APPENDIX D
Phase I and II ESAs

Phase I Environmental Site Assessment

201 South Mountain View Street and
4320 West 1st Street
Santa Ana, California

March 11, 2025

Prepared for:

Storm Properties, Inc.

Prepared by:

Roux Associates, Inc.
5150 E. Pacific Coast Highway, Suite 450
Long Beach, California, 90804

2367.0010L.101/R

Environmental Consulting
& Management
+1.800.322.ROUX
rouxinc.com

Table of Contents

Executive Summary iii

1. Introduction 1
   - 1.1 Purpose 1
   - 1.2 Scope of Services 1
   - 1.3 Standard of Care 2
   - 1.4 Assumptions 2
   - 1.5 User Reliance 4

2. Subject Property Description 5
   - 2.1 Subject Property Location and Description 5
   - 2.2 Vicinity General Characteristics 5
   - 2.3 Past Use of the Subject Property 6
   - 2.4 Physical Setting 6

3. Sources of Information 7
   - 3.1 Historical Sources 7
   - 3.2 Government Databases 7
   - 3.3 Site Reconnaissance 7
   - 3.4 Regulatory Agencies 8
     - 3.4.1 City of Santa Ana Planning and Building Agency 11
   - 3.5 Interviews 11
   - 3.6 User Provided Information 11
     - 3.6.1 Environmental Liens or Activity and Use Limitations 12
     - 3.6.2 Specialized Knowledge 12
     - 3.6.3 Valuation Reduction for Environmental Issues 12
     - 3.6.4 Commonly Known or Reasonably Ascertainable Information 12
     - 3.6.5 Obvious Indicators of the Presence or Likely Presence of Contamination of the Subject Property 12

4. Subject Property History 13
   - 4.1 Historical Topographic Maps 13
   - 4.2 Aerial Photographs 13
   - 4.3 Sanborn Maps 14
   - 4.4 City Directories 15

5. Current Subject Property Conditions 16
   - 5.1 Site Reconnaissance 16
   - 5.2 Phase I ESA Observations 16
     - 5.2.1 Chemical Storage and/or Use 17
     - 5.2.2 Drums (55 Gallons or Larger) 17
     - 5.2.3 Electrical Transformers 18
     - 5.2.4 Oil-Water Separator(s)/Wastewater Clarifier(s) 18

6. Summary of Key Previous Investigations 19
   - 6.1 Phase I Environmental Site Assessment (Odic Environmental, 2024) 19

7. Database Records Review 20

Table of Contents (Continued)

7.1 Standard Environmental Record Sources 20
7.1.1 Subject Property (Target Property) 20
7.1.2 Adjoining and Nearby Properties 21
7.1.3 Orphan Sites 21

8. Vapor Migration and Intrusion 22

9. Findings 23
9.1 Data Gaps 23
9.2 Recognized Environmental Conditions 23
9.3 Controlled Recognized Environmental Conditions 23
9.4 Historical Recognized Environmental Conditions 23
9.5 Other Environmental Features 23

10. References 24

11. Signature of Environmental Professional 25

Tables

1. Standard Environmental Record Sources (EDR Report) Summary

Figures

1. Site Location Map
2. Site Plan and Vicinity

Appendices

A. Glossary of Terms
B. Historical Topographic Maps
C. Historical Aerial Photographs
D. Certified Sanborn Report
E. EDR City Directory Image Report
F. EDR Radius Map Report with GeoCheck®
G. Photographic Log
H. Pertinent Historical Documentation
I. Professional Profiles

Executive Summary

Storm Properties, Inc. (User) retained Roux Associates, Inc. (Roux) to perform a Phase I Environmental Site Assessment (ESA) of the property located at 201 South Mountain View Street and 4320 West 1st Street in Santa Ana, California, corresponding to Assessor's Parcel Numbers (APNs) 188-021-10 and 188-021-11 (the Subject Property). Roux performed this Phase I ESA in general accordance with the ASTM International (ASTM) *Standard Practice for Environmental Site Assessments: Phase I Environmental Site Assessment Process* (ASTM E1527-21) in an effort to identify, to the extent feasible, the presence of recognized environmental conditions (RECs) with respect to the Subject Property as defined in ASTM E1527-21. Exceptions to, or deletions from, this practice are described in Section 9.1 of this report.

The Subject Property is improved with a commercial warehouse building occupied by CA Foods, Inc., a food and beverage supply company for catering trucks. The Subject Property is also improved with two icehouses used for food cold storage. The remaining portions of the Subject Property consist of a concrete-paved parking lot used as a catering truck storage yard.

The Subject Property consisted of agricultural land from at least 1938 through the early 1960s. In 1965, the northwest portion of the Subject Property was improved with a commercial building and occupied as a union hall until the building was demolished in 1996. The existing commercial building was constructed in 1977 along the southern portion of the Subject Property and was enlarged/modified one or more times sometime prior to 2005. The Subject Property has been occupied in a similar capacity to the present (a catering truck food and beverage supplier) since 1977. Storm Properties, Inc. is considering purchasing the Subject Property for residential redevelopment with townhomes.

On November 25, 2024, Roux visually assessed the Subject Property during the site reconnaissance for potential RECs, including, but not limited to, potential underground storage tanks (USTs), aboveground storage tanks (ASTs), polychlorinated biphenyl (PCB)-containing equipment, hazardous materials storage or handling areas, containerized or bulk wastes, and visual indications of impacted soil. Roux observed a five-stage clarifier with two associated drains in the northern-central portion of the Subject Property and a four-stage clarifier with an associated drain in the central portion of the Subject Property. These clarifiers are used for stormwater discharge and wastewater discharge from the food truck equipment wash down. An inactive two-stage wastewater clarifier was also noted in the eastern warehouse of the Subject Property commercial building. No regulatory agency records associated with these features were provided.

Roux also performed a records review in an effort to identify RECs in connection with the Subject Property. This records review addressed the Subject Property and surrounding properties. Roux reviewed commercially available records associated with the Subject Property and nearby properties to assess potential concerns associated with the migration of hazardous substances. The records review also included reasonably ascertainable historical data, which can be helpful in identifying the past uses of the Subject Property and surrounding areas, as it may relate to the environmental condition of the Subject Property.

Roux performed interviews and/or file reviews with various government agencies and other parties with possible knowledge of the Subject Property and surrounding properties in an effort to identify current and past uses of the Subject Property and surrounding areas, as they may relate to the environmental condition of the Subject Property.

ASTM E 1527-21 defines a Recognized Environmental Condition (REC) as:

> "The presence of hazardous substances or petroleum products in, on, or at the Subject Property due to a release to the environment; (2) the likely presence of hazardous substances or petroleum products in, on or at the Subject Property due to a release or likely release to the environment; or (3) the presence of hazardous substances or petroleum products in, on or at the Subject Property under conditions that pose a material threat of a future release to the environment. A de minimis condition is not a recognized environmental condition."

A Controlled Recognized Environmental Condition (cREC) as:

> "A recognized environmental condition affecting the Subject Property that has been addressed to the satisfaction of the applicable regulatory authority or authorities with hazardous substances or petroleum products allowed to remain in place subject to implementation of required controls (for example, activity and use limitations and other property use limitations."

And a Historical Recognized Environmental Condition (hREC) as:

> "A previous release of hazardous substances or petroleum products affecting the Subject Property that has been addressed to the satisfaction of the applicable regulatory authority or authorities and meeting unrestricted use criteria established by the applicable regulatory authority or authorities without subjecting the Subject Property to any controls (for example, activity and use limitations and other property use limitations."

The term recognized environmental condition is not intended to include de minimis conditions that generally do not present a threat to human health or the environment and that generally would not be the subject of an enforcement action if brought to the attention of appropriate governmental agencies.

This Executive Summary provides a brief overview of the findings of this Phase I ESA. Although the Executive Summary is an integral part of a report, it does not substitute for reading the entire report or the appended or referenced documents in order to fully understand the findings and potential environmental concerns associated with the Subject Property.

Recognized Environmental Conditions (RECs)

Based on the information obtained through the performance of this ESA, Roux identified the following RECs in connection with the current and historical operations at the Subject Property or adjoining properties. To the extent possible, the locations of the RECs are shown on Figure 2. To avoid confusion, all RECs, cRECs, hRECs, and OEFs are numbered sequentially.

REC 1 – On-Site Clarifiers. Three clarifiers are present on the Subject Property. Clarifiers are concrete boxes, often referred to as oil-water separators, which are used for disposal of wastewater and fluids associated with repair activities. Given the nature of the former and current on-Site activities, the clarifiers present potential conduits for releases of petroleum hydrocarbon related compounds (i.e., fuels, oils, etc.) and solvents to the subsurface. Based on the shallow groundwater conditions in the vicinity (approximately ten feet below the ground surface), a possible release from the clarifiers would have the potential to affect soil, soil vapor, and groundwater. The potential impacts from the on-site clarifiers to the environment is considered a REC.

REC 2 – Historical Agricultural Use. The Subject Property was used for agricultural purposes from at least 1938 through the early 1960s (row crops and orchards). Based on the long-term agricultural use, it is possible that agricultural chemicals, such as organochlorine, lead-based, and arsenic-based pesticides, herbicides, and fertilizers, may have been used on-site. The potential for impacts from agricultural chemicals to on-site soils where row crops were grown is considered a REC.

Controlled Recognized Environmental Conditions (cRECs)

Roux did not identify known or suspected cRECs in connection with the current and historical operations at the Subject Property or adjoining properties.

Historical Recognized Environmental Conditions (hRECs)

Roux did not identify known or suspected hRECs in connection with the current and historical operations at the Subject Property or adjoining properties.

Other Environmental Features (OEFs)

Roux did not identify known or suspected OEFs in connection with the current and historical operations at the Subject Property or adjoining properties.

1. Introduction

Roux Associates, Inc. (Roux) completed this Phase I Environmental Site Assessment (ESA) of the commercial property located at 201 South Mountain View Street and 4320 West 1st Street in Santa Ana, California (the Subject Property). The Subject Property location is shown on Figure 1 and the Subject Property and vicinity is shown on Figure 2. Roux performed this Phase I ESA in compliance with the scope and limitations of ASTM International (ASTM) E1527-21 and the terms and conditions of Roux' proposal dated November 5, 2024. Roux conducted this Phase I ESA for the benefit of Storm Properties, Inc. (User).

The following sections of this report present our Phase I ESA findings and conclusions. A glossary containing terms and definitions presented in ASTM E1527-21 is included in Appendix A – Glossary of Terms. Other appendices presented at the end of the report include historical topographic maps, historical aerial photographs, regulatory records review documentation, applicable historical records, and personnel qualifications.

1.1 Purpose

The purpose of this Phase I ESA is to identify and report, to the extent feasible, recognized environmental conditions (RECs) with respect to the Subject Property. Performing a Phase I ESA in general compliance with ASTM E 1527-21 may enable a User to satisfy one of the requirements to qualify for the innocent landowner, contiguous property owner, or bona fide prospective purchaser limitations on Comprehensive Environmental Response, Compensation, and Liability Act (CERCLA) liability. That is, the practice that constitutes one of the requirements for "all appropriate inquiry into the previous ownership and uses of the property consistent with good commercial or customary practice" as defined in 42 United States Code (USC) Section 9601(35) (B).

1.2 Scope of Services

The scope of services for this Phase I ESA included, but was not limited to, the activities listed below.

- A review of reasonably ascertainable and practicably reviewable topographic maps, historical aerial photographs, and city directories, if available, to investigate current and past uses of the Subject Property and surrounding properties;
- A review of specific government lists pursuant to ASTM Standard E 1527-21 regarding environmental activities for the Subject Property and local area properties;
- A review of recorded land title records, building, assessors, and fire department records, for permits, citations, and reports connected to the Subject Property that were reasonably ascertainable, practicably reviewable, and publicly available within reasonable time and cost;
- An inspection by an environmental professional to investigate the current use of the Subject Property and to identify environmental concerns including but not limited to, the presence of hazardous substances or petroleum products, wastes, underground storage tanks (USTs), aboveground storage tanks (ASTs), or other environmental concerns;
- Interviews with available representatives of the owner of the Subject Property, occupants, and local government officials by an environmental professional; and
- Preparation of this Phase I ESA report.

Roux initiated this Phase I ESA pursuant to receipt of written authorization to proceed on November 22, 2024.

1.3 Standard of Care

Roux conducted this Phase I ESA using a defined scope of services considered appropriate and agreed upon by all parties on the date the service was authorized, unless the scope of services or the methods used were later modified, in writing, and accepted by all parties prior to performance. Roux conducted this Phase I ESA in accordance with generally accepted practices in a manner consistent with that level of care exercised by other members of our profession in the same locality and under similar conditions of time and accessibility of improvements and information. No other representations, expressed or implied, and no warranty or guarantee is included or intended to be part of this Phase I ESA.

Please note that the scope of services performed in execution of this assessment may not be appropriate to satisfy the needs of other parties. We, therefore, are not responsible for independent conclusions, opinions, or recommendations of others based on our assessment. Furthermore, this Phase I ESA relates to the environmental conditions of the Subject Property and does not address issues raised in transactions such as business risk, purchase of business entities, or interests therein, or of their assets, that may well involve environmental liabilities pertaining to properties previously owned or operated or other off-site liabilities.

Additionally, the findings of this Phase I ESA are based on Roux' observations, inquiries, and historical research using reasonably ascertainable and practically reviewable information obtained within reasonable time and cost constraints. Roux does not represent that this Phase I ESA is an exhaustive investigation that reflects the findings of all of the information available for the Subject Property, nor is it representative of future Subject Property conditions. If additional information is generated from the Subject Property, it should be provided to Roux so that we may evaluate its impact on our conclusions. As such, activities or episodes that transpire subsequent to this Phase I ESA are not considered in this assessment. It is not intended that a Phase I ESA in accordance with ASTM E1527-21 be an exhaustive assessment of a property nor can it wholly eliminate uncertainty regarding the potential for *recognized environmental conditions* in connection with a property.

1.4 Assumptions

This Phase I ESA Report, including the exhibits attached hereto, describes the results of Roux' investigation to identify the presence of *recognized environmental conditions* connected with the Subject Property in accordance with ASTM E1527-21, as allowed by and consistent with the regulatory requirements of the All Appropriate Inquiry Rule, 40 CFR Part 312, Amendment to Standards and Practices for All Appropriate Inquires Under CERCLA, Final Rule, published December 30, 2013 and amended on December 15, 2022 (AAI Rule). Specifically, the preamble to the amended AAI Rule states:

> *EPA is taking final action to amend the Standards and Practices for All Appropriate Inquiries to reference a standard practice recently made available by ASTM International, a widely recognized standards developing organization. Specifically, this final rule amends the All Appropriate Inquiries Rule (AAI rule) to reference ASTM International's E1527–21 ''Standard Practice for Environmental Site Assessments: Phase I Environmental Site Assessment Process'' and allow for its use to satisfy the requirements for conducting all appropriate inquiries under the Comprehensive Environmental Response, Compensation and Liability Act, and to remove after one year recognition of the previous version of that standard, ASTM E1527–13, as compliant with the AAI rule*[1].

[1] Federal Register: December 15, 2022 (Volume 87, Number 240) Page 76578

One of the requirements that a person acquiring real property must meet in order to qualify for either the innocent landowner, contiguous owner, or bona fide prospective purchaser (collectively hereinafter "Prospective Purchaser") defense to liability under the federal Comprehensive Environmental Response, Compensation, and Liability Act of 1980, as amended by the Superfund Amendments and Reauthorization Act of 1986, and the Small Business Liability Relief and Brownfields' Revitalization Act of 2002, 42 U.S.C. 9601-9675 (collectively referred to hereafter as "CERCLA") is that person must conduct all appropriate inquiries into the previous ownership and uses of the property in conformance with the AAI Rule (or the ASTM E1527-21) prior to acquisition of the property. The User has acknowledged that, under the AAI Rule, Roux' performance of this Phase I ESA in accordance with ASTM E1527-21 will not alone result in the User satisfying all requirements of the AAI Rule and will not in itself provide a defense to CERCLA liability. The User has acknowledged that the AAI Rule also requires that the Prospective Purchaser undertake certain additional inquiries and post-acquisition activities to satisfy the CERCLA AAI requirements. Accordingly, Roux makes no guarantees or warranties, expressed or implied, regarding this Phase I ESA, including without limitation, that this Phase I ESA will qualify the User for a defense to CERCLA liability.

Roux has performed this Phase I ESA in a professional manner using that degree of skill and care exercised for similar projects under similar conditions by reputable and competent environmental consultants. Professional judgments expressed herein are based on the facts currently available to Roux.

The AAI Rule requires, and the conclusions and recommendations stated herein represent, the application of a variety of engineering and technical disciplines to material facts and conditions associated with the Subject Property. As such, these conclusions and recommendations are based on subjective interpretations and the exercise of discretion based on the facts available to Roux and conditions at the time of the performance of this Phase I ESA. Many of these facts and conditions are subject to change over time. Accordingly, the conclusions and recommendations must be considered within this context.

The User has agreed that Roux shall not be responsible for conditions or consequences arising from relevant facts that were concealed, withheld, or not fully disclosed at the time this Phase I ESA was performed. To the extent practicable, Roux has identified data gaps and has evaluated the potential significance of such data gaps. Recommendations to address those data gaps are presented herein and are based on the data available at the time of the performance of this Phase I ESA. Implementation of the recommendations may not fully address the data gaps, and the information obtained from execution of those recommendations may alter and/or modify the interpretation of the Subject Property conditions and conclusions, herein. This Phase I ESA does not include consideration of matters specifically excluded by ASTM E1527-21, including but not limited to, asbestos-containing building materials, radon, lead-based paint, lead in drinking water, wetlands, regulatory compliance, and mold unless specifically identified herein. Emerging contaminants that are not defined as hazardous substances under CERCLA are outside the scope of the Phase I ESA. This Phase I ESA does not include the completion of searches for recorded environmental liens.

Roux has not collected any soil and/or groundwater samples on the Subject Property for Phase I purposes, and is relying on information presented by others, often in preliminary, draft, or verbal form. By referencing this information, Roux does not accept responsibility for the accuracy of the underlying data, sampling methods, laboratory analysis, or documentation.

This Phase I ESA Report should not be considered a legal interpretation of existing environmental laws and regulations. This Phase I ESA was conducted with a reasonable degree of inquiry to identify *recognized*

environmental conditions, but uncertainty is not eliminated. No Phase I ESA can wholly eliminate uncertainty regarding the potential for *recognized environmental conditions* in connection with a property. The Phase I ESA process is intended to reduce, but not eliminate, the uncertainty involved with identifying *recognized environmental conditions*.

This Phase I ESA Report is not an appraisal or value judgment of the Subject Property. The User has agreed that Roux shall not be liable for any use of this Phase I ESA Report as an appraisal or value judgment of the Subject Property.

This Phase I ESA Report has been prepared for the exclusive use of the User for specific application to the Subject Property covered by this Phase I ESA Report. The User has agreed that any third-party use of this Phase I ESA Report, upon disclosure by the User, is the sole responsibility and at the sole liability of the User.

1.5 User Reliance

No additional parties may use the information contained in this report without obtaining the written permission of Roux or the User. Roux' duties and obligations extend to the User and to no other party. Roux' duties and obligations to the User are not transferable to persons, corporations, or organizations without the express written consent of the User and Roux. The User may rely upon the information provided in this Phase I ESA report for a period of 180 days from the first completed report components including those listed below. After 180 days, this Phase I ESA should be updated in accordance with ASTM E1527-21 guidance. Roux will not be liable for any consequential damages arising from the use of this report for other than its intended purpose, for use of this report beyond 180 days of its issue date, or from unauthorized use by third parties. Dates of selected components used in the preparation of this Phase I ESA are summarized below:

Phase ESA Component Dates		
Component	**Date Obtained**	**Expiration Date**
Radius Report	November 11, 2024	May 10, 2025
Knowledgeable Person Interview	November 25, 2024	May 24, 2025
Site Reconnaissance	November 25, 2024	May 24, 2025

This Phase I ESA report must be read and interpreted as a whole and can only be considered representative of the conditions of the Subject Property as of the date of our site reconnaissance described herein. Roux makes no representation whatsoever concerning the condition of the Subject Property beyond the date of our site reconnaissance described herein. Individual sections and appendices of this report are dependent on the balance of this report, and on the terms, conditions, and stipulations contained in the proposal and written amendments accepted by Roux.

2. Subject Property Description

2.1 Subject Property Location and Description

Subject Property Information	
Street Address(es)	201 South Mountain View Street and 4320 West 1st Street
City	City of Santa Ana
County	Orange
State	California
Location	Southeast of the intersection between South Mountain View Street and West 1st Street
Assessor's Parcel Numbers (APNs)	188-021-10 and 188-021-11
Subject Property Acreage (per EDR Website)	2.53 acres
Subject Property Occupant(s)	CA Foods, Inc.
Subject Property Operations	Food and beverage supply company for catering trucks
Description of Subject Property Structures	One single-story commercial warehouse building, two icehouses for cold storage, and asphalt-paved parking and driveway areas
Subject Property Grading	Graded to drain at a gentle slope roughly oriented southwest
Subject Property Vicinity	Mixed commercial and residential

Refer to Section 5.0 for a detailed description of the current condition of the Subject Property and operations.

2.2 Vicinity General Characteristics

The facilities and improvements which are adjoining to the Subject Property are provided in the following table. Selected adjoining and nearby properties are shown on Figure 2.

Direction from Subject Property	Improvements / Use (Addresses)
North	West 1st Street, followed by multi-family residential buildings.
Northeast	West 1st Street, followed by single-family residential buildings.
East	City of Santa Ana Public Works Agency groundwater well followed by multi-family residential buildings.
South	City of Santa Ana Public Works Agency, West Pumping Station.
West	South Mountain View Street, followed by a vacant lot and a vacant commercial building located at 4406 West 1st Street.
Northwest	Intersection of South Mountain View Street and West 1st Street, followed by Trieu Chao Restaurant, located at 4401 West 1st Street.

2.3 Past Use of the Subject Property

The Subject Property consisted of agricultural land from at least 1938 through the early 1960s. In 1965, the northwest portion of the Subject Property was improved with a commercial building and occupied as a union hall until the building was demolished in 1996. The existing commercial building was constructed in 1977 along the southern portion of the Subject Property and was enlarged/modified one or more times through sometime prior to 2005. The Subject Property has been occupied in a similar capacity to the present (a catering truck food and beverage supplier) since 1977. A vehicle repair business, apparently used for routine servicing of food trucks, also occupied the Subject Property in the 1990s and early 2000s.

2.4 Physical Setting

Roux obtained and reviewed published, reasonably ascertainable information concerning the physical setting of the Subject Property. The following is a summary of the information reviewed from those physical setting sources.

Physical Setting Summary	
United States Geological Survey (USGS) Topographic Map	Anaheim and Newport Beach, California Quadrangle
Approximate Subject Property Elevation / Source	67 feet above mean sea level (msl) / Anaheim, California (2022) 7.5-minute quadrangle topographic map published by the USGS
Nearest Surface Water Features / Approximate Distance	Westminster Channel, a concrete-lined stormwater drainage channel / 0.1 miles west of the Subject Property Santa Ana River / 1 mile east of the Subject Property
Regional Geology / Source	Quaternary deposits: alluvium, lake, playa and terrace, unconsolidated and semi-consolidated / California Department of Conservation, 2010 Geologic Map of California
Subject Property Topography / Source	Generally flat with a gradual slope to the south-southwest / Subject Property observation and USGS topographic map
Hydrogeological Region / Source	Located along the East Coastal Plain of the Lower Santa Ana River Subbasin within the Coastal Plain of Orange County Groundwater Basin / *California Department of Water Resources Bulletin 118, Update 2003 and Interim Update 2016*
Depth to Groundwater / Source	Approximately 9 to 11 feet bgs / Groundwater monitoring data for a facility approximately 0.1 miles northwest of the Subject Property (Atlas, 2013)
Groundwater Gradient Direction / Source	South/Southwest / Groundwater monitoring data for a facility approximately 0.1 miles northwest of the Subject Property (Atlas, 2013)
On-site Soil	Primarily loamy sands to the total depth explored of 5 feet bgs (EDR Radius Report, 2024)

3. Sources of Information

Sources of information utilized in preparing this Phase I ESA report included historical topographic maps; historical aerial photographs; a walkover survey of the Subject Property and adjoining properties; in-person discussions with User and tenant personnel; a review of records available at selected local and state regulatory agencies; a review of databases maintained by local, state, and federal government agencies; and other records available from commercial and online sources.

3.1 Historical Sources

To help understand the history of the Subject Property and adjoining properties, historical sources were obtained from Environmental Data Resources, Inc. (EDR), of Shelton, Connecticut. The sources and locations within the Appendices are provided in the table below.

EDR Historical Sources		
Historical Range	**Source**	**Appendix**
1896 – 2022	U.S. Geological Survey Topographic Maps	B
1938 – 2020	EDR Aerial Photographs "Decade Package"	C
No Available Coverage	EDR "Certified Sanborn® Map Report"	D
1920 – 2020	EDR "City Directory Image Report"	E

3.2 Government Databases

To document potential sources of contamination at or near the Subject Property, a government records search was conducted by EDR. The search included local, state, and federal records for the Subject Property and for other properties within ASTM-standard distances of the Subject Property. The records search is summarized in Section 7.0 and a copy of "The EDR Radius Map™ Report with GeoCheck®," dated November 11, 2024, is included in its entirety as Appendix F. As recommended by ASTM, all but a few of the databases searched were "current," i.e., had been updated within 90 days prior to the search date.

3.3 Site Reconnaissance

On November 25, 2024, Roux personnel conducted a reconnaissance of the Subject Property, including the interior of the on-site building. During the site reconnaissance, Roux representative Ms. Ashley Whitaker was able to access all areas of the Subject Property, which was used to warehouse food and beverages and for food truck and car parking purposes. The observations made during the site reconnaissance are discussed in Section 5.0 and throughout the report. A photographic log of the site reconnaissance is included as Appendix G.

3.4 Regulatory Agencies

Roux contacted governmental agencies for reasonably ascertainable information concerning environmental conditions at the Subject Property. Roux contacted or reviewed information from the agencies provided in the following table. Refer to Appendix H – Pertinent Historical Documentation for copies of the records reviewed. A summary of the information gathered from the regulatory agencies is provided in the table and details regarding the records were incorporated into applicable sections as noted.

Agency	Date Requested / Accessed	Response Date	Description of Records	Section Discussed
Federal				
United States Environmental Protection Agency (EPA) – FOIAonline	11/26/2024	12/3/2024	No records were associated with the Subject Property.	N/A
EPA MyProperty Database	11/26/2024	N/A	No records were associated with the Subject Property.	N/A
EPA Envirofacts Database	11/26/2024	N/A	No records were associated with the Subject Property.	N/A
National Pipeline Mapping System (NPMS) Online Database	11/26/2024	N/A	No records were associated with the Subject Property.	N/A
State				
State Water Resources Control Board (SWRCB): GeoTracker Online Database	11/26/2024	N/A	No records were associated with the Subject Property. Two listings were identified within 1000 feet of the site, associated with Riverview West (no additional information available on Geotracker), and Superior Propane (T0605902011), a LUST cleanup site for gasoline in aquifer used for drinking water supply which was closed as of 2004.	N/A
SWRCB: Storm Water Multiple Application and Report Tracking System (SMARTS) Online Database	11/26/2024	N/A	No records were associated with the Subject Property.	N/A
Department of Toxic Substances Control (DTSC)	11/26/2024	12/6/2024	No records were associated with the Subject Property.	N/A
DTSC: EnviroStor Online Database	11/26/2024	N/A	No records were associated with the Subject Property. No listings were identified within 1,000 feet of the Subject Property.	N/A
DTSC: Hazardous Waste Tracking System (HWTS) Online Database	11/26/2024	N/A	No records were associated with the Subject Property.	N/A

Agency	Date Requested / Accessed	Response Date	Description of Records	Section Discussed
California Air Resources Board (CARB)	11/26/2024	12/5/2024	No records were associated with the Subject Property.	N/A
California Office of Environmental Health Hazard Assessment (OEHHA)	11/26/2024	12/17/2024	No records were associated with the Subject Property.	N/A
California EPA (CalEPA)	11/26/2024	N/A	No records were associated with the Subject Property. Two listings were identified within 1000 feet of the Subject Property, associated with G&M Oil and 4426 W 1st street groundwater cleanup.	N/A
CalEPA CalRecycle	11/26/2024	12/5/2024	No records were associated with the Subject Property.	N/A
CalEPA CalRecycle Solid Waste Information System (SWIS) Online Database	11/26/2024	N/A	No records were associated with the Subject Property.	N/A
California Office of Emergency Services (CalOES)	11/26/2024	N/A	No records were associated with the Subject Property.	N/A
State of California Department of Conservation: Geological Energy Management (CalGEM) Online Database	11/26/2024	N/A	No well records on or within 1,000 feet of the Subject Property.	N/A
County / Regional				
Santa Ana Regional Water Quality Control Board (SARWQCB)	11/26/2024	11/26/2024	No records were associated with the Subject Property.	N/A
South Coast Air Quality Management District (SCAQMD)	11/26/2024	12/3/2024	No records were associated with the Subject Property.	N/A
SCAQMD Facility Information Detail (FIND) Online Database	11/26/2024	N/A	No records were associated with the Subject Property.	N/A
County of Orange Health Care Agency (OCHCA)	11/26/2024	12/2/2024	No records were associated with the Subject Property.	N/A
County of Orange Sanitation	11/26/2024	12/2/2024	No records were associated with the Subject Property.	N/A
County of Orange Fire Authority (OCFA)	11/26/2024	11/26/2024	No records were associated with the Subject Property.	N/A
County of Orange Waste and Recycling	11/26/2024	11/26/2024	No records were associated with the Subject Property.	N/A
County of Orange Public Works	11/26/2024	12/3/2024	No records were associated with the Subject Property.	N/A

Agency	Date Requested / Accessed	Response Date	Description of Records	Section Discussed
City / Local				
Santa Ana Fire Department	11/26/2024	12/3/2024	No records were associated with the Subject Property.	N/A
Santa Ana Planning and Building Agency	11/26/2024	12/9/2024	Building records provided include building, plumbing, and electrical permits for the Subject Property.	3.4.1

3.4.1 City of Santa Ana Planning and Building Agency

Roux requested and reviewed building, mechanical, electrical, plumbing, business, and sign permits for 201 South Mountain View Street and 4320 West 1st Street. Building records were also provided for the addresses 4304 and 4310 West 1st Street. Permits for 4304 West 1st Street were associated with an off-site City of Santa Ana Public Works Agency groundwater well located immediately adjoining to the northeast corner of the Subject Property.

Relevant permits are summarized in the table below:

Year	Description
201 South Mountain View Street	
1977	Building permits associated with the development of the existing commercial warehouse and office building and an icehouse.
1994	A business certificate of occupancy for Al's Truck Service was denied by the Planning Department.
2022	Building permit to reroof the existing commercial building
4320 West 1st Street	
1965	Building permits issued to International Union
1996	Building permit issued to Charlie Okoboff (4302 to 4320 West First Street) to demolish the commercial building/union hall.
4310 West 1st Street	
1965	Building permits issued to International Union
1983	Building permits issued to Charlie's Foods to add an icehouse and concrete block walls

3.5 Interviews

During the site reconnaissance on November 25, 2024, Roux interviewed Mr. Sam Poladian, a representative of the occupant, CA Foods Inc. Mr. Poladian indicated the Subject Property building is used to warehouse foods and beverages for food trucks. Other information provided by Mr. Poladian is provided in Section 5.

3.6 User Provided Information

ASTM E1527-21 provides an optional User Questionnaire to present select User-provided information that can assist in identifying possible RECs in connection with the Subject Property. According to ASTM E1527-21, these tasks do not require the technical expertise of an environmental professional and the environmental professional generally does not perform these tasks. Roux administered the optional questionnaire to the User at the beginning of this Phase I ESA to assist them with these tasks. The following sections outline the

parts of the questionnaire that the User representative, Mr. Bryan Leon, completed. A copy of the completed questionnaire is provided in Appendix H.

3.6.1 Environmental Liens or Activity and Use Limitations

The User indicated that they have no knowledge regarding environmental liens or activity and use limitations (engineering/institutional controls) with respect to the Subject Property.

3.6.2 Specialized Knowledge

The User did not report any specialized knowledge related to the Subject Property, except that the Subject Property was initially developed in 1965 and the existing building was developed in 1977. Additionally, Mr. Leon indicated that the Subject Property is currently owned by Ms. Anna Poladian.

3.6.3 Valuation Reduction for Environmental Issues

The User indicated that they have no knowledge regarding valuation reduction for environmental issues.

3.6.4 Commonly Known or Reasonably Ascertainable Information

The User did not have any knowledge regarding commonly known or reasonable ascertainable information about the Subject Property not otherwise addressed.

3.6.5 Obvious Indicators of the Presence or Likely Presence of Contamination of the Subject Property

The User did not have any knowledge regarding obvious indicators of the presence or likely presence of contamination of the Subject Property not otherwise addressed.

4. Subject Property History

This section documents the history of the Subject Property and adjoining properties and describes current conditions and existing or former environmental features.

4.1 Historical Topographic Maps

Roux reviewed historical topographic maps for selected years between 1896 and 2021 for the Subject Property and vicinity provided by EDR, which are summarized in the table below (Appendix B).

Date(s)	Subject Property Description	Vicinity Description
1896, 1898, and 1901	The Subject Property consisted of vacant land and was bisected northeast to southwest by what appears to be a creek.	The vicinity consisted of vacant land and sporadic residential structures.
1932,1935, and 1942	The Subject Property consisted of vacant land.	The vicinity consisted of vacant land and sporadic residential structures.
1949 and 1950/1951	The Subject Property consisted of agricultural land	The vicinity consisted of vacant and/or agricultural land and sporadic residential structures.
1965, 1972, and 1981	The Subject Property was improved with a structure in the northwest corner of the property. By 1981, the existing commercial structure in the southern portion of the Subject Property was present.	The vicinity was increasingly urbanely developed, and the south adjoining water tower was present.
2012, 2015, 2018, and 2021	No specific property use details were depicted.	No specific property use details were depicted.

4.2 Aerial Photographs

Historical aerial photographs for selected years between 1938 and 2020 were provided by EDR (Appendix C). The following provides a summary of Roux's review of the aerial photographs.

Date(s)	Subject Property Description	Vicinity Description
1938, 1947, 1953, and 1963	The Subject Property consisted of agricultural (row crops) land.	The vicinity consisted of agricultural land with sporadic residential structures. An unlined creek/river was noted southeast of the Subject Property but was no longer observed by 1953. By 1963, residential and commercial development in the vicinity was increasing.
1972 and 1977	The northwest corner of the Subject Property was improved with a commercial building and associated paved areas.	No significant changes were noted, except that the south adjoining water tower was present.
1987, 1990, and 1995	The Subject Property was additionally improved with the existing commercial building in the south portion of the Subject Property and the two existing icehouses in the central portion. The remaining portions were paved and used as a storage yard.	The vicinity resembles the present-day structures.
2002, 2005, 2009, 2012, 2016, and 2020	The commercial building in the northwest corner of the Subject Property was no longer present. No other significant changes were noted.	No significant changes were noted.

4.3 Sanborn Maps

EDR performed a search for Sanborn map coverage for the Subject Property, however, and fire insurance maps covering the Subject Property were not identified. The EDR Sanborn Map Report is provided in Appendix D.

4.4 City Directories

EDR conducted a search of available city directories for the Subject Property addresses (Appendix E). The following city directory listings were provided:

- **201 South Mountain View Street:** Individual names – 1960 and 1975; Best Choice Foods – 1980 and 1986; Charles Food Inc – 1980, 1986, 1995, and 2002; JOs Custom Catering – 1980; Cindi's Catering – 1986; KC Catering Inc./KC Communications – 1986 and 1991; True Blue Catering – 1991, 1995, and 2002; Savant Designs/Savanouthal Ournkhao – 1991 and 2002; Al's Truck Service – 2002

- **4320 West 1st Street:** International Union of Operating Engineers Local – 1970; MLEHAO – 2000

5. Current Subject Property Conditions

A Roux representative conducted a reconnaissance of the Subject Property and surrounding areas on November 25, 2024. During the Subject Property visit, Roux representative Ms. Ashley Whitaker met with an on-site representative. Roux also visually and/or physically observed adjoining properties from reasonably accessible locations on the Subject Property and public thoroughfares. During the site reconnaissance, the weather was clear and the temperature was approximately 70° Fahrenheit. The following sections summarize observations during the inspection. Roux documented the site reconnaissance with photographs which are provided in Appendix G.

5.1 Site Reconnaissance

The Subject Property is improved with a commercial building in the southern portion of the property and occupied by CA Foods, Inc., a food and beverage supplier for catering trucks. The building is used to warehouse food and beverages. Two icehouse storage units are also present in the northern and southern portions of the Subject Property. In the northern portion of the Subject Property are storage containers and a fenced storage area. The remaining areas of the Subject Property are asphalt-paved and used for food truck and car parking. During the site reconnaissance, Roux was accompanied by Mr. Sam Paladian, a representative of CA Foods, Inc.

Roux was unable to fully assess the Subject Property for visible outdoor staining due to the Subject Property being wet from running water and having cars parked across the property parking lot.

5.2 Phase I ESA Observations

During site reconnaissance, Roux personnel attempted to identify any environmental features that may be relevant in the context of the Phase I ESA. The features identified are summarized in the table below. Any such features are discussed in the following subsections.

Feature	Observed on the Subject Property	Observed on an Adjoining Property
Areas of stressed vegetation		
Areas which receive flood or storm water from potentially contaminated areas		
Air Compressor Vent Discharges		
Chemical Storage and/or Use	X	
Drainage Swales and Culverts		
Discharge Areas		
Discolored or Spill Areas		
Drums (55 Gallons or Larger)	X	
Electrical Transformers	X	

Feature	Observed on the Subject Property	Observed on an Adjoining Property
Former Agricultural Applied Pesticide Area		
Hydraulic Lifts		
Incinerators		
Landfills or Landfarms		
Loading and Unloading Areas		
Non-Contact Cooling Water Discharge		
Oil-Water Separator(s)/Wastewater Clarifier(s)	X	
Open Areas Away from Production Areas		
Process Area Sinks and Piping		
Rail Cars/Railroad Spurs		
Septic Systems Leach Fields or Seepage Pits		
Silos		
Sprayfields		
Storm Sewer and Spill Containment Collection System		
Storm Water Detention Pond		
Surface Impoundments and Lagoons		
Underground / Aboveground Storage Tanks and Associated Piping		
Waste Piles		

5.2.1 Chemical Storage and/or Use

Roux observed chemical storage in the northeastern corner of the Subject Property. According to the occupant representative, various chemicals including motor oils are stored in this area. Chemicals and oils (such as coolant and motor oil) are stored in 55-gallon drums or in smaller approximately two-gallon containers. Roux was unable to inspect the entirety of the area around the storage area for staining due to materials being stored in the area. No staining was observed in areas visible to Roux. Roux does not consider chemical storage and/or use on the Subject Property to be an environmental concern.

5.2.2 Drums (55 Gallons or Larger)

Roux observed approximately ten 55-gallon drums in the chemical storage area described in Section 5.2.1. The drums contained types of oils for on-site use. Roux was unable to inspect the entirety of the area around the storage area for staining due to materials being stored in the area. No staining was observed in areas visible to Roux. Roux also noted a 55-gallon drum of soil in the warehouse building generated during Roux's

concurrent subsurface investigation (under separate cover). Roux does not consider the presence of these 55-gallon drums to be an environmental concern.

5.2.3 Electrical Transformers

One pad-mounted transformer was identified at the Subject Property west of the building. Mr. Poladian indicated that the transformer was replaced within the last 10 years. No staining was visible on the concrete pad. Roux does not consider the on-site electrical transformer to be an environmental concern.

5.2.4 Oil-Water Separator(s)/Wastewater Clarifier(s)

Roux observed three clarifiers on-site. A four-stage clarifier was located in the central portion of the Subject Property and a five-stage clarifier was located in the north portion of the Subject Property. An inactive two-stage clarifier was located in the eastern portion of the warehouse building on the Subject Property. Mr. Poladian indicated that the clarifier was reportedly inactive, but did not know if the clarifier had been properly abandoned or filled with cement.

6. Summary of Key Previous Investigations

The following sections provide a summary of previous environmental investigations at the Subject Property. Previous environmental investigation reports are included in Appendix H.

6.1 Phase I Environmental Site Assessment (Odic Environmental, 2024)

At the time of Odic's report, the Subject Property was improved with the existing commercial building and ancillary structures and occupied by CA Foods, Inc., a supplier of food and beverages for catering trucks that are operated by independent entities. CA Foods also operated approximately four catering trucks. The building interior contained two stories of perimeter office space, a storage mezzanine, and warehouse areas primarily used for food storage. The remainder of the Subject Property consisted primarily of concrete pavement used for catering truck parking. Additional features included two ice houses (concrete masonry unit structures used for ice making) on the central and north portions; two wastewater clarifiers in the parking area; one wastewater clarifier in the east warehouse section of the building; and a metal canopy on the southeast corner of the Subject Property.

Odic reported that the Subject Property was undeveloped/agricultural land prior to construction of a commercial building on the northwest portion in 1965. This building remained on the Property through 1996 when it was demolished. The only identified occupant of the building was a worker's union. The current building was constructed in 1977 and was enlarged/modified one or more times through sometime prior to 2005. The Subject Property has been occupied in a similar capacity to the present (a catering truck food and beverage supplier) since 1977. A vehicle repair business, apparently used for routine servicing of food trucks, also occupied the Subject Property in the 1990s and early 2000s.

Based on the findings of the Phase I ESA, Odic identified no environmental concerns and recommended no further investigation.

7. Database Records Review

7.1 Standard Environmental Record Sources

According to ASTM Standard E1527-21, the purpose of reviewing regulatory records is to obtain and review records that will help identify *recognized environmental conditions* in connection with the Subject Property. In addition, some records to be reviewed pertain not only to the Subject Property, but also to properties within an additional "approximate minimum search distance" in order to help assess the likelihood of problems from migrating hazardous substances or petroleum products. The basis of the "approximate minimum search distance" is the Subject Property boundary.

Roux retained EDR of Shelton, Connecticut to provide an ASTM Radius Map Report (EDR Report) for this Subject Property. This report is a computerized search of select state and federal environmental databases that identify various properties with a record of environmental activity. Roux reviewed the report and summarized the relevant findings in the following sections. A copy of the compiled EDR Report has been included as Appendix F. The EDR report includes a detailed description of each of the databases searched, providing a summary of the type of information provided by each. A summary of Roux' review of the EDR Report listings is provided in Table 1.

The following section describes the findings of the database search. Roux used professional judgement in determining which EDR-listed sites to include in the narrative of this report. Facilities adjoining the Subject Property were included due to their proximity to the Subject Property and the potential for surface water discharges (e.g., storm water runoff, surface water effluent discharges) to enter the Subject Property or through the migration of groundwater. Sites with listings indicative of a release (e.g., SHWS, LUST, RELEASE) are likewise discussed below. Non-adjoining facilities with database listings not necessarily indicative of a release (hazardous waste generator, FINDS, ECHO, NPDES, HAZNET, AST, or UST) will not be discussed unless considered potentially relevant in context of the Phase I ESA.

7.1.1 Subject Property (Target Property)

Address	Owner/Operator	Database
201 South Mountain View Street	Charlie's Foods	HWTS
	Al's Truck Service	HWTS, HAZNET
207 South Mountain View Street	RPI Coating Inc.	HWTS, HAZNET

The EDR database report identified the following listings for the Subject Property:

- **Charlie's Foods (201 South Mountain View Street).** This facility was listed on the Hazardous Waste Treatment System (HWTS) database in 2003 and was listed as inactive in 2004. This listing is likely associated with wastewater from the food truck operations.

- **Al's Truck Service (201 South Mountain View Street).** This facility was listed on the HWTS and HAZNET (hazardous waste manifest) databases. HWTS reported the facility as active in 1995 and

inactive in 1998. The HAZNET database reported 1.9 tons of waste oil and mixed oil hazardous waste in 2003.

- **RPI Coating Inc. (207 South Mountain View Street).** EDR has plotted this address on the Subject Property, although this is not a known address associated with the property. This facility is listed on the HWTS and HAZNET databases. HWTS reports this facility as active and inactive in 2008. HAZNET reports 0.33 tons of oxygenated solvent (acetone, butanol, ethyl acetate, etc.) waste in 2008.

These listings are for hazardous waste permitting and disposal purposes and are not indicative of a release.

7.1.2 Adjoining and Nearby Properties

No listings of nearby properties warrant further discussion, as noted in Table 1.

7.1.3 Orphan Sites

The EDR Report includes a section addressing "Orphan sites." Orphan sites are sites, which, due to incomplete geographic location data, incomplete address information or incorrect address information, cannot be plotted correctly. The database report identified three unmapped facilities.

- **Santa Ana Honda (2114 1st Street).** This facility is listed on the RGA LUST database and located approximately six miles east of the Subject Property. Based on the distance, this listing does not represent an environmental concern to the Subject Property.

- **Santa Ana Transmission Service (2330 West 1st Street).** This facility is listed on the EManifest database and located approximately 1.8 miles east of the Subject Property. Based on the distance, this listing does not represent an environmental concern to the Subject Property.

- **Westminster Tract No. 2633 (Sowell Avenue and Golden West).** This facility is listed on the CA Bond Exp. Plan database and is not located within 1-mile of the Subject Property. Based on the distance, this listing does not represent an environmental concern to the Subject Property.

8. Vapor Migration and Intrusion

As recommended by ASTM E 1527-21 and ASTM E 2600-15 (Standard Guide for Vapor Encroachment Screening on Property Involved in Real Estate Transactions), Roux performed a vapor migration/intrusion pathway assessment in order to identify the presence or likely presence of chemicals of concern vapors from contaminated soil and/or groundwater either on or near the Subject Property.

Based on Roux's findings during the completion of this Phase I ESA, the three clarifiers located on the Subject Property represent a possible vapor intrusion concern. Clarifiers are concrete boxes, often referred to as oil-water separators, which are used for disposal of wastewater and fluids associated with repair activities. Given the nature of the former and current on-Site activities, the clarifiers present potential conduits for releases of petroleum hydrocarbon related compounds (i.e., fuels, oils, etc.) and solvents to the subsurface.

9. Findings

Roux has performed this Phase I ESA in general compliance with the scope and limitations of ASTM Standard Practice E1527-21. Roux separated the findings of this assessment into the following four categories: *recognized environmental conditions*, *controlled recognized environmental conditions*, *historical recognized environmental conditions* and *other environmental features*.

9.1 Data Gaps

During conduct of this ESA, the following data gaps, as defined in ASTM Standard E1527-21 were identified:

- Previous Subject Property owners/operators were not available for an interview. This data gap is not considered significant due to sufficient information regarding Subject Property history available from EDR historical documents and FOIA requests.

9.2 Recognized Environmental Conditions

Based on the information obtained through the performance of this ESA, Roux identified the following RECs in connection with the current and historical operations at the Subject Property or adjoining properties. To the extent possible, the locations of the RECs are shown on Figure 2. To avoid confusion, all RECs, cRECs, hRECs, and OEFs are numbered sequentially.

REC 1 – On-Site Clarifiers. Three clarifiers are present on the Subject Property. Clarifiers are concrete boxes, often referred to as oil-water separators, which are used for disposal of wastewater and fluids associated with repair activities. Given the nature of the former and current on-Site activities, the clarifiers present potential conduits for releases of petroleum hydrocarbon related compounds (i.e., fuels, oils, etc.) and solvents to the subsurface. Based on the shallow groundwater conditions in the vicinity (approximately ten feet below the ground surface), a possible release from the clarifiers would have the potential to affect soil, soil vapor, and groundwater. The potential impacts from the on-site clarifiers to the environment is considered a REC.

REC 2 – Historical Agricultural Use. The Subject Property was used for agricultural purposes from at least 1938 through the early 1960s (row crops and orchards). Based on the long-term agricultural use, it is possible that agricultural chemicals, such as organochlorine, lead-based, and arsenic-based pesticides, herbicides, and fertilizers, may have been used on-site. The potential for impacts from agricultural chemicals to on-site soils where row crops were grown is considered a REC.

9.3 Controlled Recognized Environmental Conditions

Roux did not identify known or suspected cRECs in connection with the current and historical operations at the Subject Property or adjoining properties.

9.4 Historical Recognized Environmental Conditions

Roux did not identify known or suspected hRECs in connection with the current and historical operations at the Subject Property or adjoining properties.

9.5 Other Environmental Features

Roux did not identify known or suspected OEFs in connection with the current and historical operations at the Subject Property or adjoining properties.

10. References

American Society for Testing Materials (ASTM) *Standard Practice for Environmental Site Assessments: Phase I Environmental Site Assessment Process* (ASTM E 1527-21)

Atlas Environmental Engineering Inc. (Atlas), *Semi-Annual Status Report, G&M Oil Company Station #30, 4505 West 1st Street, Santa Ana, California,* July 31, 2013.

EDR, *The EDR Radius Map™ Report with GeoCheck®*, November 11, 2024

EDR, *The EDR Aerial Photo Decade Package*, November 11, 2024

EDR, *EDR Historical Topo Map Report*, November 11, 2024

EDR, *Certified Sanborn Map Report*, November 11, 2024

EDR, *The EDR-City Directory Abstract*, November 11, 2024

Odic Environmental, *Phase I Environmental Site Assessment, 201 S. Mountain Ave/4320 W. 1st St, Santa Ana, California*, April 17, 2024.

11. Signature of Environmental Professional

Roux performed this assessment in accordance with the generally accepted practices for environmental assessments at the time of implementation. Roux made a reasonable effort to ensure that the information presented in this report is materially complete and accurate.

Roux completed a Phase I ESA in general compliance with the scope and limitations of ASTM Practice E1527-21 of the commercial property located at 201 South Mountain View Street and 4320 West 1st Street in Santa Ana, California.

"We declare that, to the best of our professional knowledge and belief, we meet the definition of Environmental professional as defined in §312.10 of 40 CFR 312" and,

"We have the specific qualifications based on education, training, and experience to assess a property of the nature, history, and setting of the Subject property. We have developed and performed all appropriate inquiries in conformance with the standards and practices set forth in 40 CFR Part 312."

Roux performed this Phase I ESA by, or under direct supervision of, the undersigned environmental professionals. Copies of professional profiles for the undersigned environmental professionals and report preparers are included in Appendix I.

Respectfully Submitted,

ROUX ASSOCIATES, INC.



Kasia Anderson
Project Geologist



Mauricio Escobar, P.G.
Vice President/Principal Geologist

TABLES

1. Standard Environmental Record Sources (EDR Report) Summary

Table 1: Standard Environmental Record Sources (EDR Report) Summary
201 South Mountain View Street and 4320 West 1st Street, Santa Ana, California

Site Name	Address	Database Listings	Distance (Miles)	Direction	Discussed in Report Text
CHARLIE'S FOODS	201 S MOUNTAIN VIEW	HWTS	TP		Yes
AL'S TRUCK SERVICE	201 SOUTH MOUNTAIN VIEW	HWTS,HAZNET	TP		Yes
RPI COATING INC	207 S MOUNTAIN VIEW ST	HWTS,HAZNET	0		Yes
SAMS CLEANERS	4417 W 1ST ST	EDR HIST CLEANER	0.023	NNW	No
005S010W16B003S		PFAS WQP	0.035	SSE	No
BEE PETROLEUM SERVICE STATION	4426 W 1ST ST	ENVIROSTOR,LUST,HIST UST,CORTESE,HWTS,HAZNET,CERS	0.049	WNW	No
BEE PETROLEUM CORP.	4426 W 1ST ST	HIST UST	0.049	WNW	No
BEE PETROLEUM CORP	4426 W FIRST ST	HIST UST,CHMIRS	0.049	WNW	No
SUPERIOR PROPANE	4426 W 1ST ST	UST FINDER RELEASE	0.049	WNW	No
HUGH'S SERVICE	4426 1ST	LUST,HIST CORTESE	0.049	WNW	No
BEE PETROLEUM SERVICE, GERALD E. TART	4426 W 1ST ST B	SWEEPS UST	0.049	WNW	No
FIRST STREET CAR WASH LP	4426 WEST 1ST STREET	RCRA NONGEN / NLR	0.049	WNW	No
BEE PETROLEUM SERVICE STATION	4426 W 1ST ST A	SWEEPS UST	0.049	WNW	No
BEE PETROLEUM CORPORATION	4426 W 1ST ST	EDR HIST AUTO	0.049	WNW	No
SALVADO GUILLEN	118 N MOUNTAIN VIEW AVES	RCRA NONGEN / NLR,E MANIFEST	0.07	NNW	No
G AND M OIL / (CHEVRON)	4505	HIST CORTESE	0.071	NW	No
G&M OIL CO. #30	4505 W 1ST ST	UST FINDER	0.073	NW	No
MAX STEAM	4210 W 1ST ST	EDR HIST CLEANER	0.082	ENE	No
STATION 004	4505 W 001ST ST	CA FID UST	0.092	WNW	No
G & M OIL CO., INC. 30	4505 W. 1ST ST.	UST	0.096	NW	No
STATION 004	4505 W FIRST ST	HIST UST	0.096	NW	No
G&M OIL CO. #30	4505 W 1ST ST	UST	0.096	NW	No
G&M OIL 030	4505 W FIRST ST	RCRA NONGEN / NLR,E MANIFEST	0.096	NW	No
G & M OIL #30	4505 W 1ST ST	UST FINDER RELEASE	0.096	NW	No
G & M OIL CO INC #30	4505 W 1ST ST	LUST,CERS HAZ WASTE,SWEEPS UST,HIST UST,CERS TANKS,CORTESE,CERS	0.096	NW	No
G & M OIL CO LLC	4505 W 1ST ST	EDR HIST AUTO	0.096	NW	No
G&M OIL CO #30	4505 W 1ST ST	UST	0.096	NW	No
G&M OIL #30	4505 1ST ST. W.	UST	0.096	NW	No
G & M OIL #30	4505 1ST ST	LUST	0.096	NW	No
WANDA BROWN	206 NORTH MOUNTAIN VIEW ST	RCRA NONGEN / NLR,E MANIFEST	0.101	NNW	No
HANH VUONG	4605 W ROY CIR	RCRA NONGEN / NLR	0.14	West	No
P & B AUTO BODY REPAIR	4525 W 1ST ST	CERS HAZ WASTE,HWTS,HAZNET,CERS	0.146	WNW	No
BEN BI AUTO BODY REPAIR INC	4525 W FIRST ST STE C	RCRA NONGEN / NLR,E MANIFEST	0.146	WNW	No
FIRST AUTO BODY & RPR	4525 W 1ST ST UNIT C	RCRA-SQG,FINDS,ECHO	0.146	WNW	No

Table 1: Standard Environmental Record Sources (EDR Report) Summary
201 South Mountain View Street and 4320 West 1st Street, Santa Ana, California

Site Name	Address	Database Listings	Distance (Miles)	Direction	Discussed in Report Text
FRANK'S COMPUTERIZED AUTO CENTER	4525 W 1ST ST STE A	RCRA NONGEN / NLR	0.146	WNW	No
MOUNTAIN VIEW	301 N. MOUNTAIN VIEW ST.	RCRA NONGEN / NLR	0.149	North	No
MOUNTAIN VIEW	305 N. MOUNTAIN VIEW ST.	RCRA NONGEN / NLR	0.149	North	No
QUINN AUTO BODY AND REPAIR INC DBA C N AUTO BODY &	4609 W FIRST ST UNIT B	RCRA NONGEN / NLR	0.161	WNW	No
CN AUTO BODY AND REPAIR	4609 W FIRST ST STE #B	RCRA NONGEN / NLR	0.161	WNW	No
PRO ONE AUTO BODY SHOP INC	4609 W 1ST STREET	RCRA NONGEN / NLR	0.161	WNW	No
PHUS AUTO BODY & REPAIR INC	4609 W 1ST ST STE C	RCRA NONGEN / NLR,E MANIFEST	0.161	WNW	No
PRO ONE AUTO BODY SHOP INC	4609 W FIRST ST #A	RCRA NONGEN / NLR	0.161	WNW	No
PRO 1 AUTO BODY SHOP INC	4609 W 1ST ST STE A	CERS HAZ WASTE,CERS	0.161	WNW	No
JHP AUTO BODY INC DBA PHUS AUTO BODY	4609 W 1ST ST STE C	RCRA NONGEN / NLR	0.161	WNW	No
PRO ONE AUTO BODY SHOP INC	4609 W 1ST ST #A	RCRA NONGEN / NLR,E MANIFEST	0.161	WNW	No
THP AUTO BODY INC DBA PHU'S AUTO BODY	4609 W FIRST ST #C	RCRA NONGEN / NLR,E MANIFEST	0.161	WNW	No
ALAN'S LAWNMOWER & GARDEN CTR INC	4621 W 1ST ST	RCRA NONGEN / NLR,E MANIFEST	0.183	WNW	No
ALAN'S LAWNMOWER & GARDEN CENTER	4621 W 1ST ST	RCRA NONGEN / NLR,E MANIFEST	0.183	WNW	No
ALAN'S LAWNMOWER & GARDEN CENTER	4621 W 1ST ST	CERS HAZ WASTE,HAZNET,CERS	0.183	WNW	No
SUMP DOCTORS, THE	4080 W. FIRST ST.	RCRA NONGEN / NLR,FINDS,ECHO	0.198	ESE	No
RAMOS RESIDENCE	4616 W LUCKY WAY	RCRA NONGEN / NLR,E MANIFEST	0.199	WSW	No
MACIAS AUTO BODY COLLISION	W 1ST ST	RCRA NONGEN / NLR,E MANIFEST	0.229	WNW	No
MINH LAM	4702 W LUCKY WAY	RCRA NONGEN / NLR,E MANIFEST	0.241	WSW	No
SANTA ANA FIRE STATION #8	501 N NEWHOPE ST	UST FINDER RELEASE	0.288	NNW	No
SANTA ANA FIRE STATION #8	501 NEWHOPE ST	LUST,SWEEPS UST,HIST UST,CA FID UST	0.288	NNW	No
SANTA ANA FIRE STATION #8	501 N NEWHOPE ST	LUST,CORTESE,CERS	0.288	NNW	No
THE CANS COMPANY	120 S HARBOR BLVD	SWRCY,CHMIRS,HWTS	0.333	East	No
CON AGRA INC, GILROY FOODS DBA	4906 W 1ST ST	CPS-SLIC,SWEEPS UST,HIST UST,CA FID UST,ORANGE CO. IND SITE,DRYCLEANERS,EMI,NPDES,CIWQS,CERS	0.349	West	No
U C AUTO SERVICE	626 S NEWHOPE ST	UST FINDER RELEASE	0.379	SSW	No

Table 1: Standard Environmental Record Sources (EDR Report) Summary
201 South Mountain View Street and 4320 West 1st Street, Santa Ana, California

Site Name	Address	Database Listings	Distance (Miles)	Direction	Discussed in Report Text
U C AUTO SERVICE	626 S NEWHOPE ST	LUST,SWEEPS UST,HIST UST,CORTESE,CERS	0.379	SSW	No
U C AUTO SERVICE	626	LUST,HIST CORTESE	0.379	SSW	No
PIEPER PROPERTY	101 HARBOR BLVD	LUST	0.389	ENE	No
PIEPER PROPERTY	101 N HARBOR BLVD	UST FINDER RELEASE	0.398	ENE	No
PIEPER PROPERTY	101 N HARBOR BLVD	LUST,CORTESE,CERS	0.398	ENE	No
DICKS VACUUM TRUCK SERVICE	1122 N HARBOR BLVD	HWP	0.775	NNE	No
ROY MITSUUCHI	15872 HARBOR BLVD	ENVIROSTOR,SCH, HIST UST,CERS	0.893	SSE	No
SELECT CIRCUITS	10802 CAPITAL AVENUE #K	ENVIROSTOR	0.956	NW	No

Notes

Blue: Facility does not have associated database listings indicative of a release or contamination

Green: Facility is hydraulically downgradient or crossgradient and/or is a closed release case

Orange: Facility has an associated release case impacting soil only and/or VOCs are not a potential contaminant of concern

FIGURES

1. Site Location Map
2. Site Plan and Vicinity

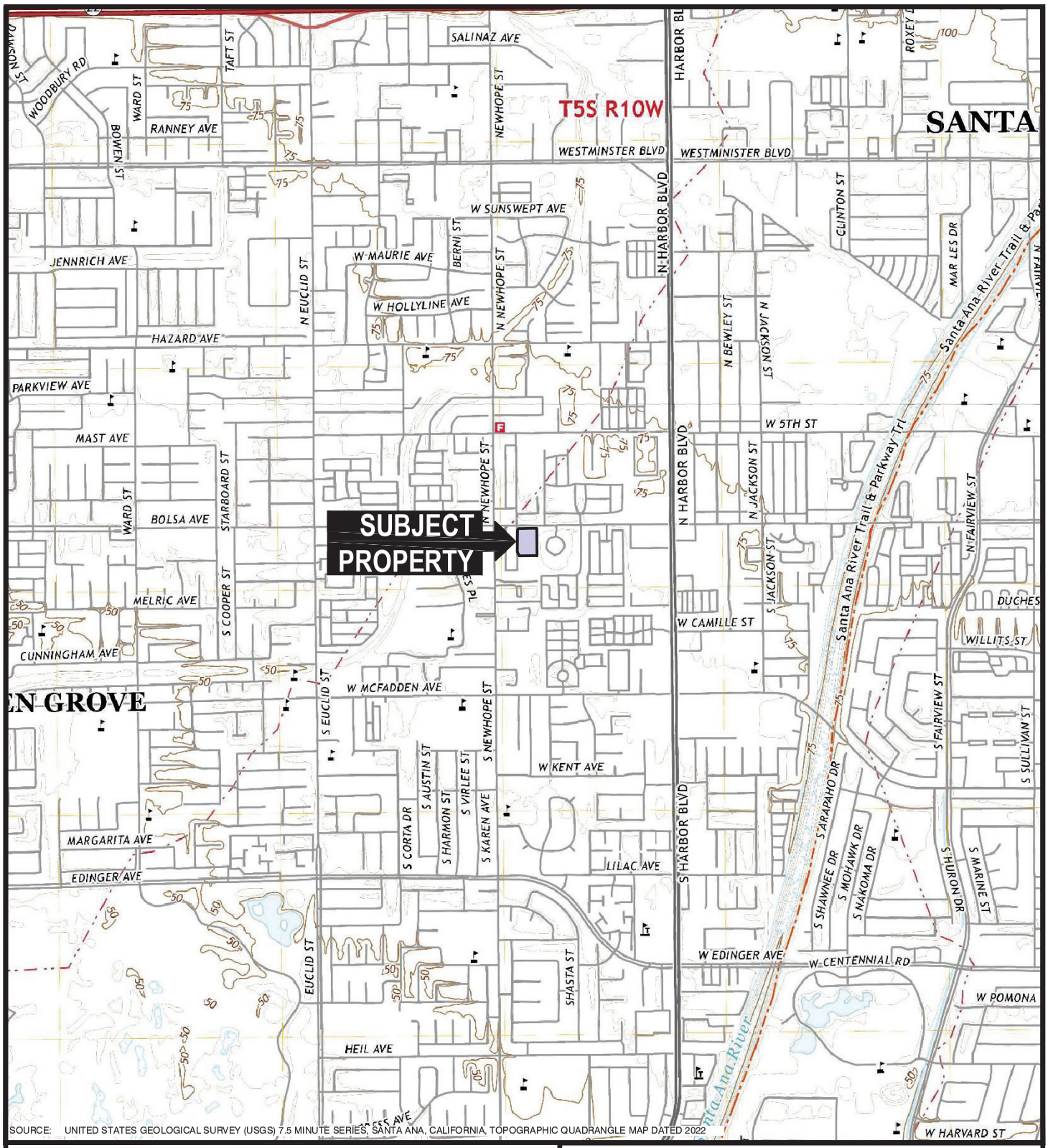

SOURCE: UNITED STATES GEOLOGICAL SURVEY (USGS) 7.5 MINUTE SERIES, SANTA ANA, CALIFORNIA, TOPOGRAPHIC QUADRANGLE MAP DATED 2022

QUADRANGLE LOCATION



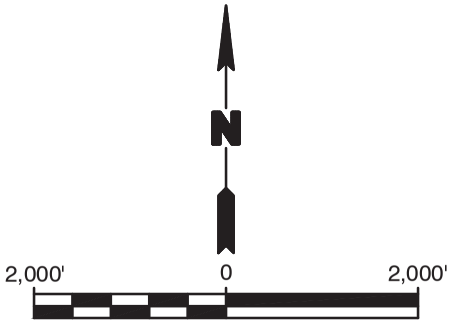

Title:

SITE LOCATION MAP

201 SOUTH MOUNTAIN VIEW STREET AND WEST 1ST STREET
SANTA ANA, CALIFORNIA

Prepared for:

STORM PROPERTIES, INC.

ROUX

Compiled by: K.A.	Date: 2024-12-09	FIGURE
Prepared by: A.W.	Scale: AS SHOWN	1
Project Mgr: K.A.	Project: 2367.0010L	
File: 003_2367.0010L_SITE LOCATION MAP.DWG		

S:\CLIENTS\2367.0010L STORM SANTA ANA MHE\10CAD\003_2367.0010L_SITE LOCATION MAP.DWG

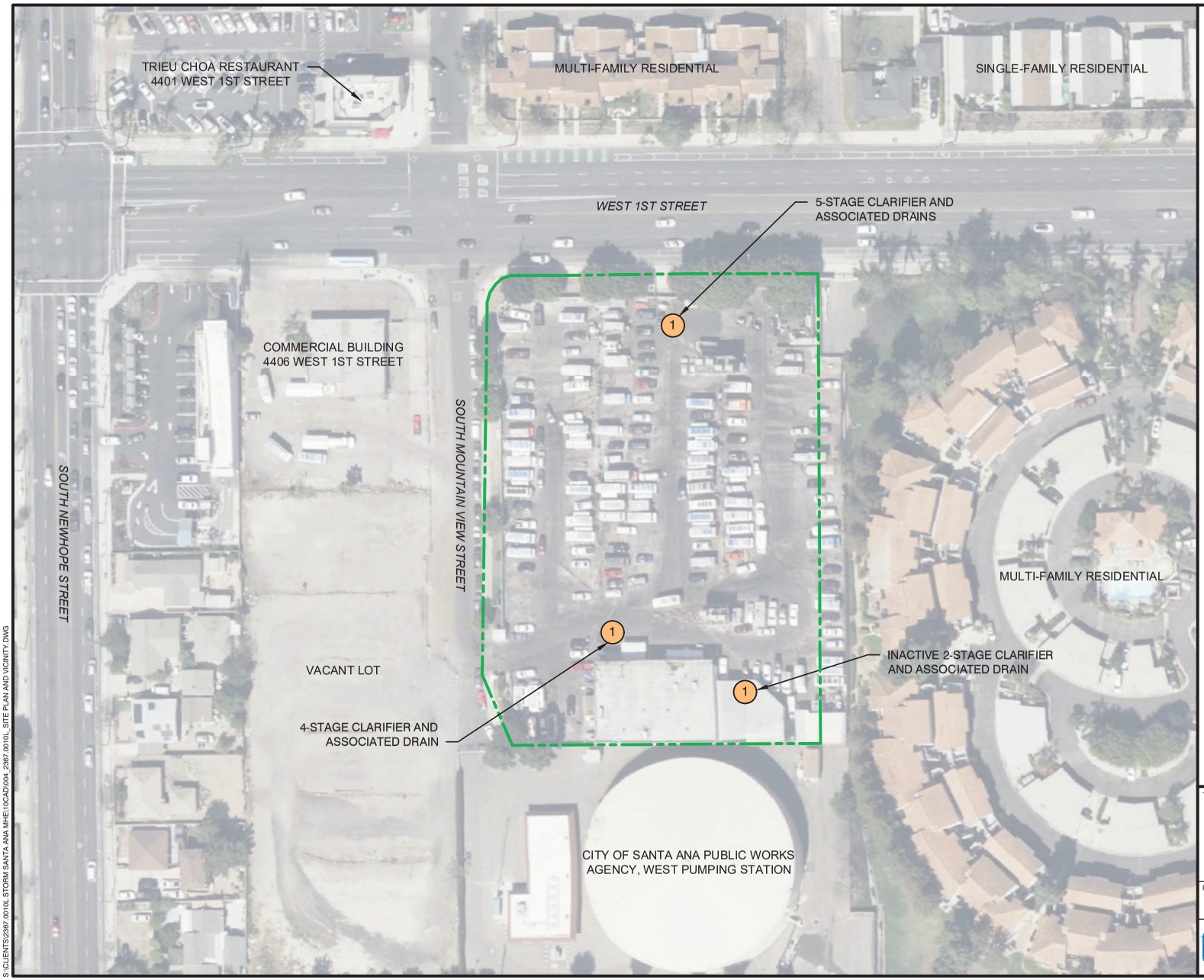

LEGEND

- APPROXIMATE SUBJECT PROPERTY BOUNDARY
- (#) RECOGNIZED ENVIRONMENTAL CONDITION (REC)

NOTES

(2) HISTORICAL AGRICULTURAL USE

N

80' 0' 80'

Title:

SITE PLAN AND VICINITY

201 SOUTH MOUNTAIN VIEW STREET AND 4320 WEST 1ST STREET
SANTA ANA, CALIFORNIA

Prepared for:

STORM PROPERTIES, INC.

ROUX

Compiled by: K.A.	Date: 2024-12-09
Prepared by: A.W.	Scale: AS SHOWN
Project Mgr: K.A.	Project: 2367.0010L
File: 004_2367.0010L_SITE PLAN AND VICINITY.DWG	

FIGURE 2

S:\CLIENTS\2367.0010L STORM SANTA ANA MHE\10CAD\004_2367.0010L_SITE PLAN AND VICINITY.DWG

APPENDICES

A. Glossary of Terms

B. Historical Topographic Maps

C. Historical Aerial Photographs

D. Certified Sanborn Report

E. EDR City Directory Image Report

F. EDR Radius Map Report with GeoCheck®

G. Photographic Log

H. Pertinent Historical Documentation

I. Professional Profiles

APPENDIX A

Glossary of Terms

GLOSSARY OF KEY TERMS

This appendix provides definitions, description of terms, and a list of acronyms for many of the words used in ASTM E 1527-13. These terms are an integral part of ASTM E 1527-13 and are critical to understanding ASTM E 1527-13 and its use.

DEFINITIONS:

Abandoned Property – *property* that can be presumed to be deserted, or an intent to relinquish possession or control can be inferred from the general disrepair or lack of activity thereon such that a reasonable person could believe that there was an intent on the part of the current *owner* to surrender rights to the *property*.

Activity and Use Limitations – Legal or physical restrictions or limitations on the use of, or access to, a site or facility: *(1)* to reduce or eliminate potential exposure to *hazardous substances* or *petroleum products* in the soil, soil vapor, groundwater, and/or surface water on the *property*, or *(2)* to prevent activities that could interfere with the effectiveness of a response action, in order to ensure maintenance of a condition of no significant risk to public health or the environment. These legal or physical restrictions, which may include institutional and/or *engineering controls*, are intended to prevent adverse impacts to individuals or populations that may be exposed to *hazardous substances* and *petroleum products* in the soil, soil vapor, groundwater, and/or surface water on the *property*.

Comprehensive Environmental Response, Compensation, and Liability Information System (CERCLIS) – The list of sites compiled by EPA that EPA has investigated, or is currently investigating, for potential hazardous substance contamination for possible inclusion on the National Priorities List.

Construction debris – Concrete, brick, asphalt, and other such building materials discarded in the construction of a building or other improvement to property.

Contaminated public wells – Public wells used for drinking water that have been designated by a government entity as contaminated by toxic substances (for example, chlorinated solvents), or as having water unsafe to drink without treatment.

Contiguous Property Owner Liability Protection – a person may qualify for the *contiguous property owner liability protection* if, among other requirements, such person owns real *property* that is contiguous to, and that is or may be contaminated by *hazardous substances* from other real *property* that is not owned by that person. Furthermore, such person conducted *all appropriate inquiries* at the time of acquisition of the *property* and did not know or have reason to know that the *property* was or could be contaminated by a *release* or threatened *release* from the contiguous *property*. The *all appropriate inquiries* must not result in knowledge of contamination. If it does, then such person did “know” or “had reason to know” of contamination and would not be eligible for the *contiguous property owner liability protection*.

Controlled Recognized Environmental Condition – a *recognized environmental condition* resulting from a past *release* of *hazardous substances* or *petroleum products* that has been addressed to the satisfaction of the applicable regulatory authority (for example, as evidenced by the issuance of a no further action letter or equivalent, or meeting risk-based criteria established by regulatory authority), with *hazardous substances* or *petroleum products* allowed to remain in place subject to the implementation of required controls (for example, *property* use restrictions, *activity and use limitations*, *institutional controls*, or *engineering controls*).

CORRACTS list – a list maintained by EPA of *hazardous waste* treatment, storage, or disposal facilities and other RCRA-regulated facilities (due to past interim status or storage of *hazardous waste* beyond 90 days)

that have been notified by the U.S. Environmental Protection Agency to undertake corrective action under RCRA. The *CORRACTS list* is a subset of the EPA database that manages RCRA data.

Demolition debris – Concrete, brick, asphalt, and other such building materials discarded in the demolition of a building or other improvement to property.

Drum – A container (typically, but not necessarily, holding 55 gal (208 L) of liquid) that may be used to store *hazardous substances* or *petroleum products.*

Dry wells – Underground areas where soil have been removed and replaced with pea gravel, coarse sand, or large rocks. Dry wells are used for drainage, to control storm runoff, for the collection of spilled liquids (intentional and non-intentional), and wastewater disposal (often illegal).

Dwelling – Structure of portion thereof used for residential habitation.

Engineering controls – Physical modifications to a site or facility (for example, capping, slurry walls, or point of use water treatment) to reduce or eliminate the potential for exposure to contaminants in the soil or groundwater on the property.

Environmental lien – A charge, security, or encumbrance upon title to a *property* to secure the payment of a cost, damage, debt, obligation, or duty arising out of response actions, cleanup, or other remediation of *hazardous substances* or *petroleum products* upon a *property*, including (but not limited to) liens imposed pursuant to CERCLA 42 USC § 9607(1) and similar state or local laws.

ERNS list – EPA's emergency response notification system list of reported CERCLA hazardous substance releases or spills in quantities greater than the reportable quantity, as maintained at the National Response Center. Notification requirements for such releases or spills are codified in 40 CFR parts 302 and 355.

Federal Register (FR) – Publication of the Untied States government published daily (except for federal holidays and weekends) containing all proposed and final regulations and some other activities of the federal government. When regulations become final, they are included in the Code of Federal Regulations (CFR), as well as published in the Federal Register.

Fire insurance maps – Maps produced for private fire insurance map companies that indicate uses of properties at specified dates and that encompass the property. These maps are often available in local libraries, historical societies, private resellers, or from the map companies who produced them. See Question 23 of the transaction screen process in Practice E 1528 and 7.3.4.2 of this practice.

Hazardous substance – A substance defined as hazardous pursuant to CERCLA 42 USC § 9601(14), as interpreted by EPA regulations and the courts: "(A) any substance designated pursuant to section 1321(b)(2)(A) of Title 33, (B) any element, compound, mixture, solution, or substance designated pursuant to section 9602 of this title, (C) any hazardous waste having the characteristics identified under or listed pursuant to section 3001 of the Soil Waste Disposal Act (42 USC § 6921) (but not including any waste the regulation of which under the Solid Waste Disposal Act (42 USC § 6901 *et seq.*) has been suspended by Act of Congress), (D) any toxic pollutant listed under section 1317(a) of Title 33, (E) any hazardous air pollutant listed under section 112 of the Clean Air Act (42 USC § 7412), and (F) any imminently hazardous chemical substance or mixture with respect to which the Administrator (of EPA) has taken action pursuant to section 2606 of Title 15. The term does not include petroleum, including crude oil or any fraction thereof, which is not otherwise specifically listed or designated as a hazardous substance under subparagraphs (A)

through (F) of this paragraph; the term does not include natural gas, natural gas liquids, liquefied natural gas, or synthetic gas usable for fuel (or mixtures of natural gas and such synthetic gas)."

Hazardous waste – Any hazardous waste having the characteristics identified under or listed pursuant to section 3001 of the Solid Waste Disposal Cat (42 USC § 6921) (but not including any waste the regulation of which under the Solid Waste Disposal Act (42 USC § 6901 *et seq.*) has been suspended by Act of Congress). The Solid Waste Disposal Act of 1980 amended RCRA. RCRA defines hazardous waste, in 42 USC § 6903, as: "a solid waste, or combination of solid wastes, which because of its quantity, concentration, or physical, chemical, or infectious characteristics may – (A) cause, or significantly contribute to an increase in mortality or an increase in serious irreversible, or incapacitating reversible, illness; or (B) pose a substantial present or potential hazard to human health or the environment when improperly treated, stored, transported, or disposed of, or otherwise managed."

Institutional control – A legal or administrative restriction (e.g., deed restriction, restrictive zoning) on the use of, or access to, a site or facility to reduce or eliminate potential exposure to contaminants in the soil or groundwater on the property.

Landfill – A place, location, tract of land, area, or premises used for the disposal of solid wastes as defined by state solid waste regulations. The term is synonymous with the term *solid waste disposal site* and is also known as a garbage dump, trash dump, or similar term.

Local street directories – Directories published by private (or sometimes government) sources that show ownership, occupancy, and/or use of sites by reference to street addresses. Often, local street directories are available at libraries of local governments, colleges or universities, or historical societies.

Material safety data sheet (MSDS) – Written or printed material concerning a hazardous substance which is prepared by chemical manufacturers, importers, and employers for hazardous chemicals pursuant to OSHA's Hazard Communication Standard, 29, CFR 1910.1200.

National Contingency Plan (NCP) – The National Oil and Hazardous Substances Pollution Contingency Plan, found at 40 CFR § 300, that is the EPA's blueprint on how hazardous substances are to be cleaned up pursuant to CERCLA.

National Priorities List (NPL) – List compiled by the EPA, pursuant to CERCLA 42 USC § 9605(a)(8)(B), of properties with the highest priority for cleanup pursuant to EPA's Hazard Ranking System. See 40 CFR Part 300.

Occupants – Those tenants, subtenants, or other persons or entities using the *property* or a portion of the *property.*

Owner – Generally the fee owner of record for the *property*.

Petroleum exclusion – The exclusion from CERCLA liability provided in 42 USC § 9601(14), as interpreted by the courts and EPA: "The term (hazardous substance) does not include petroleum, including crude oil or any fraction thereof which is not otherwise specifically listed or designated as a hazardous substance under subparagraphs (A) through (F) of this paragraph, and the term does not include natural gas, natural gas liquids, liquefied natural gas, or synthetic gas usable for fuel (or mixtures of natural gas and such synthetic gas)."

Petroleum products – Those substances included within the meaning of the *petroleum exclusion* to CERCLA, 42 USC § 9601(14), as interpreted by the courts and EPA, that is: petroleum, including crude oil or any fraction thereof which is not otherwise specifically listed or designated as a hazardous substance under Subparagraphs (A) through (F) of 42 USC § 9601(14), natural gas, natural gas liquids, liquefied natural gas, and synthetic gas usable for fuel (or mixtures of natural gas and such synthetic gas). (The word fraction refers to certain distillates of crude oil, including gasoline, kerosene, diesel oil, jet fuels, and fuel oil, pursuant to *Standard Definitions of Petroleum Statistics*[1]*.)*

Phase I Environmental Site Assessment – The process described in this practice.

Pits, ponds, or lagoons – Man-made or natural depressions in the ground surface that are likely to hold liquids or sludge containing *hazardous substances* or *petroleum products*. The likelihood of such liquids or sludge being present is determined by evidence of factors associated with the pit, pond, or lagoon, including, but not limited to, discolored water, distressed vegetation, or the presence of an obvious wastewater discharge.

Property – The real property that is the subject of the *environmental site assessment* described in this practice. Real property includes buildings and other fixtures and improvement located on the property and affixed to the land.

Property tax files – The files kept for property tax purposes by the local jurisdiction where the property is located and includes records of past ownership, appraisals, maps, sketches, photos, or other information that is reasonable ascertainable and pertaining to the property.

RCRA generators – Those persons or entities that generate hazardous waste, as defined and regulated by RCRA.

RCRA generators list – List kept by the EPA of those persons or entities that generate hazardous wastes as defined and regulated by RCRA.

RCRA TSD facilities – Those facilities at which treatment, storage, and/or disposal of hazardous wastes takes place, as defined and regulated by RCRA.

RCRA TSD facilities list – List kept by the EPA of those facilities at which treatment, storage, and/or disposal of hazardous wastes takes place, as defined and regulated by RCRA.

Recorded land title records – Records of fee ownership, leases, land contracts, easements, liens, and other encumbrances on or of the property recorded in the place where land title records are, by law or custom, recorded for the local jurisdiction in which the *property* is located. (Often such records are kept by a municipal or county recorder or clerk.) Such records may be obtained from title companies or directly from the local government agency. Information about the title to the property that is recorded in a U.S. district court or any place other than where land title records are, by law or custom, recorded for the local jurisdiction in which the property is located, are not considered part of recorded land title records.

Records of emergency release notifications (SARA § 304) – Section 304 of EPCRA or Title III of SARA requires operators of facilities to notify their local emergency planning committee (as defined in EPCRA) and the state emergency response commission (as defined in EPCRA) of any release beyond the facility's boundary of any reportable quantity of any extremely hazardous substance. Often the local fire department is the local emergency planning committee. Records of such notifications are "Records of Emergency Release Notifications" (SARA§ 304).

Report – The written record of a transaction screen process as required by Practice E 1528 or the written report prepared by the environmental professional and constituting part of a "Phase I Environmental Site Assessment," as required by this practice.

Solid waste disposal site – A place, location, tract of land, area, or premises used for the disposal of solid wastes as defined by state solid waste regulations. The term is synonymous with the term *landfill* and is also known as a garbage dump, trash dump, or similar term.

Solvent – A chemical compound that is capable of dissolving another substance and may itself be a *hazardous substance,* used in a number of manufacturing/industrial processes including, but not limited to, the manufacture of paints and coatings for industrial and household purposes, equipment clean-up, and surface degreasing in metal fabricating industries.

State registered USTs – State lists of underground storage tanks required to be registered under Subtitle I, Section 9002 of RCRA.

Sump – A pit, cistern, cesspool, or similar receptacle where liquids drain, collect, or are stored.

TSD facility – Treatment, storage, or disposal facility (*see RCRA TSD facilities*).

Underground storage tank (UST) - Any tank, including underground piping connected to the tank, that is or has been used to contain *hazardous substances* or *petroleum products* and the volume of which is 10% or more beneath the surface of the ground.

USGS 7.5 Minute Topographic Map – The map (if any) available from or produced by the United States Geological Survey, entitled "USGS 7.5 Minute Topographic Map," and showing the property.

Wastewater – Water that (1) is or has been used in an industrial or manufacturing process, (2) conveys or has conveyed sewage, or (3) is directly related to manufacturing, processing, or raw materials storage areas at an industrial plant. Wastewater does not include water originating on or passing through or adjacent to a site, such as storm water flows, that has not been used in industrial or manufacturing processes, has not been combined with sewage, or is not directly related to manufacturing, processing, or raw materials storage areas at an industrial plant.

Zoning/land use records – Those records of the local government in which the *property* is located, indicating the uses permitted by the local government in particular zones within its jurisdiction. The records may consist of maps and/or written records. They are often located in the planning department of a municipality or county.

DEFINITIONS SPECIFIC TO ASTM E 1527-13:

Actual knowledge – The knowledge actually possessed by an individual who is a real person, rather than an entity. Actual knowledge is to be distinguished from constructive knowledge that is knowledge imputed to an individual or entity.

Adjoining properties – Any real property or properties the border of which is contiguous or partially contiguous with that of the property, or that would be contiguous or partially contiguous with that of the property but for a street, road, or other public thoroughfare separating them.

Aerial photographs – Photographs taken from an airplane or helicopter (from a low enough altitude to allow identification of development and activities) of areas encompassing the property. Aerial photographs are often available from government agencies or private collections unique to a local area.

Appropriate inquiry – That inquiry constituting "all appropriate inquiry into the previous ownership and uses of the property consistent with good commercial or customary practice" as defined in CERCLA, 42 USC § 9601(35)(B), that will give a party to a *commercial real estate* transaction the *innocent landowner defense* to the CERCLA liability (42 USC § 9601(A) and (B) and § 9607(b)(3)), assuming compliance with other elements of the defense. See Appendix X1.

Approximate minimum search distance – The area for which records must be obtained and reviewed pursuant to Section 7 subject to the limitations provided in that section. This may include areas outside the *property* and shall be measured from the nearest *property* boundary. This term is used in lieu of radius to include irregularly-shaped properties.

Building department records – Those records of the local government in which the property is located indicating permission of the local government to construct, alter, or demolish improvements on the property. Often, building department records are located in the building department of a municipality or county.

Business environmental risk – A risk which can have a material environmental or environmentally-driven financial impact on the business associated with the current or planned use of a parcel of commercial real estate, not necessarily limited to those environmental issues required to be investigated in this practice. Consideration of *business environmental risk* issues may necessitate that an *environmental professional* address one or more non-scope considerations, some of which are identified in Section 12.

Commercial real estate – Any real property except a dwelling or property with no more than four dwelling units exclusively for residential use (except that a dwelling or property with no more than four dwelling units exclusively for residential use is included in this term when it has a commercial function, as in the building of such dwellings for profit). This term includes, but is not limited to, undeveloped real property and real property used for industrial, retail, office, agricultural, other commercial, medical, or educational purposes; property used for residential purposes that has more than four residential dwelling units; and any property with no more than four dwelling units for residential use when it has a commercial function, as in the building of such dwellings for profit.

Commercial real estate transaction – A transfer of title to or possession of real property or receipt of a security interest in real property, except that it does not include transfer of title to or possession of real property or the receipt of a security interest in real property with respect to an individual dwelling or building containing fewer than five dwelling units, nor does it include the purchase of a lot or lots to construct a dwelling for occupancy by a purchaser, but a commercial real estate transaction does include real property purchased or leased by persons or entities in the business of building or developing dwelling units.

Controlled Recognized Environmental Condition – a *recognized environmental condition* resulting from a past *release* of *hazardous substances* or *petroleum products* that has been addressed to the satisfaction of the applicable regulatory authority (for example, as evidenced by the issuance of a no further action letter or equivalent, or meeting risk-based criteria established by regulatory authority), with *hazardous substances* or *petroleum products* allowed to remain in place subject to the implementation of required controls (for example, *property* use restrictions, *activity and use limitations*, *institutional controls*, or *engineering controls*).

Due diligence – The process of inquiring into the environmental characteristics of a parcel of *commercial real estate* or other conditions, usually in connection with a commercial real estate transaction. The degree and kind of due diligence vary for different properties and differing purposes.

Environmental audit – The investigative process to determine if the operations of an existing facility are in compliance with applicable environmental laws and regulations. This term should not be used to describe Practice E 1528 or this practice, although an environmental audit may include an *environmental site assessment* or, if prior audits are available, may be part of an environmental site assessment.

Environmental professional – A person processing sufficient training and experience necessary to conduct a *site reconnaissance, interviews,* and other activities in accordance with this practice, and from the information generated by such activities, having the ability to develop opinions and conclusions regarding *recognized environmental conditions* in connection with the *property* in question. An individual's status as an environmental professional may be limited to the type of assessment to be performed or to specific segments of the assessment for which the professional is responsible. The person may be an independent contractor or an employee of the *user.*

Environmental site assessment (ESA) – The process by which a person or entity seeks to determine if a particular parcel of real *property* (including improvements) is subject to *recognized environmental conditions.* At the option of the *user*, an environmental site assessment may include more inquiry than that constituting *appropriate inquiry* or, if the user is not concerned about qualifying for the *innocent landowner defense,* less inquiry than that constituting *appropriate inquiry.* An environmental site assessment is both different from and less rigorous than an *environmental audit.*

Fill dirt – Dirt, soil, sand, or other earth, obtained off-site, that is used to fill holes or depressions, create mounds, or otherwise artificially change the grade or elevation of real property. It does not include material that is used in limited quantities for normal landscaping activities.

Hazardous waste/contaminated sites – Sites on which a release has occurred, or is suspected to have occurred, of any *hazardous substance, hazardous waste,* or *petroleum products,* and that release or suspected release has been reported to a government entity.

Historical Recognized Environmental Condition – a past *release* of any *hazardous substances* or *petroleum products* that has occurred in connection with the *property* and has been addressed to the satisfaction of the applicable regulatory authority or meeting unrestricted use criteria established by a regulatory authority, without subjecting the *property* to any required controls (for example, *property* use restrictions, *activity and use limitations*, *institutional controls*, or *engineering controls*). Before calling the past *release* a *historical recognized environmental condition*, the *environmental professional* must determine whether the past *release* is a *recognized environmental condition* at the time the *Phase I Environmental Site Assessment* is conducted (for example, if there has been a change in the regulatory criteria). If the EP considers the past *release* to be a *recognized environmental condition* at the time the Phase I ESA is conducted, the condition shall be included in the conclusions section of the report as a *recognized environmental condition*.

Innocent landowner defense – That defense to CERCLA liability provided in 42 USC § 9601(35) and § 9607(b)(3). One of the requirements to qualify for this defense is that the party make "all appropriate inquiry into the previous ownership and uses of the property consistent with good commercial or customary practice." There are additional requirements to qualify for this defense.

Interviews – Those portions of this practice that are contained in Section 9 and 10 thereof and address questions to be asked of *owners* and *occupants* of the *property* and questions to be asked of local government officials.

Key site manager – The person identified by the *owner* of a *property* as having good knowledge of the uses and physical characteristics of the property.

Local government agencies – Those agencies of municipal or county government having jurisdiction over the *property.* Municipal and county government agencies include, but are not limited to, cities, parishes, townships, and similar entities.

LUST sites – State lists of leaking underground storage tank sites. Section 9003 (h) of Subtitle I of RCRA gives EPA and states, under cooperative agreements with EPA, authority to clean up releases from UST systems or require owners and operators to do so.

Major occupants – Those tenants, subtenants, or other persons or entities each of which uses at least 40% of the leasable area of the *property* or any anchor tenant when the *property* is a shopping center.

Material threat – A physically observable or obvious threat which is reasonable likely to lead to a release that, in the opinion of the *environmental professional,* is threatening and might result in impact to human health and the environment. An example might include an aboveground storage tank that contains a hazardous substance and which shows evidence of damage. The damage would represent a material threat if it is deemed serious enough that it may cause or contribute to tank integrity failure with a release of contents to the environment.

Obvious – That which is plain or evident; a condition or fact that could not be ignored or overlooked by a reasonable observer while *visually* or *physically observing the property.*

Other historical sources – Any source or sources other than those designated in 7.3.4.1-7.3.4.8 that are credible to a reasonable person and that identify past uses of the property. The term includes, but is not limited to, miscellaneous maps, newspaper archives, and records in the files and/or personal knowledge of the *property owner* and/or *occupants.*

Physical setting sources – sources that provide information about the geologic, hydrogeologic, hydrologic, or topographic characteristics of a *property.*

Practically reviewable – Information that is practically reviewable means that the information is provided by the source in a manner and in a form that, upon examination, yields information relevant to the *property* without the need for extraordinary analysis of irrelevant data. The form of the information shall be such that the user can review the records for a limited geographic area. Records that cannot be feasibly retrieved by reference to the location of the *property* or a geographic area in which the *property* is located are not generally *practically reviewable.* Most databases of public records are *practically reviewable* if they can be obtained from the source agency by the county, city, zip code, or other geographic area of the facilities listed in the record system. Records that are sorted, filed, organized, or maintained by the source agency only chronologically are not generally practically reviewable. Listings in publicly available records which do not have adequate address information to be located geographically are not generally considered practically reviewable. For large databases with numerous facility records (such as RCRA hazardous waste generators and registered underground storage tanks), the records are not *practically reviewable* unless they can be obtained from the source agency in the smaller geographic area of zip codes. Even when information is provided by zip code for some large databases, it is common for an unmanageable number of sites to be

identified within a given zip code. In these cases, it is not necessary to review the impact of all of the sites that are likely to be listed in any given zip code because that information would not be *practically reviewable*. In other words, then so much data is generated that it cannot be feasibly reviewed for its impact on the *property,* it is not *practically reviewable.*

Preparer – The person preparing the *transaction screen questionnaire* pursuant to Practice E 1528, who may be either the user or the person to whom the user has delegated the preparation of the *transaction screen questionnaire.*

Publicly available – Information that is publicly available means that the source of the information allows access to the information by anyone upon request.

Reasonably ascertainable – For purposes of both this practice and Practice E 1528, information that is (1) *publicly available,* (2) obtainable from its source within reasonable time and cost constraints, and (3) *practically reviewable.*

Recognized Environmental Conditions – the presence or likely presence of any *hazardous substances* or *petroleum products* in, on, or at a *property*: (*1*) due to release to the environment; (*2*) under conditions indicative of a *release* to the *environment*; or (*3*) under conditions that pose a *material threat* of a future *release* to the *environment*. *De minimis conditions* are not *recognized environmental conditions*.

Records review – That part that is contained in Section 7 of this practice addresses which records shall or may be reviewed.

Site reconnaissance – That part that is contained in Section 8 of this practice and addresses what should be done in connection with the *site visit.* The site reconnaissance includes, but is not limited to, the *site visit* done in connection with such a Phase I Environmental Site Assessment.

Site visit – The visit to the property during which observations are made constituting the *site reconnaissance* section of this practice and the *site visit* requirement of Practice E 1528.

Standard environmental record sources – Those records specified in 7.2.1.1.

Standard historical sources – Those sources of information about the history of uses of the property specified in 7.3.4.

Standard physical setting source – A current USGS 7.5-minute topographic map (if any) showing the area on which the property is located.

Standard practice(s) – The activities set forth in either and both this practice and Practice E 1528.

Standard sources – Sources of environmental, physical setting, or historical records specified in Section 7 of this practice.

Transaction screen process – The process described in Practice E 1528.

Transaction screen questionnaire – The questionnaire provided in Section 6 of Practice E 1528.

User – The party seeking to use Practice E 1528 to perform an *environmental site assessment* of the *property*. A user may include, without limitation, a purchaser of *property,* a potential tenant of *property,* an *owner* of *property,* a lender, or a property manager.

Visually and/or physically observed – During a *site visit* pursuant to Practice E 1528, or pursuant to this practice, this term means observations made by vision while walking through a *property* and the structures located on it and observations made by the sense of smell, particularly observations of noxious or foul odors. The term "walking through" is not meant to imply that disabled persons who cannot physically walk may not conduct a *site visit;* they may do so by the means at their disposal for moving through the *property* and the structures located on it.

ACRONYMS:

CERCLA – Comprehensive Environmental Response, Compensation and Liability Act of 1980 (as amended, 42 USC § 9601 *et seq.*)

CERCLIS – Comprehensive Environmental Response, Compensation and Liability Information System (maintained by EPA)

CFR – Code of Federal Regulations

CORRACTS – Facilities subject to corrective action under RCRA

EPA – United States Environmental Protection Agency

EPCRA – Emergency Planning and Community Right to Know Act (also known as SARA Title III), 42 USC § 11001 *et seq.*)

ERNS – Emergency response notification system

ESA – Environmental site assessment (different than an *environmental audit*)

FOIA – U.S. Freedom of Information Act (5 USC 552 *et seq.*)

FR – Federal Register

LUST – Leaking underground storage tank

MSDS – Material safety data sheet

NCP – National Contingency Plan

APPENDIX B

Historical Topographic Maps

Storm Santa Ana

201 South Mountain Avenue / 4320 West 1st Street

Santa Ana, CA 92704

Inquiry Number: 7818257.4

November 11, 2024

EDR Historical Topo Map Report

with QuadMatch™

6 Armstrong Road, 4th floor
Shelton, CT 06484
Toll Free: 800.352.0050
www.edrnet.com

EDR Historical Topo Map Report

11/11/24

Site Name:

Storm Santa Ana
201 South Mountain Avenue / 4
Santa Ana, CA 92704
EDR Inquiry # 7818257.4

Client Name:

Roux Associates
402 Heron Drive
Logan Township, NJ 08085-0000
Contact: Melia Ochoa

EDR Topographic Map Library has been searched by EDR and maps covering the target property location as provided by Roux Associates were identified for the years listed below. EDR's Historical Topo Map Report is designed to assist professionals in evaluating potential liability on a target property resulting from past activities. EDRs Historical Topo Map Report includes a search of a collection of public and private color historical topographic maps, dating back to the late 1800s.

Search Results:

P.O.# NA

Project: Storm Santa Ana

Coordinates:

Latitude:	33.744156 33° 44' 39" North
Longitude:	-117.927129 -117° 55' 38" West
UTM Zone:	Zone 11 North
UTM X Meters:	414124.37
UTM Y Meters:	3734175.06
Elevation:	67.00' above sea level

Maps Provided:

2022	1950, 1951	1896
2018	1949	
2015	1942	
2012	1935	
1981	1932	
1974	1902	
1972	1901	
1965	1898	

Disclaimer - Copyright and Trademark Notice

This Report contains certain information obtained from a variety of public and other sources reasonably available to Environmental Data Resources, LLC. It cannot be concluded from this Report that coverage information for the target and surrounding properties does not exist from other sources. This Report is provided on an "AS IS", "AS AVAILABLE" basis. NO WARRANTY EXPRESS OR IMPLIED IS MADE WHATSOEVER IN CONNECTION WITH THIS REPORT. ENVIRONMENTAL DATA RESOURCES, LLC AND ITS SUBSIDIARIES, AFFILIATES AND THIRD PARTY SUPPLIERS DISCLAIM ALL WARRANTIES, OF ANY KIND OR NATURE, EXPRESS OR IMPLIED, ARISING OUT OF OR RELATED TO THIS REPORT OR ANY OF THE DATA AND INFORMATION PROVIDED IN THIS REPORT, INCLUDING WITHOUT LIMITATION, ANY WARRANTIES REGARDING ACCURACY, QUALITY, CORRECTNESS, COMPLETENESS, COMPREHENSIVENESS, SUITABILITY, MERCHANTABILITY, FITNESS FOR A PARTICULAR PURPOSE, TITLE, NON-INFRINGEMENT, MISAPPROPRIATION, OR OTHERWISE. ALL RISK IS ASSUMED BY THE USER. IN NO EVENT SHALL ENVIRONMENTAL DATA RESOURCES, LLC OR ITS SUBSIDIARIES, AFFILIATES OR THIRD PARTY SUPPLIERS BE LIABLE TO ANYONE FOR ANY DIRECT, INCIDENTAL, INDIRECT, SPECIAL, CONSEQUENTIAL OR OTHER DAMAGES OF ANY TYPE OR KIND (INCLUDING BUT NOT LIMITED TO LOSS OF PROFITS, LOSS OF USE, OR LOSS OF DATA), ARISING OUT OF OR IN ANY WAY CONNECTED WITH THIS REPORT OR ANY OF THE DATA AND INFORMATION PROVIDED IN THIS REPORT. Any analyses, estimates, ratings, environmental risk levels, or risk codes provided in this Report are provided for illustrative purposes only, and are not intended to provide, nor should they be interpreted as providing any facts regarding, or prediction or forecast of, any environmental risk for any property. Only an assessment performed by a qualified environmental professional can provide findings, opinions or conclusions regarding the environmental risk or conditions in, on or at any property.

Copyright 2024 by Environmental Data Resources, Inc. All rights reserved. Reproduction in any media or format, in whole or in part, of any report or map of Environmental Data Resources, Inc., or its affiliates, is prohibited without prior written permission.

EDR and its logos (including Sanborn and Sanborn Map) are trademarks of Environmental Data Resources, LLC or its affiliates. All other trademarks used herein are the property of their respective owners.

Topo Sheet Key

This EDR Topo Map Report is based upon the following USGS topographic map sheets.

2022 Source Sheets



Newport Beach
2022
7.5-minute, 24000



Anaheim
2022
7.5-minute, 24000

2018 Source Sheets



Newport Beach
2018
7.5-minute, 24000



Anaheim
2018
7.5-minute, 24000

2015 Source Sheets



Newport Beach
2015
7.5-minute, 24000



Anaheim
2015
7.5-minute, 24000

2012 Source Sheets



Newport Beach
2012
7.5-minute, 24000



Anaheim
2012
7.5-minute, 24000

Topo Sheet Key

This EDR Topo Map Report is based upon the following USGS topographic map sheets.

1981 Source Sheets



Newport Beach
1981
7.5-minute, 24000
Aerial Photo Revised 1978



Anaheim
1981
7.5-minute, 24000
Aerial Photo Revised 1963

1974 Source Sheets



Anaheim
1974
7.5-minute, 24000
Aerial Photo Revised 1974



Costa Mesa
1974
7.5-minute, 24000
Aerial Photo Revised 1974



Newport Beach
1974
7.5-minute, 24000
Aerial Photo Revised 1974

1972 Source Sheets



Anaheim
1972
7.5-minute, 24000
Aerial Photo Revised 1972



Newport Beach
1972
7.5-minute, 24000
Aerial Photo Revised 1972

1965 Source Sheets

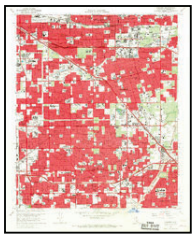

Anaheim
1965
7.5-minute, 24000
Aerial Photo Revised 1963

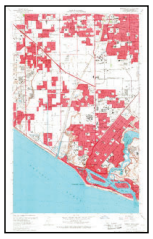

Newport Beach
1965
7.5-minute, 24000
Aerial Photo Revised 1963

Topo Sheet Key

This EDR Topo Map Report is based upon the following USGS topographic map sheets.

1950, 1951 Source Sheets



Anaheim
1950
7.5-minute, 24000
Aerial Photo Revised 1947



Newport Beach
1951
7.5-minute, 24000
Aerial Photo Revised 1947

1949 Source Sheets



Newport Beach
1949
7.5-minute, 24000
Aerial Photo Revised 1947



Anaheim
1949
7.5-minute, 24000
Aerial Photo Revised 1947

1942 Source Sheets

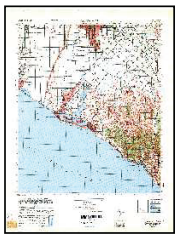

SANTA ANA
1942
15-minute, 50000

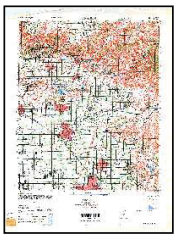

ANAHEIM
1942
15-minute, 50000

1935 Source Sheets



Newport Beach
1935
7.5-minute, 31680



Garden Grove
1935
7.5-minute, 31680

Topo Sheet Key

This EDR Topo Map Report is based upon the following USGS topographic map sheets.

1932 Source Sheets



Newport Beach
1932
7.5-minute, 31680

1902 Source Sheets



Corona
1902
30-minute, 125000

1901 Source Sheets



Santa Ana
1901
15-minute, 62500



Anaheim
1901
15-minute, 62500

1898 Source Sheets



Anaheim
1898
15-minute, 62500

Topo Sheet Key

This EDR Topo Map Report is based upon the following USGS topographic map sheets.

1896 Source Sheets



Santa Ana
1896
15-minute, 62500



Anaheim
1896
15-minute, 62500

Historical Topo Map

2022

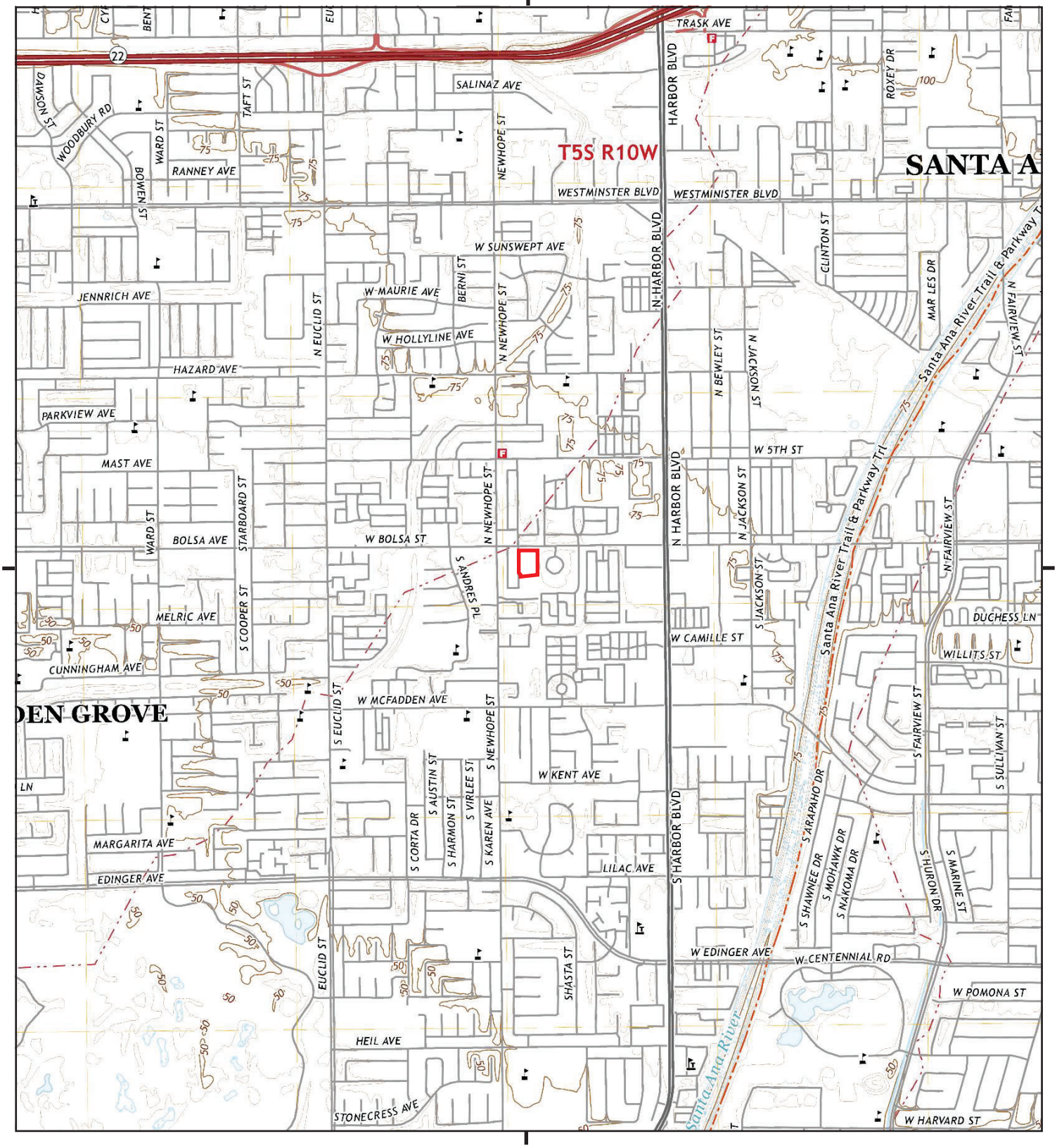

This report includes information from the following map sheet(s).

0 Miles 0.25 0.5 1 1.5

NW N NE
W E
SW S SE

TP, Newport Beach, 2022, 7.5-minute
N, Anaheim, 2022, 7.5-minute

SITE NAME: Storm Santa Ana
ADDRESS: 201 South Mountain Avenue / 4320 West
Santa Ana, CA 92704
CLIENT: Roux Associates

N

Historical Topo Map

2018

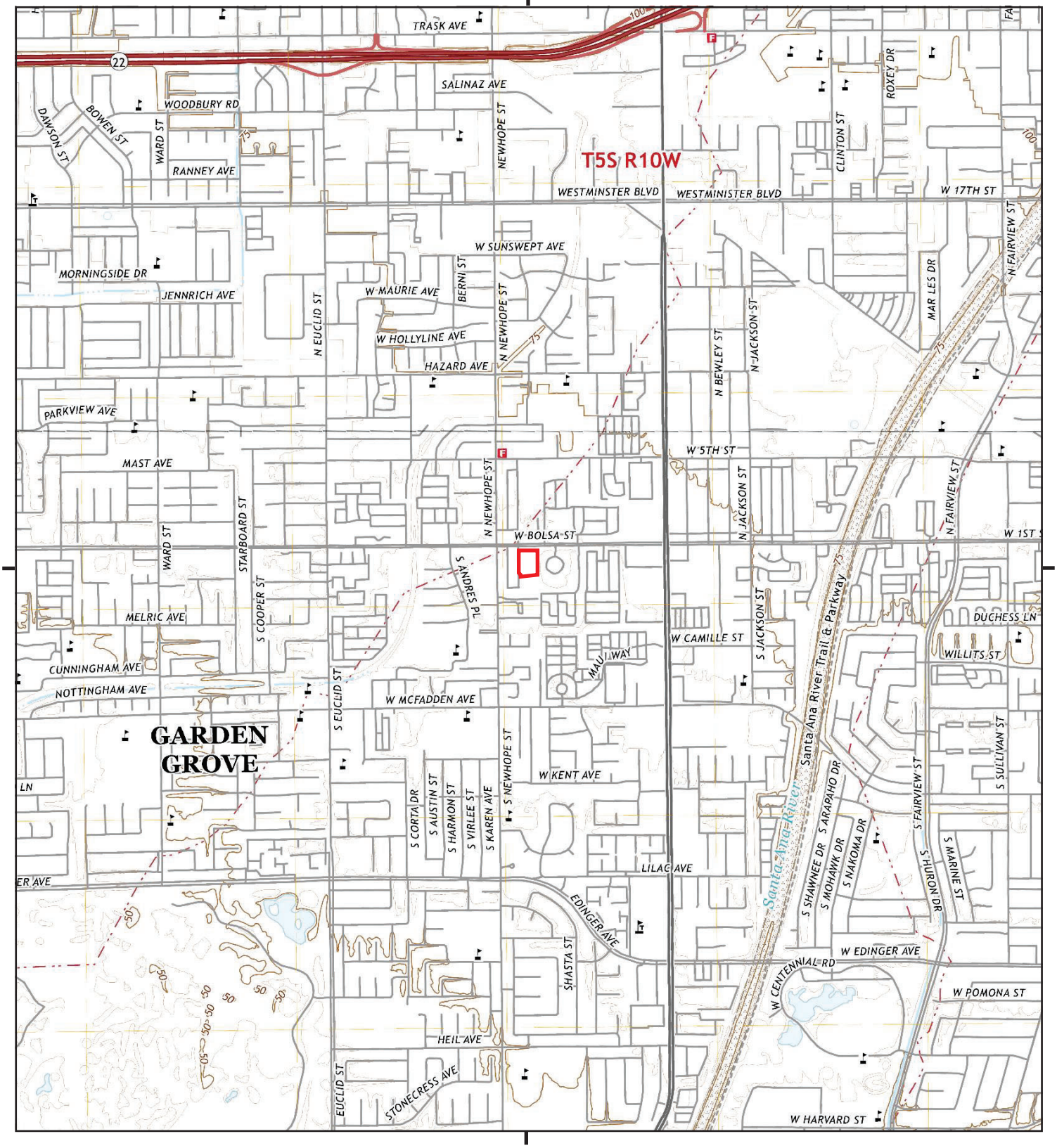

This report includes information from the following map sheet(s).

0 Miles 0.25 0.5 1 1.5

NW N NE
W E
SW S SE

TP, Newport Beach, 2018, 7.5-minute
N, Anaheim, 2018, 7.5-minute

SITE NAME: Storm Santa Ana
ADDRESS: 201 South Mountain Avenue / 4320 West Santa Ana, CA 92704
CLIENT: Roux Associates

N

Historical Topo Map

2015

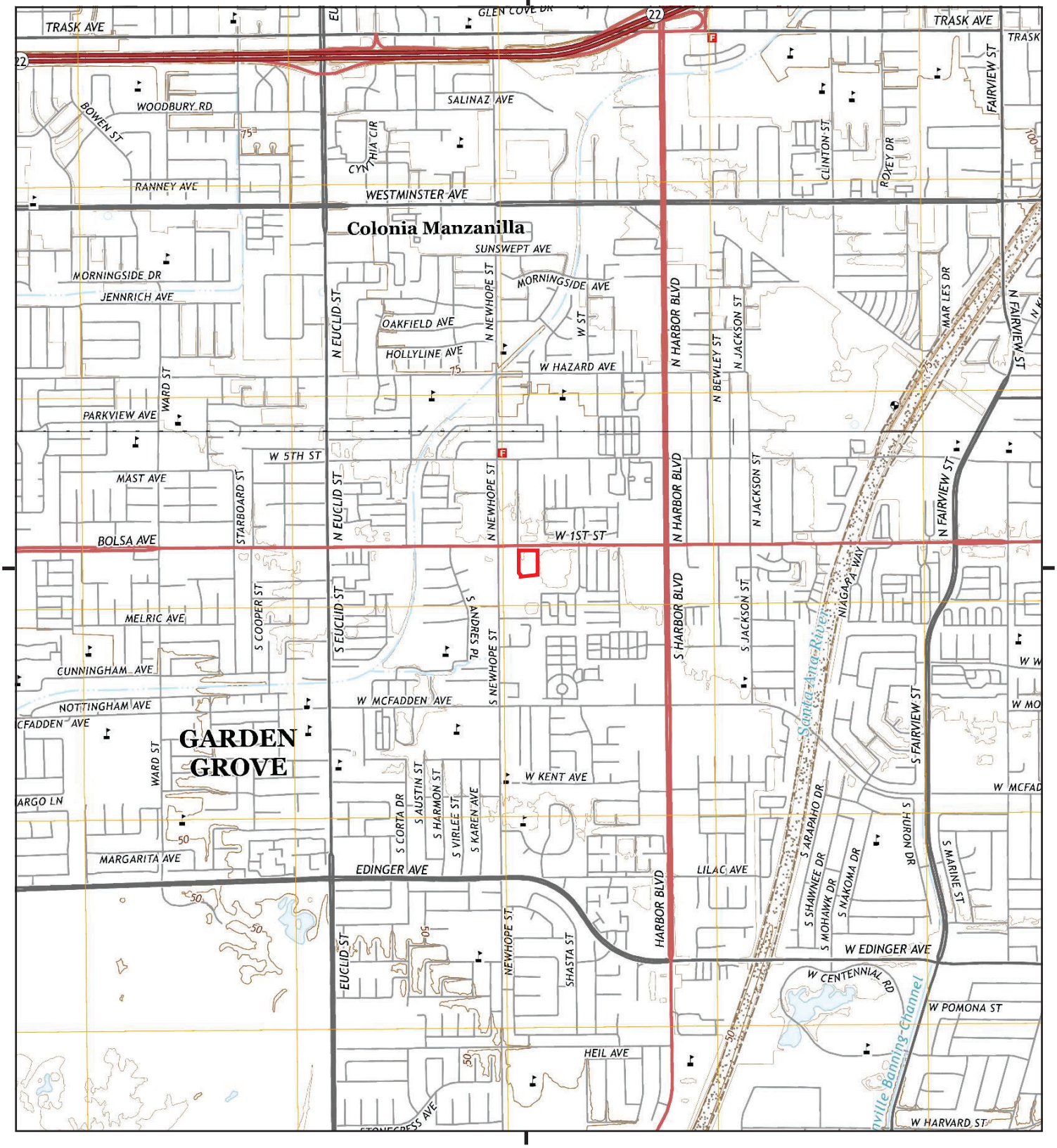

This report includes information from the following map sheet(s).

0 Miles 0.25 0.5 1 1.5

NW N NE
W E
SW S SE

TP, Newport Beach, 2015, 7.5-minute
N, Anaheim, 2015, 7.5-minute

SITE NAME: Storm Santa Ana
ADDRESS: 201 South Mountain Avenue / 4320 West
Santa Ana, CA 92704
CLIENT: Roux Associates

N

Historical Topo Map

2012

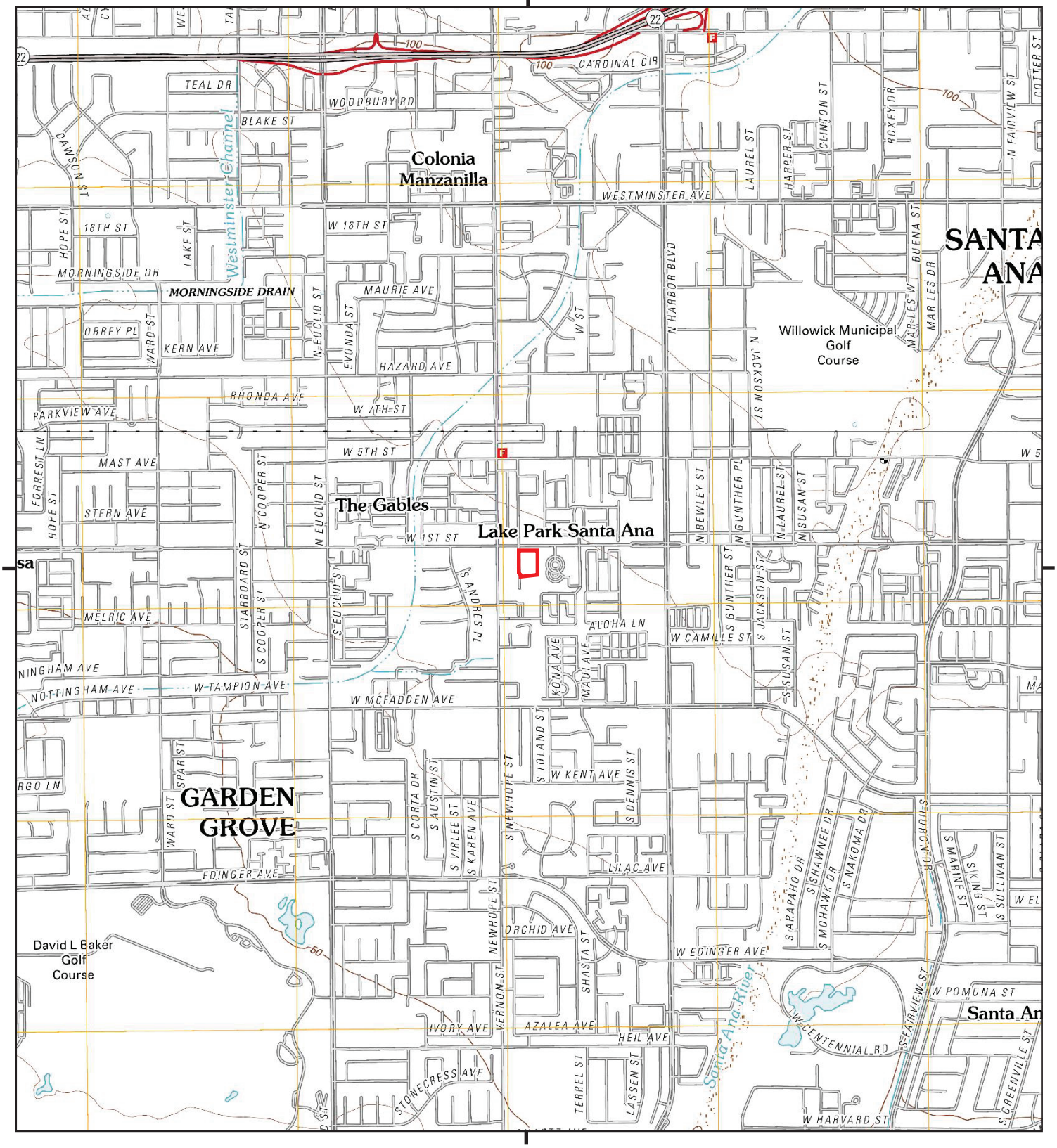

This report includes information from the following map sheet(s).

0 Miles 0.25 0.5 1 1.5

NW N NE
W E
SW S SE

TP, Newport Beach, 2012, 7.5-minute
N, Anaheim, 2012, 7.5-minute

SITE NAME: Storm Santa Ana
ADDRESS: 201 South Mountain Avenue / 4320 West Santa Ana, CA 92704
CLIENT: Roux Associates

N

Historical Topo Map

1981

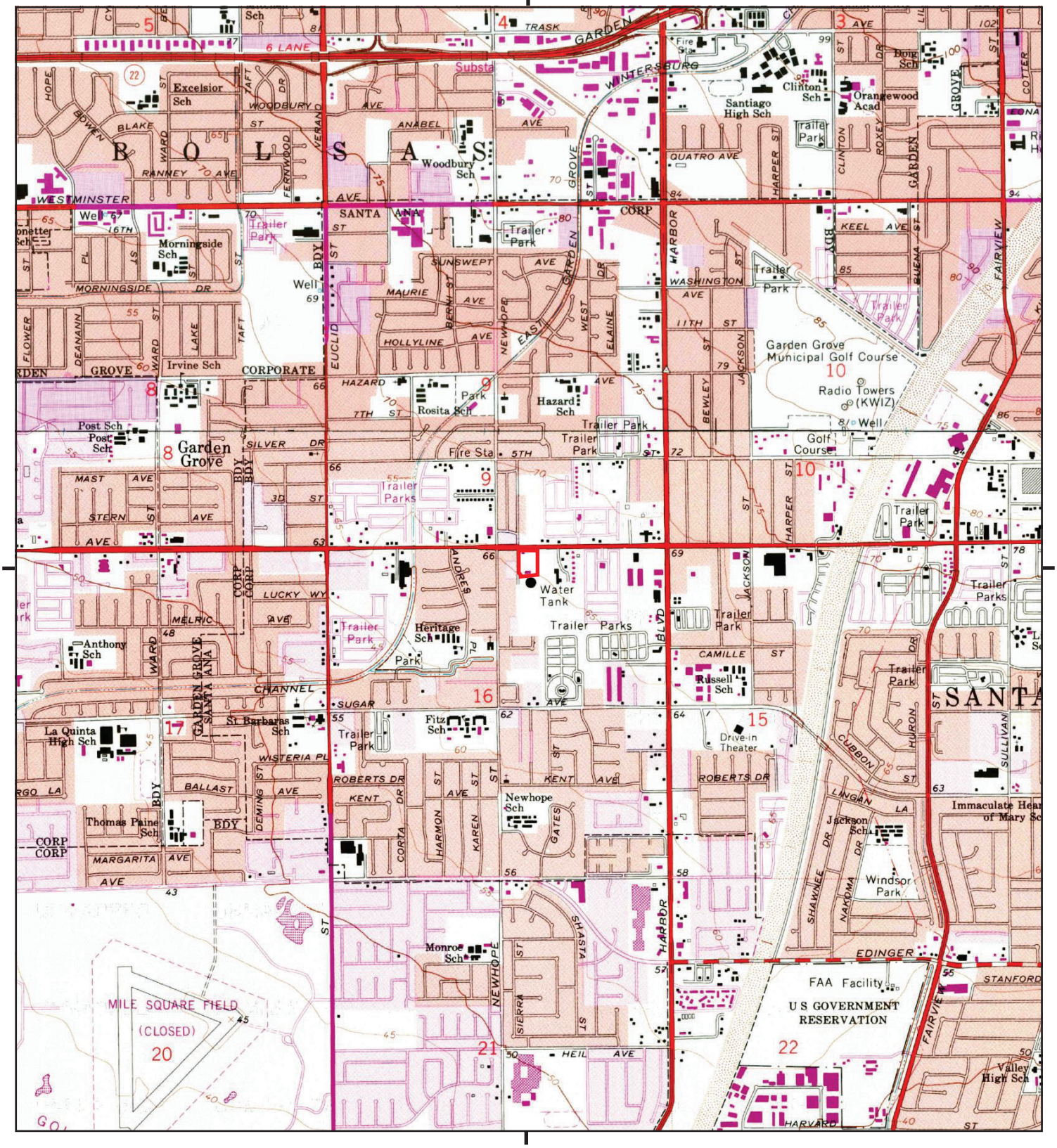

This report includes information from the following map sheet(s).

0 Miles 0.25 0.5 1 1.5

NW N NE
W E
SW S SE

TP, Newport Beach, 1981, 7.5-minute
N, Anaheim, 1981, 7.5-minute

SITE NAME: Storm Santa Ana
ADDRESS: 201 South Mountain Avenue / 4320 West
Santa Ana, CA 92704
CLIENT: Roux Associates

N

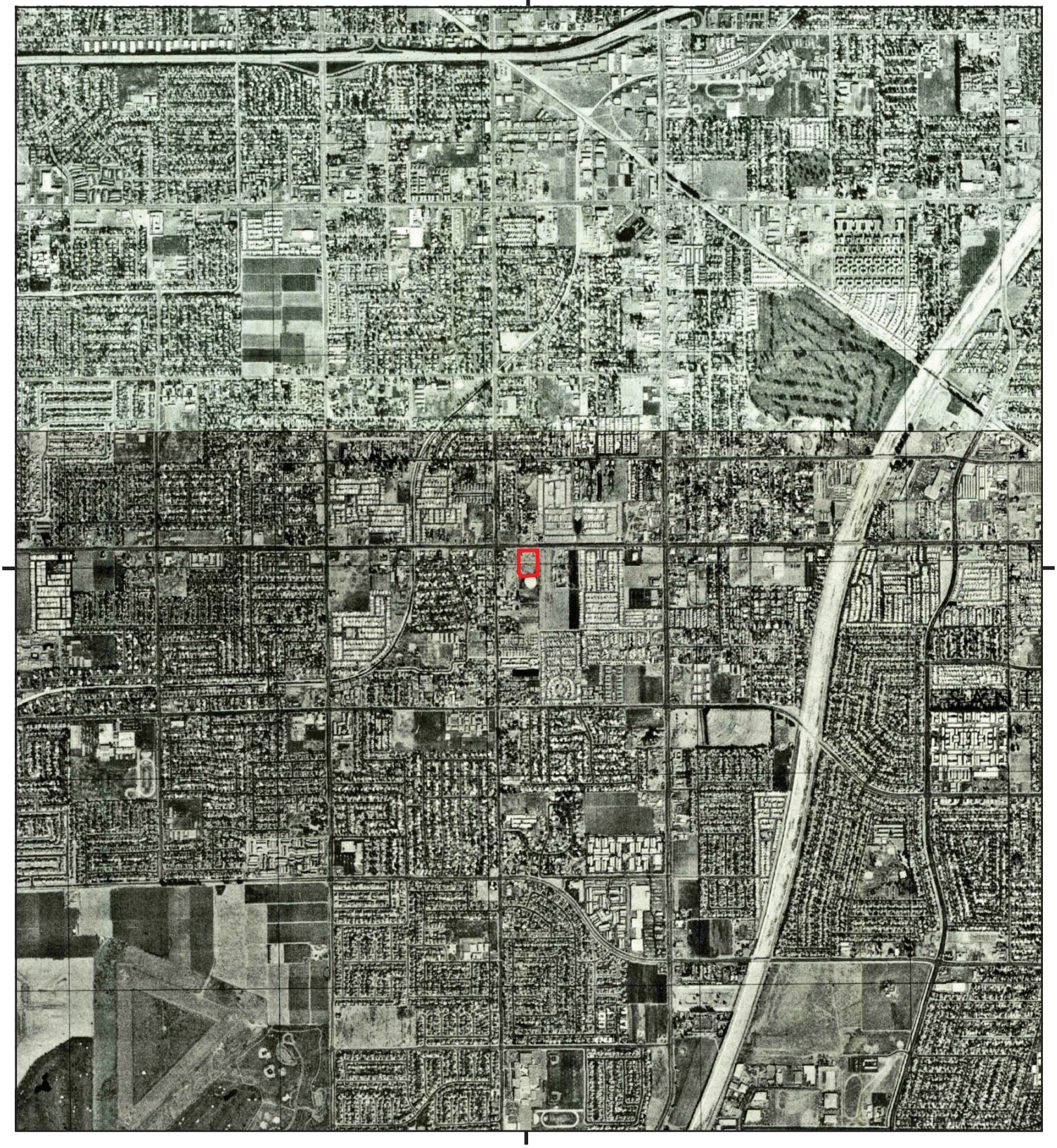

This report includes information from the following map sheet(s).

0 Miles 0.25 0.5 1 1.5

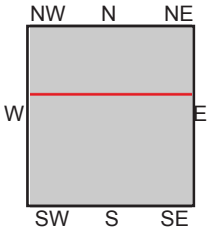

TP, Costa Mesa, 1974, 7.5-minute
N, Anaheim, 1974, 7.5-minute
TP, Newport Beach, 1974, 7.5-minute

SITE NAME: Storm Santa Ana
ADDRESS: 201 South Mountain Avenue / 4320 West
Santa Ana, CA 92704
CLIENT: Roux Associates

N

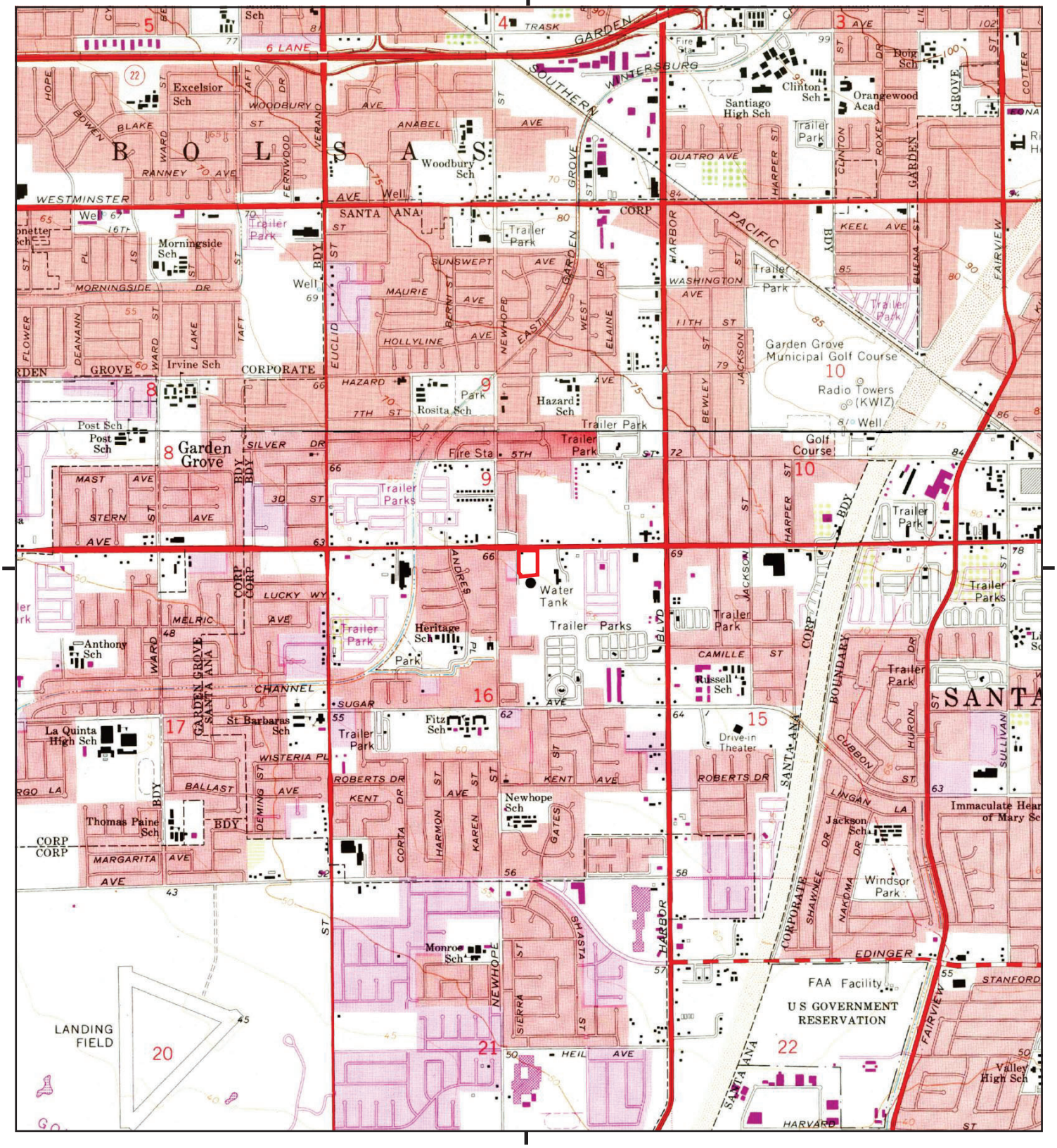

This report includes information from the following map sheet(s).

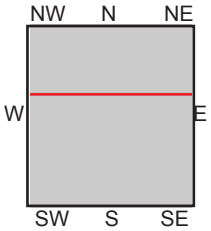

TP, Newport Beach, 1972, 7.5-minute
N, Anaheim, 1972, 7.5-minute

SITE NAME: Storm Santa Ana
ADDRESS: 201 South Mountain Avenue / 4320 West Santa Ana, CA 92704
CLIENT: Roux Associates

N

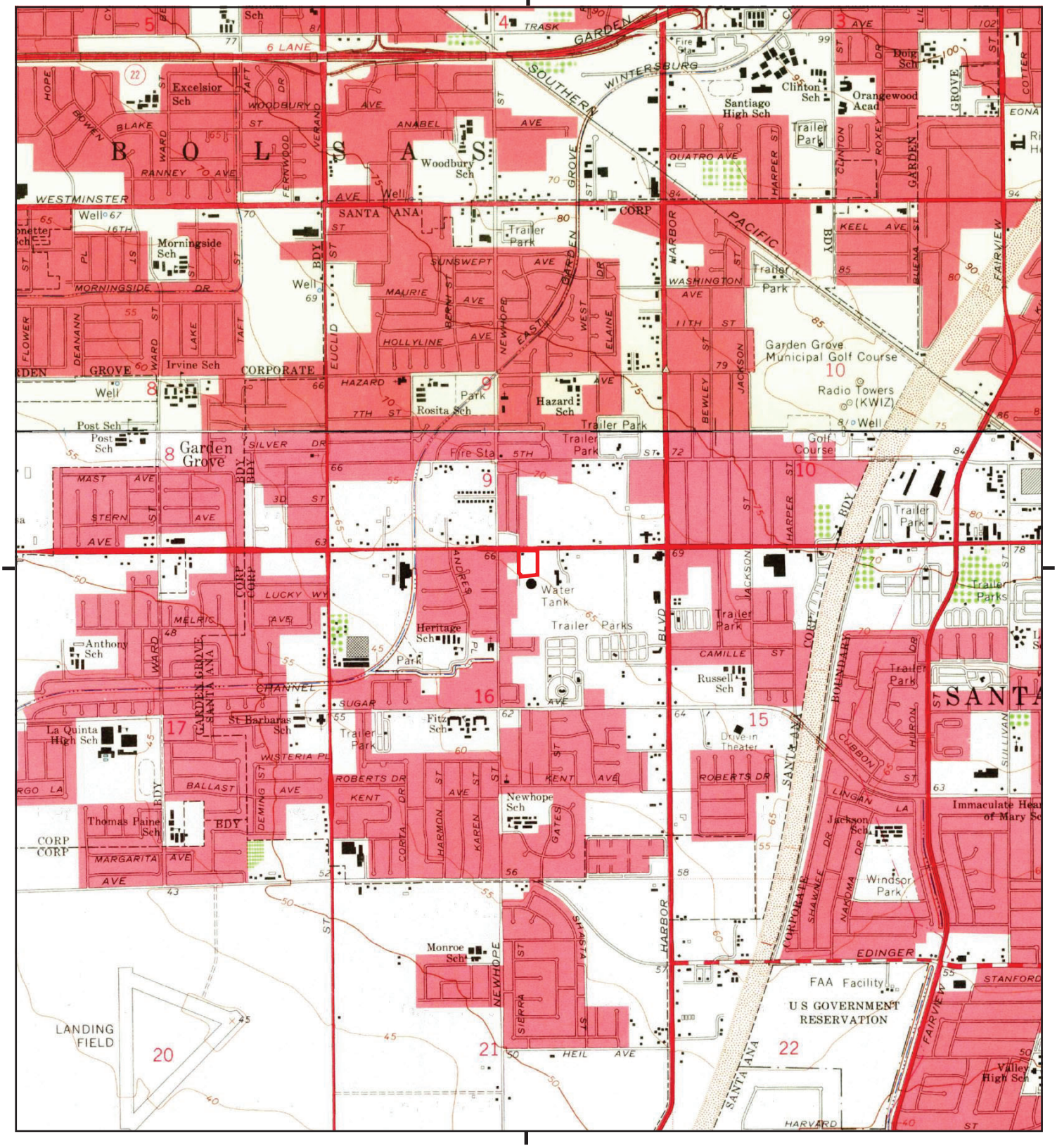

This report includes information from the following map sheet(s).

0 Miles 0.25 0.5 1 1.5

NW N NE
W E
SW S SE

TP, Newport Beach, 1965, 7.5-minute
N, Anaheim, 1965, 7.5-minute

SITE NAME: Storm Santa Ana
ADDRESS: 201 South Mountain Avenue / 4320 West Santa Ana, CA 92704
CLIENT: Roux Associates

N

Historical Topo Map

1950, 1951

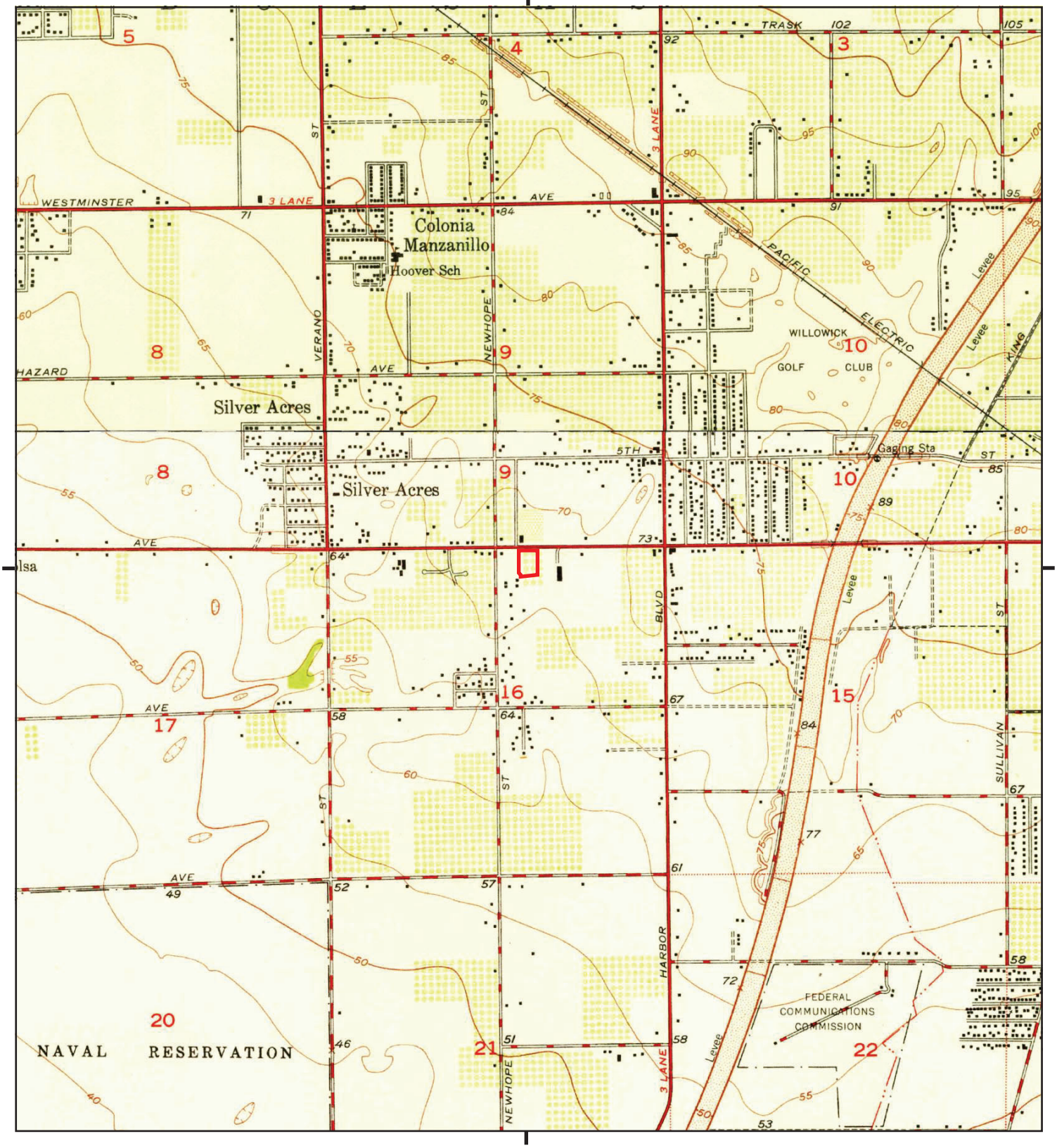

This report includes information from the following map sheet(s).

0 Miles 0.25 0.5 1 1.5

NW N NE
W E
SW S SE

TP, Newport Beach, 1951, 7.5-minute
N, Anaheim, 1950, 7.5-minute

SITE NAME: Storm Santa Ana
ADDRESS: 201 South Mountain Avenue / 4320 West
Santa Ana, CA 92704
CLIENT: Roux Associates

N

Historical Topo Map

1949

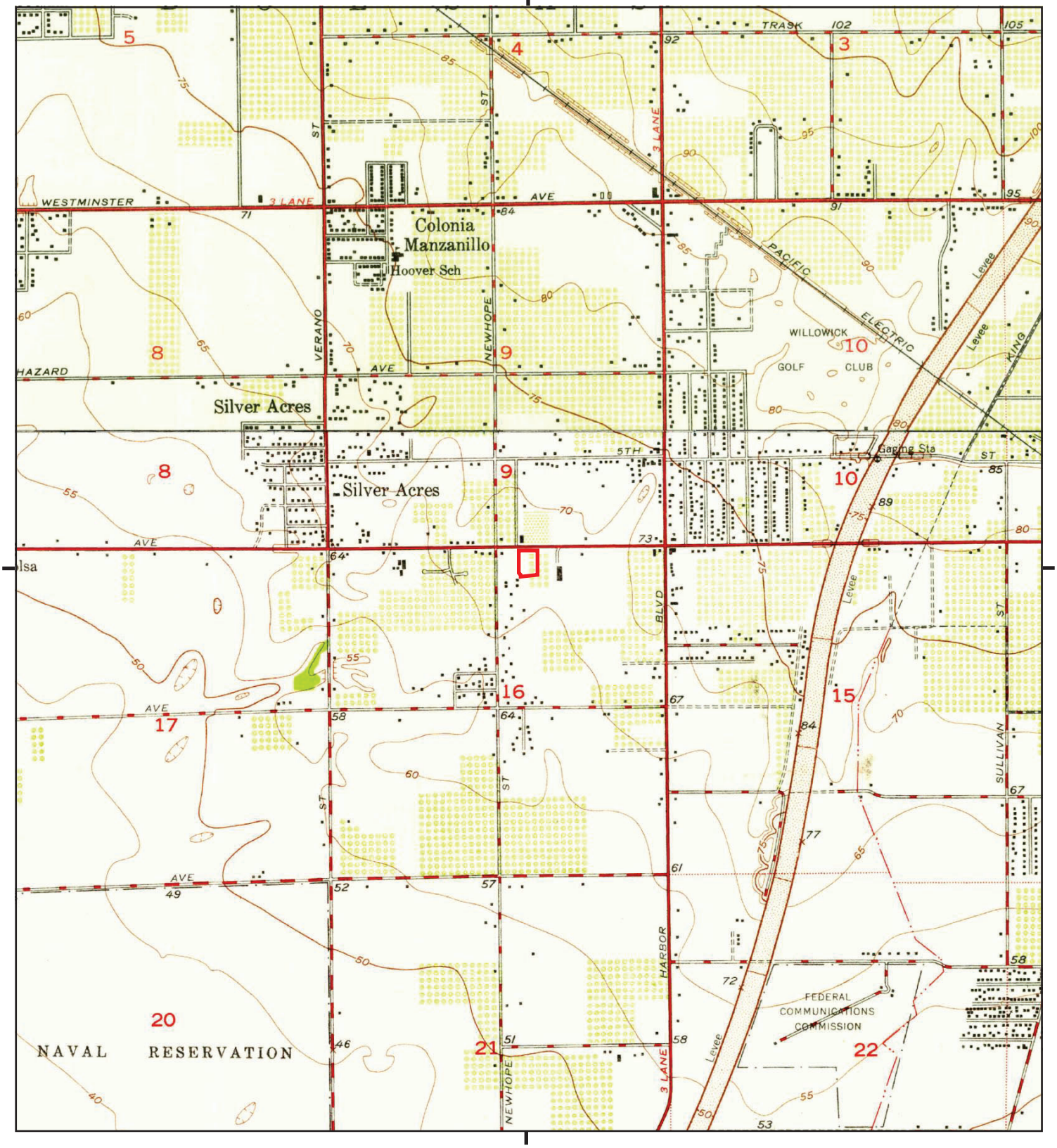

This report includes information from the following map sheet(s).

0 Miles 0.25 0.5 1 1.5

NW N NE
W E
SW S SE

TP, Newport Beach, 1949, 7.5-minute
N, Anaheim, 1949, 7.5-minute

SITE NAME: Storm Santa Ana
ADDRESS: 201 South Mountain Avenue / 4320 West Santa Ana, CA 92704
CLIENT: Roux Associates

N

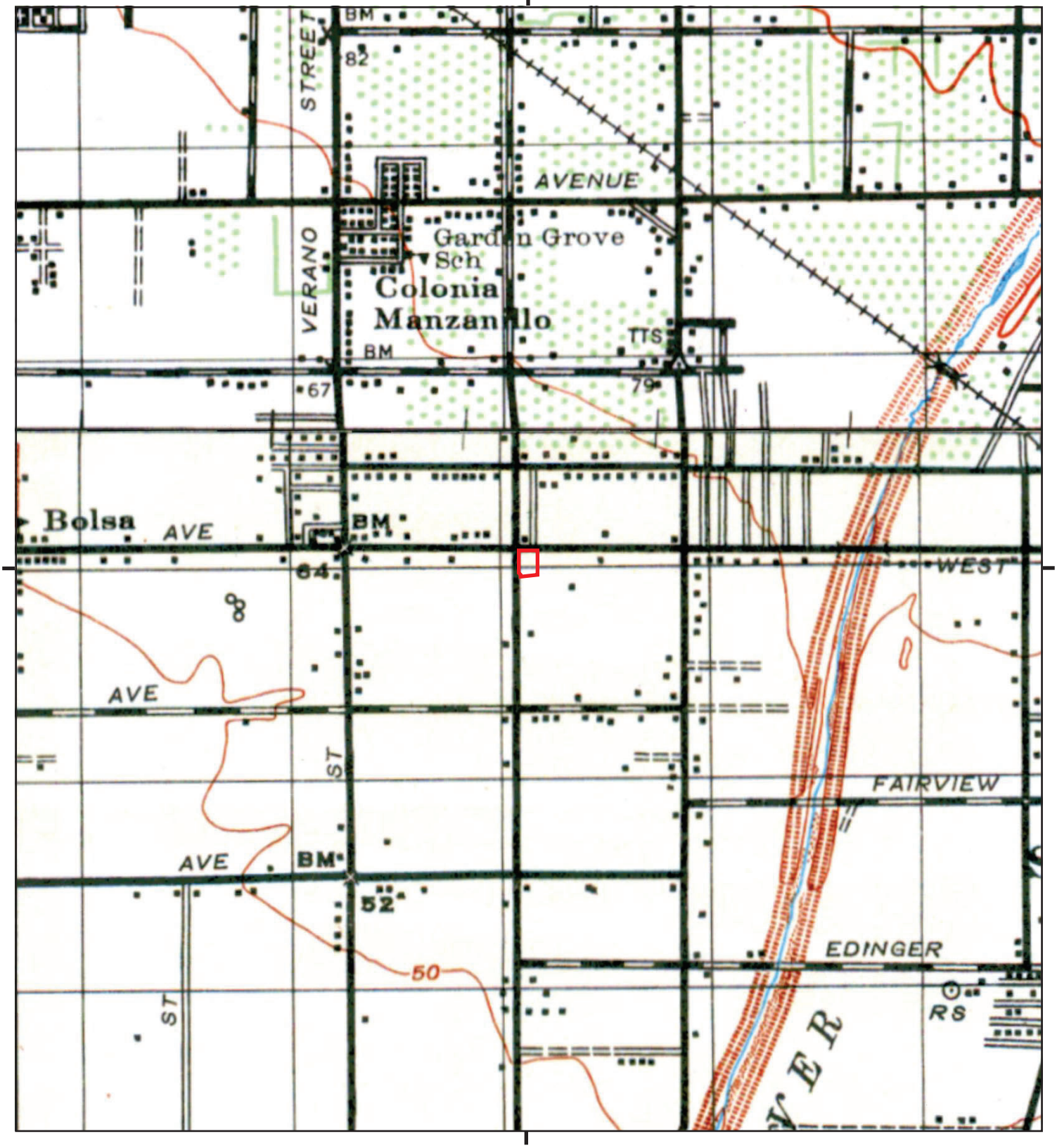

This report includes information from the following map sheet(s).

0 Miles 0.25 0.5 1 1.5

NW N NE
W E
SW S SE

TP, SANTA ANA, 1942, 15-minute
N, ANAHEIM, 1942, 15-minute

SITE NAME: Storm Santa Ana
ADDRESS: 201 South Mountain Avenue / 4320 West
Santa Ana, CA 92704
CLIENT: Roux Associates

N

Historical Topo Map

1935

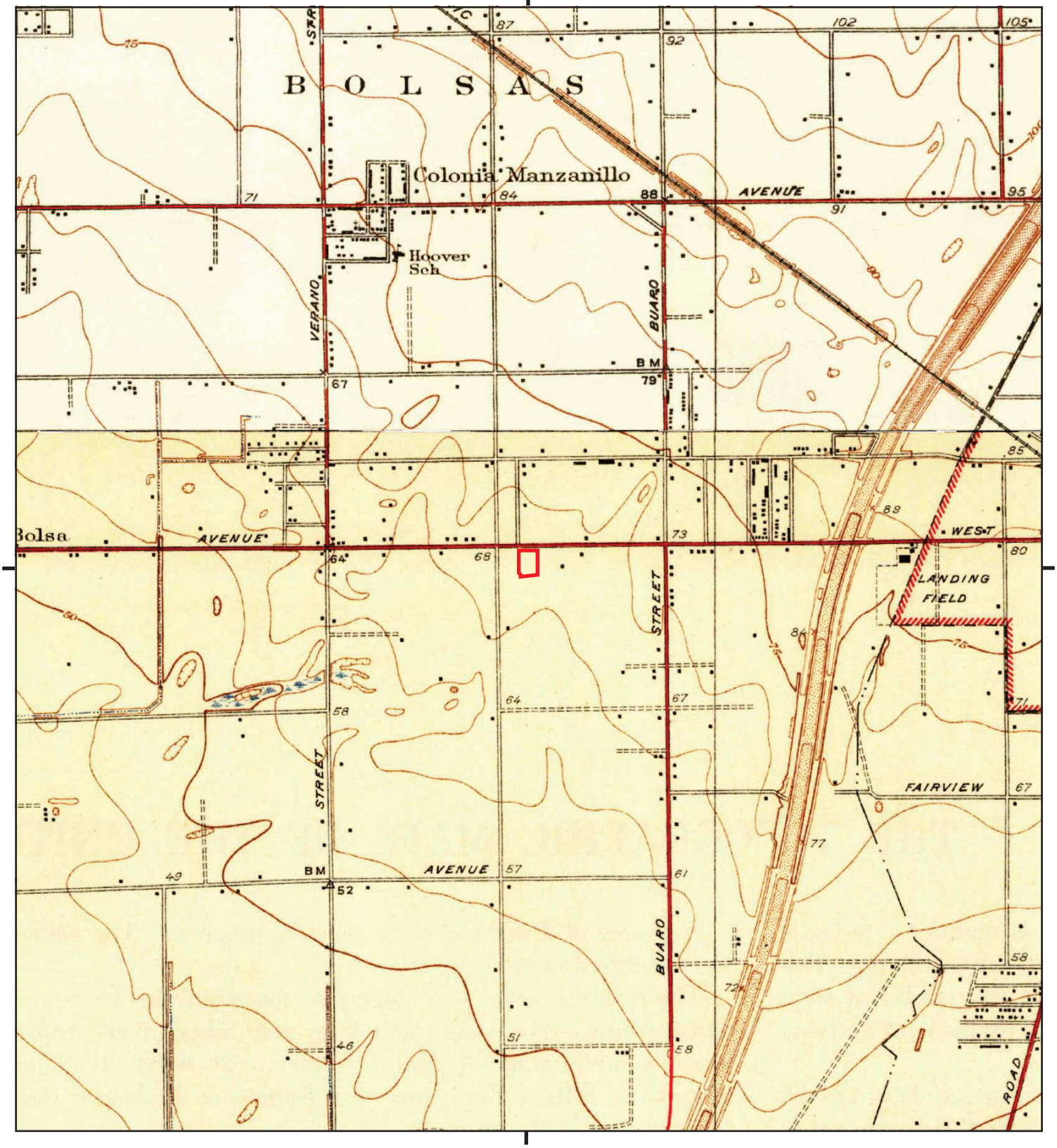

This report includes information from the following map sheet(s).

0 Miles 0.25 0.5 1 1.5

NW N NE
W E
SW S SE

TP, Newport Beach, 1935, 7.5-minute
N, Garden Grove, 1935, 7.5-minute

SITE NAME: Storm Santa Ana
ADDRESS: 201 South Mountain Avenue / 4320 West
Santa Ana, CA 92704
CLIENT: Roux Associates

N

UNMAPPED UNMAPPED UNMAPPED UNMAPPED UNMAPPED UNMAPPED
UNMAPPED UNMAPPED UNMAPPED UNMAPPED UNMAPPED UNMAPPED
UNMAPPED UNMAPPED UNMAPPED UNMAPPED UNMAPPED UNMAPPED
UNMAPPED UNMAPPED UNMAPPED UNMAPPED UNMAPPED UNMAPPED
UNMAPPED UNMAPPED UNMAPPED UNMAPPED UNMAPPED UNMAPPED

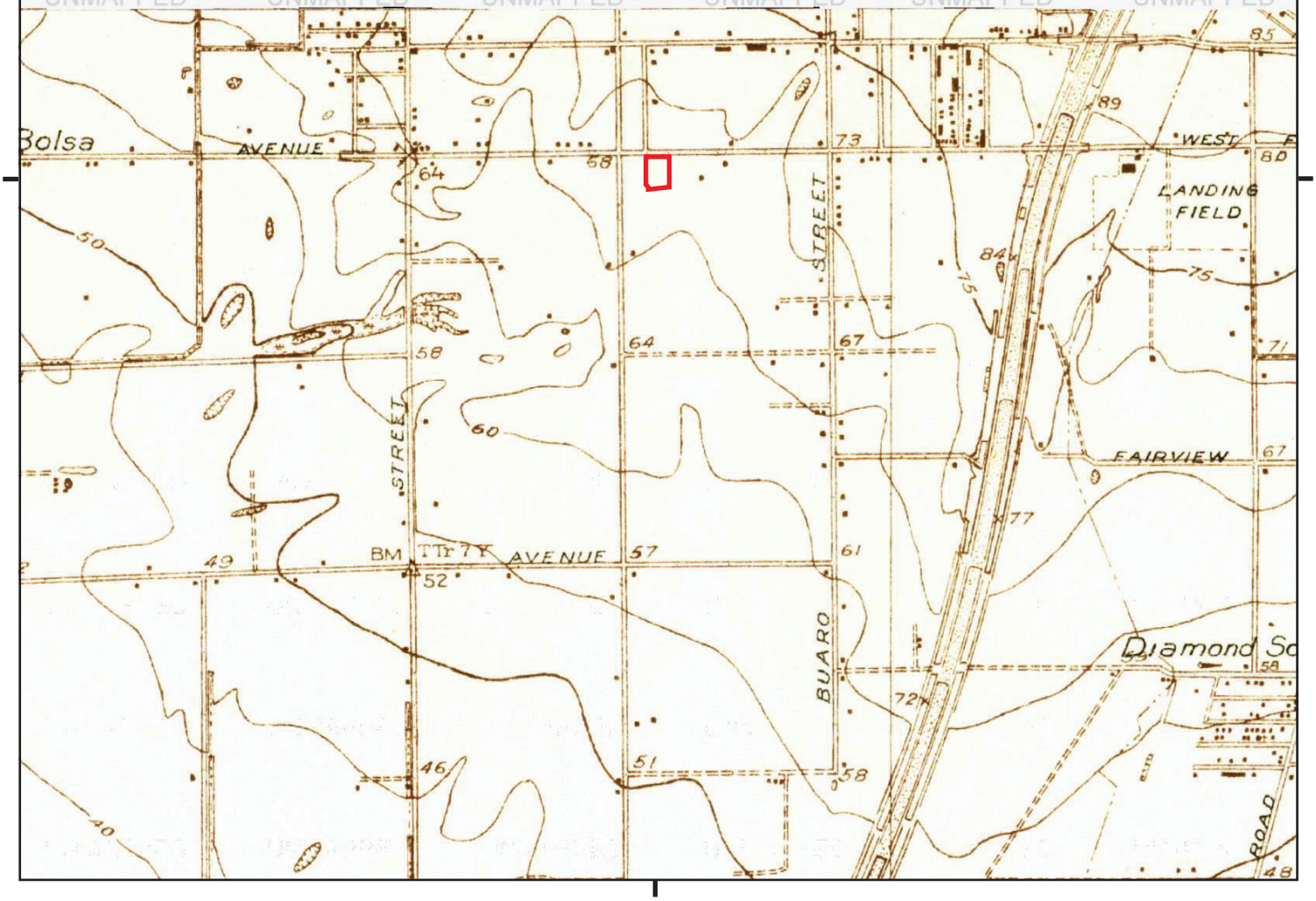

This report includes information from the following map sheet(s).

0 Miles 0.25 0.5 1 1.5

NW N NE
W E
SW S SE

TP, Newport Beach, 1932, 7.5-minute

SITE NAME: Storm Santa Ana
ADDRESS: 201 South Mountain Avenue / 4320 West
Santa Ana, CA 92704
CLIENT: Roux Associates

N



This report includes information from the following map sheet(s).

0 Miles 0.25 0.5 1 1.5

NW N NE
W E
SW S SE

TP, Corona, 1902, 30-minute

SITE NAME: Storm Santa Ana
ADDRESS: 201 South Mountain Avenue / 4320 West
Santa Ana, CA 92704
CLIENT: Roux Associates

N

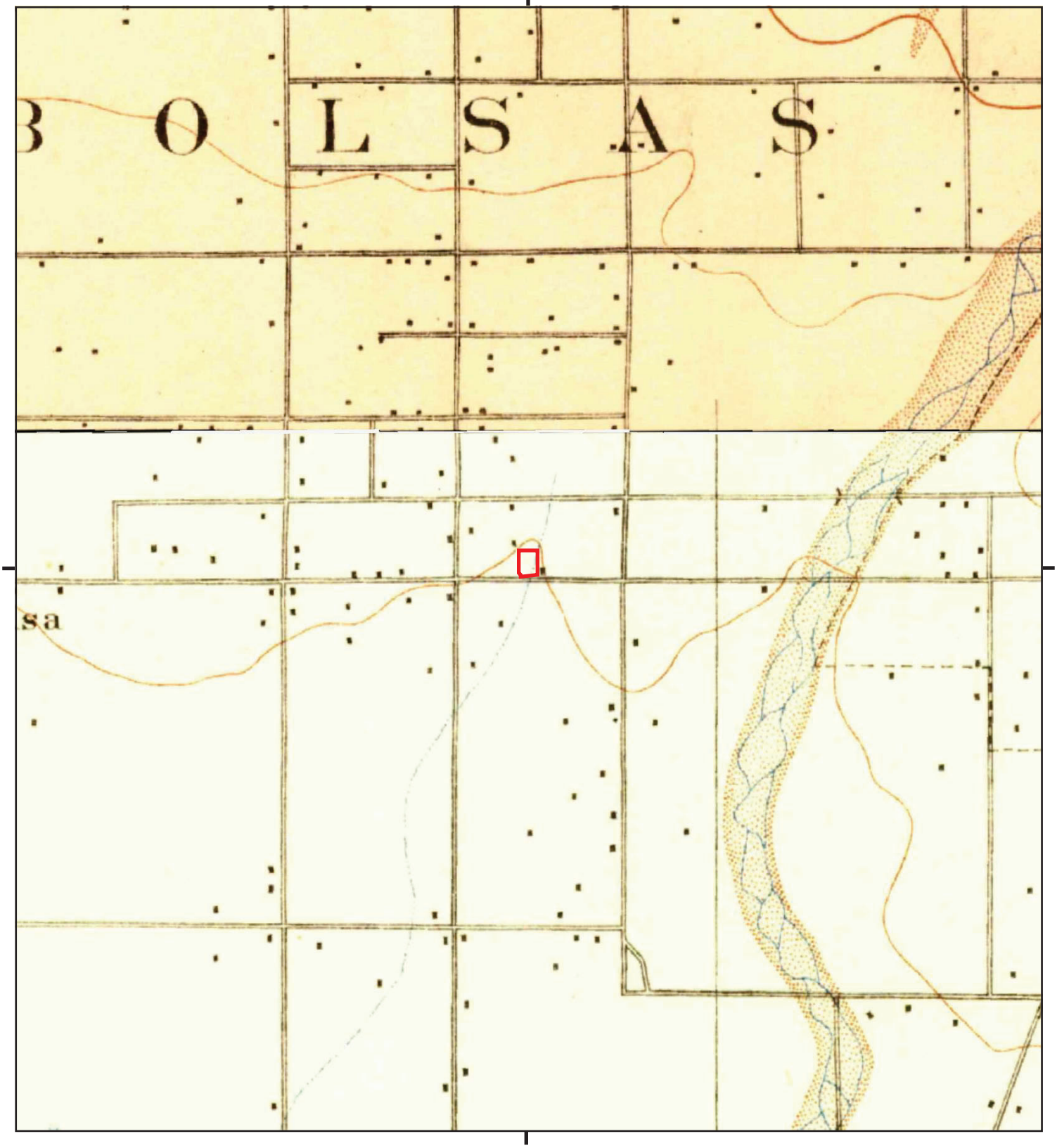

This report includes information from the following map sheet(s).

0 Miles 0.25 0.5 1 1.5

NW N NE
W E
SW S SE

TP, Santa Ana, 1901, 15-minute
N, Anaheim, 1901, 15-minute

SITE NAME: Storm Santa Ana
ADDRESS: 201 South Mountain Avenue / 4320 West
Santa Ana, CA 92704
CLIENT: Roux Associates

N

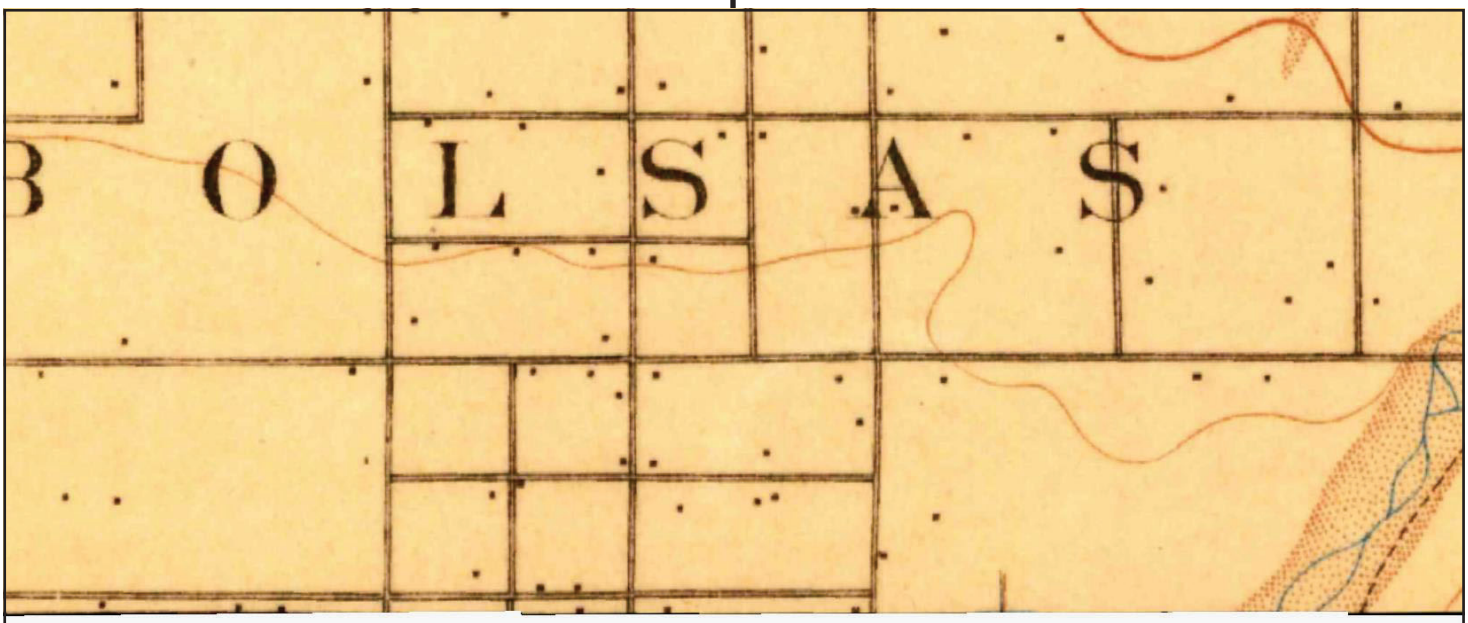

UNMAPPED

This report includes information from the following map sheet(s).

0 Miles 0.25 0.5 1 1.5

NW N NE
W E
SW S SE

N, Anaheim, 1898, 15-minute

SITE NAME: Storm Santa Ana
ADDRESS: 201 South Mountain Avenue / 4320 West
Santa Ana, CA 92704
CLIENT: Roux Associates

N

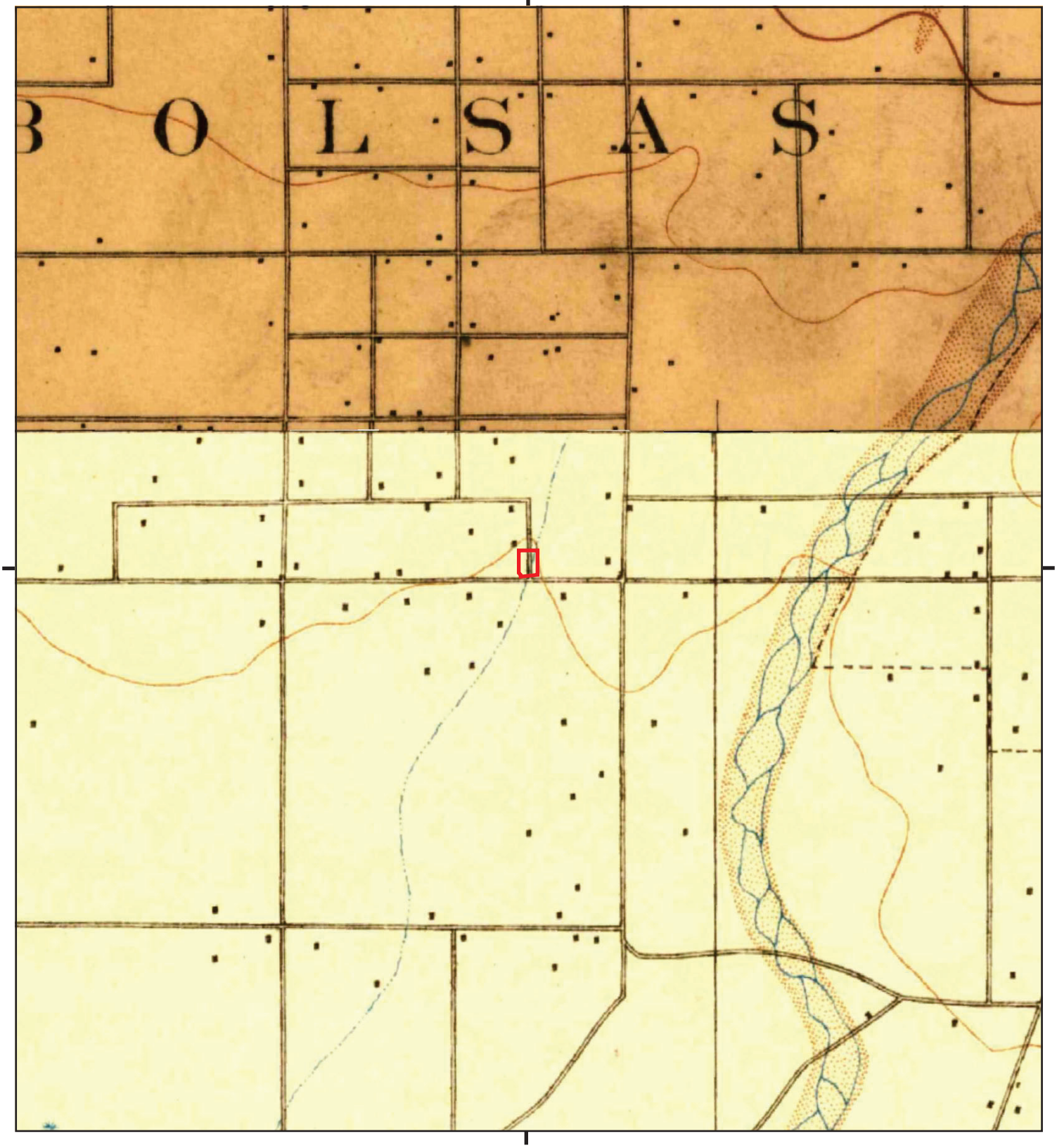

This report includes information from the following map sheet(s).

0 Miles 0.25 0.5 1 1.5

NW N NE
W E
SW S SE

TP, Santa Ana, 1896, 15-minute
N, Anaheim, 1896, 15-minute

SITE NAME: Storm Santa Ana
ADDRESS: 201 South Mountain Avenue / 4320 West
Santa Ana, CA 92704
CLIENT: Roux Associates

N

APPENDIX C

Historical Aerial Photographs

Storm Santa Ana

201 South Mountain Avenue / 4320 West 1st Street

Santa Ana, CA 92704

Inquiry Number: 7818257.8

November 11, 2024

The EDR Aerial Photo Decade Package

6 Armstrong Road, 4th floor
Shelton, CT 06484
Toll Free: 800.352.0050
www.edrnet.com

EDR Aerial Photo Decade Package

11/11/24

Site Name:

Storm Santa Ana
201 South Mountain Avenue / 4
Santa Ana, CA 92704
EDR Inquiry # 7818257.8

Client Name:

Roux Associates
402 Heron Drive
Logan Township, NJ 08085-0000
Contact: Melia Ochoa

Environmental Data Resources, Inc. (EDR) Aerial Photo Decade Package is a screening tool designed to assist environmental professionals in evaluating potential liability on a target property resulting from past activities. EDR's professional researchers provide digitally reproduced historical aerial photographs, and when available, provide one photo per decade.

Search Results:

Year	*Scale*	*Details*	*Source*
2020	1"=500'	Flight Year: 2020	USDA/NAIP
2016	1"=500'	Flight Year: 2016	USDA/NAIP
2012	1"=500'	Flight Year: 2012	USDA/NAIP
2009	1"=500'	Flight Year: 2009	USDA/NAIP
2005	1"=500'	Flight Year: 2005	USDA/NAIP
2002	1"=500'	Acquisition Date: January 01, 2002	USGS/DOQQ
1995	1"=500'	Acquisition Date: January 01, 1995	USGS/DOQQ
1990	1"=500'	Flight Date: September 06, 1990	USDA
1987	1"=500'	Flight Date: March 29, 1987	USDA
1977	1"=500'	Flight Date: January 18, 1977	EDR Proprietary Brewster Pacific
1972	1"=500'	Flight Date: October 30, 1972	USGS
1963	1"=500'	Flight Date: February 28, 1963	USGS
1953	1"=500'	Flight Date: June 02, 1953	USDA
1947	1"=500'	Flight Date: June 17, 1947	FAIR
1938	1"=500'	Flight Date: June 21, 1938	USDA

When delivered electronically by EDR, the aerial photo images included with this report are for ONE TIME USE ONLY. Further reproduction of these aerial photo images is prohibited without permission from EDR. For more information contact your EDR Account Executive.

Disclaimer - Copyright and Trademark Notice

This Report contains certain information obtained from a variety of public and other sources reasonably available to Environmental Data Resources, LLC. It cannot be concluded from this Report that coverage information for the target and surrounding properties does not exist from other sources. This Report is provided on an "AS IS", "AS AVAILABLE" basis. NO WARRANTY EXPRESS OR IMPLIED IS MADE WHATSOEVER IN CONNECTION WITH THIS REPORT. ENVIRONMENTAL DATA RESOURCES, LLC AND ITS SUBSIDIARIES, AFFILIATES AND THIRD PARTY SUPPLIERS DISCLAIM ALL WARRANTIES, OF ANY KIND OR NATURE, EXPRESS OR IMPLIED, ARISING OUT OF OR RELATED TO THIS REPORT OR ANY OF THE DATA AND INFORMATION PROVIDED IN THIS REPORT, INCLUDING WITHOUT LIMITATION, ANY WARRANTIES REGARDING ACCURACY, QUALITY, CORRECTNESS, COMPLETENESS, COMPREHENSIVENESS, SUITABILITY, MERCHANTABILITY, FITNESS FOR A PARTICULAR PURPOSE, TITLE, NON-INFRINGEMENT, MISAPPROPRIATION, OR OTHERWISE. ALL RISK IS ASSUMED BY THE USER. IN NO EVENT SHALL ENVIRONMENTAL DATA RESOURCES, LLC OR ITS SUBSIDIARIES, AFFILIATES OR THIRD PARTY SUPPLIERS BE LIABLE TO ANYONE FOR ANY DIRECT, INCIDENTAL, INDIRECT, SPECIAL, CONSEQUENTIAL OR OTHER DAMAGES OF ANY TYPE OR KIND (INCLUDING BUT NOT LIMITED TO LOSS OF PROFITS, LOSS OF USE, OR LOSS OF DATA), ARISING OUT OF OR IN ANY WAY CONNECTED WITH THIS REPORT OR ANY OF THE DATA AND INFORMATION PROVIDED IN THIS REPORT.

Any analyses, estimates, ratings, environmental risk levels, or risk codes provided in this Report are provided for illustrative purposes only, and are not intended to provide, nor should they be interpreted as providing any facts regarding, or prediction or forecast of, any environmental risk for any property. Only an assessment performed by a qualified environmental professional can provide findings, opinions or conclusions regarding the environmental risk or conditions in, on or at any property.

Copyright 2024 by Environmental Data Resources, Inc. All rights reserved. Reproduction in any media or format, in whole or in part, of any report or map of Environmental Data Resources, Inc., or its affiliates, is prohibited without prior written permission.

EDR and its logos (including Sanborn and Sanborn Map) are trademarks of Environmental Data Resources, LLC or its affiliates. All other trademarks used herein are the property of their respective owners.

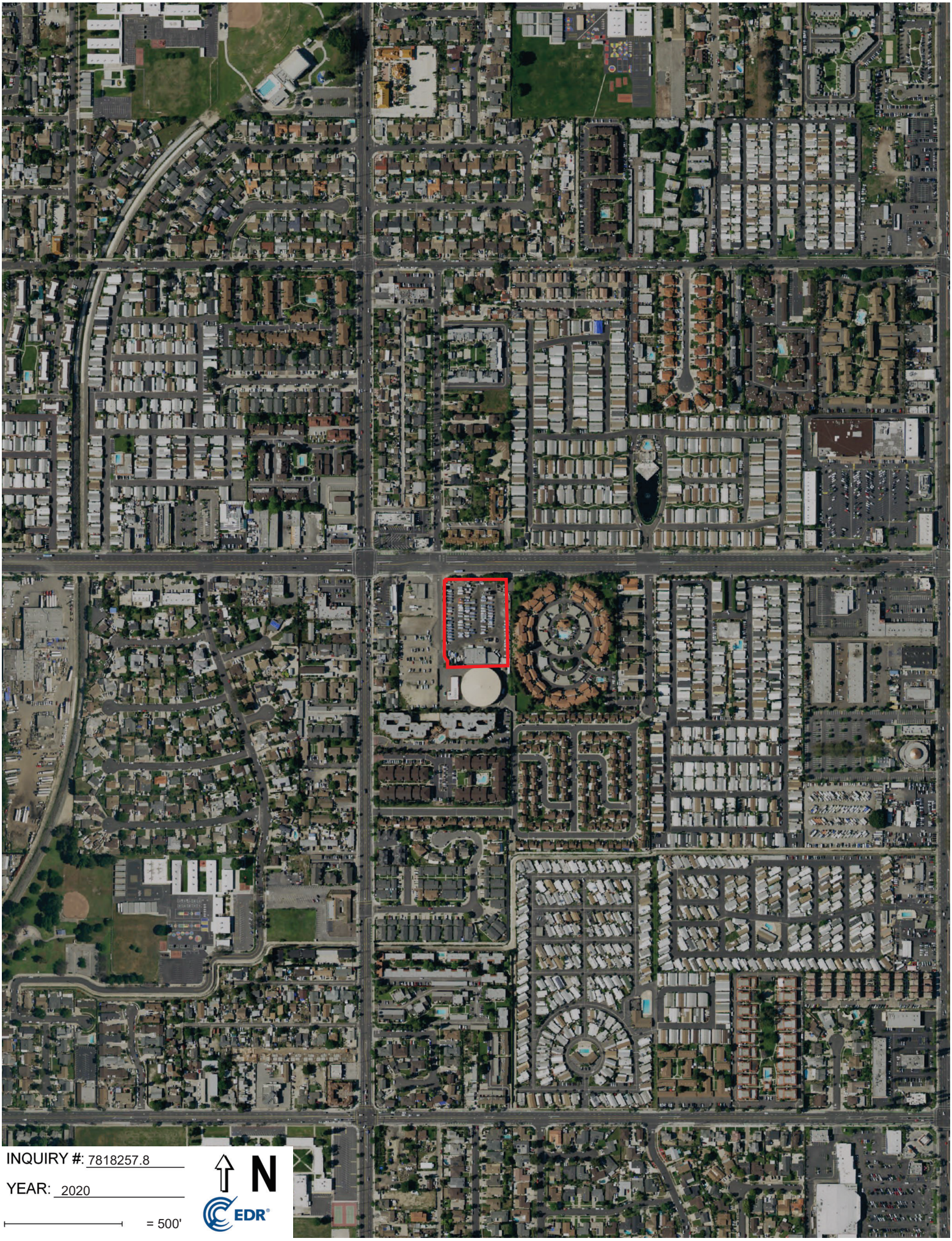
INQUIRY #: 7818257.8
YEAR: 2020
= 500'
N
EDR

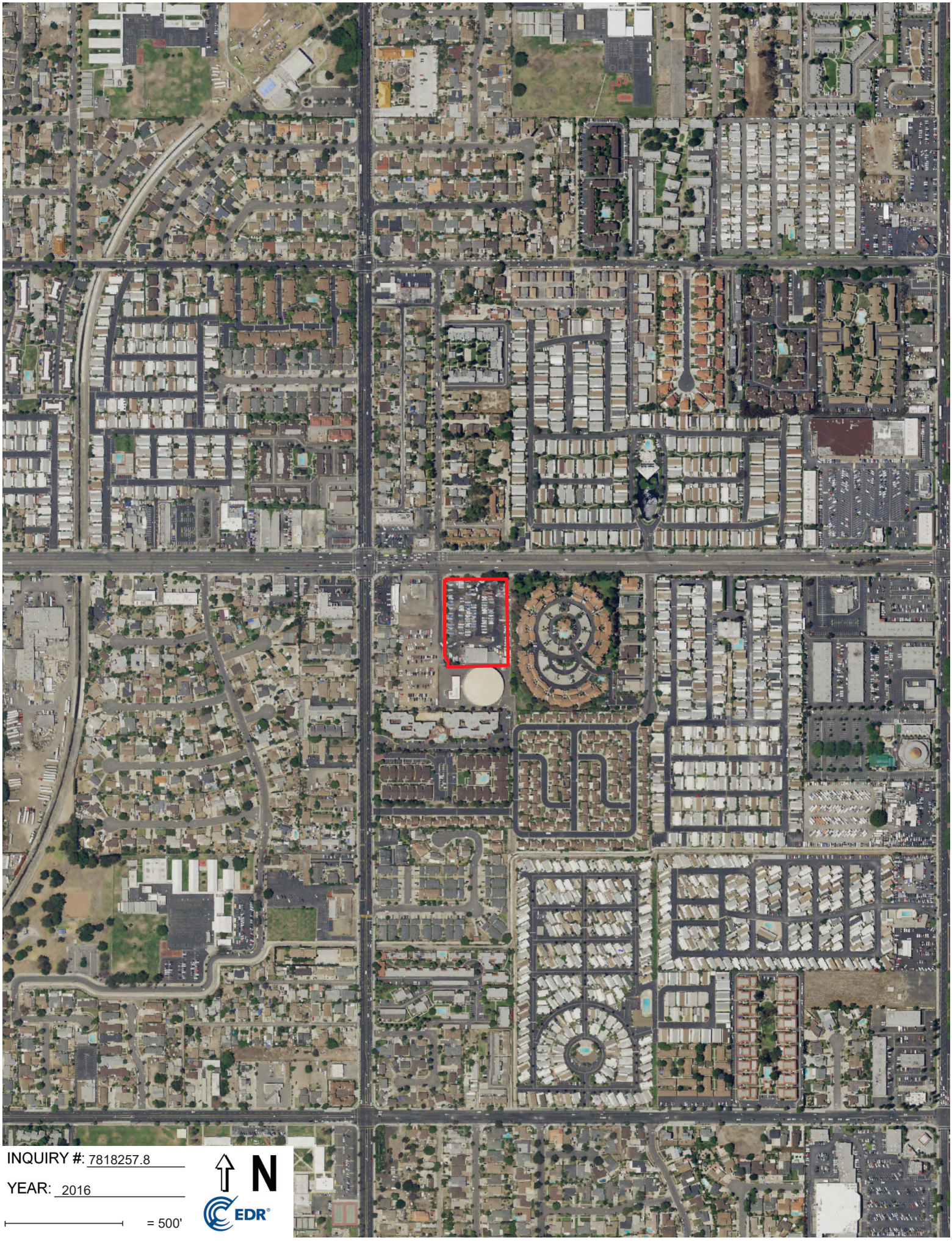
INQUIRY #: 7818257.8
YEAR: 2016
= 500'
N
EDR


INQUIRY #: 7818257.8
YEAR: 2012
= 500'
N
EDR



INQUIRY #: 7818257.8

YEAR: 2009

= 500'

N

EDR

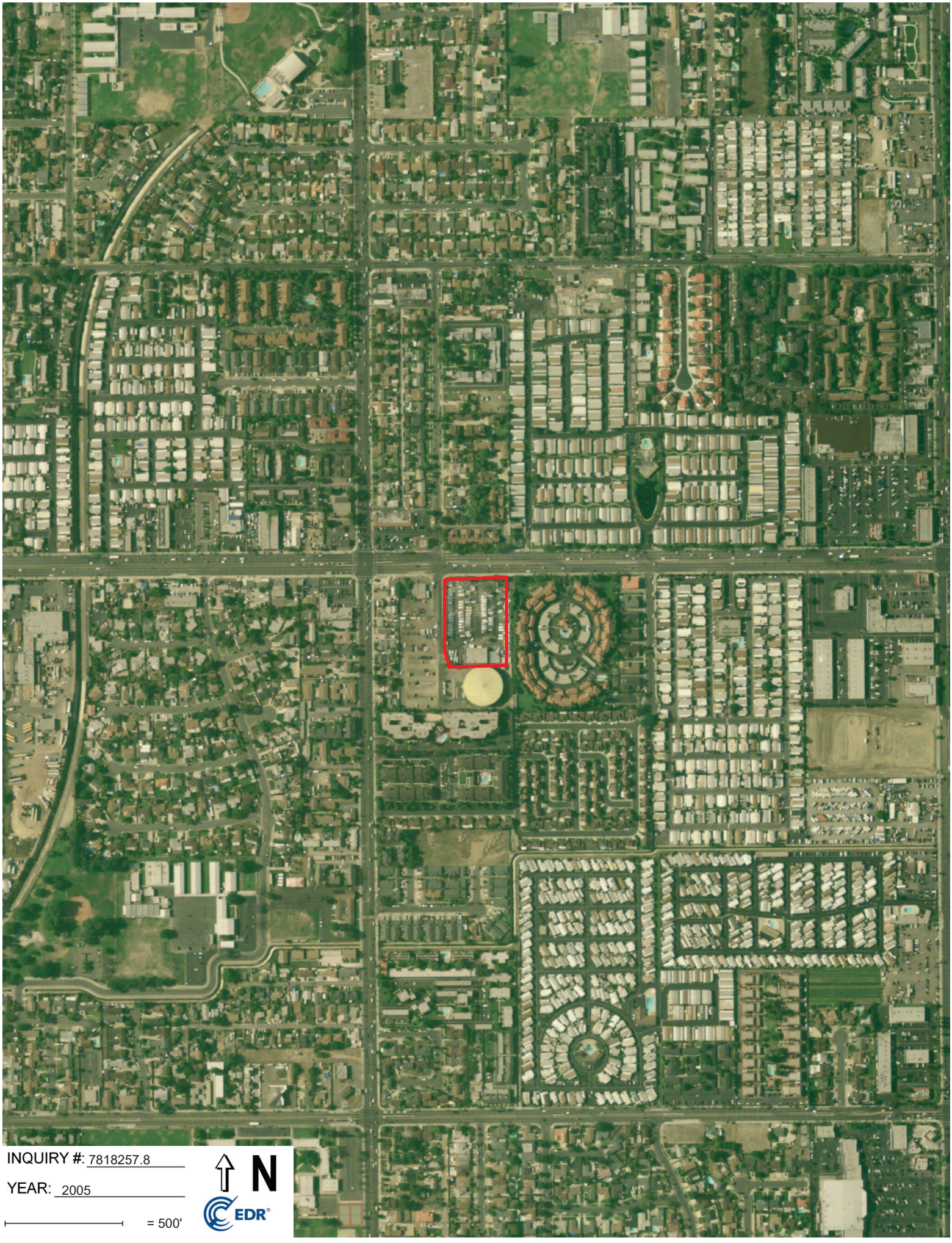
INQUIRY #: 7818257.8
YEAR: 2005
= 500'
N
EDR



INQUIRY #: 7818257.8

YEAR: 2002

= 500'

N

EDR

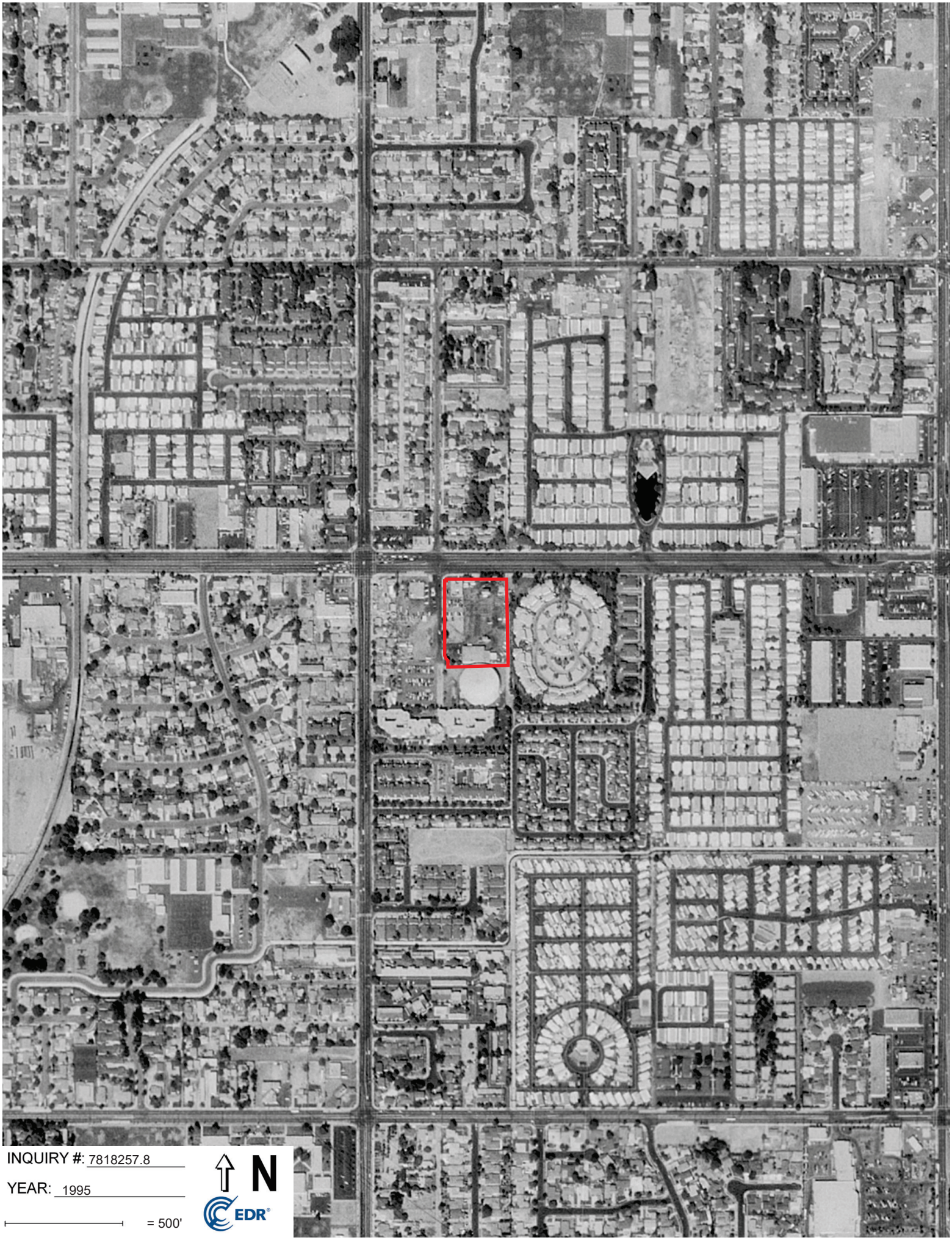
INQUIRY #: 7818257.8
YEAR: 1995
= 500'
N
EDR



INQUIRY #: 7818257.8

YEAR: 1990

= 500'

N

EDR


INQUIRY #: 7818257.8
YEAR: 1987
= 500'
N
EDR

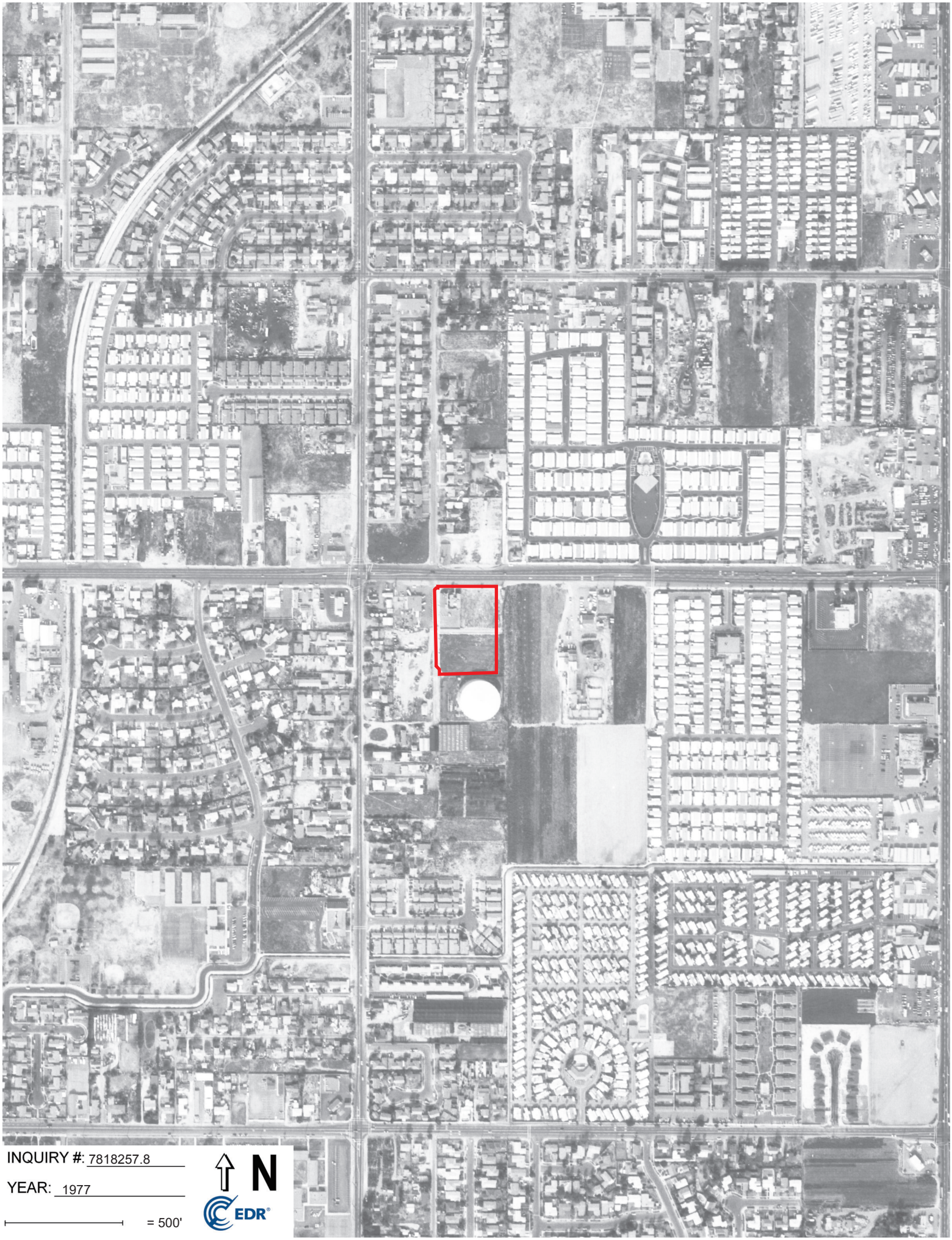
INQUIRY #: 7818257.8
YEAR: 1977
= 500'
N
EDR



INQUIRY #: 7818257.8

YEAR: 1972

= 500'

N

EDR


INQUIRY #: 7818257.8
YEAR: 1963
= 500'
N
EDR


INQUIRY #: 7818257.8
YEAR: 1953
= 500'
N
EDR



INQUIRY #: 7818257.8

YEAR: 1947

= 500'

N

EDR



INQUIRY #: 7818257.8

YEAR: 1938

= 500'

N

EDR

APPENDIX D

Certified Sanborn Report

Storm Santa Ana

201 South Mountain Avenue / 4320 West 1st Street

Santa Ana, CA 92704

Inquiry Number: 7818257.3

November 11, 2024

Certified Sanborn® Map Report

6 Armstrong Road, 4th floor
Shelton, CT 06484
Toll Free: 800.352.0050
www.edrnet.com

Certified Sanborn® Map Report

11/11/24

Site Name:

Storm Santa Ana
201 South Mountain Avenue / 4
Santa Ana, CA 92704
EDR Inquiry # 7818257.3

Client Name:

Roux Associates
402 Heron Drive
Logan Township, NJ 08085-0000
Contact: Melia Ochoa

The Sanborn Library has been searched by EDR and maps covering the target property location as provided by Roux Associates were identified for the years listed below. The Sanborn Library is the largest, most complete collection of fire insurance maps. The collection includes maps from Sanborn, Bromley, Perris & Browne, Hopkins, Barlow, and others. Only Environmental Data Resources Inc. (EDR) is authorized to grant rights for commercial reproduction of maps by the Sanborn Library LLC, the copyright holder for the collection. Results can be authenticated by visiting www.edrnet.com/sanborn.

The Sanborn Library is continually enhanced with newly identified map archives. This report accesses all maps in the collection as of the day this report was generated.

Certified Sanborn Results:

Certification # D7D9-4D73-852D

PO # NA

Project Storm Santa Ana

UNMAPPED PROPERTY

This report certifies that the complete holdings of the Sanborn Library, LLC collection have been searched based on client supplied target property information, and fire insurance maps covering the target property were not found.

Sanborn® Library search results

Certification #: D7D9-4D73-852D

The Sanborn Library includes more than 1.2 million fire insurance maps from Sanborn, Bromley, Perris & Browne, Hopkins, Barlow and others which track historical property usage in approximately 12,000 American cities and towns. Collections searched:

- ✓ Library of Congress
- ✓ University Publications of America
- ✓ EDR Private Collection

The Sanborn Library LLC Since 1866™

Limited Permission To Make Copies

Roux Associates (the client) is permitted to make up to FIVE photocopies of this Sanborn Map transmittal and each fire insurance map accompanying this report solely for the limited use of its customer. No one other than the client is authorized to make copies. Upon request made directly to an EDR Account Executive, the client may be permitted to make a limited number of additional photocopies. This permission is conditioned upon compliance by the client, its customer and their agents with EDR's copyright policy; a copy of which is available upon request.

Disclaimer - Copyright and Trademark Notice

This Report contains certain information obtained from a variety of public and other sources reasonably available to Environmental Data Resources, LLC. It cannot be concluded from this Report that coverage information for the target and surrounding properties does not exist from other sources. This Report is provided on an "AS IS", "AS AVAILABLE" basis. NO WARRANTY EXPRESS OR IMPLIED IS MADE WHATSOEVER IN CONNECTION WITH THIS REPORT. ENVIRONMENTAL DATA RESOURCES, LLC AND ITS SUBSIDIARIES, AFFILIATES AND THIRD PARTY SUPPLIERS DISCLAIM ALL WARRANTIES, OF ANY KIND OR NATURE, EXPRESS OR IMPLIED, ARISING OUT OF OR RELATED TO THIS REPORT OR ANY OF THE DATA AND INFORMATION PROVIDED IN THIS REPORT, INCLUDING WITHOUT LIMITATION, ANY WARRANTIES REGARDING ACCURACY, QUALITY, CORRECTNESS, COMPLETENESS, COMPREHENSIVENESS, SUITABILITY, MERCHANTABILITY, FITNESS FOR A PARTICULAR PURPOSE, TITLE, NON-INFRINGEMENT, MISAPPROPRIATION, OR OTHERWISE. ALL RISK IS ASSUMED BY THE USER. IN NO EVENT SHALL ENVIRONMENTAL DATA RESOURCES, LLC OR ITS SUBSIDIARIES, AFFILIATES OR THIRD PARTY SUPPLIERS BE LIABLE TO ANYONE FOR ANY DIRECT, INCIDENTAL, INDIRECT, SPECIAL, CONSEQUENTIAL OR OTHER DAMAGES OF ANY TYPE OR KIND (INCLUDING BUT NOT LIMITED TO LOSS OF PROFITS, LOSS OF USE, OR LOSS OF DATA), ARISING OUT OF OR IN ANY WAY CONNECTED WITH THIS REPORT OR ANY OF THE DATA AND INFORMATION PROVIDED IN THIS REPORT. Any analyses, estimates, ratings, environmental risk levels, or risk codes provided in this Report are provided for illustrative purposes only, and are not intended to provide, nor should they be interpreted as providing any facts regarding, or prediction or forecast of, any environmental risk for any property. Only an assessment performed by a qualified environmental professional can provide findings, opinions or conclusions regarding the environmental risk or conditions in, on or at any property.

Copyright 2024 by Environmental Data Resources, Inc. All rights reserved. Reproduction in any media or format, in whole or in part, of any report or map of Environmental Data Resources, Inc., or its affiliates, is prohibited without prior written permission.

EDR and its logos (including Sanborn and Sanborn Map) are trademarks of Environmental Data Resources, LLC or its affiliates. All other trademarks used herein are the property of their respective owners.

APPENDIX E

EDR City Directory Image Report

Storm Santa Ana
201 South Mountain Avenue / 4320 West 1st Street
Santa Ana, CA 92704

Inquiry Number: 7818257.5
November 11, 2024

The EDR-City Directory Abstract

Environmental Data Resources Inc

6 Armstrong Road
Shelton, CT 06484
800.352.0050
www.edrnet.com

TABLE OF CONTENTS

SECTION

Executive Summary

Findings

City Directory Images

Thank you for your business.
Please contact EDR at 1-800-352-0050
with any questions or comments.

Disclaimer - Copyright and Trademark Notice

This Report contains certain information obtained from a variety of public and other sources reasonably available to Environmental Data Resources, LLC. It cannot be concluded from this Report that coverage information for the target and surrounding properties does not exist from other sources. This Report is provided on an "AS IS", "AS AVAILABLE" basis. **NO WARRANTY EXPRESS OR IMPLIED IS MADE WHATSOEVER IN CONNECTION WITH THIS REPORT. ENVIRONMENTAL DATA RESOURCES, LLC AND ITS SUBSIDIARIES, AFFILIATES AND THIRD PARTY SUPPLIERS DISCLAIM ALL WARRANTIES, OF ANY KIND OR NATURE, EXPRESS OR IMPLIED, ARISING OUT OF OR RELATED TO THIS REPORT OR ANY OF THE DATA AND INFORMATION PROVIDED IN THIS REPORT, INCLUDING WITHOUT LIMITATION, ANY WARRANTIES REGARDING ACCURACY, QUALITY, CORRECTNESS, COMPLETENESS, COMPREHENSIVENESS, SUITABILITY, MERCHANTABILITY, FITNESS FOR A PARTICULAR PURPOSE, TITLE, NON-INFRINGEMENT, MISAPPROPRIATION, OR OTHERWISE. ALL RISK IS ASSUMED BY THE USER. IN NO EVENT SHALL ENVIRONMENTAL DATA RESOURCES, LLC OR ITS SUBSIDIARIES, AFFILIATES OR THIRD PARTY SUPPLIERS BE LIABLE TO ANYONE FOR ANY DIRECT, INCIDENTAL, INDIRECT, SPECIAL, CONSEQUENTIAL OR OTHER DAMAGES OF ANY TYPE OR KIND (INCLUDING BUT NOT LIMITED TO LOSS OF PROFITS, LOSS OF USE, OR LOSS OF DATA), ARISING OUT OF OR IN ANY WAY CONNECTED WITH THIS REPORT OR ANY OF THE DATA AND INFORMATION PROVIDED IN THIS REPORT.** Any analyses, estimates, ratings, environmental risk levels, or risk codes provided in this Report are provided for illustrative purposes only, and are not intended to provide, nor should they be interpreted as providing any facts regarding, or prediction or forecast of, any environmental risk for any property. Only an assessment performed by a qualified environmental professional can provide findings, opinions or conclusions regarding the environmental risk or conditions in, on or at any property.

Copyright 2023 by Environmental Data Resources, LLC. All rights reserved. Reproduction in any media or format, in whole or in part, of any report or map of Environmental Data Resources, LLC, or its affiliates, is prohibited without prior written permission.

EDR and its logos (including Sanborn and Sanborn Map) are trademarks of Environmental Data Resources, LLC or its affiliates. All other trademarks used herein are the property of their respective owners.

EXECUTIVE SUMMARY

DESCRIPTION

Environmental Data Resources, Inc.'s (EDR) City Directory Abstract is a screening tool designed to assist environmental professionals in evaluating potential liability on a target property resulting from past activities. EDR's City Directory Abstract includes a search and abstract of available city directory data. For each address, the directory lists the name of the corresponding occupant at approximately five year intervals.

Business directories including city, cross reference and telephone directories were reviewed, if available, at approximately five year intervals for the years spanning 1920 through current. This report compiles information gathered in this review by geocoding the latitude and longitude of properties identified and gathering information about properties within 660 feet of the target property.

Summary information obtained is provided in the text of this report.

RECORD SOURCES

The EDR City Directory Report accesses a variety of business directory sources, including Haines, InfoUSA, Polk, Cole, Bresser, and Stewart. Listings marked as EDR Digital Archive access Cole and InfoUSA records. The various directory sources enhance and complement each other to provide a more thorough and accurate report.

EDR is licensed to reproduce certain City Directory works by the copyright holders of those works. The purchaser of this EDR City Directory Report may include it in report(s) delivered to a customer.

RESEARCH SUMMARY

The following research sources were consulted in the preparation of this report. An "X" indicates where information was identified in the source and provided in this report.

Year	Source	TP	Adjoining	Text Abstract	Source Image
2020	EDR Digital Archive	-	X	X	-
	EDR Digital Archive	X	X	X	-
2017	Cole Information	-	-	-	-
2014	Cole Information	-	X	X	-
	Cole Information	X	X	X	-
2010	Cole Information	-	X	X	-
	Cole Information	X	X	X	-
2005	Cole Information	-	X	X	-
	Cole Information	X	X	X	-
2002	Haines Company	-	X	X	-
	Haines Company	X	X	X	-
2001	Pacific Telephone	-	-	-	-
2000	Cole Information	-	X	X	-
	Cole Information	X	X	X	-
1997	Pacific Telephone	-	-	-	-
1995	Cole Information	-	X	X	-

EXECUTIVE SUMMARY

Year	Source	TP	Adjoining	Text Abstract	Source Image
1995	Cole Information	X	X	X	-
	Pacific Bell	-	X	X	-
	Pacific Bell	X	X	X	-
1992	Cole Information	-	X	X	-
	Cole Information	X	X	X	-
1991	Pacific Bell	-	X	X	-
	Pacific Bell	X	X	X	-
1986	Pacific Bell	-	X	X	-
	Pacific Bell	X	X	X	-
1980	Pacific Telephone	-	X	X	-
	Pacific Telephone	X	X	X	-
1975	Luskey Brothers & Co., Inc.	-	X	X	-
	Luskey Brothers & Co., Inc.	X	X	X	-
1971	Luskey Brothers Co., Inc.	-	-	-	-
1970	General Telephone Co., of California	-	X	X	-
	General Telephone Co., of California	X	X	X	-
1966	Pacific Telephone	-	X	X	-
1965	Luskey Brothers	-	X	X	-
1961	Luskey Brothers & Co.,	-	-	-	-
1960	Luskey Brothers & Co.,	-	X	X	-
	Luskey Brothers & Co.,	X	X	X	-
1956	LUSKEY BROTHERS & CO. INC.	-	-	-	-
1955	Luskeys Brothers & Co.	-	-	-	-
1952	Luskeys Directory Service Co.	-	-	-	-
1950	The Pacific Telephone and Telegraph Co.	-	-	-	-
1946	Southern California Telephone Co.	-	-	-	-
1945	McCutcheon & Bragonier	-	-	-	-
1941	Southern California Telephone Co.	-	X	X	-
1936	A SAM DAWSON DIRECTORY	-	-	-	-
1930	Western Directory Co.	-	-	-	-
1926	Pacific Telephone	-	-	-	-
1925	Western Directory Co.	-	X	X	-
1922	Kaasen Directory Co.	-	-	-	-
1921	Western Directory Co.	-	X	X	-
1920	Santa Ana Directory Co.	-	-	-	-

FINDINGS

TARGET PROPERTY INFORMATION

ADDRESS

201 South Mountain Avenue / 4320 West 1st Street
Santa Ana, CA 92704

FINDINGS DETAIL

Target Property research detail.

1ST ST

4320 1ST ST

Year	Uses	Source
2002	XXXX	Haines Company
1970	Intenati Union of Operating Engmrs Local	General Telephone Co., of California

MOUNTAIN VIEW

201 MOUNTAIN VIEW

Year	Uses	Source
1960	Macheado Jane Mrs JE 1 a	Luskey Brothers & Co.,

MOUNTAIN VIEW AVE

201 MOUNTAIN VIEW AVE

Year	Uses	Source
2002	ALSTRUCKRPRSRV	Haines Company
	CATERING	Haines Company
	CHARLIES FOODS	Haines Company
	CINDY STRUE BLUE	Haines Company

MOUNTAIN VIEW ST

201 MOUNTAIN VIEW ST

Year	Uses	Source
2002	SAVANOUTHAIO	Haines Company
	SOMPHOU Van	Haines Company
1995	Charlies Foods Inc	Pacific Bell

FINDINGS

Year	Uses	Source
1995	Prasongsy Praseuth	Pacific Bell
	True Blue Catering	Pacific Bell
1991	K C Catering Inc	Pacific Bell
	K C Communications	Pacific Bell
	Ricks Rolling Grill	Pacific Bell
	Savanouthal Oumkhao	Pacific Bell
	Savant Designs	Pacific Bell
	Tamis True Blue Catering	Pacific Bell
	True Blue Catering	Pacific Bell
1986	Best Choice Foods	Pacific Bell
	CHARLIES FOODS IN C	Pacific Bell
	Cindis Catering	Pacific Bell
	K C Cateng Inc	Pacific Bell
1980	Best Choice Foods	Pacific Telephone
	CHARLIES FOODS IN C	Pacific Telephone
	Charlies Glass Service S IOE La Hahra Bl @La Habra@	Pacific Telephone
	Ingram Garry	Pacific Telephone
	JOs Custom Catering	Pacific Telephone
1975	Fields O H Pete	Luskey Brothers & Co., Inc.

S MOUNTAIN VIEW ST

201 S MOUNTAIN VIEW ST

Year	Uses	Source
2020	CA FOODS INC	EDR Digital Archive
	CINDY'S TRUE BLUE CATERING	EDR Digital Archive
	MARCEL WAFFLES	EDR Digital Archive
2014	CA FOODS INC	Cole Information
	CINDYS TRUE BLUE CATERING	Cole Information
2010	CHARLIES FOODS INC	Cole Information
	CINDYS TRUE BLUE CATERING	Cole Information
2005	ERNESTO CASILLAS ROUTE	Cole Information
	LUISCATERING	Cole Information

FINDINGS

Year	Uses	Source
2005	MARISCOS CHOCHE	Cole Information
1995	ALS TRUCK REPAIR SVC	Cole Information
	CHARLIES FOODS INC	Cole Information
	TRUE BLUE CATERING	Cole Information
1992	CHARLIES FOODS	Cole Information
	K C CATERING	Cole Information
	TAMIS CATERING	Cole Information
	TRUE BLUE CATERING	Cole Information

W 1ST ST

4320 W 1ST ST

Year	Uses	Source
2000	M LEHAO	Cole Information

FINDINGS

ADJOINING PROPERTY DETAIL

The following Adjoining Property addresses were researched for this report. Detailed findings are provided for each address.

1ST

4211 1ST

Year	Uses	Source
1995	Lake Park Santa ANAHEIM	Pacific Bell
	Quist John S & Helen F	Pacific Bell
	Rossi Ernest J	Pacific Bell
	Trezona Douglas J	Pacific Bell

1ST AVE

4080 1ST AVE

Year	Uses	Source
1980	Massey Glen & Diela	Pacific Telephone

4136 1ST AVE

Year	Uses	Source
1995	Galarza Isidro Luna	Pacific Bell

1ST ST

3895 1ST ST

Year	Uses	Source
2002	DOTien	Haines Company
	SUPERSTOP	Haines Company

4060 1ST ST

Year	Uses	Source
1986	Garcia Richard	Pacific Bell
	Hume Dan I R	Pacific Bell
	Johnson Anna Maria Mrs	Pacific Bell

FINDINGS

4080 1ST ST

Year	*Uses*	*Source*
2002	PARKTERRACE ADAMEOdrlon Organsra	Haines Company
	AREVALOSEm Uslo	Haines Company
	AYALADa OXd	Haines Company
	AYALAJOee I	Haines Company
1991	Archuleta Alan	Pacific Bell
	Avelar Maria Teresa	Pacific Bell
	Brew ster Robt	Pacific Bell
	Cook Cathy	Pacific Bell
	D & M MAPS	Pacific Bell
	Davis Thomas W Jr	Pacific Bell
	Delgado H	Pacific Bell
	Dinger Steven R	Pacific Bell
	Drew s B	Pacific Bell
	Feather Ralph	Pacific Bell
	Gent William J	Pacific Bell
	Grishkow sky Scott	Pacific Bell
	Hill J A	Pacific Bell
	Iqbal Muhammad N	Pacific Bell
	Johnson Anna Maria Mrs	Pacific Bell
	Jones Sylvester & Francisca	Pacific Bell
	Kersting Kenneth L	Pacific Bell
	Lechuga Roberto	Pacific Bell
	Leibovich Robert	Pacific Bell
	Lew is Daniel	Pacific Bell
	Lew is Daniel & Chellie	Pacific Bell
	Lew is Gregory & Kathleen	Pacific Bell
	Lew is H	Pacific Bell
	Lew is H	Pacific Bell
	Lew is H	Pacific Bell
	Lew is H @Fountain Valley@	Pacific Bell
	Lew is Jas	Pacific Bell

FINDINGS

Year	*Uses*	*Source*
1991	Monteiano Julia	Pacific Bell
	Montejano Lu I	Pacific Bell
	Montelano Manuel	Pacific Bell
	Neilsen Jeffrey	Pacific Bell
	Norris Phillip & Lynn	Pacific Bell
	Olivera Florentino	Pacific Bell
	Ortaz Manuel	Pacific Bell
	Park Terrace	Pacific Bell
	Pillus Robert & Shirley	Pacific Bell
	Prindle Roy L	Pacific Bell
	Ramos Geo	Pacific Bell
	Rayfield L	Pacific Bell
	Rivera Mike & Edith	Pacific Bell
	Rivera Michor	Pacific Bell
	Scarfeu Rchard	Pacific Bell
	Schubert V J	Pacific Bell
	Sheely Gordon	Pacific Bell
	Smith Michael & Debra	Pacific Bell
	Southard James	Pacific Bell
	Sprague David	Pacific Bell
	Thornton Kevin L	Pacific Bell
	Valencia E	Pacific Bell
	Van Patten L M	Pacific Bell
	Warren Catherine	Pacific Bell
	Wright Carolyn F	Pacific Bell
1986	Adams Don	Pacific Bell
	Arnold Chas R	Pacific Bell
	Baird Gerald L	Pacific Bell
	Barkalow Gary D	Pacific Bell
	Brew ster Robt	Pacific Bell
	BriggsWerner Wm & Debbie	Pacific Bell
	Brow n P L	Pacific Bell

FINDINGS

Year	*Uses*	*Source*
1986	Buhrman Delbert	Pacific Bell
	Bunkofske Robt R	Pacific Bell
	Chu Thu Ba	Pacific Bell
	Clark Archie	Pacific Bell
	Collins M & S	Pacific Bell
	Coyne Don	Pacific Bell
	D & M MAPS	Pacific Bell
	Davis M	Pacific Bell
	Davis Thomas W Jr	Pacific Bell
	Deffendall Ralph & Grace	Pacific Bell
	Dutkiewicz Tom	Pacific Bell
	Flares Bertha G	Pacific Bell
	Goselin T & B	Pacific Bell
	Graves Raymond W	Pacific Bell
	Hampton Wilbur R	Pacific Bell
	Hann Gregg	Pacific Bell
	Higgins Juanita E	Pacific Bell
	Hughes N K	Pacific Bell
	Johnson David	Pacific Bell
	Jollcy Dock K	Pacific Bell
	Jones Lawrence T	Pacific Bell
	Kishishita J	Pacific Bell
	Krabs W Glenn	Pacific Bell
	Lewis Gregory & Kathleen	Pacific Bell
	Long June	Pacific Bell
	Machaby Rosemary	Pacific Bell
	Mambourg T	Pacific Bell
	Mc Cluney Carol	Pacific Bell
	Meyer Michael & Marcey	Pacific Bell
	Murphy Mi J	Pacific Bell
	Neilsen Jeffrey	Pacific Bell
	Nolan Robt J	Pacific Bell

FINDINGS

Year	Uses	Source
1986	Osborne Alf	Pacific Bell
	Padilla Felix	Pacific Bell
	Park Terrace	Pacific Bell
	Pflieger Steven	Pacific Bell
	Radmer Philip A	Pacific Bell
	Rainwater Al	Pacific Bell
	Ramos Geo	Pacific Bell
	Renkenberger Paul	Pacific Bell
	Ruhl M L	Pacific Bell
	Russell Cndy	Pacific Bell
	Russell FR	Pacific Bell
	Rutherford William J	Pacific Bell
	Sabo John	Pacific Bell
	Sasaki Roy & Keiko	Pacific Bell
	Schubert V J	Pacific Bell
	Swan B R	Pacific Bell
1980	Amirault Alf led A	Pacific Telephone
	Amirault MM	Pacific Telephone
	Brewster Robt & Mary Jo	Pacific Telephone
	Bunkofske Robt R	Pacific Telephone
	Caban Mark S	Pacific Telephone
	Carine H Mrs	Pacific Telephone
	Colclasure Michael	Pacific Telephone
	Contempo Santa Ana	Pacific Telephone
	Cunningham Thos	Pacific Telephone
	Dutton Earl D	Pacific Telephone
	Dykgraaf Jacob	Pacific Telephone
	Elyko Jon J	Pacific Telephone
	Garcia Richard	Pacific Telephone
	Gerloff Earl W	Pacific Telephone
	Gerioff Rosalie	Pacific Telephone
	Gray Paula M	Pacific Telephone

FINDINGS

Year	*Uses*	*Source*
1980	Halbrook Lavern & Juanita	Pacific Telephone
	Hirschman Carl L	Pacific Telephone
	Jolley Dock K	Pacific Telephone
	Lineberger Curtis & Annette	Pacific Telephone
	Long John D	Pacific Telephone
	Long June	Pacific Telephone
	MGcliney Carol	Pacific Telephone
	Milligan John	Pacific Telephone
	Mournighan Jas L	Pacific Telephone
	Mourninghan Frank J	Pacific Telephone
	Ng Pak Chung	Pacific Telephone
	Nobte Steve	Pacific Telephone
	Patterson Rodger & Joanne	Pacific Telephone
	Paxton Harry R	Pacific Telephone
	Romnano Virginia	Pacific Telephone
	Russell Debbie	Pacific Telephone
	Schubert VJ	Pacific Telephone
	Smith Maybelle P	Pacific Telephone
	Thacker Bobbie L	Pacific Telephone
	Trew eek Richard G	Pacific Telephone
	Tribble Ronald	Pacific Telephone
	Vander Yacht Jeff	Pacific Telephone
	Walters Jerome V	Pacific Telephone
	Weaver Wes & Beth	Pacific Telephone
	Weibel Dare E	Pacific Telephone
	Wilcox Delos H	Pacific Telephone
	Zeitier W	Pacific Telephone
1975	Anderson Earl R	Luskey Brothers & Co., Inc.
	Anderson W O	Luskey Brothers & Co., Inc.
	Atw ell H G	Luskey Brothers & Co., Inc.
	Ball David	Luskey Brothers & Co., Inc.
	Barrington Tom	Luskey Brothers & Co., Inc.

FINDINGS

Year	*Uses*	*Source*
1975	Bates Frank	Luskey Brothers & Co., Inc.
	Bidaman Dorothy	Luskey Brothers & Co., Inc.
	Bidaman Wm H	Luskey Brothers & Co., Inc.
	Bowen Jas E	Luskey Brothers & Co., Inc.
	Brown Morian R	Luskey Brothers & Co., Inc.
	Burt W G	Luskey Brothers & Co., Inc.
	Clark Frank C	Luskey Brothers & Co., Inc.
	Contempo Santa Ana	Luskey Brothers & Co., Inc.
	Cook Eugene	Luskey Brothers & Co., Inc.
	Cronacher Fred	Luskey Brothers & Co., Inc.
	Croteau J A	Luskey Brothers & Co., Inc.
	Davis Raymond	Luskey Brothers & Co., Inc.
	De Napoli Albert J	Luskey Brothers & Co., Inc.
	Denham Tyrone	Luskey Brothers & Co., Inc.
	DeVito Jas	Luskey Brothers & Co., Inc.
	Devlin Gladys I	Luskey Brothers & Co., Inc.
	Drews B	Luskey Brothers & Co., Inc.
	Edge Bonnie L	Luskey Brothers & Co., Inc.
	Ehrlich Herbert	Luskey Brothers & Co., Inc.
	Ellei Robt L	Luskey Brothers & Co., Inc.
	Elyko John J	Luskey Brothers & Co., Inc.
	Ezzell B P	Luskey Brothers & Co., Inc.
	Felhandler A	Luskey Brothers & Co., Inc.
	Ferrington D	Luskey Brothers & Co., Inc.
	Fiffe Donald	Luskey Brothers & Co., Inc.
	Fordham Wm	Luskey Brothers & Co., Inc.
	Fults Michael	Luskey Brothers & Co., Inc.
	Gaugush Jos S	Luskey Brothers & Co., Inc.
	Gerock Chas	Luskey Brothers & Co., Inc.
	Gittins B T	Luskey Brothers & Co., Inc.
	Good Cliff	Luskey Brothers & Co., Inc.
	Graves Raymond W	Luskey Brothers & Co., Inc.

FINDINGS

Year	*Uses*	*Source*
1975	Gray Paula M	Luskey Brothers & Co., Inc.
	Green Ed	Luskey Brothers & Co., Inc.
	Hamilton Wm L	Luskey Brothers & Co., Inc.
	Hampton Wilbur R	Luskey Brothers & Co., Inc.
	Harris Russell	Luskey Brothers & Co., Inc.
	Hayes John W	Luskey Brothers & Co., Inc.
	Hertel Mary Kay	Luskey Brothers & Co., Inc.
	Hill J A	Luskey Brothers & Co., Inc.
	Hill Paul R	Luskey Brothers & Co., Inc.
	How e Chuck R	Luskey Brothers & Co., Inc.
	Ireland Tim P	Luskey Brothers & Co., Inc.
	Johnson Anna Maria Mrs	Luskey Brothers & Co., Inc.
	Johnson Mark D	Luskey Brothers & Co., Inc.
	Johnson Roger G	Luskey Brothers & Co., Inc.
	Johnston Tillie F	Luskey Brothers & Co., Inc.
	Johnston Willie D	Luskey Brothers & Co., Inc.
	Jones Byrd M	Luskey Brothers & Co., Inc.
	Jurries Harold L	Luskey Brothers & Co., Inc.
	Kendrick Van O	Luskey Brothers & Co., Inc.
	Kersting Kenneth L	Luskey Brothers & Co., Inc.
	Kiely Richard G Jr	Luskey Brothers & Co., Inc.
	Kimbrell Jos L	Luskey Brothers & Co., Inc.
	Knapp Jas M	Luskey Brothers & Co., Inc.
	Knisley B J	Luskey Brothers & Co., Inc.
	Kruse Emile	Luskey Brothers & Co., Inc.
	Larson David	Luskey Brothers & Co., Inc.
	Law rence R	Luskey Brothers & Co., Inc.
	Lazenby Gary	Luskey Brothers & Co., Inc.
	Livesay Robt L	Luskey Brothers & Co., Inc.
	Long Fred L	Luskey Brothers & Co., Inc.
	Long June	Luskey Brothers & Co., Inc.
	Loomis LeRoy J	Luskey Brothers & Co., Inc.

FINDINGS

Year	Uses	Source
1975	Lord Raymond H	Luskey Brothers & Co., Inc.
	Maldonado Theresa M	Luskey Brothers & Co., Inc.
	Mariano Patrick J	Luskey Brothers & Co., Inc.
	McCarthy Robt	Luskey Brothers & Co., Inc.
	McGarrah Wm	Luskey Brothers & Co., Inc.
	McKee Carl E	Luskey Brothers & Co., Inc.
	Meyer Earl R	Luskey Brothers & Co., Inc.
	Milligan John	Luskey Brothers & Co., Inc.
	Mitchell Emery A	Luskey Brothers & Co., Inc.
	Morisette C	Luskey Brothers & Co., Inc.
	MORISETTE PAINTING CO	Luskey Brothers & Co., Inc.
	Morisette S	Luskey Brothers & Co., Inc.
	Mournighan Jas L	Luskey Brothers & Co., Inc.
	Munoz B A	Luskey Brothers & Co., Inc.
	Neely Tom D	Luskey Brothers & Co., Inc.
	Niemann Henry W	Luskey Brothers & Co., Inc.
	Nolen Jas E	Luskey Brothers & Co., Inc.
	Ogren John V	Luskey Brothers & Co., Inc.
	Ogren L J	Luskey Brothers & Co., Inc.
	Parks Kimberly	Luskey Brothers & Co., Inc.
	Paxton Harry R	Luskey Brothers & Co., Inc.
	Penney Randy	Luskey Brothers & Co., Inc.
	Pieper Hans	Luskey Brothers & Co., Inc.
	Rakestraw Ron	Luskey Brothers & Co., Inc.
	Remington Kay	Luskey Brothers & Co., Inc.
	Richardson W P	Luskey Brothers & Co., Inc.
	Rideout Penrod	Luskey Brothers & Co., Inc.
	Roe Robt H	Luskey Brothers & Co., Inc.
	Russell F R	Luskey Brothers & Co., Inc.
	Saehr Chas G	Luskey Brothers & Co., Inc.
	Sawyer Percy I	Luskey Brothers & Co., Inc.
	Schlogel Donald F	Luskey Brothers & Co., Inc.

FINDINGS

Year	Uses	Source
1975	Schmid L W	Luskey Brothers & Co., Inc.
	Schubert V J	Luskey Brothers & Co., Inc.
	Shakley Gerald D	Luskey Brothers & Co., Inc.
	Shaw Steven R	Luskey Brothers & Co., Inc.
	Smith Derw ood	Luskey Brothers & Co., Inc.
	Smith Mary	Luskey Brothers & Co., Inc.
	Smith Maybelle P	Luskey Brothers & Co., Inc.
	Stew art Donald R	Luskey Brothers & Co., Inc.
	Stew art Thelma I	Luskey Brothers & Co., Inc.
	Thacker Bobbie L	Luskey Brothers & Co., Inc.
	Thiele Clyde	Luskey Brothers & Co., Inc.
	Trew eek Richard G	Luskey Brothers & Co., Inc.
	Van Loan Richard C	Luskey Brothers & Co., Inc.
	Velci Eugene	Luskey Brothers & Co., Inc.
	Weibel Cathleen H	Luskey Brothers & Co., Inc.
	Weibel Dare E	Luskey Brothers & Co., Inc.
	Welch Forest D	Luskey Brothers & Co., Inc.
	Wesley Wm	Luskey Brothers & Co., Inc.
	Wilbanks J D	Luskey Brothers & Co., Inc.
	Wilcox Delos H	Luskey Brothers & Co., Inc.
	Wilkes Danl	Luskey Brothers & Co., Inc.
	Williams Robt	Luskey Brothers & Co., Inc.
	Yates Thos E	Luskey Brothers & Co., Inc.
	Young Everett E	Luskey Brothers & Co., Inc.

4101 1ST ST

Year	Uses	Source
1980	urch Donna	Pacific Telephone

4111 1ST ST

Year	Uses	Source
1980	Morris K J	Pacific Telephone

FINDINGS

4181 1ST ST

Year	Uses	Source
1941	MVlc Dougall David C r	Southern California Telephone Co.

4192 1ST ST

Year	Uses	Source
1925	J G Brow n	Western Directory Co.

4200 1ST ST

Year	Uses	Source
2002	PARKSIDE COURT	Haines Company

4201 1ST ST

Year	Uses	Source
2002	XXXX	Haines Company
1991	Cal Va Market	Pacific Bell
1986	Santa Ana	Pacific Bell
1975	Santa Ana	Luskey Brothers & Co., Inc.

4202 1ST ST

Year	Uses	Source
1986	Mr Mazzs	Pacific Bell
1980	Mr Mazs	Pacific Telephone
1975	Silver Room The tavrn	Luskey Brothers & Co., Inc.

4206 1ST ST

Year	Uses	Source
1986	Pacific Truck & Trailer Sales & Service	Pacific Bell
1980	Pacific Truck & Trailer Sales & Service	Pacific Telephone
1975	PACIFIC TRAILER CO	Luskey Brothers & Co., Inc.
	Pacific Truck & Trailer Sales & Service	Luskey Brothers & Co., Inc.

4210 1ST ST

Year	Uses	Source
2002	VILLA VERDEAPTS	Haines Company
	BUSlach	Haines Company
	HUYNHTony	Haines Company

FINDINGS

Year	Uses	Source
2002	LENhung	Haines Company
	LETam	Haines Company
1991	Castillo Alvino	Pacific Bell
	Mendez Humberto	Pacific Bell
	Na Sang Jung	Pacific Bell
	Nguyen Tuo I	Pacific Bell
	Tsai Yu Yung	Pacific Bell
1986	CRAFT JIM ME AT CO	Pacific Bell
1980	TAYLOR MADE ME AT CO	Pacific Telephone
1975	SANTA ANA PACKING CO	Luskey Brothers & Co., Inc.

4211 1ST ST

Year	Uses	Source
2002	L AKEPARKMBLHM	Haines Company
1991	Atkins Thomas & Shirley	Pacific Bell
	Barnhill Francine	Pacific Bell
	Barry Don Col	Pacific Bell
	Blackw ell Paul	Pacific Bell
	Bodie W R	Pacific Bell
	Born Ray W	Pacific Bell
	Bozzalla Leverne J	Pacific Bell
	Carbone Leo	Pacific Bell
	Clarke John C	Pacific Bell
	Comstock Law rence A	Pacific Bell
	Cristaldi S	Pacific Bell
	Culliton Robt & Anne	Pacific Bell
	Currie V	Pacific Bell
	Dandie P M	Pacific Bell
	De Maggio M	Pacific Bell
	Dow ns Albert K	Pacific Bell
	Forbes Adam K Jim	Pacific Bell
	Green Gordon L	Pacific Bell
	Greger Jack	Pacific Bell

FINDINGS

Year	*Uses*	*Source*
1991	Gutheil M R	Pacific Bell
	Hokans Afton J	Pacific Bell
	Hooper Gerald D	Pacific Bell
	Hoyt Stanley R	Pacific Bell
	Jackson Dale	Pacific Bell
	Jacobson Phyllis L	Pacific Bell
	Kron L S	Pacific Bell
	Kulovitz Eugene	Pacific Bell
	Lake Park Santa Ana	Pacific Bell
	Ludlum M B	Pacific Bell
	Mc Dougal R E	Pacific Bell
	Montalbano Angeline	Pacific Bell
	Mors Harry C	Pacific Bell
	Momrrso Walter N	Pacific Bell
	Morrison Wayne @Laguna Beach@	Pacific Bell
	Morton Vera	Pacific Bell
	Mudron Bob & Anita	Pacific Bell
	Nellor Joseph	Pacific Bell
	Nichols M A	Pacific Bell
	Orr William C	Pacific Bell
	Osborne Wm F	Pacific Bell
	Perrin Creston	Pacific Bell
	Peters Arthur E	Pacific Bell
	Polmounter A	Pacific Bell
	Pritchett Martland	Pacific Bell
	Quirk Phillip J	Pacific Bell
	Rodnick Michael	Pacific Bell
	Rossi Ernest J	Pacific Bell
	Saw yer W R	Pacific Bell
	Scheuerman E Ray	Pacific Bell
	Secondo H	Pacific Bell
	Shea Geter	Pacific Bell

FINDINGS

Year	Uses	Source
1991	Sherwood Lester L	Pacific Bell
	Siegel Harold	Pacific Bell
	Simmons C A & M Lois	Pacific Bell
	Sindt Woodrow	Pacific Bell
	Smlth Barbara A	Pacific Bell
	Smth RBarbara HMFCC	Pacific Bell
	Smith J F	Pacific Bell
	Southern Frederick	Pacific Bell
	Tegen Marvm	Pacific Bell
	Tegene G	Pacific Bell
	Teggart James S	Pacific Bell
	Trezona Douglas J	Pacific Bell
	Trgovac Edward	Pacific Bell
	Vlpae FM G	Pacific Bell
	Walsh Ronald L Maj USMC	Pacific Bell
	Willlams Wm	Pacific Bell
	Woolridge Robert & Valene	Pacific Bell
	Wortman C N	Pacific Bell
	Wuchner Jos F	Pacific Bell
	Zurcher SR	Pacific Bell
1986	Gonnella Marion A	Pacific Bell
	Adams F M	Pacific Bell
	Armstrong Robt F	Pacific Bell
	Asher A L	Pacific Bell
	Barron Bruce M	Pacific Bell
	Barron Bruce M	Pacific Bell
	Barry Don Col	Pacific Bell
	Bartley Harold J	Pacific Bell
	Blackwell Paul	Pacific Bell
	Bodle W R	Pacific Bell
	Borkgren I Fred	Pacific Bell
	Born Ray W	Pacific Bell

FINDINGS

Year	Uses	Source
1986	Brown Harold B	Pacific Bell
	Buck Richard L	Pacific Bell
	Carbone Leo	Pacific Bell
	Carl Arthur L	Pacific Bell
	Carpenter G B	Pacific Bell
	Chronert Thos R	Pacific Bell
	Clarke John C	Pacific Bell
	Comstock Lawrence A	Pacific Bell
	Conners Walter J	Pacific Bell
	Contrucci Raymond R	Pacific Bell
	Culliton Robt & Anne	Pacific Bell
	Curne V	Pacific Bell
	Dandle Earle K & Phyllis M	Pacific Bell
	Dawson F H	Pacific Bell
	De Maggio M	Pacific Bell
	Donahue Dan I R	Pacific Bell
	Downs Albert K	Pacific Bell
	East Geo F	Pacific Bell
	Epplett M	Pacific Bell
	Enckson Edmond A	Pacific Bell
	Ferrian Robt J	Pacific Bell
	Finch A M	Pacific Bell
	Fisher Ellen N	Pacific Bell
	Flanigan T S	Pacific Bell
	Forbes Adam KJim	Pacific Bell
	Fullagar Jas B	Pacific Bell
	Graas Vincent E	Pacific Bell
	Green Gordon L	Pacific Bell
	Greger Jack	Pacific Bell
	Gutheil M R	Pacific Bell
	Hansen M	Pacific Bell
	Harkleroad H J	Pacific Bell

FINDINGS

Year	*Uses*	*Source*
1986	Harrison Louise W	Pacific Bell
	Hokans Afton J	Pacific Bell
	Hubbell M	Pacific Bell
	Hunt Robt S	Pacific Bell
	James Louis C	Pacific Bell
	Jensen Leo E t Fay J	Pacific Bell
	Koch B M	Pacific Bell
	Kolosna Francis R	Pacific Bell
	Korolew Dintriy	Pacific Bell
	Kulovitz Eugene	Pacific Bell
	Lake Park Santa Ana	Pacific Bell
	Larsen Jerry	Pacific Bell
	Lee Albert G	Pacific Bell
	Ludlum M B	Pacific Bell
	Mc Cammon Lloyd H	Pacific Bell
	Mc Oougal R E	Pacific Bell
	Merrll Gilbert & Flora	Pacific Bell
	Montalbano Ben	Pacific Bell
	Morrs Harry C	Pacific Bell
	Morris Harry J	Pacific Bell
	Morrson Walter N	Pacific Bell
	Murray Louis J	Pacific Bell
	Oaks Hulda F	Pacific Bell
	Peters Arthur E	Pacific Bell
	Pew itt Mary	Pacific Bell
	Pickens Gerald B	Pacific Bell
	Polmounter A	Pacific Bell
	Preston Dan & Carol	Pacific Bell
	Pntchett Maitland	Pacific Bell
	Prochnow Earl H	Pacific Bell
	Quirk Phillip J	Pacific Bell
	Quist John S & Helen F	Pacific Bell

FINDINGS

Year	*Uses*	*Source*
1986	Rainbow Video Tape Production Co	Pacific Bell
	Rehers Geo	Pacific Bell
	Rodmck Michael	Pacific Bell
	Rody Danl G	Pacific Bell
	Ross I	Pacific Bell
	Rossi Ernest J	Pacific Bell
	Scheuerman E Ray	Pacific Bell
	Secondo H	Pacific Bell
	Sellers Law rence R	Pacific Bell
	Shea Geter	Pacific Bell
	Sheets Bessie B	Pacific Bell
	Sherw ood Lester L	Pacific Bell
	Shinsky Fay & David	Pacific Bell
	Shyken Lou	Pacific Bell
	Siegel Harold	Pacific Bell
	Simmons C A & M Lo ls	Pacific Bell
	Sndt Woodrow	Pacific Bell
	Smith Thos A	Pacific Bell
	Southern Frederick	Pacific Bell
	Staton E Ross	Pacific Bell
	Storch Frank W	Pacific Bell
1980	Agnew Wm Herbert	Pacific Telephone
	Anderson Milford P	Pacific Telephone
	Asher A L	Pacific Telephone
	Bamett Bill R W	Pacific Telephone
	Barron Bruce M	Pacific Telephone
	Barry Don Col	Pacific Telephone
	Born Ray W	Pacific Telephone
	Bozzalla Leverne J	Pacific Telephone
	Bristol D E	Pacific Telephone
	h Brow i Harold B	Pacific Telephone
	Buck Richard L	Pacific Telephone

FINDINGS

Year	*Uses*	*Source*
1980	Carl Arthur L	Pacific Telephone
	Carl Bay Tow n House Beach Bt & Atlanta @Huntington Beach@	Pacific Telephone
	Comstock Law rence A	Pacific Telephone
	Conners Walter i	Pacific Telephone
	D Contrucci Raymond R	Pacific Telephone
	Corum H E	Pacific Telephone
	Culliton Robt & Anne	Pacific Telephone
	Ferranti John C Jr	Pacific Telephone
	Forbes Adam K Jim	Pacific Telephone
	Foss Chas P	Pacific Telephone
	Prohner Otto C	Pacific Telephone
	Ful agar Jos B	Pacific Telephone
	Glaser trv	Pacific Telephone
	I Gonnella Marion A	Pacific Telephone
	Goode Verne E & Faye H	Pacific Telephone
	Graas Vincent E	Pacific Telephone
	Gregorle Robt K	Pacific Telephone
	Gunner Leslie E	Pacific Telephone
	Halton Harry	Pacific Telephone
	Harrison Louise W	Pacific Telephone
	Hirschberger Chas & Sylvia	Pacific Telephone
	Hubbell R T	Pacific Telephone
	James Louis C	Pacific Telephone
	Johnson Warren C Lt Col	Pacific Telephone
	Jones Harry Jr	Pacific Telephone
	Knight Thos A	Pacific Telephone
	Koch B M	Pacific Telephone
	Kolosna Francis R	Pacific Telephone
	s Korolew Dinitriy	Pacific Telephone
	Kulovitz Eugene	Pacific Telephone
	Macias Ernest	Pacific Telephone
	Mann Laymon E	Pacific Telephone

FINDINGS

Year	*Uses*	*Source*
1980	c Cammon Lloyd H	Pacific Telephone
	Mc Clelland R E	Pacific Telephone
	Mc Dougal R E	Pacific Telephone
	Messmer Wmni	Pacific Telephone
	t Morrison Walter N	Pacific Telephone
	New bould Helga & Eric	Pacific Telephone
	Nichols M A	Pacific Telephone
	Perrin Creston	Pacific Telephone
	Perrin Daniela	Pacific Telephone
	Peters Arthur W	Pacific Telephone
	Peterson Harold E	Pacific Telephone
	Prochnow Earl H	Pacific Telephone
	Quist John S & Helen F	Pacific Telephone
	Quist L	Pacific Telephone
	Sherw ood Lester L	Pacific Telephone
	Sherw ood Lew is & Phyliss	Pacific Telephone
	Southern Frederick	Pacific Telephone
	Staton E Ross	Pacific Telephone
	Storch Frank W	Pacific Telephone
	Thompson Russell T	Pacific Telephone
	Trezona Douglas J	Pacific Telephone
	Walden Judson D	Pacific Telephone
	Wees C	Pacific Telephone
	Whitacre Dale	Pacific Telephone
	Wood Frank G	Pacific Telephone
1975	Adams F M	Luskey Brothers & Co., Inc.
	Adams Press M	Luskey Brothers & Co., Inc.
	Alstad Bjarne H	Luskey Brothers & Co., Inc.
	Barnett Bill R W	Luskey Brothers & Co., Inc.
	Barron Bruce M	Luskey Brothers & Co., Inc.
	Bauernfiend Geo W	Luskey Brothers & Co., Inc.
	Behan Edw F	Luskey Brothers & Co., Inc.

FINDINGS

Year	*Uses*	*Source*
1975	Bergthold Bonnie	Luskey Brothers & Co., Inc.
	Berry Wm H	Luskey Brothers & Co., Inc.
	Bingham Kenneth J	Luskey Brothers & Co., Inc.
	Born Ray W	Luskey Brothers & Co., Inc.
	Brandt Robt D	Luskey Brothers & Co., Inc.
	Brown B B	Luskey Brothers & Co., Inc.
	Bryson A G	Luskey Brothers & Co., Inc.
	Buck Richard L	Luskey Brothers & Co., Inc.
	Chisholm Geo Jr	Luskey Brothers & Co., Inc.
	Chronert Thos R	Luskey Brothers & Co., Inc.
	Conners Walter J	Luskey Brothers & Co., Inc.
	Destro A M	Luskey Brothers & Co., Inc.
	Devine Jas C	Luskey Brothers & Co., Inc.
	Devine R	Luskey Brothers & Co., Inc.
	Draper Harold	Luskey Brothers & Co., Inc.
	Engle Paul M Sr	Luskey Brothers & Co., Inc.
	Erath H R	Luskey Brothers & Co., Inc.
	Franklin Roy O	Luskey Brothers & Co., Inc.
	Galloro Donald M	Luskey Brothers & Co., Inc.
	Garis M R	Luskey Brothers & Co., Inc.
	Garriott Saml C	Luskey Brothers & Co., Inc.
	Getchell Gerald H	Luskey Brothers & Co., Inc.
	Goode Frank	Luskey Brothers & Co., Inc.
	Graas Vincent E	Luskey Brothers & Co., Inc.
	Graves Burbin	Luskey Brothers & Co., Inc.
	Greger L J	Luskey Brothers & Co., Inc.
	Hankins C R	Luskey Brothers & Co., Inc.
	Harms Esther	Luskey Brothers & Co., Inc.
	Harrison Louise W	Luskey Brothers & Co., Inc.
	Hayworth John	Luskey Brothers & Co., Inc.
	Heim Larry	Luskey Brothers & Co., Inc.
	Hernandez Secundino	Luskey Brothers & Co., Inc.

FINDINGS

Year	Uses	Source
1975	Hill Carl M	Luskey Brothers & Co., Inc.
	Hoban M L	Luskey Brothers & Co., Inc.
	Hockett Victor D	Luskey Brothers & Co., Inc.
	How erton L E	Luskey Brothers & Co., Inc.
	Hubbell Myrtle	Luskey Brothers & Co., Inc.
	Hubbell R T	Luskey Brothers & Co., Inc.
	Hunter New ton A	Luskey Brothers & Co., Inc.
	Inman Lloyd A	Luskey Brothers & Co., Inc.
	James Louis C	Luskey Brothers & Co., Inc.
	Junker Oris L	Luskey Brothers & Co., Inc.
	Kays Carl R	Luskey Brothers & Co., Inc.
	Knight Thos A	Luskey Brothers & Co., Inc.
	Koon Raymond W	Luskey Brothers & Co., Inc.
	Kron Roman	Luskey Brothers & Co., Inc.
	Kruger Loren	Luskey Brothers & Co., Inc.
	Kulovitz Eugene	Luskey Brothers & Co., Inc.
	LaCroix E M	Luskey Brothers & Co., Inc.
	La Croix Leo	Luskey Brothers & Co., Inc.
	Lake Park Sales	Luskey Brothers & Co., Inc.
	LAKE PARK SANTA ANA	Luskey Brothers & Co., Inc.
	Mamuscia Jos	Luskey Brothers & Co., Inc.
	Mann Laymon E	Luskey Brothers & Co., Inc.
	Martin Marion W	Luskey Brothers & Co., Inc.
	Merrill Gilbert F	Luskey Brothers & Co., Inc.
	Morford D E	Luskey Brothers & Co., Inc.
	Musil Geo H	Luskey Brothers & Co., Inc.
	Nichols M A	Luskey Brothers & Co., Inc.
	Nichols Ray D	Luskey Brothers & Co., Inc.
	Olson Oliver E	Luskey Brothers & Co., Inc.
	Partlow Deloris	Luskey Brothers & Co., Inc.
	Pearson David W	Luskey Brothers & Co., Inc.
	Peters Arthur E	Luskey Brothers & Co., Inc.

FINDINGS

Year	Uses	Source
1975	Plummer Douglas	Luskey Brothers & Co., Inc.
	Pluta Frank	Luskey Brothers & Co., Inc.
	Pohorsky Joe	Luskey Brothers & Co., Inc.
	Powell W D Rev	Luskey Brothers & Co., Inc.
	Powley Flora V Mrs	Luskey Brothers & Co., Inc.
	Prochnow Earl H	Luskey Brothers & Co., Inc.
	Rauschenberger Dorothy	Luskey Brothers & Co., Inc.
	Ray Wm F	Luskey Brothers & Co., Inc.
	Robitaille Blaine	Luskey Brothers & Co., Inc.
	Sellers Lawrence R	Luskey Brothers & Co., Inc.
	Shyken Lou	Luskey Brothers & Co., Inc.
	Tarbell M T	Luskey Brothers & Co., Inc.
	Thomas C D	Luskey Brothers & Co., Inc.
	Thompson Russell T	Luskey Brothers & Co., Inc.
	Tiffany Gifford F	Luskey Brothers & Co., Inc.
	Trezona Douglas J	Luskey Brothers & Co., Inc.
	Urton N	Luskey Brothers & Co., Inc.
	VanHooser Wm R	Luskey Brothers & Co., Inc.
	Vinson Lance	Luskey Brothers & Co., Inc.
	Warren J T	Luskey Brothers & Co., Inc.
	Wasson Curtis	Luskey Brothers & Co., Inc.
	Wold Ben C	Luskey Brothers & Co., Inc.
	Wood Frank G	Luskey Brothers & Co., Inc.

4217 1ST ST

Year	Uses	Source
2002	XXXX	Haines Company

4220 1ST ST

Year	Uses	Source
2002	APARTMENTS ALVAWAOORosalba	Haines Company
	ARCOSManue	Haines Company
	BAJDALauro	Haines Company
	EUZARRARASRobero	Haines Company

FINDINGS

Year	Uses	Source
2002	LEKmh	Haines Company
1991	Aron S V	Pacific Bell
	Nguyen Diep	Pacific Bell
	Rodnguez Jorge A	Pacific Bell
	Trang Hieu	Pacific Bell

4221 1ST ST

Year	Uses	Source
1921	L Brisendine	Western Directory Co.

4230 1ST ST

Year	Uses	Source
2002	APARTMENTS	Haines Company
	BUIThuy	Haines Company
1991	Ngo Hten	Pacific Bell
	A Legal Type	Pacific Bell
	Cao Hanh Hong	Pacific Bell
	Legal Type A	Pacific Bell
	Nguyen Thiep Dinh	Pacific Bell
	Smith J	Pacific Bell
	Vang Kha	Pacific Bell
	Vang Koa	Pacific Bell
	Vu Yen Kim	Pacific Bell

4240 1ST ST

Year	Uses	Source
2002	APARTMENTS	Haines Company
	AVALOSNae IG	Haines Company
	BUI Cuong	Haines Company
1991	Alvarado Leobardo	Pacific Bell
	Alvarado Ramon	Pacific Bell
	Medrano Ignacio A	Pacific Bell
	Nguyen T T	Pacific Bell
	Nguyen TV	Pacific Bell

FINDINGS

Year	Uses	Source
1991	Nguyen TV @Westminster@	Pacific Bell
	Nguyen Tac	Pacific Bell
	Perez Raul	Pacific Bell
	Torres Luis Manuel	Pacific Bell
	Ulloa Gerardo	Pacific Bell

4250 1ST ST

Year	Uses	Source
2002	APARTMENTS	Haines Company
	DANHPh loc	Haines Company
1991	Martinez Villada Josefa	Pacific Bell
	Nguyen Thang	Pacific Bell
	Perez Anceto	Pacific Bell

4260 1ST ST

Year	Uses	Source
2002	APARTMENTS	Haines Company
	AVALOSJenny	Haines Company
	BEVERLY Philppe 714 775 B	Haines Company
	HUYNHChrsme	Haines Company
	IRRAAlberto 714 775 5962 MORALES Parra Abad	Haines Company
1991	Chacon Emiliano	Pacific Bell
	Dang H	Pacific Bell
	Guzman Leonidas	Pacific Bell
	Kim Peter	Pacific Bell
	Legal Type A	Pacific Bell
	Nguyen Hung	Pacific Bell
	Ta Danh	Pacific Bell
	Ta Doan	Pacific Bell
	Visoso Isldro	Pacific Bell
	Vongsa Bounaphay	Pacific Bell
	Yi Sang Hyo	Pacific Bell

FINDINGS

4293 1ST ST

Year	Uses	Source
2002	XXXX	Haines Company

4301 1ST ST

Year	Uses	Source
2002	COLE Dale	Haines Company
1975	Cole Clarence I	Luskey Brothers & Co., Inc.

4311 1ST ST

Year	Uses	Source
2002	XXXX	Haines Company
1991	Salgado John S	Pacific Bell
1986	Salgado John S	Pacific Bell
1980	Salgado John S	Pacific Telephone
1975	Salgado John S	Luskey Brothers & Co., Inc.

4315 1ST ST

Year	Uses	Source
2002	TRAN Joseph	Haines Company
1986	Do Dien Hai	Pacific Bell

4317 1ST ST

Year	Uses	Source
2002	VUONGTarn	Haines Company
	NGOLinh	Haines Company

4319 1ST ST

Year	Uses	Source
2002	NGUYENLan	Haines Company

4321 1ST ST

Year	Uses	Source
2002	NGO Chuck	Haines Company

4323 1ST ST

Year	Uses	Source
2002	ONGUYENLy	Haines Company

FINDINGS

4325 1ST ST

Year	Uses	Source
2002	SWICKARDCarol	Haines Company
1991	Dang Tot Thi	Pacific Bell
1980	Lauer Paul E	Pacific Telephone
	Lauer R C	Pacific Telephone

4327 1ST ST

Year	Uses	Source
2002	OROZCOAlonso	Haines Company
1991	La Vincent	Pacific Bell
1986	Fam Xuong	Pacific Bell

4329 1ST ST

Year	Uses	Source
2002	NGUYEN Tuan	Haines Company
1991	Tran Tho	Pacific Bell
1986	Hill David M	Pacific Bell
1975	CARLSONS SECOND HAND STORE	Luskey Brothers & Co., Inc.

4331 1ST ST

Year	Uses	Source
2002	CAOJason	Haines Company
1986	Sadakane John D	Pacific Bell
1980	Foley Ricnard	Pacific Telephone

4333 1ST ST

Year	Uses	Source
2002	DOANLan Kim	Haines Company
	VONGThai 00 A	Haines Company
1991	Vuong Thai Gia	Pacific Bell
1986	Cuthers John H Jack	Pacific Bell

4335 1ST ST

Year	Uses	Source
2002	TRANTuan	Haines Company

FINDINGS

4337 1ST ST

Year	Uses	Source
2002	CHUNGXuoang	Haines Company
	NGUYEN Nhauyen	Haines Company
	RHOTONL	Haines Company
1986	Gonzales Desi Jr	Pacific Bell
1980	Gonzales Desi Jr	Pacific Telephone

4339 1ST ST

Year	Uses	Source
2002	SVOKem	Haines Company

4401 1ST ST

Year	Uses	Source
2002	IUUEdward	Haines Company
	TRIEUChau	Haines Company
1991	Trieu Chau	Pacific Bell
1986	Johnson R	Pacific Bell

4403 1ST ST

Year	Uses	Source
2002	XXXX	Haines Company

4404 1ST ST

Year	Uses	Source
2002	PFIRRMANN Larane 00 V	Haines Company
1980	Wilson Appliance & Plumbing Repair Service	Pacific Telephone
1975	ORANGE COUNTY PLUMBING COMPANY	Luskey Brothers & Co., Inc.
	Orange County Podiatry Association P O Box 512 @Santa Ana@	Luskey Brothers & Co., Inc.

4406 1ST ST

Year	Uses	Source
2002	XXXX	Haines Company
1991	Sportsman Tavern	Pacific Bell
1986	Sportsman Tavern	Pacific Bell
	Sportsman The	Pacific Bell

Year	Uses	Source
1980	Sportsman Tavern	Pacific Telephone
1975	Sportsman Tavern	Luskey Brothers & Co., Inc.

4411 1ST ST

Year	Uses	Source
2002	NEWPORTSEAFOOD	Haines Company
	RESTAURANT	Haines Company
1991	New port Seafood Restaurant	Pacific Bell

4413 1ST ST

Year	Uses	Source
2002	XXXX	Haines Company
1991	Hons Tailoring	Pacific Bell
1986	Hieus Tailoring	Pacific Bell

4415 1ST ST

Year	Uses	Source
2002	XXXX	Haines Company
1986	Nguyen Dung Thi	Pacific Bell

4417 1ST ST

Year	Uses	Source
2002	XXXX	Haines Company
1991	Hong Kong Beauty Salon	Pacific Bell
1986	Hong Kong Beauty Salon	Pacific Bell
1980	Bond Michael Realty Inc	Pacific Telephone
	New hope Realtors	Pacific Telephone

4421 1ST ST

Year	Uses	Source
2002	GOLDENUON	Haines Company
1986	Golden Lion	Pacific Bell
1980	Rosies Antiques	Pacific Telephone

FINDINGS

4425 1ST ST

Year	Uses	Source
2002	VILLA PASTRIES	Haines Company
1991	Villa Pastries	Pacific Bell
1980	I Villa Pastries	Pacific Telephone

4426 1ST ST

Year	Uses	Source
2002	HISPAN 1 C PRINTING	Haines Company
	LPGAS	Haines Company
	STATONChloe	Haines Company
1991	Bee Petroleum Corp	Pacific Bell
	Bee Petroleum Service	Pacific Bell
1986	BE E PE TROLE UM S E RVICE	Pacific Bell
1980	Bee Petroleum Corp	Pacific Telephone
1975	Bee Petroleum Corp	Luskey Brothers & Co., Inc.
	HUGHS SERVICE	Luskey Brothers & Co., Inc.

4251/ 1ST ST

Year	Uses	Source
1925	F A Kennedy	Western Directory Co.

21ST ST

4300 21ST ST

Year	Uses	Source
1965	Vance JL	Luskey Brothers

4080 W 1ST

1 4080 W 1ST

Year	Uses	Source
1986	Costere J	Pacific Bell

8 4080 W 1ST

Year	Uses	Source
1980	Sw an	Pacific Telephone

FINDINGS

4320 W 1ST

12 4320 W 1ST

Year	Uses	Source
1986	Internati Union Of Operaing Engineers Local Union No	Pacific Bell
1980	Internati Union Of Operating Engineers Local Union No	Pacific Telephone

4320 W 1ST ST

12 4320 W 1ST ST

Year	Uses	Source
1975	INTERNATL UNION OF OPERATING ENGINEERS LOCAL UNION NO	Luskey Brothers & Co., Inc.

BOLSA ST

4107 BOLSA ST

Year	Uses	Source
1966	Dairy Maid Farms	Pacific Telephone
1965	Dairy Maid Farms	Luskey Brothers

4202 BOLSA ST

Year	Uses	Source
1966	Silver Room The	Pacific Telephone
1965	The Silver Room The	Luskey Brothers

4204 BOLSA ST

Year	Uses	Source
1965	Harts Used Cars	Luskey Brothers

4206 BOLSA ST

Year	Uses	Source
1965	Donrusco Co	Luskey Brothers

4210 BOLSA ST

Year	Uses	Source
1966	SANTA ANA PACKING CO	Pacific Telephone

Year	Uses	Source
1965	Cook R	Luskey Brothers
	Santa Ana Packing Co	Luskey Brothers

4311 BOLSA ST

Year	Uses	Source
1966	Roberts Jerry E	Pacific Telephone
1965	Roberts Jerry E	Luskey Brothers

4329 BOLSA ST

Year	Uses	Source
1966	Herb Carlson Second Hand Store	Pacific Telephone
1965	Pells Furn Appliance	Luskey Brothers

4404 BOLSA ST

Year	Uses	Source
1966	Dodd Frank W	Pacific Telephone
	ORANGE COUNTY PLUMBING CO	Pacific Telephone
1965	Dodd FW	Luskey Brothers
	Orange Co Plumbing Co	Luskey Brothers
	Orange Co Plumbing Co	Luskey Brothers

4406 BOLSA ST

Year	Uses	Source
1966	Bolsa Inn	Pacific Telephone
1965	Sea Shanty The	Luskey Brothers

4426 BOLSA ST

Year	Uses	Source
1966	HUGHS SERVICE	Pacific Telephone
	Pac Lubricants Inc	Pacific Telephone
	Seaside Oil Co	Pacific Telephone
1965	Higginbotham Auto Repr	Luskey Brothers
	Taylor Oil Co	Luskey Brothers

FINDINGS

E 1ST ST

4211 E 1ST ST

Year	Uses	Source
1995	SELLERS, L R	Cole Information

EATING 4404 W 1ST

1 EATING 4404 W 1ST

Year	Uses	Source
1980	A Aa bats Orange County Plumbing& H	Pacific Telephone
	A Aabats Plumrnbing & Heating	Pacific Telephone
	A Aabats Plumbing & Heating	Pacific Telephone
	A Aabats Plumbing & Heating pimbeg contrs	Pacific Telephone

MOUNTAIN VIEW

202 MOUNTAIN VIEW

Year	Uses	Source
1960	Lopp Eddy JE 1 a	Luskey Brothers & Co.,

203 MOUNTAIN VIEW

Year	Uses	Source
1960	Zuckerman GS	Luskey Brothers & Co.,

206 MOUNTAIN VIEW

Year	Uses	Source
1960	Lusty CV Mrs JE 1 a	Luskey Brothers & Co.,
	Overstreet CF JE 1 a	Luskey Brothers & Co.,

207 MOUNTAIN VIEW

Year	Uses	Source
1960	Weels Donald JE 1 a	Luskey Brothers & Co.,

210 MOUNTAIN VIEW

Year	Uses	Source
1960	Vacant	Luskey Brothers & Co.,

211 MOUNTAIN VIEW

Year	*Uses*	*Source*
1960	Kidd Walter JE 1 a	Luskey Brothers & Co.,

218 MOUNTAIN VIEW

Year	*Uses*	*Source*
1960	Vacant	Luskey Brothers & Co.,

221 MOUNTAIN VIEW

Year	*Uses*	*Source*
1960	Duarte PA	Luskey Brothers & Co.,

222 MOUNTAIN VIEW

Year	*Uses*	*Source*
1960	Dunkin Ray	Luskey Brothers & Co.,

MOUNTAIN VIEW PL

117 MOUNTAIN VIEW PL

Year	*Uses*	*Source*
1970	Mattson Wm	General Telephone Co., of California

121 MOUNTAIN VIEW PL

Year	*Uses*	*Source*
1970	Brow n F K	General Telephone Co., of California
	Colbert Jos E	General Telephone Co., of California

203 MOUNTAIN VIEW PL

Year	*Uses*	*Source*
1970	Monahan Edna V	General Telephone Co., of California
	Monahan Frank A	General Telephone Co., of California

206 MOUNTAIN VIEW PL

Year	*Uses*	*Source*
1970	Brow n Mae	General Telephone Co., of California
	Brow n T J	General Telephone Co., of California

207 MOUNTAIN VIEW PL

Year	Uses	Source
1970	Hailer Wm	General Telephone Co., of California

218 MOUNTAIN VIEW PL

Year	Uses	Source
1970	Dill Mack	General Telephone Co., of California

MOUNTAIN VIEW ST

113 MOUNTAIN VIEW ST

Year	Uses	Source
2002	CEDILLOJoseph	Haines Company
1966	Cox J	Pacific Telephone
1965	Carvalho J	Luskey Brothers

117 MOUNTAIN VIEW ST

Year	Uses	Source
2002	PERTGlendon	Haines Company
1986	James Esther	Pacific Bell
	James Esther	Pacific Bell
1966	Waite Alice	Pacific Telephone
1965	Waite Alice	Luskey Brothers

118 MOUNTAIN VIEW ST

Year	Uses	Source
2002	GUILLENSalvador	Haines Company
1966	Guillen Connie L	Pacific Telephone
	Guillen Sal R	Pacific Telephone
1965	Guillen SR	Luskey Brothers

121 MOUNTAIN VIEW ST

Year	Uses	Source
2002	WELLSCharles	Haines Company
	A MORALESRasael	Haines Company
1995	Morales Rafael	Pacific Bell
1991	Heth Scot	Pacific Bell

FINDINGS

Year	Uses	Source
1986	Heth Scot	Pacific Bell
1980	Kfc Centipbell G R	Pacific Telephone
	Van Grol Doug A	Pacific Telephone
1975	McKinney Cherie A	Luskey Brothers & Co., Inc.
	Ward V E	Luskey Brothers & Co., Inc.
1966	Brow n F K	Pacific Telephone
	Mc Laughlin Hugh C	Pacific Telephone
1965	Dorau IL	Luskey Brothers

122 MOUNTAIN VIEW ST

Year	Uses	Source
2002	OROSCORoberto	Haines Company
	PALACIOSClaudia	Haines Company
	ROMEROSalra	Haines Company
	TORRESPONCIANO	Haines Company
	Davnd	Haines Company
	1ST W	Haines Company
1980	g Bevins T A	Pacific Telephone
1965	Bow les FW Jr	Luskey Brothers

133 MOUNTAIN VIEW ST

Year	Uses	Source
1980	Dudney Bill	Pacific Telephone

202 MOUNTAIN VIEW ST

Year	Uses	Source
2002	COVEY Roland	Haines Company

203 MOUNTAIN VIEW ST

Year	Uses	Source
2002	NGUYENTri Phuong	Haines Company
1995	Nguyen Tr Phuong	Pacific Bell
	Vuong Trung	Pacific Bell
1980	Boggess D R	Pacific Telephone
1975	Boggess D R	Luskey Brothers & Co., Inc.

FINDINGS

206 MOUNTAIN VIEW ST

Year	Uses	Source
2002	BROWNTJ	Haines Company
1995	Brown T J	Pacific Bell
1991	Brown T J	Pacific Bell
1986	Brown T J	Pacific Bell
1980	Brown Mae	Pacific Telephone
1975	Brown Mae	Luskey Brothers & Co., Inc.
	Brown T J	Luskey Brothers & Co., Inc.
1966	Brown Mae	Pacific Telephone
	Brown T J	Pacific Telephone
1965	Lusty Claudia V	Luskey Brothers

207 MOUNTAIN VIEW ST

Year	Uses	Source
2002	ARMENTA Diego P	Haines Company
1995	Armenta Diego P	Pacific Bell
1991	Armenta Diego P	Pacific Bell
1986	Armenta Diego P	Pacific Bell
1980	Armenta Carol	Pacific Telephone
	Armenia Diego P	Pacific Telephone
1975	Armenta Diego P	Luskey Brothers & Co., Inc.

210 MOUNTAIN VIEW ST

Year	Uses	Source
2002	VELAZOUEZR	Haines Company
1991	Velasquez Ramiro	Pacific Bell
	Velazquez Raul	Pacific Bell
1980	Velazquez Ramiro	Pacific Telephone
1975	Wilson Jas R	Luskey Brothers & Co., Inc.
1966	Wilson Jas R	Pacific Telephone
1965	Wilson JR	Luskey Brothers

FINDINGS

211 MOUNTAIN VIEW ST

Year	*Uses*	*Source*
2002	0 GUTIERREZ Adrana	Haines Company
1975	Eyre Jim K	Luskey Brothers & Co., Inc.
1966	Wesson Philip	Pacific Telephone

218 MOUNTAIN VIEW ST

Year	*Uses*	*Source*
2002	MARTINEZ Rudolpho	Haines Company
1975	Brown J E	Luskey Brothers & Co., Inc.
1965	Brown Mae	Luskey Brothers

221 MOUNTAIN VIEW ST

Year	*Uses*	*Source*
2002	ELIZABETH Rogel Sara	Haines Company
	OROGEL Sara	Haines Company
1975	Duarte Luis	Luskey Brothers & Co., Inc.

222 MOUNTAIN VIEW ST

Year	*Uses*	*Source*
2002	SOIFUA Vic Ior	Haines Company
1991	Soifua Victor V	Pacific Bell
1975	Dunn S	Luskey Brothers & Co., Inc.

223 MOUNTAIN VIEW ST

Year	*Uses*	*Source*
2002	MAGALLAN Anmando	Haines Company
	MORALES Alica	Haines Company
	MORENO Jose Antonio	Haines Company
1991	Martin TL	Pacific Bell

225 MOUNTAIN VIEW ST

Year	*Uses*	*Source*
2002	HOANG Dung	Haines Company
	NGUYEN Thanh T	Haines Company
	NGUYEN Toan C	Haines Company

Year	Uses	Source
2002	OTRISTEN Andrew	Haines Company
1991	Phan Hue Thi	Pacific Bell
1986	Phan Hue Thi	Pacific Bell

227 MOUNTAIN VIEW ST

Year	Uses	Source
2002	ORIVASSeraen	Haines Company
1995	Nguyen Chuc Thi	Pacific Bell
1991	Lam Cuong	Pacific Bell

229 MOUNTAIN VIEW ST

Year	Uses	Source
2002	GONZALEZRamon	Haines Company
1995	Gonzalez Ramon	Pacific Bell
	Gonzalez Ramon	Pacific Bell
1986	Dnscoll Richard f Cynthia	Pacific Bell

231 MOUNTAIN VIEW ST

Year	Uses	Source
2002	AVALOS Ricardo	Haines Company

233 MOUNTAIN VIEW ST

Year	Uses	Source
2002	GARCIA Manuel	Haines Company
1995	Nguyen Dinh N	Pacific Bell
1991	Ly Chanh Cong	Pacific Bell

235 MOUNTAIN VIEW ST

Year	Uses	Source
2002	MIRANDADavid	Haines Company

237 MOUNTAIN VIEW ST

Year	Uses	Source
2002	ALVAREZ Lauro	Haines Company
1995	Zuniga A	Pacific Bell
1991	Guy Jennifer	Pacific Bell

Year	Uses	Source
1991	Zuniga A	Pacific Bell

239 MOUNTAIN VIEW ST

Year	Uses	Source
2002	WADALAWALAMuhamed OO	Haines Company

241 MOUNTAIN VIEW ST

Year	Uses	Source
2002	LENhan	Haines Company
	PHI Hollie	Haines Company
1991	Cook Mike	Pacific Bell
1986	Cook Mike	Pacific Bell

243 MOUNTAIN VIEW ST

Year	Uses	Source
2002	MENDEZ Bonlfacto	Haines Company

245 MOUNTAIN VIEW ST

Year	Uses	Source
2002	NGUYENPhan	Haines Company
1995	Nguyen Dung H	Pacific Bell

247 MOUNTAIN VIEW ST

Year	Uses	Source
2002	CAMARENAJose	Haines Company
	NAJERANooma	Haines Company
	5TH W	Haines Company
1995	Na era Jose Louis	Pacific Bell
	Salgado R	Pacific Bell

N MOUNTAIN VIEW ST

102 N MOUNTAIN VIEW ST

Year	Uses	Source
2005	ANGEL IGLESIAS	Cole Information

FINDINGS

113 N MOUNTAIN VIEW ST

Year	Uses	Source
2020	LE UYEN	EDR Digital Archive
	ALEXANDER NGUYEN	EDR Digital Archive
	LINDA NGUYEN	EDR Digital Archive
2014	THERESA KING	Cole Information
2005	OCCUPANT UNKNOWN	Cole Information

117 N MOUNTAIN VIEW ST

Year	Uses	Source
2020	VICTOR CASTRO	EDR Digital Archive
2014	VICTOR CASTRO	Cole Information
2010	OCCUPANT UNKNOWN	Cole Information
2005	OCCUPANT UNKNOWN	Cole Information
1995	OH, PETER K	Cole Information

118 N MOUNTAIN VIEW ST

Year	Uses	Source
2020	SALVADOR GUILLEN	EDR Digital Archive
2014	SALVADOR GUILLEN	Cole Information
2010	SALVADOR GUILLEN	Cole Information
2005	SALVADOR GUILLEN	Cole Information
2000	S GUILLEN	Cole Information
1995	GUILLEN, S	Cole Information

121 N MOUNTAIN VIEW ST

Year	Uses	Source
2020	RICHARD MARTINEZ	EDR Digital Archive
2014	SOCCORO PRECIADO	Cole Information
2010	SAMUEL MASANIAI	Cole Information
	CYNTHIA HERNANDEZ	Cole Information
2005	OCCUPANT UNKNOWN	Cole Information
2000	RAFAEL MORALES	Cole Information
1995	NGUYEN, VAN	Cole Information

FINDINGS

122 N MOUNTAIN VIEW ST

Year	Uses	Source
2020	ACADEMY OF INTL DANCE	EDR Digital Archive
	ROBERTO ROSCO	EDR Digital Archive
2014	SILVIA ROMERO	Cole Information
	ROBERTO OROGCO	Cole Information
2010	SILVIA ROMERO	Cole Information
	ROBERTO OROGCO	Cole Information
	ROBERTO ROSCO	Cole Information
2005	SILVIA ROMERO	Cole Information
	ROBERTO OROGCO	Cole Information
2000	SILVIA ROMERO	Cole Information

201 N MOUNTAIN VIEW ST

Year	Uses	Source
2020	LOAN DO	EDR Digital Archive
	OUMKHAO SAVANOUTHAI	EDR Digital Archive
2014	MICHAEL KEOPRASEUTH	Cole Information
2010	MICHAEL KEOPRASEUTH	Cole Information
2005	OUMKHAO SAVANOUTHAI	Cole Information
2000	VAN SOMPHOU	Cole Information
1995	PRASONGSY, PRASEUT	Cole Information
1992	SAVANOUTHAI, OUMKHAO	Cole Information

202 N MOUNTAIN VIEW ST

Year	Uses	Source
2020	JESSICA MASANIAI	EDR Digital Archive
	SUALUA MASANIAI	EDR Digital Archive
	ESMERAIDA MASANIAI	EDR Digital Archive
2014	DOLORES MASAMIAI	Cole Information
	ESMERAIDA MASANIAI	Cole Information
2010	TUI MASANIAI	Cole Information
2000	OCCUPANT UNKNOWN	Cole Information

FINDINGS

203 N MOUNTAIN VIEW ST

Year	Uses	Source
2014	JAMES REYES	Cole Information
2010	JOE REYES	Cole Information
2005	ONORIO VARGAS	Cole Information
	IMELDA LOPEZ	Cole Information
2000	OCCUPANT UNKNOWN	Cole Information
1995	NGUYEN, TRI P	Cole Information

206 N MOUNTAIN VIEW ST

Year	Uses	Source
2020	KAREN PONTILLO	EDR Digital Archive
	WANDA BROWN	EDR Digital Archive
2014	WANDA BROWN	Cole Information
2010	MAE BROWN	Cole Information
2005	THOMAS BROWN	Cole Information
2000	T BROWN	Cole Information
1995	BROWN, T J	Cole Information
1992	BROWN, T J	Cole Information

207 N MOUNTAIN VIEW ST

Year	Uses	Source
2020	DANIEL ARMENTA	EDR Digital Archive
	BEATRICE ARMENTA	EDR Digital Archive
2014	DIEGO ARMENTA	Cole Information
2010	DIEGO ARMENTA	Cole Information
2005	RICHARD ARMENTA	Cole Information
2000	DIEGO ARMENTA	Cole Information
1995	ARMENTA, DIEGO P	Cole Information
1992	ARMENTA, DIEGO P	Cole Information

210 N MOUNTAIN VIEW ST

Year	Uses	Source
2020	ALEXIS RAMOS	EDR Digital Archive
	IGNACIO RAMOS	EDR Digital Archive

Year	Uses	Source
2020	IGNACIO TOPETE	EDR Digital Archive
2014	CHRIS RAMOS	Cole Information
	IGNACIO TOPETE	Cole Information
2010	CHRIS RAMOS	Cole Information
2005	IGNACIO TOPETE	Cole Information
2000	G FLORES	Cole Information
1995	VELAZQUEZ, RAMIRO	Cole Information
1992	VELAZQUEZ, RAMIRO	Cole Information

211 N MOUNTAIN VIEW ST

Year	Uses	Source
2020	SONG LY	EDR Digital Archive
	BRENDAN LY	EDR Digital Archive
2014	JOHN NGUYEN	Cole Information
2010	SALVADOR GUTIERREZ	Cole Information
2005	SALVADOR GUTIERREZ	Cole Information
2000	OCCUPANT UNKNOWN	Cole Information

218 N MOUNTAIN VIEW ST

Year	Uses	Source
2014	SYLVIA GONZALEZ	Cole Information
2010	SYLVIA GONZALEZ	Cole Information
2000	OCCUPANT UNKNOWN	Cole Information
1995	OCCUPANT UNKNOWNN	Cole Information

221 N MOUNTAIN VIEW ST

Year	Uses	Source
2020	RICKY NGUYEN	EDR Digital Archive
2014	RICKY NGUYEN	Cole Information
	SAUL ASHLEY	Cole Information
2010	AMPARO SILVA	Cole Information
2005	ROGELS GREEN LEAVES	Cole Information
	ROGEL ELIZABETH	Cole Information
	AMPARO SILVA	Cole Information

Year	Uses	Source
2005	MARIA MONTIEL	Cole Information
2000	MIRIAM SANCHEZ	Cole Information
1995	OCCUPANT UNKNOWNN	Cole Information

222 N MOUNTAIN VIEW ST

Year	Uses	Source
2020	LUCY SOIFUA	EDR Digital Archive
	TUI SOIFUA	EDR Digital Archive
	JOHANNA SOIFUA	EDR Digital Archive
2014	LUCY SOIFUA	Cole Information
2010	LUCY SOIFUA	Cole Information
2005	LUCY SOIFUA	Cole Information
2000	JOHANNA SOIFUA	Cole Information
1995	KEITH, JAMES S	Cole Information
1992	SOIFUA, VICTOR V	Cole Information

223 N MOUNTAIN VIEW ST

Year	Uses	Source
2020	JOEL GONZALEZ	EDR Digital Archive
2014	JOEL GONZALEZ	Cole Information
	MICHAEL LUDVIK	Cole Information
2010	JOEL GONZALEZ	Cole Information
2005	JOSE TOPETE	Cole Information
	ERIKA AGUILAR	Cole Information
2000	SHAUNA GOURLEY	Cole Information
	ARMANDO MAGALLAN	Cole Information
	TEODORA PALMA	Cole Information
1995	MAGALLAN, ARMANDO	Cole Information

225 N MOUNTAIN VIEW ST

Year	Uses	Source
2020	DAVID SAM	EDR Digital Archive
	BORY SAM	EDR Digital Archive
2014	DAVID SAM	Cole Information

Year	Uses	Source
2010	DAVID SAM	Cole Information
2005	DAVID SO	Cole Information
	BORY TOUCH	Cole Information
2000	THANH NGUYEN	Cole Information
	DUNG HOANG	Cole Information
1995	PHAN, HUE T	Cole Information
	YOUNG, C E	Cole Information
1992	PHAN, HUE T	Cole Information

227 N MOUNTAIN VIEW ST

Year	Uses	Source
2020	PETER HOANG	EDR Digital Archive
	PETER MAI	EDR Digital Archive
2014	PETER MAI	Cole Information
2010	PETER MAI	Cole Information
	WILLIE THOMAS	Cole Information
2005	GUSTAVO CARRANZA-OLVERA	Cole Information
	ERENDIRA SIERRA	Cole Information
2000	SERAFIN RIVAS	Cole Information
1995	LAM, CUONG N	Cole Information
	NGUYEN, CHUC T	Cole Information
1992	NGUYEN, CHUC T	Cole Information

229 N MOUNTAIN VIEW ST

Year	Uses	Source
2020	MICHAEL GONZALEZ	EDR Digital Archive
2014	RAMON GONZALEZ	Cole Information
2010	RAMON GONZALEZ	Cole Information
2005	RAMON GONZALEZ	Cole Information
2000	RAMON GONZALES	Cole Information
1995	APODAC, G D	Cole Information
	GONZALEZ, RAMON	Cole Information

FINDINGS

231 N MOUNTAIN VIEW ST

Year	Uses	Source
2020	MIGUEL ROCHA	EDR Digital Archive
2014	IAN VILLAZANA	Cole Information
2010	OLTAVCO DELAMORA	Cole Information
2005	OCTAVIO DELAMORA-VIGIL	Cole Information
2000	OCCUPANT UNKNOWN	Cole Information

233 N MOUNTAIN VIEW ST

Year	Uses	Source
2020	NGA PHAM	EDR Digital Archive
2014	NGA PHAM	Cole Information
2010	NGA PHAM	Cole Information
	QUANG TRAN	Cole Information
2000	JUAN MALDONADO	Cole Information
1995	MA, LIEN K	Cole Information
1992	LY, CHANH C	Cole Information

235 N MOUNTAIN VIEW ST

Year	Uses	Source
2020	RICHIE LIM	EDR Digital Archive
	MARIA LIM	EDR Digital Archive
2014	RICHIE LIM	Cole Information
2010	RICHIE LIM	Cole Information
2005	MARIO GARCIA	Cole Information
2000	DAVID MIRANDA	Cole Information
1995	OCCUPANT UNKNOWNN	Cole Information

237 N MOUNTAIN VIEW ST

Year	Uses	Source
2020	DEY'S DONUTS & CROISSANTS	EDR Digital Archive
	TRUONG CAN	EDR Digital Archive
2014	JUSTIN ABARBANELL	Cole Information
2010	TRUONG PHAM	Cole Information
2005	LAURO ALVAREZ	Cole Information

Year	Uses	Source
2000	LAURO ALVAREZ	Cole Information
1995	ZUNIGA, ALICIA	Cole Information
1992	ZUNIGA, ALICIA	Cole Information
	GUY, J	Cole Information

239 N MOUNTAIN VIEW ST

Year	Uses	Source
2020	QUOC NGUYEN	EDR Digital Archive
2010	ANTHONY TRAN	Cole Information
2005	DARLENE DUGGER	Cole Information
2000	OCCUPANT UNKNOWN	Cole Information
1995	OCCUPANT UNKNOWNN	Cole Information

241 N MOUNTAIN VIEW ST

Year	Uses	Source
2020	JOSE VASQUEZ	EDR Digital Archive
2014	JOSE VASQUEZ	Cole Information
2010	CARMEN CERVANTES	Cole Information
	JOSE VASQUEZ	Cole Information
2005	CARMEN CERVANTES	Cole Information
	JOSE VASQUEZ	Cole Information
	KIM PHAM	Cole Information
1995	ZAMBRANO, PAULINE	Cole Information

243 N MOUNTAIN VIEW ST

Year	Uses	Source
2020	DOMINGO MENDEZ	EDR Digital Archive
	BONIFACIO MENDEZ	EDR Digital Archive
2014	DOMINGO MENDEZ	Cole Information
2010	DOMINGO MENDEZ	Cole Information
	HUGO ARREDONDO	Cole Information
2005	DOMINGO MENDEZ	Cole Information
2000	ENRIQUE CAMARENA	Cole Information
1995	GRANDUSKY, GERALD J	Cole Information

245 N MOUNTAIN VIEW ST

Year	Uses	Source
2014	ANDERSON SILVA	Cole Information
	GEORGE JONES	Cole Information
2010	MARK NGUYEN	Cole Information
2005	HINH LAI	Cole Information
	TOM NGUYEN	Cole Information
2000	PHAN NGUYEN	Cole Information
1995	NGUYEN, DUNG H	Cole Information
	PHAM, BETTY H	Cole Information

247 N MOUNTAIN VIEW ST

Year	Uses	Source
2020	EDWARD NAJERA	EDR Digital Archive
	ROSA CAMARENA	EDR Digital Archive
	NORMA NAJERA	EDR Digital Archive
	NORMA CAMARENA	EDR Digital Archive
2014	VINCENTE NAJERA	Cole Information
2010	NORMA OROSCO	Cole Information
2005	MARIA RUVALCABA	Cole Information
	JOSE CAMARENA	Cole Information
2000	NORMA NAJERA	Cole Information
	NORMA CAMARENA	Cole Information
1995	SALGADO, R	Cole Information
	NAJERA, JOSE L	Cole Information

N MOUNTAIN VIEW ST # 14

245 N MOUNTAIN VIEW ST # 14

Year	Uses	Source
2020	JUN PARK	EDR Digital Archive
	YUJIN PARK	EDR Digital Archive

FINDINGS

N MOUNTAIN VIEW ST # 2

223 N MOUNTAIN VIEW ST # 2

Year	Uses	Source
2020	MARIA GONZALEZ	EDR Digital Archive

N MOUNTAIN VIEW ST # 7

233 N MOUNTAIN VIEW ST # 7

Year	Uses	Source
2020	HAI TRAN	EDR Digital Archive

S MOUNTAIN VIEW ST

213 S MOUNTAIN VIEW ST

Year	Uses	Source
2014	FRANCISCO VAZQUEZ	Cole Information

223 S MOUNTAIN VIEW ST

Year	Uses	Source
2000	SHAUNA GOURLEY	Cole Information

S SHANNON ST

102 S SHANNON ST

Year	Uses	Source
2020	TOM TRANG	EDR Digital Archive
	PHUONG TRANG	EDR Digital Archive
	YEN TRUONG	EDR Digital Archive
2014	ANNA PHAM	Cole Information
	TOM TRANG	Cole Information
	HONG PHAN	Cole Information
2010	LENA QUACH	Cole Information
	TOM TRANG	Cole Information
	ICH LAM	Cole Information
2005	TOM TRANG	Cole Information
	DIEU LENGHIA	Cole Information

Year	Uses	Source
2005	KIM HUYNH	Cole Information
	ICH LAM	Cole Information
2000	QUANG DANG	Cole Information
1995	TA, MYLINH T	Cole Information

106 S SHANNON ST

Year	Uses	Source
2020	LONG NGUYEN	EDR Digital Archive
2014	JAMES NGUYEN	Cole Information
2010	THAO PHAM	Cole Information
	LAN NGUYEN	Cole Information
	KIM VO	Cole Information
2005	K VO	Cole Information
	BICH NGUYEN	Cole Information
	QUAN THAI	Cole Information
2000	QUAN THAI	Cole Information

110 S SHANNON ST

Year	Uses	Source
2020	CHRIS DANG	EDR Digital Archive
	LAP NGUYEN	EDR Digital Archive
	HOA DANG	EDR Digital Archive
	ANH DIEP	EDR Digital Archive
	MAI TRAN	EDR Digital Archive
2014	LAP NGUYEN	Cole Information
	ANH DIEP	Cole Information
	DUNG LE	Cole Information
2010	JOHN TENG	Cole Information
	LAP NGUYEN	Cole Information
	ANH DIEP	Cole Information
2005	JOHN TENG	Cole Information
	ANH DIEP	Cole Information
2000	JOHN TENG	Cole Information
	ANH DIEP	Cole Information

Year	Uses	Source
2000	LIEN DANG	Cole Information
1995	TENG, JOHN	Cole Information
	DANG, CUONG C	Cole Information
	DIEP, ANH	Cole Information
1992	DO, JOSEPH	Cole Information
	BUI, TUOI T	Cole Information
	LE, DAU V	Cole Information

202 S SHANNON ST

Year	Uses	Source
2020	GONZALEZ WELDING	EDR Digital Archive
2014	SETHA THAN	Cole Information
2010	RAMIRO PAHUA	Cole Information
	HUNG PHAM	Cole Information
	GEORGE TRAN	Cole Information
2005	PHUC VO	Cole Information
	PHUONG LE	Cole Information
	JOHN NGUYEN	Cole Information
	UYEN BUI	Cole Information
	LIEN HO	Cole Information
2000	MANH TRAN	Cole Information
1995	TRAN, HUE V	Cole Information
1992	NGUYEN, QUY T	Cole Information

206 S SHANNON ST

Year	Uses	Source
2020	SON PHAM	EDR Digital Archive
2014	NGHIA PHAN	Cole Information
	JIMMY NGUYEN	Cole Information
2010	ERIC PHAN	Cole Information
	SI TRAN	Cole Information
	HOANG PHAM	Cole Information
2005	KARL KOHL	Cole Information
	HUNG NGUYEN	Cole Information

Year	Uses	Source
2005	KEVIN QUANG	Cole Information
2000	VAN LETOAN	Cole Information
	NHAN DOAN	Cole Information
	TOAN LE	Cole Information
	TAM NGUYEN	Cole Information
1995	PHAN, MUOI	Cole Information
1992	TRANG, GINA	Cole Information

210 S SHANNON ST

Year	Uses	Source
2020	THANH CHAU	EDR Digital Archive
	CATHY CHAU	EDR Digital Archive
	LINDA CHAU	EDR Digital Archive
2014	UYEN DO	Cole Information
	CATHY CHAU	Cole Information
2010	THOMSON CHAU	Cole Information
2005	USA WINDOW TINTING	Cole Information
	UYEN DO	Cole Information
	CATHY CHAU	Cole Information
	MUOI PHAN	Cole Information
2000	BE CHAU	Cole Information
	HONG NGO	Cole Information
1995	CHAU, B E	Cole Information
	NGUYEN, MIEN C	Cole Information
1992	CHAU, C	Cole Information
	NGUYEN, MIEN C	Cole Information

214 S SHANNON ST

Year	Uses	Source
2020	LINDA HUYNH	EDR Digital Archive
	VICKI DIEP	EDR Digital Archive
	BIEN TRAN	EDR Digital Archive
2014	BIEN TRAN	Cole Information
2010	KEVIN TRAN	Cole Information

FINDINGS

Year	Uses	Source
2005	RO TRAN	Cole Information
2000	BIEN TRAN	Cole Information
1995	TRAN, HOA M	Cole Information
1992	TRAN, HOA M	Cole Information

SHANNON AVE

110 SHANNON AVE

Year	Uses	Source
1991	But Tuoi Thanh Thi	Pacific Bell
	Bui Tuong @Westminster@ 1	Pacific Bell

SHANNON DR

214 SHANNON DR

Year	Uses	Source
1995	Tran Hoa My	Pacific Bell

SHANNON LN

110 SHANNON LN

Year	Uses	Source
1995	Diep Anh Nguyet	Pacific Bell

202 SHANNON LN

Year	Uses	Source
1995	Tran Manh Dang	Pacific Bell

210 SHANNON LN

Year	Uses	Source
1995	Chau Be	Pacific Bell
	Chau C	Pacific Bell
	Nguyen Mien Chi	Pacific Bell

214 SHANNON LN

Year	Uses	Source
1995	Tran Bien L	Pacific Bell

FINDINGS

SHANNON ST

102 SHANNON ST

Year	Uses	Source
2002	DANG 00uang	Haines Company
	DIN 0 Buu Tan	Haines Company
	OLENg 6ia	Haines Company
1980	Borrelli Wm V	Pacific Telephone

106 SHANNON ST

Year	Uses	Source
2002	TRANTuan	Haines Company
1980	Lam Hung	Pacific Telephone

110 SHANNON ST

Year	Uses	Source
1991	Le Dau M	Pacific Bell
1986	Ly Van	Pacific Bell
	Ngo Suan	Pacific Bell
1980	Patterson J & L	Pacific Telephone
	Truong Long V	Pacific Telephone

118 SHANNON ST

Year	Uses	Source
2002	OANOCuang	Haines Company
	H 10 C Ol EPAnh Nguyet	Haines Company

125 SHANNON ST

Year	Uses	Source
1980	Nguyen Binh N	Pacific Telephone

202 SHANNON ST

Year	Uses	Source
1991	Nguyen Guy Trong	Pacific Bell
1980	Chaua Kint	Pacific Telephone
	I W lams Jerry L	Pacific Telephone

FINDINGS

206 SHANNON ST

Year	Uses	Source
2002	APARTMENTS	Haines Company
	ANNhan T	Haines Company
	LEToan Van	Haines Company
	PHAM San	Haines Company
	C NGUYEN Davsd Tam	Haines Company
	NGUYEN Lnda	Haines Company
	CHAUBe	Haines Company
1991	Trang Gina	Pacific Bell
1986	Chau Be	Pacific Bell
	Danh Hang Quang	Pacific Bell
	Nguyen Phung	Pacific Bell
1980	Danh Hang Quang	Pacific Telephone
	Nguyen dung Van	Pacific Telephone

210 SHANNON ST

Year	Uses	Source
2002	PHANMUOI	Haines Company
1991	Chau Be	Pacific Bell
	Chau C	Pacific Bell
	Chau Sen Thi	Pacific Bell
1986	Chau Nhu Ngoc	Pacific Bell
	Luu Phong Hai	Pacific Bell
1980	Chau Chi Kinh	Pacific Telephone

214 SHANNON ST

Year	Uses	Source
1991	Tran Bien L	Pacific Bell
	Tran Hoa My	Pacific Bell
1986	Hoang Van V	Pacific Bell
	Nguyen Thu	Pacific Bell
	Nguyen Thuyet Huu & Chuyen	Pacific Bell
1980	Hoang Van V	Pacific Telephone
	Jimenez Anthony	Pacific Telephone

FINDINGS

Year	Uses	Source
1980	Morales Mark	Pacific Telephone
	Ndguyen Thuyet Huu & Chuyen	Pacific Telephone
	Tucker Vera	Pacific Telephone

W 1ST ST

4080 W 1ST ST

Year	Uses	Source
2014	PARK TERRACE	Cole Information
	VICTOR AGUILAR	Cole Information
	JOE ARANA	Cole Information
	ELEANOR BURKE	Cole Information
	TAMARA DENNIS	Cole Information
	ROCIO ENRIQUEZ	Cole Information
	ISABEL ESPINOZA	Cole Information
	CARMEN GERVACIO	Cole Information
	BENJAMIN HUGHEY	Cole Information
	MARIANA IBARRA	Cole Information
	BRENDA JAIMES	Cole Information
	TIBURICO MATEO	Cole Information
	MARIA MUNIZ	Cole Information
	PRECIADO RODRIGUEZ	Cole Information
	HUGO ROJAS	Cole Information
	ISABEL TELLEZ	Cole Information
	ELOY VILLAMAR	Cole Information
	ROGELIO ANDRADE	Cole Information
	MANUEL ARCOS	Cole Information
	ADRIAN CHAVEZ	Cole Information
	FRANCISCO CORTEZ	Cole Information
	MAGDALENA GUTIERREZ	Cole Information
	JOSE JIMENEZ	Cole Information
	ROGELIO MARTINEZ	Cole Information
	JESUS MONTIEL	Cole Information

FINDINGS

Year	*Uses*	*Source*
2014	JERONIMO MONTOYA	Cole Information
	JESUS MORENO	Cole Information
	ARTURO SOLORZANO	Cole Information
	VILAYPHET THAVONG	Cole Information
	ASHLEY VANDUYNE	Cole Information
	ANDRADE ALEJANDRO	Cole Information
	ALEJANDRO ALMAZAN	Cole Information
	LAZARO CARBAJAL	Cole Information
	PETRA CASTELLANO	Cole Information
	DAVIS DANG	Cole Information
	ANA GOMEZ	Cole Information
	PATSY HALLENBECK	Cole Information
	MARY HUDSON	Cole Information
	SALOMON RAZO	Cole Information
	MARIA RIVERA	Cole Information
	DONACIANO ROSALES	Cole Information
	FREDY SERRANO	Cole Information
	VINCE SOUN	Cole Information
	MARIA TAPIAARAGON	Cole Information
	QUANG TRAN	Cole Information
	JOSE VALLEJO	Cole Information
	JOSE LIERA	Cole Information
	SERGIO QUINONES	Cole Information
	RIGOBERTO CORTES	Cole Information
	DIEGO HEREDIA	Cole Information
	YOLANDA MORALES	Cole Information
	PAUL NGUYEN	Cole Information
	FILOMENO RENDON	Cole Information
	PABLO TOLEDO	Cole Information
	JIM VU	Cole Information
	ALEJANDRA CHAVES	Cole Information
	DAN DANG	Cole Information

FINDINGS

Year	Uses	Source
2014	RICK DUNSMORE	Cole Information
	MARISA FLORES	Cole Information
	SERGIO FRANCO	Cole Information
	SILVIA FUENTES	Cole Information
	CARMEN GEVACIO	Cole Information
	PETER LLAMAS	Cole Information
	ELEODORA MOLINA	Cole Information
	JOSEFINA MONTES	Cole Information
	FRIACO MONTESDEOCA	Cole Information
	SUSANA ORDAZ	Cole Information
	VERONICA ORTIZ	Cole Information
	SOTO ROSA	Cole Information
	EVA TREJO	Cole Information
	HA VANSON	Cole Information
	P WILBER	Cole Information
	REBECA QUIROZ	Cole Information
	PHAM LAN	Cole Information
	GARCIA CECILIA	Cole Information
	CYNTHIA COLE	Cole Information
	JUAN GUERRERO	Cole Information
	JUNIOR ILIGAN	Cole Information
	LUIS MELGOZA	Cole Information
	ROGELIO MEZA	Cole Information
	JOSE NAVA	Cole Information
	MARGARITA NAVARRETTE	Cole Information
	JOSE OLMEDO	Cole Information
	ELIDA OSUNA	Cole Information
	PAUL PALOMARES	Cole Information
	RAFAEL PESCADOR	Cole Information
	JOSE REGALADO	Cole Information
	JOSE SALDANA	Cole Information
	CAROLINA SANTANA	Cole Information

FINDINGS

Year	Uses	Source
2014	ANTONIO SILVA	Cole Information
	ELI VERDUZCO	Cole Information
	MIGUEL VILLA	Cole Information
	GUSTAVO BAZAN	Cole Information
	ANTONIA BRUNO	Cole Information
	PHAN CHAU	Cole Information
	MORRIS ESCOBAR	Cole Information
	JAMES FOWLER	Cole Information
	F GARCIA	Cole Information
	JESUS GONZALEZ	Cole Information
	ANDY HONG	Cole Information
	JESUS LOPEZ	Cole Information
	LUGARDA MANRIQUEZ	Cole Information
	LORENA MARQUEZ	Cole Information
	AMPELIA MUNGUIA	Cole Information
	ANTONIO MUNOZ	Cole Information
	REYES ROMO	Cole Information
	OLIVER SERNA	Cole Information
	SERUG TORRES	Cole Information
	CHRISTIAN VARGAS	Cole Information
	JULIO VASQUEZ	Cole Information
	DANIEL VELA	Cole Information
	ERNESTINA CAMACHO	Cole Information
	JESUS CRUZ	Cole Information
	THOMAS DAVIS	Cole Information
	CHRISTOPHER DELGADO	Cole Information
	JOHN FLOWERS	Cole Information
	JUAN GARCIA	Cole Information
	DAVID HERNANDEZ	Cole Information
	JUAN NIETO	Cole Information
	ENRIQUE NOVOA	Cole Information
	OSCAR REBOLLEDO	Cole Information

FINDINGS

Year	*Uses*	*Source*
2014	GUADALUPE REYES	Cole Information
	EDGAR ROSAS	Cole Information
	GILBERTO ROSILES	Cole Information
	JOSE SANCHEZ	Cole Information
	RICHARD SCARFE	Cole Information
	MAURA SIBRIAN	Cole Information
	QUANG TA	Cole Information
	GERARDO VALDOVINOS	Cole Information
2010	ALLH TOWING	Cole Information
	PARK TERRACE	Cole Information
	A U SVC	Cole Information
	VICTOR AGUILAR	Cole Information
	JOE ARANA	Cole Information
	MARIA MUNIZ	Cole Information
	PORFIRIO SERRANO	Cole Information
	LINH HOANG	Cole Information
	FREDDY HERNANDEZ	Cole Information
	ROSA DIAZ	Cole Information
	LILIANA PALACIOS	Cole Information
	KHA BUI	Cole Information
	REYES FRANCO	Cole Information
	JUAN MALDONADO	Cole Information
	ISMAEL MONTES	Cole Information
	MARIANA IBARRA	Cole Information
	JOSE RIVERA	Cole Information
	MARK DECHON	Cole Information
	ISABEL ESPINOZA	Cole Information
	TRINIDAD FIERRO	Cole Information
	MARIA ANDRADE	Cole Information
	MICHAEL THORNTON	Cole Information
	CESAR TOLEDO	Cole Information
	KIMHOA DUONG	Cole Information

FINDINGS

Year	*Uses*	*Source*
2010	MAGDALENA GUTIERREZ	Cole Information
	VU LA	Cole Information
	CONCEPCION GONZALEZ	Cole Information
	FRANCISCO BERBER	Cole Information
	ANGELICA MARTINEZ	Cole Information
	ROGELIO MARTINEZ	Cole Information
	JESUS MONTIEL	Cole Information
	JERONIMO MONTOYA	Cole Information
	ADELINA ROSEL	Cole Information
	HASSAN SAFIEDDINE	Cole Information
	MICHAEL CARR	Cole Information
	ALICIA ENRIQUEZ	Cole Information
	VICTOR JAIMES	Cole Information
	JOHN FEATHER	Cole Information
	ALEJANDRO ALMAZAN	Cole Information
	MAURO ARCOS	Cole Information
	VINCE SOUN	Cole Information
	JOSE VALLEJO	Cole Information
	FRANCISCO VARGAS	Cole Information
	SERGIO QUINONES	Cole Information
	JESUS RAMOS	Cole Information
	SALOMON RAZO	Cole Information
	MONTES HOMERO	Cole Information
	PATSY HALLENBECK	Cole Information
	ALVIN THAN	Cole Information
	YAEL TORRES	Cole Information
	DAVIS DANG	Cole Information
	PERFECTO GUZMAN	Cole Information
	ALFREDO LEON	Cole Information
	ROBERT LEWIS	Cole Information
	JOSE LIERA	Cole Information
	JAMES BRIDGES	Cole Information

FINDINGS

Year	Uses	Source
2010	LAZARO CARBAJAL	Cole Information
	ERIC CARRILLO	Cole Information
	PETRA CASTELLANO	Cole Information
	GUILLERMO VILLAMAR	Cole Information
	MARIA RIVERA	Cole Information
	MARY HUDSON	Cole Information
	ROSA DELGADO	Cole Information
	VANMY VO	Cole Information
	HUNG DO	Cole Information
	JOSE DURAN	Cole Information
	JUAN LOPEZ	Cole Information
	TAN NGUYEN	Cole Information
	JUAN MORALES	Cole Information
	JULIETA GALVIZ	Cole Information
	DAVID GARCIA	Cole Information
	ELIAS ROMERO	Cole Information
	HILARION SANCHEZ	Cole Information
	MARTIN CARDENAS	Cole Information
	JULIETA ZAPIEN	Cole Information
	JOSE ADAME	Cole Information
	ALBERTO MENDOZA	Cole Information
	HERIBERTO MERCADO	Cole Information
	REBECA QUIROZ	Cole Information
	MERCEDES REYES	Cole Information
	JOHN HARRIS	Cole Information
	TUNG HUYNH	Cole Information
	HONG TRAN	Cole Information
	RAFAELA DIAZ	Cole Information
	JESSICA NGUYEN	Cole Information
	DAMARIS MARTINEZ	Cole Information
	FRIACO MONTESDEOCA	Cole Information
	DORA GARFIAS	Cole Information

FINDINGS

Year	Uses	Source
2010	MERARI CHAVEZ	Cole Information
	MANUEL PONCE	Cole Information
	MARIA JIMENEZ	Cole Information
	SANTIAGO ALVAREZ	Cole Information
	LUIS MELGOZA	Cole Information
	ROGELIO MEZA	Cole Information
	ANTONIO SILVA	Cole Information
	CRUZ RAMIREZ	Cole Information
	ARTURO ORTA	Cole Information
	CHAU TO	Cole Information
	DUC PHAM	Cole Information
	RAFAEL PESCADOR	Cole Information
	MARIA RODRIGUEZ	Cole Information
	IRENE ROJAS	Cole Information
	ALBERTO ROMAN	Cole Information
	ANA SANCHEZ	Cole Information
	JUNIOR ILIGAN	Cole Information
	RAMON ESPARZA	Cole Information
	JUAN GUERRERO	Cole Information
	CYNTHIA COLE	Cole Information
	DANNY CORTEZ	Cole Information
	GARY PRICE	Cole Information
	FERNANDO NATIVIDAD	Cole Information
	JOSE NAVA	Cole Information
	ELISEO NAVARETTE	Cole Information
	LORENZO FOLCH	Cole Information
	GABRIAL FAJARDO	Cole Information
	JOSE FLORES	Cole Information
	AMPELIA MUNGUIA	Cole Information
	JULIO VASQUEZ	Cole Information
	ROGELIO REGALADO	Cole Information
	MARIA HEREDIA	Cole Information

FINDINGS

Year	Uses	Source
2010	ANDREA HERNANDEZ	Cole Information
	THI LEHOA	Cole Information
	JESUS LOPEZ	Cole Information
	VICTOR LOZANO	Cole Information
	DUNG LUU	Cole Information
	MICHAEL BOULERICE	Cole Information
	JR BURKE	Cole Information
	LUGARDA MANRIQUEZ	Cole Information
	LORENA MARQUEZ	Cole Information
	SEVERO OCHOA	Cole Information
	GUSTAVO BAZAN	Cole Information
	REYES ROMO	Cole Information
	PHAN CHAU	Cole Information
	DANIEL VELA	Cole Information
	MARIA VIRRUETA	Cole Information
	JENNIE KLOK	Cole Information
	JOSE RUEDA	Cole Information
	JORGE HUERTA	Cole Information
	MORRIS ESCOBAR	Cole Information
	MA JIMENEZ	Cole Information
	ANDRES ALBARRAN	Cole Information
	MARTIN AVILA	Cole Information
	ANDRES MEDRANO	Cole Information
	RITEN MENKE	Cole Information
	GRACIELA MUNOZ	Cole Information
	GERARDO VALDOVINOS	Cole Information
	ALMADELIA RAMIREZ	Cole Information
	OSCAR REBOLLEDO	Cole Information
	THOMAS DAVIS	Cole Information
	VAN LETHI	Cole Information
	ARMANDO GOMEZ	Cole Information
	FRIEDA PALMORES	Cole Information

FINDINGS

Year	Uses	Source
2010	ENRIQUE NOVOA	Cole Information
	CLAUDIA BANDA	Cole Information
	ARTURO SAMANO	Cole Information
	VICTOR CARRIZALES	Cole Information
	RICHARD SCARFE	Cole Information
	MARICRUZ VILLA	Cole Information
	DANIEL GUILLEN	Cole Information
	PEDRO LLAMAS	Cole Information
	JORGE CONTRERAS	Cole Information
	JESUS CRUZ	Cole Information
	JUAN NIETO	Cole Information
	NANCY PRECIADO	Cole Information
2005	PARK TERRACE MOBILE HOM PARK	Cole Information
	CHARLIES CONSTRUCTION	Cole Information
	CHARLIES CONSTRUCTION	Cole Information
	ALL H TOWING	Cole Information
	DAVID AYALA	Cole Information
	JOE ARANA	Cole Information
	FIDEL ARCE	Cole Information
	MARIA MUNIZ	Cole Information
	ANA SEGOVIA	Cole Information
	PORFIRIO SERRANO	Cole Information
	IRENE STEEN	Cole Information
	ABRAHAM RENTERIA	Cole Information
	BENJAMIN HUGHEY	Cole Information
	DARLENE DUENAS	Cole Information
	MANUEL GONZALEZ	Cole Information
	JUAN PACHECO	Cole Information
	MARTIN NAVARRO	Cole Information
	ELEANOR BURKE	Cole Information
	HILARIO FUENTES	Cole Information
	LEONCIO CASTREJON	Cole Information

FINDINGS

Year	Uses	Source
2005	MAXIMO BARRADAS	Cole Information
	NARCISO CORDOVA	Cole Information
	JUAN MALDONADO	Cole Information
	RAUL SANCHEZ	Cole Information
	SHARON ROBERTS	Cole Information
	MANUEL MORA	Cole Information
	FRANCISCO ESPINOZA	Cole Information
	CHAU NGUYEN	Cole Information
	TRINIDAD FIERRO	Cole Information
	EURIEL MONTIEL	Cole Information
	NEREYDA ARELLANO	Cole Information
	ENRIQUE SOTO	Cole Information
	LUIS VALENCIA	Cole Information
	TRANQUILINA VEGA	Cole Information
	JUAN TORIBIO	Cole Information
	MICHAEL THORNTON	Cole Information
	MAGDALENA GUTIERREZ	Cole Information
	ARTEMIO JAIMES	Cole Information
	VICTOR JAIMES	Cole Information
	FRANCISCO BERBER	Cole Information
	JULIAN CASTRO	Cole Information
	ROSALVA CHACON	Cole Information
	FRANCISCO CORTEZ	Cole Information
	GERMAN MANZANO	Cole Information
	ANGELICA MARTINEZ	Cole Information
	BENITO MATEO	Cole Information
	JOSE GARIBAY	Cole Information
	ALEJANDRO ALMAZAN	Cole Information
	A ANGELES	Cole Information
	ERNESTO AREVALOS	Cole Information
	VINCE SOUN	Cole Information
	MONTES HOMERO	Cole Information

FINDINGS

Year	*Uses*	*Source*
2005	MARY HUDSON	Cole Information
	ANTUNEZ TOMAS	Cole Information
	ALVIN THAN	Cole Information
	MARIA TAPIAARAGON	Cole Information
	XOCHITL DELGADO	Cole Information
	THOI LAM	Cole Information
	JOSE LIERA	Cole Information
	JOSE CRUZ	Cole Information
	BRIAN JOHNSON	Cole Information
	GONZALEZ JORGE	Cole Information
	ELDA MARQUEZ	Cole Information
	SANDRA SALDANA	Cole Information
	ALFONSO SANTAMARIA	Cole Information
	JOSE RODRIGUEZ	Cole Information
	DONACIANO ROSALES	Cole Information
	D QUINN	Cole Information
	SERGIO QUINONES	Cole Information
	MARCO RUIZ	Cole Information
	PATSY HALLENBECK	Cole Information
	FRANCISCO MEDRANO	Cole Information
	ROSA MELGOZA	Cole Information
	LIZBETH MENDOZA	Cole Information
	ELIA RAFAELA	Cole Information
	IMELDA TORRES	Cole Information
	RAUL TOVAR	Cole Information
	LESLIE DODD	Cole Information
	JESUS DOMINGUEZ	Cole Information
	ADOLFO GOMEZ	Cole Information
	GREGORY LEWIS	Cole Information
	JUAN LOPEZ	Cole Information
	EDWIN PAREDES	Cole Information
	GILDARDO JIMENEZ	Cole Information

FINDINGS

Year	Uses	Source
2005	MARTIN CARDENAS	Cole Information
	JESUS CHAVEZ	Cole Information
	SALINAS MARCIAL	Cole Information
	ISRAEL GALEANA	Cole Information
	ELBA GALINDO	Cole Information
	BLANCA RODRIGUEZ	Cole Information
	YOLANDA URIBE	Cole Information
	HA NGUYEN	Cole Information
	HUBALDA NUNEZ	Cole Information
	MARTHA MONTOYA	Cole Information
	SHAIB ALI	Cole Information
	DIEGO ANDRADE	Cole Information
	JOSE ARROYO	Cole Information
	JAIME AGUILAR	Cole Information
	JOSE ADAME	Cole Information
	EVELIA DEOCA	Cole Information
	LUIS GUERRERO	Cole Information
	JUVENTINO BLANCO	Cole Information
	REFUGIO SALDANA	Cole Information
	CANDELARIO SANTANA	Cole Information
	MANUEL PONCE	Cole Information
	OLIVIA NAJERA	Cole Information
	WILLIAM BROCK	Cole Information
	CARL FIELDS	Cole Information
	FRIACO MONTESDEOCA	Cole Information
	RENATO ALVARADO	Cole Information
	PEDRO ARCOS	Cole Information
	DARIA SOSA	Cole Information
	FEDERICO VALLEJO	Cole Information
	CARLOS OROPEZA	Cole Information
	MICHELLE DECHON	Cole Information
	LUIS LEON	Cole Information

FINDINGS

Year	Uses	Source
2005	NORMA LERMA	Cole Information
	PIO PROMOTOR	Cole Information
	LIDIA NIETO	Cole Information
	RAFAEL PESCADOR	Cole Information
	SOPHIA BANDA	Cole Information
	EDGAR BARRERA	Cole Information
	CYNTHIA COLE	Cole Information
	ABEL GARCIA	Cole Information
	MARIA RODRIGUEZ	Cole Information
	SIMPLICIO ILIGAN	Cole Information
	GONZALO VILLAGOMEZ	Cole Information
	ELISEO NAVARETTE	Cole Information
	LINHTHY NGUYEN	Cole Information
	JAVIER BRITO	Cole Information
	RAFAEL ALFEREZ	Cole Information
	HILDA VALLEJO	Cole Information
	DANIEL VELA	Cole Information
	EDGAR RAMIREZ	Cole Information
	ANDREA HERNANDEZ	Cole Information
	MARIA ORTIZ	Cole Information
	SERUG TORRES	Cole Information
	ALEJANDRO DULANTO	Cole Information
	THI LEHOA	Cole Information
	JAVIER PRECIADO	Cole Information
	YESENIA PENALOZA	Cole Information
	PERALTA PERLA	Cole Information
	ELAINE JIMINEZ	Cole Information
	MICHAEL BOULERICE	Cole Information
	RYAN HARMON	Cole Information
	INES CASTILLO	Cole Information
	ELDER MOSCOSO	Cole Information
	JOSE MOYA	Cole Information

FINDINGS

Year	Uses	Source
2005	LORI BARKER	Cole Information
	MARIA BAZAN	Cole Information
	CRUZ CHALDEZ	Cole Information
	PHAN CHAU	Cole Information
	FELIX GAMEZ	Cole Information
	JUAN ROJAS	Cole Information
	JENNIE KLOK	Cole Information
	JOSE RUEDA	Cole Information
	JOSEPH OJEDA	Cole Information
	MORRIS ESCOBAR	Cole Information
	ANTONIA BRUNO	Cole Information
	CARDENAS FEDERICO	Cole Information
	ANDRES ALBARRAN	Cole Information
	RITEN MENKE	Cole Information
	FERNANDO VALDEZ	Cole Information
	GERARDO VALDOVINOS	Cole Information
	L VALENZUELA	Cole Information
	ANGEL VARGAS	Cole Information
	DONALDO REYES	Cole Information
	ARACELI RAMOS	Cole Information
	JAVIER RAZO	Cole Information
	JULIO HERNANDEZ	Cole Information
	THOMAS DAVIS	Cole Information
	CESAR DIMAS	Cole Information
	MARIA GONZALEZ	Cole Information
	GERADO PEREZ	Cole Information
	SARA BETANCOURT	Cole Information
	JACKIE CARBAJAL	Cole Information
	VICTOR CARRIZALES	Cole Information
	PETRA CASTILLANOS	Cole Information
	CARLOS MORAN	Cole Information
	HILARIO BARRAZA	Cole Information

FINDINGS

Year	Uses	Source
2005	JORGE CONTRERAS	Cole Information
	ELENA CORTES	Cole Information
	JUAN MARTINEZ	Cole Information
	ROQUE GARFIAS	Cole Information
	ELEAQUIN SALVADOR	Cole Information
	JOE SAMANO	Cole Information
	ABEL RODARTE	Cole Information
	RICHARD SCARFE	Cole Information
	RODRIGO VILLALVA	Cole Information
	JESSY QUINTERO	Cole Information
	MARIA CIFUENTES	Cole Information
	RODOLFO CISNEROS	Cole Information
	LUIS OCHOA	Cole Information
2000	JOE ARANA	Cole Information
	JEFFREY KING	Cole Information
	JOSE HERMOSILLO	Cole Information
	NAVOR ORGANISTA	Cole Information
	ANA OROZCO	Cole Information
	AUDELIA TRUJILLO	Cole Information
	LIA DELROSARIO	Cole Information
	DARLENE DUENAS	Cole Information
	RAMIRO GARCIA	Cole Information
	JOSE CORTEZ	Cole Information
	YOLANDA CHAVARRIA	Cole Information
	MARIA PRECIADO	Cole Information
	ANNA JOHNSON	Cole Information
	ELEANOR BURKE	Cole Information
	CURTIS FLOURNOY	Cole Information
	RENE MURILLO	Cole Information
	ARNOLD GUERRA	Cole Information
	M LLEWELLYN	Cole Information
	FAITH JENSEN	Cole Information

FINDINGS

Year	Uses	Source
2000	CESAR MENDEZ	Cole Information
	MANUEL ARCOS	Cole Information
	S ARZATE	Cole Information
	JAVIER MONTOYA	Cole Information
	F MORALES	Cole Information
	R SALCEDO	Cole Information
	LINDA VANPATTEN	Cole Information
	JOSE VARGAS	Cole Information
	JOSE VASQUEZ	Cole Information
	ROLANDO RAMOS	Cole Information
	REYNA HERNANDEZ	Cole Information
	JAVIER BARRANCA	Cole Information
	THOMAS BRISTOW	Cole Information
	RAFAEL OCANA	Cole Information
	JUAN CAMPOS	Cole Information
	L MARQUEZ	Cole Information
	LETICIA RENTERIA	Cole Information
	EVA GUTIERREZ	Cole Information
	E CISNEROS	Cole Information
	ARTEMIO JAIMES	Cole Information
	ALFONSO SANTAMARIA	Cole Information
	GERMAN VEGA	Cole Information
	RUBEN QUINTERO	Cole Information
	REYES RAMIREZ	Cole Information
	MONTES HOMERO	Cole Information
	MARIA OROSCO	Cole Information
	XOCHITL DELGADO	Cole Information
	DAVID GONZALEZ	Cole Information
	P GONZALEZ	Cole Information
	RICHARD GARCIA	Cole Information
	T LEHOA	Cole Information
	ADRIAN CENISEROS	Cole Information

FINDINGS

Year	*Uses*	*Source*
2000	A BARAJAS	Cole Information
	JOSE BERRELLEZA	Cole Information
	YOLANDA NERI	Cole Information
	UTEM NGUYEN	Cole Information
	ROGELIO FELIX	Cole Information
	A FEMENIO	Cole Information
	M MAGANA	Cole Information
	ANGELES MAYO	Cole Information
	MARCO RUIZ	Cole Information
	G DIAZ	Cole Information
	JOSE LIERA	Cole Information
	MANUEL PISCIL	Cole Information
	LEORNOR AGUNDEZ	Cole Information
	CRUZ MEDRANO	Cole Information
	ERIC MENDOZA	Cole Information
	L MERTZ	Cole Information
	H AVALOS	Cole Information
	HENRY KRUK	Cole Information
	ELIA RAFAELA	Cole Information
	A RAMOS	Cole Information
	D ROSALES	Cole Information
	JOSE TEPOX	Cole Information
	RICARDO GOMEZ	Cole Information
	GREGORY LEWIS	Cole Information
	JUAN NAVA	Cole Information
	BEATRIZ BAZAN	Cole Information
	C CARRILLO	Cole Information
	M VANEVERY	Cole Information
	FRANK REYMUNDO	Cole Information
	KRISTAL RUBADUE	Cole Information
	A HINOJOSA	Cole Information
	LESLIE DODD	Cole Information

FINDINGS

Year	Uses	Source
2000	JESUS DOMINGUEZ	Cole Information
	A ALMAZAN	Cole Information
	DIEGO ANDRADE	Cole Information
	FRIACO MONTESDEOCA	Cole Information
	PATSY HOLLENBECK	Cole Information
	LONG HA	Cole Information
	HONG TRAN	Cole Information
	MARIA GUTIERREZ	Cole Information
	NGOC LEHY	Cole Information
	C WHITE	Cole Information
	MICHAEL WELCH	Cole Information
	LUU LUONG	Cole Information
	MANUEL PONCE	Cole Information
	GEORGE NABER	Cole Information
	WILLIAM BROCK	Cole Information
	V CALDERON	Cole Information
	MARIA MALDONADO	Cole Information
	T MATEO	Cole Information
	CARL FIELDS	Cole Information
	CARLOS MUNOZ	Cole Information
	ELENE SUDDUTH	Cole Information
	B HUGHEY	Cole Information
	LARRY TIEULAM	Cole Information
	CESAR URQUIDEZ	Cole Information
	JESUS JIMENEZ	Cole Information
	GERMAN ARAGON	Cole Information
	IRENE ARIAS	Cole Information
	JOSE SANTOS	Cole Information
	VAN VU	Cole Information
	JUANELO ROQUE	Cole Information
	CARLOS OROPEZA	Cole Information
	B CRUZ	Cole Information

FINDINGS

Year	Uses	Source
2000	PIO PROMOTOR	Cole Information
	JESUS PALOMARES	Cole Information
	J BLANCO	Cole Information
	P BEER	Cole Information
	LUZ BRAVO	Cole Information
	JAVIER BRITO	Cole Information
	WILLIAM NORMAN	Cole Information
	G JIMENEZ	Cole Information
	P MONREAL	Cole Information
	URIEL MONTIEL	Cole Information
	ELDER MOSCOSO	Cole Information
	DANIEL VELA	Cole Information
	YESENIA VELEZ	Cole Information
	L RAYFIELD	Cole Information
	ABUNDIO ORTA	Cole Information
	MARIA ORTIZ	Cole Information
	KEVIN THORNTON	Cole Information
	SERUG TORRES	Cole Information
	FELIX GAMEZ	Cole Information
	LAURA GUTIERREZ	Cole Information
	ANA GUZMAN	Cole Information
	MARTIN CONDE	Cole Information
	JOSE PORTILLO	Cole Information
	MAYELA FLORES	Cole Information
	SEVERO OCHOA	Cole Information
	P MASTER	Cole Information
	JENNIE KLOK	Cole Information
	JOSE RUEDA	Cole Information
	MORRIS ESCOBAR	Cole Information
	ANDRES ALBARRAN	Cole Information
	JOSE MELECIO	Cole Information
	CAMELO MEMIJE	Cole Information

FINDINGS

Year	Uses	Source
2000	NEIJAB MENKE	Cole Information
	CARLOS MORAN	Cole Information
	REBECA SALAS	Cole Information
	JUAN RIOS	Cole Information
	RUBEN ROMAN	Cole Information
	ROBERTO TEMBLADOR	Cole Information
	THOMAS DAVIS	Cole Information
	ROQUE GARFIAS	Cole Information
	B LUA	Cole Information
	JORGE CONTRERAS	Cole Information
	RALPH NAVARRETTE	Cole Information
	REYNA FISHER	Cole Information
	JOSE CASTELLANO	Cole Information
	PETRA CASTILLANOS	Cole Information
	DAE CASTRO	Cole Information
	H MANZANO	Cole Information
	RICHARD SCARFE	Cole Information
	OSCAR REBOLLEDO	Cole Information
	CRUZ REYES	Cole Information
	DENNIS HILLE	Cole Information
	MARIA CIFUENTES	Cole Information
	MIGUEL JUAREZ	Cole Information
1995	PARK TERRACE	Cole Information
	VARGAS, ROSA	Cole Information
	SANITWONGSE, KEMATAT	Cole Information
	GEIS, SHELLEY	Cole Information
	RODRIGUEZ, S	Cole Information
	HILLE, DENNIS E	Cole Information
	BURKE, ELEANOR M	Cole Information
	SHEELY, L	Cole Information
	MEJIA, JUDY	Cole Information
	RUIZ, MARIA	Cole Information

FINDINGS

Year	*Uses*	*Source*
1995	MONTIEL, JOSE	Cole Information
	CHAVEZ, LUDY	Cole Information
	BROCK, WILLIAM	Cole Information
	RIOS, ROBERTO H	Cole Information
	ORTIZ, RUBIO R	Cole Information
	BEER, TAMMY	Cole Information
	SMITH, J J	Cole Information
	GOLDEN, WALTER	Cole Information
	PEREZ, A	Cole Information
	NEILSEN, JEFFREY	Cole Information
	NORRIS, PHILLIP	Cole Information
	CARRIZAL, CARMEN	Cole Information
	PFLIEGER, STEVEN	Cole Information
	HILL, J A	Cole Information
	ORTIZ, MANUEL	Cole Information
	GARCIA, RAMIRO	Cole Information
	DREWS, B	Cole Information
	WRIGHT, CAROLYN F	Cole Information
	LEWIS, GREGORY	Cole Information
	LAM, LARRY	Cole Information
	MYRES, DENISE	Cole Information
	ALVARADO, ENRIQUE	Cole Information
	HERNANDEZ, ANDREA	Cole Information
	DAVIS, THOMAS W JR	Cole Information
	SOLARES, ERICKA	Cole Information
	ENRIQUEZ, NORMA	Cole Information
	SHAH, LISA	Cole Information
	RUBIO, ROWENA	Cole Information
	JOHNSON, ANNA M	Cole Information
	RAYFIELD, L	Cole Information
	PILLUS, ROBERT	Cole Information
	KRUK, HENRY S	Cole Information

FINDINGS

Year	*Uses*	*Source*
1995	GUTEREZ, SAMUEL A	Cole Information
	COOK, CATHY	Cole Information
	THORNTON, KEVIN L	Cole Information
	MORALES, F J	Cole Information
	OLIVERA, F	Cole Information
	RAMIREZ, SHEYLA	Cole Information
	BOULERICE, MICHAEL J	Cole Information
	LARIOS, ALICIA	Cole Information
	VANPATTEN, LINDA M	Cole Information
	LEWIS, JAMES	Cole Information
	MOSCOSO, ELDER	Cole Information
	MUNOZ, R	Cole Information
	GARCIA, RICHARD	Cole Information
	TIEGER, ALAN	Cole Information
	SANTILLAN, TERESA	Cole Information
	COSTLEY, WILLIAM W	Cole Information
1992	D&M MAPS	Cole Information
	PARK TERRACE	Cole Information
	CLARK, L M	Cole Information
	FLORES, BERTHA G	Cole Information
	OCONNER, COOK B	Cole Information
	LEWIS, DANIEL	Cole Information
	DREWS, B	Cole Information
	LONG, JUNE	Cole Information
	PARTINE, DAVID	Cole Information
	WRIGHT, CAROLYN F	Cole Information
	LEWIS, GREGORY	Cole Information
	LECHUGA, ROBERTO	Cole Information
	LECHUGA, JULIO R JR	Cole Information
	ARMENTA, C M	Cole Information
	JOHNSON, ANNA M	Cole Information
	KISHISHITA, J	Cole Information

Year	Uses	Source
1992	PARK, TERRACE	Cole Information
	GARCIA, RICHARD	Cole Information
	MUNOZ, R	Cole Information
	BRIDGERS, ANNE	Cole Information

4086 W 1ST ST

Year	Uses	Source
2005	NGUYEN TON	Cole Information

4096 W 1ST ST

Year	Uses	Source
2014	DANTONIO TANG	Cole Information

4200 W 1ST ST

Year	Uses	Source
2020	PARKSIDE COURT APARTMENTS	EDR Digital Archive
2014	PARKSIDE COURT	Cole Information
	JUAN HERCULES	Cole Information
	KIM TRUONG	Cole Information
	JAKI AYALA	Cole Information
2010	PARKSIDE COURT	Cole Information
	KIM TRUONG	Cole Information
2005	PARKSIDE COURT	Cole Information
1995	VILLA VERDE APARTMENTS	Cole Information

4201 W 1ST ST

Year	Uses	Source
2020	PRO AUDIO WHEELS & TIRES	EDR Digital Archive
	LARUE AUDIO	EDR Digital Archive
2010	CALVA MARKET	Cole Information
1995	DAO, JOHN C	Cole Information
1992	CAL VA MARKET	Cole Information

4210 W 1ST ST

Year	Uses	Source
2020	ABAD MORALES	EDR Digital Archive

FINDINGS

Year	Uses	Source
2020	NHI HA	EDR Digital Archive
	XAVIER CALHOUN	EDR Digital Archive
	PASCAL NGUYEN	EDR Digital Archive
	TWEE NGUYEN	EDR Digital Archive
	FAVIAN PALEMONTE	EDR Digital Archive
	HAI PHAM	EDR Digital Archive
	CAITLIN CALHOUN	EDR Digital Archive
2014	AUDRIANNA LEE	Cole Information
	ABAD MORALES	Cole Information
	BA NGUYEN	Cole Information
	JOHNATHAN CARRANZA	Cole Information
	HECTOR SERRANO	Cole Information
	XAVIER CALHOUN	Cole Information
	PETRONILO GAMA	Cole Information
	MARICELA LEYVA	Cole Information
	CARMEN SALAZAR	Cole Information
	TAM LE	Cole Information
	PERRY VIERA	Cole Information
	RAFAEL GARCIA	Cole Information
	SCOTT GRIFFITH	Cole Information
2010	JOHN MURGUIA	Cole Information
	GUONG NGUYEN	Cole Information
	MINH PHAN	Cole Information
	KRISTI DAO	Cole Information
	GUADALUPE MACIAS	Cole Information
	DARRYL CALHOUN	Cole Information
	LEPHUONG TRAN	Cole Information
	LOI NGUYEN	Cole Information
	PHAT DUONG	Cole Information
	NGUYET VU	Cole Information
	THI HUYNH	Cole Information
2005	JOHN MURGUIA	Cole Information

FINDINGS

Year	Uses	Source
2005	PABLO CRUZ	Cole Information
	GEORGINA PADILLA	Cole Information
	LUC NGUYEN	Cole Information
	MARISELA CARO	Cole Information
	TONY HUYNH	Cole Information
	ROGELIA CAMARENA	Cole Information
	HIEP VO	Cole Information
	THUY NGUYEN	Cole Information
	MAI NGUYEN	Cole Information
	GUADALUPE MACIAS	Cole Information
	ISABEL ORTIZ	Cole Information
	M CEDENO	Cole Information
	TAM LE	Cole Information
	TUAN NGUYEN	Cole Information
	HAU HOANG	Cole Information
	TRINH NGO	Cole Information
	LORENZO NAVA	Cole Information
	NGUYET VU	Cole Information
	SANDRA MADRIGAL	Cole Information
2000	BAY NGUYEN	Cole Information
	G MACIAS	Cole Information
	TONY HUYNH	Cole Information
	QUANG NGUYEN	Cole Information
	LONNIE IVY	Cole Information
	LUONG NGO	Cole Information
	MAI NGUYEN	Cole Information
	CHAU LE	Cole Information
	PHUNG PHAN	Cole Information
	NANCY TRAN	Cole Information
	DON NGUYEN	Cole Information
	BACH BUI	Cole Information
	TIM VU	Cole Information

Year	Uses	Source
2000	TRUNG TRAN	Cole Information
	HAI NGUYEN	Cole Information
1995	YOC INTL CORP	Cole Information
	NHAN, SON V	Cole Information
	TRAN, BINH	Cole Information
1992	VILLA VERDE APTS	Cole Information
	JIMENEZ, MARTHA E	Cole Information
	NGUYEN, TRINH	Cole Information

4211 W 1ST ST

Year	Uses	Source
2020	LAKE PARK MOBILE HOME COMM	EDR Digital Archive
	SUN ENGINEERING SVC INC	EDR Digital Archive
	LAKE PARK 55+ MOBILEHOME CMNTY	EDR Digital Archive
	SUGAR BABES INC	EDR Digital Archive
	MEALS FROM THE HEART	EDR Digital Archive
	SILVER BULLET ENTRTN PRDCTNS	EDR Digital Archive
2014	LAKE PARK MOBILEHOME COMMUNITIES	Cole Information
	PETER CAO	Cole Information
	FREDERICO DEBOTTS	Cole Information
	ANH DO	Cole Information
	LOIS GAYVERT	Cole Information
	NELDON HOYUM	Cole Information
	R LAWRENCE	Cole Information
	DINH LEPHAT	Cole Information
	GLORIA MALDONADO	Cole Information
	ROBERTA MANNIX	Cole Information
	JOHN NEATON	Cole Information
	NHAM NGUYEN	Cole Information
	JOE PHANNING	Cole Information
	DONALD PYLE	Cole Information
	DONALD SIMPSON	Cole Information
	GLYDYS SMITH	Cole Information

FINDINGS

Year	*Uses*	*Source*
2014	DAKHE TONNU	Cole Information
	RON VOLMAN	Cole Information
	SYLVIA CRISTALDI	Cole Information
	LARKINS GERTRUDE	Cole Information
	BETTY HAGETER	Cole Information
	CARLA JOHNSON	Cole Information
	MALDONADO LIBRADA	Cole Information
	PHUOC LUONG	Cole Information
	HONG MAI	Cole Information
	MITCHELL NONG	Cole Information
	ARTHUR PETERS	Cole Information
	NORMA STUHLEY	Cole Information
	HANG TRAN	Cole Information
	HOANGVAN TRUONG	Cole Information
	ARMOND WILKINS	Cole Information
	DAN WALDEN	Cole Information
	DANIEL ALCARAZ	Cole Information
	ANNETTE DAVIS	Cole Information
	AN DINH	Cole Information
	HAIYEN DOAN	Cole Information
	RONALD GIONET	Cole Information
	NANCY GRANT	Cole Information
	PING LI	Cole Information
	STEVE MORTON	Cole Information
	ALBERTO SERRATOS	Cole Information
	GWEN STEWART	Cole Information
	SAO UNG	Cole Information
	PHAT VU	Cole Information
	THU BACH	Cole Information
	JOE BARRIOS	Cole Information
	THOMAS BOYLAN	Cole Information
	RICHARD CANO	Cole Information

FINDINGS

Year	Uses	Source
2014	LEO CARBONE	Cole Information
	LEON CHAPUIS	Cole Information
	SUSAN CHASMAN	Cole Information
	WILLIAM DELESDERNIER	Cole Information
	NELSON FARLEY	Cole Information
	MARY HARDING	Cole Information
	PHAT LE	Cole Information
	HOAN LAI	Cole Information
	THUY LECHRISTMAS	Cole Information
	CHRISTOPHER MORALES	Cole Information
	CARL NEUHAUSER	Cole Information
	PHUONG NGUYEN	Cole Information
	GOMEZ RODRIGUEZ	Cole Information
	THOA VO	Cole Information
	SYLVESTER WHITE	Cole Information
	AMADOR CEPEDA	Cole Information
	BARBARA DEMELLO	Cole Information
	KATHLEEN DIVINE	Cole Information
	NAM DO	Cole Information
	DAVID DUTRA	Cole Information
	DAVID GODDARD	Cole Information
	NGOC HOANG	Cole Information
	AL HOKANS	Cole Information
	LAN HONG	Cole Information
	CUONG HUYNH	Cole Information
	LECIA THOMPSON	Cole Information
	JESSE TULLY	Cole Information
	PAUL BLACKWELL	Cole Information
	K BUI	Cole Information
	NGUYEN CAMXUAN	Cole Information
	GLENDA DOBBINS	Cole Information
	JAMES DYE	Cole Information

FINDINGS

Year	*Uses*	*Source*
2014	OANH HA	Cole Information
	KEVIN LAM	Cole Information
	GERTRUDE LARKINS	Cole Information
	DIN NGO	Cole Information
	B NGOC	Cole Information
	MYRTLE PAMBIANEO	Cole Information
	CHARLES WOOD	Cole Information
	KIM BESANCON	Cole Information
	PATRICIA GONZALEZ	Cole Information
	JAMES HUHN	Cole Information
	ANH KIEU	Cole Information
	LOANN MEZA	Cole Information
	PAUL NOVAK	Cole Information
	RICHARD PARRY	Cole Information
	HIEP PHAM	Cole Information
	JEROME ROSENTHAL	Cole Information
	RON SEIBEL	Cole Information
	LAWRENCE SELLERS	Cole Information
	QUY TA	Cole Information
	HARRIET WEISNER	Cole Information
	ENELEH ALLSUP	Cole Information
	SHIRLEY ATKINS	Cole Information
	RANDY BORBON	Cole Information
	J DO	Cole Information
	LISA DOERR	Cole Information
	DONNA HUNSAKER	Cole Information
	DENI JACOBSON	Cole Information
	MYVAN LUU	Cole Information
	JOSEPH NGUYEN	Cole Information
	MONIQUE NGUYEN	Cole Information
	GLEN RACASA	Cole Information
	MICHELE TRAN	Cole Information

FINDINGS

Year	Uses	Source
2010	X4 FIRE RETARDANT CORP	Cole Information
	LAI KHANH	Cole Information
	EPM HUNT CO	Cole Information
	LAKE PARK MOBILEHOME CMNTY	Cole Information
	GERALD SAM	Cole Information
	BRENDA MILLER	Cole Information
	GLYDYS SMITH	Cole Information
	DONALD SIMPSON	Cole Information
	CARL STRUEBING	Cole Information
	DAKHE TONNU	Cole Information
	QUINCY DO	Cole Information
	MONIQUE LY	Cole Information
	PETE NGUYEN	Cole Information
	JOHN NEATON	Cole Information
	GLORIA MALDONADO	Cole Information
	ROBERTA MANNIX	Cole Information
	JACK GAJEWSKI	Cole Information
	NORMA STUHLEY	Cole Information
	HERBERT KNIGHT	Cole Information
	KHANH LAI	Cole Information
	CHUONG LE	Cole Information
	ARMOND WILKINS	Cole Information
	MEL JOHNSON	Cole Information
	KENNETH ALLSUP	Cole Information
	ROLANDO RACASA	Cole Information
	JOHN MEZA	Cole Information
	ALBERTO SERRATOS	Cole Information
	GWEN STEWART	Cole Information
	PHAT VU	Cole Information
	ANNETTE DAVIS	Cole Information
	JAMES GIMA	Cole Information
	RONALD GIONET	Cole Information

FINDINGS

Year	Uses	Source
2010	NANCY GRANT	Cole Information
	PING LI	Cole Information
	JUAN WILLIAMS	Cole Information
	FRANCES BROWN	Cole Information
	STEVE MORTON	Cole Information
	CLAUDIA ROHMER	Cole Information
	DENISE BABCOCK	Cole Information
	BENEDICT ALEX	Cole Information
	DUNG BUI	Cole Information
	LEON CHAPUIS	Cole Information
	SUSAN CHASMAN	Cole Information
	LEO CARBONE	Cole Information
	MARY HARDING	Cole Information
	ANDREW AULT	Cole Information
	THOA VO	Cole Information
	ANPING XIANG	Cole Information
	PHAT LE	Cole Information
	THUY LECHRISTMAS	Cole Information
	LAVERNE WEAVER	Cole Information
	SYLVESTER WHITE	Cole Information
	DAVID NGUYEN	Cole Information
	CARL NEUHAUSER	Cole Information
	BARBARA JONES	Cole Information
	JEAN BLAZS	Cole Information
	SANDRE BENJAMINSON	Cole Information
	THU BACH	Cole Information
	MARCELLA RODGERS	Cole Information
	ELIZABETH RATHBUN	Cole Information
	NGOC HOANG	Cole Information
	AL HOKANS	Cole Information
	DAVID TULLY	Cole Information
	RONALD TOTH	Cole Information

FINDINGS

Year	Uses	Source
2010	DAVID DAO	Cole Information
	CHRISTINE DOLLAR	Cole Information
	PHAM LAC	Cole Information
	AMADOR CEPEDA	Cole Information
	MARK ATKINS	Cole Information
	THU CAO	Cole Information
	STEVE ISAACS	Cole Information
	YEN HO	Cole Information
	MARGARET HAGETER	Cole Information
	ASPAROUH TCHAKALSKI	Cole Information
	JACK GREGER	Cole Information
	PAUL LOHBERG	Cole Information
	DIN NGO	Cole Information
	THO NGUYEN	Cole Information
	HELEN PENA	Cole Information
	PAUL BLACKWELL	Cole Information
	CHAU BENEDICT	Cole Information
	RENEE MORRISON	Cole Information
	LOANN MEZA	Cole Information
	EDWIN MCCRORY	Cole Information
	RON SEIBEL	Cole Information
	LAWRENCE SELLERS	Cole Information
	RICHARD SPOTTS	Cole Information
	ANH KIEU	Cole Information
	PATRICIA HOLLAND	Cole Information
	JAMES HUHN	Cole Information
	DIXIE HUNSAKER	Cole Information
	QUY TA	Cole Information
	SANDRA TRUONG	Cole Information
	LYNNETTE THOMPSON	Cole Information
	WILLIAM DALTON	Cole Information
	HARRIET WEISNER	Cole Information

FINDINGS

Year	Uses	Source
2010	JOHN NGUYEN	Cole Information
	PHILIP PENNEY	Cole Information
	RUBY KEEGAN	Cole Information
	TUYET PHAM	Cole Information
	TUONG BULLARD	Cole Information
	HOANG HA	Cole Information
	HI DANG	Cole Information
	LISA DOERR	Cole Information
	RONALD EVANS	Cole Information
	YEN LUONG	Cole Information
	RANDY BORBON	Cole Information
2005	LORD ENTERPRISES	Cole Information
	LAKE PARK MOBILEHOME COMMUNITIES	Cole Information
	PRECISE MARKETING SOLUTIONS	Cole Information
	THROUGH MY WINDOW	Cole Information
	PROGRESSIVE TRANSLATION SRVC	Cole Information
	HAYNES VERNON TAX & NOTARY SERVICE	Cole Information
	VICTORIAS GIFTS & COLLECTIBLES	Cole Information
	HAIR DIMENSIONS	Cole Information
	L2 HOLDINGS	Cole Information
	STEVE S KARAOKE & DJ	Cole Information
	BINH VANNGUYEN	Cole Information
	PHUONG TRAN	Cole Information
	KEVIN LE	Cole Information
	K NGUYEN	Cole Information
	GERTRUDE CHRONERT	Cole Information
	BRENDA MILLER	Cole Information
	GLYDYS SMITH	Cole Information
	RON VOLMAN	Cole Information
	ANTHONY VOVAN	Cole Information
	JOHN HEALY	Cole Information
	DAKHE TONNU	Cole Information

FINDINGS

Year	*Uses*	*Source*
2005	QUINCY DO	Cole Information
	FREDERICO DEBOTTS	Cole Information
	MAY GLADYS	Cole Information
	MARSHALL BOHM	Cole Information
	JAMES FULLAGAR	Cole Information
	GLORIA MALDONADO	Cole Information
	ROBERTA MANNIX	Cole Information
	JACK GAJEWSKI	Cole Information
	GERALD SAM	Cole Information
	ANDY ABRAHAM	Cole Information
	JAIME VARGAS	Cole Information
	WILLIAM ORR	Cole Information
	JOHN ROSAS	Cole Information
	NORMA STUHLEY	Cole Information
	HERBERT KNIGHT	Cole Information
	WALTER DANIELS	Cole Information
	J EVANS	Cole Information
	B DEMELLO	Cole Information
	KENNETH GILBERT	Cole Information
	ARMOND WILKINS	Cole Information
	LAUREL WALDEN	Cole Information
	CARLA JOHNSON	Cole Information
	LYNN COMSTOCK	Cole Information
	KENNETH ALLSUP	Cole Information
	THONG NGUYEN	Cole Information
	LILA KRON	Cole Information
	AUDREY HILL	Cole Information
	AFTON HOKANS	Cole Information
	ANDREW TOTH	Cole Information
	JIMMIE DAVIS	Cole Information
	AN DINH	Cole Information
	JAMES GIMA	Cole Information

FINDINGS

Year	Uses	Source
2005	RONALD GIONET	Cole Information
	PING LI	Cole Information
	MICKEY WOOD	Cole Information
	OVADYA YESODI	Cole Information
	VICTORIA PARDUE	Cole Information
	KHOAN JOHN	Cole Information
	MICKIE JOYCE	Cole Information
	CARL BEHARKA	Cole Information
	PAN HANG	Cole Information
	CLAUDIA ROHMER	Cole Information
	DIEP VU	Cole Information
	THUY LECHRISTMAS	Cole Information
	LE LEKATHY	Cole Information
	LEO CARBONE	Cole Information
	SUSAN CHASMAN	Cole Information
	ANDREW AULT	Cole Information
	HANG DAO	Cole Information
	SUSAN DEMKO	Cole Information
	LAVERNE WEAVER	Cole Information
	THOMAS WERNER	Cole Information
	SYLVESTER WHITE	Cole Information
	CARL NEUHAUSER	Cole Information
	DUNG BUI	Cole Information
	LINDA BULLARD	Cole Information
	MARY HARDING	Cole Information
	MARCELLA RODGERS	Cole Information
	OLGA KEMP	Cole Information
	ELIZABETH RATHBUN	Cole Information
	WILLIAM HERTEL	Cole Information
	YEN DANG	Cole Information
	DAVID TULLY	Cole Information
	PHAM LAC	Cole Information

FINDINGS

Year	*Uses*	*Source*
2005	AMADOR CEPEDA	Cole Information
	VERNON HAYNES	Cole Information
	HURMAN BABCOCK	Cole Information
	JUAN SANCHEZ	Cole Information
	MARK ATKINS	Cole Information
	CORDELIA ORTA	Cole Information
	LONG TRAN	Cole Information
	WILBERT SPITZ	Cole Information
	SHIRLEY VERSTEEG	Cole Information
	STEVEN REIS	Cole Information
	EUNICE KIZZIAH	Cole Information
	JACK GREGER	Cole Information
	MYRTLE PAMBIANEO	Cole Information
	HELEN PENA	Cole Information
	RAY BORN	Cole Information
	CHAU BENEDICT	Cole Information
	PAUL BLACKWELL	Cole Information
	EDNA BURTON	Cole Information
	LEOTA MORRIS	Cole Information
	RENEE MORRISON	Cole Information
	LYNNETTE THOMPSON	Cole Information
	HONG PHAM	Cole Information
	SAN NGUYEN	Cole Information
	EDWIN MCCRORY	Cole Information
	LAWRENCE SELLERS	Cole Information
	ANH KIEU	Cole Information
	PATRICIA HOLLAND	Cole Information
	JANICE HORST	Cole Information
	HOANG HO	Cole Information
	DIXIE HUNSAKER	Cole Information
	NGUYET HUYNH	Cole Information
	ASPAROUH TCHAKALSKY	Cole Information

FINDINGS

Year	*Uses*	*Source*
2005	JOHN EDDINS	Cole Information
	EMAD GHARGHOURY	Cole Information
	THAIS WALSH	Cole Information
	PHILIP PENNEY	Cole Information
	HOA BACH	Cole Information
	ELVIRA TREZONA	Cole Information
	VAN LEHOANG	Cole Information
	VALERIE STEWART	Cole Information
	JAMES STUART	Cole Information
	BARBARA KOCH	Cole Information
	J REID	Cole Information
	HI DANG	Cole Information
	MIGNON DEMAGGIO	Cole Information
	MARGE LASHBROOKE	Cole Information
	MAITLAND PRITCHETT	Cole Information
	LOUIS NIGRO	Cole Information
	RANDY BORBON	Cole Information
	INIZ BOWMAN	Cole Information
	JACK BERRY	Cole Information
	DOUGLAS BHANUKITSIRI	Cole Information
	ADAM FORBES	Cole Information
	ELVIA MORTON	Cole Information
	JUDY BABENDERDE	Cole Information
2000	PHUONG TRAN	Cole Information
	BETTIE CHENELLE	Cole Information
	B SIMPSON	Cole Information
	GERALD SAM	Cole Information
	L KRON	Cole Information
	P HOLLAND	Cole Information
	C WEES	Cole Information
	ELOISE PROCHNOW	Cole Information
	JOHN NEATON	Cole Information

FINDINGS

Year	*Uses*	*Source*
2000	S ZURCHER	Cole Information
	JAMES FULLAGAR	Cole Information
	B CASEY	Cole Information
	WILLIAM ORR	Cole Information
	KHENE SOUKHARIVONG	Cole Information
	WILLIAM VANDERPOOL	Cole Information
	ERNEST ROSSI	Cole Information
	I ROSS	Cole Information
	R TCHAKALSKA	Cole Information
	WALTER DANIELS	Cole Information
	B DEMELLO	Cole Information
	CHRIS GABALDON	Cole Information
	SYLVIA CRISTALDI	Cole Information
	M JOYCE	Cole Information
	MYRTLE PAMBIANCO	Cole Information
	ARTHUR PETERS	Cole Information
	A MONTALBANO	Cole Information
	HAROLD SIEGEL	Cole Information
	NANCY SPENCER	Cole Information
	CHARLES SEIGAL	Cole Information
	CLAUDIA ROHMER	Cole Information
	AFTON HOKANS	Cole Information
	VERNER GAYVERT	Cole Information
	VINCENT GRAAS	Cole Information
	C WORTMAN	Cole Information
	MARTINA CONGELLIERE	Cole Information
	JOHN CLARKE	Cole Information
	C PHAM	Cole Information
	PETER PARKER	Cole Information
	CARL BEHARKA	Cole Information
	JUANITA CABRERA	Cole Information
	THOMAS ATKINS	Cole Information

FINDINGS

Year	Uses	Source
2000	VERA MORTON	Cole Information
	TOAN TRAN	Cole Information
	LEO SANDATE	Cole Information
	F SOUTHERN	Cole Information
	LENNY HANSEN	Cole Information
	MARVIN TEGEN	Cole Information
	ROBERT HUNT	Cole Information
	JIM GONZALES	Cole Information
	S WHITE	Cole Information
	J PAQUET	Cole Information
	JAMES PENNEY	Cole Information
	HOANG NGUYEN	Cole Information
	LEO CARBONE	Cole Information
	K SAYAVONG	Cole Information
	C SIMMONS	Cole Information
	ALLEN VERSTEEG	Cole Information
	OLGA KEMP	Cole Information
	R KENT	Cole Information
	ANH HO	Cole Information
	VERNON HAYNES	Cole Information
	P DANDIE	Cole Information
	NHUT LAM	Cole Information
	T GULLEY	Cole Information
	MURIEL GUTHEIL	Cole Information
	AMADOR CEPEDA	Cole Information
	F NASH	Cole Information
	BRUCE BARRON	Cole Information
	BOB FERRIAN	Cole Information
	T FLANIGAN	Cole Information
	DONNA MALLOY	Cole Information
	LEOTA MORRIS	Cole Information
	LORNA DUVAL	Cole Information

FINDINGS

Year	Uses	Source
2000	THOMAS CHRONERT	Cole Information
	SONNY CHUNG	Cole Information
	J SLATON	Cole Information
	M SMITH	Cole Information
	M VINSON	Cole Information
	EUGENE KULOVITZ	Cole Information
	E RODGERS	Cole Information
	LENNY HANSON	Cole Information
	V TOTH	Cole Information
	DAWN ELLIS	Cole Information
	JACK GREGER	Cole Information
	HENRY GUZMAN	Cole Information
	RONALD WALSH	Cole Information
	M PRITCHETT	Cole Information
	MARK POIRIER	Cole Information
	CRESTON PERRIN	Cole Information
	PAUL BLACKWELL	Cole Information
	EDNA BURTON	Cole Information
	RAY BORN	Cole Information
	E FROST	Cole Information
	B KOCH	Cole Information
	JANICE HORST	Cole Information
	JAMES HUHN	Cole Information
	EDMOND ERICKSON	Cole Information
	MARY GRANNEMAN	Cole Information
	JUDSON WALDEN	Cole Information
	WILLIAM WILLIAMS	Cole Information
	LLOYD BROWN	Cole Information
	ELLEN FISHER	Cole Information
	WALTER MORRISON	Cole Information
	E TREZONA	Cole Information
	VALERIE STEWART	Cole Information

FINDINGS

Year	Uses	Source
2000	L SELLERS	Cole Information
	AUDREY SWAN	Cole Information
	MIGNON DEMAGGIO	Cole Information
	SCOTT GULLEY	Cole Information
	STANLEY WALKER	Cole Information
	JEANNE CREAGER	Cole Information
	PAULA PATTERSON	Cole Information
	JUDY BABENDERDE	Cole Information
	MARIA BALLARD	Cole Information
	JOSEPH NGUYEN	Cole Information
	ADAM FORBES	Cole Information
	ADALINE BORBON	Cole Information
1995	LAKE PARK MOBILEHOME COMMS	Cole Information
	SMITH, J F	Cole Information
	NELLOR, JOSEPH	Cole Information
	SMITH, BARBARA A	Cole Information
	MERRILL, GILBERT	Cole Information
	MORRIS, HARRY C	Cole Information
	MORRISON, WALTER N	Cole Information
	WILLIAMS, WILLIAM	Cole Information
	KOROLEW, D	Cole Information
	PROCHNOW, EARL H	Cole Information
	BOLTON, BERNIE	Cole Information
	WOOD, MARION	Cole Information
	WHITE, AGNES M	Cole Information
	HUNT, ROBERT S	Cole Information
	ROSS, I	Cole Information
	CULLITON, ANNA	Cole Information
	GWYNNE, S G	Cole Information
	MONTALBANO, A	Cole Information
	VERSTEEG, ALLEN J	Cole Information
	FORBES, ADAM K	Cole Information

FINDINGS

Year	*Uses*	*Source*
1995	KULOVITZ, EUGENE	Cole Information
	TREZONA, DOUGLAS J	Cole Information
	SMITH, M H	Cole Information
	QUIRK, PHILLIP J	Cole Information
	ZURCHER, S R	Cole Information
	SIMPSON, BURNADE	Cole Information
	BLACKWELL, PAUL	Cole Information
	TALBERT, KIM	Cole Information
	CARBONE, LEO	Cole Information
	WEES, C	Cole Information
	MORRIS, HARRY J	Cole Information
	FREITAG, MARION	Cole Information
	CARL, ARTHUR	Cole Information
	PAQUET, STEPHEN	Cole Information
	SCHENCK, ARLENE M	Cole Information
	SHELLENBERGER, KELLY	Cole Information
	JACKSON, DAYNA	Cole Information
	SIMMONS, C A	Cole Information
	DEMAGGIO, M	Cole Information
	FULLAGAR, JAMES B	Cole Information
	HEEFNER, MABEL I	Cole Information
	SHERWOOD, LESTER L	Cole Information
	ASHER, A L	Cole Information
	RETZ, L E	Cole Information
	ROSSI, ERNEST J	Cole Information
	BOZZALLA, LEVERNE J	Cole Information
	KOCH, B M	Cole Information
	NICHOLS, M A	Cole Information
	CLARKE, JOHN C	Cole Information
	MORTON, VERA	Cole Information
	CHRONERT, THOMAS R	Cole Information
	WORTMAN, C N	Cole Information

FINDINGS

Year	*Uses*	*Source*
1995	ERICKSON, EDMOND A	Cole Information
	NOTTINGHAM, D L	Cole Information
	DANDIE, P M	Cole Information
	HALTON, HARRY	Cole Information
	GUTHEIL, M R	Cole Information
	ORR, WILLIAM C	Cole Information
	VINSON, M G	Cole Information
	BERG, V M	Cole Information
	SHEETS, BESSIE B	Cole Information
	SIEGEL, HAROLD	Cole Information
	HERR, BARBARA	Cole Information
	FERRIAN, ROBERT	Cole Information
	RODGERS, E E	Cole Information
	JACOBSON, PHYLLIS L	Cole Information
	RODRIGUEZ, JESUS	Cole Information
	DOWNS, ALBERT K	Cole Information
	PRITCHETT, M	Cole Information
	EMERSON, B A	Cole Information
	KRON, L S	Cole Information
	GONNELLA, MARION A	Cole Information
	KOLOSNA, FRANCIS R	Cole Information
	BURNSIDE, G M	Cole Information
	BORN, RAY W	Cole Information
	HOKANS, AFTON J	Cole Information
	WUCHNER, JOSEPH F	Cole Information
	QUIST, JOHN S	Cole Information
	JOYCE, M L	Cole Information
	WRIGHT, BRENDA	Cole Information
	SUSON, ROSLYN	Cole Information
	DIVINE, DOUGLAS A	Cole Information
	WEAVER, VERN	Cole Information
	MCCRORY, E L	Cole Information

FINDINGS

Year	*Uses*	*Source*
1995	BEHARKA, CARL	Cole Information
	ATKINS, THOMAS	Cole Information
	GREGER, JACK	Cole Information
	PERRIN, CRESTON	Cole Information
	SOUTHERN, F	Cole Information
	TEGEN, MARVIN	Cole Information
	WALDEN, JUDSON D	Cole Information
	GRAAS, VINCENT E	Cole Information
	WALKER, STANLEY G	Cole Information
	STEVENSON, KAREN S	Cole Information
	NEUHAUSER, CARL	Cole Information
	SATTERFIELD, JOHN W	Cole Information
	LOUDENBACK, BRET R	Cole Information
	GONZALES, JIM	Cole Information
	WALSH, RONALD L	Cole Information
	JAMES, G A	Cole Information
	PETERS, ARTHUR E	Cole Information
	DONAHUE, DANIEL R	Cole Information
	HARRIS, ARCHIE	Cole Information
	WOOLRIDGE, ROBERT	Cole Information
	SLATON, J C	Cole Information
	DANIELS, WALTER	Cole Information
	HOYT, HELEN J	Cole Information
	WASHO, DORIS	Cole Information
1992	LAKE PK MBLHM CMNTY	Cole Information
	SMITH, J F	Cole Information
	MORRIS, HARRY C	Cole Information
	GUTHELL, M R	Cole Information
	HUNT, ROBERT S	Cole Information
	MONTALBANO, A	Cole Information
	ZURCHER, S R	Cole Information
	SMITH, M H	Cole Information

FINDINGS

Year	Uses	Source
1992	CURRIE, V	Cole Information
	HEEFNER, MABEL I	Cole Information
	MCDOUGAL, R E	Cole Information
	SHEETS, BESSIE B	Cole Information
	GONNELLA, MARION A	Cole Information
	QUIST, JOHN S	Cole Information

4220 W 1ST ST

Year	Uses	Source
2020	FABRICATION & SVC	EDR Digital Archive
	YUKI ROCHE	EDR Digital Archive
	MARIO BARRIENTOS	EDR Digital Archive
	THOMAS TRAN	EDR Digital Archive
	MATT SPARKS	EDR Digital Archive
	COREY NGUYEN	EDR Digital Archive
	HUNG TANG	EDR Digital Archive
	DARLINE NGUYEN	EDR Digital Archive
	CHRISTIE HILL	EDR Digital Archive
2014	CARLA CAMPOS	Cole Information
	MARIA LOPEZ	Cole Information
	COLLIN SNYDER	Cole Information
	ROBER CHRISTIAN	Cole Information
	ANGEL MAYA	Cole Information
	BRENDA SIERRA	Cole Information
	NHI HA	Cole Information
	LONG TRAN	Cole Information
	ALMA GARCIA	Cole Information
	DARLINE NGUYEN	Cole Information
	NGHIA NGUYEN	Cole Information
	HUNG TANG	Cole Information
	CHARLIE EATON	Cole Information
	CHU HA	Cole Information
	JORGE LOPEZ	Cole Information

FINDINGS

Year	Uses	Source
2014	VERONICA PENA	Cole Information
	LUIS SOTELO	Cole Information
	ANGELICA TECSON	Cole Information
	DINH TRAN	Cole Information
	MINH DUONG	Cole Information
	BRIAN GRIGGS	Cole Information
2010	VICENTE SOTO	Cole Information
	SI DANG	Cole Information
	QUE PHAM	Cole Information
	J VU	Cole Information
	JORGE VALLE	Cole Information
	NGOC TRAN	Cole Information
	TRAM LE	Cole Information
	S MAI	Cole Information
	ANGEL MAYA	Cole Information
	CHU VANHA	Cole Information
	LINDA NGUYEN	Cole Information
	SILVIA MANJARREZ	Cole Information
	TRANG HO	Cole Information
	HUNG TANG	Cole Information
	CARMEN SALAZAR	Cole Information
	TUNG DOAN	Cole Information
	Y MONTOYA	Cole Information
	ANDY HUYNH	Cole Information
	DONG TRAN	Cole Information
	BRIAN GRIGGS	Cole Information
	QUY NGUYEN	Cole Information
2005	QUE PHAM	Cole Information
	TAI NGUYEN	Cole Information
	DARRYL CALHOUN	Cole Information
	VISITH SOUN	Cole Information
	THANH DO	Cole Information

FINDINGS

Year	Uses	Source
2005	KRISTI NGUYEN	Cole Information
	REINA ARENAS	Cole Information
	HANH DUONG	Cole Information
	BA YEN	Cole Information
	FRANCISCO PEREZ	Cole Information
	VINH NGUYEN	Cole Information
	ADRIANA HERNANDEZ	Cole Information
	MARKESHA BAILEY	Cole Information
	ERIN CHITTY	Cole Information
	ALEJANDRO LOPEZ	Cole Information
	NGUYEN PHAM	Cole Information
	JOE PHANNING	Cole Information
	NATHAN MARTINEZ	Cole Information
	PENA HUGO	Cole Information
	LAM TRAN	Cole Information
	BACHLOAN PHAM	Cole Information
	JOSE PATINO	Cole Information
	NGHIA NGUYEN	Cole Information
	PHUONG NGUYEN	Cole Information
	YTHIEN LE	Cole Information
	KINH LE	Cole Information
	THANG NGUYEN	Cole Information
	Y MONTOYA	Cole Information
	ROBERT OPPELT	Cole Information
	HUE NGO	Cole Information
	NGUYET NGUYEN	Cole Information
2000	BRANDY MCMILLAN	Cole Information
	CUONG LAM	Cole Information
	BINH NGUYEN	Cole Information
	BA YEN	Cole Information
	DAT PHAM	Cole Information
	DUNG MA	Cole Information

FINDINGS

Year	Uses	Source
2000	JAMES ALBRIGHT	Cole Information
	DUNG PHAM	Cole Information
	S NGUYEN	Cole Information
	HELEN VI	Cole Information
	DUC TRUONG	Cole Information
	THONG PHAM	Cole Information
	HO VO	Cole Information
1995	PHAN, HIEN C	Cole Information
	NGUYEN, THAP	Cole Information
	DOAN, CHUU	Cole Information
	PERRY, L	Cole Information
	KHUAT, DO V	Cole Information
	VAN, HIEN	Cole Information
	CHU, SUU	Cole Information
	QUOC, TRAN K	Cole Information
	HUYNH, DUNG	Cole Information
	ALVAREZ, MARCELA	Cole Information
	PHAN, NGOC V	Cole Information
	GAMA, ARMANDO	Cole Information
	PHAM, THI B	Cole Information
	ALVAREZ, OSMAR V	Cole Information
	NGUYEN, TAI N	Cole Information
	LUC, TRI	Cole Information
	BOURQUE, DONAT	Cole Information
	CARDENAS, MONA	Cole Information
	PAK, CHONG M	Cole Information
1992	NGUYEN, THAP	Cole Information
	TRUONG, SAN	Cole Information
	OREGON, V	Cole Information
	ALARCON, ERIK	Cole Information
	NGUYEN, TUONG D	Cole Information
	LOPEZ, M	Cole Information

FINDINGS

Year	Uses	Source
1992	BOURQUE, DONAT	Cole Information
	LOPEZ, JAVIER	Cole Information
	ROJAS, C	Cole Information
	TRANG, HIEU	Cole Information

4230 W 1ST ST

Year	Uses	Source
2020	HUE NGO	EDR Digital Archive
	EDGAR MAGALLON	EDR Digital Archive
	MARIA CHOI	EDR Digital Archive
	MUI NGO	EDR Digital Archive
	CARMEN MARTINEZ	EDR Digital Archive
	YADIRA LUCERO	EDR Digital Archive
	KHAMSONE PHOUMICHITH	EDR Digital Archive
	JUAN SOTELO	EDR Digital Archive
	GREGORY LIUKKO	EDR Digital Archive
	VAUGHN LAWSON	EDR Digital Archive
	ROSALBA AVELLANEDA	EDR Digital Archive
	TAM PHAM	EDR Digital Archive
	CHRISTINE TRAN	EDR Digital Archive
2014	HUE NGO	Cole Information
	NGON NGUYEN	Cole Information
	BRANDON PERFETTI	Cole Information
	LECH PHAM	Cole Information
	JOHN HEALY	Cole Information
	KATHERINE LE	Cole Information
	LETICIA GODINEZ	Cole Information
	DAVID LE	Cole Information
	EDGAR MAGALLON	Cole Information
	KIMCHI CAT	Cole Information
	SALVADOR CORRALES	Cole Information
	AIDE GARFIAS	Cole Information
	YADIRA LUCERO	Cole Information

FINDINGS

Year	Uses	Source
2014	ROXANNE GUERRA	Cole Information
	ANNA KIMHA	Cole Information
	VY LAM	Cole Information
	ROSINA SANTOS	Cole Information
	THANH TRAN	Cole Information
	CARLA VARGAS	Cole Information
	PARIS LAY	Cole Information
	JORGE VALLE	Cole Information
	DUYEN HUYNH	Cole Information
	UYEN LE	Cole Information
	CATHERINE ORD	Cole Information
2010	HUNG HONG	Cole Information
	THU DO	Cole Information
	NGOC LE	Cole Information
	NGON NGUYEN	Cole Information
	GUERRA TEMI	Cole Information
	GONZALEZ REGINA	Cole Information
	LAN HOANG	Cole Information
	KATHLEEN TRAN	Cole Information
	TEMI GUERRA	Cole Information
	KELLY LE	Cole Information
	ZONIA ROMERO	Cole Information
	TRANG HINYNH	Cole Information
	XUAN PHAM	Cole Information
	MUI NGO	Cole Information
	YADIRA LUCERO	Cole Information
	OSVALDO PEREZ	Cole Information
	D BEYERLEIN	Cole Information
	ROSAISELA GARDUNO	Cole Information
	LONG DANG	Cole Information
	VIETNHAN NGUYEN	Cole Information
	FRANCISCO PEREZ	Cole Information

FINDINGS

Year	*Uses*	*Source*
2010	EDGAR MAGAYON	Cole Information
	ERIC CHO	Cole Information
	MELISSA HERNANDEZ	Cole Information
	AMPARO TOPETE	Cole Information
	JORGE LOPEZ	Cole Information
	ENEDELIA GARCIA	Cole Information
	FELIPE ARRIETA	Cole Information
	DUONG NGHIEM	Cole Information
2005	J & R AUTOMOTIVE	Cole Information
	THU LE	Cole Information
	D LEPETER	Cole Information
	LUIS CARBAJAL	Cole Information
	BLANCA MERCADO	Cole Information
	SARA AMEZCUA	Cole Information
	LAN HOANG	Cole Information
	LINH HOANG	Cole Information
	EVA MENDOZA	Cole Information
	THU DONG	Cole Information
	VICTOR MATA	Cole Information
	DUC DOAN	Cole Information
	MUI NGO	Cole Information
	SALEEN AHMED	Cole Information
	DUC DANG	Cole Information
	KHAMSONE PHOUMICHITH	Cole Information
	KIMCHI CAT	Cole Information
	ROSAISELA GARDUNO	Cole Information
	LAN THACH	Cole Information
	SOCORRO CASTRO	Cole Information
	ALEJANDRA GARCIA	Cole Information
	LISA RIVAS	Cole Information
	MARCO AGUIRRE	Cole Information
	PILIGI WILSON	Cole Information

FINDINGS

Year	Uses	Source
2005	DIMOTHY PHAM	Cole Information
	NHUNG PHAM	Cole Information
	THUY NGUYEN	Cole Information
	LOPEZ CORTEZ	Cole Information
2000	JAY KIM	Cole Information
	IAN WELKE	Cole Information
	QUAN TRAN	Cole Information
	HOA PHU	Cole Information
	XUAN PHAM	Cole Information
	H NGUYEN	Cole Information
	DUC DANG	Cole Information
	THI LEHIEN	Cole Information
	K PHOUMICHITH	Cole Information
	NGOC HO	Cole Information
	LAURA GONZALEZ	Cole Information
	SON NGUYEN	Cole Information
	SOCORRO CASTRO	Cole Information
	LAN THACH	Cole Information
	G RIOS	Cole Information
	MARIA CASTRO	Cole Information
	JANY LEE	Cole Information
	THU LEKARYN	Cole Information
	THUY BUI	Cole Information
1995	NGUYEN, L	Cole Information
	LE, DANG V	Cole Information
	TRINH, QUANG	Cole Information
	PHAM, MAI	Cole Information
	LE, HOI Q	Cole Information
	HUYNH, TAO C	Cole Information
	GIROUX, CHARLES	Cole Information
	TANG, HUNG	Cole Information
	KIM, SANG H	Cole Information

FINDINGS

Year	Uses	Source
1995	DOAN, NAM	Cole Information
	NGUYEN, LIEM	Cole Information
	TUONG, PHUOC S	Cole Information
	TRAN, HOANG V	Cole Information
	VALDIVIA, ANA	Cole Information
	BUI, BACH	Cole Information
	NGO, TRINH T	Cole Information
	KIM, MIN H	Cole Information
	DANG, VAN T	Cole Information
	NGUYEN, SACH H	Cole Information
1992	PHAM, DUONG D	Cole Information
	LLAMAS, HECTOR J	Cole Information
	LE, HUNG N	Cole Information
	DOAN, NAM	Cole Information
	WILSON, DEBRA K	Cole Information
	PANTOJA, ALFREDO	Cole Information

4240 W 1ST ST

Year	Uses	Source
2020	ANTHONY CASTANEDA	EDR Digital Archive
	SONAL RAGA	EDR Digital Archive
	JOSE OROZCO	EDR Digital Archive
	VICENTE ALDANA	EDR Digital Archive
	JEFFERY NGUYEN	EDR Digital Archive
2014	MALDONADO JUAN	Cole Information
	RAUL RIVERA	Cole Information
	ASHLEY RAM	Cole Information
	OCAMPO HERNANDEZ	Cole Information
	JORGE SAAVEDRA	Cole Information
	BA TRAN	Cole Information
	JESSICA GARCIA	Cole Information
	CINDY LOPEZ	Cole Information
	NGHIEM NGUYEN	Cole Information

FINDINGS

Year	Uses	Source
2014	BILL PHAM	Cole Information
	ALBERTO FERNANDEZ	Cole Information
	JR PARROQUIN	Cole Information
	FRANK DELGADO	Cole Information
	MARIA TORRES	Cole Information
2010	CHU LAM	Cole Information
	TOAN PHAM	Cole Information
	HOA NGO	Cole Information
	MATEO AGUIRRE	Cole Information
	TAN LE	Cole Information
	BENJAMIN CHAVEZ	Cole Information
	S NUTH	Cole Information
	NHU DOAN	Cole Information
	SANG PHUNG	Cole Information
	KHOA VU	Cole Information
	MOM YAN	Cole Information
	BILL PHAM	Cole Information
	TUAN PHAN	Cole Information
	BERNARDO SOTELO	Cole Information
	SANG HUYNH	Cole Information
	KHANH TRAN	Cole Information
	LUONG DANG	Cole Information
	JEFFERY NGUYEN	Cole Information
	V QUIRINNO	Cole Information
	PEDRO SOSA	Cole Information
	CUONG PHAM	Cole Information
	MYLEEN BAUTISTA	Cole Information
	VAN DINH	Cole Information
	IGNACIO PALACIOS	Cole Information
2005	PEDRO ARCIGA	Cole Information
	HOA NGO	Cole Information
	CAROLYN NGUYEN	Cole Information

FINDINGS

Year	Uses	Source
2005	IRMA PARRA	Cole Information
	EDGAR JUAREZ	Cole Information
	DUNG HO	Cole Information
	LIEN HOANG	Cole Information
	R HERNANDEZ	Cole Information
	TOCHAU DINH	Cole Information
	NGO PHUONG	Cole Information
	HILDA MORALAS	Cole Information
	JESSICA VANNGUYEN	Cole Information
	DANH TRUONG	Cole Information
	ALICIA GUTIERREZ	Cole Information
	JUAN SOTELO	Cole Information
	CHAU DO	Cole Information
	RUBEN GUERRERO	Cole Information
	EDWIN ROGERS	Cole Information
	ANA SANTA	Cole Information
	ALEXEI GARCIA	Cole Information
	GEORGE SANPEDRO	Cole Information
	PEDRO AYALA	Cole Information
	LIEN DANG	Cole Information
	BUU LAM	Cole Information
	CARLOS PEREZ	Cole Information
	DUC PHAM	Cole Information
	JAIME CRUZ	Cole Information
	JUAN NORZAGARAY	Cole Information
	YOLANDA ANAYA	Cole Information
	SANG HUYNH	Cole Information
	JESSE FAJARDO	Cole Information
	SANDRA SANCHEZ	Cole Information
	JAMES JIMENEZ	Cole Information
	RAFAEL GARIBAY	Cole Information
	EDELINA REYES	Cole Information

FINDINGS

Year	Uses	Source
2005	VAN DINH	Cole Information
	MYLEEN BAUTISTA	Cole Information
2000	PEDRO ARCIGA	Cole Information
	EDUARDO SANDOVAL	Cole Information
	MY PHAN	Cole Information
	JUAN SOTELO	Cole Information
	NGOC NGUYEN	Cole Information
	THANH NGUYEN	Cole Information
	LINO RAMIREZ	Cole Information
	MARTIN CONDE	Cole Information
	SIDNEY ARAMAYO	Cole Information
	FRANCES KIRKER	Cole Information
	NOEL AVALOS	Cole Information
	V HUYNH	Cole Information
	BI CAI	Cole Information
	SANDRA SANCHEZ	Cole Information
	OMAR GONZALES	Cole Information
	HIEN PHAN	Cole Information
1995	TRAN, THOA T	Cole Information
	VO, LIEM H	Cole Information
	IMAN, JAVIER M	Cole Information
	TONG, BINH Q	Cole Information
	SALGADO, J G	Cole Information
	GARIBAY, ELVA	Cole Information
	ROSALES, JOSE	Cole Information
	ORTIZ, SANTOS F	Cole Information
	CAI, BI	Cole Information
	BAHENA, FREDY	Cole Information
	NOOALVETA, YOLANDA	Cole Information
	SALGADO, ANITA	Cole Information
	SALGADO, C A	Cole Information
	BUITRON, I	Cole Information

FINDINGS

Year	Uses	Source
1995	BUI, HOA X	Cole Information
1992	REYES, JORGE A	Cole Information
	IMAN, JAVIER M	Cole Information
	GONZALEZ, JOSE D	Cole Information
	ORITZ, SANTOS F	Cole Information
	AQUINO, F	Cole Information
	BUITRON, I	Cole Information
	RAMOS, S	Cole Information
	ABAT, AGILAR A	Cole Information

4250 W 1ST ST

Year	Uses	Source
2020	REBECA GUZMAN	EDR Digital Archive
	ROBERT DIFRANCESCO	EDR Digital Archive
	TRANG HOANG	EDR Digital Archive
	LUIS CONTRERAS	EDR Digital Archive
	PERLA MONTOYA	EDR Digital Archive
	HUYNH TRAN	EDR Digital Archive
	BA TRAN	EDR Digital Archive
	MARYCLAIRE NGUYEN	EDR Digital Archive
2014	MAGDALENA ESPINOZA	Cole Information
	TORRES DELTORO	Cole Information
	WINSS PHAN	Cole Information
	RAFAEL RAMIREZ	Cole Information
	VERENISSE VAZQUES	Cole Information
	PERFECTO GUZMAN	Cole Information
	ROSALVA AVELLANEDA	Cole Information
	TRANG HOANG	Cole Information
	FREDDY GARCIA	Cole Information
	VIET TRAN	Cole Information
	DUC TRAN	Cole Information
	TUAN NGO	Cole Information
	MARIA REYES	Cole Information

FINDINGS

Year	Uses	Source
2014	VY THAI	Cole Information
	LINDA DRUSBOIKY	Cole Information
2010	IGNACIA HERNANDEZ	Cole Information
	BUU LAM	Cole Information
	BENNY NGUYEN	Cole Information
	SUONG LE	Cole Information
	DEL MARTIN	Cole Information
	LINDA DRUSBOSKY	Cole Information
	ROSALVA AVELLANEDA	Cole Information
	CATHY YAGER	Cole Information
	CECILIA TRAN	Cole Information
	ALBERTO ORTIZ	Cole Information
	HUYNH TRAN	Cole Information
	MARIA CHAVERO	Cole Information
	TONY TRUONG	Cole Information
	TUYEN PHAN	Cole Information
	ANTHONY NGUYEN	Cole Information
	BRENDA SANTANA	Cole Information
	CHAU DANG	Cole Information
	PRISCILA FREIRE	Cole Information
2005	NGOC LEHY	Cole Information
	LINDA DRUSBOSKY	Cole Information
	ELVIA BARRIOS	Cole Information
	JESUS ANGUIANO	Cole Information
	GLORICELLI ARELLANO	Cole Information
	JAVIER DURAN	Cole Information
	EDWIN FALEAFINE	Cole Information
	MARLENY ARELLANO	Cole Information
	PHUOC DANH	Cole Information
	SON NGUYEN	Cole Information
	GUSTAVO GUTIERREZ	Cole Information
	HUYNH TRAN	Cole Information

FINDINGS

Year	Uses	Source
2005	TUONG LAM	Cole Information
	JACKELINE FLORES	Cole Information
	LANG TRUONG	Cole Information
	TAM NGUYEN	Cole Information
	ALEJANDRO BAEZ	Cole Information
	TINA VUONG	Cole Information
	S DELATORRE	Cole Information
	THAO PHAM	Cole Information
	PEDRO MAYA	Cole Information
2000	EMAD METRY	Cole Information
	LAN NGUYEN	Cole Information
	HALIEM MOHAMACH	Cole Information
	M PEREZ	Cole Information
	RAMIRO VARGAS	Cole Information
	BICH LY	Cole Information
	MARIA GARCIA	Cole Information
	NOHA FLORES	Cole Information
	TINA INTHAVILAYSUK	Cole Information
	TONY TRUONG	Cole Information
	THAO PHAM	Cole Information
	HIEU NGUYEN	Cole Information
1995	DUONG, T	Cole Information
	GARCIA, ROBERTO	Cole Information
	BENJUME, JORGE	Cole Information
	MORENO, GERARDO	Cole Information
	CORRAL, SANTOS	Cole Information
	PLAZA, MARIA	Cole Information
	NGUYEN, XUAN	Cole Information
	VO, QUANG	Cole Information
1992	ANAYA, F	Cole Information
	NGUYEN, THANG	Cole Information
	HERNANDEZ, G A	Cole Information

FINDINGS

Year	Uses	Source
1992	PHAM, PHUOC T	Cole Information
	AGUIRRE, SAUCEDO S	Cole Information

4260 W 1ST ST

Year	Uses	Source
2020	MARIBEL GONZALEZ	EDR Digital Archive
	TERESA AVINA	EDR Digital Archive
	CHRISTIAN TOVAR	EDR Digital Archive
	YARITZA AVINA	EDR Digital Archive
	JAMES NORTON	EDR Digital Archive
	CHRISTINE HUYNH	EDR Digital Archive
	REBECA GARCIA	EDR Digital Archive
	JUDE ANGELES	EDR Digital Archive
	NORMA TOVAR	EDR Digital Archive
	RAMON TOVAR	EDR Digital Archive
2014	JANET MURGUIA	Cole Information
	ELISABETH NGUYEN	Cole Information
	JUAN NORA	Cole Information
	MARCELA SANCHEZ	Cole Information
	SOPHIE DUONG	Cole Information
	DIEM NGO	Cole Information
	MIGUEL LOPEZ	Cole Information
	OLIVIA MORALES	Cole Information
	R AVINA	Cole Information
	SANDRA MORA	Cole Information
	SAECELINA BIJANJAN	Cole Information
	HUNG NGO	Cole Information
	ANH HA	Cole Information
	TU TRANG	Cole Information
2010	TIEN LAM	Cole Information
	MEN MAI	Cole Information
	A HA	Cole Information
	TONG LETAI	Cole Information

FINDINGS

Year	Uses	Source
2010	DIEM NGO	Cole Information
	MARIA MARTINEZ	Cole Information
	JOSE ARELLANO	Cole Information
	TRUC LE	Cole Information
	JAMES NORTON	Cole Information
	CHRISTINE HUYNH	Cole Information
	SANDRA MORA	Cole Information
	ANH NGUYEN	Cole Information
	DIEP HO	Cole Information
	ROMERO GUILLERMO	Cole Information
	HOA PHAN	Cole Information
	SALLY MASOUD	Cole Information
2005	FELICIANA ARELLANO	Cole Information
	DUNG HUYNH	Cole Information
	PARRA MORALES	Cole Information
	GUILLERMO JARAMILLO	Cole Information
	EVA TAPIA	Cole Information
	TIEN LAM	Cole Information
	THAI NGUYEN	Cole Information
	BRENDA CAMACHO	Cole Information
	MEN MAI	Cole Information
	VIEN TRAN	Cole Information
	DIEM NGO	Cole Information
	DANNY RODRIGUEZ	Cole Information
	LOAN MCGRORY	Cole Information
	NHI THAI	Cole Information
	MOHAMATH SMAEL	Cole Information
	D PHAM	Cole Information
	D CAN	Cole Information
	JENNY AVALOS	Cole Information
	REYNA VASQUEZ	Cole Information
	JULIE NGUYEN	Cole Information

FINDINGS

Year	Uses	Source
2005	DIEP HO	Cole Information
2000	ALBERTO IRRA	Cole Information
	PAPALII TALAVOU	Cole Information
	LIEN PHAN	Cole Information
	P BEVERLY	Cole Information
	TAM QUACH	Cole Information
	DIEM NGO	Cole Information
	MAI LUONG	Cole Information
	E PEREZ	Cole Information
	LAN NGUYEN	Cole Information
	MARIA MORENO	Cole Information
	CAMILLA SONOTA	Cole Information
	REMIGIO CASTRO	Cole Information
	ANTONIO ARANGO	Cole Information
	SUKIT MINGVIRIYA	Cole Information
	THERESA TRAN	Cole Information
	ANH NGUYEN	Cole Information
	RAQUEL HERRERA	Cole Information
	UT LE	Cole Information
1995	DONG, CHIU T	Cole Information
	KHUAT, KINH V	Cole Information
	NGUYEN, BINH V	Cole Information
	HUYNH, HUNG V	Cole Information
	VO, NGUYEN T	Cole Information
	GARCIA, T	Cole Information
	MAI, VAN D	Cole Information
	TRAN, LIEN	Cole Information
1992	SALGADOFUENTES, V I	Cole Information
	SANTIAGO, FELIX	Cole Information
	RIVERA, HECTOR	Cole Information
	QUIRINO, MARTIN	Cole Information
	LUONG, NGUYET	Cole Information

Year	Uses	Source
1992	DOMINGUEZ, ENRIQUE	Cole Information

4280 W 1ST ST

Year	Uses	Source
2010	ROGELIO ANDRADE	Cole Information
2005	ROGELIO ANDRADE	Cole Information

4301 W 1ST ST

Year	Uses	Source
2020	MOREY ALDRUP	EDR Digital Archive
2014	SUSANNE ALDRUP	Cole Information
2010	OCCUPANT UNKNOWN	Cole Information
2005	GARY ALDRUP	Cole Information
2000	OCCUPANT UNKNOWN	Cole Information
1995	ALDRUP, MOREY	Cole Information

4311 W 1ST ST

Year	Uses	Source
2020	CHARLES LOPEZ	EDR Digital Archive
	JOSEPH SALGADO	EDR Digital Archive
	THERESA SALGADO	EDR Digital Archive
	CARMEN LOPEZ	EDR Digital Archive
2014	JOE SALGADO	Cole Information
2010	JOE SALGADO	Cole Information
2000	OCCUPANT UNKNOWN	Cole Information
1995	SALGADO, JOHN S	Cole Information
1992	SALGADO, JOHN S	Cole Information

4315 W 1ST ST

Year	Uses	Source
2020	THONG PHAM	EDR Digital Archive
2014	THONG PHAM	Cole Information
2010	THONG PHAM	Cole Information
2005	NGUU LUONG	Cole Information
	MINH PHAM	Cole Information

Year	Uses	Source
2005	JOSEPH TRAN	Cole Information
2000	V THANH	Cole Information

4317 W 1ST ST

Year	Uses	Source
2020	LUCIO GUTIERREZ	EDR Digital Archive
	NELLY GUTIERREZ	EDR Digital Archive
2014	NANCY CHUA	Cole Information
	MARCOS RODRIGUEZ	Cole Information
2005	XUAN NGO	Cole Information
2000	TAM DUONG	Cole Information
1995	PHAM, ALEX	Cole Information

4319 W 1ST ST

Year	Uses	Source
2020	TRACY NGUYEN	EDR Digital Archive
	LAN NGUYEN	EDR Digital Archive
2010	TUONG NGUYEN	Cole Information
2005	LAN NGUYEN	Cole Information

4321 W 1ST ST

Year	Uses	Source
2020	HUY BUI	EDR Digital Archive
2014	HUY BUI	Cole Information
2010	DAI BUI	Cole Information
2005	ALBERTO AJIATAS	Cole Information
	ALICIA ALVAREZ	Cole Information
	VINH NGUYEN	Cole Information
2000	CHUCK NGO	Cole Information
1995	DUNG, NGO	Cole Information

4323 W 1ST ST

Year	Uses	Source
2020	LY NGUYEN	EDR Digital Archive
	MAI LAM	EDR Digital Archive

Year	Uses	Source
2014	LY NGUYEN	Cole Information
2010	LY NGUYEN	Cole Information
2005	NGA NGUYEN	Cole Information
2000	LY NGUYEN	Cole Information

4324 W 1ST ST

Year	Uses	Source
2005	SUOI TIEN CAFE	Cole Information

4325 W 1ST ST

Year	Uses	Source
2014	THU HO	Cole Information
	BAO NGUYEN	Cole Information
2010	THU HO	Cole Information
	MINH NGUYEN	Cole Information
2000	MY NGUYEN	Cole Information
1995	OCCUPANT UNKNOWNN	Cole Information

4327 W 1ST ST

Year	Uses	Source
2020	CHETTRA RATH	EDR Digital Archive
2014	THAVY OUK	Cole Information
2010	CHETTRA RATH	Cole Information
	THAVY OUK	Cole Information
2005	ALFONSO OROZCO	Cole Information
	SOSHINE THACH	Cole Information
	THAVY OUK	Cole Information
2000	OMAR OROZCO	Cole Information
1995	LA, VINCENT	Cole Information
1992	LA, VINCENT	Cole Information

4329 W 1ST ST

Year	Uses	Source
2014	HONG HUYNH	Cole Information
2005	TUAN NGUYEN	Cole Information

Year	Uses	Source
1995	TRAN, THO	Cole Information
1992	TRAN, THO	Cole Information

4331 W 1ST ST

Year	Uses	Source
2020	JASON CAO	EDR Digital Archive
2014	JASON CAO	Cole Information
2010	THEO TIET	Cole Information
	JASON CAO	Cole Information
2005	QUY LE	Cole Information
	JASON CAO	Cole Information
2000	THY TRUONG	Cole Information
1995	OCCUPANT UNKNOWNN	Cole Information

4333 W 1ST ST

Year	Uses	Source
2020	LAN DOAN	EDR Digital Archive
	KHAI PAHM	EDR Digital Archive
	DUC DOAN	EDR Digital Archive
	KEVIN VUONG	EDR Digital Archive
	THAI VUONG	EDR Digital Archive
2014	JOSEPH NGUYEN	Cole Information
2010	SAU VANNGUYEN	Cole Information
2005	SAU VANNGUYEN	Cole Information
	THAI VUONG	Cole Information
2000	THAI VUONG	Cole Information
1995	OCCUPANT UNKNOWNN	Cole Information

4335 W 1ST ST

Year	Uses	Source
2010	JESUS MURILLO	Cole Information
2005	TUAN TRAN	Cole Information
2000	OCCUPANT UNKNOWN	Cole Information
1995	LINDEN, JANICE	Cole Information

FINDINGS

4337 W 1ST ST

Year	Uses	Source
2014	HANG NGUYEN	Cole Information
2010	XUONG CHUNG	Cole Information
2005	XUONG CHUNG	Cole Information
2000	XUONG CHUNG	Cole Information
1995	TRAN, TUYEN	Cole Information

4339 W 1ST ST

Year	Uses	Source
2020	KIM VO	EDR Digital Archive
	TIEN TRAN	EDR Digital Archive
	HUNG TRAN	EDR Digital Archive
2014	TIEN TRAN	Cole Information
2010	TIEN TRAN	Cole Information
2005	DAVID NGUYEN	Cole Information
2000	OCCUPANT UNKNOWN	Cole Information
1995	OCCUPANT UNKNOWNN	Cole Information
1992	LUPER, PATRICK	Cole Information

4401 W 1ST ST

Year	Uses	Source
2020	TRIEU CHAU RESTAURANT	EDR Digital Archive
2014	TRIEU CHAU	Cole Information
2010	TRIEU CHAU	Cole Information
2005	TRIEU CHAU RESTAURANT	Cole Information
2000	CHAU TRIEU	Cole Information
1995	TRIEU CHAU	Cole Information
1992	TRIEU, CHAU	Cole Information

4406 W 1ST ST

Year	Uses	Source
1995	LA CASCADA BAR	Cole Information
1992	SPORTSMAN TAVERN	Cole Information

FINDINGS

4411 W 1ST ST

Year	Uses	Source
2020	NEWPORT SEAFOOD RESTAURANT	EDR Digital Archive
2014	NEWPORT SEAFOOD RESTAURANT	Cole Information
2010	NEWPORT SEAFOOD RESTAURANT	Cole Information
2005	NEWPORT SEAFOOD RESTAURANT	Cole Information
1995	NEWPORT SEAFOOD RESTAURANT	Cole Information
1992	NEWPRT SEAFOOD REST	Cole Information

4413 W 1ST ST

Year	Uses	Source
1995	HONS TAILORING	Cole Information
1992	HONS TAILORING	Cole Information

4415 W 1ST ST

Year	Uses	Source
1995	VIETNAMESE COMMUNITY LAW C	Cole Information
	CTD REALTY	Cole Information
	NGUYEN, DUNG T	Cole Information
1992	VIETNAMESE CMNTY LW	Cole Information
	C T D REALTY	Cole Information
	NGUYEN, DUNG T	Cole Information

4417 W 1ST ST

Year	Uses	Source
2014	HAIR & NAILS BY CATHY	Cole Information
2010	SAMS HAIR & NAIL SVC	Cole Information
2005	STYLE HAIR & NAILS	Cole Information
1995	WORLD MUSIC PRODUCTION	Cole Information
	HONG KONG BEAUTY SALON	Cole Information
1992	HONG KONG BTY SALN	Cole Information

4419 W 1ST ST

Year	Uses	Source
2005	GOLDEN LION	Cole Information

FINDINGS

4421 W 1ST ST

Year	Uses	Source
2020	C C MARKET	EDR Digital Archive
2014	C C MARKET	Cole Information
2010	C C MARKET	Cole Information
	LION GOLDEN	Cole Information
2005	LION GOLDEN	Cole Information
1995	GOLDEN LION	Cole Information
1992	GOLDEN LION	Cole Information

4425 W 1ST ST

Year	Uses	Source
2020	VILLA PASTRIES	EDR Digital Archive
2014	VILLA PASTRIES	Cole Information
2010	VILLA PASTRIES	Cole Information
2005	VILLA PASTRIES	Cole Information
1992	VILLA PASTRIES	Cole Information

4426 W 1ST ST

Year	Uses	Source
2010	HISPANIC PRINTING	Cole Information
	L P GAS	Cole Information
2005	HISPANIC PRINTING	Cole Information
	LPGAS	Cole Information
1992	BEE PETROLEUM CORP	Cole Information

W 1ST ST # A4333

4333 W 1ST ST # A4333

Year	Uses	Source
2020	SAU VAN NGUYEN	EDR Digital Archive

W 1ST ST SPC 1

4211 W 1ST ST SPC 1

Year	Uses	Source
2020	HARRIET WEISNER	EDR Digital Archive

Year	Uses	Source
2020	GERALD SAM	EDR Digital Archive

W 1ST ST SPC 10

4211 W 1ST ST SPC 10

Year	Uses	Source
2020	THI NAM	EDR Digital Archive

W 1ST ST SPC 101

4211 W 1ST ST SPC 101

Year	Uses	Source
2020	LOANN MEZA	EDR Digital Archive

W 1ST ST SPC 102

4080 W 1ST ST SPC 102

Year	Uses	Source
2020	PHAM LAN	EDR Digital Archive

4211 W 1ST ST SPC 102

Year	Uses	Source
2020	ANDRE HOANG	EDR Digital Archive

W 1ST ST SPC 103

4080 W 1ST ST SPC 103

Year	Uses	Source
2020	JOSE REGALADO	EDR Digital Archive

4211 W 1ST ST SPC 103

Year	Uses	Source
2020	DUKE DANG	EDR Digital Archive

W 1ST ST SPC 104

4080 W 1ST ST SPC 104

Year	Uses	Source
2020	MARINA SIERRA	EDR Digital Archive

Year	Uses	Source
2020	CONCEPCION GONZALEZ	EDR Digital Archive

4211 W 1ST ST SPC 104

Year	Uses	Source
2020	HELEN PENA	EDR Digital Archive

W 1ST ST SPC 105

4080 W 1ST ST SPC 105

Year	Uses	Source
2020	HUONG BUI	EDR Digital Archive

4211 W 1ST ST SPC 105

Year	Uses	Source
2020	MARY TULLY	EDR Digital Archive
	JESSE TULLY	EDR Digital Archive

W 1ST ST SPC 106

4080 W 1ST ST SPC 106

Year	Uses	Source
2020	TRAM DUONG	EDR Digital Archive

W 1ST ST SPC 107

4080 W 1ST ST SPC 107

Year	Uses	Source
2020	DONACIANO ROSALES	EDR Digital Archive

4211 W 1ST ST SPC 107

Year	Uses	Source
2020	THUY PHAM	EDR Digital Archive

W 1ST ST SPC 108

4080 W 1ST ST SPC 108

Year	Uses	Source
2020	MARIO HERNANDEZ	EDR Digital Archive

FINDINGS

W 1ST ST SPC 109

4080 W 1ST ST SPC 109

Year	Uses	Source
2020	JASON VAN	EDR Digital Archive
	KATIE VAN	EDR Digital Archive
	TONY VAN	EDR Digital Archive
	HA VAN	EDR Digital Archive
	AN NGO	EDR Digital Archive
	SON VAN	EDR Digital Archive

W 1ST ST SPC 11

4211 W 1ST ST SPC 11

Year	Uses	Source
2020	PHUONG VU	EDR Digital Archive
	PHAT VU	EDR Digital Archive

W 1ST ST SPC 110

4080 W 1ST ST SPC 110

Year	Uses	Source
2020	GONZALO SANCHEZ	EDR Digital Archive
	ANDREA HERNANDEZ	EDR Digital Archive

4211 W 1ST ST SPC 110

Year	Uses	Source
2020	GWEN STEWART	EDR Digital Archive
	VALERIE STEWART	EDR Digital Archive

W 1ST ST SPC 112

4211 W 1ST ST SPC 112

Year	Uses	Source
2020	KEVIN LUONG	EDR Digital Archive
	CURT HORST	EDR Digital Archive
	DIEULIEN HUYNH	EDR Digital Archive

FINDINGS

W 1ST ST SPC 113

4211 W 1ST ST SPC 113

Year	Uses	Source
2020	FRANCES SEIBEL	EDR Digital Archive
	RONALD SEIBEL	EDR Digital Archive

W 1ST ST SPC 115

4080 W 1ST ST SPC 115

Year	Uses	Source
2020	ALVIN THAN	EDR Digital Archive
	ELDER MOSCOSO	EDR Digital Archive

W 1ST ST SPC 116

4080 W 1ST ST SPC 116

Year	Uses	Source
2020	ANASTASIA CASTILLO	EDR Digital Archive

4211 W 1ST ST SPC 116

Year	Uses	Source
2020	CHRISTIANE DOLLAR	EDR Digital Archive

W 1ST ST SPC 117

4080 W 1ST ST SPC 117

Year	Uses	Source
2020	ISABEL ESPINOZA	EDR Digital Archive

W 1ST ST SPC 118

4080 W 1ST ST SPC 118

Year	Uses	Source
2020	HORACIO BACA	EDR Digital Archive

4211 W 1ST ST SPC 118

Year	Uses	Source
2020	JOHN PHAM	EDR Digital Archive

Year	Uses	Source
2020	CATHERINE PHAM	EDR Digital Archive
	JOAN PHAM	EDR Digital Archive

W 1ST ST SPC 119

4211 W 1ST ST SPC 119

Year	Uses	Source
2020	TRUONG HOANGVAN	EDR Digital Archive

W 1ST ST SPC 12

4211 W 1ST ST SPC 12

Year	Uses	Source
2020	JACK BERRY	EDR Digital Archive

W 1ST ST SPC 120

4211 W 1ST ST SPC 120

Year	Uses	Source
2020	ARMOND WILKINS	EDR Digital Archive

W 1ST ST SPC 121

4080 W 1ST ST SPC 121

Year	Uses	Source
2020	DURAN ANTONIO	EDR Digital Archive
	RAUL DURAN	EDR Digital Archive

4211 W 1ST ST SPC 121

Year	Uses	Source
2020	LUU PHO	EDR Digital Archive
	LESLIE LE	EDR Digital Archive
	DUC TRAN	EDR Digital Archive

FINDINGS

W 1ST ST SPC 122

4080 W 1ST ST SPC 122

Year	Uses	Source
2020	GUSTAVO BAZAN	EDR Digital Archive

4211 W 1ST ST SPC 122

Year	Uses	Source
2020	TRAN VU	EDR Digital Archive

W 1ST ST SPC 124

4080 W 1ST ST SPC 124

Year	Uses	Source
2020	PHAN CHAU	EDR Digital Archive

4211 W 1ST ST SPC 124

Year	Uses	Source
2020	TROY THOMPSON	EDR Digital Archive
	LYNNETTE THOMPSON	EDR Digital Archive
	LECIA THOMPSON	EDR Digital Archive
	ANDREA THOMPSON	EDR Digital Archive

W 1ST ST SPC 125

4080 W 1ST ST SPC 125

Year	Uses	Source
2020	JULIAN BENITEZ-ARREOLA	EDR Digital Archive
	JOSE LIERA	EDR Digital Archive
	GRACIELA MUNOZ	EDR Digital Archive

W 1ST ST SPC 126

4080 W 1ST ST SPC 126

Year	Uses	Source
2020	CYNTHIA GOMEZ	EDR Digital Archive

FINDINGS

W 1ST ST SPC 127

4080 W 1ST ST SPC 127

Year	Uses	Source
2020	KEVIN LE	EDR Digital Archive
	FREDDY HERNANDEZ	EDR Digital Archive
	MICHELLE LE	EDR Digital Archive

4211 W 1ST ST SPC 127

Year	Uses	Source
2020	THUY NGUYEN	EDR Digital Archive

W 1ST ST SPC 128

4080 W 1ST ST SPC 128

Year	Uses	Source
2020	MINA VU	EDR Digital Archive

4211 W 1ST ST SPC 128

Year	Uses	Source
2020	LAWRENCE SELLERS	EDR Digital Archive

W 1ST ST SPC 129

4080 W 1ST ST SPC 129

Year	Uses	Source
2020	ISRAEL CATALAN	EDR Digital Archive
	JOCELYN RODRIGUEZ	EDR Digital Archive
	KIMLOAN TRAN	EDR Digital Archive

W 1ST ST SPC 130

4080 W 1ST ST SPC 130

Year	Uses	Source
2020	DAE CASTRO	EDR Digital Archive
	JOSEFINA MONTES	EDR Digital Archive
	ALEX ROSAS	EDR Digital Archive
	ISABEL MONTES	EDR Digital Archive

Year	Uses	Source
2020	SARAH CHESTER	EDR Digital Archive

4211 W 1ST ST SPC 130

Year	Uses	Source
2020	DAKHE TONNU	EDR Digital Archive

W 1ST ST SPC 131

4080 W 1ST ST SPC 131

Year	Uses	Source
2020	ELSA VALDEZ	EDR Digital Archive
	DANIEL CORTEZ	EDR Digital Archive

W 1ST ST SPC 132

4080 W 1ST ST SPC 132

Year	Uses	Source
2020	DUC PHAM	EDR Digital Archive

4211 W 1ST ST SPC 132

Year	Uses	Source
2020	VU NGUYEN	EDR Digital Archive

W 1ST ST SPC 133

4080 W 1ST ST SPC 133

Year	Uses	Source
2020	OLIVER SERNA	EDR Digital Archive

W 1ST ST SPC 134

4080 W 1ST ST SPC 134

Year	Uses	Source
2020	FRANCISCA SOTO-BARTOLO	EDR Digital Archive
	PASCUAL BERNABE	EDR Digital Archive

4211 W 1ST ST SPC 134

Year	Uses	Source
2020	JOHN MEZA	EDR Digital Archive
	DAVID NGUYEN	EDR Digital Archive

W 1ST ST SPC 135

4211 W 1ST ST SPC 135

Year	Uses	Source
2020	DAVID PHAM	EDR Digital Archive
	TIEN PHAM	EDR Digital Archive

W 1ST ST SPC 136

4080 W 1ST ST SPC 136

Year	Uses	Source
2020	ROSALVA VERDUZCO	EDR Digital Archive
	ELI VERDUZCO	EDR Digital Archive
	HERIBERTO MERCADO	EDR Digital Archive

4211 W 1ST ST SPC 136

Year	Uses	Source
2020	JIM MCOWEN	EDR Digital Archive
	TERRY MCOWEN	EDR Digital Archive

W 1ST ST SPC 137

4080 W 1ST ST SPC 137

Year	Uses	Source
2020	INES ROJAS	EDR Digital Archive
	IRENE ROJAS	EDR Digital Archive

4211 W 1ST ST SPC 137

Year	Uses	Source
2020	DINH LEPHAT	EDR Digital Archive
	NGOCPHAM LE	EDR Digital Archive

FINDINGS

W 1ST ST SPC 138

4080 W 1ST ST SPC 138

Year	Uses	Source
2020	THUY KHUAT	EDR Digital Archive
	ANDY HONG	EDR Digital Archive

W 1ST ST SPC 14

4211 W 1ST ST SPC 14

Year	Uses	Source
2020	CARL NEUHAUSER	EDR Digital Archive
	ETHEL NEUHAUSER	EDR Digital Archive

W 1ST ST SPC 140

4080 W 1ST ST SPC 140

Year	Uses	Source
2020	GLORIA MORALES	EDR Digital Archive
	JUAN MORALES	EDR Digital Archive

W 1ST ST SPC 141

4080 W 1ST ST SPC 141

Year	Uses	Source
2020	LONG DO	EDR Digital Archive

W 1ST ST SPC 142

4080 W 1ST ST SPC 142

Year	Uses	Source
2020	MONICA MEZA	EDR Digital Archive
	ROGELIO MEZA	EDR Digital Archive
	REGALDO MEZA	EDR Digital Archive

4211 W 1ST ST SPC 142

Year	Uses	Source
2020	TAM HUYNH	EDR Digital Archive

Year	Uses	Source
2020	SANG HUYNH	EDR Digital Archive
	NGUYET HUYNH	EDR Digital Archive

W 1ST ST SPC 143

4080 W 1ST ST SPC 143

Year	Uses	Source
2020	PATRICIA DOMINGUEZ	EDR Digital Archive
	FRANCISCO MAGDALENO	EDR Digital Archive

4211 W 1ST ST SPC 143

Year	Uses	Source
2020	JANINE RACASA	EDR Digital Archive

W 1ST ST SPC 145

4080 W 1ST ST SPC 145

Year	Uses	Source
2020	JESUS CRUZ	EDR Digital Archive

W 1ST ST SPC 146

4080 W 1ST ST SPC 146

Year	Uses	Source
2020	VANESSA MENDOZA	EDR Digital Archive
	NANCY PRECIADO	EDR Digital Archive
	EDGAR ROSAS	EDR Digital Archive
	MARTHA CHAVEZ	EDR Digital Archive
	FRANCISCA MARQUEZ	EDR Digital Archive

W 1ST ST SPC 147

4211 W 1ST ST SPC 147

Year	Uses	Source
2020	HUNG NGUYEN	EDR Digital Archive
	THANH-HA NGUYEN	EDR Digital Archive

FINDINGS

W 1ST ST SPC 148

4080 W 1ST ST SPC 148

Year	Uses	Source
2020	JOANNA GARCIA	EDR Digital Archive

4211 W 1ST ST SPC 148

Year	Uses	Source
2020	THU BACH	EDR Digital Archive

W 1ST ST SPC 149

4080 W 1ST ST SPC 149

Year	Uses	Source
2020	HILARIA VAZQUEZ	EDR Digital Archive
	JULIO VASQUEZ	EDR Digital Archive

4211 W 1ST ST SPC 149

Year	Uses	Source
2020	JAMES BUI	EDR Digital Archive

W 1ST ST SPC 15

4211 W 1ST ST SPC 15

Year	Uses	Source
2020	DENISE DO	EDR Digital Archive

W 1ST ST SPC 150

4080 W 1ST ST SPC 150

Year	Uses	Source
2020	PETRA CASTELLANOS	EDR Digital Archive
	ETHAN DIAZ	EDR Digital Archive

4211 W 1ST ST SPC 150

Year	Uses	Source
2020	MARTHA HOKANS	EDR Digital Archive

FINDINGS

W 1ST ST SPC 151

4080 W 1ST ST SPC 151

Year	Uses	Source
2020	JUVENTINO BLANCO	EDR Digital Archive
	PETRA ENRIQUEZ	EDR Digital Archive

4211 W 1ST ST SPC 151

Year	Uses	Source
2020	BICH PHAM	EDR Digital Archive

W 1ST ST SPC 152

4080 W 1ST ST SPC 152

Year	Uses	Source
2020	ROSALIO ARCOS	EDR Digital Archive

4211 W 1ST ST SPC 152

Year	Uses	Source
2020	HUY VU	EDR Digital Archive
	CHRIS GOODNIGHT	EDR Digital Archive

W 1ST ST SPC 153

4080 W 1ST ST SPC 153

Year	Uses	Source
2020	BOUALOY SIVORAVONG	EDR Digital Archive

W 1ST ST SPC 154

4211 W 1ST ST SPC 154

Year	Uses	Source
2020	JACK GAJEWSKI	EDR Digital Archive

W 1ST ST SPC 155

4211 W 1ST ST SPC 155

Year	Uses	Source
2020	VIEN LE	EDR Digital Archive

Year	Uses	Source
2020	PHUONG VUONG	EDR Digital Archive
	LISA DINH	EDR Digital Archive

W 1ST ST SPC 156

4080 W 1ST ST SPC 156

Year	Uses	Source
2020	THOMAS GOVEA	EDR Digital Archive
	JENNY CLARK	EDR Digital Archive

W 1ST ST SPC 157

4080 W 1ST ST SPC 157

Year	Uses	Source
2020	EVELIA ROMO	EDR Digital Archive
	MARISELA SANCHEZ	EDR Digital Archive
	REYES ROMO	EDR Digital Archive

4211 W 1ST ST SPC 157

Year	Uses	Source
2020	TRUONG TRUC	EDR Digital Archive
	GWENDOLYN GIONET	EDR Digital Archive
	TAN TRUONG	EDR Digital Archive

W 1ST ST SPC 158

4080 W 1ST ST SPC 158

Year	Uses	Source
2020	JOSEPHINE ARANA	EDR Digital Archive
	JOE ARANA	EDR Digital Archive

4211 W 1ST ST SPC 158

Year	Uses	Source
2020	DUNG LAI	EDR Digital Archive
	DAMON LAI	EDR Digital Archive
	XUAN LAI	EDR Digital Archive

FINDINGS

W 1ST ST SPC 159

4080 W 1ST ST SPC 159

Year	Uses	Source
2020	LOUISE STJOHN	EDR Digital Archive

4211 W 1ST ST SPC 159

Year	Uses	Source
2020	PAUL NOVAK	EDR Digital Archive
	BRIAN STANDERS	EDR Digital Archive
	PERRIN OWENS	EDR Digital Archive

W 1ST ST SPC 16

4211 W 1ST ST SPC 16

Year	Uses	Source
2020	SON HOANG	EDR Digital Archive

W 1ST ST SPC 160

4211 W 1ST ST SPC 160

Year	Uses	Source
2020	CHALI PHAM	EDR Digital Archive

W 1ST ST SPC 161

4080 W 1ST ST SPC 161

Year	Uses	Source
2020	CARMEN GERVACIO	EDR Digital Archive
	VICENTE MARTINEZ	EDR Digital Archive

4211 W 1ST ST SPC 161

Year	Uses	Source
2020	SYLVESTER WHITE	EDR Digital Archive
	AGNES WHITE	EDR Digital Archive

FINDINGS

W 1ST ST SPC 162

4080 W 1ST ST SPC 162

Year	Uses	Source
2020	GERARDO VALDOVINOS	EDR Digital Archive

4211 W 1ST ST SPC 162

Year	Uses	Source
2020	JENNIFER XUYEN	EDR Digital Archive
	HONG LE	EDR Digital Archive
	JENNIFER DO	EDR Digital Archive

W 1ST ST SPC 163

4080 W 1ST ST SPC 163

Year	Uses	Source
2020	ALEJANDRA CARBAJAL	EDR Digital Archive
	ANDY CARBAJAL	EDR Digital Archive
	LAZARO CARBAJAL	EDR Digital Archive

W 1ST ST SPC 164

4080 W 1ST ST SPC 164

Year	Uses	Source
2020	ARTURO SAMANO	EDR Digital Archive
	ADELINA ROSEL	EDR Digital Archive
	LUIS VALENCIA	EDR Digital Archive
	MARIA SAMANO	EDR Digital Archive

4211 W 1ST ST SPC 164

Year	Uses	Source
2020	BRUCE MORTON	EDR Digital Archive
	STEPHEN MORTON	EDR Digital Archive

FINDINGS

W 1ST ST SPC 165

4211 W 1ST ST SPC 165

Year	Uses	Source
2020	ADALINE BORBON	EDR Digital Archive
	RANDY BORBON	EDR Digital Archive
	KEVIN HOFRICHTER	EDR Digital Archive
	ADDY BORBON	EDR Digital Archive

W 1ST ST SPC 166

4080 W 1ST ST SPC 166

Year	Uses	Source
2020	APOLONIO BENITEZ	EDR Digital Archive

4211 W 1ST ST SPC 166

Year	Uses	Source
2020	HUONG HO	EDR Digital Archive

W 1ST ST SPC 167

4080 W 1ST ST SPC 167

Year	Uses	Source
2020	MIGUEL VILLA	EDR Digital Archive
	BABI FARIAS	EDR Digital Archive
	JOSE DEFARIAS	EDR Digital Archive

W 1ST ST SPC 168

4080 W 1ST ST SPC 168

Year	Uses	Source
2020	JOSE SANCHEZ	EDR Digital Archive

W 1ST ST SPC 169

4211 W 1ST ST SPC 169

Year	Uses	Source
2020	MAI NGUYEN	EDR Digital Archive

FINDINGS

W 1ST ST SPC 170

4080 W 1ST ST SPC 170

Year	Uses	Source
2020	ANGELICA MARTINEZ	EDR Digital Archive

4211 W 1ST ST SPC 170

Year	Uses	Source
2020	HOUSTON NGUYEN	EDR Digital Archive
	PHUOC LUONG	EDR Digital Archive
	PHUONG NGUYEN	EDR Digital Archive
	ROSALYNN NGUYEN	EDR Digital Archive

W 1ST ST SPC 171

4080 W 1ST ST SPC 171

Year	Uses	Source
2020	ROGELIO ANDRADE	EDR Digital Archive

W 1ST ST SPC 172

4080 W 1ST ST SPC 172

Year	Uses	Source
2020	IRA FOWLER	EDR Digital Archive
	REYES FRANCO	EDR Digital Archive

4211 W 1ST ST SPC 172

Year	Uses	Source
2020	NIEM NGUYEN	EDR Digital Archive
	CHAU DINH	EDR Digital Archive
	ANVI DINH	EDR Digital Archive

W 1ST ST SPC 173

4211 W 1ST ST SPC 173

Year	Uses	Source
2020	ANH DO	EDR Digital Archive
	CHI DUY	EDR Digital Archive

FINDINGS

W 1ST ST SPC 174

4211 W 1ST ST SPC 174

Year	Uses	Source
2020	ANH HO	EDR Digital Archive

W 1ST ST SPC 176

4080 W 1ST ST SPC 176

Year	Uses	Source
2020	MARGARITA NAVARRETE	EDR Digital Archive

4211 W 1ST ST SPC 176

Year	Uses	Source
2020	NELSON FARLEY	EDR Digital Archive

W 1ST ST SPC 177

4080 W 1ST ST SPC 177

Year	Uses	Source
2020	OSCAR TORRES	EDR Digital Archive
	YAEL TORRES	EDR Digital Archive
	SERUG TORRES	EDR Digital Archive
	GENESIS TORRES	EDR Digital Archive
	INES TORRES	EDR Digital Archive
	JESSICA TORRES	EDR Digital Archive

4211 W 1ST ST SPC 177

Year	Uses	Source
2020	PHO VO	EDR Digital Archive

W 1ST ST SPC 178

4080 W 1ST ST SPC 178

Year	Uses	Source
2020	JOSEPH FINLAY	EDR Digital Archive

FINDINGS

4211 W 1ST ST SPC 178

Year	Uses	Source
2020	DANIEL VITULLO	EDR Digital Archive
	SUSAN TAUTENHAHN	EDR Digital Archive

W 1ST ST SPC 179

4080 W 1ST ST SPC 179

Year	Uses	Source
2020	MARIBEL BARAJAS	EDR Digital Archive
	MARIA HUERTA	EDR Digital Archive
	YOLANDA MORALES	EDR Digital Archive
	JORGE HUERTA	EDR Digital Archive
	CLAUDIA BANDA	EDR Digital Archive

W 1ST ST SPC 18

4211 W 1ST ST SPC 18

Year	Uses	Source
2020	HONG TRAN	EDR Digital Archive

W 1ST ST SPC 181

4080 W 1ST ST SPC 181

Year	Uses	Source
2020	MAURO MANZANO	EDR Digital Archive

4211 W 1ST ST SPC 181

Year	Uses	Source
2020	JANET BOYLAN	EDR Digital Archive
	THOMAS BOYLAN	EDR Digital Archive

W 1ST ST SPC 182

4080 W 1ST ST SPC 182

Year	Uses	Source
2020	JUAN VELIZ	EDR Digital Archive

FINDINGS

W 1ST ST SPC 183

4080 W 1ST ST SPC 183

Year	Uses	Source
2020	ERNESTINA LOPEZ	EDR Digital Archive
	ALEXANDRA LOPEZ	EDR Digital Archive
	KARLA LOPEZ	EDR Digital Archive
	ISABEL LOPEZ	EDR Digital Archive

W 1ST ST SPC 184

4080 W 1ST ST SPC 184

Year	Uses	Source
2020	AMERICA JAIMES	EDR Digital Archive
	JUAN JAIMES	EDR Digital Archive
	LILIA JAIMES	EDR Digital Archive

W 1ST ST SPC 185

4080 W 1ST ST SPC 185

Year	Uses	Source
2020	TAMMY CARR	EDR Digital Archive
	ELVIA GALLEGOS	EDR Digital Archive

4211 W 1ST ST SPC 185

Year	Uses	Source
2020	HOANG LAM	EDR Digital Archive

W 1ST ST SPC 186

4080 W 1ST ST SPC 186

Year	Uses	Source
2020	SON NGUYEN	EDR Digital Archive

4211 W 1ST ST SPC 186

Year	Uses	Source
2020	JOSE LOPEZ	EDR Digital Archive

FINDINGS

W 1ST ST SPC 187

4211 W 1ST ST SPC 187

Year	Uses	Source
2020	DAVID MILLER	EDR Digital Archive

W 1ST ST SPC 188

4080 W 1ST ST SPC 188

Year	Uses	Source
2020	PABLO TOLEDO	EDR Digital Archive
	CESAR TOLEDO	EDR Digital Archive
	ALFONSO SANTAMARIA	EDR Digital Archive

4211 W 1ST ST SPC 188

Year	Uses	Source
2020	ALEX BENEDICT	EDR Digital Archive
	CHAU BENEDICT	EDR Digital Archive

W 1ST ST SPC 189

4080 W 1ST ST SPC 189

Year	Uses	Source
2020	RUBEN VALLEJO	EDR Digital Archive
	MIRIAM VALLEJO	EDR Digital Archive
	ABRAHAM VALLEJO	EDR Digital Archive
	MOISES VALLEJO	EDR Digital Archive
	JOSE DE VALLEJO	EDR Digital Archive

4211 W 1ST ST SPC 189

Year	Uses	Source
2020	GOMEZ RODRIGUEZ	EDR Digital Archive
	HUE DANG	EDR Digital Archive

FINDINGS

W 1ST ST SPC 190

4080 W 1ST ST SPC 190

Year	Uses	Source
2020	ATALA HERNANDEZ	EDR Digital Archive

4211 W 1ST ST SPC 190

Year	Uses	Source
2020	TRANG TIEU	EDR Digital Archive

W 1ST ST SPC 191

4080 W 1ST ST SPC 191

Year	Uses	Source
2020	GALVEZ ZAPIEN	EDR Digital Archive
	PORFIRIO SERRANO	EDR Digital Archive
	JULIETA GALVEZ	EDR Digital Archive
	OMAR SERRANO	EDR Digital Archive

4211 W 1ST ST SPC 191

Year	Uses	Source
2020	SON DOAN	EDR Digital Archive
	LISA TRAN	EDR Digital Archive
	THUY DOAN	EDR Digital Archive
	LONG NGUYEN	EDR Digital Archive
	KIMBERLY DOAN	EDR Digital Archive

W 1ST ST SPC 192

4080 W 1ST ST SPC 192

Year	Uses	Source
2020	FIORELLA VIDAL	EDR Digital Archive

4211 W 1ST ST SPC 192

Year	Uses	Source
2020	BAO NGUYEN	EDR Digital Archive
	RICHARD NGUYEN	EDR Digital Archive

FINDINGS

W 1ST ST SPC 193

4080 W 1ST ST SPC 193

Year	Uses	Source
2020	CAROLINA ALFEREZ	EDR Digital Archive
	PERLA CRUZ	EDR Digital Archive

4211 W 1ST ST SPC 193

Year	Uses	Source
2020	MAI TRINH	EDR Digital Archive

W 1ST ST SPC 194

4080 W 1ST ST SPC 194

Year	Uses	Source
2020	ROGELIO MARTINEZ	EDR Digital Archive
	RODRIGO MARTINEZ	EDR Digital Archive

W 1ST ST SPC 195

4080 W 1ST ST SPC 195

Year	Uses	Source
2020	ROSA VINIEGRA	EDR Digital Archive
	FRANKIE VINIEGRA	EDR Digital Archive
	MAURO ARCOS	EDR Digital Archive
	ISRAEL MORALES	EDR Digital Archive
	ALINA VINIEGRA	EDR Digital Archive
	PEDRO ARCOS	EDR Digital Archive
	ZAYRA ARCOS	EDR Digital Archive

W 1ST ST SPC 197

4080 W 1ST ST SPC 197

Year	Uses	Source
2020	ENRIQUE MORENO	EDR Digital Archive

FINDINGS

W 1ST ST SPC 198

4080 W 1ST ST SPC 198

Year	Uses	Source
2020	SHANNON DURAN	EDR Digital Archive
	HECTOR RODRIGUEZ	EDR Digital Archive

W 1ST ST SPC 2

4211 W 1ST ST SPC 2

Year	Uses	Source
2020	TOAN NGUYEN	EDR Digital Archive
	LINDA NGUYEN	EDR Digital Archive
	DONALD NGUYEN	EDR Digital Archive

W 1ST ST SPC 20

4211 W 1ST ST SPC 20

Year	Uses	Source
2020	QUANG TO	EDR Digital Archive

W 1ST ST SPC 200

4080 W 1ST ST SPC 200

Year	Uses	Source
2020	FERNIE SANCHEZ	EDR Digital Archive
	LIDIA NIETO	EDR Digital Archive
	KIMYEN TRAN	EDR Digital Archive
	JUAN NIETO	EDR Digital Archive

W 1ST ST SPC 201

4080 W 1ST ST SPC 201

Year	Uses	Source
2020	EMMANUEL GARIBAY	EDR Digital Archive
	VIRGINIA GARIBAY	EDR Digital Archive

FINDINGS

W 1ST ST SPC 203

4080 W 1ST ST SPC 203

Year	Uses	Source
2020	ISIDRO HERNANDEZ	EDR Digital Archive
	SERGIO FRANCO	EDR Digital Archive
	ANEL LORENZO	EDR Digital Archive

W 1ST ST SPC 204

4080 W 1ST ST SPC 204

Year	Uses	Source
2020	TIBURCIO MATEO	EDR Digital Archive

W 1ST ST SPC 205

4080 W 1ST ST SPC 205

Year	Uses	Source
2020	FILOMENO RENDON	EDR Digital Archive

W 1ST ST SPC 206

4080 W 1ST ST SPC 206

Year	Uses	Source
2020	AGUSTIN MELGOZA	EDR Digital Archive
	LUIS MELGOZA	EDR Digital Archive

W 1ST ST SPC 207

4080 W 1ST ST SPC 207

Year	Uses	Source
2020	XOCHITL DELGADO	EDR Digital Archive
	ISMAEL LARA	EDR Digital Archive
	ALBERTO LARA	EDR Digital Archive

FINDINGS

W 1ST ST SPC 209

4080 W 1ST ST SPC 209

Year	Uses	Source
2020	JOSE OLMEDO	EDR Digital Archive

W 1ST ST SPC 211

4080 W 1ST ST SPC 211

Year	Uses	Source
2020	TOMAS ANTUNEZ	EDR Digital Archive

W 1ST ST SPC 212

4080 W 1ST ST SPC 212

Year	Uses	Source
2020	JESUS PRECIADO	EDR Digital Archive

W 1ST ST SPC 213

4080 W 1ST ST SPC 213

Year	Uses	Source
2020	ARTURO SOLORZANO	EDR Digital Archive

W 1ST ST SPC 215

4080 W 1ST ST SPC 215

Year	Uses	Source
2020	JENNIFER CATALAN	EDR Digital Archive
	MANUEL ARCOS	EDR Digital Archive

W 1ST ST SPC 217

4080 W 1ST ST SPC 217

Year	Uses	Source
2020	LILIA CRUZ	EDR Digital Archive
	DANIEL VIRRUETA	EDR Digital Archive
	TRANQUILINA VEGA	EDR Digital Archive
	MARIA VIRRUETA	EDR Digital Archive

FINDINGS

W 1ST ST SPC 219

4080 W 1ST ST SPC 219

Year	Uses	Source
2020	FEDERICO VALLEJO	EDR Digital Archive
	MARTIN CARDENAS	EDR Digital Archive

W 1ST ST SPC 22

4211 W 1ST ST SPC 22

Year	Uses	Source
2020	HANG TRAN	EDR Digital Archive

W 1ST ST SPC 220

4080 W 1ST ST SPC 220

Year	Uses	Source
2020	RENE CARBAJAL	EDR Digital Archive
	ELVA MEDINA	EDR Digital Archive
	CARLOS CISNEROS	EDR Digital Archive
	MANUEL GONZALEZ	EDR Digital Archive

W 1ST ST SPC 221

4080 W 1ST ST SPC 221

Year	Uses	Source
2020	UYEN TRAN	EDR Digital Archive

W 1ST ST SPC 223

4080 W 1ST ST SPC 223

Year	Uses	Source
2020	PAUL NGUYEN	EDR Digital Archive
	DANGKHOA NGUYEN	EDR Digital Archive
	MICHAEL LEBER	EDR Digital Archive
	BOBBY NGUYEN	EDR Digital Archive
	SABRINA NGUYEN	EDR Digital Archive

FINDINGS

W 1ST ST SPC 225

4080 W 1ST ST SPC 225

Year	Uses	Source
2020	ELEANOR BURKE	EDR Digital Archive
	CECELIA MILLER	EDR Digital Archive

W 1ST ST SPC 226

4080 W 1ST ST SPC 226

Year	Uses	Source
2020	ALEJANDRO ZAVALA	EDR Digital Archive

W 1ST ST SPC 227

4080 W 1ST ST SPC 227

Year	Uses	Source
2020	DAVID GARCIA	EDR Digital Archive

W 1ST ST SPC 228

4080 W 1ST ST SPC 228

Year	Uses	Source
2020	MARIA DE GONZALEZ	EDR Digital Archive
	LIZBETH FLORES	EDR Digital Archive

W 1ST ST SPC 229

4080 W 1ST ST SPC 229

Year	Uses	Source
2020	GARY SANCHEZ	EDR Digital Archive
	ULYSSES SANCHEZ	EDR Digital Archive

W 1ST ST SPC 230

4080 W 1ST ST SPC 230

Year	Uses	Source
2020	JOHANNA CALDERON	EDR Digital Archive

FINDINGS

W 1ST ST SPC 231

4080 W 1ST ST SPC 231

Year	Uses	Source
2020	FELIX FUENTES	EDR Digital Archive
	MARIA JIMENEZ	EDR Digital Archive

W 1ST ST SPC 233

4080 W 1ST ST SPC 233

Year	Uses	Source
2020	BLANCA SALDANA	EDR Digital Archive

W 1ST ST SPC 234

4080 W 1ST ST SPC 234

Year	Uses	Source
2020	PRODIGIOS CORTES	EDR Digital Archive
	RIGOBERTO CORTES	EDR Digital Archive
	KATHY CORTES	EDR Digital Archive

W 1ST ST SPC 236

4080 W 1ST ST SPC 236

Year	Uses	Source
2020	JESSICA GONZALEZ	EDR Digital Archive
	YAZMIN MOLINA-PEREZ	EDR Digital Archive

W 1ST ST SPC 237

4080 W 1ST ST SPC 237

Year	Uses	Source
2020	ROSA MARTINEZ	EDR Digital Archive
	JESUS RAMOS	EDR Digital Archive
	RINA MARTINEZ	EDR Digital Archive

FINDINGS

W 1ST ST SPC 238

4080 W 1ST ST SPC 238

Year	Uses	Source
2020	ELIDA OSUNA	EDR Digital Archive
	CHITA GONZALEZ	EDR Digital Archive
	ELIDA GONZALES	EDR Digital Archive
	DORA GONZALEZ	EDR Digital Archive

W 1ST ST SPC 239

4080 W 1ST ST SPC 239

Year	Uses	Source
2020	FRIACO MONTESDEOCA	EDR Digital Archive
	ISMAEL MONTES	EDR Digital Archive
	MARIA DEOCA	EDR Digital Archive
	ROSA DIAZ	EDR Digital Archive

W 1ST ST SPC 24

4211 W 1ST ST SPC 24

Year	Uses	Source
2020	SANDRA TRUONG	EDR Digital Archive
	DAN NGUYEN	EDR Digital Archive

W 1ST ST SPC 240

4080 W 1ST ST SPC 240

Year	Uses	Source
2020	RICARDO GOMEZ	EDR Digital Archive
	PAUL CHU	EDR Digital Archive
	THUY VU	EDR Digital Archive

W 1ST ST SPC 241

4080 W 1ST ST SPC 241

Year	Uses	Source
2020	ABUNDIO ORTA	EDR Digital Archive

Year	Uses	Source
2020	ARTURO ORTA	EDR Digital Archive
	BICH PHUNG	EDR Digital Archive

W 1ST ST SPC 242

4080 W 1ST ST SPC 242

Year	Uses	Source
2020	AURELIA SAMANO	EDR Digital Archive

W 1ST ST SPC 243

4080 W 1ST ST SPC 243

Year	Uses	Source
2020	ILCIA SANDOVAL	EDR Digital Archive
	MARCO TREJO	EDR Digital Archive
	CANDELARIO SANTANA	EDR Digital Archive
	ERICK TORRES	EDR Digital Archive

W 1ST ST SPC 244

4080 W 1ST ST SPC 244

Year	Uses	Source
2020	JUAN MALDONADO	EDR Digital Archive

W 1ST ST SPC 245

4080 W 1ST ST SPC 245

Year	Uses	Source
2020	ABEL GARCIA	EDR Digital Archive

W 1ST ST SPC 246

4080 W 1ST ST SPC 246

Year	Uses	Source
2020	CARLOS MUNGIA	EDR Digital Archive
	AMPELIA MUNGUIA	EDR Digital Archive

FINDINGS

W 1ST ST SPC 247

4080 W 1ST ST SPC 247

Year	Uses	Source
2020	ROSA DELGADO	EDR Digital Archive
	DIANA CONTERAS	EDR Digital Archive

W 1ST ST SPC 248

4080 W 1ST ST SPC 248

Year	Uses	Source
2020	SOLIS FLORES	EDR Digital Archive

W 1ST ST SPC 249

4080 W 1ST ST SPC 249

Year	Uses	Source
2020	ISIDRO CORTEZ	EDR Digital Archive

W 1ST ST SPC 250

4080 W 1ST ST SPC 250

Year	Uses	Source
2020	RUBEN BECERRIL	EDR Digital Archive

W 1ST ST SPC 253

4080 W 1ST ST SPC 253

Year	Uses	Source
2020	JOSE QUINTERO	EDR Digital Archive
	JOSE NAVA	EDR Digital Archive

W 1ST ST SPC 254

4080 W 1ST ST SPC 254

Year	Uses	Source
2020	VICKY DANG	EDR Digital Archive
	MINH DANG	EDR Digital Archive
	JESSY DANG	EDR Digital Archive

FINDINGS

W 1ST ST SPC 257

4080 W 1ST ST SPC 257

Year	Uses	Source
2020	SUSANA ORDAZ	EDR Digital Archive
	HILARIO ORTIZ	EDR Digital Archive
	JENNA NAJERA	EDR Digital Archive

W 1ST ST SPC 258

4080 W 1ST ST SPC 258

Year	Uses	Source
2020	VANESSA SANTOS	EDR Digital Archive

W 1ST ST SPC 259

4080 W 1ST ST SPC 259

Year	Uses	Source
2020	DIEGO HEREDIA	EDR Digital Archive

W 1ST ST SPC 26

4211 W 1ST ST SPC 26

Year	Uses	Source
2020	RICHARD PARRY	EDR Digital Archive
	DORIS PARRY	EDR Digital Archive

W 1ST ST SPC 260

4080 W 1ST ST SPC 260

Year	Uses	Source
2020	MIRELLA LOPEZ	EDR Digital Archive

W 1ST ST SPC 261

4080 W 1ST ST SPC 261

Year	Uses	Source
2020	SAMUEL DELTORO-BUENOSTRO	EDR Digital Archive

FINDINGS

W 1ST ST SPC 262

4080 W 1ST ST SPC 262

Year	Uses	Source
2020	OSCAR REBOLLEDO	EDR Digital Archive
	ISABEL TELLEZ	EDR Digital Archive

W 1ST ST SPC 264

4080 W 1ST ST SPC 264

Year	Uses	Source
2020	GISELL HERNANDEZ	EDR Digital Archive
	HILARIO BARRAZA	EDR Digital Archive

W 1ST ST SPC 265

4080 W 1ST ST SPC 265

Year	Uses	Source
2020	ALONDRA GARCIA	EDR Digital Archive
	JUAN GARCIA	EDR Digital Archive

W 1ST ST SPC 267

4080 W 1ST ST SPC 267

Year	Uses	Source
2020	VUONG VUI	EDR Digital Archive

W 1ST ST SPC 27

4211 W 1ST ST SPC 27

Year	Uses	Source
2020	TUYET JOHNSON	EDR Digital Archive

W 1ST ST SPC 270

4080 W 1ST ST SPC 270

Year	Uses	Source
2020	URIEL MONTIEL	EDR Digital Archive
	MERARI ROGEL	EDR Digital Archive

FINDINGS

W 1ST ST SPC 271

4080 W 1ST ST SPC 271

Year	Uses	Source
2020	MARY HUDSON	EDR Digital Archive

W 1ST ST SPC 272

4080 W 1ST ST SPC 272

Year	Uses	Source
2020	MARTIN NAVARRO	EDR Digital Archive

W 1ST ST SPC 274

4080 W 1ST ST SPC 274

Year	Uses	Source
2020	LEXIE JIMENEZ	EDR Digital Archive
	HUNG DO	EDR Digital Archive
	NICEFORO JIMENEZ	EDR Digital Archive
	CRISTIAN JIMENEZ	EDR Digital Archive

W 1ST ST SPC 275

4080 W 1ST ST SPC 275

Year	Uses	Source
2020	VIRGINIA CASTILLO	EDR Digital Archive
	ISAAC MARTINEZ	EDR Digital Archive
	REYNALDO IBARRA	EDR Digital Archive
	ENRIQUE RAMIREZ	EDR Digital Archive
	DAVID AYALA	EDR Digital Archive
	OSCAR SOTELO	EDR Digital Archive

W 1ST ST SPC 276

4080 W 1ST ST SPC 276

Year	Uses	Source
2020	ANGEL VARGAS	EDR Digital Archive

FINDINGS

W 1ST ST SPC 277

4080 W 1ST ST SPC 277

Year	Uses	Source
2020	HERMELINDA MUNGUIA	EDR Digital Archive

W 1ST ST SPC 278

4080 W 1ST ST SPC 278

Year	Uses	Source
2020	JOSE GUERRERO	EDR Digital Archive
	JUAN GUERRERO	EDR Digital Archive

W 1ST ST SPC 280

4080 W 1ST ST SPC 280

Year	Uses	Source
2020	FELISA ILIGAN	EDR Digital Archive
	TAGILITO ILIGAN	EDR Digital Archive

W 1ST ST SPC 281

4080 W 1ST ST SPC 281

Year	Uses	Source
2020	EDUARDO MEDINA	EDR Digital Archive
	CARMEN MEDINA	EDR Digital Archive

W 1ST ST SPC 283

4080 W 1ST ST SPC 283

Year	Uses	Source
2020	IRIS MOLINA	EDR Digital Archive

W 1ST ST SPC 284

4080 W 1ST ST SPC 284

Year	Uses	Source
2020	GWENDOLYN NGUYEN	EDR Digital Archive

FINDINGS

W 1ST ST SPC 285

4080 W 1ST ST SPC 285

Year	Uses	Source
2020	PROCOPIO MORENO	EDR Digital Archive
	ERIC CARRILLO	EDR Digital Archive
	JESUS MORENO	EDR Digital Archive
	ANDREA MORENO	EDR Digital Archive
	PATRICIA MORENO	EDR Digital Archive
	CLAUDIA MORENO	EDR Digital Archive

W 1ST ST SPC 286

4080 W 1ST ST SPC 286

Year	Uses	Source
2020	SERGIO QUINONES	EDR Digital Archive

W 1ST ST SPC 287

4080 W 1ST ST SPC 287

Year	Uses	Source
2020	SILVA FUENTES	EDR Digital Archive

W 1ST ST SPC 288

4080 W 1ST ST SPC 288

Year	Uses	Source
2020	FLORISA RODRIGUEZ	EDR Digital Archive
	KAREN RODRIGUEZ	EDR Digital Archive
	MARCO RODRIGUEZ	EDR Digital Archive
	EDGAR RODRIGUEZ	EDR Digital Archive
	LORENA MARQUEZ	EDR Digital Archive
	ELIZABETH RODRIGUEZ	EDR Digital Archive

FINDINGS

W 1ST ST SPC 290

4080 W 1ST ST SPC 290

Year	Uses	Source
2020	EVA TREJO	EDR Digital Archive

W 1ST ST SPC 291

4080 W 1ST ST SPC 291

Year	Uses	Source
2020	GILBERTO ROSILES	EDR Digital Archive

W 1ST ST SPC 31

4211 W 1ST ST SPC 31

Year	Uses	Source
2020	MYVAN LUU	EDR Digital Archive

W 1ST ST SPC 32

4211 W 1ST ST SPC 32

Year	Uses	Source
2020	HIEP PHAM	EDR Digital Archive

W 1ST ST SPC 34

4211 W 1ST ST SPC 34

Year	Uses	Source
2020	LOC MAI	EDR Digital Archive
	HONG MAI	EDR Digital Archive
	TUAN MAI	EDR Digital Archive

W 1ST ST SPC 38

4211 W 1ST ST SPC 38

Year	Uses	Source
2020	HUE TRAN	EDR Digital Archive
	DAU HUYNH	EDR Digital Archive

FINDINGS

W 1ST ST SPC 40

4211 W 1ST ST SPC 40

Year	Uses	Source
2020	DANIEL ALCARAZ	EDR Digital Archive

W 1ST ST SPC 41

4211 W 1ST ST SPC 41

Year	Uses	Source
2020	DAI XU	EDR Digital Archive
	NGOC DINH	EDR Digital Archive

W 1ST ST SPC 43

4211 W 1ST ST SPC 43

Year	Uses	Source
2020	BARBARA DEMELLO	EDR Digital Archive
	CHARLES ROONEY	EDR Digital Archive

W 1ST ST SPC 45

4211 W 1ST ST SPC 45

Year	Uses	Source
2020	AMADOR CEPEDA	EDR Digital Archive

W 1ST ST SPC 48

4211 W 1ST ST SPC 48

Year	Uses	Source
2020	ANH TRUONG	EDR Digital Archive

W 1ST ST SPC 49

4211 W 1ST ST SPC 49

Year	Uses	Source
2020	DIN NGO	EDR Digital Archive

FINDINGS

W 1ST ST SPC 5

4211 W 1ST ST SPC 5

Year	Uses	Source
2020	CHARLIE VO	EDR Digital Archive

W 1ST ST SPC 50

4211 W 1ST ST SPC 50

Year	Uses	Source
2020	ROGER ELLIOTT	EDR Digital Archive

W 1ST ST SPC 51

4211 W 1ST ST SPC 51

Year	Uses	Source
2020	TINA DAO	EDR Digital Archive
	HANG DAO	EDR Digital Archive
	JAMES HUHN	EDR Digital Archive
	KIEM DAO	EDR Digital Archive

W 1ST ST SPC 52

4211 W 1ST ST SPC 52

Year	Uses	Source
2020	TUYET PHAM	EDR Digital Archive

W 1ST ST SPC 55

4211 W 1ST ST SPC 55

Year	Uses	Source
2020	TRI TRAN	EDR Digital Archive
	KIMCHI CONGTON	EDR Digital Archive
	ALEXANDER NGUYEN	EDR Digital Archive

FINDINGS

W 1ST ST SPC 56

4211 W 1ST ST SPC 56

Year	Uses	Source
2020	ARTHUR PETERS	EDR Digital Archive

W 1ST ST SPC 6

4211 W 1ST ST SPC 6

Year	Uses	Source
2020	MERLITA DEBOTTS	EDR Digital Archive
	FREDERICO DEBOTTS	EDR Digital Archive

W 1ST ST SPC 61

4211 W 1ST ST SPC 61

Year	Uses	Source
2020	ELIZABETH PYLE	EDR Digital Archive
	DONALD PYLE	EDR Digital Archive

W 1ST ST SPC 62

4211 W 1ST ST SPC 62

Year	Uses	Source
2020	LAM TRINH	EDR Digital Archive

W 1ST ST SPC 63

4211 W 1ST ST SPC 63

Year	Uses	Source
2020	STEPHANIE NGUYEN	EDR Digital Archive

W 1ST ST SPC 64

4211 W 1ST ST SPC 64

Year	Uses	Source
2020	BANG NGUYEN	EDR Digital Archive

FINDINGS

W 1ST ST SPC 65

4211 W 1ST ST SPC 65

Year	Uses	Source
2020	VAN TRAN	EDR Digital Archive
	QUOC NGUYEN	EDR Digital Archive

W 1ST ST SPC 66

4211 W 1ST ST SPC 66

Year	Uses	Source
2020	JOHN NEATON	EDR Digital Archive
	GUADALUPE NEATON	EDR Digital Archive
	LUPE NEATON	EDR Digital Archive

W 1ST ST SPC 67

4211 W 1ST ST SPC 67

Year	Uses	Source
2020	TY CAO	EDR Digital Archive
	VERA MORTON	EDR Digital Archive
	ELVIA MORTON	EDR Digital Archive

W 1ST ST SPC 68

4211 W 1ST ST SPC 68

Year	Uses	Source
2020	NAM PHAM	EDR Digital Archive

W 1ST ST SPC 69

4211 W 1ST ST SPC 69

Year	Uses	Source
2020	TRAM NGUYEN	EDR Digital Archive

FINDINGS

W 1ST ST SPC 7

4211 W 1ST ST SPC 7

Year	Uses	Source
2020	VIEN TRAN	EDR Digital Archive
	PHU HONG	EDR Digital Archive

W 1ST ST SPC 71

4211 W 1ST ST SPC 71

Year	Uses	Source
2020	VANESSA HUYNH	EDR Digital Archive

W 1ST ST SPC 75

4211 W 1ST ST SPC 75

Year	Uses	Source
2020	ANH KIEU	EDR Digital Archive
	KIM LE	EDR Digital Archive
	KEVIN PHAN	EDR Digital Archive
	BICH PHAN	EDR Digital Archive

W 1ST ST SPC 76

4211 W 1ST ST SPC 76

Year	Uses	Source
2020	MARCELLA RODGERS	EDR Digital Archive
	COI TRAN	EDR Digital Archive

W 1ST ST SPC 77

4211 W 1ST ST SPC 77

Year	Uses	Source
2020	GLENDA DOBBINS	EDR Digital Archive

FINDINGS

W 1ST ST SPC 78

4211 W 1ST ST SPC 78

Year	Uses	Source
2020	ELIZABETH HOANG	EDR Digital Archive

W 1ST ST SPC 81

4211 W 1ST ST SPC 81

Year	Uses	Source
2020	ROSE TA	EDR Digital Archive

W 1ST ST SPC 83

4211 W 1ST ST SPC 83

Year	Uses	Source
2020	MARISOL CHAVEZ	EDR Digital Archive
	GLORIA MALDONADO	EDR Digital Archive
	ALBERT CHAVEZ	EDR Digital Archive

W 1ST ST SPC 84

4211 W 1ST ST SPC 84

Year	Uses	Source
2020	PAUL BLACKWELL	EDR Digital Archive

W 1ST ST SPC 85

4211 W 1ST ST SPC 85

Year	Uses	Source
2020	ANITA MORALES	EDR Digital Archive
	CHRISTOPHER MORALES	EDR Digital Archive

W 1ST ST SPC 86

4211 W 1ST ST SPC 86

Year	Uses	Source
2020	TRUNG NGUYEN	EDR Digital Archive
	AFAF GHARGHOURY	EDR Digital Archive

Year	Uses	Source
2020	HOA VU	EDR Digital Archive
	CHAD NGUYEN	EDR Digital Archive

W 1ST ST SPC 9

4211 W 1ST ST SPC 9

Year	Uses	Source
2020	RONNIE VOLMAN	EDR Digital Archive
	LYNDA VOLMAN	EDR Digital Archive

W 1ST ST SPC 90

4211 W 1ST ST SPC 90

Year	Uses	Source
2020	PIERRE NGUYEN	EDR Digital Archive
	TRACIE TRUONG	EDR Digital Archive
	LANI NGUYEN	EDR Digital Archive
	YVETTE NGUYEN	EDR Digital Archive
	ANNIE NGUYEN	EDR Digital Archive

W 1ST ST SPC 91

4211 W 1ST ST SPC 91

Year	Uses	Source
2020	TY VANHONG	EDR Digital Archive
	LANG TRAN	EDR Digital Archive
	CHRISTOPHER TRAN	EDR Digital Archive
	TY HONG	EDR Digital Archive

W 1ST ST SPC 93

4211 W 1ST ST SPC 93

Year	Uses	Source
2020	DAWN WERNER	EDR Digital Archive
	JAN WERNER	EDR Digital Archive
	THOMAS WERNER	EDR Digital Archive

FINDINGS

W 1ST ST SPC 95

4211 W 1ST ST SPC 95

Year	*Uses*	*Source*
2020	MYQUAN NGO	EDR Digital Archive
	DANH NGO	EDR Digital Archive
	THO VAN NGUYEN	EDR Digital Archive

W 1ST ST SPC 97

4211 W 1ST ST SPC 97

Year	*Uses*	*Source*
2020	TRAM BUI	EDR Digital Archive

W 1ST ST SPC 98

4211 W 1ST ST SPC 98

Year	*Uses*	*Source*
2020	QUI NGO	EDR Digital Archive
	CASEY NGO	EDR Digital Archive

FINDINGS

ADJOINING PROPERTY: ADDRESSES NOT IDENTIFIED IN RESEARCH SOURCE

The following Adjoining Property addresses were researched for this report, and the addresses were not identified in research source.

Address Researched	Address Not Identified in Research Source
1 4080 W 1ST	2020, 2017, 2014, 2010, 2005, 2002, 2001, 2000, 1997, 1995, 1992, 1991, 1980, 1975, 1971, 1970, 1966, 1965, 1961, 1960, 1956, 1955, 1952, 1950, 1946, 1945, 1941, 1936, 1930, 1926, 1925, 1922, 1921, 1920
1 EATING 4404 W 1ST	2020, 2017, 2014, 2010, 2005, 2002, 2001, 2000, 1997, 1995, 1992, 1991, 1986, 1975, 1971, 1970, 1966, 1965, 1961, 1960, 1956, 1955, 1952, 1950, 1946, 1945, 1941, 1936, 1930, 1926, 1925, 1922, 1921, 1920
102 N MOUNTAIN VIEW ST	2020, 2017, 2014, 2010, 2002, 2001, 2000, 1997, 1995, 1992, 1991, 1986, 1980, 1975, 1971, 1970, 1966, 1965, 1961, 1960, 1956, 1955, 1952, 1950, 1946, 1945, 1941, 1936, 1930, 1926, 1925, 1922, 1921, 1920
102 S SHANNON ST	2020, 2017, 2014, 2005, 2002, 2001, 2000, 1997, 1995, 1992, 1991, 1986, 1980, 1975, 1971, 1970, 1966, 1965, 1961, 1960, 1956, 1955, 1952, 1950, 1946, 1945, 1941, 1936, 1930, 1926, 1925, 1922, 1921, 1920
102 S SHANNON ST	2020, 2017, 2010, 2005, 2002, 2001, 2000, 1997, 1995, 1992, 1991, 1986, 1980, 1975, 1971, 1970, 1966, 1965, 1961, 1960, 1956, 1955, 1952, 1950, 1946, 1945, 1941, 1936, 1930, 1926, 1925, 1922, 1921, 1920
102 S SHANNON ST	2020, 2017, 2014, 2010, 2002, 2001, 2000, 1997, 1995, 1992, 1991, 1986, 1980, 1975, 1971, 1970, 1966, 1965, 1961, 1960, 1956, 1955, 1952, 1950, 1946, 1945, 1941, 1936, 1930, 1926, 1925, 1922, 1921, 1920
102 S SHANNON ST	2020, 2017, 2014, 2010, 2005, 2002, 2001, 1997, 1995, 1992, 1991, 1986, 1980, 1975, 1971, 1970, 1966, 1965, 1961, 1960, 1956, 1955, 1952, 1950, 1946, 1945, 1941, 1936, 1930, 1926, 1925, 1922, 1921, 1920
102 S SHANNON ST	2017, 2014, 2010, 2005, 2002, 2001, 2000, 1997, 1995, 1992, 1991, 1986, 1980, 1975, 1971, 1970, 1966, 1965, 1961, 1960, 1956, 1955, 1952, 1950, 1946, 1945, 1941, 1936, 1930, 1926, 1925, 1922, 1921, 1920
102 S SHANNON ST	2020, 2017, 2014, 2010, 2005, 2002, 2001, 2000, 1997, 1992, 1991, 1986, 1980, 1975, 1971, 1970, 1966, 1965, 1961, 1960, 1956, 1955, 1952, 1950, 1946, 1945, 1941, 1936, 1930, 1926, 1925, 1922, 1921, 1920
102 SHANNON ST	2020, 2017, 2014, 2010, 2005, 2002, 2001, 2000, 1997, 1995, 1992, 1991, 1986, 1975, 1971, 1970, 1966, 1965, 1961, 1960, 1956, 1955, 1952, 1950, 1946, 1945, 1941, 1936, 1930, 1926, 1925, 1922, 1921, 1920
102 SHANNON ST	2020, 2017, 2014, 2010, 2005, 2001, 2000, 1997, 1995, 1992, 1991, 1986, 1980, 1975, 1971, 1970, 1966, 1965, 1961, 1960, 1956, 1955, 1952, 1950, 1946, 1945, 1941, 1936, 1930, 1926, 1925, 1922, 1921, 1920
106 S SHANNON ST	2020, 2017, 2014, 2010, 2002, 2001, 2000, 1997, 1995, 1992, 1991, 1986, 1980, 1975, 1971, 1970, 1966, 1965, 1961, 1960, 1956, 1955, 1952, 1950, 1946, 1945, 1941, 1936, 1930, 1926, 1925, 1922, 1921, 1920
106 S SHANNON ST	2020, 2017, 2014, 2010, 2005, 2002, 2001, 1997, 1995, 1992, 1991, 1986, 1980, 1975, 1971, 1970, 1966, 1965, 1961, 1960, 1956, 1955, 1952, 1950, 1946, 1945, 1941, 1936, 1930, 1926, 1925, 1922, 1921, 1920
106 S SHANNON ST	2020, 2017, 2010, 2005, 2002, 2001, 2000, 1997, 1995, 1992, 1991, 1986, 1980, 1975, 1971, 1970, 1966, 1965, 1961, 1960, 1956, 1955, 1952, 1950, 1946, 1945, 1941, 1936, 1930, 1926, 1925, 1922, 1921, 1920

FINDINGS

Address Researched	Address Not Identified in Research Source
106 S SHANNON ST	2020, 2017, 2014, 2005, 2002, 2001, 2000, 1997, 1995, 1992, 1991, 1986, 1980, 1975, 1971, 1970, 1966, 1965, 1961, 1960, 1956, 1955, 1952, 1950, 1946, 1945, 1941, 1936, 1930, 1926, 1925, 1922, 1921, 1920
106 S SHANNON ST	2017, 2014, 2010, 2005, 2002, 2001, 2000, 1997, 1995, 1992, 1991, 1986, 1980, 1975, 1971, 1970, 1966, 1965, 1961, 1960, 1956, 1955, 1952, 1950, 1946, 1945, 1941, 1936, 1930, 1926, 1925, 1922, 1921, 1920
106 SHANNON ST	2020, 2017, 2014, 2010, 2005, 2001, 2000, 1997, 1995, 1992, 1991, 1986, 1980, 1975, 1971, 1970, 1966, 1965, 1961, 1960, 1956, 1955, 1952, 1950, 1946, 1945, 1941, 1936, 1930, 1926, 1925, 1922, 1921, 1920
106 SHANNON ST	2020, 2017, 2014, 2010, 2005, 2002, 2001, 2000, 1997, 1995, 1992, 1991, 1986, 1975, 1971, 1970, 1966, 1965, 1961, 1960, 1956, 1955, 1952, 1950, 1946, 1945, 1941, 1936, 1930, 1926, 1925, 1922, 1921, 1920
110 S SHANNON ST	2020, 2017, 2014, 2010, 2005, 2002, 2001, 2000, 1997, 1992, 1991, 1986, 1980, 1975, 1971, 1970, 1966, 1965, 1961, 1960, 1956, 1955, 1952, 1950, 1946, 1945, 1941, 1936, 1930, 1926, 1925, 1922, 1921, 1920
110 S SHANNON ST	2020, 2017, 2014, 2010, 2005, 2002, 2001, 2000, 1997, 1995, 1991, 1986, 1980, 1975, 1971, 1970, 1966, 1965, 1961, 1960, 1956, 1955, 1952, 1950, 1946, 1945, 1941, 1936, 1930, 1926, 1925, 1922, 1921, 1920
110 S SHANNON ST	2020, 2017, 2014, 2010, 2002, 2001, 2000, 1997, 1995, 1992, 1991, 1986, 1980, 1975, 1971, 1970, 1966, 1965, 1961, 1960, 1956, 1955, 1952, 1950, 1946, 1945, 1941, 1936, 1930, 1926, 1925, 1922, 1921, 1920
110 S SHANNON ST	2020, 2017, 2014, 2010, 2005, 2002, 2001, 1997, 1995, 1992, 1991, 1986, 1980, 1975, 1971, 1970, 1966, 1965, 1961, 1960, 1956, 1955, 1952, 1950, 1946, 1945, 1941, 1936, 1930, 1926, 1925, 1922, 1921, 1920
110 S SHANNON ST	2020, 2017, 2014, 2005, 2002, 2001, 2000, 1997, 1995, 1992, 1991, 1986, 1980, 1975, 1971, 1970, 1966, 1965, 1961, 1960, 1956, 1955, 1952, 1950, 1946, 1945, 1941, 1936, 1930, 1926, 1925, 1922, 1921, 1920
110 S SHANNON ST	2020, 2017, 2010, 2005, 2002, 2001, 2000, 1997, 1995, 1992, 1991, 1986, 1980, 1975, 1971, 1970, 1966, 1965, 1961, 1960, 1956, 1955, 1952, 1950, 1946, 1945, 1941, 1936, 1930, 1926, 1925, 1922, 1921, 1920
110 S SHANNON ST	2017, 2014, 2010, 2005, 2002, 2001, 2000, 1997, 1995, 1992, 1991, 1986, 1980, 1975, 1971, 1970, 1966, 1965, 1961, 1960, 1956, 1955, 1952, 1950, 1946, 1945, 1941, 1936, 1930, 1926, 1925, 1922, 1921, 1920
110 SHANNON AVE	2020, 2017, 2014, 2010, 2005, 2002, 2001, 2000, 1997, 1995, 1992, 1986, 1980, 1975, 1971, 1970, 1966, 1965, 1961, 1960, 1956, 1955, 1952, 1950, 1946, 1945, 1941, 1936, 1930, 1926, 1925, 1922, 1921, 1920
110 SHANNON LN	2020, 2017, 2014, 2010, 2005, 2002, 2001, 2000, 1997, 1992, 1991, 1986, 1980, 1975, 1971, 1970, 1966, 1965, 1961, 1960, 1956, 1955, 1952, 1950, 1946, 1945, 1941, 1936, 1930, 1926, 1925, 1922, 1921, 1920
110 SHANNON ST	2020, 2017, 2014, 2010, 2005, 2002, 2001, 2000, 1997, 1995, 1992, 1986, 1980, 1975, 1971, 1970, 1966, 1965, 1961, 1960, 1956, 1955, 1952, 1950, 1946, 1945, 1941, 1936, 1930, 1926, 1925, 1922, 1921, 1920
110 SHANNON ST	2020, 2017, 2014, 2010, 2005, 2002, 2001, 2000, 1997, 1995, 1992, 1991, 1986, 1975, 1971, 1970, 1966, 1965, 1961, 1960, 1956, 1955, 1952, 1950, 1946, 1945, 1941, 1936, 1930, 1926, 1925, 1922, 1921, 1920
110 SHANNON ST	2020, 2017, 2014, 2010, 2005, 2002, 2001, 2000, 1997, 1995, 1992, 1991, 1980, 1975, 1971, 1970, 1966, 1965, 1961, 1960, 1956, 1955, 1952, 1950, 1946, 1945, 1941, 1936, 1930, 1926, 1925, 1922, 1921, 1920

FINDINGS

Address Researched	Address Not Identified in Research Source
113 MOUNTAIN VIEW ST	2020, 2017, 2014, 2010, 2005, 2002, 2001, 2000, 1997, 1995, 1992, 1991, 1986, 1980, 1975, 1971, 1970, 1965, 1961, 1960, 1956, 1955, 1952, 1950, 1946, 1945, 1941, 1936, 1930, 1926, 1925, 1922, 1921, 1920
113 MOUNTAIN VIEW ST	2020, 2017, 2014, 2010, 2005, 2002, 2001, 2000, 1997, 1995, 1992, 1991, 1986, 1980, 1975, 1971, 1970, 1966, 1961, 1960, 1956, 1955, 1952, 1950, 1946, 1945, 1941, 1936, 1930, 1926, 1925, 1922, 1921, 1920
113 MOUNTAIN VIEW ST	2020, 2017, 2014, 2010, 2005, 2001, 2000, 1997, 1995, 1992, 1991, 1986, 1980, 1975, 1971, 1970, 1966, 1965, 1961, 1960, 1956, 1955, 1952, 1950, 1946, 1945, 1941, 1936, 1930, 1926, 1925, 1922, 1921, 1920
113 N MOUNTAIN VIEW ST	2020, 2017, 2010, 2005, 2002, 2001, 2000, 1997, 1995, 1992, 1991, 1986, 1980, 1975, 1971, 1970, 1966, 1965, 1961, 1960, 1956, 1955, 1952, 1950, 1946, 1945, 1941, 1936, 1930, 1926, 1925, 1922, 1921, 1920
113 N MOUNTAIN VIEW ST	2020, 2017, 2014, 2010, 2002, 2001, 2000, 1997, 1995, 1992, 1991, 1986, 1980, 1975, 1971, 1970, 1966, 1965, 1961, 1960, 1956, 1955, 1952, 1950, 1946, 1945, 1941, 1936, 1930, 1926, 1925, 1922, 1921, 1920
113 N MOUNTAIN VIEW ST	2017, 2014, 2010, 2005, 2002, 2001, 2000, 1997, 1995, 1992, 1991, 1986, 1980, 1975, 1971, 1970, 1966, 1965, 1961, 1960, 1956, 1955, 1952, 1950, 1946, 1945, 1941, 1936, 1930, 1926, 1925, 1922, 1921, 1920
117 MOUNTAIN VIEW PL	2020, 2017, 2014, 2010, 2005, 2002, 2001, 2000, 1997, 1995, 1992, 1991, 1986, 1980, 1975, 1971, 1966, 1965, 1961, 1960, 1956, 1955, 1952, 1950, 1946, 1945, 1941, 1936, 1930, 1926, 1925, 1922, 1921, 1920
117 MOUNTAIN VIEW ST	2020, 2017, 2014, 2010, 2005, 2002, 2001, 2000, 1997, 1995, 1992, 1991, 1986, 1980, 1975, 1971, 1970, 1965, 1961, 1960, 1956, 1955, 1952, 1950, 1946, 1945, 1941, 1936, 1930, 1926, 1925, 1922, 1921, 1920
117 MOUNTAIN VIEW ST	2020, 2017, 2014, 2010, 2005, 2002, 2001, 2000, 1997, 1995, 1992, 1991, 1986, 1980, 1975, 1971, 1970, 1966, 1961, 1960, 1956, 1955, 1952, 1950, 1946, 1945, 1941, 1936, 1930, 1926, 1925, 1922, 1921, 1920
117 MOUNTAIN VIEW ST	2020, 2017, 2014, 2010, 2005, 2002, 2001, 2000, 1997, 1995, 1992, 1991, 1980, 1975, 1971, 1970, 1966, 1965, 1961, 1960, 1956, 1955, 1952, 1950, 1946, 1945, 1941, 1936, 1930, 1926, 1925, 1922, 1921, 1920
117 MOUNTAIN VIEW ST	2020, 2017, 2014, 2010, 2005, 2001, 2000, 1997, 1995, 1992, 1991, 1986, 1980, 1975, 1971, 1970, 1966, 1965, 1961, 1960, 1956, 1955, 1952, 1950, 1946, 1945, 1941, 1936, 1930, 1926, 1925, 1922, 1921, 1920
117 N MOUNTAIN VIEW ST	2020, 2017, 2014, 2010, 2005, 2002, 2001, 2000, 1997, 1992, 1991, 1986, 1980, 1975, 1971, 1970, 1966, 1965, 1961, 1960, 1956, 1955, 1952, 1950, 1946, 1945, 1941, 1936, 1930, 1926, 1925, 1922, 1921, 1920
117 N MOUNTAIN VIEW ST	2020, 2017, 2014, 2010, 2002, 2001, 2000, 1997, 1995, 1992, 1991, 1986, 1980, 1975, 1971, 1970, 1966, 1965, 1961, 1960, 1956, 1955, 1952, 1950, 1946, 1945, 1941, 1936, 1930, 1926, 1925, 1922, 1921, 1920
117 N MOUNTAIN VIEW ST	2020, 2017, 2014, 2005, 2002, 2001, 2000, 1997, 1995, 1992, 1991, 1986, 1980, 1975, 1971, 1970, 1966, 1965, 1961, 1960, 1956, 1955, 1952, 1950, 1946, 1945, 1941, 1936, 1930, 1926, 1925, 1922, 1921, 1920
117 N MOUNTAIN VIEW ST	2020, 2017, 2010, 2005, 2002, 2001, 2000, 1997, 1995, 1992, 1991, 1986, 1980, 1975, 1971, 1970, 1966, 1965, 1961, 1960, 1956, 1955, 1952, 1950, 1946, 1945, 1941, 1936, 1930, 1926, 1925, 1922, 1921, 1920
117 N MOUNTAIN VIEW ST	2017, 2014, 2010, 2005, 2002, 2001, 2000, 1997, 1995, 1992, 1991, 1986, 1980, 1975, 1971, 1970, 1966, 1965, 1961, 1960, 1956, 1955, 1952, 1950, 1946, 1945, 1941, 1936, 1930, 1926, 1925, 1922, 1921, 1920

FINDINGS

Address Researched	Address Not Identified in Research Source
118 MOUNTAIN VIEW ST	2020, 2017, 2014, 2010, 2005, 2001, 2000, 1997, 1995, 1992, 1991, 1986, 1980, 1975, 1971, 1970, 1966, 1965, 1961, 1960, 1956, 1955, 1952, 1950, 1946, 1945, 1941, 1936, 1930, 1926, 1925, 1922, 1921, 1920
118 MOUNTAIN VIEW ST	2020, 2017, 2014, 2010, 2005, 2002, 2001, 2000, 1997, 1995, 1992, 1991, 1986, 1980, 1975, 1971, 1970, 1966, 1961, 1960, 1956, 1955, 1952, 1950, 1946, 1945, 1941, 1936, 1930, 1926, 1925, 1922, 1921, 1920
118 MOUNTAIN VIEW ST	2020, 2017, 2014, 2010, 2005, 2002, 2001, 2000, 1997, 1995, 1992, 1991, 1986, 1980, 1975, 1971, 1970, 1965, 1961, 1960, 1956, 1955, 1952, 1950, 1946, 1945, 1941, 1936, 1930, 1926, 1925, 1922, 1921, 1920
118 N MOUNTAIN VIEW ST	2020, 2017, 2014, 2010, 2005, 2002, 2001, 2000, 1997, 1992, 1991, 1986, 1980, 1975, 1971, 1970, 1966, 1965, 1961, 1960, 1956, 1955, 1952, 1950, 1946, 1945, 1941, 1936, 1930, 1926, 1925, 1922, 1921, 1920
118 N MOUNTAIN VIEW ST	2020, 2017, 2014, 2010, 2005, 2002, 2001, 1997, 1995, 1992, 1991, 1986, 1980, 1975, 1971, 1970, 1966, 1965, 1961, 1960, 1956, 1955, 1952, 1950, 1946, 1945, 1941, 1936, 1930, 1926, 1925, 1922, 1921, 1920
118 N MOUNTAIN VIEW ST	2020, 2017, 2010, 2005, 2002, 2001, 2000, 1997, 1995, 1992, 1991, 1986, 1980, 1975, 1971, 1970, 1966, 1965, 1961, 1960, 1956, 1955, 1952, 1950, 1946, 1945, 1941, 1936, 1930, 1926, 1925, 1922, 1921, 1920
118 N MOUNTAIN VIEW ST	2020, 2017, 2014, 2005, 2002, 2001, 2000, 1997, 1995, 1992, 1991, 1986, 1980, 1975, 1971, 1970, 1966, 1965, 1961, 1960, 1956, 1955, 1952, 1950, 1946, 1945, 1941, 1936, 1930, 1926, 1925, 1922, 1921, 1920
118 N MOUNTAIN VIEW ST	2020, 2017, 2014, 2010, 2002, 2001, 2000, 1997, 1995, 1992, 1991, 1986, 1980, 1975, 1971, 1970, 1966, 1965, 1961, 1960, 1956, 1955, 1952, 1950, 1946, 1945, 1941, 1936, 1930, 1926, 1925, 1922, 1921, 1920
118 N MOUNTAIN VIEW ST	2017, 2014, 2010, 2005, 2002, 2001, 2000, 1997, 1995, 1992, 1991, 1986, 1980, 1975, 1971, 1970, 1966, 1965, 1961, 1960, 1956, 1955, 1952, 1950, 1946, 1945, 1941, 1936, 1930, 1926, 1925, 1922, 1921, 1920
118 SHANNON ST	2020, 2017, 2014, 2010, 2005, 2001, 2000, 1997, 1995, 1992, 1991, 1986, 1980, 1975, 1971, 1970, 1966, 1965, 1961, 1960, 1956, 1955, 1952, 1950, 1946, 1945, 1941, 1936, 1930, 1926, 1925, 1922, 1921, 1920
12 4320 W 1ST	2020, 2017, 2014, 2010, 2005, 2002, 2001, 2000, 1997, 1995, 1992, 1991, 1986, 1975, 1971, 1970, 1966, 1965, 1961, 1960, 1956, 1955, 1952, 1950, 1946, 1945, 1941, 1936, 1930, 1926, 1925, 1922, 1921, 1920
12 4320 W 1ST	2020, 2017, 2014, 2010, 2005, 2002, 2001, 2000, 1997, 1995, 1992, 1991, 1980, 1975, 1971, 1970, 1966, 1965, 1961, 1960, 1956, 1955, 1952, 1950, 1946, 1945, 1941, 1936, 1930, 1926, 1925, 1922, 1921, 1920
12 4320 W 1ST ST	2020, 2017, 2014, 2010, 2005, 2002, 2001, 2000, 1997, 1995, 1992, 1991, 1986, 1980, 1971, 1970, 1966, 1965, 1961, 1960, 1956, 1955, 1952, 1950, 1946, 1945, 1941, 1936, 1930, 1926, 1925, 1922, 1921, 1920
121 MOUNTAIN VIEW PL	2020, 2017, 2014, 2010, 2005, 2002, 2001, 2000, 1997, 1995, 1992, 1991, 1986, 1980, 1975, 1971, 1966, 1965, 1961, 1960, 1956, 1955, 1952, 1950, 1946, 1945, 1941, 1936, 1930, 1926, 1925, 1922, 1921, 1920
121 MOUNTAIN VIEW ST	2020, 2017, 2014, 2010, 2005, 2002, 2001, 2000, 1997, 1995, 1992, 1991, 1986, 1980, 1975, 1971, 1970, 1965, 1961, 1960, 1956, 1955, 1952, 1950, 1946, 1945, 1941, 1936, 1930, 1926, 1925, 1922, 1921, 1920
121 MOUNTAIN VIEW ST	2020, 2017, 2014, 2010, 2005, 2002, 2001, 2000, 1997, 1995, 1992, 1991, 1986, 1980, 1971, 1970, 1966, 1965, 1961, 1960, 1956, 1955, 1952, 1950, 1946, 1945, 1941, 1936, 1930, 1926, 1925, 1922, 1921, 1920

FINDINGS

Address Researched	Address Not Identified in Research Source
121 MOUNTAIN VIEW ST	2020, 2017, 2014, 2010, 2005, 2002, 2001, 2000, 1997, 1995, 1992, 1991, 1986, 1975, 1971, 1970, 1966, 1965, 1961, 1960, 1956, 1955, 1952, 1950, 1946, 1945, 1941, 1936, 1930, 1926, 1925, 1922, 1921, 1920
121 MOUNTAIN VIEW ST	2020, 2017, 2014, 2010, 2005, 2002, 2001, 2000, 1997, 1995, 1992, 1991, 1986, 1980, 1975, 1971, 1970, 1966, 1961, 1960, 1956, 1955, 1952, 1950, 1946, 1945, 1941, 1936, 1930, 1926, 1925, 1922, 1921, 1920
121 MOUNTAIN VIEW ST	2020, 2017, 2014, 2010, 2005, 2002, 2001, 2000, 1997, 1995, 1992, 1991, 1980, 1975, 1971, 1970, 1966, 1965, 1961, 1960, 1956, 1955, 1952, 1950, 1946, 1945, 1941, 1936, 1930, 1926, 1925, 1922, 1921, 1920
121 MOUNTAIN VIEW ST	2020, 2017, 2014, 2010, 2005, 2002, 2001, 2000, 1997, 1995, 1992, 1986, 1980, 1975, 1971, 1970, 1966, 1965, 1961, 1960, 1956, 1955, 1952, 1950, 1946, 1945, 1941, 1936, 1930, 1926, 1925, 1922, 1921, 1920
121 MOUNTAIN VIEW ST	2020, 2017, 2014, 2010, 2005, 2001, 2000, 1997, 1995, 1992, 1991, 1986, 1980, 1975, 1971, 1970, 1966, 1965, 1961, 1960, 1956, 1955, 1952, 1950, 1946, 1945, 1941, 1936, 1930, 1926, 1925, 1922, 1921, 1920
121 MOUNTAIN VIEW ST	2020, 2017, 2014, 2010, 2005, 2002, 2001, 2000, 1997, 1992, 1991, 1986, 1980, 1975, 1971, 1970, 1966, 1965, 1961, 1960, 1956, 1955, 1952, 1950, 1946, 1945, 1941, 1936, 1930, 1926, 1925, 1922, 1921, 1920
121 N MOUNTAIN VIEW ST	2020, 2017, 2014, 2010, 2005, 2002, 2001, 2000, 1997, 1992, 1991, 1986, 1980, 1975, 1971, 1970, 1966, 1965, 1961, 1960, 1956, 1955, 1952, 1950, 1946, 1945, 1941, 1936, 1930, 1926, 1925, 1922, 1921, 1920
121 N MOUNTAIN VIEW ST	2020, 2017, 2014, 2010, 2005, 2002, 2001, 1997, 1995, 1992, 1991, 1986, 1980, 1975, 1971, 1970, 1966, 1965, 1961, 1960, 1956, 1955, 1952, 1950, 1946, 1945, 1941, 1936, 1930, 1926, 1925, 1922, 1921, 1920
121 N MOUNTAIN VIEW ST	2020, 2017, 2014, 2010, 2002, 2001, 2000, 1997, 1995, 1992, 1991, 1986, 1980, 1975, 1971, 1970, 1966, 1965, 1961, 1960, 1956, 1955, 1952, 1950, 1946, 1945, 1941, 1936, 1930, 1926, 1925, 1922, 1921, 1920
121 N MOUNTAIN VIEW ST	2020, 2017, 2014, 2005, 2002, 2001, 2000, 1997, 1995, 1992, 1991, 1986, 1980, 1975, 1971, 1970, 1966, 1965, 1961, 1960, 1956, 1955, 1952, 1950, 1946, 1945, 1941, 1936, 1930, 1926, 1925, 1922, 1921, 1920
121 N MOUNTAIN VIEW ST	2020, 2017, 2010, 2005, 2002, 2001, 2000, 1997, 1995, 1992, 1991, 1986, 1980, 1975, 1971, 1970, 1966, 1965, 1961, 1960, 1956, 1955, 1952, 1950, 1946, 1945, 1941, 1936, 1930, 1926, 1925, 1922, 1921, 1920
121 N MOUNTAIN VIEW ST	2017, 2014, 2010, 2005, 2002, 2001, 2000, 1997, 1995, 1992, 1991, 1986, 1980, 1975, 1971, 1970, 1966, 1965, 1961, 1960, 1956, 1955, 1952, 1950, 1946, 1945, 1941, 1936, 1930, 1926, 1925, 1922, 1921, 1920
122 MOUNTAIN VIEW ST	2020, 2017, 2014, 2010, 2005, 2001, 2000, 1997, 1995, 1992, 1991, 1986, 1980, 1975, 1971, 1970, 1966, 1965, 1961, 1960, 1956, 1955, 1952, 1950, 1946, 1945, 1941, 1936, 1930, 1926, 1925, 1922, 1921, 1920
122 MOUNTAIN VIEW ST	2020, 2017, 2014, 2010, 2005, 2002, 2001, 2000, 1997, 1995, 1992, 1991, 1986, 1980, 1975, 1971, 1970, 1966, 1961, 1960, 1956, 1955, 1952, 1950, 1946, 1945, 1941, 1936, 1930, 1926, 1925, 1922, 1921, 1920
122 MOUNTAIN VIEW ST	2020, 2017, 2014, 2010, 2005, 2002, 2001, 2000, 1997, 1995, 1992, 1991, 1986, 1975, 1971, 1970, 1966, 1965, 1961, 1960, 1956, 1955, 1952, 1950, 1946, 1945, 1941, 1936, 1930, 1926, 1925, 1922, 1921, 1920
122 N MOUNTAIN VIEW ST	2020, 2017, 2014, 2010, 2005, 2002, 2001, 1997, 1995, 1992, 1991, 1986, 1980, 1975, 1971, 1970, 1966, 1965, 1961, 1960, 1956, 1955, 1952, 1950, 1946, 1945, 1941, 1936, 1930, 1926, 1925, 1922, 1921, 1920

FINDINGS

Address Researched	Address Not Identified in Research Source
122 N MOUNTAIN VIEW ST	2020, 2017, 2010, 2005, 2002, 2001, 2000, 1997, 1995, 1992, 1991, 1986, 1980, 1975, 1971, 1970, 1966, 1965, 1961, 1960, 1956, 1955, 1952, 1950, 1946, 1945, 1941, 1936, 1930, 1926, 1925, 1922, 1921, 1920
122 N MOUNTAIN VIEW ST	2020, 2017, 2014, 2005, 2002, 2001, 2000, 1997, 1995, 1992, 1991, 1986, 1980, 1975, 1971, 1970, 1966, 1965, 1961, 1960, 1956, 1955, 1952, 1950, 1946, 1945, 1941, 1936, 1930, 1926, 1925, 1922, 1921, 1920
122 N MOUNTAIN VIEW ST	2020, 2017, 2014, 2010, 2002, 2001, 2000, 1997, 1995, 1992, 1991, 1986, 1980, 1975, 1971, 1970, 1966, 1965, 1961, 1960, 1956, 1955, 1952, 1950, 1946, 1945, 1941, 1936, 1930, 1926, 1925, 1922, 1921, 1920
122 N MOUNTAIN VIEW ST	2017, 2014, 2010, 2005, 2002, 2001, 2000, 1997, 1995, 1992, 1991, 1986, 1980, 1975, 1971, 1970, 1966, 1965, 1961, 1960, 1956, 1955, 1952, 1950, 1946, 1945, 1941, 1936, 1930, 1926, 1925, 1922, 1921, 1920
125 SHANNON ST	2020, 2017, 2014, 2010, 2005, 2002, 2001, 2000, 1997, 1995, 1992, 1991, 1986, 1975, 1971, 1970, 1966, 1965, 1961, 1960, 1956, 1955, 1952, 1950, 1946, 1945, 1941, 1936, 1930, 1926, 1925, 1922, 1921, 1920
133 MOUNTAIN VIEW ST	2020, 2017, 2014, 2010, 2005, 2002, 2001, 2000, 1997, 1995, 1992, 1991, 1986, 1975, 1971, 1970, 1966, 1965, 1961, 1960, 1956, 1955, 1952, 1950, 1946, 1945, 1941, 1936, 1930, 1926, 1925, 1922, 1921, 1920
201 N MOUNTAIN VIEW ST	2020, 2017, 2014, 2010, 2005, 2002, 2001, 2000, 1997, 1992, 1991, 1986, 1980, 1975, 1971, 1970, 1966, 1965, 1961, 1960, 1956, 1955, 1952, 1950, 1946, 1945, 1941, 1936, 1930, 1926, 1925, 1922, 1921, 1920
201 N MOUNTAIN VIEW ST	2020, 2017, 2014, 2010, 2005, 2002, 2001, 1997, 1995, 1992, 1991, 1986, 1980, 1975, 1971, 1970, 1966, 1965, 1961, 1960, 1956, 1955, 1952, 1950, 1946, 1945, 1941, 1936, 1930, 1926, 1925, 1922, 1921, 1920
201 N MOUNTAIN VIEW ST	2020, 2017, 2014, 2010, 2002, 2001, 2000, 1997, 1995, 1992, 1991, 1986, 1980, 1975, 1971, 1970, 1966, 1965, 1961, 1960, 1956, 1955, 1952, 1950, 1946, 1945, 1941, 1936, 1930, 1926, 1925, 1922, 1921, 1920
201 N MOUNTAIN VIEW ST	2020, 2017, 2014, 2005, 2002, 2001, 2000, 1997, 1995, 1992, 1991, 1986, 1980, 1975, 1971, 1970, 1966, 1965, 1961, 1960, 1956, 1955, 1952, 1950, 1946, 1945, 1941, 1936, 1930, 1926, 1925, 1922, 1921, 1920
201 N MOUNTAIN VIEW ST	2020, 2017, 2010, 2005, 2002, 2001, 2000, 1997, 1995, 1992, 1991, 1986, 1980, 1975, 1971, 1970, 1966, 1965, 1961, 1960, 1956, 1955, 1952, 1950, 1946, 1945, 1941, 1936, 1930, 1926, 1925, 1922, 1921, 1920
201 N MOUNTAIN VIEW ST	2017, 2014, 2010, 2005, 2002, 2001, 2000, 1997, 1995, 1992, 1991, 1986, 1980, 1975, 1971, 1970, 1966, 1965, 1961, 1960, 1956, 1955, 1952, 1950, 1946, 1945, 1941, 1936, 1930, 1926, 1925, 1922, 1921, 1920
201 N MOUNTAIN VIEW ST	2020, 2017, 2014, 2010, 2005, 2002, 2001, 2000, 1997, 1995, 1991, 1986, 1980, 1975, 1971, 1970, 1966, 1965, 1961, 1960, 1956, 1955, 1952, 1950, 1946, 1945, 1941, 1936, 1930, 1926, 1925, 1922, 1921, 1920
202 MOUNTAIN VIEW	2020, 2017, 2014, 2010, 2005, 2002, 2001, 2000, 1997, 1995, 1992, 1991, 1986, 1980, 1975, 1971, 1970, 1966, 1965, 1961, 1956, 1955, 1952, 1950, 1946, 1945, 1941, 1936, 1930, 1926, 1925, 1922, 1921, 1920
202 MOUNTAIN VIEW ST	2020, 2017, 2014, 2010, 2005, 2001, 2000, 1997, 1995, 1992, 1991, 1986, 1980, 1975, 1971, 1970, 1966, 1965, 1961, 1960, 1956, 1955, 1952, 1950, 1946, 1945, 1941, 1936, 1930, 1926, 1925, 1922, 1921, 1920
202 N MOUNTAIN VIEW ST	2020, 2017, 2014, 2010, 2005, 2002, 2001, 1997, 1995, 1992, 1991, 1986, 1980, 1975, 1971, 1970, 1966, 1965, 1961, 1960, 1956, 1955, 1952, 1950, 1946, 1945, 1941, 1936, 1930, 1926, 1925, 1922, 1921, 1920

FINDINGS

Address Researched	Address Not Identified in Research Source
202 N MOUNTAIN VIEW ST	2020, 2017, 2014, 2005, 2002, 2001, 2000, 1997, 1995, 1992, 1991, 1986, 1980, 1975, 1971, 1970, 1966, 1965, 1961, 1960, 1956, 1955, 1952, 1950, 1946, 1945, 1941, 1936, 1930, 1926, 1925, 1922, 1921, 1920
202 N MOUNTAIN VIEW ST	2020, 2017, 2010, 2005, 2002, 2001, 2000, 1997, 1995, 1992, 1991, 1986, 1980, 1975, 1971, 1970, 1966, 1965, 1961, 1960, 1956, 1955, 1952, 1950, 1946, 1945, 1941, 1936, 1930, 1926, 1925, 1922, 1921, 1920
202 N MOUNTAIN VIEW ST	2017, 2014, 2010, 2005, 2002, 2001, 2000, 1997, 1995, 1992, 1991, 1986, 1980, 1975, 1971, 1970, 1966, 1965, 1961, 1960, 1956, 1955, 1952, 1950, 1946, 1945, 1941, 1936, 1930, 1926, 1925, 1922, 1921, 1920
202 S SHANNON ST	2020, 2017, 2010, 2005, 2002, 2001, 2000, 1997, 1995, 1992, 1991, 1986, 1980, 1975, 1971, 1970, 1966, 1965, 1961, 1960, 1956, 1955, 1952, 1950, 1946, 1945, 1941, 1936, 1930, 1926, 1925, 1922, 1921, 1920
202 S SHANNON ST	2020, 2017, 2014, 2005, 2002, 2001, 2000, 1997, 1995, 1992, 1991, 1986, 1980, 1975, 1971, 1970, 1966, 1965, 1961, 1960, 1956, 1955, 1952, 1950, 1946, 1945, 1941, 1936, 1930, 1926, 1925, 1922, 1921, 1920
202 S SHANNON ST	2020, 2017, 2014, 2010, 2005, 2002, 2001, 1997, 1995, 1992, 1991, 1986, 1980, 1975, 1971, 1970, 1966, 1965, 1961, 1960, 1956, 1955, 1952, 1950, 1946, 1945, 1941, 1936, 1930, 1926, 1925, 1922, 1921, 1920
202 S SHANNON ST	2020, 2017, 2014, 2010, 2002, 2001, 2000, 1997, 1995, 1992, 1991, 1986, 1980, 1975, 1971, 1970, 1966, 1965, 1961, 1960, 1956, 1955, 1952, 1950, 1946, 1945, 1941, 1936, 1930, 1926, 1925, 1922, 1921, 1920
202 S SHANNON ST	2017, 2014, 2010, 2005, 2002, 2001, 2000, 1997, 1995, 1992, 1991, 1986, 1980, 1975, 1971, 1970, 1966, 1965, 1961, 1960, 1956, 1955, 1952, 1950, 1946, 1945, 1941, 1936, 1930, 1926, 1925, 1922, 1921, 1920
202 S SHANNON ST	2020, 2017, 2014, 2010, 2005, 2002, 2001, 2000, 1997, 1995, 1991, 1986, 1980, 1975, 1971, 1970, 1966, 1965, 1961, 1960, 1956, 1955, 1952, 1950, 1946, 1945, 1941, 1936, 1930, 1926, 1925, 1922, 1921, 1920
202 S SHANNON ST	2020, 2017, 2014, 2010, 2005, 2002, 2001, 2000, 1997, 1992, 1991, 1986, 1980, 1975, 1971, 1970, 1966, 1965, 1961, 1960, 1956, 1955, 1952, 1950, 1946, 1945, 1941, 1936, 1930, 1926, 1925, 1922, 1921, 1920
202 SHANNON LN	2020, 2017, 2014, 2010, 2005, 2002, 2001, 2000, 1997, 1992, 1991, 1986, 1980, 1975, 1971, 1970, 1966, 1965, 1961, 1960, 1956, 1955, 1952, 1950, 1946, 1945, 1941, 1936, 1930, 1926, 1925, 1922, 1921, 1920
202 SHANNON ST	2020, 2017, 2014, 2010, 2005, 2002, 2001, 2000, 1997, 1995, 1992, 1986, 1980, 1975, 1971, 1970, 1966, 1965, 1961, 1960, 1956, 1955, 1952, 1950, 1946, 1945, 1941, 1936, 1930, 1926, 1925, 1922, 1921, 1920
202 SHANNON ST	2020, 2017, 2014, 2010, 2005, 2002, 2001, 2000, 1997, 1995, 1992, 1991, 1986, 1975, 1971, 1970, 1966, 1965, 1961, 1960, 1956, 1955, 1952, 1950, 1946, 1945, 1941, 1936, 1930, 1926, 1925, 1922, 1921, 1920
203 MOUNTAIN VIEW	2020, 2017, 2014, 2010, 2005, 2002, 2001, 2000, 1997, 1995, 1992, 1991, 1986, 1980, 1975, 1971, 1970, 1966, 1965, 1961, 1956, 1955, 1952, 1950, 1946, 1945, 1941, 1936, 1930, 1926, 1925, 1922, 1921, 1920
203 MOUNTAIN VIEW PL	2020, 2017, 2014, 2010, 2005, 2002, 2001, 2000, 1997, 1995, 1992, 1991, 1986, 1980, 1975, 1971, 1966, 1965, 1961, 1960, 1956, 1955, 1952, 1950, 1946, 1945, 1941, 1936, 1930, 1926, 1925, 1922, 1921, 1920
203 MOUNTAIN VIEW ST	2020, 2017, 2014, 2010, 2005, 2002, 2001, 2000, 1997, 1995, 1992, 1991, 1986, 1980, 1971, 1970, 1966, 1965, 1961, 1960, 1956, 1955, 1952, 1950, 1946, 1945, 1941, 1936, 1930, 1926, 1925, 1922, 1921, 1920

FINDINGS

Address Researched	Address Not Identified in Research Source
203 MOUNTAIN VIEW ST	2020, 2017, 2014, 2010, 2005, 2002, 2001, 2000, 1997, 1995, 1992, 1991, 1986, 1975, 1971, 1970, 1966, 1965, 1961, 1960, 1956, 1955, 1952, 1950, 1946, 1945, 1941, 1936, 1930, 1926, 1925, 1922, 1921, 1920
203 MOUNTAIN VIEW ST	2020, 2017, 2014, 2010, 2005, 2001, 2000, 1997, 1995, 1992, 1991, 1986, 1980, 1975, 1971, 1970, 1966, 1965, 1961, 1960, 1956, 1955, 1952, 1950, 1946, 1945, 1941, 1936, 1930, 1926, 1925, 1922, 1921, 1920
203 MOUNTAIN VIEW ST	2020, 2017, 2014, 2010, 2005, 2002, 2001, 2000, 1997, 1992, 1991, 1986, 1980, 1975, 1971, 1970, 1966, 1965, 1961, 1960, 1956, 1955, 1952, 1950, 1946, 1945, 1941, 1936, 1930, 1926, 1925, 1922, 1921, 1920
203 N MOUNTAIN VIEW ST	2020, 2017, 2014, 2010, 2005, 2002, 2001, 2000, 1997, 1992, 1991, 1986, 1980, 1975, 1971, 1970, 1966, 1965, 1961, 1960, 1956, 1955, 1952, 1950, 1946, 1945, 1941, 1936, 1930, 1926, 1925, 1922, 1921, 1920
203 N MOUNTAIN VIEW ST	2020, 2017, 2014, 2010, 2005, 2002, 2001, 1997, 1995, 1992, 1991, 1986, 1980, 1975, 1971, 1970, 1966, 1965, 1961, 1960, 1956, 1955, 1952, 1950, 1946, 1945, 1941, 1936, 1930, 1926, 1925, 1922, 1921, 1920
203 N MOUNTAIN VIEW ST	2020, 2017, 2014, 2005, 2002, 2001, 2000, 1997, 1995, 1992, 1991, 1986, 1980, 1975, 1971, 1970, 1966, 1965, 1961, 1960, 1956, 1955, 1952, 1950, 1946, 1945, 1941, 1936, 1930, 1926, 1925, 1922, 1921, 1920
203 N MOUNTAIN VIEW ST	2020, 2017, 2014, 2010, 2002, 2001, 2000, 1997, 1995, 1992, 1991, 1986, 1980, 1975, 1971, 1970, 1966, 1965, 1961, 1960, 1956, 1955, 1952, 1950, 1946, 1945, 1941, 1936, 1930, 1926, 1925, 1922, 1921, 1920
203 N MOUNTAIN VIEW ST	2020, 2017, 2010, 2005, 2002, 2001, 2000, 1997, 1995, 1992, 1991, 1986, 1980, 1975, 1971, 1970, 1966, 1965, 1961, 1960, 1956, 1955, 1952, 1950, 1946, 1945, 1941, 1936, 1930, 1926, 1925, 1922, 1921, 1920
206 MOUNTAIN VIEW	2020, 2017, 2014, 2010, 2005, 2002, 2001, 2000, 1997, 1995, 1992, 1991, 1986, 1980, 1975, 1971, 1970, 1966, 1965, 1961, 1956, 1955, 1952, 1950, 1946, 1945, 1941, 1936, 1930, 1926, 1925, 1922, 1921, 1920
206 MOUNTAIN VIEW PL	2020, 2017, 2014, 2010, 2005, 2002, 2001, 2000, 1997, 1995, 1992, 1991, 1986, 1980, 1975, 1971, 1966, 1965, 1961, 1960, 1956, 1955, 1952, 1950, 1946, 1945, 1941, 1936, 1930, 1926, 1925, 1922, 1921, 1920
206 MOUNTAIN VIEW ST	2020, 2017, 2014, 2010, 2005, 2002, 2001, 2000, 1997, 1995, 1992, 1991, 1986, 1980, 1975, 1971, 1970, 1965, 1961, 1960, 1956, 1955, 1952, 1950, 1946, 1945, 1941, 1936, 1930, 1926, 1925, 1922, 1921, 1920
206 MOUNTAIN VIEW ST	2020, 2017, 2014, 2010, 2005, 2002, 2001, 2000, 1997, 1995, 1992, 1991, 1986, 1975, 1971, 1970, 1966, 1965, 1961, 1960, 1956, 1955, 1952, 1950, 1946, 1945, 1941, 1936, 1930, 1926, 1925, 1922, 1921, 1920
206 MOUNTAIN VIEW ST	2020, 2017, 2014, 2010, 2005, 2002, 2001, 2000, 1997, 1995, 1992, 1991, 1986, 1980, 1971, 1970, 1966, 1965, 1961, 1960, 1956, 1955, 1952, 1950, 1946, 1945, 1941, 1936, 1930, 1926, 1925, 1922, 1921, 1920
206 MOUNTAIN VIEW ST	2020, 2017, 2014, 2010, 2005, 2002, 2001, 2000, 1997, 1995, 1992, 1991, 1986, 1980, 1975, 1971, 1970, 1966, 1961, 1960, 1956, 1955, 1952, 1950, 1946, 1945, 1941, 1936, 1930, 1926, 1925, 1922, 1921, 1920
206 MOUNTAIN VIEW ST	2020, 2017, 2014, 2010, 2005, 2002, 2001, 2000, 1997, 1995, 1992, 1991, 1980, 1975, 1971, 1970, 1966, 1965, 1961, 1960, 1956, 1955, 1952, 1950, 1946, 1945, 1941, 1936, 1930, 1926, 1925, 1922, 1921, 1920
206 MOUNTAIN VIEW ST	2020, 2017, 2014, 2010, 2005, 2002, 2001, 2000, 1997, 1995, 1992, 1986, 1980, 1975, 1971, 1970, 1966, 1965, 1961, 1960, 1956, 1955, 1952, 1950, 1946, 1945, 1941, 1936, 1930, 1926, 1925, 1922, 1921, 1920

FINDINGS

Address Researched	Address Not Identified in Research Source
206 MOUNTAIN VIEW ST	2020, 2017, 2014, 2010, 2005, 2002, 2001, 2000, 1997, 1992, 1991, 1986, 1980, 1975, 1971, 1970, 1966, 1965, 1961, 1960, 1956, 1955, 1952, 1950, 1946, 1945, 1941, 1936, 1930, 1926, 1925, 1922, 1921, 1920
206 MOUNTAIN VIEW ST	2020, 2017, 2014, 2010, 2005, 2001, 2000, 1997, 1995, 1992, 1991, 1986, 1980, 1975, 1971, 1970, 1966, 1965, 1961, 1960, 1956, 1955, 1952, 1950, 1946, 1945, 1941, 1936, 1930, 1926, 1925, 1922, 1921, 1920
206 N MOUNTAIN VIEW ST	2020, 2017, 2014, 2010, 2005, 2002, 2001, 2000, 1997, 1992, 1991, 1986, 1980, 1975, 1971, 1970, 1966, 1965, 1961, 1960, 1956, 1955, 1952, 1950, 1946, 1945, 1941, 1936, 1930, 1926, 1925, 1922, 1921, 1920
206 N MOUNTAIN VIEW ST	2020, 2017, 2014, 2010, 2005, 2002, 2001, 1997, 1995, 1992, 1991, 1986, 1980, 1975, 1971, 1970, 1966, 1965, 1961, 1960, 1956, 1955, 1952, 1950, 1946, 1945, 1941, 1936, 1930, 1926, 1925, 1922, 1921, 1920
206 N MOUNTAIN VIEW ST	2020, 2017, 2010, 2005, 2002, 2001, 2000, 1997, 1995, 1992, 1991, 1986, 1980, 1975, 1971, 1970, 1966, 1965, 1961, 1960, 1956, 1955, 1952, 1950, 1946, 1945, 1941, 1936, 1930, 1926, 1925, 1922, 1921, 1920
206 N MOUNTAIN VIEW ST	2017, 2014, 2010, 2005, 2002, 2001, 2000, 1997, 1995, 1992, 1991, 1986, 1980, 1975, 1971, 1970, 1966, 1965, 1961, 1960, 1956, 1955, 1952, 1950, 1946, 1945, 1941, 1936, 1930, 1926, 1925, 1922, 1921, 1920
206 N MOUNTAIN VIEW ST	2020, 2017, 2014, 2010, 2002, 2001, 2000, 1997, 1995, 1992, 1991, 1986, 1980, 1975, 1971, 1970, 1966, 1965, 1961, 1960, 1956, 1955, 1952, 1950, 1946, 1945, 1941, 1936, 1930, 1926, 1925, 1922, 1921, 1920
206 N MOUNTAIN VIEW ST	2020, 2017, 2014, 2005, 2002, 2001, 2000, 1997, 1995, 1992, 1991, 1986, 1980, 1975, 1971, 1970, 1966, 1965, 1961, 1960, 1956, 1955, 1952, 1950, 1946, 1945, 1941, 1936, 1930, 1926, 1925, 1922, 1921, 1920
206 N MOUNTAIN VIEW ST	2020, 2017, 2014, 2010, 2005, 2002, 2001, 2000, 1997, 1995, 1991, 1986, 1980, 1975, 1971, 1970, 1966, 1965, 1961, 1960, 1956, 1955, 1952, 1950, 1946, 1945, 1941, 1936, 1930, 1926, 1925, 1922, 1921, 1920
206 S SHANNON ST	2020, 2017, 2014, 2010, 2005, 2002, 2001, 2000, 1997, 1995, 1991, 1986, 1980, 1975, 1971, 1970, 1966, 1965, 1961, 1960, 1956, 1955, 1952, 1950, 1946, 1945, 1941, 1936, 1930, 1926, 1925, 1922, 1921, 1920
206 S SHANNON ST	2020, 2017, 2014, 2010, 2005, 2002, 2001, 2000, 1997, 1992, 1991, 1986, 1980, 1975, 1971, 1970, 1966, 1965, 1961, 1960, 1956, 1955, 1952, 1950, 1946, 1945, 1941, 1936, 1930, 1926, 1925, 1922, 1921, 1920
206 S SHANNON ST	2020, 2017, 2014, 2005, 2002, 2001, 2000, 1997, 1995, 1992, 1991, 1986, 1980, 1975, 1971, 1970, 1966, 1965, 1961, 1960, 1956, 1955, 1952, 1950, 1946, 1945, 1941, 1936, 1930, 1926, 1925, 1922, 1921, 1920
206 S SHANNON ST	2020, 2017, 2010, 2005, 2002, 2001, 2000, 1997, 1995, 1992, 1991, 1986, 1980, 1975, 1971, 1970, 1966, 1965, 1961, 1960, 1956, 1955, 1952, 1950, 1946, 1945, 1941, 1936, 1930, 1926, 1925, 1922, 1921, 1920
206 S SHANNON ST	2020, 2017, 2014, 2010, 2005, 2002, 2001, 1997, 1995, 1992, 1991, 1986, 1980, 1975, 1971, 1970, 1966, 1965, 1961, 1960, 1956, 1955, 1952, 1950, 1946, 1945, 1941, 1936, 1930, 1926, 1925, 1922, 1921, 1920
206 S SHANNON ST	2020, 2017, 2014, 2010, 2002, 2001, 2000, 1997, 1995, 1992, 1991, 1986, 1980, 1975, 1971, 1970, 1966, 1965, 1961, 1960, 1956, 1955, 1952, 1950, 1946, 1945, 1941, 1936, 1930, 1926, 1925, 1922, 1921, 1920
206 S SHANNON ST	2017, 2014, 2010, 2005, 2002, 2001, 2000, 1997, 1995, 1992, 1991, 1986, 1980, 1975, 1971, 1970, 1966, 1965, 1961, 1960, 1956, 1955, 1952, 1950, 1946, 1945, 1941, 1936, 1930, 1926, 1925, 1922, 1921, 1920

FINDINGS

Address Researched	Address Not Identified in Research Source
206 SHANNON ST	2020, 2017, 2014, 2010, 2005, 2001, 2000, 1997, 1995, 1992, 1991, 1986, 1980, 1975, 1971, 1970, 1966, 1965, 1961, 1960, 1956, 1955, 1952, 1950, 1946, 1945, 1941, 1936, 1930, 1926, 1925, 1922, 1921, 1920
206 SHANNON ST	2020, 2017, 2014, 2010, 2005, 2002, 2001, 2000, 1997, 1995, 1992, 1986, 1980, 1975, 1971, 1970, 1966, 1965, 1961, 1960, 1956, 1955, 1952, 1950, 1946, 1945, 1941, 1936, 1930, 1926, 1925, 1922, 1921, 1920
206 SHANNON ST	2020, 2017, 2014, 2010, 2005, 2002, 2001, 2000, 1997, 1995, 1992, 1991, 1986, 1975, 1971, 1970, 1966, 1965, 1961, 1960, 1956, 1955, 1952, 1950, 1946, 1945, 1941, 1936, 1930, 1926, 1925, 1922, 1921, 1920
206 SHANNON ST	2020, 2017, 2014, 2010, 2005, 2002, 2001, 2000, 1997, 1995, 1992, 1991, 1980, 1975, 1971, 1970, 1966, 1965, 1961, 1960, 1956, 1955, 1952, 1950, 1946, 1945, 1941, 1936, 1930, 1926, 1925, 1922, 1921, 1920
207 MOUNTAIN VIEW	2020, 2017, 2014, 2010, 2005, 2002, 2001, 2000, 1997, 1995, 1992, 1991, 1986, 1980, 1975, 1971, 1970, 1966, 1965, 1961, 1956, 1955, 1952, 1950, 1946, 1945, 1941, 1936, 1930, 1926, 1925, 1922, 1921, 1920
207 MOUNTAIN VIEW PL	2020, 2017, 2014, 2010, 2005, 2002, 2001, 2000, 1997, 1995, 1992, 1991, 1986, 1980, 1975, 1971, 1966, 1965, 1961, 1960, 1956, 1955, 1952, 1950, 1946, 1945, 1941, 1936, 1930, 1926, 1925, 1922, 1921, 1920
207 MOUNTAIN VIEW ST	2020, 2017, 2014, 2010, 2005, 2002, 2001, 2000, 1997, 1995, 1992, 1991, 1986, 1980, 1971, 1970, 1966, 1965, 1961, 1960, 1956, 1955, 1952, 1950, 1946, 1945, 1941, 1936, 1930, 1926, 1925, 1922, 1921, 1920
207 MOUNTAIN VIEW ST	2020, 2017, 2014, 2010, 2005, 2002, 2001, 2000, 1997, 1995, 1992, 1991, 1986, 1975, 1971, 1970, 1966, 1965, 1961, 1960, 1956, 1955, 1952, 1950, 1946, 1945, 1941, 1936, 1930, 1926, 1925, 1922, 1921, 1920
207 MOUNTAIN VIEW ST	2020, 2017, 2014, 2010, 2005, 2002, 2001, 2000, 1997, 1995, 1992, 1991, 1980, 1975, 1971, 1970, 1966, 1965, 1961, 1960, 1956, 1955, 1952, 1950, 1946, 1945, 1941, 1936, 1930, 1926, 1925, 1922, 1921, 1920
207 MOUNTAIN VIEW ST	2020, 2017, 2014, 2010, 2005, 2002, 2001, 2000, 1997, 1995, 1992, 1986, 1980, 1975, 1971, 1970, 1966, 1965, 1961, 1960, 1956, 1955, 1952, 1950, 1946, 1945, 1941, 1936, 1930, 1926, 1925, 1922, 1921, 1920
207 MOUNTAIN VIEW ST	2020, 2017, 2014, 2010, 2005, 2001, 2000, 1997, 1995, 1992, 1991, 1986, 1980, 1975, 1971, 1970, 1966, 1965, 1961, 1960, 1956, 1955, 1952, 1950, 1946, 1945, 1941, 1936, 1930, 1926, 1925, 1922, 1921, 1920
207 MOUNTAIN VIEW ST	2020, 2017, 2014, 2010, 2005, 2002, 2001, 2000, 1997, 1992, 1991, 1986, 1980, 1975, 1971, 1970, 1966, 1965, 1961, 1960, 1956, 1955, 1952, 1950, 1946, 1945, 1941, 1936, 1930, 1926, 1925, 1922, 1921, 1920
207 N MOUNTAIN VIEW ST	2020, 2017, 2014, 2010, 2005, 2002, 2001, 2000, 1997, 1992, 1991, 1986, 1980, 1975, 1971, 1970, 1966, 1965, 1961, 1960, 1956, 1955, 1952, 1950, 1946, 1945, 1941, 1936, 1930, 1926, 1925, 1922, 1921, 1920
207 N MOUNTAIN VIEW ST	2020, 2017, 2014, 2010, 2005, 2002, 2001, 1997, 1995, 1992, 1991, 1986, 1980, 1975, 1971, 1970, 1966, 1965, 1961, 1960, 1956, 1955, 1952, 1950, 1946, 1945, 1941, 1936, 1930, 1926, 1925, 1922, 1921, 1920
207 N MOUNTAIN VIEW ST	2017, 2014, 2010, 2005, 2002, 2001, 2000, 1997, 1995, 1992, 1991, 1986, 1980, 1975, 1971, 1970, 1966, 1965, 1961, 1960, 1956, 1955, 1952, 1950, 1946, 1945, 1941, 1936, 1930, 1926, 1925, 1922, 1921, 1920
207 N MOUNTAIN VIEW ST	2020, 2017, 2010, 2005, 2002, 2001, 2000, 1997, 1995, 1992, 1991, 1986, 1980, 1975, 1971, 1970, 1966, 1965, 1961, 1960, 1956, 1955, 1952, 1950, 1946, 1945, 1941, 1936, 1930, 1926, 1925, 1922, 1921, 1920

FINDINGS

Address Researched	Address Not Identified in Research Source
207 N MOUNTAIN VIEW ST	2020, 2017, 2014, 2005, 2002, 2001, 2000, 1997, 1995, 1992, 1991, 1986, 1980, 1975, 1971, 1970, 1966, 1965, 1961, 1960, 1956, 1955, 1952, 1950, 1946, 1945, 1941, 1936, 1930, 1926, 1925, 1922, 1921, 1920
207 N MOUNTAIN VIEW ST	2020, 2017, 2014, 2010, 2002, 2001, 2000, 1997, 1995, 1992, 1991, 1986, 1980, 1975, 1971, 1970, 1966, 1965, 1961, 1960, 1956, 1955, 1952, 1950, 1946, 1945, 1941, 1936, 1930, 1926, 1925, 1922, 1921, 1920
207 N MOUNTAIN VIEW ST	2020, 2017, 2014, 2010, 2005, 2002, 2001, 2000, 1997, 1995, 1991, 1986, 1980, 1975, 1971, 1970, 1966, 1965, 1961, 1960, 1956, 1955, 1952, 1950, 1946, 1945, 1941, 1936, 1930, 1926, 1925, 1922, 1921, 1920
210 MOUNTAIN VIEW	2020, 2017, 2014, 2010, 2005, 2002, 2001, 2000, 1997, 1995, 1992, 1991, 1986, 1980, 1975, 1971, 1970, 1966, 1965, 1961, 1956, 1955, 1952, 1950, 1946, 1945, 1941, 1936, 1930, 1926, 1925, 1922, 1921, 1920
210 MOUNTAIN VIEW ST	2020, 2017, 2014, 2010, 2005, 2002, 2001, 2000, 1997, 1995, 1992, 1991, 1986, 1980, 1975, 1971, 1970, 1966, 1961, 1960, 1956, 1955, 1952, 1950, 1946, 1945, 1941, 1936, 1930, 1926, 1925, 1922, 1921, 1920
210 MOUNTAIN VIEW ST	2020, 2017, 2014, 2010, 2005, 2002, 2001, 2000, 1997, 1995, 1992, 1991, 1986, 1975, 1971, 1970, 1966, 1965, 1961, 1960, 1956, 1955, 1952, 1950, 1946, 1945, 1941, 1936, 1930, 1926, 1925, 1922, 1921, 1920
210 MOUNTAIN VIEW ST	2020, 2017, 2014, 2010, 2005, 2002, 2001, 2000, 1997, 1995, 1992, 1991, 1986, 1980, 1971, 1970, 1966, 1965, 1961, 1960, 1956, 1955, 1952, 1950, 1946, 1945, 1941, 1936, 1930, 1926, 1925, 1922, 1921, 1920
210 MOUNTAIN VIEW ST	2020, 2017, 2014, 2010, 2005, 2002, 2001, 2000, 1997, 1995, 1992, 1991, 1986, 1980, 1975, 1971, 1970, 1965, 1961, 1960, 1956, 1955, 1952, 1950, 1946, 1945, 1941, 1936, 1930, 1926, 1925, 1922, 1921, 1920
210 MOUNTAIN VIEW ST	2020, 2017, 2014, 2010, 2005, 2002, 2001, 2000, 1997, 1995, 1992, 1986, 1980, 1975, 1971, 1970, 1966, 1965, 1961, 1960, 1956, 1955, 1952, 1950, 1946, 1945, 1941, 1936, 1930, 1926, 1925, 1922, 1921, 1920
210 MOUNTAIN VIEW ST	2020, 2017, 2014, 2010, 2005, 2001, 2000, 1997, 1995, 1992, 1991, 1986, 1980, 1975, 1971, 1970, 1966, 1965, 1961, 1960, 1956, 1955, 1952, 1950, 1946, 1945, 1941, 1936, 1930, 1926, 1925, 1922, 1921, 1920
210 N MOUNTAIN VIEW ST	2020, 2017, 2014, 2010, 2005, 2002, 2001, 1997, 1995, 1992, 1991, 1986, 1980, 1975, 1971, 1970, 1966, 1965, 1961, 1960, 1956, 1955, 1952, 1950, 1946, 1945, 1941, 1936, 1930, 1926, 1925, 1922, 1921, 1920
210 N MOUNTAIN VIEW ST	2020, 2017, 2014, 2010, 2005, 2002, 2001, 2000, 1997, 1992, 1991, 1986, 1980, 1975, 1971, 1970, 1966, 1965, 1961, 1960, 1956, 1955, 1952, 1950, 1946, 1945, 1941, 1936, 1930, 1926, 1925, 1922, 1921, 1920
210 N MOUNTAIN VIEW ST	2020, 2017, 2014, 2010, 2002, 2001, 2000, 1997, 1995, 1992, 1991, 1986, 1980, 1975, 1971, 1970, 1966, 1965, 1961, 1960, 1956, 1955, 1952, 1950, 1946, 1945, 1941, 1936, 1930, 1926, 1925, 1922, 1921, 1920
210 N MOUNTAIN VIEW ST	2020, 2017, 2014, 2005, 2002, 2001, 2000, 1997, 1995, 1992, 1991, 1986, 1980, 1975, 1971, 1970, 1966, 1965, 1961, 1960, 1956, 1955, 1952, 1950, 1946, 1945, 1941, 1936, 1930, 1926, 1925, 1922, 1921, 1920
210 N MOUNTAIN VIEW ST	2020, 2017, 2010, 2005, 2002, 2001, 2000, 1997, 1995, 1992, 1991, 1986, 1980, 1975, 1971, 1970, 1966, 1965, 1961, 1960, 1956, 1955, 1952, 1950, 1946, 1945, 1941, 1936, 1930, 1926, 1925, 1922, 1921, 1920
210 N MOUNTAIN VIEW ST	2017, 2014, 2010, 2005, 2002, 2001, 2000, 1997, 1995, 1992, 1991, 1986, 1980, 1975, 1971, 1970, 1966, 1965, 1961, 1960, 1956, 1955, 1952, 1950, 1946, 1945, 1941, 1936, 1930, 1926, 1925, 1922, 1921, 1920

FINDINGS

Address Researched	Address Not Identified in Research Source
210 N MOUNTAIN VIEW ST	2020, 2017, 2014, 2010, 2005, 2002, 2001, 2000, 1997, 1995, 1991, 1986, 1980, 1975, 1971, 1970, 1966, 1965, 1961, 1960, 1956, 1955, 1952, 1950, 1946, 1945, 1941, 1936, 1930, 1926, 1925, 1922, 1921, 1920
210 S SHANNON ST	2020, 2017, 2014, 2010, 2005, 2002, 2001, 2000, 1997, 1995, 1991, 1986, 1980, 1975, 1971, 1970, 1966, 1965, 1961, 1960, 1956, 1955, 1952, 1950, 1946, 1945, 1941, 1936, 1930, 1926, 1925, 1922, 1921, 1920
210 S SHANNON ST	2020, 2017, 2014, 2010, 2005, 2002, 2001, 2000, 1997, 1992, 1991, 1986, 1980, 1975, 1971, 1970, 1966, 1965, 1961, 1960, 1956, 1955, 1952, 1950, 1946, 1945, 1941, 1936, 1930, 1926, 1925, 1922, 1921, 1920
210 S SHANNON ST	2020, 2017, 2010, 2005, 2002, 2001, 2000, 1997, 1995, 1992, 1991, 1986, 1980, 1975, 1971, 1970, 1966, 1965, 1961, 1960, 1956, 1955, 1952, 1950, 1946, 1945, 1941, 1936, 1930, 1926, 1925, 1922, 1921, 1920
210 S SHANNON ST	2020, 2017, 2014, 2005, 2002, 2001, 2000, 1997, 1995, 1992, 1991, 1986, 1980, 1975, 1971, 1970, 1966, 1965, 1961, 1960, 1956, 1955, 1952, 1950, 1946, 1945, 1941, 1936, 1930, 1926, 1925, 1922, 1921, 1920
210 S SHANNON ST	2020, 2017, 2014, 2010, 2005, 2002, 2001, 1997, 1995, 1992, 1991, 1986, 1980, 1975, 1971, 1970, 1966, 1965, 1961, 1960, 1956, 1955, 1952, 1950, 1946, 1945, 1941, 1936, 1930, 1926, 1925, 1922, 1921, 1920
210 S SHANNON ST	2020, 2017, 2014, 2010, 2002, 2001, 2000, 1997, 1995, 1992, 1991, 1986, 1980, 1975, 1971, 1970, 1966, 1965, 1961, 1960, 1956, 1955, 1952, 1950, 1946, 1945, 1941, 1936, 1930, 1926, 1925, 1922, 1921, 1920
210 S SHANNON ST	2017, 2014, 2010, 2005, 2002, 2001, 2000, 1997, 1995, 1992, 1991, 1986, 1980, 1975, 1971, 1970, 1966, 1965, 1961, 1960, 1956, 1955, 1952, 1950, 1946, 1945, 1941, 1936, 1930, 1926, 1925, 1922, 1921, 1920
210 SHANNON LN	2020, 2017, 2014, 2010, 2005, 2002, 2001, 2000, 1997, 1992, 1991, 1986, 1980, 1975, 1971, 1970, 1966, 1965, 1961, 1960, 1956, 1955, 1952, 1950, 1946, 1945, 1941, 1936, 1930, 1926, 1925, 1922, 1921, 1920
210 SHANNON ST	2020, 2017, 2014, 2010, 2005, 2002, 2001, 2000, 1997, 1995, 1992, 1986, 1980, 1975, 1971, 1970, 1966, 1965, 1961, 1960, 1956, 1955, 1952, 1950, 1946, 1945, 1941, 1936, 1930, 1926, 1925, 1922, 1921, 1920
210 SHANNON ST	2020, 2017, 2014, 2010, 2005, 2002, 2001, 2000, 1997, 1995, 1992, 1991, 1980, 1975, 1971, 1970, 1966, 1965, 1961, 1960, 1956, 1955, 1952, 1950, 1946, 1945, 1941, 1936, 1930, 1926, 1925, 1922, 1921, 1920
210 SHANNON ST	2020, 2017, 2014, 2010, 2005, 2002, 2001, 2000, 1997, 1995, 1992, 1991, 1986, 1975, 1971, 1970, 1966, 1965, 1961, 1960, 1956, 1955, 1952, 1950, 1946, 1945, 1941, 1936, 1930, 1926, 1925, 1922, 1921, 1920
210 SHANNON ST	2020, 2017, 2014, 2010, 2005, 2001, 2000, 1997, 1995, 1992, 1991, 1986, 1980, 1975, 1971, 1970, 1966, 1965, 1961, 1960, 1956, 1955, 1952, 1950, 1946, 1945, 1941, 1936, 1930, 1926, 1925, 1922, 1921, 1920
211 MOUNTAIN VIEW	2020, 2017, 2014, 2010, 2005, 2002, 2001, 2000, 1997, 1995, 1992, 1991, 1986, 1980, 1975, 1971, 1970, 1966, 1965, 1961, 1956, 1955, 1952, 1950, 1946, 1945, 1941, 1936, 1930, 1926, 1925, 1922, 1921, 1920
211 MOUNTAIN VIEW ST	2020, 2017, 2014, 2010, 2005, 2002, 2001, 2000, 1997, 1995, 1992, 1991, 1986, 1980, 1975, 1971, 1970, 1965, 1961, 1960, 1956, 1955, 1952, 1950, 1946, 1945, 1941, 1936, 1930, 1926, 1925, 1922, 1921, 1920
211 MOUNTAIN VIEW ST	2020, 2017, 2014, 2010, 2005, 2002, 2001, 2000, 1997, 1995, 1992, 1991, 1986, 1980, 1971, 1970, 1966, 1965, 1961, 1960, 1956, 1955, 1952, 1950, 1946, 1945, 1941, 1936, 1930, 1926, 1925, 1922, 1921, 1920

FINDINGS

Address Researched	Address Not Identified in Research Source
211 MOUNTAIN VIEW ST	2020, 2017, 2014, 2010, 2005, 2001, 2000, 1997, 1995, 1992, 1991, 1986, 1980, 1975, 1971, 1970, 1966, 1965, 1961, 1960, 1956, 1955, 1952, 1950, 1946, 1945, 1941, 1936, 1930, 1926, 1925, 1922, 1921, 1920
211 N MOUNTAIN VIEW ST	2020, 2017, 2014, 2010, 2005, 2002, 2001, 1997, 1995, 1992, 1991, 1986, 1980, 1975, 1971, 1970, 1966, 1965, 1961, 1960, 1956, 1955, 1952, 1950, 1946, 1945, 1941, 1936, 1930, 1926, 1925, 1922, 1921, 1920
211 N MOUNTAIN VIEW ST	2020, 2017, 2014, 2005, 2002, 2001, 2000, 1997, 1995, 1992, 1991, 1986, 1980, 1975, 1971, 1970, 1966, 1965, 1961, 1960, 1956, 1955, 1952, 1950, 1946, 1945, 1941, 1936, 1930, 1926, 1925, 1922, 1921, 1920
211 N MOUNTAIN VIEW ST	2020, 2017, 2014, 2010, 2002, 2001, 2000, 1997, 1995, 1992, 1991, 1986, 1980, 1975, 1971, 1970, 1966, 1965, 1961, 1960, 1956, 1955, 1952, 1950, 1946, 1945, 1941, 1936, 1930, 1926, 1925, 1922, 1921, 1920
211 N MOUNTAIN VIEW ST	2017, 2014, 2010, 2005, 2002, 2001, 2000, 1997, 1995, 1992, 1991, 1986, 1980, 1975, 1971, 1970, 1966, 1965, 1961, 1960, 1956, 1955, 1952, 1950, 1946, 1945, 1941, 1936, 1930, 1926, 1925, 1922, 1921, 1920
211 N MOUNTAIN VIEW ST	2020, 2017, 2010, 2005, 2002, 2001, 2000, 1997, 1995, 1992, 1991, 1986, 1980, 1975, 1971, 1970, 1966, 1965, 1961, 1960, 1956, 1955, 1952, 1950, 1946, 1945, 1941, 1936, 1930, 1926, 1925, 1922, 1921, 1920
213 S MOUNTAIN VIEW ST	2020, 2017, 2010, 2005, 2002, 2001, 2000, 1997, 1995, 1992, 1991, 1986, 1980, 1975, 1971, 1970, 1966, 1965, 1961, 1960, 1956, 1955, 1952, 1950, 1946, 1945, 1941, 1936, 1930, 1926, 1925, 1922, 1921, 1920
214 S SHANNON ST	2020, 2017, 2010, 2005, 2002, 2001, 2000, 1997, 1995, 1992, 1991, 1986, 1980, 1975, 1971, 1970, 1966, 1965, 1961, 1960, 1956, 1955, 1952, 1950, 1946, 1945, 1941, 1936, 1930, 1926, 1925, 1922, 1921, 1920
214 S SHANNON ST	2020, 2017, 2014, 2005, 2002, 2001, 2000, 1997, 1995, 1992, 1991, 1986, 1980, 1975, 1971, 1970, 1966, 1965, 1961, 1960, 1956, 1955, 1952, 1950, 1946, 1945, 1941, 1936, 1930, 1926, 1925, 1922, 1921, 1920
214 S SHANNON ST	2020, 2017, 2014, 2010, 2005, 2002, 2001, 1997, 1995, 1992, 1991, 1986, 1980, 1975, 1971, 1970, 1966, 1965, 1961, 1960, 1956, 1955, 1952, 1950, 1946, 1945, 1941, 1936, 1930, 1926, 1925, 1922, 1921, 1920
214 S SHANNON ST	2020, 2017, 2014, 2010, 2002, 2001, 2000, 1997, 1995, 1992, 1991, 1986, 1980, 1975, 1971, 1970, 1966, 1965, 1961, 1960, 1956, 1955, 1952, 1950, 1946, 1945, 1941, 1936, 1930, 1926, 1925, 1922, 1921, 1920
214 S SHANNON ST	2017, 2014, 2010, 2005, 2002, 2001, 2000, 1997, 1995, 1992, 1991, 1986, 1980, 1975, 1971, 1970, 1966, 1965, 1961, 1960, 1956, 1955, 1952, 1950, 1946, 1945, 1941, 1936, 1930, 1926, 1925, 1922, 1921, 1920
214 S SHANNON ST	2020, 2017, 2014, 2010, 2005, 2002, 2001, 2000, 1997, 1992, 1991, 1986, 1980, 1975, 1971, 1970, 1966, 1965, 1961, 1960, 1956, 1955, 1952, 1950, 1946, 1945, 1941, 1936, 1930, 1926, 1925, 1922, 1921, 1920
214 S SHANNON ST	2020, 2017, 2014, 2010, 2005, 2002, 2001, 2000, 1997, 1995, 1991, 1986, 1980, 1975, 1971, 1970, 1966, 1965, 1961, 1960, 1956, 1955, 1952, 1950, 1946, 1945, 1941, 1936, 1930, 1926, 1925, 1922, 1921, 1920
214 SHANNON DR	2020, 2017, 2014, 2010, 2005, 2002, 2001, 2000, 1997, 1992, 1991, 1986, 1980, 1975, 1971, 1970, 1966, 1965, 1961, 1960, 1956, 1955, 1952, 1950, 1946, 1945, 1941, 1936, 1930, 1926, 1925, 1922, 1921, 1920
214 SHANNON LN	2020, 2017, 2014, 2010, 2005, 2002, 2001, 2000, 1997, 1992, 1991, 1986, 1980, 1975, 1971, 1970, 1966, 1965, 1961, 1960, 1956, 1955, 1952, 1950, 1946, 1945, 1941, 1936, 1930, 1926, 1925, 1922, 1921, 1920

FINDINGS

Address Researched	Address Not Identified in Research Source
214 SHANNON ST	2020, 2017, 2014, 2010, 2005, 2002, 2001, 2000, 1997, 1995, 1992, 1986, 1980, 1975, 1971, 1970, 1966, 1965, 1961, 1960, 1956, 1955, 1952, 1950, 1946, 1945, 1941, 1936, 1930, 1926, 1925, 1922, 1921, 1920
214 SHANNON ST	2020, 2017, 2014, 2010, 2005, 2002, 2001, 2000, 1997, 1995, 1992, 1991, 1986, 1975, 1971, 1970, 1966, 1965, 1961, 1960, 1956, 1955, 1952, 1950, 1946, 1945, 1941, 1936, 1930, 1926, 1925, 1922, 1921, 1920
214 SHANNON ST	2020, 2017, 2014, 2010, 2005, 2002, 2001, 2000, 1997, 1995, 1992, 1991, 1980, 1975, 1971, 1970, 1966, 1965, 1961, 1960, 1956, 1955, 1952, 1950, 1946, 1945, 1941, 1936, 1930, 1926, 1925, 1922, 1921, 1920
218 MOUNTAIN VIEW	2020, 2017, 2014, 2010, 2005, 2002, 2001, 2000, 1997, 1995, 1992, 1991, 1986, 1980, 1975, 1971, 1970, 1966, 1965, 1961, 1956, 1955, 1952, 1950, 1946, 1945, 1941, 1936, 1930, 1926, 1925, 1922, 1921, 1920
218 MOUNTAIN VIEW PL	2020, 2017, 2014, 2010, 2005, 2002, 2001, 2000, 1997, 1995, 1992, 1991, 1986, 1980, 1975, 1971, 1966, 1965, 1961, 1960, 1956, 1955, 1952, 1950, 1946, 1945, 1941, 1936, 1930, 1926, 1925, 1922, 1921, 1920
218 MOUNTAIN VIEW ST	2020, 2017, 2014, 2010, 2005, 2002, 2001, 2000, 1997, 1995, 1992, 1991, 1986, 1980, 1971, 1970, 1966, 1965, 1961, 1960, 1956, 1955, 1952, 1950, 1946, 1945, 1941, 1936, 1930, 1926, 1925, 1922, 1921, 1920
218 MOUNTAIN VIEW ST	2020, 2017, 2014, 2010, 2005, 2002, 2001, 2000, 1997, 1995, 1992, 1991, 1986, 1980, 1975, 1971, 1970, 1966, 1961, 1960, 1956, 1955, 1952, 1950, 1946, 1945, 1941, 1936, 1930, 1926, 1925, 1922, 1921, 1920
218 MOUNTAIN VIEW ST	2020, 2017, 2014, 2010, 2005, 2001, 2000, 1997, 1995, 1992, 1991, 1986, 1980, 1975, 1971, 1970, 1966, 1965, 1961, 1960, 1956, 1955, 1952, 1950, 1946, 1945, 1941, 1936, 1930, 1926, 1925, 1922, 1921, 1920
218 N MOUNTAIN VIEW ST	2020, 2017, 2014, 2010, 2005, 2002, 2001, 1997, 1995, 1992, 1991, 1986, 1980, 1975, 1971, 1970, 1966, 1965, 1961, 1960, 1956, 1955, 1952, 1950, 1946, 1945, 1941, 1936, 1930, 1926, 1925, 1922, 1921, 1920
218 N MOUNTAIN VIEW ST	2020, 2017, 2014, 2010, 2005, 2002, 2001, 2000, 1997, 1992, 1991, 1986, 1980, 1975, 1971, 1970, 1966, 1965, 1961, 1960, 1956, 1955, 1952, 1950, 1946, 1945, 1941, 1936, 1930, 1926, 1925, 1922, 1921, 1920
218 N MOUNTAIN VIEW ST	2020, 2017, 2014, 2005, 2002, 2001, 2000, 1997, 1995, 1992, 1991, 1986, 1980, 1975, 1971, 1970, 1966, 1965, 1961, 1960, 1956, 1955, 1952, 1950, 1946, 1945, 1941, 1936, 1930, 1926, 1925, 1922, 1921, 1920
218 N MOUNTAIN VIEW ST	2020, 2017, 2010, 2005, 2002, 2001, 2000, 1997, 1995, 1992, 1991, 1986, 1980, 1975, 1971, 1970, 1966, 1965, 1961, 1960, 1956, 1955, 1952, 1950, 1946, 1945, 1941, 1936, 1930, 1926, 1925, 1922, 1921, 1920
221 MOUNTAIN VIEW	2020, 2017, 2014, 2010, 2005, 2002, 2001, 2000, 1997, 1995, 1992, 1991, 1986, 1980, 1975, 1971, 1970, 1966, 1965, 1961, 1956, 1955, 1952, 1950, 1946, 1945, 1941, 1936, 1930, 1926, 1925, 1922, 1921, 1920
221 MOUNTAIN VIEW ST	2020, 2017, 2014, 2010, 2005, 2002, 2001, 2000, 1997, 1995, 1992, 1991, 1986, 1980, 1971, 1970, 1966, 1965, 1961, 1960, 1956, 1955, 1952, 1950, 1946, 1945, 1941, 1936, 1930, 1926, 1925, 1922, 1921, 1920
221 MOUNTAIN VIEW ST	2020, 2017, 2014, 2010, 2005, 2001, 2000, 1997, 1995, 1992, 1991, 1986, 1980, 1975, 1971, 1970, 1966, 1965, 1961, 1960, 1956, 1955, 1952, 1950, 1946, 1945, 1941, 1936, 1930, 1926, 1925, 1922, 1921, 1920
221 N MOUNTAIN VIEW ST	2020, 2017, 2014, 2010, 2005, 2002, 2001, 2000, 1997, 1992, 1991, 1986, 1980, 1975, 1971, 1970, 1966, 1965, 1961, 1960, 1956, 1955, 1952, 1950, 1946, 1945, 1941, 1936, 1930, 1926, 1925, 1922, 1921, 1920

FINDINGS

Address Researched	Address Not Identified in Research Source
221 N MOUNTAIN VIEW ST	2020, 2017, 2014, 2010, 2005, 2002, 2001, 1997, 1995, 1992, 1991, 1986, 1980, 1975, 1971, 1970, 1966, 1965, 1961, 1960, 1956, 1955, 1952, 1950, 1946, 1945, 1941, 1936, 1930, 1926, 1925, 1922, 1921, 1920
221 N MOUNTAIN VIEW ST	2020, 2017, 2010, 2005, 2002, 2001, 2000, 1997, 1995, 1992, 1991, 1986, 1980, 1975, 1971, 1970, 1966, 1965, 1961, 1960, 1956, 1955, 1952, 1950, 1946, 1945, 1941, 1936, 1930, 1926, 1925, 1922, 1921, 1920
221 N MOUNTAIN VIEW ST	2017, 2014, 2010, 2005, 2002, 2001, 2000, 1997, 1995, 1992, 1991, 1986, 1980, 1975, 1971, 1970, 1966, 1965, 1961, 1960, 1956, 1955, 1952, 1950, 1946, 1945, 1941, 1936, 1930, 1926, 1925, 1922, 1921, 1920
221 N MOUNTAIN VIEW ST	2020, 2017, 2014, 2005, 2002, 2001, 2000, 1997, 1995, 1992, 1991, 1986, 1980, 1975, 1971, 1970, 1966, 1965, 1961, 1960, 1956, 1955, 1952, 1950, 1946, 1945, 1941, 1936, 1930, 1926, 1925, 1922, 1921, 1920
221 N MOUNTAIN VIEW ST	2020, 2017, 2014, 2010, 2002, 2001, 2000, 1997, 1995, 1992, 1991, 1986, 1980, 1975, 1971, 1970, 1966, 1965, 1961, 1960, 1956, 1955, 1952, 1950, 1946, 1945, 1941, 1936, 1930, 1926, 1925, 1922, 1921, 1920
222 MOUNTAIN VIEW	2020, 2017, 2014, 2010, 2005, 2002, 2001, 2000, 1997, 1995, 1992, 1991, 1986, 1980, 1975, 1971, 1970, 1966, 1965, 1961, 1956, 1955, 1952, 1950, 1946, 1945, 1941, 1936, 1930, 1926, 1925, 1922, 1921, 1920
222 MOUNTAIN VIEW ST	2020, 2017, 2014, 2010, 2005, 2002, 2001, 2000, 1997, 1995, 1992, 1991, 1986, 1980, 1971, 1970, 1966, 1965, 1961, 1960, 1956, 1955, 1952, 1950, 1946, 1945, 1941, 1936, 1930, 1926, 1925, 1922, 1921, 1920
222 MOUNTAIN VIEW ST	2020, 2017, 2014, 2010, 2005, 2002, 2001, 2000, 1997, 1995, 1992, 1986, 1980, 1975, 1971, 1970, 1966, 1965, 1961, 1960, 1956, 1955, 1952, 1950, 1946, 1945, 1941, 1936, 1930, 1926, 1925, 1922, 1921, 1920
222 MOUNTAIN VIEW ST	2020, 2017, 2014, 2010, 2005, 2001, 2000, 1997, 1995, 1992, 1991, 1986, 1980, 1975, 1971, 1970, 1966, 1965, 1961, 1960, 1956, 1955, 1952, 1950, 1946, 1945, 1941, 1936, 1930, 1926, 1925, 1922, 1921, 1920
222 N MOUNTAIN VIEW ST	2020, 2017, 2014, 2010, 2005, 2002, 2001, 1997, 1995, 1992, 1991, 1986, 1980, 1975, 1971, 1970, 1966, 1965, 1961, 1960, 1956, 1955, 1952, 1950, 1946, 1945, 1941, 1936, 1930, 1926, 1925, 1922, 1921, 1920
222 N MOUNTAIN VIEW ST	2020, 2017, 2014, 2010, 2005, 2002, 2001, 2000, 1997, 1992, 1991, 1986, 1980, 1975, 1971, 1970, 1966, 1965, 1961, 1960, 1956, 1955, 1952, 1950, 1946, 1945, 1941, 1936, 1930, 1926, 1925, 1922, 1921, 1920
222 N MOUNTAIN VIEW ST	2020, 2017, 2014, 2010, 2002, 2001, 2000, 1997, 1995, 1992, 1991, 1986, 1980, 1975, 1971, 1970, 1966, 1965, 1961, 1960, 1956, 1955, 1952, 1950, 1946, 1945, 1941, 1936, 1930, 1926, 1925, 1922, 1921, 1920
222 N MOUNTAIN VIEW ST	2020, 2017, 2014, 2005, 2002, 2001, 2000, 1997, 1995, 1992, 1991, 1986, 1980, 1975, 1971, 1970, 1966, 1965, 1961, 1960, 1956, 1955, 1952, 1950, 1946, 1945, 1941, 1936, 1930, 1926, 1925, 1922, 1921, 1920
222 N MOUNTAIN VIEW ST	2017, 2014, 2010, 2005, 2002, 2001, 2000, 1997, 1995, 1992, 1991, 1986, 1980, 1975, 1971, 1970, 1966, 1965, 1961, 1960, 1956, 1955, 1952, 1950, 1946, 1945, 1941, 1936, 1930, 1926, 1925, 1922, 1921, 1920
222 N MOUNTAIN VIEW ST	2020, 2017, 2010, 2005, 2002, 2001, 2000, 1997, 1995, 1992, 1991, 1986, 1980, 1975, 1971, 1970, 1966, 1965, 1961, 1960, 1956, 1955, 1952, 1950, 1946, 1945, 1941, 1936, 1930, 1926, 1925, 1922, 1921, 1920
222 N MOUNTAIN VIEW ST	2020, 2017, 2014, 2010, 2005, 2002, 2001, 2000, 1997, 1995, 1991, 1986, 1980, 1975, 1971, 1970, 1966, 1965, 1961, 1960, 1956, 1955, 1952, 1950, 1946, 1945, 1941, 1936, 1930, 1926, 1925, 1922, 1921, 1920

FINDINGS

Address Researched	Address Not Identified in Research Source
223 MOUNTAIN VIEW ST	2020, 2017, 2014, 2010, 2005, 2002, 2001, 2000, 1997, 1995, 1992, 1986, 1980, 1975, 1971, 1970, 1966, 1965, 1961, 1960, 1956, 1955, 1952, 1950, 1946, 1945, 1941, 1936, 1930, 1926, 1925, 1922, 1921, 1920
223 MOUNTAIN VIEW ST	2020, 2017, 2014, 2010, 2005, 2001, 2000, 1997, 1995, 1992, 1991, 1986, 1980, 1975, 1971, 1970, 1966, 1965, 1961, 1960, 1956, 1955, 1952, 1950, 1946, 1945, 1941, 1936, 1930, 1926, 1925, 1922, 1921, 1920
223 N MOUNTAIN VIEW ST	2020, 2017, 2014, 2010, 2005, 2002, 2001, 2000, 1997, 1992, 1991, 1986, 1980, 1975, 1971, 1970, 1966, 1965, 1961, 1960, 1956, 1955, 1952, 1950, 1946, 1945, 1941, 1936, 1930, 1926, 1925, 1922, 1921, 1920
223 N MOUNTAIN VIEW ST	2020, 2017, 2014, 2010, 2005, 2002, 2001, 1997, 1995, 1992, 1991, 1986, 1980, 1975, 1971, 1970, 1966, 1965, 1961, 1960, 1956, 1955, 1952, 1950, 1946, 1945, 1941, 1936, 1930, 1926, 1925, 1922, 1921, 1920
223 N MOUNTAIN VIEW ST	2020, 2017, 2010, 2005, 2002, 2001, 2000, 1997, 1995, 1992, 1991, 1986, 1980, 1975, 1971, 1970, 1966, 1965, 1961, 1960, 1956, 1955, 1952, 1950, 1946, 1945, 1941, 1936, 1930, 1926, 1925, 1922, 1921, 1920
223 N MOUNTAIN VIEW ST	2017, 2014, 2010, 2005, 2002, 2001, 2000, 1997, 1995, 1992, 1991, 1986, 1980, 1975, 1971, 1970, 1966, 1965, 1961, 1960, 1956, 1955, 1952, 1950, 1946, 1945, 1941, 1936, 1930, 1926, 1925, 1922, 1921, 1920
223 N MOUNTAIN VIEW ST	2020, 2017, 2014, 2005, 2002, 2001, 2000, 1997, 1995, 1992, 1991, 1986, 1980, 1975, 1971, 1970, 1966, 1965, 1961, 1960, 1956, 1955, 1952, 1950, 1946, 1945, 1941, 1936, 1930, 1926, 1925, 1922, 1921, 1920
223 N MOUNTAIN VIEW ST	2020, 2017, 2014, 2010, 2002, 2001, 2000, 1997, 1995, 1992, 1991, 1986, 1980, 1975, 1971, 1970, 1966, 1965, 1961, 1960, 1956, 1955, 1952, 1950, 1946, 1945, 1941, 1936, 1930, 1926, 1925, 1922, 1921, 1920
223 N MOUNTAIN VIEW ST # 2	2017, 2014, 2010, 2005, 2002, 2001, 2000, 1997, 1995, 1992, 1991, 1986, 1980, 1975, 1971, 1970, 1966, 1965, 1961, 1960, 1956, 1955, 1952, 1950, 1946, 1945, 1941, 1936, 1930, 1926, 1925, 1922, 1921, 1920
223 S MOUNTAIN VIEW ST	2020, 2017, 2014, 2010, 2005, 2002, 2001, 1997, 1995, 1992, 1991, 1986, 1980, 1975, 1971, 1970, 1966, 1965, 1961, 1960, 1956, 1955, 1952, 1950, 1946, 1945, 1941, 1936, 1930, 1926, 1925, 1922, 1921, 1920
225 MOUNTAIN VIEW ST	2020, 2017, 2014, 2010, 2005, 2001, 2000, 1997, 1995, 1992, 1991, 1986, 1980, 1975, 1971, 1970, 1966, 1965, 1961, 1960, 1956, 1955, 1952, 1950, 1946, 1945, 1941, 1936, 1930, 1926, 1925, 1922, 1921, 1920
225 MOUNTAIN VIEW ST	2020, 2017, 2014, 2010, 2005, 2002, 2001, 2000, 1997, 1995, 1992, 1986, 1980, 1975, 1971, 1970, 1966, 1965, 1961, 1960, 1956, 1955, 1952, 1950, 1946, 1945, 1941, 1936, 1930, 1926, 1925, 1922, 1921, 1920
225 MOUNTAIN VIEW ST	2020, 2017, 2014, 2010, 2005, 2002, 2001, 2000, 1997, 1995, 1992, 1991, 1980, 1975, 1971, 1970, 1966, 1965, 1961, 1960, 1956, 1955, 1952, 1950, 1946, 1945, 1941, 1936, 1930, 1926, 1925, 1922, 1921, 1920
225 N MOUNTAIN VIEW ST	2020, 2017, 2014, 2010, 2005, 2002, 2001, 2000, 1997, 1995, 1991, 1986, 1980, 1975, 1971, 1970, 1966, 1965, 1961, 1960, 1956, 1955, 1952, 1950, 1946, 1945, 1941, 1936, 1930, 1926, 1925, 1922, 1921, 1920
225 N MOUNTAIN VIEW ST	2020, 2017, 2014, 2010, 2005, 2002, 2001, 1997, 1995, 1992, 1991, 1986, 1980, 1975, 1971, 1970, 1966, 1965, 1961, 1960, 1956, 1955, 1952, 1950, 1946, 1945, 1941, 1936, 1930, 1926, 1925, 1922, 1921, 1920
225 N MOUNTAIN VIEW ST	2020, 2017, 2014, 2010, 2005, 2002, 2001, 2000, 1997, 1992, 1991, 1986, 1980, 1975, 1971, 1970, 1966, 1965, 1961, 1960, 1956, 1955, 1952, 1950, 1946, 1945, 1941, 1936, 1930, 1926, 1925, 1922, 1921, 1920

FINDINGS

Address Researched	Address Not Identified in Research Source
225 N MOUNTAIN VIEW ST	2020, 2017, 2014, 2010, 2002, 2001, 2000, 1997, 1995, 1992, 1991, 1986, 1980, 1975, 1971, 1970, 1966, 1965, 1961, 1960, 1956, 1955, 1952, 1950, 1946, 1945, 1941, 1936, 1930, 1926, 1925, 1922, 1921, 1920
225 N MOUNTAIN VIEW ST	2020, 2017, 2014, 2005, 2002, 2001, 2000, 1997, 1995, 1992, 1991, 1986, 1980, 1975, 1971, 1970, 1966, 1965, 1961, 1960, 1956, 1955, 1952, 1950, 1946, 1945, 1941, 1936, 1930, 1926, 1925, 1922, 1921, 1920
225 N MOUNTAIN VIEW ST	2017, 2014, 2010, 2005, 2002, 2001, 2000, 1997, 1995, 1992, 1991, 1986, 1980, 1975, 1971, 1970, 1966, 1965, 1961, 1960, 1956, 1955, 1952, 1950, 1946, 1945, 1941, 1936, 1930, 1926, 1925, 1922, 1921, 1920
225 N MOUNTAIN VIEW ST	2020, 2017, 2010, 2005, 2002, 2001, 2000, 1997, 1995, 1992, 1991, 1986, 1980, 1975, 1971, 1970, 1966, 1965, 1961, 1960, 1956, 1955, 1952, 1950, 1946, 1945, 1941, 1936, 1930, 1926, 1925, 1922, 1921, 1920
227 MOUNTAIN VIEW ST	2020, 2017, 2014, 2010, 2005, 2002, 2001, 2000, 1997, 1992, 1991, 1986, 1980, 1975, 1971, 1970, 1966, 1965, 1961, 1960, 1956, 1955, 1952, 1950, 1946, 1945, 1941, 1936, 1930, 1926, 1925, 1922, 1921, 1920
227 MOUNTAIN VIEW ST	2020, 2017, 2014, 2010, 2005, 2001, 2000, 1997, 1995, 1992, 1991, 1986, 1980, 1975, 1971, 1970, 1966, 1965, 1961, 1960, 1956, 1955, 1952, 1950, 1946, 1945, 1941, 1936, 1930, 1926, 1925, 1922, 1921, 1920
227 MOUNTAIN VIEW ST	2020, 2017, 2014, 2010, 2005, 2002, 2001, 2000, 1997, 1995, 1992, 1986, 1980, 1975, 1971, 1970, 1966, 1965, 1961, 1960, 1956, 1955, 1952, 1950, 1946, 1945, 1941, 1936, 1930, 1926, 1925, 1922, 1921, 1920
227 N MOUNTAIN VIEW ST	2020, 2017, 2014, 2010, 2005, 2002, 2001, 2000, 1997, 1995, 1991, 1986, 1980, 1975, 1971, 1970, 1966, 1965, 1961, 1960, 1956, 1955, 1952, 1950, 1946, 1945, 1941, 1936, 1930, 1926, 1925, 1922, 1921, 1920
227 N MOUNTAIN VIEW ST	2020, 2017, 2014, 2010, 2005, 2002, 2001, 2000, 1997, 1992, 1991, 1986, 1980, 1975, 1971, 1970, 1966, 1965, 1961, 1960, 1956, 1955, 1952, 1950, 1946, 1945, 1941, 1936, 1930, 1926, 1925, 1922, 1921, 1920
227 N MOUNTAIN VIEW ST	2020, 2017, 2014, 2010, 2005, 2002, 2001, 1997, 1995, 1992, 1991, 1986, 1980, 1975, 1971, 1970, 1966, 1965, 1961, 1960, 1956, 1955, 1952, 1950, 1946, 1945, 1941, 1936, 1930, 1926, 1925, 1922, 1921, 1920
227 N MOUNTAIN VIEW ST	2020, 2017, 2010, 2005, 2002, 2001, 2000, 1997, 1995, 1992, 1991, 1986, 1980, 1975, 1971, 1970, 1966, 1965, 1961, 1960, 1956, 1955, 1952, 1950, 1946, 1945, 1941, 1936, 1930, 1926, 1925, 1922, 1921, 1920
227 N MOUNTAIN VIEW ST	2017, 2014, 2010, 2005, 2002, 2001, 2000, 1997, 1995, 1992, 1991, 1986, 1980, 1975, 1971, 1970, 1966, 1965, 1961, 1960, 1956, 1955, 1952, 1950, 1946, 1945, 1941, 1936, 1930, 1926, 1925, 1922, 1921, 1920
227 N MOUNTAIN VIEW ST	2020, 2017, 2014, 2005, 2002, 2001, 2000, 1997, 1995, 1992, 1991, 1986, 1980, 1975, 1971, 1970, 1966, 1965, 1961, 1960, 1956, 1955, 1952, 1950, 1946, 1945, 1941, 1936, 1930, 1926, 1925, 1922, 1921, 1920
227 N MOUNTAIN VIEW ST	2020, 2017, 2014, 2010, 2002, 2001, 2000, 1997, 1995, 1992, 1991, 1986, 1980, 1975, 1971, 1970, 1966, 1965, 1961, 1960, 1956, 1955, 1952, 1950, 1946, 1945, 1941, 1936, 1930, 1926, 1925, 1922, 1921, 1920
229 MOUNTAIN VIEW ST	2020, 2017, 2014, 2010, 2005, 2002, 2001, 2000, 1997, 1992, 1991, 1986, 1980, 1975, 1971, 1970, 1966, 1965, 1961, 1960, 1956, 1955, 1952, 1950, 1946, 1945, 1941, 1936, 1930, 1926, 1925, 1922, 1921, 1920
229 MOUNTAIN VIEW ST	2020, 2017, 2014, 2010, 2005, 2001, 2000, 1997, 1995, 1992, 1991, 1986, 1980, 1975, 1971, 1970, 1966, 1965, 1961, 1960, 1956, 1955, 1952, 1950, 1946, 1945, 1941, 1936, 1930, 1926, 1925, 1922, 1921, 1920

FINDINGS

Address Researched	Address Not Identified in Research Source
229 MOUNTAIN VIEW ST	2020, 2017, 2014, 2010, 2005, 2002, 2001, 2000, 1997, 1995, 1992, 1991, 1980, 1975, 1971, 1970, 1966, 1965, 1961, 1960, 1956, 1955, 1952, 1950, 1946, 1945, 1941, 1936, 1930, 1926, 1925, 1922, 1921, 1920
229 N MOUNTAIN VIEW ST	2020, 2017, 2014, 2010, 2005, 2002, 2001, 2000, 1997, 1992, 1991, 1986, 1980, 1975, 1971, 1970, 1966, 1965, 1961, 1960, 1956, 1955, 1952, 1950, 1946, 1945, 1941, 1936, 1930, 1926, 1925, 1922, 1921, 1920
229 N MOUNTAIN VIEW ST	2020, 2017, 2014, 2010, 2005, 2002, 2001, 1997, 1995, 1992, 1991, 1986, 1980, 1975, 1971, 1970, 1966, 1965, 1961, 1960, 1956, 1955, 1952, 1950, 1946, 1945, 1941, 1936, 1930, 1926, 1925, 1922, 1921, 1920
229 N MOUNTAIN VIEW ST	2020, 2017, 2014, 2010, 2002, 2001, 2000, 1997, 1995, 1992, 1991, 1986, 1980, 1975, 1971, 1970, 1966, 1965, 1961, 1960, 1956, 1955, 1952, 1950, 1946, 1945, 1941, 1936, 1930, 1926, 1925, 1922, 1921, 1920
229 N MOUNTAIN VIEW ST	2020, 2017, 2014, 2005, 2002, 2001, 2000, 1997, 1995, 1992, 1991, 1986, 1980, 1975, 1971, 1970, 1966, 1965, 1961, 1960, 1956, 1955, 1952, 1950, 1946, 1945, 1941, 1936, 1930, 1926, 1925, 1922, 1921, 1920
229 N MOUNTAIN VIEW ST	2017, 2014, 2010, 2005, 2002, 2001, 2000, 1997, 1995, 1992, 1991, 1986, 1980, 1975, 1971, 1970, 1966, 1965, 1961, 1960, 1956, 1955, 1952, 1950, 1946, 1945, 1941, 1936, 1930, 1926, 1925, 1922, 1921, 1920
229 N MOUNTAIN VIEW ST	2020, 2017, 2010, 2005, 2002, 2001, 2000, 1997, 1995, 1992, 1991, 1986, 1980, 1975, 1971, 1970, 1966, 1965, 1961, 1960, 1956, 1955, 1952, 1950, 1946, 1945, 1941, 1936, 1930, 1926, 1925, 1922, 1921, 1920
231 MOUNTAIN VIEW ST	2020, 2017, 2014, 2010, 2005, 2001, 2000, 1997, 1995, 1992, 1991, 1986, 1980, 1975, 1971, 1970, 1966, 1965, 1961, 1960, 1956, 1955, 1952, 1950, 1946, 1945, 1941, 1936, 1930, 1926, 1925, 1922, 1921, 1920
231 N MOUNTAIN VIEW ST	2020, 2017, 2014, 2010, 2005, 2002, 2001, 1997, 1995, 1992, 1991, 1986, 1980, 1975, 1971, 1970, 1966, 1965, 1961, 1960, 1956, 1955, 1952, 1950, 1946, 1945, 1941, 1936, 1930, 1926, 1925, 1922, 1921, 1920
231 N MOUNTAIN VIEW ST	2020, 2017, 2010, 2005, 2002, 2001, 2000, 1997, 1995, 1992, 1991, 1986, 1980, 1975, 1971, 1970, 1966, 1965, 1961, 1960, 1956, 1955, 1952, 1950, 1946, 1945, 1941, 1936, 1930, 1926, 1925, 1922, 1921, 1920
231 N MOUNTAIN VIEW ST	2017, 2014, 2010, 2005, 2002, 2001, 2000, 1997, 1995, 1992, 1991, 1986, 1980, 1975, 1971, 1970, 1966, 1965, 1961, 1960, 1956, 1955, 1952, 1950, 1946, 1945, 1941, 1936, 1930, 1926, 1925, 1922, 1921, 1920
231 N MOUNTAIN VIEW ST	2020, 2017, 2014, 2005, 2002, 2001, 2000, 1997, 1995, 1992, 1991, 1986, 1980, 1975, 1971, 1970, 1966, 1965, 1961, 1960, 1956, 1955, 1952, 1950, 1946, 1945, 1941, 1936, 1930, 1926, 1925, 1922, 1921, 1920
231 N MOUNTAIN VIEW ST	2020, 2017, 2014, 2010, 2002, 2001, 2000, 1997, 1995, 1992, 1991, 1986, 1980, 1975, 1971, 1970, 1966, 1965, 1961, 1960, 1956, 1955, 1952, 1950, 1946, 1945, 1941, 1936, 1930, 1926, 1925, 1922, 1921, 1920
233 MOUNTAIN VIEW ST	2020, 2017, 2014, 2010, 2005, 2002, 2001, 2000, 1997, 1992, 1991, 1986, 1980, 1975, 1971, 1970, 1966, 1965, 1961, 1960, 1956, 1955, 1952, 1950, 1946, 1945, 1941, 1936, 1930, 1926, 1925, 1922, 1921, 1920
233 MOUNTAIN VIEW ST	2020, 2017, 2014, 2010, 2005, 2001, 2000, 1997, 1995, 1992, 1991, 1986, 1980, 1975, 1971, 1970, 1966, 1965, 1961, 1960, 1956, 1955, 1952, 1950, 1946, 1945, 1941, 1936, 1930, 1926, 1925, 1922, 1921, 1920
233 MOUNTAIN VIEW ST	2020, 2017, 2014, 2010, 2005, 2002, 2001, 2000, 1997, 1995, 1992, 1986, 1980, 1975, 1971, 1970, 1966, 1965, 1961, 1960, 1956, 1955, 1952, 1950, 1946, 1945, 1941, 1936, 1930, 1926, 1925, 1922, 1921, 1920

FINDINGS

Address Researched	Address Not Identified in Research Source
233 N MOUNTAIN VIEW ST	2020, 2017, 2014, 2010, 2005, 2002, 2001, 2000, 1997, 1995, 1991, 1986, 1980, 1975, 1971, 1970, 1966, 1965, 1961, 1960, 1956, 1955, 1952, 1950, 1946, 1945, 1941, 1936, 1930, 1926, 1925, 1922, 1921, 1920
233 N MOUNTAIN VIEW ST	2020, 2017, 2014, 2010, 2005, 2002, 2001, 2000, 1997, 1992, 1991, 1986, 1980, 1975, 1971, 1970, 1966, 1965, 1961, 1960, 1956, 1955, 1952, 1950, 1946, 1945, 1941, 1936, 1930, 1926, 1925, 1922, 1921, 1920
233 N MOUNTAIN VIEW ST	2020, 2017, 2014, 2010, 2005, 2002, 2001, 1997, 1995, 1992, 1991, 1986, 1980, 1975, 1971, 1970, 1966, 1965, 1961, 1960, 1956, 1955, 1952, 1950, 1946, 1945, 1941, 1936, 1930, 1926, 1925, 1922, 1921, 1920
233 N MOUNTAIN VIEW ST	2020, 2017, 2014, 2005, 2002, 2001, 2000, 1997, 1995, 1992, 1991, 1986, 1980, 1975, 1971, 1970, 1966, 1965, 1961, 1960, 1956, 1955, 1952, 1950, 1946, 1945, 1941, 1936, 1930, 1926, 1925, 1922, 1921, 1920
233 N MOUNTAIN VIEW ST	2017, 2014, 2010, 2005, 2002, 2001, 2000, 1997, 1995, 1992, 1991, 1986, 1980, 1975, 1971, 1970, 1966, 1965, 1961, 1960, 1956, 1955, 1952, 1950, 1946, 1945, 1941, 1936, 1930, 1926, 1925, 1922, 1921, 1920
233 N MOUNTAIN VIEW ST	2020, 2017, 2010, 2005, 2002, 2001, 2000, 1997, 1995, 1992, 1991, 1986, 1980, 1975, 1971, 1970, 1966, 1965, 1961, 1960, 1956, 1955, 1952, 1950, 1946, 1945, 1941, 1936, 1930, 1926, 1925, 1922, 1921, 1920
233 N MOUNTAIN VIEW ST # 7	2017, 2014, 2010, 2005, 2002, 2001, 2000, 1997, 1995, 1992, 1991, 1986, 1980, 1975, 1971, 1970, 1966, 1965, 1961, 1960, 1956, 1955, 1952, 1950, 1946, 1945, 1941, 1936, 1930, 1926, 1925, 1922, 1921, 1920
235 MOUNTAIN VIEW ST	2020, 2017, 2014, 2010, 2005, 2001, 2000, 1997, 1995, 1992, 1991, 1986, 1980, 1975, 1971, 1970, 1966, 1965, 1961, 1960, 1956, 1955, 1952, 1950, 1946, 1945, 1941, 1936, 1930, 1926, 1925, 1922, 1921, 1920
235 N MOUNTAIN VIEW ST	2020, 2017, 2014, 2010, 2005, 2002, 2001, 1997, 1995, 1992, 1991, 1986, 1980, 1975, 1971, 1970, 1966, 1965, 1961, 1960, 1956, 1955, 1952, 1950, 1946, 1945, 1941, 1936, 1930, 1926, 1925, 1922, 1921, 1920
235 N MOUNTAIN VIEW ST	2020, 2017, 2014, 2010, 2005, 2002, 2001, 2000, 1997, 1992, 1991, 1986, 1980, 1975, 1971, 1970, 1966, 1965, 1961, 1960, 1956, 1955, 1952, 1950, 1946, 1945, 1941, 1936, 1930, 1926, 1925, 1922, 1921, 1920
235 N MOUNTAIN VIEW ST	2020, 2017, 2010, 2005, 2002, 2001, 2000, 1997, 1995, 1992, 1991, 1986, 1980, 1975, 1971, 1970, 1966, 1965, 1961, 1960, 1956, 1955, 1952, 1950, 1946, 1945, 1941, 1936, 1930, 1926, 1925, 1922, 1921, 1920
235 N MOUNTAIN VIEW ST	2017, 2014, 2010, 2005, 2002, 2001, 2000, 1997, 1995, 1992, 1991, 1986, 1980, 1975, 1971, 1970, 1966, 1965, 1961, 1960, 1956, 1955, 1952, 1950, 1946, 1945, 1941, 1936, 1930, 1926, 1925, 1922, 1921, 1920
235 N MOUNTAIN VIEW ST	2020, 2017, 2014, 2005, 2002, 2001, 2000, 1997, 1995, 1992, 1991, 1986, 1980, 1975, 1971, 1970, 1966, 1965, 1961, 1960, 1956, 1955, 1952, 1950, 1946, 1945, 1941, 1936, 1930, 1926, 1925, 1922, 1921, 1920
235 N MOUNTAIN VIEW ST	2020, 2017, 2014, 2010, 2002, 2001, 2000, 1997, 1995, 1992, 1991, 1986, 1980, 1975, 1971, 1970, 1966, 1965, 1961, 1960, 1956, 1955, 1952, 1950, 1946, 1945, 1941, 1936, 1930, 1926, 1925, 1922, 1921, 1920
237 MOUNTAIN VIEW ST	2020, 2017, 2014, 2010, 2005, 2002, 2001, 2000, 1997, 1992, 1991, 1986, 1980, 1975, 1971, 1970, 1966, 1965, 1961, 1960, 1956, 1955, 1952, 1950, 1946, 1945, 1941, 1936, 1930, 1926, 1925, 1922, 1921, 1920
237 MOUNTAIN VIEW ST	2020, 2017, 2014, 2010, 2005, 2001, 2000, 1997, 1995, 1992, 1991, 1986, 1980, 1975, 1971, 1970, 1966, 1965, 1961, 1960, 1956, 1955, 1952, 1950, 1946, 1945, 1941, 1936, 1930, 1926, 1925, 1922, 1921, 1920

FINDINGS

Address Researched	Address Not Identified in Research Source
237 MOUNTAIN VIEW ST	2020, 2017, 2014, 2010, 2005, 2002, 2001, 2000, 1997, 1995, 1992, 1986, 1980, 1975, 1971, 1970, 1966, 1965, 1961, 1960, 1956, 1955, 1952, 1950, 1946, 1945, 1941, 1936, 1930, 1926, 1925, 1922, 1921, 1920
237 N MOUNTAIN VIEW ST	2020, 2017, 2014, 2010, 2005, 2002, 2001, 2000, 1997, 1995, 1991, 1986, 1980, 1975, 1971, 1970, 1966, 1965, 1961, 1960, 1956, 1955, 1952, 1950, 1946, 1945, 1941, 1936, 1930, 1926, 1925, 1922, 1921, 1920
237 N MOUNTAIN VIEW ST	2020, 2017, 2014, 2010, 2005, 2002, 2001, 2000, 1997, 1992, 1991, 1986, 1980, 1975, 1971, 1970, 1966, 1965, 1961, 1960, 1956, 1955, 1952, 1950, 1946, 1945, 1941, 1936, 1930, 1926, 1925, 1922, 1921, 1920
237 N MOUNTAIN VIEW ST	2020, 2017, 2014, 2010, 2005, 2002, 2001, 1997, 1995, 1992, 1991, 1986, 1980, 1975, 1971, 1970, 1966, 1965, 1961, 1960, 1956, 1955, 1952, 1950, 1946, 1945, 1941, 1936, 1930, 1926, 1925, 1922, 1921, 1920
237 N MOUNTAIN VIEW ST	2020, 2017, 2014, 2010, 2002, 2001, 2000, 1997, 1995, 1992, 1991, 1986, 1980, 1975, 1971, 1970, 1966, 1965, 1961, 1960, 1956, 1955, 1952, 1950, 1946, 1945, 1941, 1936, 1930, 1926, 1925, 1922, 1921, 1920
237 N MOUNTAIN VIEW ST	2020, 2017, 2014, 2005, 2002, 2001, 2000, 1997, 1995, 1992, 1991, 1986, 1980, 1975, 1971, 1970, 1966, 1965, 1961, 1960, 1956, 1955, 1952, 1950, 1946, 1945, 1941, 1936, 1930, 1926, 1925, 1922, 1921, 1920
237 N MOUNTAIN VIEW ST	2017, 2014, 2010, 2005, 2002, 2001, 2000, 1997, 1995, 1992, 1991, 1986, 1980, 1975, 1971, 1970, 1966, 1965, 1961, 1960, 1956, 1955, 1952, 1950, 1946, 1945, 1941, 1936, 1930, 1926, 1925, 1922, 1921, 1920
237 N MOUNTAIN VIEW ST	2020, 2017, 2010, 2005, 2002, 2001, 2000, 1997, 1995, 1992, 1991, 1986, 1980, 1975, 1971, 1970, 1966, 1965, 1961, 1960, 1956, 1955, 1952, 1950, 1946, 1945, 1941, 1936, 1930, 1926, 1925, 1922, 1921, 1920
239 MOUNTAIN VIEW ST	2020, 2017, 2014, 2010, 2005, 2001, 2000, 1997, 1995, 1992, 1991, 1986, 1980, 1975, 1971, 1970, 1966, 1965, 1961, 1960, 1956, 1955, 1952, 1950, 1946, 1945, 1941, 1936, 1930, 1926, 1925, 1922, 1921, 1920
239 N MOUNTAIN VIEW ST	2020, 2017, 2014, 2010, 2005, 2002, 2001, 1997, 1995, 1992, 1991, 1986, 1980, 1975, 1971, 1970, 1966, 1965, 1961, 1960, 1956, 1955, 1952, 1950, 1946, 1945, 1941, 1936, 1930, 1926, 1925, 1922, 1921, 1920
239 N MOUNTAIN VIEW ST	2020, 2017, 2014, 2010, 2005, 2002, 2001, 2000, 1997, 1992, 1991, 1986, 1980, 1975, 1971, 1970, 1966, 1965, 1961, 1960, 1956, 1955, 1952, 1950, 1946, 1945, 1941, 1936, 1930, 1926, 1925, 1922, 1921, 1920
239 N MOUNTAIN VIEW ST	2017, 2014, 2010, 2005, 2002, 2001, 2000, 1997, 1995, 1992, 1991, 1986, 1980, 1975, 1971, 1970, 1966, 1965, 1961, 1960, 1956, 1955, 1952, 1950, 1946, 1945, 1941, 1936, 1930, 1926, 1925, 1922, 1921, 1920
239 N MOUNTAIN VIEW ST	2020, 2017, 2014, 2005, 2002, 2001, 2000, 1997, 1995, 1992, 1991, 1986, 1980, 1975, 1971, 1970, 1966, 1965, 1961, 1960, 1956, 1955, 1952, 1950, 1946, 1945, 1941, 1936, 1930, 1926, 1925, 1922, 1921, 1920
239 N MOUNTAIN VIEW ST	2020, 2017, 2014, 2010, 2002, 2001, 2000, 1997, 1995, 1992, 1991, 1986, 1980, 1975, 1971, 1970, 1966, 1965, 1961, 1960, 1956, 1955, 1952, 1950, 1946, 1945, 1941, 1936, 1930, 1926, 1925, 1922, 1921, 1920
241 MOUNTAIN VIEW ST	2020, 2017, 2014, 2010, 2005, 2001, 2000, 1997, 1995, 1992, 1991, 1986, 1980, 1975, 1971, 1970, 1966, 1965, 1961, 1960, 1956, 1955, 1952, 1950, 1946, 1945, 1941, 1936, 1930, 1926, 1925, 1922, 1921, 1920
241 MOUNTAIN VIEW ST	2020, 2017, 2014, 2010, 2005, 2002, 2001, 2000, 1997, 1995, 1992, 1986, 1980, 1975, 1971, 1970, 1966, 1965, 1961, 1960, 1956, 1955, 1952, 1950, 1946, 1945, 1941, 1936, 1930, 1926, 1925, 1922, 1921, 1920

FINDINGS

Address Researched	Address Not Identified in Research Source
241 MOUNTAIN VIEW ST	2020, 2017, 2014, 2010, 2005, 2002, 2001, 2000, 1997, 1995, 1992, 1991, 1980, 1975, 1971, 1970, 1966, 1965, 1961, 1960, 1956, 1955, 1952, 1950, 1946, 1945, 1941, 1936, 1930, 1926, 1925, 1922, 1921, 1920
241 N MOUNTAIN VIEW ST	2020, 2017, 2014, 2010, 2005, 2002, 2001, 2000, 1997, 1992, 1991, 1986, 1980, 1975, 1971, 1970, 1966, 1965, 1961, 1960, 1956, 1955, 1952, 1950, 1946, 1945, 1941, 1936, 1930, 1926, 1925, 1922, 1921, 1920
241 N MOUNTAIN VIEW ST	2020, 2017, 2014, 2010, 2002, 2001, 2000, 1997, 1995, 1992, 1991, 1986, 1980, 1975, 1971, 1970, 1966, 1965, 1961, 1960, 1956, 1955, 1952, 1950, 1946, 1945, 1941, 1936, 1930, 1926, 1925, 1922, 1921, 1920
241 N MOUNTAIN VIEW ST	2020, 2017, 2014, 2005, 2002, 2001, 2000, 1997, 1995, 1992, 1991, 1986, 1980, 1975, 1971, 1970, 1966, 1965, 1961, 1960, 1956, 1955, 1952, 1950, 1946, 1945, 1941, 1936, 1930, 1926, 1925, 1922, 1921, 1920
241 N MOUNTAIN VIEW ST	2017, 2014, 2010, 2005, 2002, 2001, 2000, 1997, 1995, 1992, 1991, 1986, 1980, 1975, 1971, 1970, 1966, 1965, 1961, 1960, 1956, 1955, 1952, 1950, 1946, 1945, 1941, 1936, 1930, 1926, 1925, 1922, 1921, 1920
241 N MOUNTAIN VIEW ST	2020, 2017, 2010, 2005, 2002, 2001, 2000, 1997, 1995, 1992, 1991, 1986, 1980, 1975, 1971, 1970, 1966, 1965, 1961, 1960, 1956, 1955, 1952, 1950, 1946, 1945, 1941, 1936, 1930, 1926, 1925, 1922, 1921, 1920
243 MOUNTAIN VIEW ST	2020, 2017, 2014, 2010, 2005, 2001, 2000, 1997, 1995, 1992, 1991, 1986, 1980, 1975, 1971, 1970, 1966, 1965, 1961, 1960, 1956, 1955, 1952, 1950, 1946, 1945, 1941, 1936, 1930, 1926, 1925, 1922, 1921, 1920
243 N MOUNTAIN VIEW ST	2020, 2017, 2014, 2010, 2005, 2002, 2001, 2000, 1997, 1992, 1991, 1986, 1980, 1975, 1971, 1970, 1966, 1965, 1961, 1960, 1956, 1955, 1952, 1950, 1946, 1945, 1941, 1936, 1930, 1926, 1925, 1922, 1921, 1920
243 N MOUNTAIN VIEW ST	2020, 2017, 2014, 2010, 2005, 2002, 2001, 1997, 1995, 1992, 1991, 1986, 1980, 1975, 1971, 1970, 1966, 1965, 1961, 1960, 1956, 1955, 1952, 1950, 1946, 1945, 1941, 1936, 1930, 1926, 1925, 1922, 1921, 1920
243 N MOUNTAIN VIEW ST	2020, 2017, 2010, 2005, 2002, 2001, 2000, 1997, 1995, 1992, 1991, 1986, 1980, 1975, 1971, 1970, 1966, 1965, 1961, 1960, 1956, 1955, 1952, 1950, 1946, 1945, 1941, 1936, 1930, 1926, 1925, 1922, 1921, 1920
243 N MOUNTAIN VIEW ST	2017, 2014, 2010, 2005, 2002, 2001, 2000, 1997, 1995, 1992, 1991, 1986, 1980, 1975, 1971, 1970, 1966, 1965, 1961, 1960, 1956, 1955, 1952, 1950, 1946, 1945, 1941, 1936, 1930, 1926, 1925, 1922, 1921, 1920
243 N MOUNTAIN VIEW ST	2020, 2017, 2014, 2005, 2002, 2001, 2000, 1997, 1995, 1992, 1991, 1986, 1980, 1975, 1971, 1970, 1966, 1965, 1961, 1960, 1956, 1955, 1952, 1950, 1946, 1945, 1941, 1936, 1930, 1926, 1925, 1922, 1921, 1920
243 N MOUNTAIN VIEW ST	2020, 2017, 2014, 2010, 2002, 2001, 2000, 1997, 1995, 1992, 1991, 1986, 1980, 1975, 1971, 1970, 1966, 1965, 1961, 1960, 1956, 1955, 1952, 1950, 1946, 1945, 1941, 1936, 1930, 1926, 1925, 1922, 1921, 1920
245 MOUNTAIN VIEW ST	2020, 2017, 2014, 2010, 2005, 2002, 2001, 2000, 1997, 1992, 1991, 1986, 1980, 1975, 1971, 1970, 1966, 1965, 1961, 1960, 1956, 1955, 1952, 1950, 1946, 1945, 1941, 1936, 1930, 1926, 1925, 1922, 1921, 1920
245 MOUNTAIN VIEW ST	2020, 2017, 2014, 2010, 2005, 2001, 2000, 1997, 1995, 1992, 1991, 1986, 1980, 1975, 1971, 1970, 1966, 1965, 1961, 1960, 1956, 1955, 1952, 1950, 1946, 1945, 1941, 1936, 1930, 1926, 1925, 1922, 1921, 1920
245 N MOUNTAIN VIEW ST	2020, 2017, 2014, 2010, 2005, 2002, 2001, 2000, 1997, 1992, 1991, 1986, 1980, 1975, 1971, 1970, 1966, 1965, 1961, 1960, 1956, 1955, 1952, 1950, 1946, 1945, 1941, 1936, 1930, 1926, 1925, 1922, 1921, 1920

FINDINGS

Address Researched	Address Not Identified in Research Source
245 N MOUNTAIN VIEW ST	2020, 2017, 2014, 2010, 2005, 2002, 2001, 1997, 1995, 1992, 1991, 1986, 1980, 1975, 1971, 1970, 1966, 1965, 1961, 1960, 1956, 1955, 1952, 1950, 1946, 1945, 1941, 1936, 1930, 1926, 1925, 1922, 1921, 1920
245 N MOUNTAIN VIEW ST	2020, 2017, 2014, 2010, 2002, 2001, 2000, 1997, 1995, 1992, 1991, 1986, 1980, 1975, 1971, 1970, 1966, 1965, 1961, 1960, 1956, 1955, 1952, 1950, 1946, 1945, 1941, 1936, 1930, 1926, 1925, 1922, 1921, 1920
245 N MOUNTAIN VIEW ST	2020, 2017, 2014, 2005, 2002, 2001, 2000, 1997, 1995, 1992, 1991, 1986, 1980, 1975, 1971, 1970, 1966, 1965, 1961, 1960, 1956, 1955, 1952, 1950, 1946, 1945, 1941, 1936, 1930, 1926, 1925, 1922, 1921, 1920
245 N MOUNTAIN VIEW ST	2020, 2017, 2010, 2005, 2002, 2001, 2000, 1997, 1995, 1992, 1991, 1986, 1980, 1975, 1971, 1970, 1966, 1965, 1961, 1960, 1956, 1955, 1952, 1950, 1946, 1945, 1941, 1936, 1930, 1926, 1925, 1922, 1921, 1920
245 N MOUNTAIN VIEW ST # 14	2017, 2014, 2010, 2005, 2002, 2001, 2000, 1997, 1995, 1992, 1991, 1986, 1980, 1975, 1971, 1970, 1966, 1965, 1961, 1960, 1956, 1955, 1952, 1950, 1946, 1945, 1941, 1936, 1930, 1926, 1925, 1922, 1921, 1920
247 MOUNTAIN VIEW ST	2020, 2017, 2014, 2010, 2005, 2002, 2001, 2000, 1997, 1992, 1991, 1986, 1980, 1975, 1971, 1970, 1966, 1965, 1961, 1960, 1956, 1955, 1952, 1950, 1946, 1945, 1941, 1936, 1930, 1926, 1925, 1922, 1921, 1920
247 MOUNTAIN VIEW ST	2020, 2017, 2014, 2010, 2005, 2001, 2000, 1997, 1995, 1992, 1991, 1986, 1980, 1975, 1971, 1970, 1966, 1965, 1961, 1960, 1956, 1955, 1952, 1950, 1946, 1945, 1941, 1936, 1930, 1926, 1925, 1922, 1921, 1920
247 N MOUNTAIN VIEW ST	2020, 2017, 2014, 2010, 2005, 2002, 2001, 2000, 1997, 1992, 1991, 1986, 1980, 1975, 1971, 1970, 1966, 1965, 1961, 1960, 1956, 1955, 1952, 1950, 1946, 1945, 1941, 1936, 1930, 1926, 1925, 1922, 1921, 1920
247 N MOUNTAIN VIEW ST	2020, 2017, 2014, 2010, 2005, 2002, 2001, 1997, 1995, 1992, 1991, 1986, 1980, 1975, 1971, 1970, 1966, 1965, 1961, 1960, 1956, 1955, 1952, 1950, 1946, 1945, 1941, 1936, 1930, 1926, 1925, 1922, 1921, 1920
247 N MOUNTAIN VIEW ST	2020, 2017, 2010, 2005, 2002, 2001, 2000, 1997, 1995, 1992, 1991, 1986, 1980, 1975, 1971, 1970, 1966, 1965, 1961, 1960, 1956, 1955, 1952, 1950, 1946, 1945, 1941, 1936, 1930, 1926, 1925, 1922, 1921, 1920
247 N MOUNTAIN VIEW ST	2017, 2014, 2010, 2005, 2002, 2001, 2000, 1997, 1995, 1992, 1991, 1986, 1980, 1975, 1971, 1970, 1966, 1965, 1961, 1960, 1956, 1955, 1952, 1950, 1946, 1945, 1941, 1936, 1930, 1926, 1925, 1922, 1921, 1920
247 N MOUNTAIN VIEW ST	2020, 2017, 2014, 2005, 2002, 2001, 2000, 1997, 1995, 1992, 1991, 1986, 1980, 1975, 1971, 1970, 1966, 1965, 1961, 1960, 1956, 1955, 1952, 1950, 1946, 1945, 1941, 1936, 1930, 1926, 1925, 1922, 1921, 1920
247 N MOUNTAIN VIEW ST	2020, 2017, 2014, 2010, 2002, 2001, 2000, 1997, 1995, 1992, 1991, 1986, 1980, 1975, 1971, 1970, 1966, 1965, 1961, 1960, 1956, 1955, 1952, 1950, 1946, 1945, 1941, 1936, 1930, 1926, 1925, 1922, 1921, 1920
3895 1ST ST	2020, 2017, 2014, 2010, 2005, 2001, 2000, 1997, 1995, 1992, 1991, 1986, 1980, 1975, 1971, 1970, 1966, 1965, 1961, 1960, 1956, 1955, 1952, 1950, 1946, 1945, 1941, 1936, 1930, 1926, 1925, 1922, 1921, 1920
4060 1ST ST	2020, 2017, 2014, 2010, 2005, 2002, 2001, 2000, 1997, 1995, 1992, 1991, 1980, 1975, 1971, 1970, 1966, 1965, 1961, 1960, 1956, 1955, 1952, 1950, 1946, 1945, 1941, 1936, 1930, 1926, 1925, 1922, 1921, 1920
4080 1ST AVE	2020, 2017, 2014, 2010, 2005, 2002, 2001, 2000, 1997, 1995, 1992, 1991, 1986, 1975, 1971, 1970, 1966, 1965, 1961, 1960, 1956, 1955, 1952, 1950, 1946, 1945, 1941, 1936, 1930, 1926, 1925, 1922, 1921, 1920

FINDINGS

Address Researched	Address Not Identified in Research Source
4080 1ST ST	2020, 2017, 2014, 2010, 2005, 2002, 2001, 2000, 1997, 1995, 1992, 1991, 1986, 1975, 1971, 1970, 1966, 1965, 1961, 1960, 1956, 1955, 1952, 1950, 1946, 1945, 1941, 1936, 1930, 1926, 1925, 1922, 1921, 1920
4080 1ST ST	2020, 2017, 2014, 2010, 2005, 2002, 2001, 2000, 1997, 1995, 1992, 1991, 1986, 1980, 1971, 1970, 1966, 1965, 1961, 1960, 1956, 1955, 1952, 1950, 1946, 1945, 1941, 1936, 1930, 1926, 1925, 1922, 1921, 1920
4080 1ST ST	2020, 2017, 2014, 2010, 2005, 2002, 2001, 2000, 1997, 1995, 1992, 1991, 1980, 1975, 1971, 1970, 1966, 1965, 1961, 1960, 1956, 1955, 1952, 1950, 1946, 1945, 1941, 1936, 1930, 1926, 1925, 1922, 1921, 1920
4080 1ST ST	2020, 2017, 2014, 2010, 2005, 2002, 2001, 2000, 1997, 1995, 1992, 1986, 1980, 1975, 1971, 1970, 1966, 1965, 1961, 1960, 1956, 1955, 1952, 1950, 1946, 1945, 1941, 1936, 1930, 1926, 1925, 1922, 1921, 1920
4080 1ST ST	2020, 2017, 2014, 2010, 2005, 2001, 2000, 1997, 1995, 1992, 1991, 1986, 1980, 1975, 1971, 1970, 1966, 1965, 1961, 1960, 1956, 1955, 1952, 1950, 1946, 1945, 1941, 1936, 1930, 1926, 1925, 1922, 1921, 1920
4080 W 1ST ST	2020, 2017, 2014, 2010, 2005, 2002, 2001, 1997, 1995, 1992, 1991, 1986, 1980, 1975, 1971, 1970, 1966, 1965, 1961, 1960, 1956, 1955, 1952, 1950, 1946, 1945, 1941, 1936, 1930, 1926, 1925, 1922, 1921, 1920
4080 W 1ST ST	2020, 2017, 2014, 2010, 2005, 2002, 2001, 2000, 1997, 1992, 1991, 1986, 1980, 1975, 1971, 1970, 1966, 1965, 1961, 1960, 1956, 1955, 1952, 1950, 1946, 1945, 1941, 1936, 1930, 1926, 1925, 1922, 1921, 1920
4080 W 1ST ST	2020, 2017, 2014, 2010, 2002, 2001, 2000, 1997, 1995, 1992, 1991, 1986, 1980, 1975, 1971, 1970, 1966, 1965, 1961, 1960, 1956, 1955, 1952, 1950, 1946, 1945, 1941, 1936, 1930, 1926, 1925, 1922, 1921, 1920
4080 W 1ST ST	2020, 2017, 2014, 2005, 2002, 2001, 2000, 1997, 1995, 1992, 1991, 1986, 1980, 1975, 1971, 1970, 1966, 1965, 1961, 1960, 1956, 1955, 1952, 1950, 1946, 1945, 1941, 1936, 1930, 1926, 1925, 1922, 1921, 1920
4080 W 1ST ST	2020, 2017, 2010, 2005, 2002, 2001, 2000, 1997, 1995, 1992, 1991, 1986, 1980, 1975, 1971, 1970, 1966, 1965, 1961, 1960, 1956, 1955, 1952, 1950, 1946, 1945, 1941, 1936, 1930, 1926, 1925, 1922, 1921, 1920
4080 W 1ST ST	2020, 2017, 2014, 2010, 2005, 2002, 2001, 2000, 1997, 1995, 1991, 1986, 1980, 1975, 1971, 1970, 1966, 1965, 1961, 1960, 1956, 1955, 1952, 1950, 1946, 1945, 1941, 1936, 1930, 1926, 1925, 1922, 1921, 1920
4080 W 1ST ST SPC 102	2017, 2014, 2010, 2005, 2002, 2001, 2000, 1997, 1995, 1992, 1991, 1986, 1980, 1975, 1971, 1970, 1966, 1965, 1961, 1960, 1956, 1955, 1952, 1950, 1946, 1945, 1941, 1936, 1930, 1926, 1925, 1922, 1921, 1920
4080 W 1ST ST SPC 103	2017, 2014, 2010, 2005, 2002, 2001, 2000, 1997, 1995, 1992, 1991, 1986, 1980, 1975, 1971, 1970, 1966, 1965, 1961, 1960, 1956, 1955, 1952, 1950, 1946, 1945, 1941, 1936, 1930, 1926, 1925, 1922, 1921, 1920
4080 W 1ST ST SPC 104	2017, 2014, 2010, 2005, 2002, 2001, 2000, 1997, 1995, 1992, 1991, 1986, 1980, 1975, 1971, 1970, 1966, 1965, 1961, 1960, 1956, 1955, 1952, 1950, 1946, 1945, 1941, 1936, 1930, 1926, 1925, 1922, 1921, 1920
4080 W 1ST ST SPC 105	2017, 2014, 2010, 2005, 2002, 2001, 2000, 1997, 1995, 1992, 1991, 1986, 1980, 1975, 1971, 1970, 1966, 1965, 1961, 1960, 1956, 1955, 1952, 1950, 1946, 1945, 1941, 1936, 1930, 1926, 1925, 1922, 1921, 1920
4080 W 1ST ST SPC 106	2017, 2014, 2010, 2005, 2002, 2001, 2000, 1997, 1995, 1992, 1991, 1986, 1980, 1975, 1971, 1970, 1966, 1965, 1961, 1960, 1956, 1955, 1952, 1950, 1946, 1945, 1941, 1936, 1930, 1926, 1925, 1922, 1921, 1920

FINDINGS

Address Researched	Address Not Identified in Research Source
4080 W 1ST ST SPC 107	2017, 2014, 2010, 2005, 2002, 2001, 2000, 1997, 1995, 1992, 1991, 1986, 1980, 1975, 1971, 1970, 1966, 1965, 1961, 1960, 1956, 1955, 1952, 1950, 1946, 1945, 1941, 1936, 1930, 1926, 1925, 1922, 1921, 1920
4080 W 1ST ST SPC 108	2017, 2014, 2010, 2005, 2002, 2001, 2000, 1997, 1995, 1992, 1991, 1986, 1980, 1975, 1971, 1970, 1966, 1965, 1961, 1960, 1956, 1955, 1952, 1950, 1946, 1945, 1941, 1936, 1930, 1926, 1925, 1922, 1921, 1920
4080 W 1ST ST SPC 109	2017, 2014, 2010, 2005, 2002, 2001, 2000, 1997, 1995, 1992, 1991, 1986, 1980, 1975, 1971, 1970, 1966, 1965, 1961, 1960, 1956, 1955, 1952, 1950, 1946, 1945, 1941, 1936, 1930, 1926, 1925, 1922, 1921, 1920
4080 W 1ST ST SPC 110	2017, 2014, 2010, 2005, 2002, 2001, 2000, 1997, 1995, 1992, 1991, 1986, 1980, 1975, 1971, 1970, 1966, 1965, 1961, 1960, 1956, 1955, 1952, 1950, 1946, 1945, 1941, 1936, 1930, 1926, 1925, 1922, 1921, 1920
4080 W 1ST ST SPC 115	2017, 2014, 2010, 2005, 2002, 2001, 2000, 1997, 1995, 1992, 1991, 1986, 1980, 1975, 1971, 1970, 1966, 1965, 1961, 1960, 1956, 1955, 1952, 1950, 1946, 1945, 1941, 1936, 1930, 1926, 1925, 1922, 1921, 1920
4080 W 1ST ST SPC 116	2017, 2014, 2010, 2005, 2002, 2001, 2000, 1997, 1995, 1992, 1991, 1986, 1980, 1975, 1971, 1970, 1966, 1965, 1961, 1960, 1956, 1955, 1952, 1950, 1946, 1945, 1941, 1936, 1930, 1926, 1925, 1922, 1921, 1920
4080 W 1ST ST SPC 117	2017, 2014, 2010, 2005, 2002, 2001, 2000, 1997, 1995, 1992, 1991, 1986, 1980, 1975, 1971, 1970, 1966, 1965, 1961, 1960, 1956, 1955, 1952, 1950, 1946, 1945, 1941, 1936, 1930, 1926, 1925, 1922, 1921, 1920
4080 W 1ST ST SPC 118	2017, 2014, 2010, 2005, 2002, 2001, 2000, 1997, 1995, 1992, 1991, 1986, 1980, 1975, 1971, 1970, 1966, 1965, 1961, 1960, 1956, 1955, 1952, 1950, 1946, 1945, 1941, 1936, 1930, 1926, 1925, 1922, 1921, 1920
4080 W 1ST ST SPC 121	2017, 2014, 2010, 2005, 2002, 2001, 2000, 1997, 1995, 1992, 1991, 1986, 1980, 1975, 1971, 1970, 1966, 1965, 1961, 1960, 1956, 1955, 1952, 1950, 1946, 1945, 1941, 1936, 1930, 1926, 1925, 1922, 1921, 1920
4080 W 1ST ST SPC 122	2017, 2014, 2010, 2005, 2002, 2001, 2000, 1997, 1995, 1992, 1991, 1986, 1980, 1975, 1971, 1970, 1966, 1965, 1961, 1960, 1956, 1955, 1952, 1950, 1946, 1945, 1941, 1936, 1930, 1926, 1925, 1922, 1921, 1920
4080 W 1ST ST SPC 124	2017, 2014, 2010, 2005, 2002, 2001, 2000, 1997, 1995, 1992, 1991, 1986, 1980, 1975, 1971, 1970, 1966, 1965, 1961, 1960, 1956, 1955, 1952, 1950, 1946, 1945, 1941, 1936, 1930, 1926, 1925, 1922, 1921, 1920
4080 W 1ST ST SPC 125	2017, 2014, 2010, 2005, 2002, 2001, 2000, 1997, 1995, 1992, 1991, 1986, 1980, 1975, 1971, 1970, 1966, 1965, 1961, 1960, 1956, 1955, 1952, 1950, 1946, 1945, 1941, 1936, 1930, 1926, 1925, 1922, 1921, 1920
4080 W 1ST ST SPC 126	2017, 2014, 2010, 2005, 2002, 2001, 2000, 1997, 1995, 1992, 1991, 1986, 1980, 1975, 1971, 1970, 1966, 1965, 1961, 1960, 1956, 1955, 1952, 1950, 1946, 1945, 1941, 1936, 1930, 1926, 1925, 1922, 1921, 1920
4080 W 1ST ST SPC 127	2017, 2014, 2010, 2005, 2002, 2001, 2000, 1997, 1995, 1992, 1991, 1986, 1980, 1975, 1971, 1970, 1966, 1965, 1961, 1960, 1956, 1955, 1952, 1950, 1946, 1945, 1941, 1936, 1930, 1926, 1925, 1922, 1921, 1920
4080 W 1ST ST SPC 128	2017, 2014, 2010, 2005, 2002, 2001, 2000, 1997, 1995, 1992, 1991, 1986, 1980, 1975, 1971, 1970, 1966, 1965, 1961, 1960, 1956, 1955, 1952, 1950, 1946, 1945, 1941, 1936, 1930, 1926, 1925, 1922, 1921, 1920
4080 W 1ST ST SPC 129	2017, 2014, 2010, 2005, 2002, 2001, 2000, 1997, 1995, 1992, 1991, 1986, 1980, 1975, 1971, 1970, 1966, 1965, 1961, 1960, 1956, 1955, 1952, 1950, 1946, 1945, 1941, 1936, 1930, 1926, 1925, 1922, 1921, 1920

FINDINGS

Address Researched	Address Not Identified in Research Source
4080 W 1ST ST SPC 130	2017, 2014, 2010, 2005, 2002, 2001, 2000, 1997, 1995, 1992, 1991, 1986, 1980, 1975, 1971, 1970, 1966, 1965, 1961, 1960, 1956, 1955, 1952, 1950, 1946, 1945, 1941, 1936, 1930, 1926, 1925, 1922, 1921, 1920
4080 W 1ST ST SPC 131	2017, 2014, 2010, 2005, 2002, 2001, 2000, 1997, 1995, 1992, 1991, 1986, 1980, 1975, 1971, 1970, 1966, 1965, 1961, 1960, 1956, 1955, 1952, 1950, 1946, 1945, 1941, 1936, 1930, 1926, 1925, 1922, 1921, 1920
4080 W 1ST ST SPC 132	2017, 2014, 2010, 2005, 2002, 2001, 2000, 1997, 1995, 1992, 1991, 1986, 1980, 1975, 1971, 1970, 1966, 1965, 1961, 1960, 1956, 1955, 1952, 1950, 1946, 1945, 1941, 1936, 1930, 1926, 1925, 1922, 1921, 1920
4080 W 1ST ST SPC 133	2017, 2014, 2010, 2005, 2002, 2001, 2000, 1997, 1995, 1992, 1991, 1986, 1980, 1975, 1971, 1970, 1966, 1965, 1961, 1960, 1956, 1955, 1952, 1950, 1946, 1945, 1941, 1936, 1930, 1926, 1925, 1922, 1921, 1920
4080 W 1ST ST SPC 134	2017, 2014, 2010, 2005, 2002, 2001, 2000, 1997, 1995, 1992, 1991, 1986, 1980, 1975, 1971, 1970, 1966, 1965, 1961, 1960, 1956, 1955, 1952, 1950, 1946, 1945, 1941, 1936, 1930, 1926, 1925, 1922, 1921, 1920
4080 W 1ST ST SPC 136	2017, 2014, 2010, 2005, 2002, 2001, 2000, 1997, 1995, 1992, 1991, 1986, 1980, 1975, 1971, 1970, 1966, 1965, 1961, 1960, 1956, 1955, 1952, 1950, 1946, 1945, 1941, 1936, 1930, 1926, 1925, 1922, 1921, 1920
4080 W 1ST ST SPC 137	2017, 2014, 2010, 2005, 2002, 2001, 2000, 1997, 1995, 1992, 1991, 1986, 1980, 1975, 1971, 1970, 1966, 1965, 1961, 1960, 1956, 1955, 1952, 1950, 1946, 1945, 1941, 1936, 1930, 1926, 1925, 1922, 1921, 1920
4080 W 1ST ST SPC 138	2017, 2014, 2010, 2005, 2002, 2001, 2000, 1997, 1995, 1992, 1991, 1986, 1980, 1975, 1971, 1970, 1966, 1965, 1961, 1960, 1956, 1955, 1952, 1950, 1946, 1945, 1941, 1936, 1930, 1926, 1925, 1922, 1921, 1920
4080 W 1ST ST SPC 140	2017, 2014, 2010, 2005, 2002, 2001, 2000, 1997, 1995, 1992, 1991, 1986, 1980, 1975, 1971, 1970, 1966, 1965, 1961, 1960, 1956, 1955, 1952, 1950, 1946, 1945, 1941, 1936, 1930, 1926, 1925, 1922, 1921, 1920
4080 W 1ST ST SPC 141	2017, 2014, 2010, 2005, 2002, 2001, 2000, 1997, 1995, 1992, 1991, 1986, 1980, 1975, 1971, 1970, 1966, 1965, 1961, 1960, 1956, 1955, 1952, 1950, 1946, 1945, 1941, 1936, 1930, 1926, 1925, 1922, 1921, 1920
4080 W 1ST ST SPC 142	2017, 2014, 2010, 2005, 2002, 2001, 2000, 1997, 1995, 1992, 1991, 1986, 1980, 1975, 1971, 1970, 1966, 1965, 1961, 1960, 1956, 1955, 1952, 1950, 1946, 1945, 1941, 1936, 1930, 1926, 1925, 1922, 1921, 1920
4080 W 1ST ST SPC 143	2017, 2014, 2010, 2005, 2002, 2001, 2000, 1997, 1995, 1992, 1991, 1986, 1980, 1975, 1971, 1970, 1966, 1965, 1961, 1960, 1956, 1955, 1952, 1950, 1946, 1945, 1941, 1936, 1930, 1926, 1925, 1922, 1921, 1920
4080 W 1ST ST SPC 145	2017, 2014, 2010, 2005, 2002, 2001, 2000, 1997, 1995, 1992, 1991, 1986, 1980, 1975, 1971, 1970, 1966, 1965, 1961, 1960, 1956, 1955, 1952, 1950, 1946, 1945, 1941, 1936, 1930, 1926, 1925, 1922, 1921, 1920
4080 W 1ST ST SPC 146	2017, 2014, 2010, 2005, 2002, 2001, 2000, 1997, 1995, 1992, 1991, 1986, 1980, 1975, 1971, 1970, 1966, 1965, 1961, 1960, 1956, 1955, 1952, 1950, 1946, 1945, 1941, 1936, 1930, 1926, 1925, 1922, 1921, 1920
4080 W 1ST ST SPC 148	2017, 2014, 2010, 2005, 2002, 2001, 2000, 1997, 1995, 1992, 1991, 1986, 1980, 1975, 1971, 1970, 1966, 1965, 1961, 1960, 1956, 1955, 1952, 1950, 1946, 1945, 1941, 1936, 1930, 1926, 1925, 1922, 1921, 1920
4080 W 1ST ST SPC 149	2017, 2014, 2010, 2005, 2002, 2001, 2000, 1997, 1995, 1992, 1991, 1986, 1980, 1975, 1971, 1970, 1966, 1965, 1961, 1960, 1956, 1955, 1952, 1950, 1946, 1945, 1941, 1936, 1930, 1926, 1925, 1922, 1921, 1920

FINDINGS

Address Researched	Address Not Identified in Research Source
4080 W 1ST ST SPC 150	2017, 2014, 2010, 2005, 2002, 2001, 2000, 1997, 1995, 1992, 1991, 1986, 1980, 1975, 1971, 1970, 1966, 1965, 1961, 1960, 1956, 1955, 1952, 1950, 1946, 1945, 1941, 1936, 1930, 1926, 1925, 1922, 1921, 1920
4080 W 1ST ST SPC 151	2017, 2014, 2010, 2005, 2002, 2001, 2000, 1997, 1995, 1992, 1991, 1986, 1980, 1975, 1971, 1970, 1966, 1965, 1961, 1960, 1956, 1955, 1952, 1950, 1946, 1945, 1941, 1936, 1930, 1926, 1925, 1922, 1921, 1920
4080 W 1ST ST SPC 152	2017, 2014, 2010, 2005, 2002, 2001, 2000, 1997, 1995, 1992, 1991, 1986, 1980, 1975, 1971, 1970, 1966, 1965, 1961, 1960, 1956, 1955, 1952, 1950, 1946, 1945, 1941, 1936, 1930, 1926, 1925, 1922, 1921, 1920
4080 W 1ST ST SPC 153	2017, 2014, 2010, 2005, 2002, 2001, 2000, 1997, 1995, 1992, 1991, 1986, 1980, 1975, 1971, 1970, 1966, 1965, 1961, 1960, 1956, 1955, 1952, 1950, 1946, 1945, 1941, 1936, 1930, 1926, 1925, 1922, 1921, 1920
4080 W 1ST ST SPC 156	2017, 2014, 2010, 2005, 2002, 2001, 2000, 1997, 1995, 1992, 1991, 1986, 1980, 1975, 1971, 1970, 1966, 1965, 1961, 1960, 1956, 1955, 1952, 1950, 1946, 1945, 1941, 1936, 1930, 1926, 1925, 1922, 1921, 1920
4080 W 1ST ST SPC 157	2017, 2014, 2010, 2005, 2002, 2001, 2000, 1997, 1995, 1992, 1991, 1986, 1980, 1975, 1971, 1970, 1966, 1965, 1961, 1960, 1956, 1955, 1952, 1950, 1946, 1945, 1941, 1936, 1930, 1926, 1925, 1922, 1921, 1920
4080 W 1ST ST SPC 158	2017, 2014, 2010, 2005, 2002, 2001, 2000, 1997, 1995, 1992, 1991, 1986, 1980, 1975, 1971, 1970, 1966, 1965, 1961, 1960, 1956, 1955, 1952, 1950, 1946, 1945, 1941, 1936, 1930, 1926, 1925, 1922, 1921, 1920
4080 W 1ST ST SPC 159	2017, 2014, 2010, 2005, 2002, 2001, 2000, 1997, 1995, 1992, 1991, 1986, 1980, 1975, 1971, 1970, 1966, 1965, 1961, 1960, 1956, 1955, 1952, 1950, 1946, 1945, 1941, 1936, 1930, 1926, 1925, 1922, 1921, 1920
4080 W 1ST ST SPC 161	2017, 2014, 2010, 2005, 2002, 2001, 2000, 1997, 1995, 1992, 1991, 1986, 1980, 1975, 1971, 1970, 1966, 1965, 1961, 1960, 1956, 1955, 1952, 1950, 1946, 1945, 1941, 1936, 1930, 1926, 1925, 1922, 1921, 1920
4080 W 1ST ST SPC 162	2017, 2014, 2010, 2005, 2002, 2001, 2000, 1997, 1995, 1992, 1991, 1986, 1980, 1975, 1971, 1970, 1966, 1965, 1961, 1960, 1956, 1955, 1952, 1950, 1946, 1945, 1941, 1936, 1930, 1926, 1925, 1922, 1921, 1920
4080 W 1ST ST SPC 163	2017, 2014, 2010, 2005, 2002, 2001, 2000, 1997, 1995, 1992, 1991, 1986, 1980, 1975, 1971, 1970, 1966, 1965, 1961, 1960, 1956, 1955, 1952, 1950, 1946, 1945, 1941, 1936, 1930, 1926, 1925, 1922, 1921, 1920
4080 W 1ST ST SPC 164	2017, 2014, 2010, 2005, 2002, 2001, 2000, 1997, 1995, 1992, 1991, 1986, 1980, 1975, 1971, 1970, 1966, 1965, 1961, 1960, 1956, 1955, 1952, 1950, 1946, 1945, 1941, 1936, 1930, 1926, 1925, 1922, 1921, 1920
4080 W 1ST ST SPC 166	2017, 2014, 2010, 2005, 2002, 2001, 2000, 1997, 1995, 1992, 1991, 1986, 1980, 1975, 1971, 1970, 1966, 1965, 1961, 1960, 1956, 1955, 1952, 1950, 1946, 1945, 1941, 1936, 1930, 1926, 1925, 1922, 1921, 1920
4080 W 1ST ST SPC 167	2017, 2014, 2010, 2005, 2002, 2001, 2000, 1997, 1995, 1992, 1991, 1986, 1980, 1975, 1971, 1970, 1966, 1965, 1961, 1960, 1956, 1955, 1952, 1950, 1946, 1945, 1941, 1936, 1930, 1926, 1925, 1922, 1921, 1920
4080 W 1ST ST SPC 168	2017, 2014, 2010, 2005, 2002, 2001, 2000, 1997, 1995, 1992, 1991, 1986, 1980, 1975, 1971, 1970, 1966, 1965, 1961, 1960, 1956, 1955, 1952, 1950, 1946, 1945, 1941, 1936, 1930, 1926, 1925, 1922, 1921, 1920
4080 W 1ST ST SPC 170	2017, 2014, 2010, 2005, 2002, 2001, 2000, 1997, 1995, 1992, 1991, 1986, 1980, 1975, 1971, 1970, 1966, 1965, 1961, 1960, 1956, 1955, 1952, 1950, 1946, 1945, 1941, 1936, 1930, 1926, 1925, 1922, 1921, 1920

FINDINGS

Address Researched	Address Not Identified in Research Source
4080 W 1ST ST SPC 171	2017, 2014, 2010, 2005, 2002, 2001, 2000, 1997, 1995, 1992, 1991, 1986, 1980, 1975, 1971, 1970, 1966, 1965, 1961, 1960, 1956, 1955, 1952, 1950, 1946, 1945, 1941, 1936, 1930, 1926, 1925, 1922, 1921, 1920
4080 W 1ST ST SPC 172	2017, 2014, 2010, 2005, 2002, 2001, 2000, 1997, 1995, 1992, 1991, 1986, 1980, 1975, 1971, 1970, 1966, 1965, 1961, 1960, 1956, 1955, 1952, 1950, 1946, 1945, 1941, 1936, 1930, 1926, 1925, 1922, 1921, 1920
4080 W 1ST ST SPC 176	2017, 2014, 2010, 2005, 2002, 2001, 2000, 1997, 1995, 1992, 1991, 1986, 1980, 1975, 1971, 1970, 1966, 1965, 1961, 1960, 1956, 1955, 1952, 1950, 1946, 1945, 1941, 1936, 1930, 1926, 1925, 1922, 1921, 1920
4080 W 1ST ST SPC 177	2017, 2014, 2010, 2005, 2002, 2001, 2000, 1997, 1995, 1992, 1991, 1986, 1980, 1975, 1971, 1970, 1966, 1965, 1961, 1960, 1956, 1955, 1952, 1950, 1946, 1945, 1941, 1936, 1930, 1926, 1925, 1922, 1921, 1920
4080 W 1ST ST SPC 178	2017, 2014, 2010, 2005, 2002, 2001, 2000, 1997, 1995, 1992, 1991, 1986, 1980, 1975, 1971, 1970, 1966, 1965, 1961, 1960, 1956, 1955, 1952, 1950, 1946, 1945, 1941, 1936, 1930, 1926, 1925, 1922, 1921, 1920
4080 W 1ST ST SPC 179	2017, 2014, 2010, 2005, 2002, 2001, 2000, 1997, 1995, 1992, 1991, 1986, 1980, 1975, 1971, 1970, 1966, 1965, 1961, 1960, 1956, 1955, 1952, 1950, 1946, 1945, 1941, 1936, 1930, 1926, 1925, 1922, 1921, 1920
4080 W 1ST ST SPC 181	2017, 2014, 2010, 2005, 2002, 2001, 2000, 1997, 1995, 1992, 1991, 1986, 1980, 1975, 1971, 1970, 1966, 1965, 1961, 1960, 1956, 1955, 1952, 1950, 1946, 1945, 1941, 1936, 1930, 1926, 1925, 1922, 1921, 1920
4080 W 1ST ST SPC 182	2017, 2014, 2010, 2005, 2002, 2001, 2000, 1997, 1995, 1992, 1991, 1986, 1980, 1975, 1971, 1970, 1966, 1965, 1961, 1960, 1956, 1955, 1952, 1950, 1946, 1945, 1941, 1936, 1930, 1926, 1925, 1922, 1921, 1920
4080 W 1ST ST SPC 183	2017, 2014, 2010, 2005, 2002, 2001, 2000, 1997, 1995, 1992, 1991, 1986, 1980, 1975, 1971, 1970, 1966, 1965, 1961, 1960, 1956, 1955, 1952, 1950, 1946, 1945, 1941, 1936, 1930, 1926, 1925, 1922, 1921, 1920
4080 W 1ST ST SPC 184	2017, 2014, 2010, 2005, 2002, 2001, 2000, 1997, 1995, 1992, 1991, 1986, 1980, 1975, 1971, 1970, 1966, 1965, 1961, 1960, 1956, 1955, 1952, 1950, 1946, 1945, 1941, 1936, 1930, 1926, 1925, 1922, 1921, 1920
4080 W 1ST ST SPC 185	2017, 2014, 2010, 2005, 2002, 2001, 2000, 1997, 1995, 1992, 1991, 1986, 1980, 1975, 1971, 1970, 1966, 1965, 1961, 1960, 1956, 1955, 1952, 1950, 1946, 1945, 1941, 1936, 1930, 1926, 1925, 1922, 1921, 1920
4080 W 1ST ST SPC 186	2017, 2014, 2010, 2005, 2002, 2001, 2000, 1997, 1995, 1992, 1991, 1986, 1980, 1975, 1971, 1970, 1966, 1965, 1961, 1960, 1956, 1955, 1952, 1950, 1946, 1945, 1941, 1936, 1930, 1926, 1925, 1922, 1921, 1920
4080 W 1ST ST SPC 188	2017, 2014, 2010, 2005, 2002, 2001, 2000, 1997, 1995, 1992, 1991, 1986, 1980, 1975, 1971, 1970, 1966, 1965, 1961, 1960, 1956, 1955, 1952, 1950, 1946, 1945, 1941, 1936, 1930, 1926, 1925, 1922, 1921, 1920
4080 W 1ST ST SPC 189	2017, 2014, 2010, 2005, 2002, 2001, 2000, 1997, 1995, 1992, 1991, 1986, 1980, 1975, 1971, 1970, 1966, 1965, 1961, 1960, 1956, 1955, 1952, 1950, 1946, 1945, 1941, 1936, 1930, 1926, 1925, 1922, 1921, 1920
4080 W 1ST ST SPC 190	2017, 2014, 2010, 2005, 2002, 2001, 2000, 1997, 1995, 1992, 1991, 1986, 1980, 1975, 1971, 1970, 1966, 1965, 1961, 1960, 1956, 1955, 1952, 1950, 1946, 1945, 1941, 1936, 1930, 1926, 1925, 1922, 1921, 1920
4080 W 1ST ST SPC 191	2017, 2014, 2010, 2005, 2002, 2001, 2000, 1997, 1995, 1992, 1991, 1986, 1980, 1975, 1971, 1970, 1966, 1965, 1961, 1960, 1956, 1955, 1952, 1950, 1946, 1945, 1941, 1936, 1930, 1926, 1925, 1922, 1921, 1920

FINDINGS

Address Researched	Address Not Identified in Research Source
4080 W 1ST ST SPC 192	2017, 2014, 2010, 2005, 2002, 2001, 2000, 1997, 1995, 1992, 1991, 1986, 1980, 1975, 1971, 1970, 1966, 1965, 1961, 1960, 1956, 1955, 1952, 1950, 1946, 1945, 1941, 1936, 1930, 1926, 1925, 1922, 1921, 1920
4080 W 1ST ST SPC 193	2017, 2014, 2010, 2005, 2002, 2001, 2000, 1997, 1995, 1992, 1991, 1986, 1980, 1975, 1971, 1970, 1966, 1965, 1961, 1960, 1956, 1955, 1952, 1950, 1946, 1945, 1941, 1936, 1930, 1926, 1925, 1922, 1921, 1920
4080 W 1ST ST SPC 194	2017, 2014, 2010, 2005, 2002, 2001, 2000, 1997, 1995, 1992, 1991, 1986, 1980, 1975, 1971, 1970, 1966, 1965, 1961, 1960, 1956, 1955, 1952, 1950, 1946, 1945, 1941, 1936, 1930, 1926, 1925, 1922, 1921, 1920
4080 W 1ST ST SPC 195	2017, 2014, 2010, 2005, 2002, 2001, 2000, 1997, 1995, 1992, 1991, 1986, 1980, 1975, 1971, 1970, 1966, 1965, 1961, 1960, 1956, 1955, 1952, 1950, 1946, 1945, 1941, 1936, 1930, 1926, 1925, 1922, 1921, 1920
4080 W 1ST ST SPC 197	2017, 2014, 2010, 2005, 2002, 2001, 2000, 1997, 1995, 1992, 1991, 1986, 1980, 1975, 1971, 1970, 1966, 1965, 1961, 1960, 1956, 1955, 1952, 1950, 1946, 1945, 1941, 1936, 1930, 1926, 1925, 1922, 1921, 1920
4080 W 1ST ST SPC 198	2017, 2014, 2010, 2005, 2002, 2001, 2000, 1997, 1995, 1992, 1991, 1986, 1980, 1975, 1971, 1970, 1966, 1965, 1961, 1960, 1956, 1955, 1952, 1950, 1946, 1945, 1941, 1936, 1930, 1926, 1925, 1922, 1921, 1920
4080 W 1ST ST SPC 200	2017, 2014, 2010, 2005, 2002, 2001, 2000, 1997, 1995, 1992, 1991, 1986, 1980, 1975, 1971, 1970, 1966, 1965, 1961, 1960, 1956, 1955, 1952, 1950, 1946, 1945, 1941, 1936, 1930, 1926, 1925, 1922, 1921, 1920
4080 W 1ST ST SPC 201	2017, 2014, 2010, 2005, 2002, 2001, 2000, 1997, 1995, 1992, 1991, 1986, 1980, 1975, 1971, 1970, 1966, 1965, 1961, 1960, 1956, 1955, 1952, 1950, 1946, 1945, 1941, 1936, 1930, 1926, 1925, 1922, 1921, 1920
4080 W 1ST ST SPC 203	2017, 2014, 2010, 2005, 2002, 2001, 2000, 1997, 1995, 1992, 1991, 1986, 1980, 1975, 1971, 1970, 1966, 1965, 1961, 1960, 1956, 1955, 1952, 1950, 1946, 1945, 1941, 1936, 1930, 1926, 1925, 1922, 1921, 1920
4080 W 1ST ST SPC 204	2017, 2014, 2010, 2005, 2002, 2001, 2000, 1997, 1995, 1992, 1991, 1986, 1980, 1975, 1971, 1970, 1966, 1965, 1961, 1960, 1956, 1955, 1952, 1950, 1946, 1945, 1941, 1936, 1930, 1926, 1925, 1922, 1921, 1920
4080 W 1ST ST SPC 205	2017, 2014, 2010, 2005, 2002, 2001, 2000, 1997, 1995, 1992, 1991, 1986, 1980, 1975, 1971, 1970, 1966, 1965, 1961, 1960, 1956, 1955, 1952, 1950, 1946, 1945, 1941, 1936, 1930, 1926, 1925, 1922, 1921, 1920
4080 W 1ST ST SPC 206	2017, 2014, 2010, 2005, 2002, 2001, 2000, 1997, 1995, 1992, 1991, 1986, 1980, 1975, 1971, 1970, 1966, 1965, 1961, 1960, 1956, 1955, 1952, 1950, 1946, 1945, 1941, 1936, 1930, 1926, 1925, 1922, 1921, 1920
4080 W 1ST ST SPC 207	2017, 2014, 2010, 2005, 2002, 2001, 2000, 1997, 1995, 1992, 1991, 1986, 1980, 1975, 1971, 1970, 1966, 1965, 1961, 1960, 1956, 1955, 1952, 1950, 1946, 1945, 1941, 1936, 1930, 1926, 1925, 1922, 1921, 1920
4080 W 1ST ST SPC 209	2017, 2014, 2010, 2005, 2002, 2001, 2000, 1997, 1995, 1992, 1991, 1986, 1980, 1975, 1971, 1970, 1966, 1965, 1961, 1960, 1956, 1955, 1952, 1950, 1946, 1945, 1941, 1936, 1930, 1926, 1925, 1922, 1921, 1920
4080 W 1ST ST SPC 211	2017, 2014, 2010, 2005, 2002, 2001, 2000, 1997, 1995, 1992, 1991, 1986, 1980, 1975, 1971, 1970, 1966, 1965, 1961, 1960, 1956, 1955, 1952, 1950, 1946, 1945, 1941, 1936, 1930, 1926, 1925, 1922, 1921, 1920
4080 W 1ST ST SPC 212	2017, 2014, 2010, 2005, 2002, 2001, 2000, 1997, 1995, 1992, 1991, 1986, 1980, 1975, 1971, 1970, 1966, 1965, 1961, 1960, 1956, 1955, 1952, 1950, 1946, 1945, 1941, 1936, 1930, 1926, 1925, 1922, 1921, 1920

FINDINGS

Address Researched	Address Not Identified in Research Source
4080 W 1ST ST SPC 213	2017, 2014, 2010, 2005, 2002, 2001, 2000, 1997, 1995, 1992, 1991, 1986, 1980, 1975, 1971, 1970, 1966, 1965, 1961, 1960, 1956, 1955, 1952, 1950, 1946, 1945, 1941, 1936, 1930, 1926, 1925, 1922, 1921, 1920
4080 W 1ST ST SPC 215	2017, 2014, 2010, 2005, 2002, 2001, 2000, 1997, 1995, 1992, 1991, 1986, 1980, 1975, 1971, 1970, 1966, 1965, 1961, 1960, 1956, 1955, 1952, 1950, 1946, 1945, 1941, 1936, 1930, 1926, 1925, 1922, 1921, 1920
4080 W 1ST ST SPC 217	2017, 2014, 2010, 2005, 2002, 2001, 2000, 1997, 1995, 1992, 1991, 1986, 1980, 1975, 1971, 1970, 1966, 1965, 1961, 1960, 1956, 1955, 1952, 1950, 1946, 1945, 1941, 1936, 1930, 1926, 1925, 1922, 1921, 1920
4080 W 1ST ST SPC 219	2017, 2014, 2010, 2005, 2002, 2001, 2000, 1997, 1995, 1992, 1991, 1986, 1980, 1975, 1971, 1970, 1966, 1965, 1961, 1960, 1956, 1955, 1952, 1950, 1946, 1945, 1941, 1936, 1930, 1926, 1925, 1922, 1921, 1920
4080 W 1ST ST SPC 220	2017, 2014, 2010, 2005, 2002, 2001, 2000, 1997, 1995, 1992, 1991, 1986, 1980, 1975, 1971, 1970, 1966, 1965, 1961, 1960, 1956, 1955, 1952, 1950, 1946, 1945, 1941, 1936, 1930, 1926, 1925, 1922, 1921, 1920
4080 W 1ST ST SPC 221	2017, 2014, 2010, 2005, 2002, 2001, 2000, 1997, 1995, 1992, 1991, 1986, 1980, 1975, 1971, 1970, 1966, 1965, 1961, 1960, 1956, 1955, 1952, 1950, 1946, 1945, 1941, 1936, 1930, 1926, 1925, 1922, 1921, 1920
4080 W 1ST ST SPC 223	2017, 2014, 2010, 2005, 2002, 2001, 2000, 1997, 1995, 1992, 1991, 1986, 1980, 1975, 1971, 1970, 1966, 1965, 1961, 1960, 1956, 1955, 1952, 1950, 1946, 1945, 1941, 1936, 1930, 1926, 1925, 1922, 1921, 1920
4080 W 1ST ST SPC 225	2017, 2014, 2010, 2005, 2002, 2001, 2000, 1997, 1995, 1992, 1991, 1986, 1980, 1975, 1971, 1970, 1966, 1965, 1961, 1960, 1956, 1955, 1952, 1950, 1946, 1945, 1941, 1936, 1930, 1926, 1925, 1922, 1921, 1920
4080 W 1ST ST SPC 226	2017, 2014, 2010, 2005, 2002, 2001, 2000, 1997, 1995, 1992, 1991, 1986, 1980, 1975, 1971, 1970, 1966, 1965, 1961, 1960, 1956, 1955, 1952, 1950, 1946, 1945, 1941, 1936, 1930, 1926, 1925, 1922, 1921, 1920
4080 W 1ST ST SPC 227	2017, 2014, 2010, 2005, 2002, 2001, 2000, 1997, 1995, 1992, 1991, 1986, 1980, 1975, 1971, 1970, 1966, 1965, 1961, 1960, 1956, 1955, 1952, 1950, 1946, 1945, 1941, 1936, 1930, 1926, 1925, 1922, 1921, 1920
4080 W 1ST ST SPC 228	2017, 2014, 2010, 2005, 2002, 2001, 2000, 1997, 1995, 1992, 1991, 1986, 1980, 1975, 1971, 1970, 1966, 1965, 1961, 1960, 1956, 1955, 1952, 1950, 1946, 1945, 1941, 1936, 1930, 1926, 1925, 1922, 1921, 1920
4080 W 1ST ST SPC 229	2017, 2014, 2010, 2005, 2002, 2001, 2000, 1997, 1995, 1992, 1991, 1986, 1980, 1975, 1971, 1970, 1966, 1965, 1961, 1960, 1956, 1955, 1952, 1950, 1946, 1945, 1941, 1936, 1930, 1926, 1925, 1922, 1921, 1920
4080 W 1ST ST SPC 230	2017, 2014, 2010, 2005, 2002, 2001, 2000, 1997, 1995, 1992, 1991, 1986, 1980, 1975, 1971, 1970, 1966, 1965, 1961, 1960, 1956, 1955, 1952, 1950, 1946, 1945, 1941, 1936, 1930, 1926, 1925, 1922, 1921, 1920
4080 W 1ST ST SPC 231	2017, 2014, 2010, 2005, 2002, 2001, 2000, 1997, 1995, 1992, 1991, 1986, 1980, 1975, 1971, 1970, 1966, 1965, 1961, 1960, 1956, 1955, 1952, 1950, 1946, 1945, 1941, 1936, 1930, 1926, 1925, 1922, 1921, 1920
4080 W 1ST ST SPC 233	2017, 2014, 2010, 2005, 2002, 2001, 2000, 1997, 1995, 1992, 1991, 1986, 1980, 1975, 1971, 1970, 1966, 1965, 1961, 1960, 1956, 1955, 1952, 1950, 1946, 1945, 1941, 1936, 1930, 1926, 1925, 1922, 1921, 1920
4080 W 1ST ST SPC 234	2017, 2014, 2010, 2005, 2002, 2001, 2000, 1997, 1995, 1992, 1991, 1986, 1980, 1975, 1971, 1970, 1966, 1965, 1961, 1960, 1956, 1955, 1952, 1950, 1946, 1945, 1941, 1936, 1930, 1926, 1925, 1922, 1921, 1920

FINDINGS

Address Researched	Address Not Identified in Research Source
4080 W 1ST ST SPC 236	2017, 2014, 2010, 2005, 2002, 2001, 2000, 1997, 1995, 1992, 1991, 1986, 1980, 1975, 1971, 1970, 1966, 1965, 1961, 1960, 1956, 1955, 1952, 1950, 1946, 1945, 1941, 1936, 1930, 1926, 1925, 1922, 1921, 1920
4080 W 1ST ST SPC 237	2017, 2014, 2010, 2005, 2002, 2001, 2000, 1997, 1995, 1992, 1991, 1986, 1980, 1975, 1971, 1970, 1966, 1965, 1961, 1960, 1956, 1955, 1952, 1950, 1946, 1945, 1941, 1936, 1930, 1926, 1925, 1922, 1921, 1920
4080 W 1ST ST SPC 238	2017, 2014, 2010, 2005, 2002, 2001, 2000, 1997, 1995, 1992, 1991, 1986, 1980, 1975, 1971, 1970, 1966, 1965, 1961, 1960, 1956, 1955, 1952, 1950, 1946, 1945, 1941, 1936, 1930, 1926, 1925, 1922, 1921, 1920
4080 W 1ST ST SPC 239	2017, 2014, 2010, 2005, 2002, 2001, 2000, 1997, 1995, 1992, 1991, 1986, 1980, 1975, 1971, 1970, 1966, 1965, 1961, 1960, 1956, 1955, 1952, 1950, 1946, 1945, 1941, 1936, 1930, 1926, 1925, 1922, 1921, 1920
4080 W 1ST ST SPC 240	2017, 2014, 2010, 2005, 2002, 2001, 2000, 1997, 1995, 1992, 1991, 1986, 1980, 1975, 1971, 1970, 1966, 1965, 1961, 1960, 1956, 1955, 1952, 1950, 1946, 1945, 1941, 1936, 1930, 1926, 1925, 1922, 1921, 1920
4080 W 1ST ST SPC 241	2017, 2014, 2010, 2005, 2002, 2001, 2000, 1997, 1995, 1992, 1991, 1986, 1980, 1975, 1971, 1970, 1966, 1965, 1961, 1960, 1956, 1955, 1952, 1950, 1946, 1945, 1941, 1936, 1930, 1926, 1925, 1922, 1921, 1920
4080 W 1ST ST SPC 242	2017, 2014, 2010, 2005, 2002, 2001, 2000, 1997, 1995, 1992, 1991, 1986, 1980, 1975, 1971, 1970, 1966, 1965, 1961, 1960, 1956, 1955, 1952, 1950, 1946, 1945, 1941, 1936, 1930, 1926, 1925, 1922, 1921, 1920
4080 W 1ST ST SPC 243	2017, 2014, 2010, 2005, 2002, 2001, 2000, 1997, 1995, 1992, 1991, 1986, 1980, 1975, 1971, 1970, 1966, 1965, 1961, 1960, 1956, 1955, 1952, 1950, 1946, 1945, 1941, 1936, 1930, 1926, 1925, 1922, 1921, 1920
4080 W 1ST ST SPC 244	2017, 2014, 2010, 2005, 2002, 2001, 2000, 1997, 1995, 1992, 1991, 1986, 1980, 1975, 1971, 1970, 1966, 1965, 1961, 1960, 1956, 1955, 1952, 1950, 1946, 1945, 1941, 1936, 1930, 1926, 1925, 1922, 1921, 1920
4080 W 1ST ST SPC 245	2017, 2014, 2010, 2005, 2002, 2001, 2000, 1997, 1995, 1992, 1991, 1986, 1980, 1975, 1971, 1970, 1966, 1965, 1961, 1960, 1956, 1955, 1952, 1950, 1946, 1945, 1941, 1936, 1930, 1926, 1925, 1922, 1921, 1920
4080 W 1ST ST SPC 246	2017, 2014, 2010, 2005, 2002, 2001, 2000, 1997, 1995, 1992, 1991, 1986, 1980, 1975, 1971, 1970, 1966, 1965, 1961, 1960, 1956, 1955, 1952, 1950, 1946, 1945, 1941, 1936, 1930, 1926, 1925, 1922, 1921, 1920
4080 W 1ST ST SPC 247	2017, 2014, 2010, 2005, 2002, 2001, 2000, 1997, 1995, 1992, 1991, 1986, 1980, 1975, 1971, 1970, 1966, 1965, 1961, 1960, 1956, 1955, 1952, 1950, 1946, 1945, 1941, 1936, 1930, 1926, 1925, 1922, 1921, 1920
4080 W 1ST ST SPC 248	2017, 2014, 2010, 2005, 2002, 2001, 2000, 1997, 1995, 1992, 1991, 1986, 1980, 1975, 1971, 1970, 1966, 1965, 1961, 1960, 1956, 1955, 1952, 1950, 1946, 1945, 1941, 1936, 1930, 1926, 1925, 1922, 1921, 1920
4080 W 1ST ST SPC 249	2017, 2014, 2010, 2005, 2002, 2001, 2000, 1997, 1995, 1992, 1991, 1986, 1980, 1975, 1971, 1970, 1966, 1965, 1961, 1960, 1956, 1955, 1952, 1950, 1946, 1945, 1941, 1936, 1930, 1926, 1925, 1922, 1921, 1920
4080 W 1ST ST SPC 250	2017, 2014, 2010, 2005, 2002, 2001, 2000, 1997, 1995, 1992, 1991, 1986, 1980, 1975, 1971, 1970, 1966, 1965, 1961, 1960, 1956, 1955, 1952, 1950, 1946, 1945, 1941, 1936, 1930, 1926, 1925, 1922, 1921, 1920
4080 W 1ST ST SPC 253	2017, 2014, 2010, 2005, 2002, 2001, 2000, 1997, 1995, 1992, 1991, 1986, 1980, 1975, 1971, 1970, 1966, 1965, 1961, 1960, 1956, 1955, 1952, 1950, 1946, 1945, 1941, 1936, 1930, 1926, 1925, 1922, 1921, 1920

FINDINGS

Address Researched	Address Not Identified in Research Source
4080 W 1ST ST SPC 254	2017, 2014, 2010, 2005, 2002, 2001, 2000, 1997, 1995, 1992, 1991, 1986, 1980, 1975, 1971, 1970, 1966, 1965, 1961, 1960, 1956, 1955, 1952, 1950, 1946, 1945, 1941, 1936, 1930, 1926, 1925, 1922, 1921, 1920
4080 W 1ST ST SPC 257	2017, 2014, 2010, 2005, 2002, 2001, 2000, 1997, 1995, 1992, 1991, 1986, 1980, 1975, 1971, 1970, 1966, 1965, 1961, 1960, 1956, 1955, 1952, 1950, 1946, 1945, 1941, 1936, 1930, 1926, 1925, 1922, 1921, 1920
4080 W 1ST ST SPC 258	2017, 2014, 2010, 2005, 2002, 2001, 2000, 1997, 1995, 1992, 1991, 1986, 1980, 1975, 1971, 1970, 1966, 1965, 1961, 1960, 1956, 1955, 1952, 1950, 1946, 1945, 1941, 1936, 1930, 1926, 1925, 1922, 1921, 1920
4080 W 1ST ST SPC 259	2017, 2014, 2010, 2005, 2002, 2001, 2000, 1997, 1995, 1992, 1991, 1986, 1980, 1975, 1971, 1970, 1966, 1965, 1961, 1960, 1956, 1955, 1952, 1950, 1946, 1945, 1941, 1936, 1930, 1926, 1925, 1922, 1921, 1920
4080 W 1ST ST SPC 260	2017, 2014, 2010, 2005, 2002, 2001, 2000, 1997, 1995, 1992, 1991, 1986, 1980, 1975, 1971, 1970, 1966, 1965, 1961, 1960, 1956, 1955, 1952, 1950, 1946, 1945, 1941, 1936, 1930, 1926, 1925, 1922, 1921, 1920
4080 W 1ST ST SPC 261	2017, 2014, 2010, 2005, 2002, 2001, 2000, 1997, 1995, 1992, 1991, 1986, 1980, 1975, 1971, 1970, 1966, 1965, 1961, 1960, 1956, 1955, 1952, 1950, 1946, 1945, 1941, 1936, 1930, 1926, 1925, 1922, 1921, 1920
4080 W 1ST ST SPC 262	2017, 2014, 2010, 2005, 2002, 2001, 2000, 1997, 1995, 1992, 1991, 1986, 1980, 1975, 1971, 1970, 1966, 1965, 1961, 1960, 1956, 1955, 1952, 1950, 1946, 1945, 1941, 1936, 1930, 1926, 1925, 1922, 1921, 1920
4080 W 1ST ST SPC 264	2017, 2014, 2010, 2005, 2002, 2001, 2000, 1997, 1995, 1992, 1991, 1986, 1980, 1975, 1971, 1970, 1966, 1965, 1961, 1960, 1956, 1955, 1952, 1950, 1946, 1945, 1941, 1936, 1930, 1926, 1925, 1922, 1921, 1920
4080 W 1ST ST SPC 265	2017, 2014, 2010, 2005, 2002, 2001, 2000, 1997, 1995, 1992, 1991, 1986, 1980, 1975, 1971, 1970, 1966, 1965, 1961, 1960, 1956, 1955, 1952, 1950, 1946, 1945, 1941, 1936, 1930, 1926, 1925, 1922, 1921, 1920
4080 W 1ST ST SPC 267	2017, 2014, 2010, 2005, 2002, 2001, 2000, 1997, 1995, 1992, 1991, 1986, 1980, 1975, 1971, 1970, 1966, 1965, 1961, 1960, 1956, 1955, 1952, 1950, 1946, 1945, 1941, 1936, 1930, 1926, 1925, 1922, 1921, 1920
4080 W 1ST ST SPC 270	2017, 2014, 2010, 2005, 2002, 2001, 2000, 1997, 1995, 1992, 1991, 1986, 1980, 1975, 1971, 1970, 1966, 1965, 1961, 1960, 1956, 1955, 1952, 1950, 1946, 1945, 1941, 1936, 1930, 1926, 1925, 1922, 1921, 1920
4080 W 1ST ST SPC 271	2017, 2014, 2010, 2005, 2002, 2001, 2000, 1997, 1995, 1992, 1991, 1986, 1980, 1975, 1971, 1970, 1966, 1965, 1961, 1960, 1956, 1955, 1952, 1950, 1946, 1945, 1941, 1936, 1930, 1926, 1925, 1922, 1921, 1920
4080 W 1ST ST SPC 272	2017, 2014, 2010, 2005, 2002, 2001, 2000, 1997, 1995, 1992, 1991, 1986, 1980, 1975, 1971, 1970, 1966, 1965, 1961, 1960, 1956, 1955, 1952, 1950, 1946, 1945, 1941, 1936, 1930, 1926, 1925, 1922, 1921, 1920
4080 W 1ST ST SPC 274	2017, 2014, 2010, 2005, 2002, 2001, 2000, 1997, 1995, 1992, 1991, 1986, 1980, 1975, 1971, 1970, 1966, 1965, 1961, 1960, 1956, 1955, 1952, 1950, 1946, 1945, 1941, 1936, 1930, 1926, 1925, 1922, 1921, 1920
4080 W 1ST ST SPC 275	2017, 2014, 2010, 2005, 2002, 2001, 2000, 1997, 1995, 1992, 1991, 1986, 1980, 1975, 1971, 1970, 1966, 1965, 1961, 1960, 1956, 1955, 1952, 1950, 1946, 1945, 1941, 1936, 1930, 1926, 1925, 1922, 1921, 1920
4080 W 1ST ST SPC 276	2017, 2014, 2010, 2005, 2002, 2001, 2000, 1997, 1995, 1992, 1991, 1986, 1980, 1975, 1971, 1970, 1966, 1965, 1961, 1960, 1956, 1955, 1952, 1950, 1946, 1945, 1941, 1936, 1930, 1926, 1925, 1922, 1921, 1920

FINDINGS

Address Researched	Address Not Identified in Research Source
4080 W 1ST ST SPC 277	2017, 2014, 2010, 2005, 2002, 2001, 2000, 1997, 1995, 1992, 1991, 1986, 1980, 1975, 1971, 1970, 1966, 1965, 1961, 1960, 1956, 1955, 1952, 1950, 1946, 1945, 1941, 1936, 1930, 1926, 1925, 1922, 1921, 1920
4080 W 1ST ST SPC 278	2017, 2014, 2010, 2005, 2002, 2001, 2000, 1997, 1995, 1992, 1991, 1986, 1980, 1975, 1971, 1970, 1966, 1965, 1961, 1960, 1956, 1955, 1952, 1950, 1946, 1945, 1941, 1936, 1930, 1926, 1925, 1922, 1921, 1920
4080 W 1ST ST SPC 280	2017, 2014, 2010, 2005, 2002, 2001, 2000, 1997, 1995, 1992, 1991, 1986, 1980, 1975, 1971, 1970, 1966, 1965, 1961, 1960, 1956, 1955, 1952, 1950, 1946, 1945, 1941, 1936, 1930, 1926, 1925, 1922, 1921, 1920
4080 W 1ST ST SPC 281	2017, 2014, 2010, 2005, 2002, 2001, 2000, 1997, 1995, 1992, 1991, 1986, 1980, 1975, 1971, 1970, 1966, 1965, 1961, 1960, 1956, 1955, 1952, 1950, 1946, 1945, 1941, 1936, 1930, 1926, 1925, 1922, 1921, 1920
4080 W 1ST ST SPC 283	2017, 2014, 2010, 2005, 2002, 2001, 2000, 1997, 1995, 1992, 1991, 1986, 1980, 1975, 1971, 1970, 1966, 1965, 1961, 1960, 1956, 1955, 1952, 1950, 1946, 1945, 1941, 1936, 1930, 1926, 1925, 1922, 1921, 1920
4080 W 1ST ST SPC 284	2017, 2014, 2010, 2005, 2002, 2001, 2000, 1997, 1995, 1992, 1991, 1986, 1980, 1975, 1971, 1970, 1966, 1965, 1961, 1960, 1956, 1955, 1952, 1950, 1946, 1945, 1941, 1936, 1930, 1926, 1925, 1922, 1921, 1920
4080 W 1ST ST SPC 285	2017, 2014, 2010, 2005, 2002, 2001, 2000, 1997, 1995, 1992, 1991, 1986, 1980, 1975, 1971, 1970, 1966, 1965, 1961, 1960, 1956, 1955, 1952, 1950, 1946, 1945, 1941, 1936, 1930, 1926, 1925, 1922, 1921, 1920
4080 W 1ST ST SPC 286	2017, 2014, 2010, 2005, 2002, 2001, 2000, 1997, 1995, 1992, 1991, 1986, 1980, 1975, 1971, 1970, 1966, 1965, 1961, 1960, 1956, 1955, 1952, 1950, 1946, 1945, 1941, 1936, 1930, 1926, 1925, 1922, 1921, 1920
4080 W 1ST ST SPC 287	2017, 2014, 2010, 2005, 2002, 2001, 2000, 1997, 1995, 1992, 1991, 1986, 1980, 1975, 1971, 1970, 1966, 1965, 1961, 1960, 1956, 1955, 1952, 1950, 1946, 1945, 1941, 1936, 1930, 1926, 1925, 1922, 1921, 1920
4080 W 1ST ST SPC 288	2017, 2014, 2010, 2005, 2002, 2001, 2000, 1997, 1995, 1992, 1991, 1986, 1980, 1975, 1971, 1970, 1966, 1965, 1961, 1960, 1956, 1955, 1952, 1950, 1946, 1945, 1941, 1936, 1930, 1926, 1925, 1922, 1921, 1920
4080 W 1ST ST SPC 290	2017, 2014, 2010, 2005, 2002, 2001, 2000, 1997, 1995, 1992, 1991, 1986, 1980, 1975, 1971, 1970, 1966, 1965, 1961, 1960, 1956, 1955, 1952, 1950, 1946, 1945, 1941, 1936, 1930, 1926, 1925, 1922, 1921, 1920
4080 W 1ST ST SPC 291	2017, 2014, 2010, 2005, 2002, 2001, 2000, 1997, 1995, 1992, 1991, 1986, 1980, 1975, 1971, 1970, 1966, 1965, 1961, 1960, 1956, 1955, 1952, 1950, 1946, 1945, 1941, 1936, 1930, 1926, 1925, 1922, 1921, 1920
4086 W 1ST ST	2020, 2017, 2014, 2010, 2002, 2001, 2000, 1997, 1995, 1992, 1991, 1986, 1980, 1975, 1971, 1970, 1966, 1965, 1961, 1960, 1956, 1955, 1952, 1950, 1946, 1945, 1941, 1936, 1930, 1926, 1925, 1922, 1921, 1920
4096 W 1ST ST	2020, 2017, 2010, 2005, 2002, 2001, 2000, 1997, 1995, 1992, 1991, 1986, 1980, 1975, 1971, 1970, 1966, 1965, 1961, 1960, 1956, 1955, 1952, 1950, 1946, 1945, 1941, 1936, 1930, 1926, 1925, 1922, 1921, 1920
4101 1ST ST	2020, 2017, 2014, 2010, 2005, 2002, 2001, 2000, 1997, 1995, 1992, 1991, 1986, 1975, 1971, 1970, 1966, 1965, 1961, 1960, 1956, 1955, 1952, 1950, 1946, 1945, 1941, 1936, 1930, 1926, 1925, 1922, 1921, 1920
4107 BOLSA ST	2020, 2017, 2014, 2010, 2005, 2002, 2001, 2000, 1997, 1995, 1992, 1991, 1986, 1980, 1975, 1971, 1970, 1965, 1961, 1960, 1956, 1955, 1952, 1950, 1946, 1945, 1941, 1936, 1930, 1926, 1925, 1922, 1921, 1920

FINDINGS

Address Researched	Address Not Identified in Research Source
4107 BOLSA ST	2020, 2017, 2014, 2010, 2005, 2002, 2001, 2000, 1997, 1995, 1992, 1991, 1986, 1980, 1975, 1971, 1970, 1966, 1961, 1960, 1956, 1955, 1952, 1950, 1946, 1945, 1941, 1936, 1930, 1926, 1925, 1922, 1921, 1920
4111 1ST ST	2020, 2017, 2014, 2010, 2005, 2002, 2001, 2000, 1997, 1995, 1992, 1991, 1986, 1975, 1971, 1970, 1966, 1965, 1961, 1960, 1956, 1955, 1952, 1950, 1946, 1945, 1941, 1936, 1930, 1926, 1925, 1922, 1921, 1920
4136 1ST AVE	2020, 2017, 2014, 2010, 2005, 2002, 2001, 2000, 1997, 1992, 1991, 1986, 1980, 1975, 1971, 1970, 1966, 1965, 1961, 1960, 1956, 1955, 1952, 1950, 1946, 1945, 1941, 1936, 1930, 1926, 1925, 1922, 1921, 1920
4181 1ST ST	2020, 2017, 2014, 2010, 2005, 2002, 2001, 2000, 1997, 1995, 1992, 1991, 1986, 1980, 1975, 1971, 1970, 1966, 1965, 1961, 1960, 1956, 1955, 1952, 1950, 1946, 1945, 1936, 1930, 1926, 1925, 1922, 1921, 1920
4192 1ST ST	2020, 2017, 2014, 2010, 2005, 2002, 2001, 2000, 1997, 1995, 1992, 1991, 1986, 1980, 1975, 1971, 1970, 1966, 1965, 1961, 1960, 1956, 1955, 1952, 1950, 1946, 1945, 1941, 1936, 1930, 1926, 1922, 1921, 1920
4200 1ST ST	2020, 2017, 2014, 2010, 2005, 2001, 2000, 1997, 1995, 1992, 1991, 1986, 1980, 1975, 1971, 1970, 1966, 1965, 1961, 1960, 1956, 1955, 1952, 1950, 1946, 1945, 1941, 1936, 1930, 1926, 1925, 1922, 1921, 1920
4200 W 1ST ST	2020, 2017, 2014, 2010, 2005, 2002, 2001, 2000, 1997, 1992, 1991, 1986, 1980, 1975, 1971, 1970, 1966, 1965, 1961, 1960, 1956, 1955, 1952, 1950, 1946, 1945, 1941, 1936, 1930, 1926, 1925, 1922, 1921, 1920
4200 W 1ST ST	2020, 2017, 2014, 2010, 2002, 2001, 2000, 1997, 1995, 1992, 1991, 1986, 1980, 1975, 1971, 1970, 1966, 1965, 1961, 1960, 1956, 1955, 1952, 1950, 1946, 1945, 1941, 1936, 1930, 1926, 1925, 1922, 1921, 1920
4200 W 1ST ST	2020, 2017, 2014, 2005, 2002, 2001, 2000, 1997, 1995, 1992, 1991, 1986, 1980, 1975, 1971, 1970, 1966, 1965, 1961, 1960, 1956, 1955, 1952, 1950, 1946, 1945, 1941, 1936, 1930, 1926, 1925, 1922, 1921, 1920
4200 W 1ST ST	2020, 2017, 2010, 2005, 2002, 2001, 2000, 1997, 1995, 1992, 1991, 1986, 1980, 1975, 1971, 1970, 1966, 1965, 1961, 1960, 1956, 1955, 1952, 1950, 1946, 1945, 1941, 1936, 1930, 1926, 1925, 1922, 1921, 1920
4200 W 1ST ST	2017, 2014, 2010, 2005, 2002, 2001, 2000, 1997, 1995, 1992, 1991, 1986, 1980, 1975, 1971, 1970, 1966, 1965, 1961, 1960, 1956, 1955, 1952, 1950, 1946, 1945, 1941, 1936, 1930, 1926, 1925, 1922, 1921, 1920
4201 1ST ST	2020, 2017, 2014, 2010, 2005, 2001, 2000, 1997, 1995, 1992, 1991, 1986, 1980, 1975, 1971, 1970, 1966, 1965, 1961, 1960, 1956, 1955, 1952, 1950, 1946, 1945, 1941, 1936, 1930, 1926, 1925, 1922, 1921, 1920
4201 1ST ST	2020, 2017, 2014, 2010, 2005, 2002, 2001, 2000, 1997, 1995, 1992, 1991, 1980, 1975, 1971, 1970, 1966, 1965, 1961, 1960, 1956, 1955, 1952, 1950, 1946, 1945, 1941, 1936, 1930, 1926, 1925, 1922, 1921, 1920
4201 1ST ST	2020, 2017, 2014, 2010, 2005, 2002, 2001, 2000, 1997, 1995, 1992, 1991, 1986, 1980, 1971, 1970, 1966, 1965, 1961, 1960, 1956, 1955, 1952, 1950, 1946, 1945, 1941, 1936, 1930, 1926, 1925, 1922, 1921, 1920
4201 1ST ST	2020, 2017, 2014, 2010, 2005, 2002, 2001, 2000, 1997, 1995, 1992, 1986, 1980, 1975, 1971, 1970, 1966, 1965, 1961, 1960, 1956, 1955, 1952, 1950, 1946, 1945, 1941, 1936, 1930, 1926, 1925, 1922, 1921, 1920
4201 W 1ST ST	2020, 2017, 2014, 2010, 2005, 2002, 2001, 2000, 1997, 1995, 1991, 1986, 1980, 1975, 1971, 1970, 1966, 1965, 1961, 1960, 1956, 1955, 1952, 1950, 1946, 1945, 1941, 1936, 1930, 1926, 1925, 1922, 1921, 1920

FINDINGS

Address Researched	Address Not Identified in Research Source
4201 W 1ST ST	2020, 2017, 2014, 2010, 2005, 2002, 2001, 2000, 1997, 1992, 1991, 1986, 1980, 1975, 1971, 1970, 1966, 1965, 1961, 1960, 1956, 1955, 1952, 1950, 1946, 1945, 1941, 1936, 1930, 1926, 1925, 1922, 1921, 1920
4201 W 1ST ST	2020, 2017, 2014, 2005, 2002, 2001, 2000, 1997, 1995, 1992, 1991, 1986, 1980, 1975, 1971, 1970, 1966, 1965, 1961, 1960, 1956, 1955, 1952, 1950, 1946, 1945, 1941, 1936, 1930, 1926, 1925, 1922, 1921, 1920
4201 W 1ST ST	2017, 2014, 2010, 2005, 2002, 2001, 2000, 1997, 1995, 1992, 1991, 1986, 1980, 1975, 1971, 1970, 1966, 1965, 1961, 1960, 1956, 1955, 1952, 1950, 1946, 1945, 1941, 1936, 1930, 1926, 1925, 1922, 1921, 1920
4202 1ST ST	2020, 2017, 2014, 2010, 2005, 2002, 2001, 2000, 1997, 1995, 1992, 1991, 1986, 1980, 1971, 1970, 1966, 1965, 1961, 1960, 1956, 1955, 1952, 1950, 1946, 1945, 1941, 1936, 1930, 1926, 1925, 1922, 1921, 1920
4202 1ST ST	2020, 2017, 2014, 2010, 2005, 2002, 2001, 2000, 1997, 1995, 1992, 1991, 1986, 1975, 1971, 1970, 1966, 1965, 1961, 1960, 1956, 1955, 1952, 1950, 1946, 1945, 1941, 1936, 1930, 1926, 1925, 1922, 1921, 1920
4202 1ST ST	2020, 2017, 2014, 2010, 2005, 2002, 2001, 2000, 1997, 1995, 1992, 1991, 1980, 1975, 1971, 1970, 1966, 1965, 1961, 1960, 1956, 1955, 1952, 1950, 1946, 1945, 1941, 1936, 1930, 1926, 1925, 1922, 1921, 1920
4202 BOLSA ST	2020, 2017, 2014, 2010, 2005, 2002, 2001, 2000, 1997, 1995, 1992, 1991, 1986, 1980, 1975, 1971, 1970, 1966, 1961, 1960, 1956, 1955, 1952, 1950, 1946, 1945, 1941, 1936, 1930, 1926, 1925, 1922, 1921, 1920
4202 BOLSA ST	2020, 2017, 2014, 2010, 2005, 2002, 2001, 2000, 1997, 1995, 1992, 1991, 1986, 1980, 1975, 1971, 1970, 1965, 1961, 1960, 1956, 1955, 1952, 1950, 1946, 1945, 1941, 1936, 1930, 1926, 1925, 1922, 1921, 1920
4204 BOLSA ST	2020, 2017, 2014, 2010, 2005, 2002, 2001, 2000, 1997, 1995, 1992, 1991, 1986, 1980, 1975, 1971, 1970, 1966, 1961, 1960, 1956, 1955, 1952, 1950, 1946, 1945, 1941, 1936, 1930, 1926, 1925, 1922, 1921, 1920
4206 1ST ST	2020, 2017, 2014, 2010, 2005, 2002, 2001, 2000, 1997, 1995, 1992, 1991, 1980, 1975, 1971, 1970, 1966, 1965, 1961, 1960, 1956, 1955, 1952, 1950, 1946, 1945, 1941, 1936, 1930, 1926, 1925, 1922, 1921, 1920
4206 1ST ST	2020, 2017, 2014, 2010, 2005, 2002, 2001, 2000, 1997, 1995, 1992, 1991, 1986, 1975, 1971, 1970, 1966, 1965, 1961, 1960, 1956, 1955, 1952, 1950, 1946, 1945, 1941, 1936, 1930, 1926, 1925, 1922, 1921, 1920
4206 1ST ST	2020, 2017, 2014, 2010, 2005, 2002, 2001, 2000, 1997, 1995, 1992, 1991, 1986, 1980, 1971, 1970, 1966, 1965, 1961, 1960, 1956, 1955, 1952, 1950, 1946, 1945, 1941, 1936, 1930, 1926, 1925, 1922, 1921, 1920
4206 BOLSA ST	2020, 2017, 2014, 2010, 2005, 2002, 2001, 2000, 1997, 1995, 1992, 1991, 1986, 1980, 1975, 1971, 1970, 1966, 1961, 1960, 1956, 1955, 1952, 1950, 1946, 1945, 1941, 1936, 1930, 1926, 1925, 1922, 1921, 1920
4210 1ST ST	2020, 2017, 2014, 2010, 2005, 2002, 2001, 2000, 1997, 1995, 1992, 1991, 1986, 1980, 1971, 1970, 1966, 1965, 1961, 1960, 1956, 1955, 1952, 1950, 1946, 1945, 1941, 1936, 1930, 1926, 1925, 1922, 1921, 1920
4210 1ST ST	2020, 2017, 2014, 2010, 2005, 2002, 2001, 2000, 1997, 1995, 1992, 1991, 1986, 1975, 1971, 1970, 1966, 1965, 1961, 1960, 1956, 1955, 1952, 1950, 1946, 1945, 1941, 1936, 1930, 1926, 1925, 1922, 1921, 1920
4210 1ST ST	2020, 2017, 2014, 2010, 2005, 2002, 2001, 2000, 1997, 1995, 1992, 1991, 1980, 1975, 1971, 1970, 1966, 1965, 1961, 1960, 1956, 1955, 1952, 1950, 1946, 1945, 1941, 1936, 1930, 1926, 1925, 1922, 1921, 1920

FINDINGS

Address Researched	Address Not Identified in Research Source
4210 1ST ST	2020, 2017, 2014, 2010, 2005, 2002, 2001, 2000, 1997, 1995, 1992, 1986, 1980, 1975, 1971, 1970, 1966, 1965, 1961, 1960, 1956, 1955, 1952, 1950, 1946, 1945, 1941, 1936, 1930, 1926, 1925, 1922, 1921, 1920
4210 1ST ST	2020, 2017, 2014, 2010, 2005, 2001, 2000, 1997, 1995, 1992, 1991, 1986, 1980, 1975, 1971, 1970, 1966, 1965, 1961, 1960, 1956, 1955, 1952, 1950, 1946, 1945, 1941, 1936, 1930, 1926, 1925, 1922, 1921, 1920
4210 BOLSA ST	2020, 2017, 2014, 2010, 2005, 2002, 2001, 2000, 1997, 1995, 1992, 1991, 1986, 1980, 1975, 1971, 1970, 1966, 1961, 1960, 1956, 1955, 1952, 1950, 1946, 1945, 1941, 1936, 1930, 1926, 1925, 1922, 1921, 1920
4210 BOLSA ST	2020, 2017, 2014, 2010, 2005, 2002, 2001, 2000, 1997, 1995, 1992, 1991, 1986, 1980, 1975, 1971, 1970, 1965, 1961, 1960, 1956, 1955, 1952, 1950, 1946, 1945, 1941, 1936, 1930, 1926, 1925, 1922, 1921, 1920
4210 W 1ST ST	2020, 2017, 2014, 2010, 2005, 2002, 2001, 2000, 1997, 1995, 1991, 1986, 1980, 1975, 1971, 1970, 1966, 1965, 1961, 1960, 1956, 1955, 1952, 1950, 1946, 1945, 1941, 1936, 1930, 1926, 1925, 1922, 1921, 1920
4210 W 1ST ST	2020, 2017, 2014, 2010, 2005, 2002, 2001, 1997, 1995, 1992, 1991, 1986, 1980, 1975, 1971, 1970, 1966, 1965, 1961, 1960, 1956, 1955, 1952, 1950, 1946, 1945, 1941, 1936, 1930, 1926, 1925, 1922, 1921, 1920
4210 W 1ST ST	2020, 2017, 2014, 2010, 2005, 2002, 2001, 2000, 1997, 1992, 1991, 1986, 1980, 1975, 1971, 1970, 1966, 1965, 1961, 1960, 1956, 1955, 1952, 1950, 1946, 1945, 1941, 1936, 1930, 1926, 1925, 1922, 1921, 1920
4210 W 1ST ST	2020, 2017, 2014, 2005, 2002, 2001, 2000, 1997, 1995, 1992, 1991, 1986, 1980, 1975, 1971, 1970, 1966, 1965, 1961, 1960, 1956, 1955, 1952, 1950, 1946, 1945, 1941, 1936, 1930, 1926, 1925, 1922, 1921, 1920
4210 W 1ST ST	2020, 2017, 2014, 2010, 2002, 2001, 2000, 1997, 1995, 1992, 1991, 1986, 1980, 1975, 1971, 1970, 1966, 1965, 1961, 1960, 1956, 1955, 1952, 1950, 1946, 1945, 1941, 1936, 1930, 1926, 1925, 1922, 1921, 1920
4210 W 1ST ST	2017, 2014, 2010, 2005, 2002, 2001, 2000, 1997, 1995, 1992, 1991, 1986, 1980, 1975, 1971, 1970, 1966, 1965, 1961, 1960, 1956, 1955, 1952, 1950, 1946, 1945, 1941, 1936, 1930, 1926, 1925, 1922, 1921, 1920
4210 W 1ST ST	2020, 2017, 2010, 2005, 2002, 2001, 2000, 1997, 1995, 1992, 1991, 1986, 1980, 1975, 1971, 1970, 1966, 1965, 1961, 1960, 1956, 1955, 1952, 1950, 1946, 1945, 1941, 1936, 1930, 1926, 1925, 1922, 1921, 1920
4211 1ST	2020, 2017, 2014, 2010, 2005, 2002, 2001, 2000, 1997, 1992, 1991, 1986, 1980, 1975, 1971, 1970, 1966, 1965, 1961, 1960, 1956, 1955, 1952, 1950, 1946, 1945, 1941, 1936, 1930, 1926, 1925, 1922, 1921, 1920
4211 1ST ST	2020, 2017, 2014, 2010, 2005, 2001, 2000, 1997, 1995, 1992, 1991, 1986, 1980, 1975, 1971, 1970, 1966, 1965, 1961, 1960, 1956, 1955, 1952, 1950, 1946, 1945, 1941, 1936, 1930, 1926, 1925, 1922, 1921, 1920
4211 1ST ST	2020, 2017, 2014, 2010, 2005, 2002, 2001, 2000, 1997, 1995, 1992, 1986, 1980, 1975, 1971, 1970, 1966, 1965, 1961, 1960, 1956, 1955, 1952, 1950, 1946, 1945, 1941, 1936, 1930, 1926, 1925, 1922, 1921, 1920
4211 1ST ST	2020, 2017, 2014, 2010, 2005, 2002, 2001, 2000, 1997, 1995, 1992, 1991, 1980, 1975, 1971, 1970, 1966, 1965, 1961, 1960, 1956, 1955, 1952, 1950, 1946, 1945, 1941, 1936, 1930, 1926, 1925, 1922, 1921, 1920
4211 1ST ST	2020, 2017, 2014, 2010, 2005, 2002, 2001, 2000, 1997, 1995, 1992, 1991, 1986, 1975, 1971, 1970, 1966, 1965, 1961, 1960, 1956, 1955, 1952, 1950, 1946, 1945, 1941, 1936, 1930, 1926, 1925, 1922, 1921, 1920

FINDINGS

Address Researched	Address Not Identified in Research Source
4211 1ST ST	2020, 2017, 2014, 2010, 2005, 2002, 2001, 2000, 1997, 1995, 1992, 1991, 1986, 1980, 1971, 1970, 1966, 1965, 1961, 1960, 1956, 1955, 1952, 1950, 1946, 1945, 1941, 1936, 1930, 1926, 1925, 1922, 1921, 1920
4211 E 1ST ST	2020, 2017, 2014, 2010, 2005, 2002, 2001, 2000, 1997, 1992, 1991, 1986, 1980, 1975, 1971, 1970, 1966, 1965, 1961, 1960, 1956, 1955, 1952, 1950, 1946, 1945, 1941, 1936, 1930, 1926, 1925, 1922, 1921, 1920
4211 W 1ST ST	2020, 2017, 2014, 2010, 2005, 2002, 2001, 2000, 1997, 1995, 1991, 1986, 1980, 1975, 1971, 1970, 1966, 1965, 1961, 1960, 1956, 1955, 1952, 1950, 1946, 1945, 1941, 1936, 1930, 1926, 1925, 1922, 1921, 1920
4211 W 1ST ST	2020, 2017, 2014, 2010, 2005, 2002, 2001, 1997, 1995, 1992, 1991, 1986, 1980, 1975, 1971, 1970, 1966, 1965, 1961, 1960, 1956, 1955, 1952, 1950, 1946, 1945, 1941, 1936, 1930, 1926, 1925, 1922, 1921, 1920
4211 W 1ST ST	2020, 2017, 2014, 2010, 2005, 2002, 2001, 2000, 1997, 1992, 1991, 1986, 1980, 1975, 1971, 1970, 1966, 1965, 1961, 1960, 1956, 1955, 1952, 1950, 1946, 1945, 1941, 1936, 1930, 1926, 1925, 1922, 1921, 1920
4211 W 1ST ST	2020, 2017, 2014, 2010, 2002, 2001, 2000, 1997, 1995, 1992, 1991, 1986, 1980, 1975, 1971, 1970, 1966, 1965, 1961, 1960, 1956, 1955, 1952, 1950, 1946, 1945, 1941, 1936, 1930, 1926, 1925, 1922, 1921, 1920
4211 W 1ST ST	2020, 2017, 2014, 2005, 2002, 2001, 2000, 1997, 1995, 1992, 1991, 1986, 1980, 1975, 1971, 1970, 1966, 1965, 1961, 1960, 1956, 1955, 1952, 1950, 1946, 1945, 1941, 1936, 1930, 1926, 1925, 1922, 1921, 1920
4211 W 1ST ST	2020, 2017, 2010, 2005, 2002, 2001, 2000, 1997, 1995, 1992, 1991, 1986, 1980, 1975, 1971, 1970, 1966, 1965, 1961, 1960, 1956, 1955, 1952, 1950, 1946, 1945, 1941, 1936, 1930, 1926, 1925, 1922, 1921, 1920
4211 W 1ST ST	2017, 2014, 2010, 2005, 2002, 2001, 2000, 1997, 1995, 1992, 1991, 1986, 1980, 1975, 1971, 1970, 1966, 1965, 1961, 1960, 1956, 1955, 1952, 1950, 1946, 1945, 1941, 1936, 1930, 1926, 1925, 1922, 1921, 1920
4211 W 1ST ST SPC 1	2017, 2014, 2010, 2005, 2002, 2001, 2000, 1997, 1995, 1992, 1991, 1986, 1980, 1975, 1971, 1970, 1966, 1965, 1961, 1960, 1956, 1955, 1952, 1950, 1946, 1945, 1941, 1936, 1930, 1926, 1925, 1922, 1921, 1920
4211 W 1ST ST SPC 10	2017, 2014, 2010, 2005, 2002, 2001, 2000, 1997, 1995, 1992, 1991, 1986, 1980, 1975, 1971, 1970, 1966, 1965, 1961, 1960, 1956, 1955, 1952, 1950, 1946, 1945, 1941, 1936, 1930, 1926, 1925, 1922, 1921, 1920
4211 W 1ST ST SPC 101	2017, 2014, 2010, 2005, 2002, 2001, 2000, 1997, 1995, 1992, 1991, 1986, 1980, 1975, 1971, 1970, 1966, 1965, 1961, 1960, 1956, 1955, 1952, 1950, 1946, 1945, 1941, 1936, 1930, 1926, 1925, 1922, 1921, 1920
4211 W 1ST ST SPC 102	2017, 2014, 2010, 2005, 2002, 2001, 2000, 1997, 1995, 1992, 1991, 1986, 1980, 1975, 1971, 1970, 1966, 1965, 1961, 1960, 1956, 1955, 1952, 1950, 1946, 1945, 1941, 1936, 1930, 1926, 1925, 1922, 1921, 1920
4211 W 1ST ST SPC 103	2017, 2014, 2010, 2005, 2002, 2001, 2000, 1997, 1995, 1992, 1991, 1986, 1980, 1975, 1971, 1970, 1966, 1965, 1961, 1960, 1956, 1955, 1952, 1950, 1946, 1945, 1941, 1936, 1930, 1926, 1925, 1922, 1921, 1920
4211 W 1ST ST SPC 104	2017, 2014, 2010, 2005, 2002, 2001, 2000, 1997, 1995, 1992, 1991, 1986, 1980, 1975, 1971, 1970, 1966, 1965, 1961, 1960, 1956, 1955, 1952, 1950, 1946, 1945, 1941, 1936, 1930, 1926, 1925, 1922, 1921, 1920
4211 W 1ST ST SPC 105	2017, 2014, 2010, 2005, 2002, 2001, 2000, 1997, 1995, 1992, 1991, 1986, 1980, 1975, 1971, 1970, 1966, 1965, 1961, 1960, 1956, 1955, 1952, 1950, 1946, 1945, 1941, 1936, 1930, 1926, 1925, 1922, 1921, 1920

FINDINGS

Address Researched	Address Not Identified in Research Source
4211 W 1ST ST SPC 107	2017, 2014, 2010, 2005, 2002, 2001, 2000, 1997, 1995, 1992, 1991, 1986, 1980, 1975, 1971, 1970, 1966, 1965, 1961, 1960, 1956, 1955, 1952, 1950, 1946, 1945, 1941, 1936, 1930, 1926, 1925, 1922, 1921, 1920
4211 W 1ST ST SPC 11	2017, 2014, 2010, 2005, 2002, 2001, 2000, 1997, 1995, 1992, 1991, 1986, 1980, 1975, 1971, 1970, 1966, 1965, 1961, 1960, 1956, 1955, 1952, 1950, 1946, 1945, 1941, 1936, 1930, 1926, 1925, 1922, 1921, 1920
4211 W 1ST ST SPC 110	2017, 2014, 2010, 2005, 2002, 2001, 2000, 1997, 1995, 1992, 1991, 1986, 1980, 1975, 1971, 1970, 1966, 1965, 1961, 1960, 1956, 1955, 1952, 1950, 1946, 1945, 1941, 1936, 1930, 1926, 1925, 1922, 1921, 1920
4211 W 1ST ST SPC 112	2017, 2014, 2010, 2005, 2002, 2001, 2000, 1997, 1995, 1992, 1991, 1986, 1980, 1975, 1971, 1970, 1966, 1965, 1961, 1960, 1956, 1955, 1952, 1950, 1946, 1945, 1941, 1936, 1930, 1926, 1925, 1922, 1921, 1920
4211 W 1ST ST SPC 113	2017, 2014, 2010, 2005, 2002, 2001, 2000, 1997, 1995, 1992, 1991, 1986, 1980, 1975, 1971, 1970, 1966, 1965, 1961, 1960, 1956, 1955, 1952, 1950, 1946, 1945, 1941, 1936, 1930, 1926, 1925, 1922, 1921, 1920
4211 W 1ST ST SPC 116	2017, 2014, 2010, 2005, 2002, 2001, 2000, 1997, 1995, 1992, 1991, 1986, 1980, 1975, 1971, 1970, 1966, 1965, 1961, 1960, 1956, 1955, 1952, 1950, 1946, 1945, 1941, 1936, 1930, 1926, 1925, 1922, 1921, 1920
4211 W 1ST ST SPC 118	2017, 2014, 2010, 2005, 2002, 2001, 2000, 1997, 1995, 1992, 1991, 1986, 1980, 1975, 1971, 1970, 1966, 1965, 1961, 1960, 1956, 1955, 1952, 1950, 1946, 1945, 1941, 1936, 1930, 1926, 1925, 1922, 1921, 1920
4211 W 1ST ST SPC 119	2017, 2014, 2010, 2005, 2002, 2001, 2000, 1997, 1995, 1992, 1991, 1986, 1980, 1975, 1971, 1970, 1966, 1965, 1961, 1960, 1956, 1955, 1952, 1950, 1946, 1945, 1941, 1936, 1930, 1926, 1925, 1922, 1921, 1920
4211 W 1ST ST SPC 12	2017, 2014, 2010, 2005, 2002, 2001, 2000, 1997, 1995, 1992, 1991, 1986, 1980, 1975, 1971, 1970, 1966, 1965, 1961, 1960, 1956, 1955, 1952, 1950, 1946, 1945, 1941, 1936, 1930, 1926, 1925, 1922, 1921, 1920
4211 W 1ST ST SPC 120	2017, 2014, 2010, 2005, 2002, 2001, 2000, 1997, 1995, 1992, 1991, 1986, 1980, 1975, 1971, 1970, 1966, 1965, 1961, 1960, 1956, 1955, 1952, 1950, 1946, 1945, 1941, 1936, 1930, 1926, 1925, 1922, 1921, 1920
4211 W 1ST ST SPC 121	2017, 2014, 2010, 2005, 2002, 2001, 2000, 1997, 1995, 1992, 1991, 1986, 1980, 1975, 1971, 1970, 1966, 1965, 1961, 1960, 1956, 1955, 1952, 1950, 1946, 1945, 1941, 1936, 1930, 1926, 1925, 1922, 1921, 1920
4211 W 1ST ST SPC 122	2017, 2014, 2010, 2005, 2002, 2001, 2000, 1997, 1995, 1992, 1991, 1986, 1980, 1975, 1971, 1970, 1966, 1965, 1961, 1960, 1956, 1955, 1952, 1950, 1946, 1945, 1941, 1936, 1930, 1926, 1925, 1922, 1921, 1920
4211 W 1ST ST SPC 124	2017, 2014, 2010, 2005, 2002, 2001, 2000, 1997, 1995, 1992, 1991, 1986, 1980, 1975, 1971, 1970, 1966, 1965, 1961, 1960, 1956, 1955, 1952, 1950, 1946, 1945, 1941, 1936, 1930, 1926, 1925, 1922, 1921, 1920
4211 W 1ST ST SPC 127	2017, 2014, 2010, 2005, 2002, 2001, 2000, 1997, 1995, 1992, 1991, 1986, 1980, 1975, 1971, 1970, 1966, 1965, 1961, 1960, 1956, 1955, 1952, 1950, 1946, 1945, 1941, 1936, 1930, 1926, 1925, 1922, 1921, 1920
4211 W 1ST ST SPC 128	2017, 2014, 2010, 2005, 2002, 2001, 2000, 1997, 1995, 1992, 1991, 1986, 1980, 1975, 1971, 1970, 1966, 1965, 1961, 1960, 1956, 1955, 1952, 1950, 1946, 1945, 1941, 1936, 1930, 1926, 1925, 1922, 1921, 1920
4211 W 1ST ST SPC 130	2017, 2014, 2010, 2005, 2002, 2001, 2000, 1997, 1995, 1992, 1991, 1986, 1980, 1975, 1971, 1970, 1966, 1965, 1961, 1960, 1956, 1955, 1952, 1950, 1946, 1945, 1941, 1936, 1930, 1926, 1925, 1922, 1921, 1920

FINDINGS

Address Researched	Address Not Identified in Research Source
4211 W 1ST ST SPC 132	2017, 2014, 2010, 2005, 2002, 2001, 2000, 1997, 1995, 1992, 1991, 1986, 1980, 1975, 1971, 1970, 1966, 1965, 1961, 1960, 1956, 1955, 1952, 1950, 1946, 1945, 1941, 1936, 1930, 1926, 1925, 1922, 1921, 1920
4211 W 1ST ST SPC 134	2017, 2014, 2010, 2005, 2002, 2001, 2000, 1997, 1995, 1992, 1991, 1986, 1980, 1975, 1971, 1970, 1966, 1965, 1961, 1960, 1956, 1955, 1952, 1950, 1946, 1945, 1941, 1936, 1930, 1926, 1925, 1922, 1921, 1920
4211 W 1ST ST SPC 135	2017, 2014, 2010, 2005, 2002, 2001, 2000, 1997, 1995, 1992, 1991, 1986, 1980, 1975, 1971, 1970, 1966, 1965, 1961, 1960, 1956, 1955, 1952, 1950, 1946, 1945, 1941, 1936, 1930, 1926, 1925, 1922, 1921, 1920
4211 W 1ST ST SPC 136	2017, 2014, 2010, 2005, 2002, 2001, 2000, 1997, 1995, 1992, 1991, 1986, 1980, 1975, 1971, 1970, 1966, 1965, 1961, 1960, 1956, 1955, 1952, 1950, 1946, 1945, 1941, 1936, 1930, 1926, 1925, 1922, 1921, 1920
4211 W 1ST ST SPC 137	2017, 2014, 2010, 2005, 2002, 2001, 2000, 1997, 1995, 1992, 1991, 1986, 1980, 1975, 1971, 1970, 1966, 1965, 1961, 1960, 1956, 1955, 1952, 1950, 1946, 1945, 1941, 1936, 1930, 1926, 1925, 1922, 1921, 1920
4211 W 1ST ST SPC 14	2017, 2014, 2010, 2005, 2002, 2001, 2000, 1997, 1995, 1992, 1991, 1986, 1980, 1975, 1971, 1970, 1966, 1965, 1961, 1960, 1956, 1955, 1952, 1950, 1946, 1945, 1941, 1936, 1930, 1926, 1925, 1922, 1921, 1920
4211 W 1ST ST SPC 142	2017, 2014, 2010, 2005, 2002, 2001, 2000, 1997, 1995, 1992, 1991, 1986, 1980, 1975, 1971, 1970, 1966, 1965, 1961, 1960, 1956, 1955, 1952, 1950, 1946, 1945, 1941, 1936, 1930, 1926, 1925, 1922, 1921, 1920
4211 W 1ST ST SPC 143	2017, 2014, 2010, 2005, 2002, 2001, 2000, 1997, 1995, 1992, 1991, 1986, 1980, 1975, 1971, 1970, 1966, 1965, 1961, 1960, 1956, 1955, 1952, 1950, 1946, 1945, 1941, 1936, 1930, 1926, 1925, 1922, 1921, 1920
4211 W 1ST ST SPC 147	2017, 2014, 2010, 2005, 2002, 2001, 2000, 1997, 1995, 1992, 1991, 1986, 1980, 1975, 1971, 1970, 1966, 1965, 1961, 1960, 1956, 1955, 1952, 1950, 1946, 1945, 1941, 1936, 1930, 1926, 1925, 1922, 1921, 1920
4211 W 1ST ST SPC 148	2017, 2014, 2010, 2005, 2002, 2001, 2000, 1997, 1995, 1992, 1991, 1986, 1980, 1975, 1971, 1970, 1966, 1965, 1961, 1960, 1956, 1955, 1952, 1950, 1946, 1945, 1941, 1936, 1930, 1926, 1925, 1922, 1921, 1920
4211 W 1ST ST SPC 149	2017, 2014, 2010, 2005, 2002, 2001, 2000, 1997, 1995, 1992, 1991, 1986, 1980, 1975, 1971, 1970, 1966, 1965, 1961, 1960, 1956, 1955, 1952, 1950, 1946, 1945, 1941, 1936, 1930, 1926, 1925, 1922, 1921, 1920
4211 W 1ST ST SPC 15	2017, 2014, 2010, 2005, 2002, 2001, 2000, 1997, 1995, 1992, 1991, 1986, 1980, 1975, 1971, 1970, 1966, 1965, 1961, 1960, 1956, 1955, 1952, 1950, 1946, 1945, 1941, 1936, 1930, 1926, 1925, 1922, 1921, 1920
4211 W 1ST ST SPC 150	2017, 2014, 2010, 2005, 2002, 2001, 2000, 1997, 1995, 1992, 1991, 1986, 1980, 1975, 1971, 1970, 1966, 1965, 1961, 1960, 1956, 1955, 1952, 1950, 1946, 1945, 1941, 1936, 1930, 1926, 1925, 1922, 1921, 1920
4211 W 1ST ST SPC 151	2017, 2014, 2010, 2005, 2002, 2001, 2000, 1997, 1995, 1992, 1991, 1986, 1980, 1975, 1971, 1970, 1966, 1965, 1961, 1960, 1956, 1955, 1952, 1950, 1946, 1945, 1941, 1936, 1930, 1926, 1925, 1922, 1921, 1920
4211 W 1ST ST SPC 152	2017, 2014, 2010, 2005, 2002, 2001, 2000, 1997, 1995, 1992, 1991, 1986, 1980, 1975, 1971, 1970, 1966, 1965, 1961, 1960, 1956, 1955, 1952, 1950, 1946, 1945, 1941, 1936, 1930, 1926, 1925, 1922, 1921, 1920
4211 W 1ST ST SPC 154	2017, 2014, 2010, 2005, 2002, 2001, 2000, 1997, 1995, 1992, 1991, 1986, 1980, 1975, 1971, 1970, 1966, 1965, 1961, 1960, 1956, 1955, 1952, 1950, 1946, 1945, 1941, 1936, 1930, 1926, 1925, 1922, 1921, 1920

FINDINGS

Address Researched	Address Not Identified in Research Source
4211 W 1ST ST SPC 155	2017, 2014, 2010, 2005, 2002, 2001, 2000, 1997, 1995, 1992, 1991, 1986, 1980, 1975, 1971, 1970, 1966, 1965, 1961, 1960, 1956, 1955, 1952, 1950, 1946, 1945, 1941, 1936, 1930, 1926, 1925, 1922, 1921, 1920
4211 W 1ST ST SPC 157	2017, 2014, 2010, 2005, 2002, 2001, 2000, 1997, 1995, 1992, 1991, 1986, 1980, 1975, 1971, 1970, 1966, 1965, 1961, 1960, 1956, 1955, 1952, 1950, 1946, 1945, 1941, 1936, 1930, 1926, 1925, 1922, 1921, 1920
4211 W 1ST ST SPC 158	2017, 2014, 2010, 2005, 2002, 2001, 2000, 1997, 1995, 1992, 1991, 1986, 1980, 1975, 1971, 1970, 1966, 1965, 1961, 1960, 1956, 1955, 1952, 1950, 1946, 1945, 1941, 1936, 1930, 1926, 1925, 1922, 1921, 1920
4211 W 1ST ST SPC 159	2017, 2014, 2010, 2005, 2002, 2001, 2000, 1997, 1995, 1992, 1991, 1986, 1980, 1975, 1971, 1970, 1966, 1965, 1961, 1960, 1956, 1955, 1952, 1950, 1946, 1945, 1941, 1936, 1930, 1926, 1925, 1922, 1921, 1920
4211 W 1ST ST SPC 16	2017, 2014, 2010, 2005, 2002, 2001, 2000, 1997, 1995, 1992, 1991, 1986, 1980, 1975, 1971, 1970, 1966, 1965, 1961, 1960, 1956, 1955, 1952, 1950, 1946, 1945, 1941, 1936, 1930, 1926, 1925, 1922, 1921, 1920
4211 W 1ST ST SPC 160	2017, 2014, 2010, 2005, 2002, 2001, 2000, 1997, 1995, 1992, 1991, 1986, 1980, 1975, 1971, 1970, 1966, 1965, 1961, 1960, 1956, 1955, 1952, 1950, 1946, 1945, 1941, 1936, 1930, 1926, 1925, 1922, 1921, 1920
4211 W 1ST ST SPC 161	2017, 2014, 2010, 2005, 2002, 2001, 2000, 1997, 1995, 1992, 1991, 1986, 1980, 1975, 1971, 1970, 1966, 1965, 1961, 1960, 1956, 1955, 1952, 1950, 1946, 1945, 1941, 1936, 1930, 1926, 1925, 1922, 1921, 1920
4211 W 1ST ST SPC 162	2017, 2014, 2010, 2005, 2002, 2001, 2000, 1997, 1995, 1992, 1991, 1986, 1980, 1975, 1971, 1970, 1966, 1965, 1961, 1960, 1956, 1955, 1952, 1950, 1946, 1945, 1941, 1936, 1930, 1926, 1925, 1922, 1921, 1920
4211 W 1ST ST SPC 164	2017, 2014, 2010, 2005, 2002, 2001, 2000, 1997, 1995, 1992, 1991, 1986, 1980, 1975, 1971, 1970, 1966, 1965, 1961, 1960, 1956, 1955, 1952, 1950, 1946, 1945, 1941, 1936, 1930, 1926, 1925, 1922, 1921, 1920
4211 W 1ST ST SPC 165	2017, 2014, 2010, 2005, 2002, 2001, 2000, 1997, 1995, 1992, 1991, 1986, 1980, 1975, 1971, 1970, 1966, 1965, 1961, 1960, 1956, 1955, 1952, 1950, 1946, 1945, 1941, 1936, 1930, 1926, 1925, 1922, 1921, 1920
4211 W 1ST ST SPC 166	2017, 2014, 2010, 2005, 2002, 2001, 2000, 1997, 1995, 1992, 1991, 1986, 1980, 1975, 1971, 1970, 1966, 1965, 1961, 1960, 1956, 1955, 1952, 1950, 1946, 1945, 1941, 1936, 1930, 1926, 1925, 1922, 1921, 1920
4211 W 1ST ST SPC 169	2017, 2014, 2010, 2005, 2002, 2001, 2000, 1997, 1995, 1992, 1991, 1986, 1980, 1975, 1971, 1970, 1966, 1965, 1961, 1960, 1956, 1955, 1952, 1950, 1946, 1945, 1941, 1936, 1930, 1926, 1925, 1922, 1921, 1920
4211 W 1ST ST SPC 170	2017, 2014, 2010, 2005, 2002, 2001, 2000, 1997, 1995, 1992, 1991, 1986, 1980, 1975, 1971, 1970, 1966, 1965, 1961, 1960, 1956, 1955, 1952, 1950, 1946, 1945, 1941, 1936, 1930, 1926, 1925, 1922, 1921, 1920
4211 W 1ST ST SPC 172	2017, 2014, 2010, 2005, 2002, 2001, 2000, 1997, 1995, 1992, 1991, 1986, 1980, 1975, 1971, 1970, 1966, 1965, 1961, 1960, 1956, 1955, 1952, 1950, 1946, 1945, 1941, 1936, 1930, 1926, 1925, 1922, 1921, 1920
4211 W 1ST ST SPC 173	2017, 2014, 2010, 2005, 2002, 2001, 2000, 1997, 1995, 1992, 1991, 1986, 1980, 1975, 1971, 1970, 1966, 1965, 1961, 1960, 1956, 1955, 1952, 1950, 1946, 1945, 1941, 1936, 1930, 1926, 1925, 1922, 1921, 1920
4211 W 1ST ST SPC 174	2017, 2014, 2010, 2005, 2002, 2001, 2000, 1997, 1995, 1992, 1991, 1986, 1980, 1975, 1971, 1970, 1966, 1965, 1961, 1960, 1956, 1955, 1952, 1950, 1946, 1945, 1941, 1936, 1930, 1926, 1925, 1922, 1921, 1920

FINDINGS

Address Researched	Address Not Identified in Research Source
4211 W 1ST ST SPC 176	2017, 2014, 2010, 2005, 2002, 2001, 2000, 1997, 1995, 1992, 1991, 1986, 1980, 1975, 1971, 1970, 1966, 1965, 1961, 1960, 1956, 1955, 1952, 1950, 1946, 1945, 1941, 1936, 1930, 1926, 1925, 1922, 1921, 1920
4211 W 1ST ST SPC 177	2017, 2014, 2010, 2005, 2002, 2001, 2000, 1997, 1995, 1992, 1991, 1986, 1980, 1975, 1971, 1970, 1966, 1965, 1961, 1960, 1956, 1955, 1952, 1950, 1946, 1945, 1941, 1936, 1930, 1926, 1925, 1922, 1921, 1920
4211 W 1ST ST SPC 178	2017, 2014, 2010, 2005, 2002, 2001, 2000, 1997, 1995, 1992, 1991, 1986, 1980, 1975, 1971, 1970, 1966, 1965, 1961, 1960, 1956, 1955, 1952, 1950, 1946, 1945, 1941, 1936, 1930, 1926, 1925, 1922, 1921, 1920
4211 W 1ST ST SPC 18	2017, 2014, 2010, 2005, 2002, 2001, 2000, 1997, 1995, 1992, 1991, 1986, 1980, 1975, 1971, 1970, 1966, 1965, 1961, 1960, 1956, 1955, 1952, 1950, 1946, 1945, 1941, 1936, 1930, 1926, 1925, 1922, 1921, 1920
4211 W 1ST ST SPC 181	2017, 2014, 2010, 2005, 2002, 2001, 2000, 1997, 1995, 1992, 1991, 1986, 1980, 1975, 1971, 1970, 1966, 1965, 1961, 1960, 1956, 1955, 1952, 1950, 1946, 1945, 1941, 1936, 1930, 1926, 1925, 1922, 1921, 1920
4211 W 1ST ST SPC 185	2017, 2014, 2010, 2005, 2002, 2001, 2000, 1997, 1995, 1992, 1991, 1986, 1980, 1975, 1971, 1970, 1966, 1965, 1961, 1960, 1956, 1955, 1952, 1950, 1946, 1945, 1941, 1936, 1930, 1926, 1925, 1922, 1921, 1920
4211 W 1ST ST SPC 186	2017, 2014, 2010, 2005, 2002, 2001, 2000, 1997, 1995, 1992, 1991, 1986, 1980, 1975, 1971, 1970, 1966, 1965, 1961, 1960, 1956, 1955, 1952, 1950, 1946, 1945, 1941, 1936, 1930, 1926, 1925, 1922, 1921, 1920
4211 W 1ST ST SPC 187	2017, 2014, 2010, 2005, 2002, 2001, 2000, 1997, 1995, 1992, 1991, 1986, 1980, 1975, 1971, 1970, 1966, 1965, 1961, 1960, 1956, 1955, 1952, 1950, 1946, 1945, 1941, 1936, 1930, 1926, 1925, 1922, 1921, 1920
4211 W 1ST ST SPC 188	2017, 2014, 2010, 2005, 2002, 2001, 2000, 1997, 1995, 1992, 1991, 1986, 1980, 1975, 1971, 1970, 1966, 1965, 1961, 1960, 1956, 1955, 1952, 1950, 1946, 1945, 1941, 1936, 1930, 1926, 1925, 1922, 1921, 1920
4211 W 1ST ST SPC 189	2017, 2014, 2010, 2005, 2002, 2001, 2000, 1997, 1995, 1992, 1991, 1986, 1980, 1975, 1971, 1970, 1966, 1965, 1961, 1960, 1956, 1955, 1952, 1950, 1946, 1945, 1941, 1936, 1930, 1926, 1925, 1922, 1921, 1920
4211 W 1ST ST SPC 190	2017, 2014, 2010, 2005, 2002, 2001, 2000, 1997, 1995, 1992, 1991, 1986, 1980, 1975, 1971, 1970, 1966, 1965, 1961, 1960, 1956, 1955, 1952, 1950, 1946, 1945, 1941, 1936, 1930, 1926, 1925, 1922, 1921, 1920
4211 W 1ST ST SPC 191	2017, 2014, 2010, 2005, 2002, 2001, 2000, 1997, 1995, 1992, 1991, 1986, 1980, 1975, 1971, 1970, 1966, 1965, 1961, 1960, 1956, 1955, 1952, 1950, 1946, 1945, 1941, 1936, 1930, 1926, 1925, 1922, 1921, 1920
4211 W 1ST ST SPC 192	2017, 2014, 2010, 2005, 2002, 2001, 2000, 1997, 1995, 1992, 1991, 1986, 1980, 1975, 1971, 1970, 1966, 1965, 1961, 1960, 1956, 1955, 1952, 1950, 1946, 1945, 1941, 1936, 1930, 1926, 1925, 1922, 1921, 1920
4211 W 1ST ST SPC 193	2017, 2014, 2010, 2005, 2002, 2001, 2000, 1997, 1995, 1992, 1991, 1986, 1980, 1975, 1971, 1970, 1966, 1965, 1961, 1960, 1956, 1955, 1952, 1950, 1946, 1945, 1941, 1936, 1930, 1926, 1925, 1922, 1921, 1920
4211 W 1ST ST SPC 2	2017, 2014, 2010, 2005, 2002, 2001, 2000, 1997, 1995, 1992, 1991, 1986, 1980, 1975, 1971, 1970, 1966, 1965, 1961, 1960, 1956, 1955, 1952, 1950, 1946, 1945, 1941, 1936, 1930, 1926, 1925, 1922, 1921, 1920
4211 W 1ST ST SPC 20	2017, 2014, 2010, 2005, 2002, 2001, 2000, 1997, 1995, 1992, 1991, 1986, 1980, 1975, 1971, 1970, 1966, 1965, 1961, 1960, 1956, 1955, 1952, 1950, 1946, 1945, 1941, 1936, 1930, 1926, 1925, 1922, 1921, 1920

FINDINGS

Address Researched	Address Not Identified in Research Source
4211 W 1ST ST SPC 22	2017, 2014, 2010, 2005, 2002, 2001, 2000, 1997, 1995, 1992, 1991, 1986, 1980, 1975, 1971, 1970, 1966, 1965, 1961, 1960, 1956, 1955, 1952, 1950, 1946, 1945, 1941, 1936, 1930, 1926, 1925, 1922, 1921, 1920
4211 W 1ST ST SPC 24	2017, 2014, 2010, 2005, 2002, 2001, 2000, 1997, 1995, 1992, 1991, 1986, 1980, 1975, 1971, 1970, 1966, 1965, 1961, 1960, 1956, 1955, 1952, 1950, 1946, 1945, 1941, 1936, 1930, 1926, 1925, 1922, 1921, 1920
4211 W 1ST ST SPC 26	2017, 2014, 2010, 2005, 2002, 2001, 2000, 1997, 1995, 1992, 1991, 1986, 1980, 1975, 1971, 1970, 1966, 1965, 1961, 1960, 1956, 1955, 1952, 1950, 1946, 1945, 1941, 1936, 1930, 1926, 1925, 1922, 1921, 1920
4211 W 1ST ST SPC 27	2017, 2014, 2010, 2005, 2002, 2001, 2000, 1997, 1995, 1992, 1991, 1986, 1980, 1975, 1971, 1970, 1966, 1965, 1961, 1960, 1956, 1955, 1952, 1950, 1946, 1945, 1941, 1936, 1930, 1926, 1925, 1922, 1921, 1920
4211 W 1ST ST SPC 31	2017, 2014, 2010, 2005, 2002, 2001, 2000, 1997, 1995, 1992, 1991, 1986, 1980, 1975, 1971, 1970, 1966, 1965, 1961, 1960, 1956, 1955, 1952, 1950, 1946, 1945, 1941, 1936, 1930, 1926, 1925, 1922, 1921, 1920
4211 W 1ST ST SPC 32	2017, 2014, 2010, 2005, 2002, 2001, 2000, 1997, 1995, 1992, 1991, 1986, 1980, 1975, 1971, 1970, 1966, 1965, 1961, 1960, 1956, 1955, 1952, 1950, 1946, 1945, 1941, 1936, 1930, 1926, 1925, 1922, 1921, 1920
4211 W 1ST ST SPC 34	2017, 2014, 2010, 2005, 2002, 2001, 2000, 1997, 1995, 1992, 1991, 1986, 1980, 1975, 1971, 1970, 1966, 1965, 1961, 1960, 1956, 1955, 1952, 1950, 1946, 1945, 1941, 1936, 1930, 1926, 1925, 1922, 1921, 1920
4211 W 1ST ST SPC 38	2017, 2014, 2010, 2005, 2002, 2001, 2000, 1997, 1995, 1992, 1991, 1986, 1980, 1975, 1971, 1970, 1966, 1965, 1961, 1960, 1956, 1955, 1952, 1950, 1946, 1945, 1941, 1936, 1930, 1926, 1925, 1922, 1921, 1920
4211 W 1ST ST SPC 40	2017, 2014, 2010, 2005, 2002, 2001, 2000, 1997, 1995, 1992, 1991, 1986, 1980, 1975, 1971, 1970, 1966, 1965, 1961, 1960, 1956, 1955, 1952, 1950, 1946, 1945, 1941, 1936, 1930, 1926, 1925, 1922, 1921, 1920
4211 W 1ST ST SPC 41	2017, 2014, 2010, 2005, 2002, 2001, 2000, 1997, 1995, 1992, 1991, 1986, 1980, 1975, 1971, 1970, 1966, 1965, 1961, 1960, 1956, 1955, 1952, 1950, 1946, 1945, 1941, 1936, 1930, 1926, 1925, 1922, 1921, 1920
4211 W 1ST ST SPC 43	2017, 2014, 2010, 2005, 2002, 2001, 2000, 1997, 1995, 1992, 1991, 1986, 1980, 1975, 1971, 1970, 1966, 1965, 1961, 1960, 1956, 1955, 1952, 1950, 1946, 1945, 1941, 1936, 1930, 1926, 1925, 1922, 1921, 1920
4211 W 1ST ST SPC 45	2017, 2014, 2010, 2005, 2002, 2001, 2000, 1997, 1995, 1992, 1991, 1986, 1980, 1975, 1971, 1970, 1966, 1965, 1961, 1960, 1956, 1955, 1952, 1950, 1946, 1945, 1941, 1936, 1930, 1926, 1925, 1922, 1921, 1920
4211 W 1ST ST SPC 48	2017, 2014, 2010, 2005, 2002, 2001, 2000, 1997, 1995, 1992, 1991, 1986, 1980, 1975, 1971, 1970, 1966, 1965, 1961, 1960, 1956, 1955, 1952, 1950, 1946, 1945, 1941, 1936, 1930, 1926, 1925, 1922, 1921, 1920
4211 W 1ST ST SPC 49	2017, 2014, 2010, 2005, 2002, 2001, 2000, 1997, 1995, 1992, 1991, 1986, 1980, 1975, 1971, 1970, 1966, 1965, 1961, 1960, 1956, 1955, 1952, 1950, 1946, 1945, 1941, 1936, 1930, 1926, 1925, 1922, 1921, 1920
4211 W 1ST ST SPC 5	2017, 2014, 2010, 2005, 2002, 2001, 2000, 1997, 1995, 1992, 1991, 1986, 1980, 1975, 1971, 1970, 1966, 1965, 1961, 1960, 1956, 1955, 1952, 1950, 1946, 1945, 1941, 1936, 1930, 1926, 1925, 1922, 1921, 1920
4211 W 1ST ST SPC 50	2017, 2014, 2010, 2005, 2002, 2001, 2000, 1997, 1995, 1992, 1991, 1986, 1980, 1975, 1971, 1970, 1966, 1965, 1961, 1960, 1956, 1955, 1952, 1950, 1946, 1945, 1941, 1936, 1930, 1926, 1925, 1922, 1921, 1920

FINDINGS

Address Researched	Address Not Identified in Research Source
4211 W 1ST ST SPC 51	2017, 2014, 2010, 2005, 2002, 2001, 2000, 1997, 1995, 1992, 1991, 1986, 1980, 1975, 1971, 1970, 1966, 1965, 1961, 1960, 1956, 1955, 1952, 1950, 1946, 1945, 1941, 1936, 1930, 1926, 1925, 1922, 1921, 1920
4211 W 1ST ST SPC 52	2017, 2014, 2010, 2005, 2002, 2001, 2000, 1997, 1995, 1992, 1991, 1986, 1980, 1975, 1971, 1970, 1966, 1965, 1961, 1960, 1956, 1955, 1952, 1950, 1946, 1945, 1941, 1936, 1930, 1926, 1925, 1922, 1921, 1920
4211 W 1ST ST SPC 55	2017, 2014, 2010, 2005, 2002, 2001, 2000, 1997, 1995, 1992, 1991, 1986, 1980, 1975, 1971, 1970, 1966, 1965, 1961, 1960, 1956, 1955, 1952, 1950, 1946, 1945, 1941, 1936, 1930, 1926, 1925, 1922, 1921, 1920
4211 W 1ST ST SPC 56	2017, 2014, 2010, 2005, 2002, 2001, 2000, 1997, 1995, 1992, 1991, 1986, 1980, 1975, 1971, 1970, 1966, 1965, 1961, 1960, 1956, 1955, 1952, 1950, 1946, 1945, 1941, 1936, 1930, 1926, 1925, 1922, 1921, 1920
4211 W 1ST ST SPC 6	2017, 2014, 2010, 2005, 2002, 2001, 2000, 1997, 1995, 1992, 1991, 1986, 1980, 1975, 1971, 1970, 1966, 1965, 1961, 1960, 1956, 1955, 1952, 1950, 1946, 1945, 1941, 1936, 1930, 1926, 1925, 1922, 1921, 1920
4211 W 1ST ST SPC 61	2017, 2014, 2010, 2005, 2002, 2001, 2000, 1997, 1995, 1992, 1991, 1986, 1980, 1975, 1971, 1970, 1966, 1965, 1961, 1960, 1956, 1955, 1952, 1950, 1946, 1945, 1941, 1936, 1930, 1926, 1925, 1922, 1921, 1920
4211 W 1ST ST SPC 62	2017, 2014, 2010, 2005, 2002, 2001, 2000, 1997, 1995, 1992, 1991, 1986, 1980, 1975, 1971, 1970, 1966, 1965, 1961, 1960, 1956, 1955, 1952, 1950, 1946, 1945, 1941, 1936, 1930, 1926, 1925, 1922, 1921, 1920
4211 W 1ST ST SPC 63	2017, 2014, 2010, 2005, 2002, 2001, 2000, 1997, 1995, 1992, 1991, 1986, 1980, 1975, 1971, 1970, 1966, 1965, 1961, 1960, 1956, 1955, 1952, 1950, 1946, 1945, 1941, 1936, 1930, 1926, 1925, 1922, 1921, 1920
4211 W 1ST ST SPC 64	2017, 2014, 2010, 2005, 2002, 2001, 2000, 1997, 1995, 1992, 1991, 1986, 1980, 1975, 1971, 1970, 1966, 1965, 1961, 1960, 1956, 1955, 1952, 1950, 1946, 1945, 1941, 1936, 1930, 1926, 1925, 1922, 1921, 1920
4211 W 1ST ST SPC 65	2017, 2014, 2010, 2005, 2002, 2001, 2000, 1997, 1995, 1992, 1991, 1986, 1980, 1975, 1971, 1970, 1966, 1965, 1961, 1960, 1956, 1955, 1952, 1950, 1946, 1945, 1941, 1936, 1930, 1926, 1925, 1922, 1921, 1920
4211 W 1ST ST SPC 66	2017, 2014, 2010, 2005, 2002, 2001, 2000, 1997, 1995, 1992, 1991, 1986, 1980, 1975, 1971, 1970, 1966, 1965, 1961, 1960, 1956, 1955, 1952, 1950, 1946, 1945, 1941, 1936, 1930, 1926, 1925, 1922, 1921, 1920
4211 W 1ST ST SPC 67	2017, 2014, 2010, 2005, 2002, 2001, 2000, 1997, 1995, 1992, 1991, 1986, 1980, 1975, 1971, 1970, 1966, 1965, 1961, 1960, 1956, 1955, 1952, 1950, 1946, 1945, 1941, 1936, 1930, 1926, 1925, 1922, 1921, 1920
4211 W 1ST ST SPC 68	2017, 2014, 2010, 2005, 2002, 2001, 2000, 1997, 1995, 1992, 1991, 1986, 1980, 1975, 1971, 1970, 1966, 1965, 1961, 1960, 1956, 1955, 1952, 1950, 1946, 1945, 1941, 1936, 1930, 1926, 1925, 1922, 1921, 1920
4211 W 1ST ST SPC 69	2017, 2014, 2010, 2005, 2002, 2001, 2000, 1997, 1995, 1992, 1991, 1986, 1980, 1975, 1971, 1970, 1966, 1965, 1961, 1960, 1956, 1955, 1952, 1950, 1946, 1945, 1941, 1936, 1930, 1926, 1925, 1922, 1921, 1920
4211 W 1ST ST SPC 7	2017, 2014, 2010, 2005, 2002, 2001, 2000, 1997, 1995, 1992, 1991, 1986, 1980, 1975, 1971, 1970, 1966, 1965, 1961, 1960, 1956, 1955, 1952, 1950, 1946, 1945, 1941, 1936, 1930, 1926, 1925, 1922, 1921, 1920
4211 W 1ST ST SPC 71	2017, 2014, 2010, 2005, 2002, 2001, 2000, 1997, 1995, 1992, 1991, 1986, 1980, 1975, 1971, 1970, 1966, 1965, 1961, 1960, 1956, 1955, 1952, 1950, 1946, 1945, 1941, 1936, 1930, 1926, 1925, 1922, 1921, 1920

FINDINGS

Address Researched	Address Not Identified in Research Source
4211 W 1ST ST SPC 75	2017, 2014, 2010, 2005, 2002, 2001, 2000, 1997, 1995, 1992, 1991, 1986, 1980, 1975, 1971, 1970, 1966, 1965, 1961, 1960, 1956, 1955, 1952, 1950, 1946, 1945, 1941, 1936, 1930, 1926, 1925, 1922, 1921, 1920
4211 W 1ST ST SPC 76	2017, 2014, 2010, 2005, 2002, 2001, 2000, 1997, 1995, 1992, 1991, 1986, 1980, 1975, 1971, 1970, 1966, 1965, 1961, 1960, 1956, 1955, 1952, 1950, 1946, 1945, 1941, 1936, 1930, 1926, 1925, 1922, 1921, 1920
4211 W 1ST ST SPC 77	2017, 2014, 2010, 2005, 2002, 2001, 2000, 1997, 1995, 1992, 1991, 1986, 1980, 1975, 1971, 1970, 1966, 1965, 1961, 1960, 1956, 1955, 1952, 1950, 1946, 1945, 1941, 1936, 1930, 1926, 1925, 1922, 1921, 1920
4211 W 1ST ST SPC 78	2017, 2014, 2010, 2005, 2002, 2001, 2000, 1997, 1995, 1992, 1991, 1986, 1980, 1975, 1971, 1970, 1966, 1965, 1961, 1960, 1956, 1955, 1952, 1950, 1946, 1945, 1941, 1936, 1930, 1926, 1925, 1922, 1921, 1920
4211 W 1ST ST SPC 81	2017, 2014, 2010, 2005, 2002, 2001, 2000, 1997, 1995, 1992, 1991, 1986, 1980, 1975, 1971, 1970, 1966, 1965, 1961, 1960, 1956, 1955, 1952, 1950, 1946, 1945, 1941, 1936, 1930, 1926, 1925, 1922, 1921, 1920
4211 W 1ST ST SPC 83	2017, 2014, 2010, 2005, 2002, 2001, 2000, 1997, 1995, 1992, 1991, 1986, 1980, 1975, 1971, 1970, 1966, 1965, 1961, 1960, 1956, 1955, 1952, 1950, 1946, 1945, 1941, 1936, 1930, 1926, 1925, 1922, 1921, 1920
4211 W 1ST ST SPC 84	2017, 2014, 2010, 2005, 2002, 2001, 2000, 1997, 1995, 1992, 1991, 1986, 1980, 1975, 1971, 1970, 1966, 1965, 1961, 1960, 1956, 1955, 1952, 1950, 1946, 1945, 1941, 1936, 1930, 1926, 1925, 1922, 1921, 1920
4211 W 1ST ST SPC 85	2017, 2014, 2010, 2005, 2002, 2001, 2000, 1997, 1995, 1992, 1991, 1986, 1980, 1975, 1971, 1970, 1966, 1965, 1961, 1960, 1956, 1955, 1952, 1950, 1946, 1945, 1941, 1936, 1930, 1926, 1925, 1922, 1921, 1920
4211 W 1ST ST SPC 86	2017, 2014, 2010, 2005, 2002, 2001, 2000, 1997, 1995, 1992, 1991, 1986, 1980, 1975, 1971, 1970, 1966, 1965, 1961, 1960, 1956, 1955, 1952, 1950, 1946, 1945, 1941, 1936, 1930, 1926, 1925, 1922, 1921, 1920
4211 W 1ST ST SPC 9	2017, 2014, 2010, 2005, 2002, 2001, 2000, 1997, 1995, 1992, 1991, 1986, 1980, 1975, 1971, 1970, 1966, 1965, 1961, 1960, 1956, 1955, 1952, 1950, 1946, 1945, 1941, 1936, 1930, 1926, 1925, 1922, 1921, 1920
4211 W 1ST ST SPC 90	2017, 2014, 2010, 2005, 2002, 2001, 2000, 1997, 1995, 1992, 1991, 1986, 1980, 1975, 1971, 1970, 1966, 1965, 1961, 1960, 1956, 1955, 1952, 1950, 1946, 1945, 1941, 1936, 1930, 1926, 1925, 1922, 1921, 1920
4211 W 1ST ST SPC 91	2017, 2014, 2010, 2005, 2002, 2001, 2000, 1997, 1995, 1992, 1991, 1986, 1980, 1975, 1971, 1970, 1966, 1965, 1961, 1960, 1956, 1955, 1952, 1950, 1946, 1945, 1941, 1936, 1930, 1926, 1925, 1922, 1921, 1920
4211 W 1ST ST SPC 93	2017, 2014, 2010, 2005, 2002, 2001, 2000, 1997, 1995, 1992, 1991, 1986, 1980, 1975, 1971, 1970, 1966, 1965, 1961, 1960, 1956, 1955, 1952, 1950, 1946, 1945, 1941, 1936, 1930, 1926, 1925, 1922, 1921, 1920
4211 W 1ST ST SPC 95	2017, 2014, 2010, 2005, 2002, 2001, 2000, 1997, 1995, 1992, 1991, 1986, 1980, 1975, 1971, 1970, 1966, 1965, 1961, 1960, 1956, 1955, 1952, 1950, 1946, 1945, 1941, 1936, 1930, 1926, 1925, 1922, 1921, 1920
4211 W 1ST ST SPC 97	2017, 2014, 2010, 2005, 2002, 2001, 2000, 1997, 1995, 1992, 1991, 1986, 1980, 1975, 1971, 1970, 1966, 1965, 1961, 1960, 1956, 1955, 1952, 1950, 1946, 1945, 1941, 1936, 1930, 1926, 1925, 1922, 1921, 1920
4211 W 1ST ST SPC 98	2017, 2014, 2010, 2005, 2002, 2001, 2000, 1997, 1995, 1992, 1991, 1986, 1980, 1975, 1971, 1970, 1966, 1965, 1961, 1960, 1956, 1955, 1952, 1950, 1946, 1945, 1941, 1936, 1930, 1926, 1925, 1922, 1921, 1920

FINDINGS

Address Researched	Address Not Identified in Research Source
4217 1ST ST	2020, 2017, 2014, 2010, 2005, 2001, 2000, 1997, 1995, 1992, 1991, 1986, 1980, 1975, 1971, 1970, 1966, 1965, 1961, 1960, 1956, 1955, 1952, 1950, 1946, 1945, 1941, 1936, 1930, 1926, 1925, 1922, 1921, 1920
4220 1ST ST	2020, 2017, 2014, 2010, 2005, 2001, 2000, 1997, 1995, 1992, 1991, 1986, 1980, 1975, 1971, 1970, 1966, 1965, 1961, 1960, 1956, 1955, 1952, 1950, 1946, 1945, 1941, 1936, 1930, 1926, 1925, 1922, 1921, 1920
4220 1ST ST	2020, 2017, 2014, 2010, 2005, 2002, 2001, 2000, 1997, 1995, 1992, 1986, 1980, 1975, 1971, 1970, 1966, 1965, 1961, 1960, 1956, 1955, 1952, 1950, 1946, 1945, 1941, 1936, 1930, 1926, 1925, 1922, 1921, 1920
4220 W 1ST ST	2020, 2017, 2014, 2010, 2005, 2002, 2001, 2000, 1997, 1995, 1991, 1986, 1980, 1975, 1971, 1970, 1966, 1965, 1961, 1960, 1956, 1955, 1952, 1950, 1946, 1945, 1941, 1936, 1930, 1926, 1925, 1922, 1921, 1920
4220 W 1ST ST	2020, 2017, 2014, 2010, 2005, 2002, 2001, 2000, 1997, 1992, 1991, 1986, 1980, 1975, 1971, 1970, 1966, 1965, 1961, 1960, 1956, 1955, 1952, 1950, 1946, 1945, 1941, 1936, 1930, 1926, 1925, 1922, 1921, 1920
4220 W 1ST ST	2020, 2017, 2014, 2010, 2005, 2002, 2001, 1997, 1995, 1992, 1991, 1986, 1980, 1975, 1971, 1970, 1966, 1965, 1961, 1960, 1956, 1955, 1952, 1950, 1946, 1945, 1941, 1936, 1930, 1926, 1925, 1922, 1921, 1920
4220 W 1ST ST	2020, 2017, 2014, 2005, 2002, 2001, 2000, 1997, 1995, 1992, 1991, 1986, 1980, 1975, 1971, 1970, 1966, 1965, 1961, 1960, 1956, 1955, 1952, 1950, 1946, 1945, 1941, 1936, 1930, 1926, 1925, 1922, 1921, 1920
4220 W 1ST ST	2020, 2017, 2014, 2010, 2002, 2001, 2000, 1997, 1995, 1992, 1991, 1986, 1980, 1975, 1971, 1970, 1966, 1965, 1961, 1960, 1956, 1955, 1952, 1950, 1946, 1945, 1941, 1936, 1930, 1926, 1925, 1922, 1921, 1920
4220 W 1ST ST	2020, 2017, 2010, 2005, 2002, 2001, 2000, 1997, 1995, 1992, 1991, 1986, 1980, 1975, 1971, 1970, 1966, 1965, 1961, 1960, 1956, 1955, 1952, 1950, 1946, 1945, 1941, 1936, 1930, 1926, 1925, 1922, 1921, 1920
4220 W 1ST ST	2017, 2014, 2010, 2005, 2002, 2001, 2000, 1997, 1995, 1992, 1991, 1986, 1980, 1975, 1971, 1970, 1966, 1965, 1961, 1960, 1956, 1955, 1952, 1950, 1946, 1945, 1941, 1936, 1930, 1926, 1925, 1922, 1921, 1920
4221 1ST ST	2020, 2017, 2014, 2010, 2005, 2002, 2001, 2000, 1997, 1995, 1992, 1991, 1986, 1980, 1975, 1971, 1970, 1966, 1965, 1961, 1960, 1956, 1955, 1952, 1950, 1946, 1945, 1941, 1936, 1930, 1926, 1925, 1922, 1920
4230 1ST ST	2020, 2017, 2014, 2010, 2005, 2002, 2001, 2000, 1997, 1995, 1992, 1986, 1980, 1975, 1971, 1970, 1966, 1965, 1961, 1960, 1956, 1955, 1952, 1950, 1946, 1945, 1941, 1936, 1930, 1926, 1925, 1922, 1921, 1920
4230 1ST ST	2020, 2017, 2014, 2010, 2005, 2001, 2000, 1997, 1995, 1992, 1991, 1986, 1980, 1975, 1971, 1970, 1966, 1965, 1961, 1960, 1956, 1955, 1952, 1950, 1946, 1945, 1941, 1936, 1930, 1926, 1925, 1922, 1921, 1920
4230 W 1ST ST	2020, 2017, 2014, 2010, 2005, 2002, 2001, 1997, 1995, 1992, 1991, 1986, 1980, 1975, 1971, 1970, 1966, 1965, 1961, 1960, 1956, 1955, 1952, 1950, 1946, 1945, 1941, 1936, 1930, 1926, 1925, 1922, 1921, 1920
4230 W 1ST ST	2020, 2017, 2014, 2010, 2002, 2001, 2000, 1997, 1995, 1992, 1991, 1986, 1980, 1975, 1971, 1970, 1966, 1965, 1961, 1960, 1956, 1955, 1952, 1950, 1946, 1945, 1941, 1936, 1930, 1926, 1925, 1922, 1921, 1920
4230 W 1ST ST	2020, 2017, 2014, 2005, 2002, 2001, 2000, 1997, 1995, 1992, 1991, 1986, 1980, 1975, 1971, 1970, 1966, 1965, 1961, 1960, 1956, 1955, 1952, 1950, 1946, 1945, 1941, 1936, 1930, 1926, 1925, 1922, 1921, 1920

FINDINGS

Address Researched	Address Not Identified in Research Source
4230 W 1ST ST	2017, 2014, 2010, 2005, 2002, 2001, 2000, 1997, 1995, 1992, 1991, 1986, 1980, 1975, 1971, 1970, 1966, 1965, 1961, 1960, 1956, 1955, 1952, 1950, 1946, 1945, 1941, 1936, 1930, 1926, 1925, 1922, 1921, 1920
4230 W 1ST ST	2020, 2017, 2010, 2005, 2002, 2001, 2000, 1997, 1995, 1992, 1991, 1986, 1980, 1975, 1971, 1970, 1966, 1965, 1961, 1960, 1956, 1955, 1952, 1950, 1946, 1945, 1941, 1936, 1930, 1926, 1925, 1922, 1921, 1920
4230 W 1ST ST	2020, 2017, 2014, 2010, 2005, 2002, 2001, 2000, 1997, 1992, 1991, 1986, 1980, 1975, 1971, 1970, 1966, 1965, 1961, 1960, 1956, 1955, 1952, 1950, 1946, 1945, 1941, 1936, 1930, 1926, 1925, 1922, 1921, 1920
4230 W 1ST ST	2020, 2017, 2014, 2010, 2005, 2002, 2001, 2000, 1997, 1995, 1991, 1986, 1980, 1975, 1971, 1970, 1966, 1965, 1961, 1960, 1956, 1955, 1952, 1950, 1946, 1945, 1941, 1936, 1930, 1926, 1925, 1922, 1921, 1920
4240 1ST ST	2020, 2017, 2014, 2010, 2005, 2002, 2001, 2000, 1997, 1995, 1992, 1986, 1980, 1975, 1971, 1970, 1966, 1965, 1961, 1960, 1956, 1955, 1952, 1950, 1946, 1945, 1941, 1936, 1930, 1926, 1925, 1922, 1921, 1920
4240 1ST ST	2020, 2017, 2014, 2010, 2005, 2001, 2000, 1997, 1995, 1992, 1991, 1986, 1980, 1975, 1971, 1970, 1966, 1965, 1961, 1960, 1956, 1955, 1952, 1950, 1946, 1945, 1941, 1936, 1930, 1926, 1925, 1922, 1921, 1920
4240 W 1ST ST	2020, 2017, 2014, 2010, 2005, 2002, 2001, 1997, 1995, 1992, 1991, 1986, 1980, 1975, 1971, 1970, 1966, 1965, 1961, 1960, 1956, 1955, 1952, 1950, 1946, 1945, 1941, 1936, 1930, 1926, 1925, 1922, 1921, 1920
4240 W 1ST ST	2020, 2017, 2014, 2005, 2002, 2001, 2000, 1997, 1995, 1992, 1991, 1986, 1980, 1975, 1971, 1970, 1966, 1965, 1961, 1960, 1956, 1955, 1952, 1950, 1946, 1945, 1941, 1936, 1930, 1926, 1925, 1922, 1921, 1920
4240 W 1ST ST	2020, 2017, 2014, 2010, 2002, 2001, 2000, 1997, 1995, 1992, 1991, 1986, 1980, 1975, 1971, 1970, 1966, 1965, 1961, 1960, 1956, 1955, 1952, 1950, 1946, 1945, 1941, 1936, 1930, 1926, 1925, 1922, 1921, 1920
4240 W 1ST ST	2020, 2017, 2010, 2005, 2002, 2001, 2000, 1997, 1995, 1992, 1991, 1986, 1980, 1975, 1971, 1970, 1966, 1965, 1961, 1960, 1956, 1955, 1952, 1950, 1946, 1945, 1941, 1936, 1930, 1926, 1925, 1922, 1921, 1920
4240 W 1ST ST	2017, 2014, 2010, 2005, 2002, 2001, 2000, 1997, 1995, 1992, 1991, 1986, 1980, 1975, 1971, 1970, 1966, 1965, 1961, 1960, 1956, 1955, 1952, 1950, 1946, 1945, 1941, 1936, 1930, 1926, 1925, 1922, 1921, 1920
4240 W 1ST ST	2020, 2017, 2014, 2010, 2005, 2002, 2001, 2000, 1997, 1995, 1991, 1986, 1980, 1975, 1971, 1970, 1966, 1965, 1961, 1960, 1956, 1955, 1952, 1950, 1946, 1945, 1941, 1936, 1930, 1926, 1925, 1922, 1921, 1920
4240 W 1ST ST	2020, 2017, 2014, 2010, 2005, 2002, 2001, 2000, 1997, 1992, 1991, 1986, 1980, 1975, 1971, 1970, 1966, 1965, 1961, 1960, 1956, 1955, 1952, 1950, 1946, 1945, 1941, 1936, 1930, 1926, 1925, 1922, 1921, 1920
4250 1ST ST	2020, 2017, 2014, 2010, 2005, 2002, 2001, 2000, 1997, 1995, 1992, 1986, 1980, 1975, 1971, 1970, 1966, 1965, 1961, 1960, 1956, 1955, 1952, 1950, 1946, 1945, 1941, 1936, 1930, 1926, 1925, 1922, 1921, 1920
4250 1ST ST	2020, 2017, 2014, 2010, 2005, 2001, 2000, 1997, 1995, 1992, 1991, 1986, 1980, 1975, 1971, 1970, 1966, 1965, 1961, 1960, 1956, 1955, 1952, 1950, 1946, 1945, 1941, 1936, 1930, 1926, 1925, 1922, 1921, 1920
4250 W 1ST ST	2020, 2017, 2014, 2010, 2005, 2002, 2001, 1997, 1995, 1992, 1991, 1986, 1980, 1975, 1971, 1970, 1966, 1965, 1961, 1960, 1956, 1955, 1952, 1950, 1946, 1945, 1941, 1936, 1930, 1926, 1925, 1922, 1921, 1920

FINDINGS

Address Researched	Address Not Identified in Research Source
4250 W 1ST ST	2020, 2017, 2014, 2010, 2002, 2001, 2000, 1997, 1995, 1992, 1991, 1986, 1980, 1975, 1971, 1970, 1966, 1965, 1961, 1960, 1956, 1955, 1952, 1950, 1946, 1945, 1941, 1936, 1930, 1926, 1925, 1922, 1921, 1920
4250 W 1ST ST	2020, 2017, 2014, 2005, 2002, 2001, 2000, 1997, 1995, 1992, 1991, 1986, 1980, 1975, 1971, 1970, 1966, 1965, 1961, 1960, 1956, 1955, 1952, 1950, 1946, 1945, 1941, 1936, 1930, 1926, 1925, 1922, 1921, 1920
4250 W 1ST ST	2017, 2014, 2010, 2005, 2002, 2001, 2000, 1997, 1995, 1992, 1991, 1986, 1980, 1975, 1971, 1970, 1966, 1965, 1961, 1960, 1956, 1955, 1952, 1950, 1946, 1945, 1941, 1936, 1930, 1926, 1925, 1922, 1921, 1920
4250 W 1ST ST	2020, 2017, 2010, 2005, 2002, 2001, 2000, 1997, 1995, 1992, 1991, 1986, 1980, 1975, 1971, 1970, 1966, 1965, 1961, 1960, 1956, 1955, 1952, 1950, 1946, 1945, 1941, 1936, 1930, 1926, 1925, 1922, 1921, 1920
4250 W 1ST ST	2020, 2017, 2014, 2010, 2005, 2002, 2001, 2000, 1997, 1992, 1991, 1986, 1980, 1975, 1971, 1970, 1966, 1965, 1961, 1960, 1956, 1955, 1952, 1950, 1946, 1945, 1941, 1936, 1930, 1926, 1925, 1922, 1921, 1920
4250 W 1ST ST	2020, 2017, 2014, 2010, 2005, 2002, 2001, 2000, 1997, 1995, 1991, 1986, 1980, 1975, 1971, 1970, 1966, 1965, 1961, 1960, 1956, 1955, 1952, 1950, 1946, 1945, 1941, 1936, 1930, 1926, 1925, 1922, 1921, 1920
4251/ 1ST ST	2020, 2017, 2014, 2010, 2005, 2002, 2001, 2000, 1997, 1995, 1992, 1991, 1986, 1980, 1975, 1971, 1970, 1966, 1965, 1961, 1960, 1956, 1955, 1952, 1950, 1946, 1945, 1941, 1936, 1930, 1926, 1922, 1921, 1920
4260 1ST ST	2020, 2017, 2014, 2010, 2005, 2002, 2001, 2000, 1997, 1995, 1992, 1986, 1980, 1975, 1971, 1970, 1966, 1965, 1961, 1960, 1956, 1955, 1952, 1950, 1946, 1945, 1941, 1936, 1930, 1926, 1925, 1922, 1921, 1920
4260 1ST ST	2020, 2017, 2014, 2010, 2005, 2001, 2000, 1997, 1995, 1992, 1991, 1986, 1980, 1975, 1971, 1970, 1966, 1965, 1961, 1960, 1956, 1955, 1952, 1950, 1946, 1945, 1941, 1936, 1930, 1926, 1925, 1922, 1921, 1920
4260 W 1ST ST	2020, 2017, 2014, 2010, 2005, 2002, 2001, 1997, 1995, 1992, 1991, 1986, 1980, 1975, 1971, 1970, 1966, 1965, 1961, 1960, 1956, 1955, 1952, 1950, 1946, 1945, 1941, 1936, 1930, 1926, 1925, 1922, 1921, 1920
4260 W 1ST ST	2020, 2017, 2014, 2005, 2002, 2001, 2000, 1997, 1995, 1992, 1991, 1986, 1980, 1975, 1971, 1970, 1966, 1965, 1961, 1960, 1956, 1955, 1952, 1950, 1946, 1945, 1941, 1936, 1930, 1926, 1925, 1922, 1921, 1920
4260 W 1ST ST	2020, 2017, 2014, 2010, 2002, 2001, 2000, 1997, 1995, 1992, 1991, 1986, 1980, 1975, 1971, 1970, 1966, 1965, 1961, 1960, 1956, 1955, 1952, 1950, 1946, 1945, 1941, 1936, 1930, 1926, 1925, 1922, 1921, 1920
4260 W 1ST ST	2020, 2017, 2010, 2005, 2002, 2001, 2000, 1997, 1995, 1992, 1991, 1986, 1980, 1975, 1971, 1970, 1966, 1965, 1961, 1960, 1956, 1955, 1952, 1950, 1946, 1945, 1941, 1936, 1930, 1926, 1925, 1922, 1921, 1920
4260 W 1ST ST	2017, 2014, 2010, 2005, 2002, 2001, 2000, 1997, 1995, 1992, 1991, 1986, 1980, 1975, 1971, 1970, 1966, 1965, 1961, 1960, 1956, 1955, 1952, 1950, 1946, 1945, 1941, 1936, 1930, 1926, 1925, 1922, 1921, 1920
4260 W 1ST ST	2020, 2017, 2014, 2010, 2005, 2002, 2001, 2000, 1997, 1995, 1991, 1986, 1980, 1975, 1971, 1970, 1966, 1965, 1961, 1960, 1956, 1955, 1952, 1950, 1946, 1945, 1941, 1936, 1930, 1926, 1925, 1922, 1921, 1920
4260 W 1ST ST	2020, 2017, 2014, 2010, 2005, 2002, 2001, 2000, 1997, 1992, 1991, 1986, 1980, 1975, 1971, 1970, 1966, 1965, 1961, 1960, 1956, 1955, 1952, 1950, 1946, 1945, 1941, 1936, 1930, 1926, 1925, 1922, 1921, 1920

FINDINGS

Address Researched	Address Not Identified in Research Source
4280 W 1ST ST	2020, 2017, 2014, 2010, 2002, 2001, 2000, 1997, 1995, 1992, 1991, 1986, 1980, 1975, 1971, 1970, 1966, 1965, 1961, 1960, 1956, 1955, 1952, 1950, 1946, 1945, 1941, 1936, 1930, 1926, 1925, 1922, 1921, 1920
4280 W 1ST ST	2020, 2017, 2014, 2005, 2002, 2001, 2000, 1997, 1995, 1992, 1991, 1986, 1980, 1975, 1971, 1970, 1966, 1965, 1961, 1960, 1956, 1955, 1952, 1950, 1946, 1945, 1941, 1936, 1930, 1926, 1925, 1922, 1921, 1920
4293 1ST ST	2020, 2017, 2014, 2010, 2005, 2001, 2000, 1997, 1995, 1992, 1991, 1986, 1980, 1975, 1971, 1970, 1966, 1965, 1961, 1960, 1956, 1955, 1952, 1950, 1946, 1945, 1941, 1936, 1930, 1926, 1925, 1922, 1921, 1920
4300 21ST ST	2020, 2017, 2014, 2010, 2005, 2002, 2001, 2000, 1997, 1995, 1992, 1991, 1986, 1980, 1975, 1971, 1970, 1966, 1961, 1960, 1956, 1955, 1952, 1950, 1946, 1945, 1941, 1936, 1930, 1926, 1925, 1922, 1921, 1920
4301 1ST ST	2020, 2017, 2014, 2010, 2005, 2002, 2001, 2000, 1997, 1995, 1992, 1991, 1986, 1980, 1971, 1970, 1966, 1965, 1961, 1960, 1956, 1955, 1952, 1950, 1946, 1945, 1941, 1936, 1930, 1926, 1925, 1922, 1921, 1920
4301 1ST ST	2020, 2017, 2014, 2010, 2005, 2001, 2000, 1997, 1995, 1992, 1991, 1986, 1980, 1975, 1971, 1970, 1966, 1965, 1961, 1960, 1956, 1955, 1952, 1950, 1946, 1945, 1941, 1936, 1930, 1926, 1925, 1922, 1921, 1920
4301 W 1ST ST	2020, 2017, 2014, 2010, 2005, 2002, 2001, 1997, 1995, 1992, 1991, 1986, 1980, 1975, 1971, 1970, 1966, 1965, 1961, 1960, 1956, 1955, 1952, 1950, 1946, 1945, 1941, 1936, 1930, 1926, 1925, 1922, 1921, 1920
4301 W 1ST ST	2020, 2017, 2014, 2005, 2002, 2001, 2000, 1997, 1995, 1992, 1991, 1986, 1980, 1975, 1971, 1970, 1966, 1965, 1961, 1960, 1956, 1955, 1952, 1950, 1946, 1945, 1941, 1936, 1930, 1926, 1925, 1922, 1921, 1920
4301 W 1ST ST	2020, 2017, 2014, 2010, 2002, 2001, 2000, 1997, 1995, 1992, 1991, 1986, 1980, 1975, 1971, 1970, 1966, 1965, 1961, 1960, 1956, 1955, 1952, 1950, 1946, 1945, 1941, 1936, 1930, 1926, 1925, 1922, 1921, 1920
4301 W 1ST ST	2017, 2014, 2010, 2005, 2002, 2001, 2000, 1997, 1995, 1992, 1991, 1986, 1980, 1975, 1971, 1970, 1966, 1965, 1961, 1960, 1956, 1955, 1952, 1950, 1946, 1945, 1941, 1936, 1930, 1926, 1925, 1922, 1921, 1920
4301 W 1ST ST	2020, 2017, 2010, 2005, 2002, 2001, 2000, 1997, 1995, 1992, 1991, 1986, 1980, 1975, 1971, 1970, 1966, 1965, 1961, 1960, 1956, 1955, 1952, 1950, 1946, 1945, 1941, 1936, 1930, 1926, 1925, 1922, 1921, 1920
4301 W 1ST ST	2020, 2017, 2014, 2010, 2005, 2002, 2001, 2000, 1997, 1992, 1991, 1986, 1980, 1975, 1971, 1970, 1966, 1965, 1961, 1960, 1956, 1955, 1952, 1950, 1946, 1945, 1941, 1936, 1930, 1926, 1925, 1922, 1921, 1920
4311 1ST ST	2020, 2017, 2014, 2010, 2005, 2002, 2001, 2000, 1997, 1995, 1992, 1986, 1980, 1975, 1971, 1970, 1966, 1965, 1961, 1960, 1956, 1955, 1952, 1950, 1946, 1945, 1941, 1936, 1930, 1926, 1925, 1922, 1921, 1920
4311 1ST ST	2020, 2017, 2014, 2010, 2005, 2002, 2001, 2000, 1997, 1995, 1992, 1991, 1986, 1980, 1971, 1970, 1966, 1965, 1961, 1960, 1956, 1955, 1952, 1950, 1946, 1945, 1941, 1936, 1930, 1926, 1925, 1922, 1921, 1920
4311 1ST ST	2020, 2017, 2014, 2010, 2005, 2002, 2001, 2000, 1997, 1995, 1992, 1991, 1986, 1975, 1971, 1970, 1966, 1965, 1961, 1960, 1956, 1955, 1952, 1950, 1946, 1945, 1941, 1936, 1930, 1926, 1925, 1922, 1921, 1920
4311 1ST ST	2020, 2017, 2014, 2010, 2005, 2002, 2001, 2000, 1997, 1995, 1992, 1991, 1980, 1975, 1971, 1970, 1966, 1965, 1961, 1960, 1956, 1955, 1952, 1950, 1946, 1945, 1941, 1936, 1930, 1926, 1925, 1922, 1921, 1920

FINDINGS

Address Researched	Address Not Identified in Research Source
4311 1ST ST	2020, 2017, 2014, 2010, 2005, 2001, 2000, 1997, 1995, 1992, 1991, 1986, 1980, 1975, 1971, 1970, 1966, 1965, 1961, 1960, 1956, 1955, 1952, 1950, 1946, 1945, 1941, 1936, 1930, 1926, 1925, 1922, 1921, 1920
4311 BOLSA ST	2020, 2017, 2014, 2010, 2005, 2002, 2001, 2000, 1997, 1995, 1992, 1991, 1986, 1980, 1975, 1971, 1970, 1965, 1961, 1960, 1956, 1955, 1952, 1950, 1946, 1945, 1941, 1936, 1930, 1926, 1925, 1922, 1921, 1920
4311 BOLSA ST	2020, 2017, 2014, 2010, 2005, 2002, 2001, 2000, 1997, 1995, 1992, 1991, 1986, 1980, 1975, 1971, 1970, 1966, 1961, 1960, 1956, 1955, 1952, 1950, 1946, 1945, 1941, 1936, 1930, 1926, 1925, 1922, 1921, 1920
4311 W 1ST ST	2020, 2017, 2014, 2010, 2005, 2002, 2001, 2000, 1997, 1992, 1991, 1986, 1980, 1975, 1971, 1970, 1966, 1965, 1961, 1960, 1956, 1955, 1952, 1950, 1946, 1945, 1941, 1936, 1930, 1926, 1925, 1922, 1921, 1920
4311 W 1ST ST	2020, 2017, 2014, 2010, 2005, 2002, 2001, 2000, 1997, 1995, 1991, 1986, 1980, 1975, 1971, 1970, 1966, 1965, 1961, 1960, 1956, 1955, 1952, 1950, 1946, 1945, 1941, 1936, 1930, 1926, 1925, 1922, 1921, 1920
4311 W 1ST ST	2020, 2017, 2014, 2010, 2005, 2002, 2001, 1997, 1995, 1992, 1991, 1986, 1980, 1975, 1971, 1970, 1966, 1965, 1961, 1960, 1956, 1955, 1952, 1950, 1946, 1945, 1941, 1936, 1930, 1926, 1925, 1922, 1921, 1920
4311 W 1ST ST	2020, 2017, 2014, 2005, 2002, 2001, 2000, 1997, 1995, 1992, 1991, 1986, 1980, 1975, 1971, 1970, 1966, 1965, 1961, 1960, 1956, 1955, 1952, 1950, 1946, 1945, 1941, 1936, 1930, 1926, 1925, 1922, 1921, 1920
4311 W 1ST ST	2020, 2017, 2010, 2005, 2002, 2001, 2000, 1997, 1995, 1992, 1991, 1986, 1980, 1975, 1971, 1970, 1966, 1965, 1961, 1960, 1956, 1955, 1952, 1950, 1946, 1945, 1941, 1936, 1930, 1926, 1925, 1922, 1921, 1920
4311 W 1ST ST	2017, 2014, 2010, 2005, 2002, 2001, 2000, 1997, 1995, 1992, 1991, 1986, 1980, 1975, 1971, 1970, 1966, 1965, 1961, 1960, 1956, 1955, 1952, 1950, 1946, 1945, 1941, 1936, 1930, 1926, 1925, 1922, 1921, 1920
4315 1ST ST	2020, 2017, 2014, 2010, 2005, 2001, 2000, 1997, 1995, 1992, 1991, 1986, 1980, 1975, 1971, 1970, 1966, 1965, 1961, 1960, 1956, 1955, 1952, 1950, 1946, 1945, 1941, 1936, 1930, 1926, 1925, 1922, 1921, 1920
4315 1ST ST	2020, 2017, 2014, 2010, 2005, 2002, 2001, 2000, 1997, 1995, 1992, 1991, 1980, 1975, 1971, 1970, 1966, 1965, 1961, 1960, 1956, 1955, 1952, 1950, 1946, 1945, 1941, 1936, 1930, 1926, 1925, 1922, 1921, 1920
4315 W 1ST ST	2020, 2017, 2014, 2010, 2005, 2002, 2001, 1997, 1995, 1992, 1991, 1986, 1980, 1975, 1971, 1970, 1966, 1965, 1961, 1960, 1956, 1955, 1952, 1950, 1946, 1945, 1941, 1936, 1930, 1926, 1925, 1922, 1921, 1920
4315 W 1ST ST	2020, 2017, 2014, 2005, 2002, 2001, 2000, 1997, 1995, 1992, 1991, 1986, 1980, 1975, 1971, 1970, 1966, 1965, 1961, 1960, 1956, 1955, 1952, 1950, 1946, 1945, 1941, 1936, 1930, 1926, 1925, 1922, 1921, 1920
4315 W 1ST ST	2020, 2017, 2014, 2010, 2002, 2001, 2000, 1997, 1995, 1992, 1991, 1986, 1980, 1975, 1971, 1970, 1966, 1965, 1961, 1960, 1956, 1955, 1952, 1950, 1946, 1945, 1941, 1936, 1930, 1926, 1925, 1922, 1921, 1920
4315 W 1ST ST	2017, 2014, 2010, 2005, 2002, 2001, 2000, 1997, 1995, 1992, 1991, 1986, 1980, 1975, 1971, 1970, 1966, 1965, 1961, 1960, 1956, 1955, 1952, 1950, 1946, 1945, 1941, 1936, 1930, 1926, 1925, 1922, 1921, 1920
4315 W 1ST ST	2020, 2017, 2010, 2005, 2002, 2001, 2000, 1997, 1995, 1992, 1991, 1986, 1980, 1975, 1971, 1970, 1966, 1965, 1961, 1960, 1956, 1955, 1952, 1950, 1946, 1945, 1941, 1936, 1930, 1926, 1925, 1922, 1921, 1920

FINDINGS

Address Researched	Address Not Identified in Research Source
4317 1ST ST	2020, 2017, 2014, 2010, 2005, 2001, 2000, 1997, 1995, 1992, 1991, 1986, 1980, 1975, 1971, 1970, 1966, 1965, 1961, 1960, 1956, 1955, 1952, 1950, 1946, 1945, 1941, 1936, 1930, 1926, 1925, 1922, 1921, 1920
4317 W 1ST ST	2020, 2017, 2014, 2010, 2005, 2002, 2001, 1997, 1995, 1992, 1991, 1986, 1980, 1975, 1971, 1970, 1966, 1965, 1961, 1960, 1956, 1955, 1952, 1950, 1946, 1945, 1941, 1936, 1930, 1926, 1925, 1922, 1921, 1920
4317 W 1ST ST	2020, 2017, 2014, 2010, 2002, 2001, 2000, 1997, 1995, 1992, 1991, 1986, 1980, 1975, 1971, 1970, 1966, 1965, 1961, 1960, 1956, 1955, 1952, 1950, 1946, 1945, 1941, 1936, 1930, 1926, 1925, 1922, 1921, 1920
4317 W 1ST ST	2020, 2017, 2010, 2005, 2002, 2001, 2000, 1997, 1995, 1992, 1991, 1986, 1980, 1975, 1971, 1970, 1966, 1965, 1961, 1960, 1956, 1955, 1952, 1950, 1946, 1945, 1941, 1936, 1930, 1926, 1925, 1922, 1921, 1920
4317 W 1ST ST	2017, 2014, 2010, 2005, 2002, 2001, 2000, 1997, 1995, 1992, 1991, 1986, 1980, 1975, 1971, 1970, 1966, 1965, 1961, 1960, 1956, 1955, 1952, 1950, 1946, 1945, 1941, 1936, 1930, 1926, 1925, 1922, 1921, 1920
4317 W 1ST ST	2020, 2017, 2014, 2010, 2005, 2002, 2001, 2000, 1997, 1992, 1991, 1986, 1980, 1975, 1971, 1970, 1966, 1965, 1961, 1960, 1956, 1955, 1952, 1950, 1946, 1945, 1941, 1936, 1930, 1926, 1925, 1922, 1921, 1920
4319 1ST ST	2020, 2017, 2014, 2010, 2005, 2001, 2000, 1997, 1995, 1992, 1991, 1986, 1980, 1975, 1971, 1970, 1966, 1965, 1961, 1960, 1956, 1955, 1952, 1950, 1946, 1945, 1941, 1936, 1930, 1926, 1925, 1922, 1921, 1920
4319 W 1ST ST	2020, 2017, 2014, 2010, 2002, 2001, 2000, 1997, 1995, 1992, 1991, 1986, 1980, 1975, 1971, 1970, 1966, 1965, 1961, 1960, 1956, 1955, 1952, 1950, 1946, 1945, 1941, 1936, 1930, 1926, 1925, 1922, 1921, 1920
4319 W 1ST ST	2020, 2017, 2014, 2005, 2002, 2001, 2000, 1997, 1995, 1992, 1991, 1986, 1980, 1975, 1971, 1970, 1966, 1965, 1961, 1960, 1956, 1955, 1952, 1950, 1946, 1945, 1941, 1936, 1930, 1926, 1925, 1922, 1921, 1920
4319 W 1ST ST	2017, 2014, 2010, 2005, 2002, 2001, 2000, 1997, 1995, 1992, 1991, 1986, 1980, 1975, 1971, 1970, 1966, 1965, 1961, 1960, 1956, 1955, 1952, 1950, 1946, 1945, 1941, 1936, 1930, 1926, 1925, 1922, 1921, 1920
4321 1ST ST	2020, 2017, 2014, 2010, 2005, 2001, 2000, 1997, 1995, 1992, 1991, 1986, 1980, 1975, 1971, 1970, 1966, 1965, 1961, 1960, 1956, 1955, 1952, 1950, 1946, 1945, 1941, 1936, 1930, 1926, 1925, 1922, 1921, 1920
4321 W 1ST ST	2020, 2017, 2014, 2010, 2005, 2002, 2001, 1997, 1995, 1992, 1991, 1986, 1980, 1975, 1971, 1970, 1966, 1965, 1961, 1960, 1956, 1955, 1952, 1950, 1946, 1945, 1941, 1936, 1930, 1926, 1925, 1922, 1921, 1920
4321 W 1ST ST	2020, 2017, 2014, 2005, 2002, 2001, 2000, 1997, 1995, 1992, 1991, 1986, 1980, 1975, 1971, 1970, 1966, 1965, 1961, 1960, 1956, 1955, 1952, 1950, 1946, 1945, 1941, 1936, 1930, 1926, 1925, 1922, 1921, 1920
4321 W 1ST ST	2020, 2017, 2014, 2010, 2002, 2001, 2000, 1997, 1995, 1992, 1991, 1986, 1980, 1975, 1971, 1970, 1966, 1965, 1961, 1960, 1956, 1955, 1952, 1950, 1946, 1945, 1941, 1936, 1930, 1926, 1925, 1922, 1921, 1920
4321 W 1ST ST	2017, 2014, 2010, 2005, 2002, 2001, 2000, 1997, 1995, 1992, 1991, 1986, 1980, 1975, 1971, 1970, 1966, 1965, 1961, 1960, 1956, 1955, 1952, 1950, 1946, 1945, 1941, 1936, 1930, 1926, 1925, 1922, 1921, 1920
4321 W 1ST ST	2020, 2017, 2010, 2005, 2002, 2001, 2000, 1997, 1995, 1992, 1991, 1986, 1980, 1975, 1971, 1970, 1966, 1965, 1961, 1960, 1956, 1955, 1952, 1950, 1946, 1945, 1941, 1936, 1930, 1926, 1925, 1922, 1921, 1920

FINDINGS

Address Researched	Address Not Identified in Research Source
4321 W 1ST ST	2020, 2017, 2014, 2010, 2005, 2002, 2001, 2000, 1997, 1992, 1991, 1986, 1980, 1975, 1971, 1970, 1966, 1965, 1961, 1960, 1956, 1955, 1952, 1950, 1946, 1945, 1941, 1936, 1930, 1926, 1925, 1922, 1921, 1920
4323 1ST ST	2020, 2017, 2014, 2010, 2005, 2001, 2000, 1997, 1995, 1992, 1991, 1986, 1980, 1975, 1971, 1970, 1966, 1965, 1961, 1960, 1956, 1955, 1952, 1950, 1946, 1945, 1941, 1936, 1930, 1926, 1925, 1922, 1921, 1920
4323 W 1ST ST	2020, 2017, 2014, 2010, 2005, 2002, 2001, 1997, 1995, 1992, 1991, 1986, 1980, 1975, 1971, 1970, 1966, 1965, 1961, 1960, 1956, 1955, 1952, 1950, 1946, 1945, 1941, 1936, 1930, 1926, 1925, 1922, 1921, 1920
4323 W 1ST ST	2020, 2017, 2014, 2010, 2002, 2001, 2000, 1997, 1995, 1992, 1991, 1986, 1980, 1975, 1971, 1970, 1966, 1965, 1961, 1960, 1956, 1955, 1952, 1950, 1946, 1945, 1941, 1936, 1930, 1926, 1925, 1922, 1921, 1920
4323 W 1ST ST	2020, 2017, 2014, 2005, 2002, 2001, 2000, 1997, 1995, 1992, 1991, 1986, 1980, 1975, 1971, 1970, 1966, 1965, 1961, 1960, 1956, 1955, 1952, 1950, 1946, 1945, 1941, 1936, 1930, 1926, 1925, 1922, 1921, 1920
4323 W 1ST ST	2020, 2017, 2010, 2005, 2002, 2001, 2000, 1997, 1995, 1992, 1991, 1986, 1980, 1975, 1971, 1970, 1966, 1965, 1961, 1960, 1956, 1955, 1952, 1950, 1946, 1945, 1941, 1936, 1930, 1926, 1925, 1922, 1921, 1920
4323 W 1ST ST	2017, 2014, 2010, 2005, 2002, 2001, 2000, 1997, 1995, 1992, 1991, 1986, 1980, 1975, 1971, 1970, 1966, 1965, 1961, 1960, 1956, 1955, 1952, 1950, 1946, 1945, 1941, 1936, 1930, 1926, 1925, 1922, 1921, 1920
4324 W 1ST ST	2020, 2017, 2014, 2010, 2002, 2001, 2000, 1997, 1995, 1992, 1991, 1986, 1980, 1975, 1971, 1970, 1966, 1965, 1961, 1960, 1956, 1955, 1952, 1950, 1946, 1945, 1941, 1936, 1930, 1926, 1925, 1922, 1921, 1920
4325 1ST ST	2020, 2017, 2014, 2010, 2005, 2001, 2000, 1997, 1995, 1992, 1991, 1986, 1980, 1975, 1971, 1970, 1966, 1965, 1961, 1960, 1956, 1955, 1952, 1950, 1946, 1945, 1941, 1936, 1930, 1926, 1925, 1922, 1921, 1920
4325 1ST ST	2020, 2017, 2014, 2010, 2005, 2002, 2001, 2000, 1997, 1995, 1992, 1986, 1980, 1975, 1971, 1970, 1966, 1965, 1961, 1960, 1956, 1955, 1952, 1950, 1946, 1945, 1941, 1936, 1930, 1926, 1925, 1922, 1921, 1920
4325 1ST ST	2020, 2017, 2014, 2010, 2005, 2002, 2001, 2000, 1997, 1995, 1992, 1991, 1986, 1975, 1971, 1970, 1966, 1965, 1961, 1960, 1956, 1955, 1952, 1950, 1946, 1945, 1941, 1936, 1930, 1926, 1925, 1922, 1921, 1920
4325 W 1ST ST	2020, 2017, 2014, 2010, 2005, 2002, 2001, 2000, 1997, 1992, 1991, 1986, 1980, 1975, 1971, 1970, 1966, 1965, 1961, 1960, 1956, 1955, 1952, 1950, 1946, 1945, 1941, 1936, 1930, 1926, 1925, 1922, 1921, 1920
4325 W 1ST ST	2020, 2017, 2014, 2010, 2005, 2002, 2001, 1997, 1995, 1992, 1991, 1986, 1980, 1975, 1971, 1970, 1966, 1965, 1961, 1960, 1956, 1955, 1952, 1950, 1946, 1945, 1941, 1936, 1930, 1926, 1925, 1922, 1921, 1920
4325 W 1ST ST	2020, 2017, 2014, 2005, 2002, 2001, 2000, 1997, 1995, 1992, 1991, 1986, 1980, 1975, 1971, 1970, 1966, 1965, 1961, 1960, 1956, 1955, 1952, 1950, 1946, 1945, 1941, 1936, 1930, 1926, 1925, 1922, 1921, 1920
4325 W 1ST ST	2020, 2017, 2010, 2005, 2002, 2001, 2000, 1997, 1995, 1992, 1991, 1986, 1980, 1975, 1971, 1970, 1966, 1965, 1961, 1960, 1956, 1955, 1952, 1950, 1946, 1945, 1941, 1936, 1930, 1926, 1925, 1922, 1921, 1920
4327 1ST ST	2020, 2017, 2014, 2010, 2005, 2001, 2000, 1997, 1995, 1992, 1991, 1986, 1980, 1975, 1971, 1970, 1966, 1965, 1961, 1960, 1956, 1955, 1952, 1950, 1946, 1945, 1941, 1936, 1930, 1926, 1925, 1922, 1921, 1920

FINDINGS

Address Researched	Address Not Identified in Research Source
4327 1ST ST	2020, 2017, 2014, 2010, 2005, 2002, 2001, 2000, 1997, 1995, 1992, 1986, 1980, 1975, 1971, 1970, 1966, 1965, 1961, 1960, 1956, 1955, 1952, 1950, 1946, 1945, 1941, 1936, 1930, 1926, 1925, 1922, 1921, 1920
4327 1ST ST	2020, 2017, 2014, 2010, 2005, 2002, 2001, 2000, 1997, 1995, 1992, 1991, 1980, 1975, 1971, 1970, 1966, 1965, 1961, 1960, 1956, 1955, 1952, 1950, 1946, 1945, 1941, 1936, 1930, 1926, 1925, 1922, 1921, 1920
4327 W 1ST ST	2020, 2017, 2014, 2010, 2005, 2002, 2001, 2000, 1997, 1992, 1991, 1986, 1980, 1975, 1971, 1970, 1966, 1965, 1961, 1960, 1956, 1955, 1952, 1950, 1946, 1945, 1941, 1936, 1930, 1926, 1925, 1922, 1921, 1920
4327 W 1ST ST	2020, 2017, 2014, 2010, 2005, 2002, 2001, 2000, 1997, 1995, 1991, 1986, 1980, 1975, 1971, 1970, 1966, 1965, 1961, 1960, 1956, 1955, 1952, 1950, 1946, 1945, 1941, 1936, 1930, 1926, 1925, 1922, 1921, 1920
4327 W 1ST ST	2020, 2017, 2014, 2010, 2005, 2002, 2001, 1997, 1995, 1992, 1991, 1986, 1980, 1975, 1971, 1970, 1966, 1965, 1961, 1960, 1956, 1955, 1952, 1950, 1946, 1945, 1941, 1936, 1930, 1926, 1925, 1922, 1921, 1920
4327 W 1ST ST	2020, 2017, 2014, 2005, 2002, 2001, 2000, 1997, 1995, 1992, 1991, 1986, 1980, 1975, 1971, 1970, 1966, 1965, 1961, 1960, 1956, 1955, 1952, 1950, 1946, 1945, 1941, 1936, 1930, 1926, 1925, 1922, 1921, 1920
4327 W 1ST ST	2020, 2017, 2014, 2010, 2002, 2001, 2000, 1997, 1995, 1992, 1991, 1986, 1980, 1975, 1971, 1970, 1966, 1965, 1961, 1960, 1956, 1955, 1952, 1950, 1946, 1945, 1941, 1936, 1930, 1926, 1925, 1922, 1921, 1920
4327 W 1ST ST	2020, 2017, 2010, 2005, 2002, 2001, 2000, 1997, 1995, 1992, 1991, 1986, 1980, 1975, 1971, 1970, 1966, 1965, 1961, 1960, 1956, 1955, 1952, 1950, 1946, 1945, 1941, 1936, 1930, 1926, 1925, 1922, 1921, 1920
4327 W 1ST ST	2017, 2014, 2010, 2005, 2002, 2001, 2000, 1997, 1995, 1992, 1991, 1986, 1980, 1975, 1971, 1970, 1966, 1965, 1961, 1960, 1956, 1955, 1952, 1950, 1946, 1945, 1941, 1936, 1930, 1926, 1925, 1922, 1921, 1920
4329 1ST ST	2020, 2017, 2014, 2010, 2005, 2001, 2000, 1997, 1995, 1992, 1991, 1986, 1980, 1975, 1971, 1970, 1966, 1965, 1961, 1960, 1956, 1955, 1952, 1950, 1946, 1945, 1941, 1936, 1930, 1926, 1925, 1922, 1921, 1920
4329 1ST ST	2020, 2017, 2014, 2010, 2005, 2002, 2001, 2000, 1997, 1995, 1992, 1986, 1980, 1975, 1971, 1970, 1966, 1965, 1961, 1960, 1956, 1955, 1952, 1950, 1946, 1945, 1941, 1936, 1930, 1926, 1925, 1922, 1921, 1920
4329 1ST ST	2020, 2017, 2014, 2010, 2005, 2002, 2001, 2000, 1997, 1995, 1992, 1991, 1980, 1975, 1971, 1970, 1966, 1965, 1961, 1960, 1956, 1955, 1952, 1950, 1946, 1945, 1941, 1936, 1930, 1926, 1925, 1922, 1921, 1920
4329 1ST ST	2020, 2017, 2014, 2010, 2005, 2002, 2001, 2000, 1997, 1995, 1992, 1991, 1986, 1980, 1971, 1970, 1966, 1965, 1961, 1960, 1956, 1955, 1952, 1950, 1946, 1945, 1941, 1936, 1930, 1926, 1925, 1922, 1921, 1920
4329 BOLSA ST	2020, 2017, 2014, 2010, 2005, 2002, 2001, 2000, 1997, 1995, 1992, 1991, 1986, 1980, 1975, 1971, 1970, 1965, 1961, 1960, 1956, 1955, 1952, 1950, 1946, 1945, 1941, 1936, 1930, 1926, 1925, 1922, 1921, 1920
4329 BOLSA ST	2020, 2017, 2014, 2010, 2005, 2002, 2001, 2000, 1997, 1995, 1992, 1991, 1986, 1980, 1975, 1971, 1970, 1966, 1961, 1960, 1956, 1955, 1952, 1950, 1946, 1945, 1941, 1936, 1930, 1926, 1925, 1922, 1921, 1920
4329 W 1ST ST	2020, 2017, 2014, 2010, 2005, 2002, 2001, 2000, 1997, 1995, 1991, 1986, 1980, 1975, 1971, 1970, 1966, 1965, 1961, 1960, 1956, 1955, 1952, 1950, 1946, 1945, 1941, 1936, 1930, 1926, 1925, 1922, 1921, 1920

FINDINGS

Address Researched	Address Not Identified in Research Source
4329 W 1ST ST	2020, 2017, 2014, 2010, 2005, 2002, 2001, 2000, 1997, 1992, 1991, 1986, 1980, 1975, 1971, 1970, 1966, 1965, 1961, 1960, 1956, 1955, 1952, 1950, 1946, 1945, 1941, 1936, 1930, 1926, 1925, 1922, 1921, 1920
4329 W 1ST ST	2020, 2017, 2014, 2010, 2002, 2001, 2000, 1997, 1995, 1992, 1991, 1986, 1980, 1975, 1971, 1970, 1966, 1965, 1961, 1960, 1956, 1955, 1952, 1950, 1946, 1945, 1941, 1936, 1930, 1926, 1925, 1922, 1921, 1920
4329 W 1ST ST	2020, 2017, 2010, 2005, 2002, 2001, 2000, 1997, 1995, 1992, 1991, 1986, 1980, 1975, 1971, 1970, 1966, 1965, 1961, 1960, 1956, 1955, 1952, 1950, 1946, 1945, 1941, 1936, 1930, 1926, 1925, 1922, 1921, 1920
4331 1ST ST	2020, 2017, 2014, 2010, 2005, 2001, 2000, 1997, 1995, 1992, 1991, 1986, 1980, 1975, 1971, 1970, 1966, 1965, 1961, 1960, 1956, 1955, 1952, 1950, 1946, 1945, 1941, 1936, 1930, 1926, 1925, 1922, 1921, 1920
4331 1ST ST	2020, 2017, 2014, 2010, 2005, 2002, 2001, 2000, 1997, 1995, 1992, 1991, 1986, 1975, 1971, 1970, 1966, 1965, 1961, 1960, 1956, 1955, 1952, 1950, 1946, 1945, 1941, 1936, 1930, 1926, 1925, 1922, 1921, 1920
4331 1ST ST	2020, 2017, 2014, 2010, 2005, 2002, 2001, 2000, 1997, 1995, 1992, 1991, 1980, 1975, 1971, 1970, 1966, 1965, 1961, 1960, 1956, 1955, 1952, 1950, 1946, 1945, 1941, 1936, 1930, 1926, 1925, 1922, 1921, 1920
4331 W 1ST ST	2020, 2017, 2014, 2010, 2005, 2002, 2001, 2000, 1997, 1992, 1991, 1986, 1980, 1975, 1971, 1970, 1966, 1965, 1961, 1960, 1956, 1955, 1952, 1950, 1946, 1945, 1941, 1936, 1930, 1926, 1925, 1922, 1921, 1920
4331 W 1ST ST	2020, 2017, 2014, 2010, 2005, 2002, 2001, 1997, 1995, 1992, 1991, 1986, 1980, 1975, 1971, 1970, 1966, 1965, 1961, 1960, 1956, 1955, 1952, 1950, 1946, 1945, 1941, 1936, 1930, 1926, 1925, 1922, 1921, 1920
4331 W 1ST ST	2020, 2017, 2014, 2010, 2002, 2001, 2000, 1997, 1995, 1992, 1991, 1986, 1980, 1975, 1971, 1970, 1966, 1965, 1961, 1960, 1956, 1955, 1952, 1950, 1946, 1945, 1941, 1936, 1930, 1926, 1925, 1922, 1921, 1920
4331 W 1ST ST	2020, 2017, 2014, 2005, 2002, 2001, 2000, 1997, 1995, 1992, 1991, 1986, 1980, 1975, 1971, 1970, 1966, 1965, 1961, 1960, 1956, 1955, 1952, 1950, 1946, 1945, 1941, 1936, 1930, 1926, 1925, 1922, 1921, 1920
4331 W 1ST ST	2020, 2017, 2010, 2005, 2002, 2001, 2000, 1997, 1995, 1992, 1991, 1986, 1980, 1975, 1971, 1970, 1966, 1965, 1961, 1960, 1956, 1955, 1952, 1950, 1946, 1945, 1941, 1936, 1930, 1926, 1925, 1922, 1921, 1920
4331 W 1ST ST	2017, 2014, 2010, 2005, 2002, 2001, 2000, 1997, 1995, 1992, 1991, 1986, 1980, 1975, 1971, 1970, 1966, 1965, 1961, 1960, 1956, 1955, 1952, 1950, 1946, 1945, 1941, 1936, 1930, 1926, 1925, 1922, 1921, 1920
4333 1ST ST	2020, 2017, 2014, 2010, 2005, 2001, 2000, 1997, 1995, 1992, 1991, 1986, 1980, 1975, 1971, 1970, 1966, 1965, 1961, 1960, 1956, 1955, 1952, 1950, 1946, 1945, 1941, 1936, 1930, 1926, 1925, 1922, 1921, 1920
4333 1ST ST	2020, 2017, 2014, 2010, 2005, 2002, 2001, 2000, 1997, 1995, 1992, 1986, 1980, 1975, 1971, 1970, 1966, 1965, 1961, 1960, 1956, 1955, 1952, 1950, 1946, 1945, 1941, 1936, 1930, 1926, 1925, 1922, 1921, 1920
4333 1ST ST	2020, 2017, 2014, 2010, 2005, 2002, 2001, 2000, 1997, 1995, 1992, 1991, 1980, 1975, 1971, 1970, 1966, 1965, 1961, 1960, 1956, 1955, 1952, 1950, 1946, 1945, 1941, 1936, 1930, 1926, 1925, 1922, 1921, 1920
4333 W 1ST ST	2020, 2017, 2014, 2010, 2005, 2002, 2001, 2000, 1997, 1992, 1991, 1986, 1980, 1975, 1971, 1970, 1966, 1965, 1961, 1960, 1956, 1955, 1952, 1950, 1946, 1945, 1941, 1936, 1930, 1926, 1925, 1922, 1921, 1920

FINDINGS

Address Researched	Address Not Identified in Research Source
4333 W 1ST ST	2020, 2017, 2014, 2010, 2005, 2002, 2001, 1997, 1995, 1992, 1991, 1986, 1980, 1975, 1971, 1970, 1966, 1965, 1961, 1960, 1956, 1955, 1952, 1950, 1946, 1945, 1941, 1936, 1930, 1926, 1925, 1922, 1921, 1920
4333 W 1ST ST	2020, 2017, 2014, 2005, 2002, 2001, 2000, 1997, 1995, 1992, 1991, 1986, 1980, 1975, 1971, 1970, 1966, 1965, 1961, 1960, 1956, 1955, 1952, 1950, 1946, 1945, 1941, 1936, 1930, 1926, 1925, 1922, 1921, 1920
4333 W 1ST ST	2020, 2017, 2014, 2010, 2002, 2001, 2000, 1997, 1995, 1992, 1991, 1986, 1980, 1975, 1971, 1970, 1966, 1965, 1961, 1960, 1956, 1955, 1952, 1950, 1946, 1945, 1941, 1936, 1930, 1926, 1925, 1922, 1921, 1920
4333 W 1ST ST	2017, 2014, 2010, 2005, 2002, 2001, 2000, 1997, 1995, 1992, 1991, 1986, 1980, 1975, 1971, 1970, 1966, 1965, 1961, 1960, 1956, 1955, 1952, 1950, 1946, 1945, 1941, 1936, 1930, 1926, 1925, 1922, 1921, 1920
4333 W 1ST ST	2020, 2017, 2010, 2005, 2002, 2001, 2000, 1997, 1995, 1992, 1991, 1986, 1980, 1975, 1971, 1970, 1966, 1965, 1961, 1960, 1956, 1955, 1952, 1950, 1946, 1945, 1941, 1936, 1930, 1926, 1925, 1922, 1921, 1920
4333 W 1ST ST #A4333	2017, 2014, 2010, 2005, 2002, 2001, 2000, 1997, 1995, 1992, 1991, 1986, 1980, 1975, 1971, 1970, 1966, 1965, 1961, 1960, 1956, 1955, 1952, 1950, 1946, 1945, 1941, 1936, 1930, 1926, 1925, 1922, 1921, 1920
4335 1ST ST	2020, 2017, 2014, 2010, 2005, 2001, 2000, 1997, 1995, 1992, 1991, 1986, 1980, 1975, 1971, 1970, 1966, 1965, 1961, 1960, 1956, 1955, 1952, 1950, 1946, 1945, 1941, 1936, 1930, 1926, 1925, 1922, 1921, 1920
4335 W 1ST ST	2020, 2017, 2014, 2010, 2005, 2002, 2001, 1997, 1995, 1992, 1991, 1986, 1980, 1975, 1971, 1970, 1966, 1965, 1961, 1960, 1956, 1955, 1952, 1950, 1946, 1945, 1941, 1936, 1930, 1926, 1925, 1922, 1921, 1920
4335 W 1ST ST	2020, 2017, 2014, 2010, 2002, 2001, 2000, 1997, 1995, 1992, 1991, 1986, 1980, 1975, 1971, 1970, 1966, 1965, 1961, 1960, 1956, 1955, 1952, 1950, 1946, 1945, 1941, 1936, 1930, 1926, 1925, 1922, 1921, 1920
4335 W 1ST ST	2020, 2017, 2014, 2005, 2002, 2001, 2000, 1997, 1995, 1992, 1991, 1986, 1980, 1975, 1971, 1970, 1966, 1965, 1961, 1960, 1956, 1955, 1952, 1950, 1946, 1945, 1941, 1936, 1930, 1926, 1925, 1922, 1921, 1920
4335 W 1ST ST	2020, 2017, 2014, 2010, 2005, 2002, 2001, 2000, 1997, 1992, 1991, 1986, 1980, 1975, 1971, 1970, 1966, 1965, 1961, 1960, 1956, 1955, 1952, 1950, 1946, 1945, 1941, 1936, 1930, 1926, 1925, 1922, 1921, 1920
4337 1ST ST	2020, 2017, 2014, 2010, 2005, 2002, 2001, 2000, 1997, 1995, 1992, 1991, 1980, 1975, 1971, 1970, 1966, 1965, 1961, 1960, 1956, 1955, 1952, 1950, 1946, 1945, 1941, 1936, 1930, 1926, 1925, 1922, 1921, 1920
4337 1ST ST	2020, 2017, 2014, 2010, 2005, 2002, 2001, 2000, 1997, 1995, 1992, 1991, 1986, 1975, 1971, 1970, 1966, 1965, 1961, 1960, 1956, 1955, 1952, 1950, 1946, 1945, 1941, 1936, 1930, 1926, 1925, 1922, 1921, 1920
4337 1ST ST	2020, 2017, 2014, 2010, 2005, 2001, 2000, 1997, 1995, 1992, 1991, 1986, 1980, 1975, 1971, 1970, 1966, 1965, 1961, 1960, 1956, 1955, 1952, 1950, 1946, 1945, 1941, 1936, 1930, 1926, 1925, 1922, 1921, 1920
4337 W 1ST ST	2020, 2017, 2014, 2010, 2005, 2002, 2001, 1997, 1995, 1992, 1991, 1986, 1980, 1975, 1971, 1970, 1966, 1965, 1961, 1960, 1956, 1955, 1952, 1950, 1946, 1945, 1941, 1936, 1930, 1926, 1925, 1922, 1921, 1920
4337 W 1ST ST	2020, 2017, 2014, 2005, 2002, 2001, 2000, 1997, 1995, 1992, 1991, 1986, 1980, 1975, 1971, 1970, 1966, 1965, 1961, 1960, 1956, 1955, 1952, 1950, 1946, 1945, 1941, 1936, 1930, 1926, 1925, 1922, 1921, 1920

FINDINGS

Address Researched	Address Not Identified in Research Source
4337 W 1ST ST	2020, 2017, 2014, 2010, 2002, 2001, 2000, 1997, 1995, 1992, 1991, 1986, 1980, 1975, 1971, 1970, 1966, 1965, 1961, 1960, 1956, 1955, 1952, 1950, 1946, 1945, 1941, 1936, 1930, 1926, 1925, 1922, 1921, 1920
4337 W 1ST ST	2020, 2017, 2010, 2005, 2002, 2001, 2000, 1997, 1995, 1992, 1991, 1986, 1980, 1975, 1971, 1970, 1966, 1965, 1961, 1960, 1956, 1955, 1952, 1950, 1946, 1945, 1941, 1936, 1930, 1926, 1925, 1922, 1921, 1920
4337 W 1ST ST	2020, 2017, 2014, 2010, 2005, 2002, 2001, 2000, 1997, 1992, 1991, 1986, 1980, 1975, 1971, 1970, 1966, 1965, 1961, 1960, 1956, 1955, 1952, 1950, 1946, 1945, 1941, 1936, 1930, 1926, 1925, 1922, 1921, 1920
4339 1ST ST	2020, 2017, 2014, 2010, 2005, 2001, 2000, 1997, 1995, 1992, 1991, 1986, 1980, 1975, 1971, 1970, 1966, 1965, 1961, 1960, 1956, 1955, 1952, 1950, 1946, 1945, 1941, 1936, 1930, 1926, 1925, 1922, 1921, 1920
4339 W 1ST ST	2020, 2017, 2014, 2010, 2005, 2002, 2001, 1997, 1995, 1992, 1991, 1986, 1980, 1975, 1971, 1970, 1966, 1965, 1961, 1960, 1956, 1955, 1952, 1950, 1946, 1945, 1941, 1936, 1930, 1926, 1925, 1922, 1921, 1920
4339 W 1ST ST	2020, 2017, 2014, 2010, 2002, 2001, 2000, 1997, 1995, 1992, 1991, 1986, 1980, 1975, 1971, 1970, 1966, 1965, 1961, 1960, 1956, 1955, 1952, 1950, 1946, 1945, 1941, 1936, 1930, 1926, 1925, 1922, 1921, 1920
4339 W 1ST ST	2020, 2017, 2014, 2005, 2002, 2001, 2000, 1997, 1995, 1992, 1991, 1986, 1980, 1975, 1971, 1970, 1966, 1965, 1961, 1960, 1956, 1955, 1952, 1950, 1946, 1945, 1941, 1936, 1930, 1926, 1925, 1922, 1921, 1920
4339 W 1ST ST	2020, 2017, 2010, 2005, 2002, 2001, 2000, 1997, 1995, 1992, 1991, 1986, 1980, 1975, 1971, 1970, 1966, 1965, 1961, 1960, 1956, 1955, 1952, 1950, 1946, 1945, 1941, 1936, 1930, 1926, 1925, 1922, 1921, 1920
4339 W 1ST ST	2017, 2014, 2010, 2005, 2002, 2001, 2000, 1997, 1995, 1992, 1991, 1986, 1980, 1975, 1971, 1970, 1966, 1965, 1961, 1960, 1956, 1955, 1952, 1950, 1946, 1945, 1941, 1936, 1930, 1926, 1925, 1922, 1921, 1920
4339 W 1ST ST	2020, 2017, 2014, 2010, 2005, 2002, 2001, 2000, 1997, 1992, 1991, 1986, 1980, 1975, 1971, 1970, 1966, 1965, 1961, 1960, 1956, 1955, 1952, 1950, 1946, 1945, 1941, 1936, 1930, 1926, 1925, 1922, 1921, 1920
4339 W 1ST ST	2020, 2017, 2014, 2010, 2005, 2002, 2001, 2000, 1997, 1995, 1991, 1986, 1980, 1975, 1971, 1970, 1966, 1965, 1961, 1960, 1956, 1955, 1952, 1950, 1946, 1945, 1941, 1936, 1930, 1926, 1925, 1922, 1921, 1920
4401 1ST ST	2020, 2017, 2014, 2010, 2005, 2002, 2001, 2000, 1997, 1995, 1992, 1986, 1980, 1975, 1971, 1970, 1966, 1965, 1961, 1960, 1956, 1955, 1952, 1950, 1946, 1945, 1941, 1936, 1930, 1926, 1925, 1922, 1921, 1920
4401 1ST ST	2020, 2017, 2014, 2010, 2005, 2002, 2001, 2000, 1997, 1995, 1992, 1991, 1980, 1975, 1971, 1970, 1966, 1965, 1961, 1960, 1956, 1955, 1952, 1950, 1946, 1945, 1941, 1936, 1930, 1926, 1925, 1922, 1921, 1920
4401 1ST ST	2020, 2017, 2014, 2010, 2005, 2001, 2000, 1997, 1995, 1992, 1991, 1986, 1980, 1975, 1971, 1970, 1966, 1965, 1961, 1960, 1956, 1955, 1952, 1950, 1946, 1945, 1941, 1936, 1930, 1926, 1925, 1922, 1921, 1920
4401 W 1ST ST	2020, 2017, 2014, 2010, 2005, 2002, 2001, 1997, 1995, 1992, 1991, 1986, 1980, 1975, 1971, 1970, 1966, 1965, 1961, 1960, 1956, 1955, 1952, 1950, 1946, 1945, 1941, 1936, 1930, 1926, 1925, 1922, 1921, 1920
4401 W 1ST ST	2020, 2017, 2014, 2005, 2002, 2001, 2000, 1997, 1995, 1992, 1991, 1986, 1980, 1975, 1971, 1970, 1966, 1965, 1961, 1960, 1956, 1955, 1952, 1950, 1946, 1945, 1941, 1936, 1930, 1926, 1925, 1922, 1921, 1920

FINDINGS

Address Researched	Address Not Identified in Research Source
4401 W 1ST ST	2020, 2017, 2014, 2010, 2002, 2001, 2000, 1997, 1995, 1992, 1991, 1986, 1980, 1975, 1971, 1970, 1966, 1965, 1961, 1960, 1956, 1955, 1952, 1950, 1946, 1945, 1941, 1936, 1930, 1926, 1925, 1922, 1921, 1920
4401 W 1ST ST	2017, 2014, 2010, 2005, 2002, 2001, 2000, 1997, 1995, 1992, 1991, 1986, 1980, 1975, 1971, 1970, 1966, 1965, 1961, 1960, 1956, 1955, 1952, 1950, 1946, 1945, 1941, 1936, 1930, 1926, 1925, 1922, 1921, 1920
4401 W 1ST ST	2020, 2017, 2010, 2005, 2002, 2001, 2000, 1997, 1995, 1992, 1991, 1986, 1980, 1975, 1971, 1970, 1966, 1965, 1961, 1960, 1956, 1955, 1952, 1950, 1946, 1945, 1941, 1936, 1930, 1926, 1925, 1922, 1921, 1920
4401 W 1ST ST	2020, 2017, 2014, 2010, 2005, 2002, 2001, 2000, 1997, 1995, 1991, 1986, 1980, 1975, 1971, 1970, 1966, 1965, 1961, 1960, 1956, 1955, 1952, 1950, 1946, 1945, 1941, 1936, 1930, 1926, 1925, 1922, 1921, 1920
4401 W 1ST ST	2020, 2017, 2014, 2010, 2005, 2002, 2001, 2000, 1997, 1992, 1991, 1986, 1980, 1975, 1971, 1970, 1966, 1965, 1961, 1960, 1956, 1955, 1952, 1950, 1946, 1945, 1941, 1936, 1930, 1926, 1925, 1922, 1921, 1920
4403 1ST ST	2020, 2017, 2014, 2010, 2005, 2001, 2000, 1997, 1995, 1992, 1991, 1986, 1980, 1975, 1971, 1970, 1966, 1965, 1961, 1960, 1956, 1955, 1952, 1950, 1946, 1945, 1941, 1936, 1930, 1926, 1925, 1922, 1921, 1920
4404 1ST ST	2020, 2017, 2014, 2010, 2005, 2001, 2000, 1997, 1995, 1992, 1991, 1986, 1980, 1975, 1971, 1970, 1966, 1965, 1961, 1960, 1956, 1955, 1952, 1950, 1946, 1945, 1941, 1936, 1930, 1926, 1925, 1922, 1921, 1920
4404 1ST ST	2020, 2017, 2014, 2010, 2005, 2002, 2001, 2000, 1997, 1995, 1992, 1991, 1986, 1975, 1971, 1970, 1966, 1965, 1961, 1960, 1956, 1955, 1952, 1950, 1946, 1945, 1941, 1936, 1930, 1926, 1925, 1922, 1921, 1920
4404 1ST ST	2020, 2017, 2014, 2010, 2005, 2002, 2001, 2000, 1997, 1995, 1992, 1991, 1986, 1980, 1971, 1970, 1966, 1965, 1961, 1960, 1956, 1955, 1952, 1950, 1946, 1945, 1941, 1936, 1930, 1926, 1925, 1922, 1921, 1920
4404 BOLSA ST	2020, 2017, 2014, 2010, 2005, 2002, 2001, 2000, 1997, 1995, 1992, 1991, 1986, 1980, 1975, 1971, 1970, 1966, 1961, 1960, 1956, 1955, 1952, 1950, 1946, 1945, 1941, 1936, 1930, 1926, 1925, 1922, 1921, 1920
4404 BOLSA ST	2020, 2017, 2014, 2010, 2005, 2002, 2001, 2000, 1997, 1995, 1992, 1991, 1986, 1980, 1975, 1971, 1970, 1965, 1961, 1960, 1956, 1955, 1952, 1950, 1946, 1945, 1941, 1936, 1930, 1926, 1925, 1922, 1921, 1920
4406 1ST ST	2020, 2017, 2014, 2010, 2005, 2002, 2001, 2000, 1997, 1995, 1992, 1991, 1986, 1980, 1971, 1970, 1966, 1965, 1961, 1960, 1956, 1955, 1952, 1950, 1946, 1945, 1941, 1936, 1930, 1926, 1925, 1922, 1921, 1920
4406 1ST ST	2020, 2017, 2014, 2010, 2005, 2002, 2001, 2000, 1997, 1995, 1992, 1991, 1986, 1975, 1971, 1970, 1966, 1965, 1961, 1960, 1956, 1955, 1952, 1950, 1946, 1945, 1941, 1936, 1930, 1926, 1925, 1922, 1921, 1920
4406 1ST ST	2020, 2017, 2014, 2010, 2005, 2002, 2001, 2000, 1997, 1995, 1992, 1991, 1980, 1975, 1971, 1970, 1966, 1965, 1961, 1960, 1956, 1955, 1952, 1950, 1946, 1945, 1941, 1936, 1930, 1926, 1925, 1922, 1921, 1920
4406 1ST ST	2020, 2017, 2014, 2010, 2005, 2002, 2001, 2000, 1997, 1995, 1992, 1986, 1980, 1975, 1971, 1970, 1966, 1965, 1961, 1960, 1956, 1955, 1952, 1950, 1946, 1945, 1941, 1936, 1930, 1926, 1925, 1922, 1921, 1920
4406 1ST ST	2020, 2017, 2014, 2010, 2005, 2001, 2000, 1997, 1995, 1992, 1991, 1986, 1980, 1975, 1971, 1970, 1966, 1965, 1961, 1960, 1956, 1955, 1952, 1950, 1946, 1945, 1941, 1936, 1930, 1926, 1925, 1922, 1921, 1920

FINDINGS

Address Researched	Address Not Identified in Research Source
4406 BOLSA ST	2020, 2017, 2014, 2010, 2005, 2002, 2001, 2000, 1997, 1995, 1992, 1991, 1986, 1980, 1975, 1971, 1970, 1965, 1961, 1960, 1956, 1955, 1952, 1950, 1946, 1945, 1941, 1936, 1930, 1926, 1925, 1922, 1921, 1920
4406 BOLSA ST	2020, 2017, 2014, 2010, 2005, 2002, 2001, 2000, 1997, 1995, 1992, 1991, 1986, 1980, 1975, 1971, 1970, 1966, 1961, 1960, 1956, 1955, 1952, 1950, 1946, 1945, 1941, 1936, 1930, 1926, 1925, 1922, 1921, 1920
4406 W 1ST ST	2020, 2017, 2014, 2010, 2005, 2002, 2001, 2000, 1997, 1992, 1991, 1986, 1980, 1975, 1971, 1970, 1966, 1965, 1961, 1960, 1956, 1955, 1952, 1950, 1946, 1945, 1941, 1936, 1930, 1926, 1925, 1922, 1921, 1920
4406 W 1ST ST	2020, 2017, 2014, 2010, 2005, 2002, 2001, 2000, 1997, 1995, 1991, 1986, 1980, 1975, 1971, 1970, 1966, 1965, 1961, 1960, 1956, 1955, 1952, 1950, 1946, 1945, 1941, 1936, 1930, 1926, 1925, 1922, 1921, 1920
4411 1ST ST	2020, 2017, 2014, 2010, 2005, 2002, 2001, 2000, 1997, 1995, 1992, 1986, 1980, 1975, 1971, 1970, 1966, 1965, 1961, 1960, 1956, 1955, 1952, 1950, 1946, 1945, 1941, 1936, 1930, 1926, 1925, 1922, 1921, 1920
4411 1ST ST	2020, 2017, 2014, 2010, 2005, 2001, 2000, 1997, 1995, 1992, 1991, 1986, 1980, 1975, 1971, 1970, 1966, 1965, 1961, 1960, 1956, 1955, 1952, 1950, 1946, 1945, 1941, 1936, 1930, 1926, 1925, 1922, 1921, 1920
4411 W 1ST ST	2020, 2017, 2014, 2010, 2002, 2001, 2000, 1997, 1995, 1992, 1991, 1986, 1980, 1975, 1971, 1970, 1966, 1965, 1961, 1960, 1956, 1955, 1952, 1950, 1946, 1945, 1941, 1936, 1930, 1926, 1925, 1922, 1921, 1920
4411 W 1ST ST	2020, 2017, 2014, 2005, 2002, 2001, 2000, 1997, 1995, 1992, 1991, 1986, 1980, 1975, 1971, 1970, 1966, 1965, 1961, 1960, 1956, 1955, 1952, 1950, 1946, 1945, 1941, 1936, 1930, 1926, 1925, 1922, 1921, 1920
4411 W 1ST ST	2020, 2017, 2010, 2005, 2002, 2001, 2000, 1997, 1995, 1992, 1991, 1986, 1980, 1975, 1971, 1970, 1966, 1965, 1961, 1960, 1956, 1955, 1952, 1950, 1946, 1945, 1941, 1936, 1930, 1926, 1925, 1922, 1921, 1920
4411 W 1ST ST	2017, 2014, 2010, 2005, 2002, 2001, 2000, 1997, 1995, 1992, 1991, 1986, 1980, 1975, 1971, 1970, 1966, 1965, 1961, 1960, 1956, 1955, 1952, 1950, 1946, 1945, 1941, 1936, 1930, 1926, 1925, 1922, 1921, 1920
4411 W 1ST ST	2020, 2017, 2014, 2010, 2005, 2002, 2001, 2000, 1997, 1995, 1991, 1986, 1980, 1975, 1971, 1970, 1966, 1965, 1961, 1960, 1956, 1955, 1952, 1950, 1946, 1945, 1941, 1936, 1930, 1926, 1925, 1922, 1921, 1920
4411 W 1ST ST	2020, 2017, 2014, 2010, 2005, 2002, 2001, 2000, 1997, 1992, 1991, 1986, 1980, 1975, 1971, 1970, 1966, 1965, 1961, 1960, 1956, 1955, 1952, 1950, 1946, 1945, 1941, 1936, 1930, 1926, 1925, 1922, 1921, 1920
4413 1ST ST	2020, 2017, 2014, 2010, 2005, 2002, 2001, 2000, 1997, 1995, 1992, 1986, 1980, 1975, 1971, 1970, 1966, 1965, 1961, 1960, 1956, 1955, 1952, 1950, 1946, 1945, 1941, 1936, 1930, 1926, 1925, 1922, 1921, 1920
4413 1ST ST	2020, 2017, 2014, 2010, 2005, 2002, 2001, 2000, 1997, 1995, 1992, 1991, 1980, 1975, 1971, 1970, 1966, 1965, 1961, 1960, 1956, 1955, 1952, 1950, 1946, 1945, 1941, 1936, 1930, 1926, 1925, 1922, 1921, 1920
4413 1ST ST	2020, 2017, 2014, 2010, 2005, 2001, 2000, 1997, 1995, 1992, 1991, 1986, 1980, 1975, 1971, 1970, 1966, 1965, 1961, 1960, 1956, 1955, 1952, 1950, 1946, 1945, 1941, 1936, 1930, 1926, 1925, 1922, 1921, 1920
4413 W 1ST ST	2020, 2017, 2014, 2010, 2005, 2002, 2001, 2000, 1997, 1992, 1991, 1986, 1980, 1975, 1971, 1970, 1966, 1965, 1961, 1960, 1956, 1955, 1952, 1950, 1946, 1945, 1941, 1936, 1930, 1926, 1925, 1922, 1921, 1920

FINDINGS

Address Researched	Address Not Identified in Research Source
4413 W 1ST ST	2020, 2017, 2014, 2010, 2005, 2002, 2001, 2000, 1997, 1995, 1991, 1986, 1980, 1975, 1971, 1970, 1966, 1965, 1961, 1960, 1956, 1955, 1952, 1950, 1946, 1945, 1941, 1936, 1930, 1926, 1925, 1922, 1921, 1920
4415 1ST ST	2020, 2017, 2014, 2010, 2005, 2002, 2001, 2000, 1997, 1995, 1992, 1991, 1980, 1975, 1971, 1970, 1966, 1965, 1961, 1960, 1956, 1955, 1952, 1950, 1946, 1945, 1941, 1936, 1930, 1926, 1925, 1922, 1921, 1920
4415 1ST ST	2020, 2017, 2014, 2010, 2005, 2001, 2000, 1997, 1995, 1992, 1991, 1986, 1980, 1975, 1971, 1970, 1966, 1965, 1961, 1960, 1956, 1955, 1952, 1950, 1946, 1945, 1941, 1936, 1930, 1926, 1925, 1922, 1921, 1920
4415 W 1ST ST	2020, 2017, 2014, 2010, 2005, 2002, 2001, 2000, 1997, 1995, 1991, 1986, 1980, 1975, 1971, 1970, 1966, 1965, 1961, 1960, 1956, 1955, 1952, 1950, 1946, 1945, 1941, 1936, 1930, 1926, 1925, 1922, 1921, 1920
4415 W 1ST ST	2020, 2017, 2014, 2010, 2005, 2002, 2001, 2000, 1997, 1992, 1991, 1986, 1980, 1975, 1971, 1970, 1966, 1965, 1961, 1960, 1956, 1955, 1952, 1950, 1946, 1945, 1941, 1936, 1930, 1926, 1925, 1922, 1921, 1920
4417 1ST ST	2020, 2017, 2014, 2010, 2005, 2002, 2001, 2000, 1997, 1995, 1992, 1986, 1980, 1975, 1971, 1970, 1966, 1965, 1961, 1960, 1956, 1955, 1952, 1950, 1946, 1945, 1941, 1936, 1930, 1926, 1925, 1922, 1921, 1920
4417 1ST ST	2020, 2017, 2014, 2010, 2005, 2002, 2001, 2000, 1997, 1995, 1992, 1991, 1980, 1975, 1971, 1970, 1966, 1965, 1961, 1960, 1956, 1955, 1952, 1950, 1946, 1945, 1941, 1936, 1930, 1926, 1925, 1922, 1921, 1920
4417 1ST ST	2020, 2017, 2014, 2010, 2005, 2002, 2001, 2000, 1997, 1995, 1992, 1991, 1986, 1975, 1971, 1970, 1966, 1965, 1961, 1960, 1956, 1955, 1952, 1950, 1946, 1945, 1941, 1936, 1930, 1926, 1925, 1922, 1921, 1920
4417 1ST ST	2020, 2017, 2014, 2010, 2005, 2001, 2000, 1997, 1995, 1992, 1991, 1986, 1980, 1975, 1971, 1970, 1966, 1965, 1961, 1960, 1956, 1955, 1952, 1950, 1946, 1945, 1941, 1936, 1930, 1926, 1925, 1922, 1921, 1920
4417 W 1ST ST	2020, 2017, 2014, 2005, 2002, 2001, 2000, 1997, 1995, 1992, 1991, 1986, 1980, 1975, 1971, 1970, 1966, 1965, 1961, 1960, 1956, 1955, 1952, 1950, 1946, 1945, 1941, 1936, 1930, 1926, 1925, 1922, 1921, 1920
4417 W 1ST ST	2020, 2017, 2014, 2010, 2002, 2001, 2000, 1997, 1995, 1992, 1991, 1986, 1980, 1975, 1971, 1970, 1966, 1965, 1961, 1960, 1956, 1955, 1952, 1950, 1946, 1945, 1941, 1936, 1930, 1926, 1925, 1922, 1921, 1920
4417 W 1ST ST	2020, 2017, 2010, 2005, 2002, 2001, 2000, 1997, 1995, 1992, 1991, 1986, 1980, 1975, 1971, 1970, 1966, 1965, 1961, 1960, 1956, 1955, 1952, 1950, 1946, 1945, 1941, 1936, 1930, 1926, 1925, 1922, 1921, 1920
4417 W 1ST ST	2020, 2017, 2014, 2010, 2005, 2002, 2001, 2000, 1997, 1992, 1991, 1986, 1980, 1975, 1971, 1970, 1966, 1965, 1961, 1960, 1956, 1955, 1952, 1950, 1946, 1945, 1941, 1936, 1930, 1926, 1925, 1922, 1921, 1920
4417 W 1ST ST	2020, 2017, 2014, 2010, 2005, 2002, 2001, 2000, 1997, 1995, 1991, 1986, 1980, 1975, 1971, 1970, 1966, 1965, 1961, 1960, 1956, 1955, 1952, 1950, 1946, 1945, 1941, 1936, 1930, 1926, 1925, 1922, 1921, 1920
4419 W 1ST ST	2020, 2017, 2014, 2010, 2002, 2001, 2000, 1997, 1995, 1992, 1991, 1986, 1980, 1975, 1971, 1970, 1966, 1965, 1961, 1960, 1956, 1955, 1952, 1950, 1946, 1945, 1941, 1936, 1930, 1926, 1925, 1922, 1921, 1920
4421 1ST ST	2020, 2017, 2014, 2010, 2005, 2001, 2000, 1997, 1995, 1992, 1991, 1986, 1980, 1975, 1971, 1970, 1966, 1965, 1961, 1960, 1956, 1955, 1952, 1950, 1946, 1945, 1941, 1936, 1930, 1926, 1925, 1922, 1921, 1920

FINDINGS

Address Researched	Address Not Identified in Research Source
4421 1ST ST	2020, 2017, 2014, 2010, 2005, 2002, 2001, 2000, 1997, 1995, 1992, 1991, 1986, 1975, 1971, 1970, 1966, 1965, 1961, 1960, 1956, 1955, 1952, 1950, 1946, 1945, 1941, 1936, 1930, 1926, 1925, 1922, 1921, 1920
4421 1ST ST	2020, 2017, 2014, 2010, 2005, 2002, 2001, 2000, 1997, 1995, 1992, 1991, 1980, 1975, 1971, 1970, 1966, 1965, 1961, 1960, 1956, 1955, 1952, 1950, 1946, 1945, 1941, 1936, 1930, 1926, 1925, 1922, 1921, 1920
4421 W 1ST ST	2020, 2017, 2014, 2010, 2005, 2002, 2001, 2000, 1997, 1995, 1991, 1986, 1980, 1975, 1971, 1970, 1966, 1965, 1961, 1960, 1956, 1955, 1952, 1950, 1946, 1945, 1941, 1936, 1930, 1926, 1925, 1922, 1921, 1920
4421 W 1ST ST	2020, 2017, 2014, 2010, 2005, 2002, 2001, 2000, 1997, 1992, 1991, 1986, 1980, 1975, 1971, 1970, 1966, 1965, 1961, 1960, 1956, 1955, 1952, 1950, 1946, 1945, 1941, 1936, 1930, 1926, 1925, 1922, 1921, 1920
4421 W 1ST ST	2020, 2017, 2014, 2010, 2002, 2001, 2000, 1997, 1995, 1992, 1991, 1986, 1980, 1975, 1971, 1970, 1966, 1965, 1961, 1960, 1956, 1955, 1952, 1950, 1946, 1945, 1941, 1936, 1930, 1926, 1925, 1922, 1921, 1920
4421 W 1ST ST	2020, 2017, 2014, 2005, 2002, 2001, 2000, 1997, 1995, 1992, 1991, 1986, 1980, 1975, 1971, 1970, 1966, 1965, 1961, 1960, 1956, 1955, 1952, 1950, 1946, 1945, 1941, 1936, 1930, 1926, 1925, 1922, 1921, 1920
4421 W 1ST ST	2020, 2017, 2010, 2005, 2002, 2001, 2000, 1997, 1995, 1992, 1991, 1986, 1980, 1975, 1971, 1970, 1966, 1965, 1961, 1960, 1956, 1955, 1952, 1950, 1946, 1945, 1941, 1936, 1930, 1926, 1925, 1922, 1921, 1920
4421 W 1ST ST	2017, 2014, 2010, 2005, 2002, 2001, 2000, 1997, 1995, 1992, 1991, 1986, 1980, 1975, 1971, 1970, 1966, 1965, 1961, 1960, 1956, 1955, 1952, 1950, 1946, 1945, 1941, 1936, 1930, 1926, 1925, 1922, 1921, 1920
4425 1ST ST	2020, 2017, 2014, 2010, 2005, 2001, 2000, 1997, 1995, 1992, 1991, 1986, 1980, 1975, 1971, 1970, 1966, 1965, 1961, 1960, 1956, 1955, 1952, 1950, 1946, 1945, 1941, 1936, 1930, 1926, 1925, 1922, 1921, 1920
4425 1ST ST	2020, 2017, 2014, 2010, 2005, 2002, 2001, 2000, 1997, 1995, 1992, 1986, 1980, 1975, 1971, 1970, 1966, 1965, 1961, 1960, 1956, 1955, 1952, 1950, 1946, 1945, 1941, 1936, 1930, 1926, 1925, 1922, 1921, 1920
4425 1ST ST	2020, 2017, 2014, 2010, 2005, 2002, 2001, 2000, 1997, 1995, 1992, 1991, 1986, 1975, 1971, 1970, 1966, 1965, 1961, 1960, 1956, 1955, 1952, 1950, 1946, 1945, 1941, 1936, 1930, 1926, 1925, 1922, 1921, 1920
4425 W 1ST ST	2020, 2017, 2014, 2010, 2005, 2002, 2001, 2000, 1997, 1995, 1991, 1986, 1980, 1975, 1971, 1970, 1966, 1965, 1961, 1960, 1956, 1955, 1952, 1950, 1946, 1945, 1941, 1936, 1930, 1926, 1925, 1922, 1921, 1920
4425 W 1ST ST	2020, 2017, 2014, 2005, 2002, 2001, 2000, 1997, 1995, 1992, 1991, 1986, 1980, 1975, 1971, 1970, 1966, 1965, 1961, 1960, 1956, 1955, 1952, 1950, 1946, 1945, 1941, 1936, 1930, 1926, 1925, 1922, 1921, 1920
4425 W 1ST ST	2020, 2017, 2014, 2010, 2002, 2001, 2000, 1997, 1995, 1992, 1991, 1986, 1980, 1975, 1971, 1970, 1966, 1965, 1961, 1960, 1956, 1955, 1952, 1950, 1946, 1945, 1941, 1936, 1930, 1926, 1925, 1922, 1921, 1920
4425 W 1ST ST	2017, 2014, 2010, 2005, 2002, 2001, 2000, 1997, 1995, 1992, 1991, 1986, 1980, 1975, 1971, 1970, 1966, 1965, 1961, 1960, 1956, 1955, 1952, 1950, 1946, 1945, 1941, 1936, 1930, 1926, 1925, 1922, 1921, 1920
4425 W 1ST ST	2020, 2017, 2010, 2005, 2002, 2001, 2000, 1997, 1995, 1992, 1991, 1986, 1980, 1975, 1971, 1970, 1966, 1965, 1961, 1960, 1956, 1955, 1952, 1950, 1946, 1945, 1941, 1936, 1930, 1926, 1925, 1922, 1921, 1920

FINDINGS

Address Researched	Address Not Identified in Research Source
4426 1ST ST	2020, 2017, 2014, 2010, 2005, 2001, 2000, 1997, 1995, 1992, 1991, 1986, 1980, 1975, 1971, 1970, 1966, 1965, 1961, 1960, 1956, 1955, 1952, 1950, 1946, 1945, 1941, 1936, 1930, 1926, 1925, 1922, 1921, 1920
4426 1ST ST	2020, 2017, 2014, 2010, 2005, 2002, 2001, 2000, 1997, 1995, 1992, 1986, 1980, 1975, 1971, 1970, 1966, 1965, 1961, 1960, 1956, 1955, 1952, 1950, 1946, 1945, 1941, 1936, 1930, 1926, 1925, 1922, 1921, 1920
4426 1ST ST	2020, 2017, 2014, 2010, 2005, 2002, 2001, 2000, 1997, 1995, 1992, 1991, 1986, 1975, 1971, 1970, 1966, 1965, 1961, 1960, 1956, 1955, 1952, 1950, 1946, 1945, 1941, 1936, 1930, 1926, 1925, 1922, 1921, 1920
4426 1ST ST	2020, 2017, 2014, 2010, 2005, 2002, 2001, 2000, 1997, 1995, 1992, 1991, 1986, 1980, 1971, 1970, 1966, 1965, 1961, 1960, 1956, 1955, 1952, 1950, 1946, 1945, 1941, 1936, 1930, 1926, 1925, 1922, 1921, 1920
4426 1ST ST	2020, 2017, 2014, 2010, 2005, 2002, 2001, 2000, 1997, 1995, 1992, 1991, 1980, 1975, 1971, 1970, 1966, 1965, 1961, 1960, 1956, 1955, 1952, 1950, 1946, 1945, 1941, 1936, 1930, 1926, 1925, 1922, 1921, 1920
4426 BOLSA ST	2020, 2017, 2014, 2010, 2005, 2002, 2001, 2000, 1997, 1995, 1992, 1991, 1986, 1980, 1975, 1971, 1970, 1966, 1961, 1960, 1956, 1955, 1952, 1950, 1946, 1945, 1941, 1936, 1930, 1926, 1925, 1922, 1921, 1920
4426 BOLSA ST	2020, 2017, 2014, 2010, 2005, 2002, 2001, 2000, 1997, 1995, 1992, 1991, 1986, 1980, 1975, 1971, 1970, 1965, 1961, 1960, 1956, 1955, 1952, 1950, 1946, 1945, 1941, 1936, 1930, 1926, 1925, 1922, 1921, 1920
4426 W 1ST ST	2020, 2017, 2014, 2010, 2005, 2002, 2001, 2000, 1997, 1995, 1991, 1986, 1980, 1975, 1971, 1970, 1966, 1965, 1961, 1960, 1956, 1955, 1952, 1950, 1946, 1945, 1941, 1936, 1930, 1926, 1925, 1922, 1921, 1920
4426 W 1ST ST	2020, 2017, 2014, 2010, 2002, 2001, 2000, 1997, 1995, 1992, 1991, 1986, 1980, 1975, 1971, 1970, 1966, 1965, 1961, 1960, 1956, 1955, 1952, 1950, 1946, 1945, 1941, 1936, 1930, 1926, 1925, 1922, 1921, 1920
4426 W 1ST ST	2020, 2017, 2014, 2005, 2002, 2001, 2000, 1997, 1995, 1992, 1991, 1986, 1980, 1975, 1971, 1970, 1966, 1965, 1961, 1960, 1956, 1955, 1952, 1950, 1946, 1945, 1941, 1936, 1930, 1926, 1925, 1922, 1921, 1920
8 4080 W 1ST	2020, 2017, 2014, 2010, 2005, 2002, 2001, 2000, 1997, 1995, 1992, 1991, 1986, 1975, 1971, 1970, 1966, 1965, 1961, 1960, 1956, 1955, 1952, 1950, 1946, 1945, 1941, 1936, 1930, 1926, 1925, 1922, 1921, 1920

TARGET PROPERTY: ADDRESS NOT IDENTIFIED IN RESEARCH SOURCE

The following Target Property addresses were researched for this report, and the addresses were not identified in the research source.

Address Researched	Address Not Identified in Research Source
201 South Mountain Avenue / 4320 West 1st Street	2017, 2001, 1997, 1971, 1966, 1965, 1961, 1956, 1955, 1952, 1950, 1946, 1945, 1941, 1936, 1930, 1926, 1925, 1922, 1921, 1920

APPENDIX F

EDR Radius Map Report with GeoCheck®

Storm Santa Ana
201 South Mountain Avenue / 4320 West 1st Street
Santa Ana, CA 92704

Inquiry Number: 7818257.2s
November 11, 2024

The EDR Radius Map™ Report with GeoCheck®

6 Armstrong Road, 4th floor
Shelton, CT 06484
Toll Free: 800.352.0050
www.edrnet.com

TABLE OF CONTENTS

SECTION	PAGE
Executive Summary	ES1
Overview Map	2
Detail Map	3
Map Findings Summary	4
Map Findings	9
Orphan Summary	297
Government Records Searched/Data Currency Tracking	GR-1

GEOCHECK ADDENDUM

Physical Setting Source Addendum	A-1
Physical Setting Source Summary	A-2
Physical Setting SSURGO Soil Map	A-6
Physical Setting Source Map	A-11
Physical Setting Source Map Findings	A-13
Physical Setting Source Records Searched	PSGR-1

Thank you for your business.
Please contact EDR at 1-800-352-0050
with any questions or comments.

Disclaimer - Copyright and Trademark Notice

This Report contains certain information obtained from a variety of public and other sources reasonably available to Environmental Data Resources, LLC. It cannot be concluded from this Report that coverage information for the target and surrounding properties does not exist from other sources. This Report is provided on an "AS IS", "AS AVAILABLE" basis. **NO WARRANTY EXPRESS OR IMPLIED IS MADE WHATSOEVER IN CONNECTION WITH THIS REPORT. ENVIRONMENTAL DATA RESOURCES, LLC AND ITS SUBSIDIARIES, AFFILIATES AND THIRD PARTY SUPPLIERS DISCLAIM ALL WARRANTIES, OF ANY KIND OR NATURE, EXPRESS OR IMPLIED, ARISING OUT OF OR RELATED TO THIS REPORT OR ANY OF THE DATA AND INFORMATION PROVIDED IN THIS REPORT, INCLUDING WITHOUT LIMITATION, ANY WARRANTIES REGARDING ACCURACY, QUALITY, CORRECTNESS, COMPLETENESS, COMPREHENSIVENESS, SUITABILITY, MERCHANTABILITY, FITNESS FOR A PARTICULAR PURPOSE, TITLE, NON-INFRINGEMENT, MISAPPROPRIATION, OR OTHERWISE. ALL RISK IS ASSUMED BY THE USER. IN NO EVENT SHALL ENVIRONMENTAL DATA RESOURCES, LLC OR ITS SUBSIDIARIES, AFFILIATES OR THIRD PARTY SUPPLIERS BE LIABLE TO ANYONE FOR ANY DIRECT, INCIDENTAL, INDIRECT, SPECIAL, CONSEQUENTIAL OR OTHER DAMAGES OF ANY TYPE OR KIND (INCLUDING BUT NOT LIMITED TO LOSS OF PROFITS, LOSS OF USE, OR LOSS OF DATA) INFORMATION PROVIDED IN THIS REPORT.** Any analyses, estimates, ratings, environmental risk levels, or risk codes provided in this Report are provided for illustrative purposes only, and are not intended to provide, nor should they be interpreted as providing any facts regarding, or prediction or forecast of, any environmental risk for any property. Only an assessment performed by a qualified environmental professional can provide findings, opinions or conclusions regarding the environmental risk or conditions in, on or at any property.

Copyright 2024 by Environmental Data Resources, LLC. All rights reserved. Reproduction in any media or format, in whole or in part, of any report or map of Environmental Data Resources, LLC, or its affiliates, is prohibited without prior written permission.

EDR and its logos (including Sanborn and Sanborn Map) are trademarks of Environmental Data Resources, LLC or its affiliates. All other trademarks used herein are the property of their respective owners.

EXECUTIVE SUMMARY

A search of available environmental records was conducted by Environmental Data Resources, Inc (EDR). The report was designed to assist parties seeking to meet the search requirements of EPA's Standards and Practices for All Appropriate Inquiries (40 CFR Part 312), the ASTM Standard Practice for Environmental Site Assessments (E1527 - 21), the ASTM Standard Practice for Environmental Site Assessments for Forestland or Rural Property (E2247 - 16), the ASTM Standard Practice for Limited Environmental Due Diligence: Transaction Screen Process (E1528 - 22) or custom requirements developed for the evaluation of environmental risk associated with a parcel of real estate.

TARGET PROPERTY INFORMATION

ADDRESS

201 SOUTH MOUNTAIN AVENUE / 4320 WEST 1ST STREET
SANTA ANA, CA 92704

COORDINATES

Latitude (North):	33.7441560 - 33˚ 44' 38.96''
Longitude (West):	117.9271290 - 117˚ 55' 37.66''
Universal Tranverse Mercator:	Zone 11
UTM X (Meters):	414122.4
UTM Y (Meters):	3733981.5
Elevation:	67 ft. above sea level

USGS TOPOGRAPHIC MAP ASSOCIATED WITH TARGET PROPERTY

Target Property Map:	50006177 NEWPORT BEACH, CA
Version Date:	2022
North Map:	50006082 ANAHEIM, CA
Version Date:	2022

AERIAL PHOTOGRAPHY IN THIS REPORT

Portions of Photo from:	20200424, 20200505
Source:	USDA

MAPPED SITES SUMMARY

Target Property Address:
201 SOUTH MOUNTAIN AVENUE / 4320 WEST 1ST STREET
SANTA ANA, CA 92704

Click on Map ID to see full detail.

MAP ID	SITE NAME	ADDRESS	DATABASE ACRONYMS	RELATIVE ELEVATION	DIST (ft. & mi.) DIRECTION
A1	CHARLIE'S FOODS	201 S MOUNTAIN VIEW	HWTS		TP
A2	AL'S TRUCK SERVICE	201 SOUTH MOUNTAIN V	HWTS, HAZNET		TP
A3	RPI COATING INC	207 S MOUNTAIN VIEW	HWTS, HAZNET	Higher	1 ft.
B4	SAMS CLEANERS	4417 W 1ST ST	EDR Hist Cleaner	Higher	122, 0.023, NNW
5	005S010W16B003S		PFAS WQP	Lower	183, 0.035, SSE
B6	BEE PETROLEUM SERVIC	4426 W 1ST ST	ENVIROSTOR, LUST, HIST UST, Cortese, HWTS, HAZNET,...	Higher	261, 0.049, WNW
B7	BEE PETROLEUM CORP.	4426 W 1ST ST	HIST UST	Higher	261, 0.049, WNW
B8	BEE PETROLEUM CORP	4426 W FIRST ST	HIST UST, CHMIRS	Higher	261, 0.049, WNW
B9	SUPERIOR PROPANE	4426 W 1ST ST	UST FINDER RELEASE	Higher	261, 0.049, WNW
B10	HUGH'S SERVICE	4426 1ST	LUST, HIST CORTESE	Higher	261, 0.049, WNW
B11	BEE PETROLEUM SERVIC	4426 W 1ST ST B	SWEEPS UST	Higher	261, 0.049, WNW
B12	FIRST STREET CAR WAS	4426 WEST 1ST STREET	RCRA NonGen / NLR	Higher	261, 0.049, WNW
B13	BEE PETROLEUM SERVIC	4426 W 1ST ST A	SWEEPS UST	Higher	261, 0.049, WNW
B14	BEE PETROLEUM CORPOR	4426 W 1ST ST	EDR Hist Auto	Higher	261, 0.049, WNW
B15	SALVADO GUILLEN	118 N MOUNTAIN VIEW	RCRA NonGen / NLR, E MANIFEST	Higher	367, 0.070, NNW
B16	G AND M OIL / (CHEVR	4505	HIST CORTESE	Higher	374, 0.071, NW
C17	G&M OIL CO. #30	4505 W 1ST ST	UST FINDER	Higher	388, 0.073, NW
18	MAX STEAM	4210 W 1ST ST	EDR Hist Cleaner	Higher	434, 0.082, ENE
C19	STATION 004	4505 W 001ST ST	CA FID UST	Higher	488, 0.092, WNW
C20	G & M OIL CO., INC.	4505 W. 1ST ST.	UST	Higher	507, 0.096, NW
C21	STATION 004	4505 W FIRST ST	HIST UST	Higher	507, 0.096, NW
C22	G&M OIL CO. #30	4505 W 1ST ST	UST	Higher	507, 0.096, NW
C23	G&M OIL 030	4505 W FIRST ST	RCRA NonGen / NLR, E MANIFEST	Higher	507, 0.096, NW
C24	G & M OIL #30	4505 W 1ST ST	UST FINDER RELEASE	Higher	507, 0.096, NW
C25	G & M OIL CO INC #30	4505 W 1ST ST	LUST, CERS HAZ WASTE, SWEEPS UST, HIST UST, CERS...	Higher	507, 0.096, NW
C26	G & M OIL CO LLC	4505 W 1ST ST	EDR Hist Auto	Higher	507, 0.096, NW
C27	G&M OIL CO #30	4505 W 1ST ST	UST	Higher	507, 0.096, NW
C28	G&M OIL #30	4505 1ST ST. W.	UST	Higher	507, 0.096, NW
C29	G & M OIL #30	4505 1ST ST	LUST	Higher	507, 0.096, NW
30	WANDA BROWN	206 NORTH MOUNTAIN V	RCRA NonGen / NLR, E MANIFEST	Higher	532, 0.101, NNW
31	HANH VUONG	4605 W ROY CIR	RCRA NonGen / NLR	Lower	737, 0.140, West
D32	P & B AUTO BODY REPA	4525 W 1ST ST	CERS HAZ WASTE, HWTS, HAZNET, CERS	Higher	772, 0.146, WNW
D33	BEN BI AUTO BODY REP	4525 W FIRST ST STE	RCRA NonGen / NLR, E MANIFEST	Higher	772, 0.146, WNW
D34	FIRST AUTO BODY & RP	4525 W 1ST ST UNIT C	RCRA-SQG, FINDS, ECHO	Higher	772, 0.146, WNW
D35	FRANK'S COMPUTERIZED	4525 W 1ST ST STE A	RCRA NonGen / NLR	Higher	772, 0.146, WNW
E36	MOUNTAIN VIEW	301 N. MOUNTAIN VIEW	RCRA NonGen / NLR	Higher	786, 0.149, North
E37	MOUNTAIN VIEW	305 N. MOUNTAIN VIEW	RCRA NonGen / NLR	Higher	789, 0.149, North
D38	QUINN AUTO BODY AND	4609 W FIRST ST UNIT	RCRA NonGen / NLR	Higher	850, 0.161, WNW
D39	CN AUTO BODY AND REP	4609 W FIRST ST STE	RCRA NonGen / NLR	Higher	850, 0.161, WNW

MAPPED SITES SUMMARY

Target Property Address:
201 SOUTH MOUNTAIN AVENUE / 4320 WEST 1ST STREET
SANTA ANA, CA 92704

Click on Map ID to see full detail.

MAP ID	SITE NAME	ADDRESS	DATABASE ACRONYMS	RELATIVE ELEVATION	DIST (ft. & mi.) DIRECTION
D40	PRO ONE AUTO BODY SH	4609 W 1ST STREET	RCRA NonGen / NLR	Higher	850, 0.161, WNW
D41	PHUS AUTO BODY & REP	4609 W 1ST ST STE C	RCRA NonGen / NLR, E MANIFEST	Higher	850, 0.161, WNW
D42	PRO ONE AUTO BODY SH	4609 W FIRST ST #A	RCRA NonGen / NLR	Higher	850, 0.161, WNW
D43	PRO 1 AUTO BODY SHOP	4609 W 1ST ST STE A	CERS HAZ WASTE, CERS	Higher	850, 0.161, WNW
D44	JHP AUTO BODY INC DB	4609 W 1ST ST STE C	RCRA NonGen / NLR	Higher	850, 0.161, WNW
D45	PRO ONE AUTO BODY SH	4609 W 1ST ST #A	RCRA NonGen / NLR, E MANIFEST	Higher	850, 0.161, WNW
D46	THP AUTO BODY INC DB	4609 W FIRST ST #C	RCRA NonGen / NLR, E MANIFEST	Higher	850, 0.161, WNW
D47	ALAN'S LAWNMOWER & G	4621 W 1ST ST	RCRA NonGen / NLR, E MANIFEST	Higher	964, 0.183, WNW
D48	ALAN'S LAWNMOWER & G	4621 W 1ST ST	RCRA NonGen / NLR, E MANIFEST	Higher	964, 0.183, WNW
D49	ALAN'S LAWNMOWER & G	4621 W 1ST ST	CERS HAZ WASTE, HAZNET, CERS	Higher	964, 0.183, WNW
50	SUMP DOCTORS, THE	4080 W. FIRST ST.	RCRA NonGen / NLR, FINDS, ECHO	Higher	1043, 0.198, ESE
F51	RAMOS RESIDENCE	4616 W LUCKY WAY	RCRA NonGen / NLR, E MANIFEST	Lower	1050, 0.199, WSW
52	MACIAS AUTO BODY COL	W 1ST ST	RCRA NonGen / NLR, E MANIFEST	Lower	1209, 0.229, WNW
F53	MINH LAM	4702 W LUCKY WAY	RCRA NonGen / NLR, E MANIFEST	Lower	1274, 0.241, WSW
G54	SANTA ANA FIRE STATI	501 N NEWHOPE ST	UST FINDER RELEASE	Higher	1523, 0.288, NNW
G55	SANTA ANA FIRE STATI	501 NEWHOPE ST	LUST, SWEEPS UST, HIST UST, CA FID UST	Higher	1523, 0.288, NNW
G56	SANTA ANA FIRE STATI	501 N NEWHOPE ST	LUST, Cortese, CERS	Higher	1523, 0.288, NNW
57	THE CANS COMPANY	120 S HARBOR BLVD	SWRCY, CHMIRS, HWTS	Higher	1758, 0.333, East
58	CON AGRA INC, GILROY	4906 W 1ST ST	CPS-SLIC, SWEEPS UST, HIST UST, CA FID UST, Orange...	Lower	1843, 0.349, West
H59	U C AUTO SERVICE	626 S NEWHOPE ST	UST FINDER RELEASE	Lower	2003, 0.379, SSW
H60	U C AUTO SERVICE	626 S NEWHOPE ST	LUST, SWEEPS UST, HIST UST, Cortese, CERS	Lower	2003, 0.379, SSW
H61	U C AUTO SERVICE	626	LUST, HIST CORTESE	Lower	2003, 0.379, SSW
I62	PIEPER PROPERTY	101 HARBOR BLVD	LUST	Higher	2053, 0.389, ENE
I63	PIEPER PROPERTY	101 N HARBOR BLVD	UST FINDER RELEASE	Higher	2099, 0.398, ENE
I64	PIEPER PROPERTY	101 N HARBOR BLVD	LUST, Cortese, CERS	Higher	2099, 0.398, ENE
65	DICKS VACUUM TRUCK S	1122 N HARBOR BLVD	HWP	Higher	4094, 0.775, NNE
66	ROY MITSUUCHI	15872 HARBOR BLVD	ENVIROSTOR, SCH, HIST UST, CERS	Lower	4714, 0.893, SSE
67	SELECT CIRCUITS	10802 CAPITAL AVENUE	ENVIROSTOR	Higher	5049, 0.956, NW

EXECUTIVE SUMMARY

TARGET PROPERTY SEARCH RESULTS

The target property was identified in the following records. For more information on this property see page 9 of the attached EDR Radius Map report:

Site	Database(s)	EPA ID
CHARLIE'S FOODS 201 S MOUNTAIN VIEW SANTA ANA, CA 92704	HWTS	N/A
AL'S TRUCK SERVICE 201 SOUTH MOUNTAIN V SANTA ANA, CA 92704	HWTS HAZNET GEPAID: CAL000148975	N/A

DATABASES WITH NO MAPPED SITES

No mapped sites were found in EDR's search of available ("reasonably ascertainable ") government records either on the target property or within the search radius around the target property for the following databases:

STANDARD ENVIRONMENTAL RECORDS

Lists of Federal NPL (Superfund) sites

NPL ---------- National Priority List
Proposed NPL ---------- Proposed National Priority List Sites
NPL LIENS ---------- Federal Superfund Liens

Lists of Federal Delisted NPL sites

Delisted NPL ---------- National Priority List Deletions

Lists of Federal sites subject to CERCLA removals and CERCLA orders

FEDERAL FACILITY ---------- Federal Facility Site Information listing
SEMS ---------- Superfund Enterprise Management System

Lists of Federal CERCLA sites with NFRAP

SEMS-ARCHIVE ---------- Superfund Enterprise Management System Archive

Lists of Federal RCRA facilities undergoing Corrective Action

CORRACTS ---------- Corrective Action Report

Lists of Federal RCRA TSD facilities

RCRA-TSDF ---------- RCRA - Treatment, Storage and Disposal

EXECUTIVE SUMMARY

Lists of Federal RCRA generators

RCRA-LQG ..... RCRA - Large Quantity Generators
RCRA-VSQG ..... RCRA - Very Small Quantity Generators (Formerly Conditionally Exempt Small Quantity Generators)

Federal institutional controls / engineering controls registries

LUCIS ..... Land Use Control Information System
US ENG CONTROLS ..... Engineering Controls Sites List
US INST CONTROLS ..... Institutional Controls Sites List

Federal ERNS list

ERNS ..... Emergency Response Notification System

Lists of state- and tribal (Superfund) equivalent sites

RESPONSE ..... State Response Sites

Lists of state and tribal landfills and solid waste disposal facilities

SWF/LF ..... Solid Waste Information System

Lists of state and tribal leaking storage tanks

INDIAN LUST ..... Leaking Underground Storage Tanks on Indian Land

Lists of state and tribal registered storage tanks

FEMA UST ..... Underground Storage Tank Listing
AST ..... Aboveground Petroleum Storage Tank Facilities
INDIAN UST ..... Underground Storage Tanks on Indian Land

Lists of state and tribal voluntary cleanup sites

INDIAN VCP ..... Voluntary Cleanup Priority Listing
VCP ..... Voluntary Cleanup Program Properties

Lists of state and tribal brownfield sites

BROWNFIELDS ..... Considered Brownfieds Sites Listing

ADDITIONAL ENVIRONMENTAL RECORDS

Local Brownfield lists

US BROWNFIELDS ..... A Listing of Brownfields Sites

Local Lists of Landfill / Solid Waste Disposal Sites

WMUDS/SWAT ..... Waste Management Unit Database
HAULERS ..... Registered Waste Tire Haulers Listing

INDIAN ODI	Report on the Status of Open Dumps on Indian Lands
ODI	Open Dump Inventory
DEBRIS REGION 9	Torres Martinez Reservation Illegal Dump Site Locations
IHS OPEN DUMPS	Open Dumps on Indian Land

Local Lists of Hazardous waste / Contaminated Sites

US HIST CDL	Delisted National Clandestine Laboratory Register
HIST Cal-Sites	Historical Calsites Database
SCH	School Property Evaluation Program
CDL	Clandestine Drug Labs
Toxic Pits	Toxic Pits Cleanup Act Sites
US CDL	National Clandestine Laboratory Register

Local Land Records

LIENS	Environmental Liens Listing
LIENS 2	CERCLA Lien Information
DEED	Deed Restriction Listing

Records of Emergency Release Reports

HMIRS	Hazardous Materials Information Reporting System
CHMIRS	California Hazardous Material Incident Report System
LDS	Land Disposal Sites Listing
MCS	Military Cleanup Sites Listing
Orange Co. Ind Site	List of Industrial Site Cleanups
SPILLS 90	SPILLS 90 data from FirstSearch

Other Ascertainable Records

FUDS	Formerly Used Defense Sites
DOD	Department of Defense Sites
SCRD DRYCLEANERS	State Coalition for Remediation of Drycleaners Listing
US FIN ASSUR	Financial Assurance Information
EPA WATCH LIST	EPA WATCH LIST
2020 COR ACTION	2020 Corrective Action Program List
TSCA	Toxic Substances Control Act
TRIS	Toxic Chemical Release Inventory System
SSTS	Section 7 Tracking Systems
ROD	Records Of Decision
RMP	Risk Management Plans
RAATS	RCRA Administrative Action Tracking System
PRP	Potentially Responsible Parties
PADS	PCB Activity Database System
ICIS	Integrated Compliance Information System
FTTS	FIFRA/ TSCA Tracking System - FIFRA (Federal Insecticide, Fungicide, & Rodenticide Act)/TSCA (Toxic Substances Control Act)
MLTS	Material Licensing Tracking System
COAL ASH DOE	Steam-Electric Plant Operation Data
COAL ASH EPA	Coal Combustion Residues Surface Impoundments List
PCB TRANSFORMER	PCB Transformer Registration Database
RADINFO	Radiation Information Database
HIST FTTS	FIFRA/TSCA Tracking System Administrative Case Listing
DOT OPS	Incident and Accident Data

EXECUTIVE SUMMARY

CONSENT	Superfund (CERCLA) Consent Decrees
INDIAN RESERV	Indian Reservations
FUSRAP	Formerly Utilized Sites Remedial Action Program
UMTRA	Uranium Mill Tailings Sites
LEAD SMELTERS	Lead Smelter Sites
US AIRS	Aerometric Information Retrieval System Facility Subsystem
US MINES	Mines Master Index File
ABANDONED MINES	Abandoned Mines
MINES MRDS	Mineral Resources Data System
FINDS	Facility Index System/Facility Registry System
UXO	Unexploded Ordnance Sites
ECHO	Enforcement & Compliance History Information
DOCKET HWC	Hazardous Waste Compliance Docket Listing
FUELS PROGRAM	EPA Fuels Program Registered Listing
PFAS NPL	Superfund Sites with PFAS Detections Information
PFAS FEDERAL SITES	Federal Sites PFAS Information
PFAS TRIS	List of PFAS Added to the TRI
PFAS TSCA	PFAS Manufacture and Imports Information
PFAS RCRA MANIFEST	PFAS Transfers Identified In the RCRA Database Listing
PFAS ATSDR	PFAS Contamination Site Location Listing
PFAS NPDES	Clean Water Act Discharge Monitoring Information
PFAS PROJECT	NORTHEASTERN UNIVERSITY PFAS PROJECT
PFAS ECHO	Facilities in Industries that May Be Handling PFAS Listing
PFAS ECHO FIRE TRAIN	Facilities in Industries that May Be Handling PFAS Listing
PFAS PT 139 AIRPORT	All Certified Part 139 Airports PFAS Information Listing
AQUEOUS FOAM NRC	Aqueous Foam Related Incidents Listing
BIOSOLIDS	ICIS-NPDES Biosolids Facility Data
PFAS	PFAS Investigation Site Location Listing
AQUEOUS FOAM	Former Fire Training Facility Assessments Listing
CA BOND EXP. PLAN	Bond Expenditure Plan
CHROME PLATING	Chrome Plating Facilities Listing
CUPA Listings	CUPA Resources List
DRYCLEANERS	Cleaner Facilities
EMI	Emissions Inventory Data
ENF	Enforcement Action Listing
Financial Assurance	Financial Assurance Information Listing
ICE	Inspection, Compliance and Enforcement
HWT	Registered Hazardous Waste Transporter Database
MINES	Mines Site Location Listing
MWMP	Medical Waste Management Program Listing
NPDES	NPDES Permits Listing
PEST LIC	Pesticide Regulation Licenses Listing
PROC	Certified Processors Database
Notify 65	Proposition 65 Records
HAZMAT	Hazardous Material Facilities
UIC	UIC Listing
UIC GEO	UIC GEO (GEOTRACKER)
WASTEWATER PITS	Oil Wastewater Pits Listing
WDS	Waste Discharge System
WIP	Well Investigation Program Case List
MILITARY PRIV SITES	MILITARY PRIV SITES (GEOTRACKER)
PROJECT	PROJECT (GEOTRACKER)
WDR	Waste Discharge Requirements Listing
CIWQS	California Integrated Water Quality System
CERS	CERS

NON-CASE INFO---------- NON-CASE INFO (GEOTRACKER)
OTHER OIL GAS---------- OTHER OIL & GAS (GEOTRACKER)
PROD WATER PONDS------ PROD WATER PONDS (GEOTRACKER)
SAMPLING POINT--------- SAMPLING POINT (GEOTRACKER)
WELL STIM PROJ--------- Well Stimulation Project (GEOTRACKER)

EDR HIGH RISK HISTORICAL RECORDS

EDR Exclusive Records

EDR MGP---------- EDR Proprietary Manufactured Gas Plants

EDR RECOVERED GOVERNMENT ARCHIVES

Exclusive Recovered Govt. Archives

RGA LF---------- Recovered Government Archive Solid Waste Facilities List
RGA LUST---------- Recovered Government Archive Leaking Underground Storage Tank

SURROUNDING SITES: SEARCH RESULTS

Surrounding sites were identified in the following databases.

Elevations have been determined from the USGS Digital Elevation Model and should be evaluated on a relative (not an absolute) basis. Relative elevation information between sites of close proximity should be field verified. Sites with an elevation equal to or higher than the target property have been differentiated below from sites with an elevation lower than the target property.
Page numbers and map identification numbers refer to the EDR Radius Map report where detailed data on individual sites can be reviewed.

Sites listed in ***bold italics*** are in multiple databases.

Unmappable (orphan) sites are not considered in the foregoing analysis.

STANDARD ENVIRONMENTAL RECORDS

Lists of Federal RCRA generators

RCRA-SQG: RCRAInfo is EPA's comprehensive information system, providing access to data supporting the Resource Conservation and Recovery Act (RCRA) of 1976 and the Hazardous and Solid Waste Amendments (HSWA) of 1984. The database includes selective information on sites which generate, transport, store, treat and/or dispose of hazardous waste as defined by the Resource Conservation and Recovery Act (RCRA). Small quantity generators (SQGs) generate between 100 kg and 1,000 kg of hazardous waste per month.

A review of the RCRA-SQG list, as provided by EDR, and dated 06/03/2024 has revealed that there is 1 RCRA-SQG site within approximately 0.25 miles of the target property.

Equal/Higher Elevation	Address	Direction / Distance	Map ID	Page
FIRST AUTO BODY & RP EPA ID:: CAD982016818	***4525 W 1ST ST UNIT C***	***WNW 1/8 - 1/4 (0.146 mi.)***	***D34***	***156***

EXECUTIVE SUMMARY

Lists of state- and tribal hazardous waste facilities

ENVIROSTOR: The Department of Toxic Substances Control's (DTSC's) Site Mitigation and Brownfields Reuse Program's (SMBRP's) EnviroStor database identifes sites that have known contamination or sites for which there may be reasons to investigate further. The database includes the following site types: Federal Superfund sites (National Priorities List (NPL)); State Response, including Military Facilities and State Superfund; Voluntary Cleanup; and School sites. EnviroStor provides similar information to the information that was available in CalSites, and provides additional site information, including, but not limited to, identification of formerly-contaminated properties that have been released for reuse, properties where environmental deed restrictions have been recorded to prevent inappropriate land uses, and risk characterization information that is used to assess potential impacts to public health and the environment at contaminated sites.

A review of the ENVIROSTOR list, as provided by EDR, and dated 07/22/2024 has revealed that there are 3 ENVIROSTOR sites within approximately 1 mile of the target property.

Equal/Higher Elevation	Address	Direction / Distance	Map ID	Page
BEE PETROLEUM SERVIC	***4426 W 1ST ST***	***WNW 0 - 1/8 (0.049 mi.)***	***B6***	***28***
Facility Id: 30130175				
Status: Refer: RWQCB				
SELECT CIRCUITS	10802 CAPITAL AVENUE	NW 1/2 - 1 (0.956 mi.)	67	295
Facility Id: 71003052				
Status: Inactive - Needs Evaluation				

Lower Elevation	Address	Direction / Distance	Map ID	Page
ROY MITSUUCHI	***15872 HARBOR BLVD***	***SSE 1/2 - 1 (0.893 mi.)***	***66***	***288***
Facility Id: 30010018				
Status: Certified				

Lists of state and tribal leaking storage tanks

LUST: Leaking Underground Storage Tank (LUST) Sites included in GeoTracker. GeoTracker is the Water Boards data management system for sites that impact, or have the potential to impact, water quality in California, with emphasis on groundwater.

A review of the LUST list, as provided by EDR, has revealed that there are 10 LUST sites within approximately 0.5 miles of the target property.

Equal/Higher Elevation	Address	Direction / Distance	Map ID	Page
BEE PETROLEUM SERVIC	***4426 W 1ST ST***	***WNW 0 - 1/8 (0.049 mi.)***	***B6***	***28***
Database: LUST, Date of Government Version: 08/28/2024				
Status: Completed - Case Closed				
Global Id: T0605902011				
HUGH'S SERVICE	***4426 1ST***	***WNW 0 - 1/8 (0.049 mi.)***	***B10***	***42***
Database: LUST REG 8, Date of Government Version: 02/14/2005				
Facility Status: Case Closed				
Global ID: T0605902011				
G & M OIL CO INC #30	***4505 W 1ST ST***	***NW 0 - 1/8 (0.096 mi.)***	***C25***	***71***
Database: LUST, Date of Government Version: 08/28/2024				

Status: Completed - Case Closed
Global Id: T0605901845

G & M OIL #30 | 4505 1ST ST | NW 0 - 1/8 (0.096 mi.) | C29 | 116
Database: LUST REG 8, Date of Government Version: 02/14/2005
Facility Status: Pollution Characterization
Global ID: T0605901845

SANTA ANA FIRE STATI | ***501 NEWHOPE ST*** | ***NNW 1/4 - 1/2 (0.288 mi.)*** | ***G55*** | ***246***
Database: LUST REG 8, Date of Government Version: 02/14/2005
Facility Status: Case Closed
Global ID: T0605902293

SANTA ANA FIRE STATI | ***501 N NEWHOPE ST*** | ***NNW 1/4 - 1/2 (0.288 mi.)*** | ***G56*** | ***248***
Database: LUST, Date of Government Version: 08/28/2024
Status: Completed - Case Closed
Global Id: T0605902293

PIEPER PROPERTY | 101 HARBOR BLVD | ENE 1/4 - 1/2 (0.389 mi.) | I62 | 281
Database: LUST REG 8, Date of Government Version: 02/14/2005
Facility Status: Case Closed
Global ID: T0605901710

PIEPER PROPERTY | ***101 N HARBOR BLVD*** | ***ENE 1/4 - 1/2 (0.398 mi.)*** | ***I64*** | ***283***
Database: LUST, Date of Government Version: 08/28/2024
Status: Completed - Case Closed
Global Id: T0605901710

Lower Elevation	Address	Direction / Distance	Map ID	Page
U C AUTO SERVICE	***626 S NEWHOPE ST***	***SSW 1/4 - 1/2 (0.379 mi.)***	***H60***	***274***

Database: LUST, Date of Government Version: 08/28/2024
Status: Completed - Case Closed
Global Id: T0605901746

U C AUTO SERVICE | ***626*** | ***SSW 1/4 - 1/2 (0.379 mi.)*** | ***H61*** | ***280***
Database: LUST REG 8, Date of Government Version: 02/14/2005
Facility Status: Case Closed
Global ID: T0605901746

CPS-SLIC: Cleanup Program Sites (CPS; also known as Site Cleanups [SC] and formerly known as Spills, Leaks, Investigations, and Cleanups [SLIC] sites) included in GeoTracker. GeoTracker is the Water Boards data management system for sites that impact, or have the potential to impact, water quality in California, with emphasis on groundwater.

A review of the CPS-SLIC list, as provided by EDR, has revealed that there is 1 CPS-SLIC site within approximately 0.5 miles of the target property.

Lower Elevation	Address	Direction / Distance	Map ID	Page
CON AGRA INC, GILROY	***4906 W 1ST ST***	***W 1/4 - 1/2 (0.349 mi.)***	***58***	***254***

Database: CPS-SLIC, Date of Government Version: 08/28/2024
Global Id: T10000018235
Facility Status: Completed - Case Closed

Lists of state and tribal registered storage tanks

UST: The Underground Storage Tank database contains registered USTs. USTs are regulated under Subtitle I of the Resource Conservation and Recovery Act (RCRA). The data come from the State Water Resources Control Board's Hazardous Substance Storage Container Database.

A review of the UST list, as provided by EDR, has revealed that there are 4 UST sites within approximately 0.25 miles of the target property.

Equal/Higher Elevation	Address	Direction / Distance	Map ID	Page
G & M OIL CO., INC. Database: UST, Date of Government Version: 08/28/2024 Facility Id: 30-020-sa274	4505 W. 1ST ST.	NW 0 - 1/8 (0.096 mi.)	C20	55
G&M OIL CO. #30 Database: UST, Date of Government Version: 08/28/2024 Facility Id: FA0035327	4505 W 1ST ST	NW 0 - 1/8 (0.096 mi.)	C22	57
G&M OIL CO #30 Database: ORANGE CO. UST, Date of Government Version: 08/06/2024 Facility Id: FA0035327	4505 W 1ST ST	NW 0 - 1/8 (0.096 mi.)	C27	115
G&M OIL #30 Database: UST CLOSURE, Date of Government Version: 02/13/2024	4505 1ST ST. W.	NW 0 - 1/8 (0.096 mi.)	C28	115

ADDITIONAL ENVIRONMENTAL RECORDS

Local Lists of Landfill / Solid Waste Disposal Sites

SWRCY: A listing of recycling facilities in California.

A review of the SWRCY list, as provided by EDR, and dated 08/28/2024 has revealed that there is 1 SWRCY site within approximately 0.5 miles of the target property.

Equal/Higher Elevation	Address	Direction / Distance	Map ID	Page
THE CANS COMPANY Cert Id: RC305571.001	***120 S HARBOR BLVD***	***E 1/4 - 1/2 (0.333 mi.)***	***57***	***252***

Local Lists of Hazardous waste / Contaminated Sites

CERS HAZ WASTE: List of sites in the California Environmental Protection Agency (CalEPA) Regulated Site Portal which fall under the Hazardous Chemical Management, Hazardous Waste Onsite Treatment, Household Hazardous Waste Collection, Hazardous Waste Generator, and RCRA LQ HW Generator programs.

A review of the CERS HAZ WASTE list, as provided by EDR, and dated 07/10/2024 has revealed that there are 4 CERS HAZ WASTE sites within approximately 0.25 miles of the target property.

Equal/Higher Elevation	Address	Direction / Distance	Map ID	Page
G & M OIL CO INC #30	***4505 W 1ST ST***	***NW 0 - 1/8 (0.096 mi.)***	***C25***	***71***
P & B AUTO BODY REPA	***4525 W 1ST ST***	***WNW 1/8 - 1/4 (0.146 mi.)***	***D32***	***123***
PRO 1 AUTO BODY SHOP	***4609 W 1ST ST STE A***	***WNW 1/8 - 1/4 (0.161 mi.)***	***D43***	***180***

Equal/Higher Elevation	Address	Direction / Distance	Map ID	Page
ALAN'S LAWNMOWER & G	***4621 W 1ST ST***	***WNW 1/8 - 1/4 (0.183 mi.)***	***D49***	***215***

Local Lists of Registered Storage Tanks

SWEEPS UST: Statewide Environmental Evaluation and Planning System. This underground storage tank listing was updated and maintained by a company contacted by the SWRCB in the early 1990's. The listing is no longer updated or maintained. The local agency is the contact for more information on a site on the SWEEPS list.

A review of the SWEEPS UST list, as provided by EDR, and dated 06/01/1994 has revealed that there are 3 SWEEPS UST sites within approximately 0.25 miles of the target property.

Equal/Higher Elevation	Address	Direction / Distance	Map ID	Page
BEE PETROLEUM SERVIC Status: A Tank Status: A Comp Number: 273	4426 W 1ST ST B	WNW 0 - 1/8 (0.049 mi.)	B11	44
BEE PETROLEUM SERVIC Status: A Tank Status: A Comp Number: 272	4426 W 1ST ST A	WNW 0 - 1/8 (0.049 mi.)	B13	47
G & M OIL CO INC #30 Status: A Tank Status: A Comp Number: 274 Comp Number: 35043	***4505 W 1ST ST***	***NW 0 - 1/8 (0.096 mi.)***	***C25***	***71***

HIST UST: Historical UST Registered Database.

A review of the HIST UST list, as provided by EDR, and dated 10/15/1990 has revealed that there are 5 HIST UST sites within approximately 0.25 miles of the target property.

Equal/Higher Elevation	Address	Direction / Distance	Map ID	Page
BEE PETROLEUM SERVIC Facility Id: 00000058656	***4426 W 1ST ST***	***WNW 0 - 1/8 (0.049 mi.)***	***B6***	***28***
BEE PETROLEUM CORP. Facility Id: 00000002429	4426 W 1ST ST	WNW 0 - 1/8 (0.049 mi.)	B7	38
BEE PETROLEUM CORP	***4426 W FIRST ST***	***WNW 0 - 1/8 (0.049 mi.)***	***B8***	***39***
STATION 004	4505 W FIRST ST	NW 0 - 1/8 (0.096 mi.)	C21	56
G & M OIL CO INC #30 Facility Id: 00000035043	***4505 W 1ST ST***	***NW 0 - 1/8 (0.096 mi.)***	***C25***	***71***

CERS TANKS: List of sites in the California Environmental Protection Agency (CalEPA) Regulated Site Portal which fall under the Aboveground Petroleum Storage and Underground Storage Tank regulatory programs.

A review of the CERS TANKS list, as provided by EDR, and dated 07/10/2024 has revealed that there is 1 CERS TANKS site within approximately 0.25 miles of the target property.

Equal/Higher Elevation	Address	Direction / Distance	Map ID	Page
G & M OIL CO INC #30	***4505 W 1ST ST***	***NW 0 - 1/8 (0.096 mi.)***	***C25***	***71***

CA FID UST: The Facility Inventory Database contains active and inactive underground storage tank locations. The source is the State Water Resource Control Board.

A review of the CA FID UST list, as provided by EDR, and dated 10/31/1994 has revealed that there is 1 CA FID UST site within approximately 0.25 miles of the target property.

Equal/Higher Elevation	Address	Direction / Distance	Map ID	Page
STATION 004 Facility Id: 30017857 Status: A	4505 W 001ST ST	WNW 0 - 1/8 (0.092 mi.)	C19	55

Other Ascertainable Records

RCRA NonGen / NLR: RCRAInfo is EPA's comprehensive information system, providing access to data supporting the Resource Conservation and Recovery Act (RCRA) of 1976 and the Hazardous and Solid Waste Amendments (HSWA) of 1984. The database includes selective information on sites which generate, transport, store, treat and/or dispose of hazardous waste as defined by the Resource Conservation and Recovery Act (RCRA). Non-Generators do not presently generate hazardous waste.

A review of the RCRA NonGen / NLR list, as provided by EDR, and dated 06/03/2024 has revealed that there are 23 RCRA NonGen / NLR sites within approximately 0.25 miles of the target property.

Equal/Higher Elevation	Address	Direction / Distance	Map ID	Page
FIRST STREET CAR WAS EPA ID:: CAC003143275	4426 WEST 1ST STREET	WNW 0 - 1/8 (0.049 mi.)	B12	45
SALVADO GUILLEN EPA ID:: CAC003077702	***118 N MOUNTAIN VIEW***	***NNW 0 - 1/8 (0.070 mi.)***	***B15***	***49***
G&M OIL 030 EPA ID:: CAL000004961	***4505 W FIRST ST***	***NW 0 - 1/8 (0.096 mi.)***	***C23***	***60***
WANDA BROWN EPA ID:: CAC002973898	***206 NORTH MOUNTAIN V***	***NNW 0 - 1/8 (0.101 mi.)***	***30***	***117***
BEN BI AUTO BODY REP EPA ID:: CAL000428755	***4525 W FIRST ST STE***	***WNW 1/8 - 1/4 (0.146 mi.)***	***D33***	***152***
FRANK'S COMPUTERIZED EPA ID:: CAL000438618	4525 W 1ST ST STE A	WNW 1/8 - 1/4 (0.146 mi.)	D35	159
MOUNTAIN VIEW EPA ID:: CAC003239785	301 N. MOUNTAIN VIEW	N 1/8 - 1/4 (0.149 mi.)	E36	161
MOUNTAIN VIEW EPA ID:: CAC003240062	305 N. MOUNTAIN VIEW	N 1/8 - 1/4 (0.149 mi.)	E37	163
QUINN AUTO BODY AND	4609 W FIRST ST UNIT	WNW 1/8 - 1/4 (0.161 mi.)	D38	165

EPA ID:: CAL000170801				
CN AUTO BODY AND REP EPA ID:: CAL000441892	4609 W FIRST ST STE	WNW 1/8 - 1/4 (0.161 mi.)	D39	168
PRO ONE AUTO BODY SH EPA ID:: CAC003277958	4609 W 1ST STREET	WNW 1/8 - 1/4 (0.161 mi.)	D40	170
PHUS AUTO BODY & REP EPA ID:: CAL000265050	***4609 W 1ST ST STE C***	***WNW 1/8 - 1/4 (0.161 mi.)***	***D41***	***172***
PRO ONE AUTO BODY SH EPA ID:: CAC003250415	4609 W FIRST ST #A	WNW 1/8 - 1/4 (0.161 mi.)	D42	178
JHP AUTO BODY INC DB EPA ID:: CAL000444883	4609 W 1ST ST STE C	WNW 1/8 - 1/4 (0.161 mi.)	D44	188
PRO ONE AUTO BODY SH EPA ID:: CAL000291718	***4609 W 1ST ST #A***	***WNW 1/8 - 1/4 (0.161 mi.)***	***D45***	***191***
THP AUTO BODY INC DB EPA ID:: CAL000450064	***4609 W FIRST ST #C***	***WNW 1/8 - 1/4 (0.161 mi.)***	***D46***	***196***
ALAN'S LAWNMOWER & G EPA ID:: CAL000076354	***4621 W 1ST ST***	***WNW 1/8 - 1/4 (0.183 mi.)***	***D47***	***201***
ALAN'S LAWNMOWER & G EPA ID:: CAC003032343	***4621 W 1ST ST***	***WNW 1/8 - 1/4 (0.183 mi.)***	***D48***	***211***
SUMP DOCTORS, THE EPA ID:: CAT080033764	***4080 W. FIRST ST.***	***ESE 1/8 - 1/4 (0.198 mi.)***	***50***	***227***

Lower Elevation	Address	Direction / Distance	Map ID	Page
HANH VUONG EPA ID:: CAC003037204	4605 W ROY CIR	W 1/8 - 1/4 (0.140 mi.)	31	121
RAMOS RESIDENCE EPA ID:: CAC003121951	***4616 W LUCKY WAY***	***WSW 1/8 - 1/4 (0.199 mi.)***	***F51***	***232***
MACIAS AUTO BODY COL EPA ID:: CAL000424735	***W 1ST ST***	***WNW 1/8 - 1/4 (0.229 mi.)***	***52***	***235***
MINH LAM EPA ID:: CAC003210829	***4702 W LUCKY WAY***	***WSW 1/8 - 1/4 (0.241 mi.)***	***F53***	***241***

PFAS WQP: The Water Quality Portal (WQP) is a part of a modernized repository storing ambient sampling data for all environmental media and tissue samples. A wide range of federal, state, tribal and local governments, academic and non-governmental organizations and individuals submit project details and sampling results to this public repository. The information is commonly used for research and assessments of environmental quality.

A review of the PFAS WQP list, as provided by EDR, and dated 07/01/2024 has revealed that there is 1 PFAS WQP site within approximately 0.25 miles of the target property.

Lower Elevation	Address	Direction / Distance	Map ID	Page
005S010W16B003S		SSE 0 - 1/8 (0.035 mi.)	5	12

UST FINDER: EPA developed UST Finder, a web map application containing a comprehensive, state-sourced national map of underground storage tank (UST) and leaking UST (LUST) data. It provides the attributes and locations of active and closed USTs, UST facilities, and LUST sites from states and from Tribal lands and US territories . UST Finder contains information about proximity of UST facilities and LUST sites to: surface and groundwater public drinking water protection areas; estimated number of private domestic wells and number of people living nearby; and flooding and wildfires.

A review of the UST FINDER list, as provided by EDR, and dated 06/08/2023 has revealed that there is 1 UST FINDER site within approximately 0.25 miles of the target property.

Equal/Higher Elevation	Address	Direction / Distance	Map ID	Page
G&M OIL CO. #30	4505 W 1ST ST	NW 0 - 1/8 (0.073 mi.)	C17	53

UST FINDER RELEASE: US EPA's UST Finder data is a national composite of leaking underground storage tanks. This data contains information about, and locations of, leaking underground storage tanks. Data was collected from state sources and standardized into a national profile by EPA's Office of Underground Storage Tanks, Office of Research and Development, and the Association of State and Territorial Solid Waste Management Officials.

A review of the UST FINDER RELEASE list, as provided by EDR, and dated 06/08/2023 has revealed that there are 5 UST FINDER RELEASE sites within approximately 0.5 miles of the target property.

Equal/Higher Elevation	Address	Direction / Distance	Map ID	Page
SUPERIOR PROPANE	4426 W 1ST ST	WNW 0 - 1/8 (0.049 mi.)	B9	41
G & M OIL #30	4505 W 1ST ST	NW 0 - 1/8 (0.096 mi.)	C24	70
SANTA ANA FIRE STATI	501 N NEWHOPE ST	NNW 1/4 - 1/2 (0.288 mi.)	G54	245
PIEPER PROPERTY	101 N HARBOR BLVD	ENE 1/4 - 1/2 (0.398 mi.)	I63	282
Lower Elevation	**Address**	**Direction / Distance**	**Map ID**	**Page**
U C AUTO SERVICE	626 S NEWHOPE ST	SSW 1/4 - 1/2 (0.379 mi.)	H59	274

E MANIFEST: EPA established a national system for tracking hazardous waste shipments electronically. This system, known as ?e-Manifest,? will modernize the nation?s cradle-to-grave hazardous waste tracking process while saving valuable time, resources, and dollars for industry and states.

A review of the E MANIFEST list, as provided by EDR, and dated 07/24/2023 has revealed that there are 12 E MANIFEST sites within approximately 0.25 miles of the target property.

Equal/Higher Elevation	Address	Direction / Distance	Map ID	Page
SALVADO GUILLEN	***118 N MOUNTAIN VIEW***	***NNW 0 - 1/8 (0.070 mi.)***	***B15***	***49***
G&M OIL 030	***4505 W FIRST ST***	***NW 0 - 1/8 (0.096 mi.)***	***C23***	***60***
WANDA BROWN	***206 NORTH MOUNTAIN V***	***NNW 0 - 1/8 (0.101 mi.)***	***30***	***117***
BEN BI AUTO BODY REP	***4525 W FIRST ST STE***	***WNW 1/8 - 1/4 (0.146 mi.)***	***D33***	***152***
PHUS AUTO BODY & REP	***4609 W 1ST ST STE C***	***WNW 1/8 - 1/4 (0.161 mi.)***	***D41***	***172***
PRO ONE AUTO BODY SH	***4609 W 1ST ST #A***	***WNW 1/8 - 1/4 (0.161 mi.)***	***D45***	***191***
THP AUTO BODY INC DB	***4609 W FIRST ST #C***	***WNW 1/8 - 1/4 (0.161 mi.)***	***D46***	***196***
ALAN'S LAWNMOWER & G	***4621 W 1ST ST***	***WNW 1/8 - 1/4 (0.183 mi.)***	***D47***	***201***
ALAN'S LAWNMOWER & G	***4621 W 1ST ST***	***WNW 1/8 - 1/4 (0.183 mi.)***	***D48***	***211***
Lower Elevation	**Address**	**Direction / Distance**	**Map ID**	**Page**
RAMOS RESIDENCE	***4616 W LUCKY WAY***	***WSW 1/8 - 1/4 (0.199 mi.)***	***F51***	***232***
MACIAS AUTO BODY COL	***W 1ST ST***	***WNW 1/8 - 1/4 (0.229 mi.)***	***52***	***235***

Lower Elevation	Address	Direction / Distance	Map ID	Page
MINH LAM	*4702 W LUCKY WAY*	*WSW 1/8 - 1/4 (0.241 mi.)*	*F53*	*241*

Cortese: The sites for the list are designated by the State Water Resource Control Board (LUST), the Integrated Waste Board (SWF/LS), and the Department of Toxic Substances Control (Cal-Sites).

A review of the Cortese list, as provided by EDR, and dated 06/17/2024 has revealed that there are 5 Cortese sites within approximately 0.5 miles of the target property.

Equal/Higher Elevation	Address	Direction / Distance	Map ID	Page
BEE PETROLEUM SERVIC	*4426 W 1ST ST*	*WNW 0 - 1/8 (0.049 mi.)*	*B6*	*28*
Cleanup Status: COMPLETED - CASE CLOSED				
G & M OIL CO INC #30	*4505 W 1ST ST*	*NW 0 - 1/8 (0.096 mi.)*	*C25*	*71*
Cleanup Status: COMPLETED - CASE CLOSED				
SANTA ANA FIRE STATI	*501 N NEWHOPE ST*	*NNW 1/4 - 1/2 (0.288 mi.)*	*G56*	*248*
Cleanup Status: COMPLETED - CASE CLOSED				
PIEPER PROPERTY	*101 N HARBOR BLVD*	*ENE 1/4 - 1/2 (0.398 mi.)*	*I64*	*283*
Cleanup Status: COMPLETED - CASE CLOSED				

Lower Elevation	Address	Direction / Distance	Map ID	Page
U C AUTO SERVICE	*626 S NEWHOPE ST*	*SSW 1/4 - 1/2 (0.379 mi.)*	*H60*	*274*
Cleanup Status: COMPLETED - CASE CLOSED				

HIST CORTESE: The sites for the list are designated by the State Water Resource Control Board [LUST], the Integrated Waste Board [SWF/LS], and the Department of Toxic Substances Control [CALSITES]. This listing is no longer updated by the state agency.

A review of the HIST CORTESE list, as provided by EDR, and dated 04/01/2001 has revealed that there are 3 HIST CORTESE sites within approximately 0.5 miles of the target property.

Equal/Higher Elevation	Address	Direction / Distance	Map ID	Page
HUGH'S SERVICE	*4426 1ST*	*WNW 0 - 1/8 (0.049 mi.)*	*B10*	*42*
Reg Id: 30130175				
G AND M OIL / (CHEVR	4505	NW 0 - 1/8 (0.071 mi.)	B16	53
Reg Id: 083002662T				

Lower Elevation	Address	Direction / Distance	Map ID	Page
U C AUTO SERVICE	*626*	*SSW 1/4 - 1/2 (0.379 mi.)*	*H61*	*280*
Reg Id: 083002445T				

HWP: Detailed information on permitted hazardous waste facilities and corrective action ("cleanups") tracked in EnviroStor.

A review of the HWP list, as provided by EDR, and dated 08/12/2024 has revealed that there is 1 HWP site within approximately 1 mile of the target property.

Equal/Higher Elevation	Address	Direction / Distance	Map ID	Page
DICKS VACUUM TRUCK S EPA ID: CAL000121952 Cleanup Status: CLOSED	1122 N HARBOR BLVD	NNE 1/2 - 1 (0.775 mi.)	65	286

HWTS: DTSC maintains the Hazardous Waste Tracking System that stores ID number information since the early 1980s and manifest data since 1993. The system collects both manifest copies from the generator and destination facility.

A review of the HWTS list, as provided by EDR, and dated 07/19/2024 has revealed that there is 1 HWTS site within approximately 0.001 miles of the target property.

Equal/Higher Elevation	Address	Direction / Distance	Map ID	Page
RPI COATING INC	***207 S MOUNTAIN VIEW***	***0 - 1/8 (0.000 mi.)***	***A3***	***11***

HAZNET: The data is extracted from the copies of hazardous waste manifests received each year by the DTSC. The annual volume of manifests is typically 700,000-1,000,000 annually, representing approximately 350,000-500,000 shipments. Data from non-California manifests & continuation sheets are not included at the present time. Data are from the manifests submitted without correction, and therefore many contain some invalid values for data elements such as generator ID, TSD ID, waste category, & disposal method. The source is the Department of Toxic Substance Control is the agency. This database begins with calendar year 1993.

A review of the HAZNET list, as provided by EDR, and dated 12/31/2023 has revealed that there is 1 HAZNET site within approximately 0.001 miles of the target property.

Equal/Higher Elevation	Address	Direction / Distance	Map ID	Page
RPI COATING INC GEPAID: CAC002629175	***207 S MOUNTAIN VIEW***	***0 - 1/8 (0.000 mi.)***	***A3***	***11***

EDR HIGH RISK HISTORICAL RECORDS

EDR Exclusive Records

EDR Hist Auto: EDR has searched selected national collections of business directories and has collected listings of potential gas station/filling station/service station sites that were available to EDR researchers. EDR's review was limited to those categories of sources that might, in EDR's opinion, include gas station/filling station/service station establishments. The categories reviewed included, but were not limited to gas, gas station, gasoline station, filling station, auto, automobile repair, auto service station, service station, etc. This database falls within a category of information EDR classifies as "High Risk Historical Records", or HRHR. EDR's HRHR effort presents unique and sometimes proprietary data about past sites and operations that typically create environmental concerns, but may not show up in current government records searches.

A review of the EDR Hist Auto list, as provided by EDR, has revealed that there are 2 EDR Hist Auto

sites within approximately 0.125 miles of the target property.

Equal/Higher Elevation	Address	Direction / Distance	Map ID	Page
BEE PETROLEUM CORPOR	4426 W 1ST ST	WNW 0 - 1/8 (0.049 mi.)	B14	48
G & M OIL CO LLC	4505 W 1ST ST	NW 0 - 1/8 (0.096 mi.)	C26	114

EDR Hist Cleaner: EDR has searched selected national collections of business directories and has collected listings of potential dry cleaner sites that were available to EDR researchers. EDR's review was limited to those categories of sources that might, in EDR's opinion, include dry cleaning establishments. The categories reviewed included, but were not limited to dry cleaners, cleaners, laundry, laundromat, cleaning/laundry, wash & dry etc. This database falls within a category of information EDR classifies as "High Risk Historical Records", or HRHR. EDR's HRHR effort presents unique and sometimes proprietary data about past sites and operations that typically create environmental concerns, but may not show up in current government records searches.

A review of the EDR Hist Cleaner list, as provided by EDR, has revealed that there are 2 EDR Hist Cleaner sites within approximately 0.125 miles of the target property.

Equal/Higher Elevation	Address	Direction / Distance	Map ID	Page
SAMS CLEANERS	4417 W 1ST ST	NNW 0 - 1/8 (0.023 mi.)	B4	12
MAX STEAM	4210 W 1ST ST	ENE 0 - 1/8 (0.082 mi.)	18	55

EXECUTIVE SUMMARY

Due to poor or inadequate address information, the following sites were not mapped. Count: 3 records.

Site Name	Database(s)
SANTA ANA HONDA	RGA LUST
WESTMINSTER TRACT NO. 2633	CA BOND EXP. PLAN
SANTA ANA TRANSMISSION SERVICE	E MANIFEST

OVERVIEW MAP - 7818257.2S



Target Property

Sites at elevations higher than or equal to the target property

Sites at elevations lower than the target property

Manufactured Gas Plants

National Priority List Sites

Dept. Defense Sites

0 1/4 1/2 1 Miles

Indian Reservations BIA

Power transmission lines

Pipelines

Special Flood Hazard Area (1%)

0.2% Annual Chance Flood Hazard

National Wetland Inventory

State Wetlands

Areas of Concern

N

This report includes Interactive Map Layers to display and/or hide map information. The legend includes only those icons for the default map view.

SITE NAME:	Storm Santa Ana	CLIENT:	Roux Associates
ADDRESS:	201 South Mountain Avenue / 4320 West 1st Street Santa Ana CA 92704	CONTACT:	Melia Ochoa
LAT/LONG:	33.744156 / 117.927129	INQUIRY #:	7818257.2s
		DATE:	November 11, 2024 2:37 pm

Copyright © 2024 EDR, Inc. © 2015 TomTom Rel. 2015.

DETAIL MAP - 7818257.2S

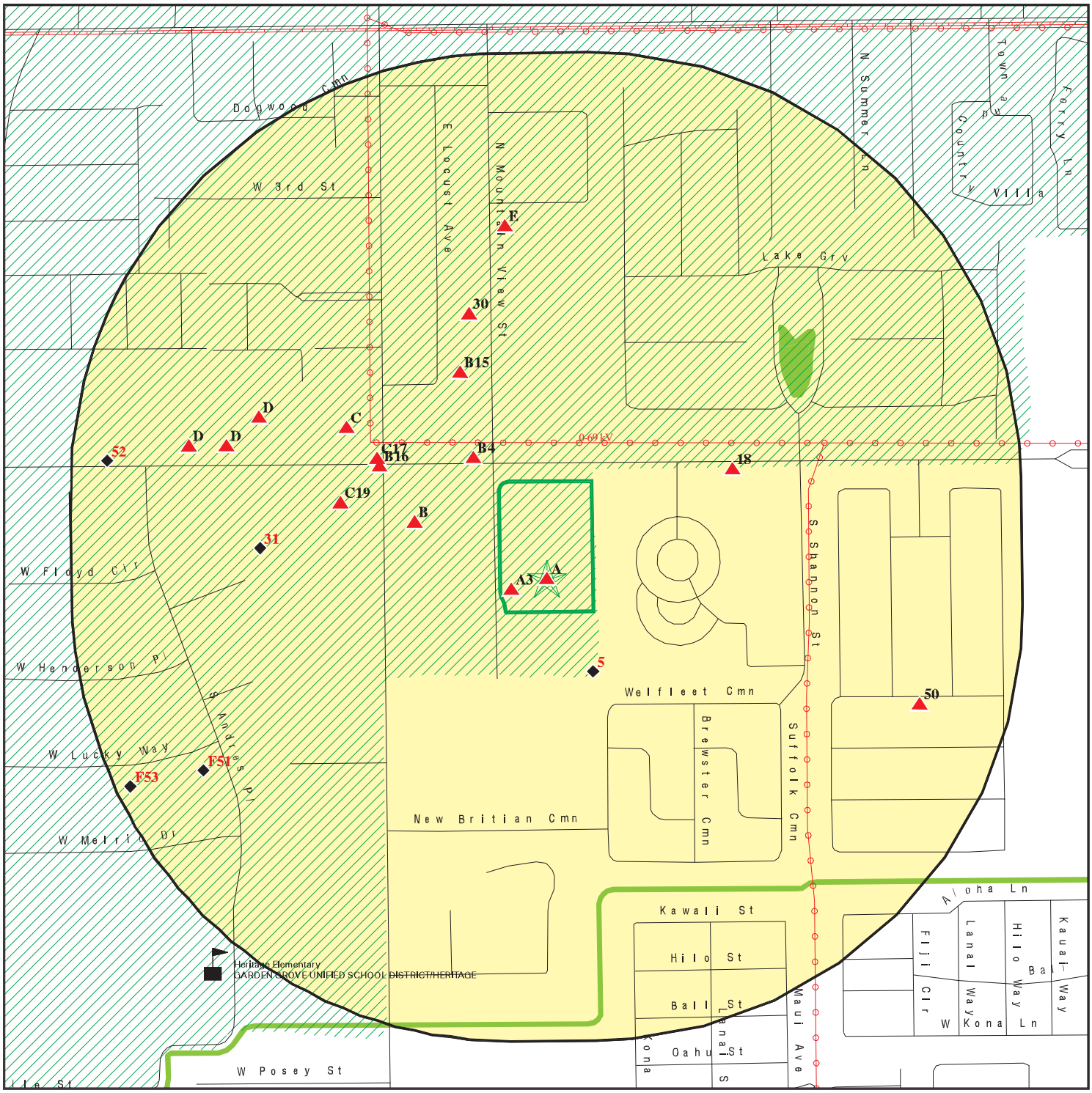

0 1/16 1/8 1/4 Miles

- Target Property
- Sites at elevations higher than or equal to the target property
- Sites at elevations lower than the target property
- Manufactured Gas Plants
- Sensitive Receptors
- National Priority List Sites
- Dept. Defense Sites
- Indian Reservations BIA
- Power transmission lines
- Pipelines
- Special Flood Hazard Area (1%)
- 0.2% Annual Chance Flood Hazard
- National Wetland Inventory
- State Wetlands
- Areas of Concern

This report includes Interactive Map Layers to display and/or hide map information. The legend includes only those icons for the default map view.

SITE NAME:	Storm Santa Ana	CLIENT:	Roux Associates
ADDRESS:	201 South Mountain Avenue / 4320 West 1st Street Santa Ana CA 92704	CONTACT:	Melia Ochoa
LAT/LONG:	33.744156 / 117.927129	INQUIRY #:	7818257.2s
		DATE:	November 11, 2024 2:41 pm

Copyright © 2024 EDR, Inc. © 2015 TomTom Rel. 2015.

MAP FINDINGS SUMMARY

Database	Search Distance (Miles)	Target Property	< 1/8	1/8 - 1/4	1/4 - 1/2	1/2 - 1	> 1	Total Plotted
STANDARD ENVIRONMENTAL RECORDS								
Lists of Federal NPL (Superfund) sites								
NPL	1.000		0	0	0	0	NR	0
Proposed NPL	1.000		0	0	0	0	NR	0
NPL LIENS	1.000		0	0	0	0	NR	0
Lists of Federal Delisted NPL sites								
Delisted NPL	1.000		0	0	0	0	NR	0
Lists of Federal sites subject to CERCLA removals and CERCLA orders								
FEDERAL FACILITY	0.500		0	0	0	NR	NR	0
SEMS	0.500		0	0	0	NR	NR	0
Lists of Federal CERCLA sites with NFRAP								
SEMS-ARCHIVE	0.500		0	0	0	NR	NR	0
Lists of Federal RCRA facilities undergoing Corrective Action								
CORRACTS	1.000		0	0	0	0	NR	0
Lists of Federal RCRA TSD facilities								
RCRA-TSDF	0.500		0	0	0	NR	NR	0
Lists of Federal RCRA generators								
RCRA-LQG	0.250		0	0	NR	NR	NR	0
RCRA-SQG	0.250		0	1	NR	NR	NR	1
RCRA-VSQG	0.250		0	0	NR	NR	NR	0
Federal institutional controls / engineering controls registries								
LUCIS	0.500		0	0	0	NR	NR	0
US ENG CONTROLS	0.500		0	0	0	NR	NR	0
US INST CONTROLS	0.500		0	0	0	NR	NR	0
Federal ERNS list								
ERNS	0.001		0	NR	NR	NR	NR	0
Lists of state- and tribal (Superfund) equivalent sites								
RESPONSE	1.000		0	0	0	0	NR	0
Lists of state- and tribal hazardous waste facilities								
ENVIROSTOR	1.000		1	0	0	2	NR	3
Lists of state and tribal landfills and solid waste disposal facilities								
SWF/LF	0.500		0	0	0	NR	NR	0

MAP FINDINGS SUMMARY

Database	Search Distance (Miles)	Target Property	< 1/8	1/8 - 1/4	1/4 - 1/2	1/2 - 1	> 1	Total Plotted
Lists of state and tribal leaking storage tanks								
LUST	0.500		4	0	6	NR	NR	10
INDIAN LUST	0.500		0	0	0	NR	NR	0
CPS-SLIC	0.500		0	0	1	NR	NR	1
Lists of state and tribal registered storage tanks								
FEMA UST	0.250		0	0	NR	NR	NR	0
UST	0.250		4	0	NR	NR	NR	4
AST	0.250		0	0	NR	NR	NR	0
INDIAN UST	0.250		0	0	NR	NR	NR	0
Lists of state and tribal voluntary cleanup sites								
INDIAN VCP	0.500		0	0	0	NR	NR	0
VCP	0.500		0	0	0	NR	NR	0
Lists of state and tribal brownfield sites								
BROWNFIELDS	0.500		0	0	0	NR	NR	0
ADDITIONAL ENVIRONMENTAL RECORDS								
Local Brownfield lists								
US BROWNFIELDS	0.500		0	0	0	NR	NR	0
Local Lists of Landfill / Solid Waste Disposal Sites								
WMUDS/SWAT	0.500		0	0	0	NR	NR	0
SWRCY	0.500		0	0	1	NR	NR	1
HAULERS	0.001		0	NR	NR	NR	NR	0
INDIAN ODI	0.500		0	0	0	NR	NR	0
ODI	0.500		0	0	0	NR	NR	0
DEBRIS REGION 9	0.500		0	0	0	NR	NR	0
IHS OPEN DUMPS	0.500		0	0	0	NR	NR	0
Local Lists of Hazardous waste / Contaminated Sites								
US HIST CDL	0.001		0	NR	NR	NR	NR	0
HIST Cal-Sites	1.000		0	0	0	0	NR	0
SCH	0.250		0	0	NR	NR	NR	0
CDL	0.001		0	NR	NR	NR	NR	0
Toxic Pits	1.000		0	0	0	0	NR	0
CERS HAZ WASTE	0.250		1	3	NR	NR	NR	4
US CDL	0.001		0	NR	NR	NR	NR	0
Local Lists of Registered Storage Tanks								
SWEEPS UST	0.250		3	0	NR	NR	NR	3
HIST UST	0.250		5	0	NR	NR	NR	5
CERS TANKS	0.250		1	0	NR	NR	NR	1
CA FID UST	0.250		1	0	NR	NR	NR	1
Local Land Records								
LIENS	0.001		0	NR	NR	NR	NR	0

MAP FINDINGS SUMMARY

Database	Search Distance (Miles)	Target Property	< 1/8	1/8 - 1/4	1/4 - 1/2	1/2 - 1	> 1	Total Plotted
LIENS 2	0.001		0	NR	NR	NR	NR	0
DEED	0.500		0	0	0	NR	NR	0
Records of Emergency Release Reports								
HMIRS	0.001		0	NR	NR	NR	NR	0
CHMIRS	0.001		0	NR	NR	NR	NR	0
LDS	0.001		0	NR	NR	NR	NR	0
MCS	0.001		0	NR	NR	NR	NR	0
Orange Co. Ind Site	0.001		0	NR	NR	NR	NR	0
SPILLS 90	0.001		0	NR	NR	NR	NR	0
Other Ascertainable Records								
RCRA NonGen / NLR	0.250		4	19	NR	NR	NR	23
FUDS	1.000		0	0	0	0	NR	0
DOD	1.000		0	0	0	0	NR	0
SCRD DRYCLEANERS	0.500		0	0	0	NR	NR	0
US FIN ASSUR	0.001		0	NR	NR	NR	NR	0
EPA WATCH LIST	0.001		0	NR	NR	NR	NR	0
2020 COR ACTION	0.250		0	0	NR	NR	NR	0
TSCA	0.001		0	NR	NR	NR	NR	0
TRIS	0.001		0	NR	NR	NR	NR	0
SSTS	0.001		0	NR	NR	NR	NR	0
ROD	1.000		0	0	0	0	NR	0
RMP	0.001		0	NR	NR	NR	NR	0
RAATS	0.001		0	NR	NR	NR	NR	0
PRP	0.001		0	NR	NR	NR	NR	0
PADS	0.001		0	NR	NR	NR	NR	0
ICIS	0.001		0	NR	NR	NR	NR	0
FTTS	0.001		0	NR	NR	NR	NR	0
MLTS	0.001		0	NR	NR	NR	NR	0
COAL ASH DOE	0.001		0	NR	NR	NR	NR	0
COAL ASH EPA	0.500		0	0	0	NR	NR	0
PCB TRANSFORMER	0.001		0	NR	NR	NR	NR	0
RADINFO	0.001		0	NR	NR	NR	NR	0
HIST FTTS	0.001		0	NR	NR	NR	NR	0
DOT OPS	0.001		0	NR	NR	NR	NR	0
CONSENT	1.000		0	0	0	0	NR	0
INDIAN RESERV	1.000		0	0	0	0	NR	0
FUSRAP	1.000		0	0	0	0	NR	0
UMTRA	0.500		0	0	0	NR	NR	0
LEAD SMELTERS	0.001		0	NR	NR	NR	NR	0
US AIRS	0.001		0	NR	NR	NR	NR	0
US MINES	0.250		0	0	NR	NR	NR	0
ABANDONED MINES	0.250		0	0	NR	NR	NR	0
MINES MRDS	0.250		0	0	NR	NR	NR	0
FINDS	0.001		0	NR	NR	NR	NR	0
UXO	1.000		0	0	0	0	NR	0
ECHO	0.001		0	NR	NR	NR	NR	0
DOCKET HWC	0.001		0	NR	NR	NR	NR	0
FUELS PROGRAM	0.250		0	0	NR	NR	NR	0
PFAS NPL	0.250		0	0	NR	NR	NR	0

MAP FINDINGS SUMMARY

Database	Search Distance (Miles)	Target Property	< 1/8	1/8 - 1/4	1/4 - 1/2	1/2 - 1	> 1	Total Plotted
PFAS FEDERAL SITES	0.250		0	0	NR	NR	NR	0
PFAS TRIS	0.250		0	0	NR	NR	NR	0
PFAS TSCA	0.250		0	0	NR	NR	NR	0
PFAS RCRA MANIFEST	0.250		0	0	NR	NR	NR	0
PFAS ATSDR	0.250		0	0	NR	NR	NR	0
PFAS WQP	0.250		1	0	NR	NR	NR	1
PFAS NPDES	0.250		0	0	NR	NR	NR	0
PFAS PROJECT	0.250		0	0	NR	NR	NR	0
PFAS ECHO	0.250		0	0	NR	NR	NR	0
PFAS ECHO FIRE TRAIN	0.250		0	0	NR	NR	NR	0
PFAS PT 139 AIRPORT	0.250		0	0	NR	NR	NR	0
AQUEOUS FOAM NRC	0.250		0	0	NR	NR	NR	0
BIOSOLIDS	0.001		0	NR	NR	NR	NR	0
UST FINDER	0.250		1	0	NR	NR	NR	1
UST FINDER RELEASE	0.500		2	0	3	NR	NR	5
E MANIFEST	0.250		3	9	NR	NR	NR	12
PFAS	0.250		0	0	NR	NR	NR	0
AQUEOUS FOAM	0.250		0	0	NR	NR	NR	0
CA BOND EXP. PLAN	1.000		0	0	0	0	NR	0
CHROME PLATING	0.500		0	0	0	NR	NR	0
Cortese	0.500		2	0	3	NR	NR	5
CUPA Listings	0.250		0	0	NR	NR	NR	0
DRYCLEANERS	0.250		0	0	NR	NR	NR	0
EMI	0.001		0	NR	NR	NR	NR	0
ENF	0.001		0	NR	NR	NR	NR	0
Financial Assurance	0.001		0	NR	NR	NR	NR	0
ICE	0.001		0	NR	NR	NR	NR	0
HIST CORTESE	0.500		2	0	1	NR	NR	3
HWP	1.000		0	0	0	1	NR	1
HWT	0.250		0	0	NR	NR	NR	0
HWTS	0.001	2	1	NR	NR	NR	NR	3
HAZNET	0.001	1	1	NR	NR	NR	NR	2
MINES	0.250		0	0	NR	NR	NR	0
MWMP	0.250		0	0	NR	NR	NR	0
NPDES	0.001		0	NR	NR	NR	NR	0
PEST LIC	0.001		0	NR	NR	NR	NR	0
PROC	0.500		0	0	0	NR	NR	0
Notify 65	1.000		0	0	0	0	NR	0
HAZMAT	0.250		0	0	NR	NR	NR	0
UIC	0.001		0	NR	NR	NR	NR	0
UIC GEO	0.001		0	NR	NR	NR	NR	0
WASTEWATER PITS	0.500		0	0	0	NR	NR	0
WDS	0.001		0	NR	NR	NR	NR	0
WIP	0.250		0	0	NR	NR	NR	0
MILITARY PRIV SITES	0.001		0	NR	NR	NR	NR	0
PROJECT	0.001		0	NR	NR	NR	NR	0
WDR	0.001		0	NR	NR	NR	NR	0
CIWQS	0.001		0	NR	NR	NR	NR	0
CERS	0.001		0	NR	NR	NR	NR	0
NON-CASE INFO	0.001		0	NR	NR	NR	NR	0
OTHER OIL GAS	0.001		0	NR	NR	NR	NR	0

MAP FINDINGS SUMMARY

Database	Search Distance (Miles)	Target Property	< 1/8	1/8 - 1/4	1/4 - 1/2	1/2 - 1	> 1	Total Plotted
PROD WATER PONDS	0.001		0	NR	NR	NR	NR	0
SAMPLING POINT	0.001		0	NR	NR	NR	NR	0
WELL STIM PROJ	0.001		0	NR	NR	NR	NR	0
EDR HIGH RISK HISTORICAL RECORDS								
EDR Exclusive Records								
EDR MGP	1.000		0	0	0	0	NR	0
EDR Hist Auto	0.125		2	NR	NR	NR	NR	2
EDR Hist Cleaner	0.125		2	NR	NR	NR	NR	2
EDR RECOVERED GOVERNMENT ARCHIVES								
Exclusive Recovered Govt. Archives								
RGA LF	0.001		0	NR	NR	NR	NR	0
RGA LUST	0.001		0	NR	NR	NR	NR	0
- Totals --		3	41	32	15	3	0	94

NOTES:

TP = Target Property

NR = Not Requested at this Search Distance

Sites may be listed in more than one database

A1
Target Property
CHARLIE'S FOODS
201 S MOUNTAIN VIEW
SANTA ANA, CA 92704

HWTS **S124577003**
N/A

Site 1 of 3 in cluster A

Actual:
67 ft.

HWTS:

Name:	CHARLIE'S FOODS
Address:	201 S MOUNTAIN VIEW
Address 2:	Not reported
City,State,Zip:	SANTA ANA, CA 92704
EPA ID:	CAC002569681
Inactive Date:	06/22/2004
Create Date:	09/03/2003
Last Act Date:	Not reported
Mailing Name:	Not reported
Mailing Address:	201 S MOUNTAIN VIEW
Mailing Address 2:	Not reported
Mailing City,State,Zip:	SANTA ANA, CA 92704
Owner Name:	CHARLIE AKABOFF
Owner Address:	201 S MOUNTAIN VIEW
Owner Address 2:	Not reported
Owner City,State,Zip:	SANTA ANA, CA 92704
Owner Phone:	Not reported
Owner Fax:	Not reported
Contact Name:	SAM POLADIAN
Contact Address:	201 S MOUNTAIN VIEW
Contact Address 2:	Not reported
City,State,Zip:	SANTA ANA, CA 92704
Contact Phone:	Not reported
Contact Fax:	Not reported
Facility Status:	Inactive
Facility Type:	TEMPORARY
Category:	STATE
Latitude:	33.743963
Longitude:	-117.927675

A2
Target Property
AL'S TRUCK SERVICE
201 SOUTH MOUNTAIN VIEW
SANTA ANA, CA 92704

HWTS **S113082090**
HAZNET **N/A**

Site 2 of 3 in cluster A

Actual:
67 ft.

HWTS:

Name:	AL'S TRUCK SERVICE
Address:	201 SOUTH MOUNTAIN VIEW
Address 2:	Not reported
City,State,Zip:	SANTA ANA, CA 92704
EPA ID:	CAL000148975
Inactive Date:	06/30/1998
Create Date:	03/23/1995
Last Act Date:	Not reported
Mailing Name:	Not reported
Mailing Address:	201 S MOUNTAIN VIEW ST
Mailing Address 2:	Not reported
Mailing City,State,Zip:	SANTA ANA, CA 927041233
Owner Name:	ALFONS NAHAERA
Owner Address:	201 S MOUNTAIN VIEW ST
Owner Address 2:	Not reported
Owner City,State,Zip:	SANTA ANA, CA 927041233

AL'S TRUCK SERVICE (Continued) **S113082090**

Owner Phone: Not reported
Owner Fax: Not reported
Contact Name: ALFONS NAHAERA
Contact Address: INACT PER 98VQ FINAL NOTICE
Contact Address 2: Not reported
City,State,Zip: SANTA ANA, CA 927041233
Contact Phone: Not reported
Contact Fax: Not reported
Facility Status: Inactive
Facility Type: PERMANENT
Category: STATE
Latitude: 33.743963
Longitude: -117.927675

HAZNET:
Name: AL'S TRUCK SERVICE
Address: 201 SOUTH MOUNTAIN VIEW
Address 2: Not reported
City,State,Zip: SANTA ANA, CA 927040000
Contact: ALFONS NAHAERA
Telephone: 7147751064
Mailing Name: Not reported
Mailing Address: 201 S MOUNTAIN VIEW ST

Year: 2003
Gepaid: CAL000148975
TSD EPA ID: CAD099452708
CA Waste Code: 221 - Waste oil and mixed oil
Disposal Method: R01 - Recycler
Tons: 1.9

Additional Information:
Year: 2003
Gen EPA ID: CAL000148975

Shipment Date: 20031212
Creation Date: 8/30/2004 14:52:16
Receipt Date: 20031215
Manifest ID: 23006989
Trans EPA ID: CAD982488470
Trans Name: SWIFT OIL & VACUUM INC
Trans 2 EPA ID: Not reported
Trans 2 Name: Not reported
TSDF EPA ID: CAD099452708
Trans Name: INDUSTRIAL SERVICE OIL CO INC
TSDF Alt EPA ID: CAD099452708
TSDF Alt Name: Not reported
Waste Code Description: 221 - Waste oil and mixed oil
RCRA Code: Not reported
Meth Code: R01 - Recycler
Quantity Tons: 1.9
Waste Quantity: 500
Quantity Unit: G
Additional Code 1: Not reported
Additional Code 2: Not reported

AL'S TRUCK SERVICE (Continued) **S113082090**

Additional Code 3: Not reported
Additional Code 4: Not reported
Additional Code 5: Not reported

A3 **RPI COATING INC** **HWTS S112969439**
207 S MOUNTAIN VIEW ST **HAZNET N/A**
< 1/8 **SANTA ANA, CA 92704**
1 ft.

Site 3 of 3 in cluster A

Relative: Higher
Actual: 67 ft.

HWTS:

Name:	RPI COATING INC
Address:	207 S MOUNTAIN VIEW ST
Address 2:	Not reported
City,State,Zip:	SANTA ANA, CA 92704
EPA ID:	CAC002629175
Inactive Date:	10/14/2008
Create Date:	04/16/2008
Last Act Date:	Not reported
Mailing Name:	Not reported
Mailing Address:	10114 SHOEMAKER AVE
Mailing Address 2:	Not reported
Mailing City,State,Zip:	SANTA FE SPRINGS, CA 90670
Owner Name:	RPI COATING INC
Owner Address:	10114 SHOEMAKER AVE
Owner Address 2:	Not reported
Owner City,State,Zip:	SANTA FE SPRINGS, CA 90670
Owner Phone:	Not reported
Owner Fax:	Not reported
Contact Name:	CECILIA URIBE
Contact Address:	10114 SHOEMAKER AVE
Contact Address 2:	Not reported
City,State,Zip:	SANTA FE SPRINGS, CA 90670
Contact Phone:	Not reported
Contact Fax:	Not reported
Facility Status:	Inactive
Facility Type:	TEMPORARY
Category:	STATE
Latitude:	33.743863
Longitude:	-117.927528

HAZNET:

Name:	RPI COATING INC
Address:	207 S MOUNTAIN VIEW ST
Address 2:	Not reported
City,State,Zip:	SANTA ANA, CA 92704
Contact:	CECILIA URIBE
Telephone:	5629069002
Mailing Name:	Not reported
Mailing Address:	10114 SHOEMAKER AVE
Year:	2008
Gepaid:	CAC002629175
TSD EPA ID:	CAD008252405
CA Waste Code:	212 - Oxygenated solvents (acetone, butanol, ethyl acetate, etc.)
Disposal Method:	H061 - Fuel Blending Prior To Energy Recovery At Another Site
Tons:	0.33

RPI COATING INC (Continued) **S112969439**

Additional Information:

Year:	2008
Gen EPA ID:	CAC002629175
Shipment Date:	20080424
Creation Date:	9/12/2008 18:30:16
Receipt Date:	20080430
Manifest ID:	004082577JJK
Trans EPA ID:	CAR000172460
Trans Name:	ENVIRONMENTAL LOGISTICS INC
Trans 2 EPA ID:	Not reported
Trans 2 Name:	Not reported
TSDF EPA ID:	CAD008252405
Trans Name:	PACIFIC RESOURCE RECOVERY
TSDF Alt EPA ID:	Not reported
TSDF Alt Name:	Not reported
Waste Code Description:	212 - Oxygenated solvents (acetone, butanol, ethyl acetate, etc.
RCRA Code:	F005
Meth Code:	H061 - Fuel Blending Prior To Energy Recovery At Another Site
Quantity Tons:	0.33
Waste Quantity:	100
Quantity Unit:	G
Additional Code 1:	F003
Additional Code 2:	D001
Additional Code 3:	Not reported
Additional Code 4:	Not reported
Additional Code 5:	Not reported

B4 **SAMS CLEANERS** **EDR Hist Cleaner** **1018603012**
NNW **4417 W 1ST ST** **N/A**
< 1/8 **SANTA ANA, CA 92703**
0.023 mi.
122 ft. **Site 1 of 12 in cluster B**

Relative: **Higher**

EDR Hist Cleaner

Actual: **68 ft.**

Year:	Name:	Type:
1997	SAMS CLEANERS	Garment Pressing And Cleaners' Agents
1998	SAMS CLEANERS	Garment Pressing And Cleaners' Agents
1999	SAMS CLEANERS	Garment Pressing And Cleaners' Agents
2000	SAMS CLEANERS	Garment Pressing And Cleaners' Agents
2001	SAMS CLEANERS	Garment Pressing And Cleaners' Agents
2002	SAMS CLEANERS	Garment Pressing And Cleaners' Agents

---

5 **005S010W16B003S** **PFAS WQP** **1027311642**
SSE **N/A**
< 1/8 **, CA**
0.035 mi.
183 ft.

Relative: **Lower**

PFAS WQP:

Actual: **66 ft.**

Year:	2020
Name:	005S010W16B003S
Address:	Not reported
City,State,Zip:	CA
Latitude:	33.74336667000000

005S010W16B003S (Continued) **1027311642**

Longitude:	-117.9266610000000
Organization:	USGS California Water Science Center
Environmental Media Name:	Water
Activity Identifier:	nwisca.01.02003397
Activity Type Code:	Sample-Routine
Analysis Start Date:	7/23/2020
Project Identifier:	National Water Quality Assessment Program (NAWQA)
Monitoring Location Identifier:	USGS-334436117553601
Result Detection:	PFAS Detected
PFAS Chemical Name:	1-Octanesulfonic acid, 3,3,4,4,5,5,6,6,7,7,8,8,8-tridecafluoro-
Result Measure Value (ppt):	9.4000
Result Measure Value:	9.400000
Result Unit of Measure:	ng/l
Detection/Quantitation Limit Type:	Laboratory Reporting Level
Detection/Quantitation Measure Value:	7.4
Detection/Quantitation Unit of Measure:	ng/l
Laboratory Accreditation Indicator:	Not reported
Fish Species:	Not reported
Activity Comment:	L-1990105 Numerical result and or metadata revised; see NWQL Technical Memorandum 2022.01
Result Comment:	Added qualifier code: none. RTI Sample: 334436117553601-5S/10W-16B-3S SA-20.
Provider:	NWIS
EPA Region:	09
Project File URL:	-
QAPP Approval Agency Name:	-
QAPP Approved:	-
Analytical Method:	PFAS SPE/LC/MS/MS SGS FL EPA537M
HUC:	18070201
EJSCREEN Report:	https://ejscreen.epa.gov/mapper/mobile/EJSCREEN_mobile.aspx?geometry=%7B%22x%22:-117.9266610000000,%22y%22:33.74336667000000,%22spatialReference%22:%7B%22wkid%22:4326%7D%7D&unit=9035&areatype=&areaid=&basemap=streets&distance=1
Count:	1
Year:	2020
Name:	005S010W16B003S
Address:	Not reported
City,State,Zip:	CA
Latitude:	33.74336667000000
Longitude:	-117.9266610000000
Organization:	USGS California Water Science Center
Environmental Media Name:	Water
Activity Identifier:	nwisca.01.02003397
Activity Type Code:	Sample-Routine
Analysis Start Date:	7/23/2020
Project Identifier:	National Water Quality Assessment Program (NAWQA)
Monitoring Location Identifier:	USGS-334436117553601
Result Detection:	Not Detected
PFAS Chemical Name:	4,8-dioxa-3H-perfluorononanoate
Result Measure Value (ppt):	-
Result Measure Value:	-
Result Unit of Measure:	Not reported
Detection/Quantitation Limit Type:	Laboratory Reporting Level
Detection/Quantitation Measure Value:	7.4
Detection/Quantitation Unit of Measure:	ng/l
Laboratory Accreditation Indicator:	Not reported

005S010W16B003S (Continued) **1027311642**

Fish Species:	Not reported
Activity Comment:	L-1990105 Numerical result and or metadata revised; see NWQL Technical Memorandum 2022.01
Result Comment:	Added qualifier code: none. RTI Sample: 334436117553601-5S/10W-16B-3S SA-20.
Provider:	NWIS
EPA Region:	09
Project File URL:	-
QAPP Approval Agency Name:	-
QAPP Approved:	-
Analytical Method:	PFAS SPE/LC/MS/MS SGS FL EPA537M
HUC:	18070201
EJSCREEN Report:	https://ejscreen.epa.gov/mapper/mobile/EJSCREEN_mobile.aspx?geometry=%7B%22x%22:-117.9266610000000,%22y%22:33.74336667000000,%22spatialReference%22:%7B%22wkid%22:4326%7D%7D&unit=9035&areatype=&areaid=&basemap=streets&distance=1
Count:	1
Year:	2020
Name:	005S010W16B003S
Address:	Not reported
City,State,Zip:	CA
Latitude:	33.74336667000000
Longitude:	-117.9266610000000
Organization:	USGS California Water Science Center
Environmental Media Name:	Water
Activity Identifier:	nwisca.01.02003397
Activity Type Code:	Sample-Routine
Analysis Start Date:	7/23/2020
Project Identifier:	National Water Quality Assessment Program (NAWQA)
Monitoring Location Identifier:	USGS-334436117553601
Result Detection:	Not Detected
PFAS Chemical Name:	Fluorotelomer sulfonate 4:2
Result Measure Value (ppt):	-
Result Measure Value:	-
Result Unit of Measure:	Not reported
Detection/Quantitation Limit Type:	Laboratory Reporting Level
Detection/Quantitation Measure Value:	7.4
Detection/Quantitation Unit of Measure:	ng/l
Laboratory Accreditation Indicator:	Not reported
Fish Species:	Not reported
Activity Comment:	L-1990105 Numerical result and or metadata revised; see NWQL Technical Memorandum 2022.01
Result Comment:	Added qualifier code: none. RTI Sample: 334436117553601-5S/10W-16B-3S SA-20.
Provider:	NWIS
EPA Region:	09
Project File URL:	-
QAPP Approval Agency Name:	-
QAPP Approved:	-
Analytical Method:	PFAS SPE/LC/MS/MS SGS FL EPA537M
HUC:	18070201
EJSCREEN Report:	https://ejscreen.epa.gov/mapper/mobile/EJSCREEN_mobile.aspx?geometry=%7B%22x%22:-117.9266610000000,%22y%22:33.74336667000000,%22spatialReference%22:%7B%22wkid%22:4326%7D%7D&unit=9035&areatype=&areaid=&basemap=streets&distance=1
Count:	1

005S010W16B003S (Continued) **1027311642**

Year:	2020
Name:	005S010W16B003S
Address:	Not reported
City,State,Zip:	CA
Latitude:	33.74336667000000
Longitude:	-117.9266610000000
Organization:	USGS California Water Science Center
Environmental Media Name:	Water
Activity Identifier:	nwisca.01.02003397
Activity Type Code:	Sample-Routine
Analysis Start Date:	7/23/2020
Project Identifier:	National Water Quality Assessment Program (NAWQA)
Monitoring Location Identifier:	USGS-334436117553601
Result Detection:	Not Detected
PFAS Chemical Name:	Fluorotelomer sulfonate 8:2
Result Measure Value (ppt):	-
Result Measure Value:	-
Result Unit of Measure:	Not reported
Detection/Quantitation Limit Type:	Laboratory Reporting Level
Detection/Quantitation Measure Value:	7.4
Detection/Quantitation Unit of Measure:	ng/l
Laboratory Accreditation Indicator:	Not reported
Fish Species:	Not reported
Activity Comment:	L-1990105 Numerical result and or metadata revised; see NWQL Technical Memorandum 2022.01
Result Comment:	Added qualifier code: none. RTI Sample: 334436117553601-5S/10W-16B-3S SA-20.
Provider:	NWIS
EPA Region:	09
Project File URL:	-
QAPP Approval Agency Name:	-
QAPP Approved:	-
Analytical Method:	PFAS SPE/LC/MS/MS SGS FL EPA537M
HUC:	18070201
EJSCREEN Report:	https://ejscreen.epa.gov/mapper/mobile/EJSCREEN_mobile.aspx?geometry=%7B%22x%22:-117.9266610000000,%22y%22:33.74336667000000,%22spatialReference%22:%7B%22wkid%22:4326%7D%7D&unit=9035&areatype=&areaid=&basemap=streets&distance=1
Count:	1

Year:	2020
Name:	005S010W16B003S
Address:	Not reported
City,State,Zip:	CA
Latitude:	33.74336667000000
Longitude:	-117.9266610000000
Organization:	USGS California Water Science Center
Environmental Media Name:	Water
Activity Identifier:	nwisca.01.02003397
Activity Type Code:	Sample-Routine
Analysis Start Date:	7/23/2020
Project Identifier:	National Water Quality Assessment Program (NAWQA)
Monitoring Location Identifier:	USGS-334436117553601
Result Detection:	Not Detected
PFAS Chemical Name:	Perfluoro(2-propoxypropanoate)
Result Measure Value (ppt):	-
Result Measure Value:	-

005S010W16B003S (Continued) **1027311642**

Result Unit of Measure:	Not reported
Detection/Quantitation Limit Type:	Laboratory Reporting Level
Detection/Quantitation Measure Value:	19
Detection/Quantitation Unit of Measure:	ng/l
Laboratory Accreditation Indicator:	Not reported
Fish Species:	Not reported
Activity Comment:	L-1990105 Numerical result and or metadata revised; see NWQL Technical Memorandum 2022.01
Result Comment:	Added qualifier code: none. RTI Sample: 334436117553601-5S/10W-16B-3S SA-20.
Provider:	NWIS
EPA Region:	09
Project File URL:	-
QAPP Approval Agency Name:	-
QAPP Approved:	-
Analytical Method:	PFAS SPE/LC/MS/MS SGS FL EPA537M
HUC:	18070201
EJSCREEN Report:	https://ejscreen.epa.gov/mapper/mobile/EJSCREEN_mobile.aspx?geometry=%7B%22x%22:-117.9266610000000,%22y%22:33.74336667000000,%22spatialReference%22:%7B%22wkid%22:4326%7D%7D&unit=9035&areatype=&areaid=&basemap=streets&distance=1
Count:	1
Year:	2020
Name:	005S010W16B003S
Address:	Not reported
City,State,Zip:	CA
Latitude:	33.74336667000000
Longitude:	-117.9266610000000
Organization:	USGS California Water Science Center
Environmental Media Name:	Water
Activity Identifier:	nwisca.01.02003397
Activity Type Code:	Sample-Routine
Analysis Start Date:	7/23/2020
Project Identifier:	National Water Quality Assessment Program (NAWQA)
Monitoring Location Identifier:	USGS-334436117553601
Result Detection:	Not Detected
PFAS Chemical Name:	Perfluorobutanesulfonate
Result Measure Value (ppt):	-
Result Measure Value:	-
Result Unit of Measure:	Not reported
Detection/Quantitation Limit Type:	Laboratory Reporting Level
Detection/Quantitation Measure Value:	3.7
Detection/Quantitation Unit of Measure:	ng/l
Laboratory Accreditation Indicator:	Not reported
Fish Species:	Not reported
Activity Comment:	L-1990105 Numerical result and or metadata revised; see NWQL Technical Memorandum 2022.01
Result Comment:	Added qualifier code: none. RTI Sample: 334436117553601-5S/10W-16B-3S SA-20.
Provider:	NWIS
EPA Region:	09
Project File URL:	-
QAPP Approval Agency Name:	-
QAPP Approved:	-
Analytical Method:	PFAS SPE/LC/MS/MS SGS FL EPA537M
HUC:	18070201

005S010W16B003S (Continued) **1027311642**

EJSCREEN Report:	https://ejscreen.epa.gov/mapper/mobile/EJSCREEN_mobile.aspx?geometry=%7B%22x%22:-117.9266610000000,%22y%22:33.74336667000000,%22spatialReference%22:%7B%22wkid%22:4326%7D%7D&unit=9035&areatype=&areaid=&basemap=streets&distance=1
Count:	1
Year:	2020
Name:	005S010W16B003S
Address:	Not reported
City,State,Zip:	CA
Latitude:	33.74336667000000
Longitude:	-117.9266610000000
Organization:	USGS California Water Science Center
Environmental Media Name:	Water
Activity Identifier:	nwisca.01.02003397
Activity Type Code:	Sample-Routine
Analysis Start Date:	7/23/2020
Project Identifier:	National Water Quality Assessment Program (NAWQA)
Monitoring Location Identifier:	USGS-334436117553601
Result Detection:	Not Detected
PFAS Chemical Name:	Perfluorobutanoate
Result Measure Value (ppt):	-
Result Measure Value:	-
Result Unit of Measure:	Not reported
Detection/Quantitation Limit Type:	Laboratory Reporting Level
Detection/Quantitation Measure Value:	7.4
Detection/Quantitation Unit of Measure:	ng/l
Laboratory Accreditation Indicator:	Not reported
Fish Species:	Not reported
Activity Comment:	L-1990105 Numerical result and or metadata revised; see NWQL Technical Memorandum 2022.01
Result Comment:	Added qualifier code: none. RTI Sample: 334436117553601-5S/10W-16B-3S SA-20.
Provider:	NWIS
EPA Region:	09
Project File URL:	-
QAPP Approval Agency Name:	-
QAPP Approved:	-
Analytical Method:	PFAS SPE/LC/MS/MS SGS FL EPA537M
HUC:	18070201
EJSCREEN Report:	https://ejscreen.epa.gov/mapper/mobile/EJSCREEN_mobile.aspx?geometry=%7B%22x%22:-117.9266610000000,%22y%22:33.74336667000000,%22spatialReference%22:%7B%22wkid%22:4326%7D%7D&unit=9035&areatype=&areaid=&basemap=streets&distance=1
Count:	1
Year:	2020
Name:	005S010W16B003S
Address:	Not reported
City,State,Zip:	CA
Latitude:	33.74336667000000
Longitude:	-117.9266610000000
Organization:	USGS California Water Science Center
Environmental Media Name:	Water
Activity Identifier:	nwisca.01.02003397
Activity Type Code:	Sample-Routine
Analysis Start Date:	7/23/2020

005S010W16B003S (Continued) **1027311642**

Project Identifier:	National Water Quality Assessment Program (NAWQA)
Monitoring Location Identifier:	USGS-334436117553601
Result Detection:	Not Detected
PFAS Chemical Name:	Perfluorodecanesulfonate
Result Measure Value (ppt):	-
Result Measure Value:	-
Result Unit of Measure:	Not reported
Detection/Quantitation Limit Type:	Laboratory Reporting Level
Detection/Quantitation Measure Value:	3.7
Detection/Quantitation Unit of Measure:	ng/l
Laboratory Accreditation Indicator:	Not reported
Fish Species:	Not reported
Activity Comment:	L-1990105 Numerical result and or metadata revised; see NWQL Technical Memorandum 2022.01
Result Comment:	Added qualifier code: none. RTI Sample: 334436117553601-5S/10W-16B-3S SA-20.
Provider:	NWIS
EPA Region:	09
Project File URL:	-
QAPP Approval Agency Name:	-
QAPP Approved:	-
Analytical Method:	PFAS SPE/LC/MS/MS SGS FL EPA537M
HUC:	18070201
EJSCREEN Report:	https://ejscreen.epa.gov/mapper/mobile/EJSCREEN_mobile.aspx?geometry=%7B%22x%22:-117.9266610000000,%22y%22:33.74336667000000,%22spatialReference%22:%7B%22wkid%22:4326%7D%7D&unit=9035&areatype=&areaid=&basemap=streets&distance=1
Count:	1
Year:	2020
Name:	005S010W16B003S
Address:	Not reported
City,State,Zip:	CA
Latitude:	33.74336667000000
Longitude:	-117.9266610000000
Organization:	USGS California Water Science Center
Environmental Media Name:	Water
Activity Identifier:	nwisca.01.02003397
Activity Type Code:	Sample-Routine
Analysis Start Date:	7/23/2020
Project Identifier:	National Water Quality Assessment Program (NAWQA)
Monitoring Location Identifier:	USGS-334436117553601
Result Detection:	Not Detected
PFAS Chemical Name:	Perfluorodecanoate
Result Measure Value (ppt):	-
Result Measure Value:	-
Result Unit of Measure:	Not reported
Detection/Quantitation Limit Type:	Laboratory Reporting Level
Detection/Quantitation Measure Value:	3.7
Detection/Quantitation Unit of Measure:	ng/l
Laboratory Accreditation Indicator:	Not reported
Fish Species:	Not reported
Activity Comment:	L-1990105 Numerical result and or metadata revised; see NWQL Technical Memorandum 2022.01
Result Comment:	Added qualifier code: none. RTI Sample: 334436117553601-5S/10W-16B-3S SA-20.
Provider:	NWIS

005S010W16B003S (Continued) **1027311642**

EPA Region:	09
Project File URL:	-
QAPP Approval Agency Name:	-
QAPP Approved:	-
Analytical Method:	PFAS SPE/LC/MS/MS SGS FL EPA537M
HUC:	18070201
EJSCREEN Report:	https://ejscreen.epa.gov/mapper/mobile/EJSCREEN_mobile.aspx?geometry=%7B%22x%22:-117.9266610000000,%22y%22:33.74336667000000,%22spatialReference%22:%7B%22wkid%22:4326%7D%7D&unit=9035&areatype=&areaid=&basemap=streets&distance=1
Count:	1
Year:	2020
Name:	005S010W16B003S
Address:	Not reported
City,State,Zip:	CA
Latitude:	33.74336667000000
Longitude:	-117.9266610000000
Organization:	USGS California Water Science Center
Environmental Media Name:	Water
Activity Identifier:	nwisca.01.02003397
Activity Type Code:	Sample-Routine
Analysis Start Date:	7/23/2020
Project Identifier:	National Water Quality Assessment Program (NAWQA)
Monitoring Location Identifier:	USGS-334436117553601
Result Detection:	Not Detected
PFAS Chemical Name:	Perfluorododecanoate
Result Measure Value (ppt):	-
Result Measure Value:	-
Result Unit of Measure:	Not reported
Detection/Quantitation Limit Type:	Laboratory Reporting Level
Detection/Quantitation Measure Value:	3.7
Detection/Quantitation Unit of Measure:	ng/l
Laboratory Accreditation Indicator:	Not reported
Fish Species:	Not reported
Activity Comment:	L-1990105 Numerical result and or metadata revised; see NWQL Technical Memorandum 2022.01
Result Comment:	Added qualifier code: none. RTI Sample: 334436117553601-5S/10W-16B-3S SA-20.
Provider:	NWIS
EPA Region:	09
Project File URL:	-
QAPP Approval Agency Name:	-
QAPP Approved:	-
Analytical Method:	PFAS SPE/LC/MS/MS SGS FL EPA537M
HUC:	18070201
EJSCREEN Report:	https://ejscreen.epa.gov/mapper/mobile/EJSCREEN_mobile.aspx?geometry=%7B%22x%22:-117.9266610000000,%22y%22:33.74336667000000,%22spatialReference%22:%7B%22wkid%22:4326%7D%7D&unit=9035&areatype=&areaid=&basemap=streets&distance=1
Count:	1
Year:	2020
Name:	005S010W16B003S
Address:	Not reported
City,State,Zip:	CA
Latitude:	33.74336667000000

005S010W16B003S (Continued) **1027311642**

Longitude:	-117.9266610000000
Organization:	USGS California Water Science Center
Environmental Media Name:	Water
Activity Identifier:	nwisca.01.02003397
Activity Type Code:	Sample-Routine
Analysis Start Date:	7/23/2020
Project Identifier:	National Water Quality Assessment Program (NAWQA)
Monitoring Location Identifier:	USGS-334436117553601
Result Detection:	Not Detected
PFAS Chemical Name:	Perfluoroheptanesulfonate
Result Measure Value (ppt):	-
Result Measure Value:	-
Result Unit of Measure:	Not reported
Detection/Quantitation Limit Type:	Laboratory Reporting Level
Detection/Quantitation Measure Value:	3.7
Detection/Quantitation Unit of Measure:	ng/l
Laboratory Accreditation Indicator:	Not reported
Fish Species:	Not reported
Activity Comment:	L-1990105 Numerical result and or metadata revised; see NWQL Technical Memorandum 2022.01
Result Comment:	Added qualifier code: none. RTI Sample: 334436117553601-5S/10W-16B-3S SA-20.
Provider:	NWIS
EPA Region:	09
Project File URL:	-
QAPP Approval Agency Name:	-
QAPP Approved:	-
Analytical Method:	PFAS SPE/LC/MS/MS SGS FL EPA537M
HUC:	18070201
EJSCREEN Report:	https://ejscreen.epa.gov/mapper/mobile/EJSCREEN_mobile.aspx?geometry=%7B%22x%22:-117.9266610000000,%22y%22:33.74336667000000,%22spatialReference%22:%7B%22wkid%22:4326%7D%7D&unit=9035&areatype=&areaid=&basemap=streets&distance=1
Count:	1
Year:	2020
Name:	005S010W16B003S
Address:	Not reported
City,State,Zip:	CA
Latitude:	33.74336667000000
Longitude:	-117.9266610000000
Organization:	USGS California Water Science Center
Environmental Media Name:	Water
Activity Identifier:	nwisca.01.02003397
Activity Type Code:	Sample-Routine
Analysis Start Date:	7/23/2020
Project Identifier:	National Water Quality Assessment Program (NAWQA)
Monitoring Location Identifier:	USGS-334436117553601
Result Detection:	Not Detected
PFAS Chemical Name:	Perfluoroheptanoate
Result Measure Value (ppt):	-
Result Measure Value:	-
Result Unit of Measure:	Not reported
Detection/Quantitation Limit Type:	Laboratory Reporting Level
Detection/Quantitation Measure Value:	3.7
Detection/Quantitation Unit of Measure:	ng/l
Laboratory Accreditation Indicator:	Not reported

005S010W16B003S (Continued) **1027311642**

Fish Species:	Not reported
Activity Comment:	L-1990105 Numerical result and or metadata revised; see NWQL Technical Memorandum 2022.01
Result Comment:	Added qualifier code: none. RTI Sample: 334436117553601-5S/10W-16B-3S SA-20.
Provider:	NWIS
EPA Region:	09
Project File URL:	-
QAPP Approval Agency Name:	-
QAPP Approved:	-
Analytical Method:	PFAS SPE/LC/MS/MS SGS FL EPA537M
HUC:	18070201
EJSCREEN Report:	https://ejscreen.epa.gov/mapper/mobile/EJSCREEN_mobile.aspx?geometry=%7B%22x%22:-117.9266610000000,%22y%22:33.74336667000000,%22spatialReference%22:%7B%22wkid%22:4326%7D%7D&unit=9035&areatype=&areaid=&basemap=streets&distance=1
Count:	1
Year:	2020
Name:	005S010W16B003S
Address:	Not reported
City,State,Zip:	CA
Latitude:	33.74336667000000
Longitude:	-117.9266610000000
Organization:	USGS California Water Science Center
Environmental Media Name:	Water
Activity Identifier:	nwisca.01.02003397
Activity Type Code:	Sample-Routine
Analysis Start Date:	7/23/2020
Project Identifier:	National Water Quality Assessment Program (NAWQA)
Monitoring Location Identifier:	USGS-334436117553601
Result Detection:	Not Detected
PFAS Chemical Name:	Perfluorohexanoate
Result Measure Value (ppt):	-
Result Measure Value:	-
Result Unit of Measure:	Not reported
Detection/Quantitation Limit Type:	Laboratory Reporting Level
Detection/Quantitation Measure Value:	3.7
Detection/Quantitation Unit of Measure:	ng/l
Laboratory Accreditation Indicator:	Not reported
Fish Species:	Not reported
Activity Comment:	L-1990105 Numerical result and or metadata revised; see NWQL Technical Memorandum 2022.01
Result Comment:	Added qualifier code: none. RTI Sample: 334436117553601-5S/10W-16B-3S SA-20.
Provider:	NWIS
EPA Region:	09
Project File URL:	-
QAPP Approval Agency Name:	-
QAPP Approved:	-
Analytical Method:	PFAS SPE/LC/MS/MS SGS FL EPA537M
HUC:	18070201
EJSCREEN Report:	https://ejscreen.epa.gov/mapper/mobile/EJSCREEN_mobile.aspx?geometry=%7B%22x%22:-117.9266610000000,%22y%22:33.74336667000000,%22spatialReference%22:%7B%22wkid%22:4326%7D%7D&unit=9035&areatype=&areaid=&basemap=streets&distance=1
Count:	1

005S010W16B003S (Continued) **1027311642**

Year:	2020
Name:	005S010W16B003S
Address:	Not reported
City,State,Zip:	CA
Latitude:	33.74336667000000
Longitude:	-117.9266610000000
Organization:	USGS California Water Science Center
Environmental Media Name:	Water
Activity Identifier:	nwisca.01.02003397
Activity Type Code:	Sample-Routine
Analysis Start Date:	7/23/2020
Project Identifier:	National Water Quality Assessment Program (NAWQA)
Monitoring Location Identifier:	USGS-334436117553601
Result Detection:	Not Detected
PFAS Chemical Name:	Perfluorononanesulfonate
Result Measure Value (ppt):	-
Result Measure Value:	-
Result Unit of Measure:	Not reported
Detection/Quantitation Limit Type:	Laboratory Reporting Level
Detection/Quantitation Measure Value:	3.7
Detection/Quantitation Unit of Measure:	ng/l
Laboratory Accreditation Indicator:	Not reported
Fish Species:	Not reported
Activity Comment:	L-1990105 Numerical result and or metadata revised; see NWQL Technical Memorandum 2022.01
Result Comment:	Added qualifier code: none. RTI Sample: 334436117553601-5S/10W-16B-3S SA-20.
Provider:	NWIS
EPA Region:	09
Project File URL:	-
QAPP Approval Agency Name:	-
QAPP Approved:	-
Analytical Method:	PFAS SPE/LC/MS/MS SGS FL EPA537M
HUC:	18070201
EJSCREEN Report:	https://ejscreen.epa.gov/mapper/mobile/EJSCREEN_mobile.aspx?geometry=%7B%22x%22:-117.9266610000000,%22y%22:33.74336667000000,%22spatialReference%22:%7B%22wkid%22:4326%7D%7D&unit=9035&areatype=&areaid=&basemap=streets&distance=1
Count:	1

Year:	2020
Name:	005S010W16B003S
Address:	Not reported
City,State,Zip:	CA
Latitude:	33.74336667000000
Longitude:	-117.9266610000000
Organization:	USGS California Water Science Center
Environmental Media Name:	Water
Activity Identifier:	nwisca.01.02003397
Activity Type Code:	Sample-Routine
Analysis Start Date:	7/23/2020
Project Identifier:	National Water Quality Assessment Program (NAWQA)
Monitoring Location Identifier:	USGS-334436117553601
Result Detection:	Not Detected
PFAS Chemical Name:	Perfluorononanoate
Result Measure Value (ppt):	-
Result Measure Value:	-

005S010W16B003S (Continued) **1027311642**

Result Unit of Measure:	Not reported
Detection/Quantitation Limit Type:	Laboratory Reporting Level
Detection/Quantitation Measure Value:	3.7
Detection/Quantitation Unit of Measure:	ng/l
Laboratory Accreditation Indicator:	Not reported
Fish Species:	Not reported
Activity Comment:	L-1990105 Numerical result and or metadata revised; see NWQL Technical Memorandum 2022.01
Result Comment:	Added qualifier code: none. RTI Sample: 334436117553601-5S/10W-16B-3S SA-20.
Provider:	NWIS
EPA Region:	09
Project File URL:	-
QAPP Approval Agency Name:	-
QAPP Approved:	-
Analytical Method:	PFAS SPE/LC/MS/MS SGS FL EPA537M
HUC:	18070201
EJSCREEN Report:	https://ejscreen.epa.gov/mapper/mobile/EJSCREEN_mobile.aspx?geometry=%7B%22x%22:-117.9266610000000,%22y%22:33.74336667000000,%22spatialReference%22:%7B%22wkid%22:4326%7D%7D&unit=9035&areatype=&areaid=&basemap=streets&distance=1
Count:	1
Year:	2020
Name:	005S010W16B003S
Address:	Not reported
City,State,Zip:	CA
Latitude:	33.74336667000000
Longitude:	-117.9266610000000
Organization:	USGS California Water Science Center
Environmental Media Name:	Water
Activity Identifier:	nwisca.01.02003397
Activity Type Code:	Sample-Routine
Analysis Start Date:	7/23/2020
Project Identifier:	National Water Quality Assessment Program (NAWQA)
Monitoring Location Identifier:	USGS-334436117553601
Result Detection:	Not Detected
PFAS Chemical Name:	Perfluorooctanesulfonamide
Result Measure Value (ppt):	-
Result Measure Value:	-
Result Unit of Measure:	Not reported
Detection/Quantitation Limit Type:	Laboratory Reporting Level
Detection/Quantitation Measure Value:	3.7
Detection/Quantitation Unit of Measure:	ng/l
Laboratory Accreditation Indicator:	Not reported
Fish Species:	Not reported
Activity Comment:	L-1990105 Numerical result and or metadata revised; see NWQL Technical Memorandum 2022.01
Result Comment:	Added qualifier code: none. RTI Sample: 334436117553601-5S/10W-16B-3S SA-20.
Provider:	NWIS
EPA Region:	09
Project File URL:	-
QAPP Approval Agency Name:	-
QAPP Approved:	-
Analytical Method:	PFAS SPE/LC/MS/MS SGS FL EPA537M
HUC:	18070201

005S010W16B003S (Continued) **1027311642**

EJSCREEN Report:	https://ejscreen.epa.gov/mapper/mobile/EJSCREEN_mobile.aspx?geometry=%7B%22x%22:-117.9266610000000,%22y%22:33.74336667000000,%22spatialReference%22:%7B%22wkid%22:4326%7D%7D&unit=9035&areatype=&areaid=&basemap=streets&distance=1
Count:	1
Year:	2020
Name:	005S010W16B003S
Address:	Not reported
City,State,Zip:	CA
Latitude:	33.74336667000000
Longitude:	-117.9266610000000
Organization:	USGS California Water Science Center
Environmental Media Name:	Water
Activity Identifier:	nwisca.01.02003397
Activity Type Code:	Sample-Routine
Analysis Start Date:	7/23/2020
Project Identifier:	National Water Quality Assessment Program (NAWQA)
Monitoring Location Identifier:	USGS-334436117553601
Result Detection:	Not Detected
PFAS Chemical Name:	Perfluorooctanesulfonate
Result Measure Value (ppt):	-
Result Measure Value:	-
Result Unit of Measure:	Not reported
Detection/Quantitation Limit Type:	Laboratory Reporting Level
Detection/Quantitation Measure Value:	3.7
Detection/Quantitation Unit of Measure:	ng/l
Laboratory Accreditation Indicator:	Not reported
Fish Species:	Not reported
Activity Comment:	L-1990105 Numerical result and or metadata revised; see NWQL Technical Memorandum 2022.01
Result Comment:	Added qualifier code: none. RTI Sample: 334436117553601-5S/10W-16B-3S SA-20.
Provider:	NWIS
EPA Region:	09
Project File URL:	-
QAPP Approval Agency Name:	-
QAPP Approved:	-
Analytical Method:	PFAS SPE/LC/MS/MS SGS FL EPA537M
HUC:	18070201
EJSCREEN Report:	https://ejscreen.epa.gov/mapper/mobile/EJSCREEN_mobile.aspx?geometry=%7B%22x%22:-117.9266610000000,%22y%22:33.74336667000000,%22spatialReference%22:%7B%22wkid%22:4326%7D%7D&unit=9035&areatype=&areaid=&basemap=streets&distance=1
Count:	1
Year:	2020
Name:	005S010W16B003S
Address:	Not reported
City,State,Zip:	CA
Latitude:	33.74336667000000
Longitude:	-117.9266610000000
Organization:	USGS California Water Science Center
Environmental Media Name:	Water
Activity Identifier:	nwisca.01.02003397
Activity Type Code:	Sample-Routine
Analysis Start Date:	7/23/2020

005S010W16B003S (Continued) **1027311642**

Project Identifier:	National Water Quality Assessment Program (NAWQA)
Monitoring Location Identifier:	USGS-334436117553601
Result Detection:	Not Detected
PFAS Chemical Name:	Perfluoropentanesulfonate
Result Measure Value (ppt):	-
Result Measure Value:	-
Result Unit of Measure:	Not reported
Detection/Quantitation Limit Type:	Laboratory Reporting Level
Detection/Quantitation Measure Value:	3.7
Detection/Quantitation Unit of Measure:	ng/l
Laboratory Accreditation Indicator:	Not reported
Fish Species:	Not reported
Activity Comment:	L-1990105 Numerical result and or metadata revised; see NWQL Technical Memorandum 2022.01
Result Comment:	Added qualifier code: none. RTI Sample: 334436117553601-5S/10W-16B-3S SA-20.
Provider:	NWIS
EPA Region:	09
Project File URL:	-
QAPP Approval Agency Name:	-
QAPP Approved:	-
Analytical Method:	PFAS SPE/LC/MS/MS SGS FL EPA537M
HUC:	18070201
EJSCREEN Report:	https://ejscreen.epa.gov/mapper/mobile/EJSCREEN_mobile.aspx?geometry=%7B%22x%22:-117.9266610000000,%22y%22:33.74336667000000,%22spatialReference%22:%7B%22wkid%22:4326%7D%7D&unit=9035&areatype=&areaid=&basemap=streets&distance=1
Count:	1
Year:	2020
Name:	005S010W16B003S
Address:	Not reported
City,State,Zip:	CA
Latitude:	33.74336667000000
Longitude:	-117.9266610000000
Organization:	USGS California Water Science Center
Environmental Media Name:	Water
Activity Identifier:	nwisca.01.02003397
Activity Type Code:	Sample-Routine
Analysis Start Date:	7/23/2020
Project Identifier:	National Water Quality Assessment Program (NAWQA)
Monitoring Location Identifier:	USGS-334436117553601
Result Detection:	Not Detected
PFAS Chemical Name:	Perfluoropentanoate
Result Measure Value (ppt):	-
Result Measure Value:	-
Result Unit of Measure:	Not reported
Detection/Quantitation Limit Type:	Laboratory Reporting Level
Detection/Quantitation Measure Value:	3.7
Detection/Quantitation Unit of Measure:	ng/l
Laboratory Accreditation Indicator:	Not reported
Fish Species:	Not reported
Activity Comment:	L-1990105 Numerical result and or metadata revised; see NWQL Technical Memorandum 2022.01
Result Comment:	Added qualifier code: none. RTI Sample: 334436117553601-5S/10W-16B-3S SA-20.
Provider:	NWIS

005S010W16B003S (Continued) **1027311642**

EPA Region:	09
Project File URL:	-
QAPP Approval Agency Name:	-
QAPP Approved:	-
Analytical Method:	PFAS SPE/LC/MS/MS SGS FL EPA537M
HUC:	18070201
EJSCREEN Report:	https://ejscreen.epa.gov/mapper/mobile/EJSCREEN_mobile.aspx?geometry=%7B%22x%22:-117.9266610000000,%22y%22:33.74336667000000,%22spatialReference%22:%7B%22wkid%22:4326%7D%7D&unit=9035&areatype=&areaid=&basemap=streets&distance=1
Count:	1
Year:	2020
Name:	005S010W16B003S
Address:	Not reported
City,State,Zip:	CA
Latitude:	33.74336667000000
Longitude:	-117.9266610000000
Organization:	USGS California Water Science Center
Environmental Media Name:	Water
Activity Identifier:	nwisca.01.02003397
Activity Type Code:	Sample-Routine
Analysis Start Date:	7/23/2020
Project Identifier:	National Water Quality Assessment Program (NAWQA)
Monitoring Location Identifier:	USGS-334436117553601
Result Detection:	Not Detected
PFAS Chemical Name:	Perfluorotetradecanoate
Result Measure Value (ppt):	-
Result Measure Value:	-
Result Unit of Measure:	Not reported
Detection/Quantitation Limit Type:	Laboratory Reporting Level
Detection/Quantitation Measure Value:	3.7
Detection/Quantitation Unit of Measure:	ng/l
Laboratory Accreditation Indicator:	Not reported
Fish Species:	Not reported
Activity Comment:	L-1990105 Numerical result and or metadata revised; see NWQL Technical Memorandum 2022.01
Result Comment:	Added qualifier code: none. RTI Sample: 334436117553601-5S/10W-16B-3S SA-20.
Provider:	NWIS
EPA Region:	09
Project File URL:	-
QAPP Approval Agency Name:	-
QAPP Approved:	-
Analytical Method:	PFAS SPE/LC/MS/MS SGS FL EPA537M
HUC:	18070201
EJSCREEN Report:	https://ejscreen.epa.gov/mapper/mobile/EJSCREEN_mobile.aspx?geometry=%7B%22x%22:-117.9266610000000,%22y%22:33.74336667000000,%22spatialReference%22:%7B%22wkid%22:4326%7D%7D&unit=9035&areatype=&areaid=&basemap=streets&distance=1
Count:	1
Year:	2020
Name:	005S010W16B003S
Address:	Not reported
City,State,Zip:	CA
Latitude:	33.74336667000000

005S010W16B003S (Continued) **1027311642**

Longitude:	-117.9266610000000
Organization:	USGS California Water Science Center
Environmental Media Name:	Water
Activity Identifier:	nwisca.01.02003397
Activity Type Code:	Sample-Routine
Analysis Start Date:	7/23/2020
Project Identifier:	National Water Quality Assessment Program (NAWQA)
Monitoring Location Identifier:	USGS-334436117553601
Result Detection:	Not Detected
PFAS Chemical Name:	Perfluorotridecanoate
Result Measure Value (ppt):	-
Result Measure Value:	-
Result Unit of Measure:	Not reported
Detection/Quantitation Limit Type:	Laboratory Reporting Level
Detection/Quantitation Measure Value:	3.7
Detection/Quantitation Unit of Measure:	ng/l
Laboratory Accreditation Indicator:	Not reported
Fish Species:	Not reported
Activity Comment:	L-1990105 Numerical result and or metadata revised; see NWQL Technical Memorandum 2022.01
Result Comment:	Added qualifier code: none. RTI Sample: 334436117553601-5S/10W-16B-3S SA-20.
Provider:	NWIS
EPA Region:	09
Project File URL:	-
QAPP Approval Agency Name:	-
QAPP Approved:	-
Analytical Method:	PFAS SPE/LC/MS/MS SGS FL EPA537M
HUC:	18070201
EJSCREEN Report:	https://ejscreen.epa.gov/mapper/mobile/EJSCREEN_mobile.aspx?geometry=%7B%22x%22:-117.9266610000000,%22y%22:33.74336667000000,%22spatialReference%22:%7B%22wkid%22:4326%7D%7D&unit=9035&areatype=&areaid=&basemap=streets&distance=1
Count:	1
Year:	2020
Name:	005S010W16B003S
Address:	Not reported
City,State,Zip:	CA
Latitude:	33.74336667000000
Longitude:	-117.9266610000000
Organization:	USGS California Water Science Center
Environmental Media Name:	Water
Activity Identifier:	nwisca.01.02003397
Activity Type Code:	Sample-Routine
Analysis Start Date:	7/23/2020
Project Identifier:	National Water Quality Assessment Program (NAWQA)
Monitoring Location Identifier:	USGS-334436117553601
Result Detection:	Not Detected
PFAS Chemical Name:	Perfluoroundecanoate
Result Measure Value (ppt):	-
Result Measure Value:	-
Result Unit of Measure:	Not reported
Detection/Quantitation Limit Type:	Laboratory Reporting Level
Detection/Quantitation Measure Value:	3.7
Detection/Quantitation Unit of Measure:	ng/l
Laboratory Accreditation Indicator:	Not reported

005S010W16B003S (Continued) **1027311642**

Fish Species:	Not reported
Activity Comment:	L-1990105 Numerical result and or metadata revised; see NWQL Technical Memorandum 2022.01
Result Comment:	Added qualifier code: none. RTI Sample: 334436117553601-5S/10W-16B-3S SA-20.
Provider:	NWIS
EPA Region:	09
Project File URL:	-
QAPP Approval Agency Name:	-
QAPP Approved:	-
Analytical Method:	PFAS SPE/LC/MS/MS SGS FL EPA537M
HUC:	18070201
EJSCREEN Report:	https://ejscreen.epa.gov/mapper/mobile/EJSCREEN_mobile.aspx?geometry=%7B%22x%22:-117.9266610000000,%22y%22:33.74336667000000,%22spatialReference%22:%7B%22wkid%22:4326%7D%7D&unit=9035&areatype=&areaid=&basemap=streets&distance=1
Count:	1

B6 **BEE PETROLEUM SERVICE STATION** **ENVIROSTOR** **U001578150**
WNW **4426 W 1ST ST** **LUST** **N/A**
< 1/8 **SANTA ANA, CA 92703** **HIST UST**
0.049 mi. **Cortese**
261 ft. **Site 2 of 12 in cluster B** **HWTS**
HAZNET
Relative: Higher **CERS**

Actual: 67 ft.

ENVIROSTOR:

Name:	HUGH'S SERVICE
Address:	4426 W 1ST STREET
City,State,Zip:	SANTA ANA, CA 92704
Facility ID:	30130175
Status:	Refer: RWQCB
Status Date:	05/10/1995
Site Code:	Not reported
Site Type:	Historical
Site Type Detailed:	* Historical
Acres:	Not reported
NPL:	NO
Regulatory Agencies:	NONE SPECIFIED
Lead Agency:	NONE SPECIFIED
Program Manager:	Not reported
Supervisor:	* Mmonroy
Division Branch:	Cleanup Cypress
Assembly:	70
Senate:	34
Special Program:	Not reported
Restricted Use:	NO
Site Mgmt Req:	NONE SPECIFIED
Funding:	Not reported
Latitude:	33.74462
Longitude:	-117.9284
APN:	NONE SPECIFIED
Past Use:	NONE SPECIFIED
Potential COC:	* UNSPECIFIED OIL CONTAINING WASTE
Confirmed COC:	NONE SPECIFIED
Potential Description:	NONE SPECIFIED
Alias Name:	MERKER OIL CO. (IN 1963)
Alias Type:	Alternate Name

BEE PETROLEUM SERVICE STATION (Continued) **U001578150**

Alias Name: 30130175
Alias Type: Envirostor ID Number

Completed Info:
Completed Area Name: PROJECT WIDE
Completed Sub Area Name: Not reported
Completed Document Type: * Discovery
Completed Date: 08/01/1981
Comments: FACILITY IDENTIFIED ID VIA OLD PHONE BOOK SEARCH OIL TANKS ON SITE IN 1971. PETROLEUM PROD SUPPLIER

Completed Area Name: PROJECT WIDE
Completed Sub Area Name: Not reported
Completed Document Type: Site Screening
Completed Date: 05/01/1987
Comments: SITE SCREENING DONE AGENCY RECORD SEARCH AND FOLLOWUP NEEDED

Future Area Name: Not reported
Future Sub Area Name: Not reported
Future Document Type: Not reported
Future Due Date: Not reported
Schedule Area Name: Not reported
Schedule Sub Area Name: Not reported
Schedule Document Type: Not reported
Schedule Due Date: Not reported
Schedule Revised Date: Not reported

LUST:
Name: SUPERIOR PROPANE
Address: 4426 W 1ST ST
City,State,Zip: SANTA ANA, CA 92703
Lead Agency: SANTA ANA RWQCB (REGION 8)
Case Type: LUST Cleanup Site
Geo Track: http://geotracker.waterboards.ca.gov/profile_report.asp?global_id=T0605902011
Global Id: T0605902011
Latitude: 33.74463
Longitude: -117.928465
Status: Completed - Case Closed
Status Date: 08/09/2004
Case Worker: MG
RB Case Number: 083002939T
Local Agency: SANTA ANA, CITY OF
File Location: Not reported
Local Case Number: Not reported
Potential Media Affect: Aquifer used for drinking water supply
Potential Contaminants of Concern: Gasoline
EPA Region: 9
Coordinate Source: Google Geocode
Cuf Case: YES
Quantity Released Gallons: Not reported
Begin Date: 10/15/1996
Leak Reported Date: 12/05/1996
How Discovered: Tank Closure
How Discovered Description: Not reported
Discharge Source: Other
Discharge Cause: Unknown
Stop Method: Not reported

BEE PETROLEUM SERVICE STATION (Continued) **U001578150**

Stop Description:	Not reported
No Further Action Date:	08/09/2004
CA Water Watershed Name:	Santa Ana River - Lower Santa Ana River - East Coastal Plain (801.11)
Dwr Groundwater Subbasin Name:	Coastal Plain Of Orange County (8-001)
Disadvantaged Community:	Not reported
CA Enviroscreen 3 Score:	71-75%
CA Enviroscreen 4 Score:	50-55%
Military DOD Site:	No
Facility Project Subtype:	Not reported
RWQCB Region:	SANTA ANA RWQCB (REGION 8)
Site History:	Not reported

LUST:

Global Id:	T0605902011
Contact Type:	Local Agency Caseworker
Contact Name:	CHRISTOPHER CIRAULO
Organization Name:	SANTA ANA, CITY OF
Address:	1439 S. BROADWAY
City:	SANTA ANA
Email:	cciraulo@santa-ana.org
Phone Number:	Not reported

Global Id:	T0605902011
Contact Type:	Regional Board Caseworker - Primary Caseworker
Contact Name:	MAILE SEEGER GEE
Organization Name:	SANTA ANA RWQCB (REGION 8)
Address:	3737 MAIN STREET, SUITE 500
City:	RIVERSIDE
Email:	maile.gee@waterboards.ca.gov
Phone Number:	9517824379

LUST:

Global Id:	T0605902011
Action Type:	RESPONSE
Date:	07/30/2002
Action:	Remedial Progress Report

Global Id:	T0605902011
Action Type:	RESPONSE
Date:	10/30/2002
Action:	Remedial Progress Report

Global Id:	T0605902011
Action Type:	RESPONSE
Date:	07/01/2002
Action:	Remedial Progress Report

Global Id:	T0605902011
Action Type:	RESPONSE
Date:	10/31/2002
Action:	Other Report / Document

Global Id:	T0605902011
Action Type:	RESPONSE
Date:	04/30/2003
Action:	Remedial Progress Report

BEE PETROLEUM SERVICE STATION (Continued) **U001578150**

Global Id: T0605902011
Action Type: RESPONSE
Date: 04/30/2003
Action: Monitoring Report - Quarterly

Global Id: T0605902011
Action Type: Other
Date: 12/05/1996
Action: Leak Reported

Global Id: T0605902011
Action Type: RESPONSE
Date: 10/30/2002
Action: Monitoring Report - Quarterly

Global Id: T0605902011
Action Type: RESPONSE
Date: 01/31/2003
Action: Monitoring Report - Quarterly

Global Id: T0605902011
Action Type: RESPONSE
Date: 12/30/2002
Action: Remedial Progress Report

Global Id: T0605902011
Action Type: RESPONSE
Date: 01/30/2003
Action: Remedial Progress Report

Global Id: T0605902011
Action Type: RESPONSE
Date: 08/01/2002
Action: Remedial Progress Report

Global Id: T0605902011
Action Type: ENFORCEMENT
Date: 06/09/2004
Action: File review

Global Id: T0605902011
Action Type: Other
Date: 10/15/1996
Action: Leak Stopped

Global Id: T0605902011
Action Type: RESPONSE
Date: 07/30/2002
Action: Monitoring Report - Quarterly

Global Id: T0605902011
Action Type: ENFORCEMENT
Date: 05/01/2003
Action: * No Action

Global Id: T0605902011
Action Type: ENFORCEMENT

BEE PETROLEUM SERVICE STATION (Continued) **U001578150**

Date: 08/01/2002
Action: * No Action

Global Id: T0605902011
Action Type: ENFORCEMENT
Date: 11/22/2002
Action: * No Action

Global Id: T0605902011
Action Type: ENFORCEMENT
Date: 02/15/2003
Action: * No Action

Global Id: T0605902011
Action Type: ENFORCEMENT
Date: 03/13/2003
Action: * No Action

Global Id: T0605902011
Action Type: ENFORCEMENT
Date: 11/25/2002
Action: * No Action

Global Id: T0605902011
Action Type: ENFORCEMENT
Date: 01/29/2004
Action: File review

Global Id: T0605902011
Action Type: ENFORCEMENT
Date: 03/29/2004
Action: * Verbal Communication

Global Id: T0605902011
Action Type: ENFORCEMENT
Date: 08/09/2004
Action: Closure/No Further Action Letter

Global Id: T0605902011
Action Type: ENFORCEMENT
Date: 07/06/2004
Action: Notification - Public Notice of Case Closure

Global Id: T0605902011
Action Type: ENFORCEMENT
Date: 10/21/2003
Action: File review

Global Id: T0605902011
Action Type: ENFORCEMENT
Date: 07/09/2003
Action: File review

Global Id: T0605902011
Action Type: Other
Date: 10/15/1996
Action: Leak Discovery

BEE PETROLEUM SERVICE STATION (Continued) **U001578150**

Global Id: T0605902011
Action Type: RESPONSE
Date: 07/30/2003
Action: Monitoring Report - Quarterly

Global Id: T0605902011
Action Type: RESPONSE
Date: 07/30/2003
Action: Remedial Progress Report

Global Id: T0605902011
Action Type: RESPONSE
Date: 10/30/2003
Action: Monitoring Report - Quarterly

Global Id: T0605902011
Action Type: RESPONSE
Date: 10/30/2003
Action: Remedial Progress Report

Global Id: T0605902011
Action Type: RESPONSE
Date: 01/31/2004
Action: Monitoring Report - Quarterly

Global Id: T0605902011
Action Type: RESPONSE
Date: 01/31/2004
Action: Remedial Progress Report

Global Id: T0605902011
Action Type: RESPONSE
Date: 06/30/2004
Action: Other Report / Document

Global Id: T0605902011
Action Type: RESPONSE
Date: 01/31/2003
Action: Remedial Progress Report

LUST:
Global Id: T0605902011
Status: Open - Case Begin Date
Status Date: 10/15/1996

Global Id: T0605902011
Status: Open - Site Assessment
Status Date: 10/15/1996

Global Id: T0605902011
Status: Open - Site Assessment
Status Date: 08/01/1998

Global Id: T0605902011
Status: Open - Remediation
Status Date: 11/09/2001

BEE PETROLEUM SERVICE STATION (Continued) **U001578150**

Global Id: T0605902011
Status: Completed - Case Closed
Status Date: 08/09/2004

HIST UST:
Name: BEE PETROLEUM SERVICE STATION
Address: 4426 W 1ST ST
City,State,Zip: SANTA ANA, CA 92703
File Number: Not reported
URL: Not reported
Region: STATE
Facility ID: 00000058656
Facility Type: Gas Station
Other Type: Not reported
Contact Name: RANDY D TART
Telephone: 7147756682
Owner Name: RANDY D TART, GERALD E. TART
Owner Address: 4426 W. FIRST ST.
Owner City,St,Zip: SANTA ANA, CA 92703
Total Tanks: 0002

Tank Num: 001
Container Num: 1
Year Installed: Not reported
Tank Capacity: 00000000
Tank Used for: PRODUCT
Type of Fuel: Not reported
Container Construction Thickness: Not reported
Leak Detection: None

Tank Num: 002
Container Num: 2
Year Installed: Not reported
Tank Capacity: 00000000
Tank Used for: PRODUCT
Type of Fuel: Not reported
Container Construction Thickness: Not reported
Leak Detection: None

CORTESE:
Name: SUPERIOR PROPANE
Address: 4426 W 1ST ST
City,State,Zip: SANTA ANA, CA 92703
Region: CORTESE
Envirostor Id: Not reported
Global ID: T0605902011
Site/Facility Type: LUST CLEANUP SITE
Cleanup Status: COMPLETED - CASE CLOSED
Status Date: Not reported
Site Code: Not reported
Latitude: Not reported
Longitude: Not reported
Owner: Not reported
Enf Type: Not reported
Swat R: Not reported

BEE PETROLEUM SERVICE STATION (Continued) **U001578150**

Flag:	active
Order No:	Not reported
Waste Discharge System No:	Not reported
Effective Date:	Not reported
Region 2:	Not reported
WID Id:	Not reported
Solid Waste Id No:	Not reported
Waste Management Uit Name:	Not reported
File Name:	Active Open

HWTS:

Name:	ELBA
Address:	4426 W 1ST ST
Address 2:	Not reported
City,State,Zip:	SANTA ANA, CA 92703
EPA ID:	CAC002734594
Inactive Date:	09/23/2013
Create Date:	06/24/2013
Last Act Date:	Not reported
Mailing Name:	Not reported
Mailing Address:	2243 CALLE MARGARITA
Mailing Address 2:	Not reported
Mailing City,State,Zip:	SAN DIMAS, CA 91773
Owner Name:	ELBA
Owner Address:	2243 CALLE MARGARITA
Owner Address 2:	Not reported
Owner City,State,Zip:	SAN DIMAS, CA 91773
Owner Phone:	Not reported
Owner Fax:	Not reported
Contact Name:	ELIAS BASHOURA
Contact Address:	2243 CALLE MARGARITA
Contact Address 2:	Not reported
City,State,Zip:	SAN DIMAS, CA 91773
Contact Phone:	Not reported
Contact Fax:	Not reported
Facility Status:	Inactive
Facility Type:	TEMPORARY
Category:	STATE
Latitude:	33.745042
Longitude:	-117.928279

HAZNET:

Name:	ELBA
Address:	4426 W 1ST ST
Address 2:	Not reported
City,State,Zip:	SANTA ANA, CA 927034088
Contact:	ELIAS BASHOURA
Telephone:	9094371686
Mailing Name:	Not reported
Mailing Address:	2243 CALLE MARGARITA
Year:	2013
Gepaid:	CAC002734594
TSD EPA ID:	CAD008364432
CA Waste Code:	141 - Off-specification, aged or surplus inorganics
Disposal Method:	H141 - Storage, Bulking, And/Or Transfer Off Site--No

BEE PETROLEUM SERVICE STATION (Continued) **U001578150**

	Treatment/Reovery (H010-H129) Or (H131-H135)
Tons:	0.03753
Year:	2013
Gepaid:	CAC002734594
TSD EPA ID:	CAD008252405
CA Waste Code:	343 - Unspecified organic liquid mixture
Disposal Method:	H061 - Fuel Blending Prior To Energy Recovery At Another Site
Tons:	0.085
Year:	2013
Gepaid:	CAC002734594
TSD EPA ID:	CAD008252405
CA Waste Code:	331 - Off-specification, aged or surplus organics
Disposal Method:	H061 - Fuel Blending Prior To Energy Recovery At Another Site
Tons:	0.132
Year:	2013
Gepaid:	CAC002734594
TSD EPA ID:	CAD008364432
CA Waste Code:	343 - Unspecified organic liquid mixture
Disposal Method:	H061 - Fuel Blending Prior To Energy Recovery At Another Site
Tons:	0.2108

Additional Information:

Year:	2013
Gen EPA ID:	CAC002734594
Shipment Date:	20130701
Creation Date:	12/19/2013 22:15:06
Receipt Date:	20130711
Manifest ID:	011730722JJK
Trans EPA ID:	CAD982413262
Trans Name:	EVERGREEN ENVIRONMENTAL SERVICES
Trans 2 EPA ID:	Not reported
Trans 2 Name:	Not reported
TSDF EPA ID:	CAD008252405
Trans Name:	PACIFIC RESOURCE RECOVERY
TSDF Alt EPA ID:	Not reported
TSDF Alt Name:	Not reported
Waste Code Description:	331 - Off-specification, aged, or surplus organics
RCRA Code:	D001
Meth Code:	H061 - Fuel Blending Prior To Energy Recovery At Another Site
Quantity Tons:	0.132
Waste Quantity:	40
Quantity Unit:	G
Additional Code 1:	Not reported
Additional Code 2:	Not reported
Additional Code 3:	Not reported
Additional Code 4:	Not reported
Additional Code 5:	Not reported
Shipment Date:	20130701
Creation Date:	9/22/2013 22:15:08
Receipt Date:	20130708
Manifest ID:	011730723JJK

BEE PETROLEUM SERVICE STATION (Continued) **U001578150**

Trans EPA ID:	CAD982413262
Trans Name:	EVERGREEN ENVIRONMENTAL SERVICES
Trans 2 EPA ID:	CAD983649880
Trans 2 Name:	PSC ENVIRONMENTAL SERVICES OF POMONA LP
TSDF EPA ID:	CAD008364432
Trans Name:	RHO CHEM LLC
TSDF Alt EPA ID:	Not reported
TSDF Alt Name:	Not reported
Waste Code Description:	343 - Unspecified organic liquid mixture
RCRA Code:	D001
Meth Code:	H061 - Fuel Blending Prior To Energy Recovery At Another Site
Quantity Tons:	0.2108
Waste Quantity:	62
Quantity Unit:	G
Additional Code 1:	Not reported
Additional Code 2:	Not reported
Additional Code 3:	Not reported
Additional Code 4:	Not reported
Additional Code 5:	Not reported
Shipment Date:	20130701
Creation Date:	9/22/2013 22:15:08
Receipt Date:	20130708
Manifest ID:	011730723JJK
Trans EPA ID:	CAD982413262
Trans Name:	EVERGREEN ENVIRONMENTAL SERVICES
Trans 2 EPA ID:	CAD983649880
Trans 2 Name:	PSC ENVIRONMENTAL SERVICES OF POMONA LP
TSDF EPA ID:	CAD008364432
Trans Name:	RHO CHEM LLC
TSDF Alt EPA ID:	Not reported
TSDF Alt Name:	Not reported
Waste Code Description:	141 - Off-specification, aged, or surplus inorganics
RCRA Code:	D002
Meth Code:	H141 - Storage, Bulking, And/Or Transfer Off Site--No Treatment/Reovery (H010-H129) Or (H131-H135)
Quantity Tons:	0.03753
Waste Quantity:	9
Quantity Unit:	G
Additional Code 1:	Not reported
Additional Code 2:	Not reported
Additional Code 3:	Not reported
Additional Code 4:	Not reported
Additional Code 5:	Not reported
Shipment Date:	20130701
Creation Date:	12/19/2013 22:15:06
Receipt Date:	20130711
Manifest ID:	011730722JJK
Trans EPA ID:	CAD982413262
Trans Name:	EVERGREEN ENVIRONMENTAL SERVICES
Trans 2 EPA ID:	Not reported
Trans 2 Name:	Not reported
TSDF EPA ID:	CAD008252405
Trans Name:	PACIFIC RESOURCE RECOVERY
TSDF Alt EPA ID:	Not reported
TSDF Alt Name:	Not reported

BEE PETROLEUM SERVICE STATION (Continued) **U001578150**

Waste Code Description:	343 - Unspecified organic liquid mixture
RCRA Code:	D018
Meth Code:	H061 - Fuel Blending Prior To Energy Recovery At Another Site
Quantity Tons:	0.085
Waste Quantity:	25
Quantity Unit:	G
Additional Code 1:	D001
Additional Code 2:	Not reported
Additional Code 3:	Not reported
Additional Code 4:	Not reported
Additional Code 5:	Not reported

CERS:

Name:	SUPERIOR PROPANE
Address:	4426 W 1ST ST
City,State,Zip:	SANTA ANA, CA 92703
Site ID:	851806
CERS ID:	T0605902011
CERS Description:	Leaking Underground Storage Tank Cleanup Site

Affiliation:

Affiliation Type Desc:	Local Agency Caseworker
Entity Name:	CHRISTOPHER CIRAULO - SANTA ANA, CITY OF
Entity Title:	Not reported
Affiliation Address:	1439 S. BROADWAY
Affiliation City:	SANTA ANA
Affiliation State:	CA
Affiliation Country:	Not reported
Affiliation Zip:	Not reported
Affiliation Phone:	,

Affiliation Type Desc:	Regional Board Caseworker
Entity Name:	MAILE SEEGER GEE - SANTA ANA RWQCB (REGION 8)
Entity Title:	Not reported
Affiliation Address:	3737 MAIN STREET, SUITE 500
Affiliation City:	RIVERSIDE
Affiliation State:	CA
Affiliation Country:	Not reported
Affiliation Zip:	Not reported
Affiliation Phone:	9517824379,

B7 **BEE PETROLEUM CORP.** **HIST UST** **U001578149**
WNW **4426 W 1ST ST** **N/A**
< 1/8 **SANTA ANA, CA 92703**
0.049 mi.
261 ft. **Site 3 of 12 in cluster B**

Relative:
Higher

Actual:
67 ft.

HIST UST:

Name:	BEE PETROLEUM CORP.
Address:	4426 W 1ST ST
City,State,Zip:	SANTA ANA, CA 92703
File Number:	Not reported
URL:	Not reported
Region:	STATE
Facility ID:	00000002429
Facility Type:	Other
Other Type:	BULK PLANT

BEE PETROLEUM CORP. (Continued) **U001578149**

Contact Name:	Not reported
Telephone:	7147757752
Owner Name:	GERALD E. TART
Owner Address:	1702 PINE ST.
Owner City,St,Zip:	HUNTINGTON BEACH, CA 92648
Total Tanks:	0004
Tank Num:	001
Container Num:	003183
Year Installed:	1984
Tank Capacity:	00012000
Tank Used for:	PRODUCT
Type of Fuel:	DIESEL
Container Construction Thickness:	1/4
Leak Detection:	Vapor Sniff Well
Tank Num:	002
Container Num:	003185
Year Installed:	1980
Tank Capacity:	00012000
Tank Used for:	PRODUCT
Type of Fuel:	REGULAR
Container Construction Thickness:	1/4
Leak Detection:	Vapor Sniff Well
Tank Num:	003
Container Num:	003103
Year Installed:	1984
Tank Capacity:	00012000
Tank Used for:	PRODUCT
Type of Fuel:	PREMIUM
Container Construction Thickness:	1/4
Leak Detection:	Vapor Sniff Well
Tank Num:	004
Container Num:	003184
Year Installed:	1984
Tank Capacity:	00012000
Tank Used for:	PRODUCT
Type of Fuel:	DIESEL
Container Construction Thickness:	1/4
Leak Detection:	Vapor Sniff Well

B8 **BEE PETROLEUM CORP** **HIST UST** **S105666012**
WNW **4426 W FIRST ST** **CHMIRS** **N/A**
< 1/8 **SANTA ANA, CA 92703**
0.049 mi.
261 ft. **Site 4 of 12 in cluster B**

Relative:
Higher

Actual:
67 ft.

HIST UST:

Name:	BEE PETROLEUM CORP
Address:	4426 W FIRST ST
City,State,Zip:	SANTA ANA, CA 92703
File Number:	0002e97b
URL:	https://documents.geotracker.waterboards.ca.gov/ustpdfs/pdf/0002e97b.pdf
Region:	Not reported
Facility ID:	Not reported
Facility Type:	Not reported

BEE PETROLEUM CORP (Continued) **S105666012**

Other Type:	Not reported
Contact Name:	Not reported
Telephone:	Not reported
Owner Name:	Not reported
Owner Address:	Not reported
Owner City,St,Zip:	Not reported
Total Tanks:	Not reported
Tank Num:	Not reported
Container Num:	Not reported
Year Installed:	Not reported
Tank Capacity:	Not reported
Tank Used for:	Not reported
Type of Fuel:	Not reported
Container Construction Thickness:	Not reported
Leak Detection:	Not reported
Tank Num:	Not reported
Container Num:	Not reported
Year Installed:	Not reported
Tank Capacity:	Not reported
Tank Used for:	Not reported
Type of Fuel:	Not reported
Container Construction Thickness:	Not reported
Leak Detection:	Not reported

Click here for Geo Tracker PDF:

CHMIRS:

Name:	Not reported
Address:	4426 W. FIRST ST.
City,State,Zip:	SANTA ANA, CA 92701
OES Incident Number:	0-3813
OES notification:	08/24/2000
OES Date:	Not reported
OES Time:	Not reported
Date Completed:	**Not reported**
Property Use:	Not reported
Agency Id Number:	Not reported
Agency Incident Number:	Not reported
Time Notified:	Not reported
Time Completed:	Not reported
Surrounding Area:	Not reported
Estimated Temperature:	Not reported
Property Management:	Not reported
More Than Two Substances Involved?:	Not reported
Resp Agncy Personel # Of Decontaminated:	Not reported
Responding Agency Personel # Of Injuries:	Not reported
Responding Agency Personel # Of Fatalities:	Not reported
Others Number Of Decontaminated:	Not reported
Others Number Of Injuries:	Not reported
Others Number Of Fatalities:	Not reported
Vehicle Make/year:	Not reported
Vehicle License Number:	Not reported
Vehicle State:	Not reported
Vehicle Id Number:	Not reported
CA DOT PUC/ICC Number:	Not reported

BEE PETROLEUM CORP (Continued) **S105666012**

Company Name:	Not reported
Reporting Officer Name/ID:	Not reported
Report Date:	Not reported
Facility Telephone:	Not reported
Waterway Involved:	No
Waterway:	Not reported
Spill Site:	Not reported
Cleanup By:	Reporting Party
Containment:	Not reported
What Happened:	Not reported
Type:	Not reported
Measure:	Not reported
Other:	Not reported
Date/Time:	Not reported
Year:	2000
Agency:	Santa Ana Fire Dept.
Incident Date:	8/24/200012:00:00 AM
Admin Agency:	Santa Ana Fire Department
Amount:	Not reported
Contained:	Yes
Site Type:	Utilities/Substation
E Date:	Not reported
Substance:	Chlorine Gas
Gallons:	0.000000
Pounds:	10
Unknown:	0
Substance #2:	Not reported
Substance #3:	Not reported
Evacuations:	0
Number of Injuries:	0
Number of Fatalities:	0
#1 Pipeline:	Not reported
#2 Pipeline:	Not reported
#3 Pipeline:	Not reported
#1 Vessel >= 300 Tons:	Not reported
#2 Vessel >= 300 Tons:	Not reported
#3 Vessel >= 300 Tons:	Not reported
Evacs:	Not reported
Injuries:	Not reported
Fatals:	Not reported
Comments:	Not reported
Description:	A chlorine injection system at a city well developed a leak.

B9 **SUPERIOR PROPANE** **UST FINDER RELEASE** **1029113843**
WNW **4426 W 1ST ST** **N/A**
< 1/8 **SANTA ANA, CA 92703**
0.049 mi.
261 ft. **Site 5 of 12 in cluster B**

Relative: UST FINDER RELEASE:
Higher

Object ID:	66972
Facility ID:	Not reported
Lust ID:	CAT0605902011
Name:	SUPERIOR PROPANE
Address:	4426 W 1ST ST
City,State,Zip:	SANTA ANA, CA 92703
Address Match Type:	PointAddress

Actual:
67 ft.

SUPERIOR PROPANE (Continued) **1029113843**

Reported Date:	Not reported
Status:	No Further Action
Substance:	Not reported
Population within 1500ft:	5094
Domestic Wells within 1500ft:	2
Land Use:	Developed, High Intensity
Within SPA:	No
SPA PWS Facility ID:	Not reported
SPA Water Type:	Not reported
SPA Facility Type:	Not reported
SPA HUC12:	Not reported
Within WHPA:	Yes
WHPA PWS Facility ID:	CA3010053_14124
WHPA Water Type:	GW - Ground water
WHPA Facility Type:	WL - Well
WHPA HUC12:	180702010001
Within 100yr Floodplain:	No
Tribe:	Not reported
EPA Region:	9
NFA Letter 1:	Not reported
NFA Letter 2:	Not reported
NFA Letter 3:	Not reported
NFA Letter 4:	Not reported
Closed With Residual Contaminate:	Not reported
Coordinate Source:	Geocode
X Coord:	-117.92844
Y Coord:	33.74508
Latitude:	33.74508
Longitude:	-117.928439999999

B10 **HUGH'S SERVICE** **LUST** **S102445764**
WNW **4426 1ST** **HIST CORTESE** **N/A**
< 1/8 **SANTA ANA, CA 92703**
0.049 mi.
261 ft. **Site 6 of 12 in cluster B**

Relative:
Higher

Actual:
67 ft.

LUST REG 8:

Name:	SUPERIOR PROPANE
Address:	4426 1ST ST
City:	SANTA ANA
Region:	8
County:	Orange
Regional Board:	Santa Ana Region
Facility Status:	Case Closed
Case Number:	083002939T
Local Case Num:	Not reported
Case Type:	Aquifer affected
Substance:	Gasoline
Qty Leaked:	Not reported
Abate Method:	Not reported
Cross Street:	NEWHOPE
Enf Type:	CLOS
Funding:	Not reported
How Discovered:	Tank Closure
How Stopped:	Not reported
Leak Cause:	UNK
Leak Source:	UNK
Global ID:	T0605902011

HUGH'S SERVICE (Continued) **S102445764**

How Stopped Date:	10/15/1996
Enter Date:	12/18/1996
Date Confirmation of Leak Began:	10/15/1996
Date Preliminary Assessment Began:	Not reported
Discover Date:	10/15/1996
Enforcement Date:	Not reported
Close Date:	8/9/2004
Date Prelim Assessment Workplan Submitted:	Not reported
Date Pollution Characterization Began:	8/1/1998
Date Remediation Plan Submitted:	Not reported
Date Remedial Action Underway:	11/9/2001
Date Post Remedial Action Monitoring:	Not reported
Enter Date:	12/18/1996
GW Qualifies:	=
Soil Qualifies:	=
Operator:	Not reported
Facility Contact:	Not reported
Interim:	Not reported
Oversite Program:	LUST
Latitude:	33.7446837
Longitude:	-117.9286195
MTBE Date:	12/1/1998
Max MTBE GW:	7120
MTBE Concentration:	2
Max MTBE Soil:	2.11
MTBE Fuel:	1
MTBE Tested:	MTBE Detected. Site tested for MTBE & MTBE detected
MTBE Class:	Not reported
Staff:	VJJ
Staff Initials:	JB
Lead Agency:	Regional Board
Local Agency:	Santa Ana, Orange County
Hydr Basin #:	COASTAL PLAIN OF ORA
Beneficial:	Not reported
Priority:	Not reported
Cleanup Fund Id:	Not reported
Work Suspended:	Not reported

Summary: SHALLOW GW. 5/14/97 PREPARED LETTER REQUESTING FURTHER GW AND SOIL INVESTIGATION

HIST CORTESE:

edr_fname:	HUGH'S SERVICE
edr_fadd1:	4426 1ST
City,State,Zip:	SANTA ANA, CA 92703
Region:	CORTESE
Facility County Code:	30
Reg By:	CALSI
Reg Id:	30130175

B11
WNW
< 1/8
0.049 mi.
261 ft.

BEE PETROLEUM SERVICE, GERALD E. TART
4426 W 1ST ST B
SANTA ANA, CA 92703

Site 7 of 12 in cluster B

SWEEPS UST **S106923208**
N/A

Relative:
Higher

Actual:
67 ft.

SWEEPS UST:

Name:	BEE PETROLEUM SERVICE, GERALD E. TART
Address:	4426 W 1ST ST B
City:	SANTA ANA
Status:	Active
Comp Number:	273
Number:	1
Board Of Equalization:	Not reported
Referral Date:	07-13-93
Action Date:	07-13-93
Created Date:	07-31-88
Owner Tank Id:	1
SWRCB Tank Id:	30-020-000273-000001
Tank Status:	A
Capacity:	12000
Active Date:	07-13-93
Tank Use:	M.V. FUEL
STG:	P
Content:	PRM UNLEADED
Number Of Tanks:	4

Name:	BEE PETROLEUM SERVICE, GERALD E. TART
Address:	4426 W 1ST ST B
City:	SANTA ANA
Status:	Active
Comp Number:	273
Number:	1
Board Of Equalization:	Not reported
Referral Date:	07-13-93
Action Date:	07-13-93
Created Date:	07-31-88
Owner Tank Id:	2
SWRCB Tank Id:	30-020-000273-000002
Tank Status:	A
Capacity:	12000
Active Date:	07-13-93
Tank Use:	M.V. FUEL
STG:	P
Content:	PRM UNLEADED
Number Of Tanks:	Not reported

Name:	BEE PETROLEUM SERVICE, GERALD E. TART
Address:	4426 W 1ST ST B
City:	SANTA ANA
Status:	Active
Comp Number:	273
Number:	1
Board Of Equalization:	Not reported
Referral Date:	07-13-93
Action Date:	07-13-93
Created Date:	07-31-88
Owner Tank Id:	3
SWRCB Tank Id:	30-020-000273-000003

BEE PETROLEUM SERVICE, GERALD E. TART (Continued) **S106923208**

Tank Status:	A
Capacity:	12000
Active Date:	07-13-93
Tank Use:	M.V. FUEL
STG:	P
Content:	DIESEL
Number Of Tanks:	Not reported

Name:	BEE PETROLEUM SERVICE, GERALD E. TART
Address:	4426 W 1ST ST B
City:	SANTA ANA
Status:	Active
Comp Number:	273
Number:	1
Board Of Equalization:	Not reported
Referral Date:	07-13-93
Action Date:	07-13-93
Created Date:	07-31-88
Owner Tank Id:	4
SWRCB Tank Id:	30-020-000273-000004
Tank Status:	A
Capacity:	12000
Active Date:	07-13-93
Tank Use:	M.V. FUEL
STG:	P
Content:	DIESEL
Number Of Tanks:	Not reported

B12 **FIRST STREET CAR WASH LP** **RCRA NonGen / NLR** **1027071736**
WNW **4426 WEST 1ST STREET** **CAC003143275**
< 1/8 **SANTA ANA, CA 92703**
0.049 mi.
261 ft. **Site 8 of 12 in cluster B**

Relative:
Higher

Actual:
67 ft.

RCRA Listings:

Date Form Received by Agency:	20211012
Handler Name:	First Street Car Wash Lp
Handler Address:	4426 West 1st Street
Handler City,State,Zip:	SANTA ANA, CA 92703
EPA ID:	CAC003143275
Contact Name:	ARTE MEDINA
Contact Address:	4426 WEST 1ST STREET
Contact City,State,Zip:	SANTA ANA, CA 92703
Contact Telephone:	714-618-9290
Contact Fax:	Not reported
Contact Email:	ACCOUNTING@RACEWAYCARWASH.COM
Contact Title:	Not reported
EPA Region:	09
Land Type:	Not reported
Federal Waste Generator Description:	Not a generator, verified
Non-Notifier:	Not reported
Biennial Report Cycle:	Not reported
Accessibility:	Not reported
Active Site Indicator:	Not reported
State District Owner:	Not reported
State District:	Not reported
Mailing Address:	4426 WEST 1ST STREET
Mailing City,State,Zip:	SANTA ANA, CA 92703

FIRST STREET CAR WASH LP (Continued) **1027071736**

Owner Name:	Kimy Kealea
Owner Type:	Other
Operator Name:	Arte Medina
Operator Type:	Other
Short-Term Generator Activity:	No
Importer Activity:	No
Mixed Waste Generator:	No
Transporter Activity:	No
Transfer Facility Activity:	No
Recycler Activity with Storage:	No
Small Quantity On-Site Burner Exemption:	No
Smelting Melting and Refining Furnace Exemption:	No
Underground Injection Control:	No
Off-Site Waste Receipt:	No
Universal Waste Indicator:	No
Universal Waste Destination Facility:	No
Federal Universal Waste:	No
Active Site State-Reg Handler:	---
Federal Facility Indicator:	Not reported
Hazardous Secondary Material Indicator:	N
Sub-Part K Indicator:	Not reported
2018 GPRA Permit Baseline:	Not on the Baseline
2018 GPRA Renewals Baseline:	Not on the Baseline
202 GPRA Corrective Action Baseline:	No
Subject to Corrective Action Universe:	No
Non-TSDFs Where RCRA CA has Been Imposed Universe:	No
Corrective Action Priority Ranking:	No NCAPS ranking
Environmental Control Indicator:	No
Institutional Control Indicator:	No
Human Exposure Controls Indicator:	N/A
Groundwater Controls Indicator:	N/A
Significant Non-Complier Universe:	No
Unaddressed Significant Non-Complier Universe:	No
Addressed Significant Non-Complier Universe:	No
Significant Non-Complier With a Compliance Schedule Universe:	No
Financial Assurance Required:	Not reported
Handler Date of Last Change:	20211012
Recognized Trader-Importer:	No
Recognized Trader-Exporter:	No
Importer of Spent Lead Acid Batteries:	No
Exporter of Spent Lead Acid Batteries:	No
Recycler Activity Without Storage:	No
Manifest Broker:	No
Sub-Part P Indicator:	No

Handler - Owner Operator:

Owner/Operator Indicator:	Operator
Owner/Operator Name: ARTE MEDINA	
Legal Status:	Other
Date Became Current:	Not reported
Date Ended Current:	Not reported
Owner/Operator Address:	4426 WEST 1ST STREET
Owner/Operator City,State,Zip:	SANTA ANA, CA 92703
Owner/Operator Telephone:	714-618-9290
Owner/Operator Telephone Ext:	Not reported
Owner/Operator Fax:	Not reported

FIRST STREET CAR WASH LP (Continued) **1027071736**

Owner/Operator Email: Not reported

Owner/Operator Indicator: Owner
Owner/Operator Name: KIMY KEALEA
Legal Status: Other
Date Became Current: Not reported
Date Ended Current: Not reported
Owner/Operator Address: 4426 WEST 1ST STREET
Owner/Operator City,State,Zip: SANTA ANA, CA 92703
Owner/Operator Telephone: 909-781-8844
Owner/Operator Telephone Ext: Not reported
Owner/Operator Fax: Not reported
Owner/Operator Email: Not reported

Historic Generators:
Receive Date: 20211012
Handler Name: FIRST STREET CAR WASH LP
Federal Waste Generator Description: Not a generator, verified
State District Owner: Not reported
Large Quantity Handler of Universal Waste: No
Recognized Trader Importer: No
Recognized Trader Exporter: No
Spent Lead Acid Battery Importer: No
Spent Lead Acid Battery Exporter: No
Current Record: Yes
Non Storage Recycler Activity: No
Electronic Manifest Broker: No

List of NAICS Codes and Descriptions:
NAICS Code: 56299
NAICS Description: ALL OTHER WASTE MANAGEMENT SERVICES

Facility Has Received Notices of Violations:
Violations: No Violations Found

Evaluation Action Summary:
Evaluations: No Evaluations Found

B13 **BEE PETROLEUM SERVICE STATION** **SWEEPS UST** **S106923207**
WNW **4426 W 1ST ST A** **N/A**
< 1/8 **SANTA ANA, CA 92703**
0.049 mi.
261 ft. **Site 9 of 12 in cluster B**

Relative:
Higher

Actual:
67 ft.

SWEEPS UST:
Name: BEE PETROLEUM SERVICE STATION
Address: 4426 W 1ST ST A
City: SANTA ANA
Status: Active
Comp Number: 272
Number: 9
Board Of Equalization: Not reported
Referral Date: 07-21-93
Action Date: 07-21-93
Created Date: 07-31-88

BEE PETROLEUM SERVICE STATION (Continued) **S106923207**

Owner Tank Id:	1
SWRCB Tank Id:	30-020-000272-000001
Tank Status:	A
Capacity:	Not reported
Active Date:	07-01-85
Tank Use:	M.V. FUEL
STG:	P
Content:	Not reported
Number Of Tanks:	2

Name:	BEE PETROLEUM SERVICE STATION
Address:	4426 W 1ST ST A
City:	SANTA ANA
Status:	Active
Comp Number:	272
Number:	9
Board Of Equalization:	Not reported
Referral Date:	07-21-93
Action Date:	07-21-93
Created Date:	07-31-88
Owner Tank Id:	2
SWRCB Tank Id:	30-020-000272-000002
Tank Status:	A
Capacity:	Not reported
Active Date:	07-01-85
Tank Use:	M.V. FUEL
STG:	P
Content:	Not reported
Number Of Tanks:	Not reported

B14 **BEE PETROLEUM CORPORATION** **EDR Hist Auto** **1020164156**
WNW **4426 W 1ST ST** **N/A**
< 1/8 **SANTA ANA, CA 92703**
0.049 mi.
261 ft. **Site 10 of 12 in cluster B**

Relative: EDR Hist Auto
Higher

Actual:
67 ft.

Year:	Name:	Type:
1973	STATON HUGH J	Gasoline Service Stations
1974	STATON HUGH J	Gasoline Service Stations
1975	STATON HUGH J	Gasoline Service Stations
1976	STATON HUGH J	Gasoline Service Stations
1977	STATON HUGH J	Gasoline Service Stations
1982	HUGHS SERVICE STATION	Gasoline Service Stations
1982	STATONS HUGH SERVICE STATION	Gasoline Service Stations
1983	STATONS HUGH SERVICE STATION	Gasoline Service Stations
1983	HUGHS SERVICE STATION	Gasoline Service Stations
1985	HUGHS SERVICE STATION	Gasoline Service Stations
1985	STATONS HUGH SERVICE STATION	Gasoline Service Stations
1986	HUGHS SERVICE STATION	Gasoline Service Stations
1986	STATONS HUGH SERVICE STATION	Gasoline Service Stations
1987	HUGHS SERVICE STATION	Gasoline Service Stations
1987	STATONS HUGH SERVICE STATION	Gasoline Service Stations
1988	STATONS HUGH SERVICE STATION	Gasoline Service Stations
1988	HUGHS SERVICE STATION	Gasoline Service Stations
1989	HUGHS SERVICE STATION	Gasoline Service Stations
1989	BEE PETROLEUM SERVICE	Gasoline Service Stations

BEE PETROLEUM CORPORATION (Continued) **1020164156**

1990	BEE PETROLEUM SERVICE	Gasoline Service Stations
1990	HUGHS SERVICE STATION	Gasoline Service Stations
1990	BEE PETROLEUM CORPORATION	Petroleum Products, NEC
1991	BEE PETROLEUM CORPORATION	Petroleum Products, NEC
1991	HUGHS SERVICE STATION	Gasoline Service Stations
1991	BEE PETROLEUM SERVICE	Gasoline Service Stations
1992	BEE PETROLEUM CORPORATION	Petroleum Products, NEC
1992	BEE PETROLEUM SERVICE	Gasoline Service Stations
1992	HUGHS SERVICE STATION	Gasoline Service Stations
1993	HUGHS SERVICE STATION	Gasoline Service Stations
1993	BEE PETROLEUM CORPORATION	Petroleum Products, NEC
1994	HUGHS SERVICE STATION	Gasoline Service Stations
1994	BEE PETROLEUM CORPORATION	Petroleum Products, NEC
1995	HUGHS SERVICE STATION	Gasoline Service Stations
1995	BEE PETROLEUM CORPORATION	Petroleum Products, NEC
1996	BEE PETROLEUM CORPORATION	Petroleum Products, NEC
1997	BEE PETROLEUM CORPORATION	Petroleum Products, NEC

B15 **SALVADO GUILLEN** **RCRA NonGen / NLR** **1026472088**
NNW **118 N MOUNTAIN VIEW AVES** **E MANIFEST** **CAC003077702**
< 1/8 **SANTA ANA, CA 92676**
0.070 mi.
367 ft. **Site 11 of 12 in cluster B**

Relative: **Higher**

Actual: **69 ft.**

RCRA Listings:

Date Form Received by Agency:	20200804
Handler Name:	Salvado Guillen
Handler Address:	118 N Mountain View Aves
Handler City,State,Zip:	SANTA ANA, CA 92676
EPA ID:	CAC003077702
Contact Name:	SALVADO GUILLEN
Contact Address:	118 N MOUNTAIN VIEW AVES
Contact City,State,Zip:	SANTA ANA, CA 92676
Contact Telephone:	714-649-2623
Contact Fax:	Not reported
Contact Email:	PAULP@PWSEI.COM
Contact Title:	Not reported
EPA Region:	09
Land Type:	Not reported
Federal Waste Generator Description:	Not a generator, verified
Non-Notifier:	Not reported
Biennial Report Cycle:	Not reported
Accessibility:	Not reported
Active Site Indicator:	Not reported
State District Owner:	Not reported
State District:	Not reported
Mailing Address:	118 N MOUNTAIN VIEW AVES
Mailing City,State,Zip:	SANTA ANA, CA 92676
Owner Name:	Salvado Guillen
Owner Type:	Other
Operator Name:	Salvado Guillen
Operator Type:	Other
Short-Term Generator Activity:	No
Importer Activity:	No
Mixed Waste Generator:	No
Transporter Activity:	No
Transfer Facility Activity:	No
Recycler Activity with Storage:	No

SALVADO GUILLEN (Continued) **1026472088**

Small Quantity On-Site Burner Exemption:	No
Smelting Melting and Refining Furnace Exemption:	No
Underground Injection Control:	No
Off-Site Waste Receipt:	No
Universal Waste Indicator:	No
Universal Waste Destination Facility:	No
Federal Universal Waste:	No
Active Site State-Reg Handler:	---
Federal Facility Indicator:	Not reported
Hazardous Secondary Material Indicator:	N
Sub-Part K Indicator:	Not reported
2018 GPRA Permit Baseline:	Not on the Baseline
2018 GPRA Renewals Baseline:	Not on the Baseline
202 GPRA Corrective Action Baseline:	No
Subject to Corrective Action Universe:	No
Non-TSDFs Where RCRA CA has Been Imposed Universe:	No
Corrective Action Priority Ranking:	No NCAPS ranking
Environmental Control Indicator:	No
Institutional Control Indicator:	No
Human Exposure Controls Indicator:	N/A
Groundwater Controls Indicator:	N/A
Significant Non-Complier Universe:	No
Unaddressed Significant Non-Complier Universe:	No
Addressed Significant Non-Complier Universe:	No
Significant Non-Complier With a Compliance Schedule Universe:	No
Financial Assurance Required:	Not reported
Handler Date of Last Change:	20200814
Recognized Trader-Importer:	No
Recognized Trader-Exporter:	No
Importer of Spent Lead Acid Batteries:	No
Exporter of Spent Lead Acid Batteries:	No
Recycler Activity Without Storage:	No
Manifest Broker:	No
Sub-Part P Indicator:	No

Handler - Owner Operator:

Owner/Operator Indicator:	Operator
Owner/Operator Name: SALVADO GUILLEN	
Legal Status:	Other
Date Became Current:	Not reported
Date Ended Current:	Not reported
Owner/Operator Address:	118 N MOUNTAIN VIEW AVES
Owner/Operator City,State,Zip:	SANTA ANA, CA 92676
Owner/Operator Telephone:	714-649-2623
Owner/Operator Telephone Ext:	Not reported
Owner/Operator Fax:	Not reported
Owner/Operator Email:	Not reported

Owner/Operator Indicator:	Owner
Owner/Operator Name: SALVADO GUILLEN	
Legal Status:	Other
Date Became Current:	Not reported
Date Ended Current:	Not reported
Owner/Operator Address:	118 N MOUNTAIN VIEW AVES
Owner/Operator City,State,Zip:	SANTA ANA, CA 92676
Owner/Operator Telephone:	714-649-2623

SALVADO GUILLEN (Continued) **1026472088**

Owner/Operator Telephone Ext: Not reported
Owner/Operator Fax: Not reported
Owner/Operator Email: Not reported

Historic Generators:
Receive Date: 20200804
Handler Name: SALVADO GUILLEN
Federal Waste Generator Description: Not a generator, verified
State District Owner: Not reported
Large Quantity Handler of Universal Waste: No
Recognized Trader Importer: No
Recognized Trader Exporter: No
Spent Lead Acid Battery Importer: No
Spent Lead Acid Battery Exporter: No
Current Record: Yes
Non Storage Recycler Activity: Not reported
Electronic Manifest Broker: Not reported

List of NAICS Codes and Descriptions:
NAICS Code: 56299
NAICS Description: ALL OTHER WASTE MANAGEMENT SERVICES

Facility Has Received Notices of Violations:
Violations: No Violations Found

Evaluation Action Summary:
Evaluations: No Evaluations Found

E MANIFEST:
Manifest Tracking Number: 019797355JJK
Last Updated Date: 20200831
Shipped Date: 20200806
Received Date: 20200820
Manifest Status: Signed
Submission Type: DataImage5Copy
Origin Type: Web
Generator EPA ID: CAC003077702
Generator Name: Salvado Guillen
Generator Mail Street Number: Not reported
Generator Mail Street 1: 118 N MOUNTAIN VIEW AVES
Generator Mail Street 2: Not reported
Generator Mail City: SANTA ANA
Generator Mail State: CA
Generator Mail Zip: 92676
Generator Location Street Number: Not reported
Generator Location Street 1: 118 N MOUNTAIN VIEW AVES
Generator Location Street 2: Not reported
Generator Location City: SANTA ANA
Generator Location Zip: 92676
Generator Location State: CA
Generator Contact Company Name: Not reported
Designated Facility EPA ID: AZR000520882
Designated Facility Name: La Paz County Landfill
Designated Facility Mail Street Number: Not reported

SALVADO GUILLEN (Continued) **1026472088**

Designated Facility Mail Street 1:	Not reported
Designated Facility Mail Street 2:	26999 HIGHWAY 95
Designated Facility Mail City:	PARKER
Designated Facility Mail Zip:	85344
Designated Facility Mail State:	AZ
Designated Facility Location Street Number:	Not reported
Designated Facility Location Street 1:	26999 HIGHWAY 95
Designated Facility Location Street 2:	Not reported
Designated Facility Location City:	PARKER
Designated Facility Location Zip:	85344
Designated Facility Location State:	AZ
Designated Facility Contact Company Name:	Not reported
Manifest Residue Indicator:	N
Rejection Indicator:	N

State Waste:

Manifest Tracking Number:	019797355JJK
Waste Line Number:	1
State Waste Code Owner:	CA
State Waste Code:	151
State Waste:	Asbestos-containing waste

Transporter:

Manifest Tracking Number:	019797355JJK
Transporter Line Number:	1
Transporter EPA ID:	CAR000050815
Transporter Name:	P W Stephens Environmental Inc

Manifest Tracking Number:	019797355JJK
Transporter Line Number:	2
Transporter EPA ID:	CAR000049064
Transporter Name:	E C T I

Waste Line:

Manifest Tracking Number:	019797355JJK
Waste Line Number:	1
U.S. DOT Hazardous Indicator:	Y
U.S. DOT ID Number:	NA2212
U.S. DOT Description:	Rq Na2212, Asbestos, 9, Iii
Non-Hazardous Waste Description:	Not reported
Number of Containers:	6
Container Type Code:	BA
Container Type Description:	Burlap, cloth, paper, or plastic bags
Waste Quantity:	1
Quantity Unit of Measure Code:	Y
Quantity Unit of Measure Description:	Cubic Yards
Waste Quantity, in Tons:	0.84
Acute Waste Quantity, in Tons:	0
Non-Acute Waste Quantity, in Tons:	0.84
Waste Quantity, in Kilograms:	761.9052
Acute Waste Quantity, in Kilograms:	0
Non-Acute Waste Quantity, in Kilorgrams:	761.9052
Management Method Code:	H132
Management Method Description:	LANDFILL (WITH PRIOR TREATMENT AND/OR STABILIZATION)
Waste Residue Indicator:	N
Quantity Discrepancy Indicator:	N

SALVADO GUILLEN (Continued) **1026472088**

Waste Type Discrepancy Indicator:	N
Waste Density:	Not reported
Waste Density Unit of Measure Code:	Not reported
Waste Density Unit of Measure Description:	Not reported
Form Code:	Not reported
Form Code Description:	Not reported
Source Code:	Not reported
Source Code Description:	Not reported
Waste Minimization Code:	Not reported
Waste Minimization Code Description:	Not reported
Consent Number:	Not reported
EPA Waste Indicator:	N

B16 **G AND M OIL / (CHEVRON)** **HIST CORTESE** **S102430539**
NW **4505** **N/A**
< 1/8 **SANTA ANA, CA 92703**
0.071 mi.
374 ft. **Site 12 of 12 in cluster B**

Relative: **Higher**
Actual: **67 ft.**

HIST CORTESE:

edr_fname:	G AND M OIL / (CHEVRON)
edr_fadd1:	4505
City,State,Zip:	SANTA ANA, CA 92703
Region:	CORTESE
Facility County Code:	30
Reg By:	LTNKA
Reg Id:	083002662T

C17 **G&M OIL CO. #30** **UST FINDER** **1028182472**
NW **4505 W 1ST ST** **N/A**
< 1/8 **SANTA ANA, CA 92703**
0.073 mi.
388 ft. **Site 1 of 12 in cluster C**

Relative: **Higher**
Actual: **67 ft.**

UST FINDER:

Object ID:	726703
Facility ID:	CA10138221
Name:	G&M OIL CO. #30
Address:	4505 W 1ST ST
City,State,Zip:	SANTA ANA, CA 92703
Address Match Type:	PointAddress
Open USTs:	4
Closed USTs:	Not reported
TOS USTs:	Not reported
Population 1500ft:	5064
Private Wells 1500ft:	2
Within 100yr Floodplain:	No
Land Use:	Developed, High Intensity
Within SPA:	Not reported
SPA PWS Facility ID:	Not reported
SPA Water Type:	Not reported
SPA Facility Type:	Not reported
SPA HUC12:	Not reported
Within WHPA:	Yes
WHPA PWS Facility ID:	CA3010053_14124
WHPA Water Type:	GW - Ground water

G&M OIL CO. #30 (Continued) **1028182472**

WHPA Facility Type: WL - Well
WHPA HUC12: 180702010001
Facility Status: Open UST(s)
Date of Last Inspection: Not reported
EPA Region: 9
Tribe: Not reported
Coordinate Source: Geocode
X Coord: -117.929142973
Y Coord: 33.7453740010001
Latitude: 33.745374001444
Longitude: -117.929142973353

UST FINDER:
Object ID: 2245968
Facility ID: CA10138221
Tank ID: CA10138221-001_A Stand-alone Tank_1
Tank Status: Open
Installation Date: 1997/04/01 15:59:59+00
Removal Date: Not reported
Tank Capacity: 10000
Substances: Premium Unleaded
Tank Wall Type: Double Wall

Object ID: 2245969
Facility ID: CA10138221
Tank ID: CA10138221-002_A Stand-alone Tank_1
Tank Status: Open
Installation Date: 1997/04/01 15:59:59+00
Removal Date: Not reported
Tank Capacity: 12000
Substances: Regular Unleaded
Tank Wall Type: Double Wall

Object ID: 2245970
Facility ID: CA10138221
Tank ID: CA10138221-003_A Stand-alone Tank_1
Tank Status: Open
Installation Date: 1997/04/01 15:59:59+00
Removal Date: Not reported
Tank Capacity: 10000
Substances: Diesel
Tank Wall Type: Double Wall

Object ID: 2245971
Facility ID: CA10138221
Tank ID: CA10138221-004_A Stand-alone Tank_1
Tank Status: Open
Installation Date: 1997/04/01 15:59:59+00
Removal Date: Not reported
Tank Capacity: 10000
Substances: E85
Tank Wall Type: Double Wall

18
ENE
< 1/8
0.082 mi.
434 ft.

MAX STEAM
4210 W 1ST ST
SANTA ANA, CA 92703

EDR Hist Cleaner **1018928104**
N/A

Relative:
Higher

Actual:
69 ft.

EDR Hist Cleaner

Year:	Name:	Type:
2008	MAX STEAM	Laundry And Drycleaner Agents

C19
WNW
< 1/8
0.092 mi.
488 ft.

STATION 004
4505 W 001ST ST
SANTA ANA, CA 92703
Site 2 of 12 in cluster C

CA FID UST **S101619765**
N/A

Relative:
Higher

Actual:
67 ft.

CA FID UST:

Facility ID:	30017857
Regulated By:	UTNKA
Regulated ID:	00035043
Cortese Code:	Not reported
SIC Code:	Not reported
Facility Phone:	2139275339
Mail To:	Not reported
Mailing Address:	4505 W 001ST ST
Mailing Address 2:	Not reported
Mailing City,St,Zip:	SANTA ANA 92703
Contact:	Not reported
Contact Phone:	Not reported
DUNs Number:	Not reported
NPDES Number:	Not reported
EPA ID:	Not reported
Comments:	Not reported
Status:	Active

C20
NW
< 1/8
0.096 mi.
507 ft.

G & M OIL CO., INC. 30
4505 W. 1ST ST.
SANTA ANA, CA 92703
Site 3 of 12 in cluster C

UST **U004346684**
N/A

Relative:
Higher

Actual:
67 ft.

UST:

Name:	G & M OIL CO., INC. 30
Address:	4505 W. 1ST ST.
City,State,Zip:	SANTA ANA, CA 92703
Facility ID:	30-020-sa274
Permitting Agency:	SANTA ANA, CITY OF
CERSID:	Not reported
Latitude:	33.74525283
Longitude:	-117.929047
Owner type:	Not reported
Facility type:	Not reported
Num of inuse ust:	Not reported
Num of closed ust:	Not reported
Num of oos ust:	Not reported
Epa region:	Not reported
Tribal lands:	Not reported

G & M OIL CO., INC. 30 (Continued) **U004346684**

Tank owner name:	Not reported
Tank owner mailing address:	Not reported
Tank owner mailing city:	Not reported
Tank owner mailing zip:	Not reported
Tank owner mailing state:	Not reported
Tank operator name:	Not reported
Tank operator mailing address:	Not reported
Tank operator mailing city:	Not reported
Tank operator mailing zip:	Not reported
Tank operator mailing state:	Not reported
Tankidnumber:	Not reported
Tank status:	Not reported
Tank configuration:	Not reported
Tank closure date:	Not reported
Tank installation date:	Not reported
Tank num of compartments:	Not reported
Tank contents:	Not reported
Tank capacity gallons:	Not reported
Tank type:	Not reported
Tank pc construction:	Not reported
Tank pwpiping construction:	Not reported
Tank piping type:	Not reported
Tank piping construction:	Not reported
Tank sacrificial anode:	Not reported
Tank cp impressed current:	Not reported
Tank cp shutoff:	Not reported
Tank alarms:	Not reported
Tank ball float:	Not reported
Tank spill bucket:	Not reported

C21 **STATION 004** **HIST UST** **S118415663**
NW **4505 W FIRST ST** **N/A**
< 1/8 **SANTA ANA, CA 92703**
0.096 mi.
507 ft. **Site 4 of 12 in cluster C**

Relative: **Higher**

Actual: **67 ft.**

HIST UST:

Name:	STATION 004
Address:	4505 W FIRST ST
City,State,Zip:	SANTA ANA, CA 92703
File Number:	0002e68f
URL:	https://documents.geotracker.waterboards.ca.gov/ustpdfs/pdf/0002e68f.pdf
Region:	Not reported
Facility ID:	Not reported
Facility Type:	Not reported
Other Type:	Not reported
Contact Name:	Not reported
Telephone:	Not reported
Owner Name:	Not reported
Owner Address:	Not reported
Owner City,St,Zip:	Not reported
Total Tanks:	Not reported
Tank Num:	Not reported
Container Num:	Not reported
Year Installed:	Not reported
Tank Capacity:	Not reported
Tank Used for:	Not reported

STATION 004 (Continued) **S118415663**

Type of Fuel: Not reported
Container Construction Thickness: Not reported
Leak Detection: Not reported

Click here for Geo Tracker PDF:

C22 **G&M OIL CO. #30** **UST** **U004354473**
NW **4505 W 1ST ST** **N/A**
< 1/8 **SANTA ANA, CA 92703**
0.096 mi.
507 ft. **Site 5 of 12 in cluster C**

Relative:
Higher

Actual:
67 ft.

UST:

Name:	G&M OIL CO. #30
Address:	4505 W 1ST ST
City,State,Zip:	SANTA ANA, CA 92703
Facility ID:	FA0035327
Permitting Agency:	Orange County Environmental Health
CERSID:	10138221
Latitude:	33.7454300
Longitude:	-117.929160
Owner type:	Non-Government
Facility type:	Motor Vehicle Fueling
Num of inuse ust:	Not reported
Num of closed ust:	0
Num of oos ust:	0
Epa region:	9
Tribal lands:	No
Tank owner name:	G&M OIL CO., LLC
Tank owner mailing address:	16868 A LANE
Tank owner mailing city:	HUNTINGTON BEACH
Tank owner mailing zip:	92647
Tank owner mailing state:	CA
Tank operator name:	G&M OIL CO., LLC
Tank operator mailing address:	16868 A LANE
Tank operator mailing city:	HUNTINGTON BEACH
Tank operator mailing zip:	92647
Tank operator mailing state:	CA
Tankidnumber:	2
Tank status:	Confirmed/Updated Information
Tank configuration:	Stand Alone Tank
Tank closure date:	Not reported
Tank installation date:	4/1/1997 12:00:00 AM
Tank num of compartments:	1
Tank contents:	Regular Unleaded
Tank capacity gallons:	12000
Tank type:	Double Wall
Tank pc construction:	Steel
Tank pwpiping construction:	Fiberglass
Tank piping type:	Pressure
Tank piping construction:	Double Walled
Tank sacrificial anode:	No
Tank cp impressed current:	No
Tank cp shutoff:	Yes
Tank alarms:	No
Tank ball float:	No
Tank spill bucket:	Yes

G&M OIL CO. #30 (Continued) **U004354473**

Name:	G&M OIL CO. #30
Address:	4505 W 1ST ST
City,State,Zip:	SANTA ANA, CA 92703
Facility ID:	FA0035327
Permitting Agency:	Orange County Environmental Health
CERSID:	10138221
Latitude:	33.7454300
Longitude:	-117.929160
Owner type:	Non-Government
Facility type:	Motor Vehicle Fueling
Num of inuse ust:	Not reported
Num of closed ust:	0
Num of oos ust:	0
Epa region:	9
Tribal lands:	No
Tank owner name:	G&M OIL CO., LLC
Tank owner mailing address:	16868 A LANE
Tank owner mailing city:	HUNTINGTON BEACH
Tank owner mailing zip:	92647
Tank owner mailing state:	CA
Tank operator name:	G&M OIL CO., LLC
Tank operator mailing address:	16868 A LANE
Tank operator mailing city:	HUNTINGTON BEACH
Tank operator mailing zip:	92647
Tank operator mailing state:	CA
Tankidnumber:	1
Tank status:	Confirmed/Updated Information
Tank configuration:	Stand Alone Tank
Tank closure date:	Not reported
Tank installation date:	4/1/1997 12:00:00 AM
Tank num of compartments:	1
Tank contents:	Premium Unleaded
Tank capacity gallons:	10000
Tank type:	Double Wall
Tank pc construction:	Steel
Tank pwpiping construction:	Fiberglass
Tank piping type:	Pressure
Tank piping construction:	Double Walled
Tank sacrificial anode:	No
Tank cp impressed current:	No
Tank cp shutoff:	Yes
Tank alarms:	No
Tank ball float:	No
Tank spill bucket:	Yes

Name:	G&M OIL CO. #30
Address:	4505 W 1ST ST
City,State,Zip:	SANTA ANA, CA 92703
Facility ID:	FA0035327
Permitting Agency:	Orange County Environmental Health
CERSID:	10138221
Latitude:	33.7454300
Longitude:	-117.929160
Owner type:	Non-Government
Facility type:	Motor Vehicle Fueling
Num of inuse ust:	Not reported
Num of closed ust:	0

G&M OIL CO. #30 (Continued) **U004354473**

Num of oos ust:	0
Epa region:	9
Tribal lands:	No
Tank owner name:	G&M OIL CO., LLC
Tank owner mailing address:	16868 A LANE
Tank owner mailing city:	HUNTINGTON BEACH
Tank owner mailing zip:	92647
Tank owner mailing state:	CA
Tank operator name:	G&M OIL CO., LLC
Tank operator mailing address:	16868 A LANE
Tank operator mailing city:	HUNTINGTON BEACH
Tank operator mailing zip:	92647
Tank operator mailing state:	CA
Tankidnumber:	4
Tank status:	Confirmed/Updated Information
Tank configuration:	Stand Alone Tank
Tank closure date:	Not reported
Tank installation date:	4/1/1997 12:00:00 AM
Tank num of compartments:	1
Tank contents:	12
Tank capacity gallons:	10000
Tank type:	Double Wall
Tank pc construction:	Steel
Tank pwpiping construction:	Fiberglass
Tank piping type:	Pressure
Tank piping construction:	Double Walled
Tank sacrificial anode:	No
Tank cp impressed current:	No
Tank cp shutoff:	Yes
Tank alarms:	No
Tank ball float:	No
Tank spill bucket:	Yes

Name:	G&M OIL CO. #30
Address:	4505 W 1ST ST
City,State,Zip:	SANTA ANA, CA 92703
Facility ID:	FA0035327
Permitting Agency:	Orange County Environmental Health
CERSID:	10138221
Latitude:	33.7454300
Longitude:	-117.929160
Owner type:	Non-Government
Facility type:	Motor Vehicle Fueling
Num of inuse ust:	Not reported
Num of closed ust:	0
Num of oos ust:	0
Epa region:	9
Tribal lands:	No
Tank owner name:	G&M OIL CO., LLC
Tank owner mailing address:	16868 A LANE
Tank owner mailing city:	HUNTINGTON BEACH
Tank owner mailing zip:	92647
Tank owner mailing state:	CA
Tank operator name:	G&M OIL CO., LLC
Tank operator mailing address:	16868 A LANE
Tank operator mailing city:	HUNTINGTON BEACH
Tank operator mailing zip:	92647

G&M OIL CO. #30 (Continued) **U004354473**

Tank operator mailing state:	CA
Tankidnumber:	3
Tank status:	Confirmed/Updated Information
Tank configuration:	Stand Alone Tank
Tank closure date:	Not reported
Tank installation date:	4/1/1997 12:00:00 AM
Tank num of compartments:	1
Tank contents:	13
Tank capacity gallons:	10000
Tank type:	Double Wall
Tank pc construction:	Steel
Tank pwpiping construction:	Fiberglass
Tank piping type:	Pressure
Tank piping construction:	Double Walled
Tank sacrificial anode:	No
Tank cp impressed current:	No
Tank cp shutoff:	Yes
Tank alarms:	No
Tank ball float:	No
Tank spill bucket:	Yes

C23 **G&M OIL 030** **RCRA NonGen / NLR** **1024785638**
NW **4505 W FIRST ST** **E MANIFEST** **CAL000004961**
< 1/8 **SANTA ANA, CA 92703**
0.096 mi.
507 ft. **Site 6 of 12 in cluster C**

Relative:
Higher

Actual:
67 ft.

RCRA Listings:

Date Form Received by Agency:	19891114
Handler Name:	G & M Oil Co Inc #30
Handler Address:	4505 W First
Handler City,State,Zip:	SANTA ANA, CA 92703-0000
EPA ID:	CAL000004961
Contact Name:	SOLEDAD GERMAN
Contact Address:	16868 A LANE
Contact City,State,Zip:	HUNTINGTON BEACH, CA 92647
Contact Telephone:	714-375-4700
Contact Fax:	714-375-2009
Contact Email:	SGERMAN@GMOC.COM
Contact Title:	Not reported
EPA Region:	09
Land Type:	Not reported
Federal Waste Generator Description:	Not a generator, verified
Non-Notifier:	Not reported
Biennial Report Cycle:	Not reported
Accessibility:	Not reported
Active Site Indicator:	Handler Activities
State District Owner:	Not reported
State District:	Not reported
Mailing Address:	16868 A LN
Mailing City,State,Zip:	HUNTINGTON BEACH, CA 92647-4831
Owner Name:	G & M Oil Co Llc
Owner Type:	Other
Operator Name:	Soledad German
Operator Type:	Other
Short-Term Generator Activity:	No
Importer Activity:	No
Mixed Waste Generator:	No

G&M OIL 030 (Continued) **1024785638**

Transporter Activity:	No
Transfer Facility Activity:	No
Recycler Activity with Storage:	No
Small Quantity On-Site Burner Exemption:	No
Smelting Melting and Refining Furnace Exemption:	No
Underground Injection Control:	No
Off-Site Waste Receipt:	No
Universal Waste Indicator:	Yes
Universal Waste Destination Facility:	Yes
Federal Universal Waste:	No
Active Site State-Reg Handler:	---
Federal Facility Indicator:	Not reported
Hazardous Secondary Material Indicator:	N
Sub-Part K Indicator:	Not reported
2018 GPRA Permit Baseline:	Not on the Baseline
2018 GPRA Renewals Baseline:	Not on the Baseline
202 GPRA Corrective Action Baseline:	No
Subject to Corrective Action Universe:	No
Non-TSDFs Where RCRA CA has Been Imposed Universe:	No
Corrective Action Priority Ranking:	No NCAPS ranking
Environmental Control Indicator:	No
Institutional Control Indicator:	No
Human Exposure Controls Indicator:	N/A
Groundwater Controls Indicator:	N/A
Significant Non-Complier Universe:	No
Unaddressed Significant Non-Complier Universe:	No
Addressed Significant Non-Complier Universe:	No
Significant Non-Complier With a Compliance Schedule Universe:	No
Financial Assurance Required:	Not reported
Handler Date of Last Change:	20180905
Recognized Trader-Importer:	No
Recognized Trader-Exporter:	No
Importer of Spent Lead Acid Batteries:	No
Exporter of Spent Lead Acid Batteries:	No
Recycler Activity Without Storage:	No
Manifest Broker:	No
Sub-Part P Indicator:	No

Handler - Owner Operator:

Owner/Operator Indicator:	Owner
Owner/Operator Name: G & M OIL CO LLC	
Legal Status:	Other
Date Became Current:	Not reported
Date Ended Current:	Not reported
Owner/Operator Address:	16868 A LN
Owner/Operator City,State,Zip:	HUNTINGTON BEACH, CA 92647-0000
Owner/Operator Telephone:	714-375-4700
Owner/Operator Telephone Ext:	Not reported
Owner/Operator Fax:	Not reported
Owner/Operator Email:	Not reported

Owner/Operator Indicator:	Operator
Owner/Operator Name: SOLEDAD GERMAN	
Legal Status:	Other
Date Became Current:	Not reported
Date Ended Current:	Not reported

G&M OIL 030 (Continued) **1024785638**

Owner/Operator Address: 16868 A LANE
Owner/Operator City,State,Zip: HUNTINGTON BEACH, CA 92647
Owner/Operator Telephone: 714-375-4700
Owner/Operator Telephone Ext: Not reported
Owner/Operator Fax: Not reported
Owner/Operator Email: Not reported

Historic Generators:
Receive Date: 19891114
Handler Name: G & M OIL CO INC #30
Federal Waste Generator Description: Not a generator, verified
State District Owner: Not reported
Large Quantity Handler of Universal Waste: No
Recognized Trader Importer: No
Recognized Trader Exporter: No
Spent Lead Acid Battery Importer: No
Spent Lead Acid Battery Exporter: No
Current Record: Yes
Non Storage Recycler Activity: Not reported
Electronic Manifest Broker: Not reported

List of NAICS Codes and Descriptions:
NAICS Code: 44719
NAICS Description: OTHER GASOLINE STATIONS

Facility Has Received Notices of Violations:
Violations: No Violations Found

Evaluation Action Summary:
Evaluations: No Evaluations Found

E MANIFEST:
Manifest Tracking Number: 017532695FLE
Last Updated Date: 20221007
Shipped Date: 20220912
Received Date: 20220915
Manifest Status: Signed
Submission Type: DataImage5Copy
Origin Type: Service
Generator EPA ID: CAL000004961
Generator Name: G & M Oil Co Inc #30
Generator Mail Street Number: Not reported
Generator Mail Street 1: 4505 W FIRST
Generator Mail Street 2: Not reported
Generator Mail City: SANTA ANA
Generator Mail State: CA
Generator Mail Zip: 92703-0000
Generator Location Street Number: Not reported
Generator Location Street 1: 16868 A LN
Generator Location Street 2: Not reported
Generator Location City: HUNTINGTON BEACH
Generator Location Zip: 92647-4831
Generator Location State: CA
Generator Contact Company Name: Not reported

G&M OIL 030 (Continued) **1024785638**

Designated Facility EPA ID:	CAT080013352
Designated Facility Name:	World Oil Recycling
Designated Facility Mail Street Number:	2000
Designated Facility Mail Street 1:	CA90222 CA037US 2000
Designated Facility Mail Street 2:	N. ALAMEDA STREET
Designated Facility Mail City:	COMPTON
Designated Facility Mail Zip:	90222
Designated Facility Mail State:	CA
Designated Facility Location Street Number:	2000
Designated Facility Location Street 1:	N. ALAMEDA STREET
Designated Facility Location Street 2:	Not reported
Designated Facility Location City:	COMPTON
Designated Facility Location Zip:	90222-0000
Designated Facility Location State:	CA
Designated Facility Contact Company Name:	Not reported
Manifest Residue Indicator:	N
Rejection Indicator:	N

Manifest Tracking Number:	017532696FLE
Last Updated Date:	20221021
Shipped Date:	20220912
Received Date:	20220921
Manifest Status:	Signed
Submission Type:	DataImage5Copy
Origin Type:	Service
Generator EPA ID:	CAL000004961
Generator Name:	G&M Oil 030
Generator Mail Street Number:	Not reported
Generator Mail Street 1:	4505 W FIRST ST
Generator Mail Street 2:	Not reported
Generator Mail City:	SANTA ANA
Generator Mail State:	CA
Generator Mail Zip:	92703
Generator Location Street Number:	Not reported
Generator Location Street 1:	PO BOX 80574
Generator Location Street 2:	Not reported
Generator Location City:	RANCHO SANTA MARGARITA
Generator Location Zip:	92688
Generator Location State:	CA
Generator Contact Company Name:	Not reported
Designated Facility EPA ID:	NVT330010000
Designated Facility Name:	Us Ecology Nevada, Inc.
Designated Facility Mail Street Number:	Not reported
Designated Facility Mail Street 1:	Not reported
Designated Facility Mail Street 2:	HWY 95 11 MILES S. OF BEATTY
Designated Facility Mail City:	BEATTY
Designated Facility Mail Zip:	89003
Designated Facility Mail State:	NV
Designated Facility Location Street Number:	Not reported
Designated Facility Location Street 1:	HWY 95 11 MILES S. OF BEATTY
Designated Facility Location Street 2:	Not reported
Designated Facility Location City:	BEATTY
Designated Facility Location Zip:	89003
Designated Facility Location State:	NV
Designated Facility Contact Company Name:	Not reported
Manifest Residue Indicator:	N
Rejection Indicator:	N

G&M OIL 030 (Continued) **1024785638**

Manifest Tracking Number:	014683509FLE
Last Updated Date:	20201231
Shipped Date:	20200908
Received Date:	20200916
Manifest Status:	Corrected
Submission Type:	DataImage5Copy
Origin Type:	Service
Generator EPA ID:	CAL000004961
Generator Name:	G & M Oil Co Inc #30
Generator Mail Street Number:	Not reported
Generator Mail Street 1:	4505 W FIRST
Generator Mail Street 2:	Not reported
Generator Mail City:	SANTA ANA
Generator Mail State:	CA
Generator Mail Zip:	92703-0000
Generator Location Street Number:	Not reported
Generator Location Street 1:	16868 A LN
Generator Location Street 2:	Not reported
Generator Location City:	HUNTINGTON BEACH
Generator Location Zip:	92647-4831
Generator Location State:	CA
Generator Contact Company Name:	Not reported
Designated Facility EPA ID:	NVT330010000
Designated Facility Name:	Us Ecology Nevada, Inc
Designated Facility Mail Street Number:	Not reported
Designated Facility Mail Street 1:	Not reported
Designated Facility Mail Street 2:	PO BOX 578
Designated Facility Mail City:	BEATTY
Designated Facility Mail Zip:	89003
Designated Facility Mail State:	NV
Designated Facility Location Street Number:	Not reported
Designated Facility Location Street 1:	HWY 95 11 MI S OF BEATTY
Designated Facility Location Street 2:	Not reported
Designated Facility Location City:	BEATTY
Designated Facility Location Zip:	89003
Designated Facility Location State:	NV
Designated Facility Contact Company Name:	Not reported
Manifest Residue Indicator:	N
Rejection Indicator:	N

Manifest Tracking Number:	014683510FLE
Last Updated Date:	20201006
Shipped Date:	20200908
Received Date:	20200910
Manifest Status:	Signed
Submission Type:	DataImage5Copy
Origin Type:	Service
Generator EPA ID:	CAL000004961
Generator Name:	G & M Oil Co Inc #30
Generator Mail Street Number:	Not reported
Generator Mail Street 1:	4505 W FIRST
Generator Mail Street 2:	Not reported
Generator Mail City:	SANTA ANA
Generator Mail State:	CA
Generator Mail Zip:	92703-0000
Generator Location Street Number:	Not reported
Generator Location Street 1:	PO Box 80574

G&M OIL 030 (Continued) **1024785638**

Generator Location Street 2:	Not reported
Generator Location City:	Rancho Santa Margarita
Generator Location Zip:	92688
Generator Location State:	CA
Generator Contact Company Name:	Not reported
Designated Facility EPA ID:	CAT080013352
Designated Facility Name:	World Oil Recycling
Designated Facility Mail Street Number:	2000
Designated Facility Mail Street 1:	CA90222 CA037US 2000
Designated Facility Mail Street 2:	N. ALAMEDA STREET
Designated Facility Mail City:	COMPTON
Designated Facility Mail Zip:	90222
Designated Facility Mail State:	CA
Designated Facility Location Street Number:	2000
Designated Facility Location Street 1:	N. ALAMEDA STREET
Designated Facility Location Street 2:	Not reported
Designated Facility Location City:	COMPTON
Designated Facility Location Zip:	90222-0000
Designated Facility Location State:	CA
Designated Facility Contact Company Name:	Not reported
Manifest Residue Indicator:	N
Rejection Indicator:	N

Manifest Tracking Number:	016572986FLE
Last Updated Date:	20211101
Shipped Date:	20211001
Received Date:	20211007
Manifest Status:	Signed
Submission Type:	DataImage5Copy
Origin Type:	Service
Generator EPA ID:	CAL000004961
Generator Name:	G & M Oil Co Inc #30
Generator Mail Street Number:	Not reported
Generator Mail Street 1:	4505 W FIRST
Generator Mail Street 2:	Not reported
Generator Mail City:	SANTA ANA
Generator Mail State:	CA
Generator Mail Zip:	92703
Generator Location Street Number:	Not reported
Generator Location Street 1:	PO Box 80574
Generator Location Street 2:	Not reported
Generator Location City:	Rancho Santa Margarita
Generator Location Zip:	92688
Generator Location State:	CA
Generator Contact Company Name:	Not reported
Designated Facility EPA ID:	CAT080013352
Designated Facility Name:	World Oil Recycling
Designated Facility Mail Street Number:	2000
Designated Facility Mail Street 1:	CA90222 CA037US 2000
Designated Facility Mail Street 2:	N. ALAMEDA STREET
Designated Facility Mail City:	COMPTON
Designated Facility Mail Zip:	90222
Designated Facility Mail State:	CA
Designated Facility Location Street Number:	2000
Designated Facility Location Street 1:	N. ALAMEDA STREET
Designated Facility Location Street 2:	Not reported
Designated Facility Location City:	COMPTON

G&M OIL 030 (Continued) **1024785638**

Designated Facility Location Zip:	90222-0000
Designated Facility Location State:	CA
Designated Facility Contact Company Name:	Not reported
Manifest Residue Indicator:	N
Rejection Indicator:	N
Manifest Tracking Number:	016572987FLE
Last Updated Date:	20211022
Shipped Date:	20211001
Received Date:	20211006
Manifest Status:	Signed
Submission Type:	DataImage5Copy
Origin Type:	Service
Generator EPA ID:	Not reported
Generator Name:	G&M Oil 030
Generator Mail Street Number:	Not reported
Generator Mail Street 1:	4505 W FIRST ST
Generator Mail Street 2:	Not reported
Generator Mail City:	SANTA ANA
Generator Mail State:	CA
Generator Mail Zip:	92703
Generator Location Street Number:	Not reported
Generator Location Street 1:	PO BOX 80574
Generator Location Street 2:	Not reported
Generator Location City:	RANCHO SANTA MARGARITA
Generator Location Zip:	92688
Generator Location State:	CA
Generator Contact Company Name:	Not reported
Designated Facility EPA ID:	NVT330010000
Designated Facility Name:	Us Ecology Nevada, Inc.
Designated Facility Mail Street Number:	Not reported
Designated Facility Mail Street 1:	Not reported
Designated Facility Mail Street 2:	HWY 95 11 MILES S. OF BEATTY
Designated Facility Mail City:	BEATTY
Designated Facility Mail Zip:	89003
Designated Facility Mail State:	NV
Designated Facility Location Street Number:	Not reported
Designated Facility Location Street 1:	HWY 95 11 MILES S. OF BEATTY
Designated Facility Location Street 2:	Not reported
Designated Facility Location City:	BEATTY
Designated Facility Location Zip:	89003
Designated Facility Location State:	NV
Designated Facility Contact Company Name:	Not reported
Manifest Residue Indicator:	N
Rejection Indicator:	N
Manifest Tracking Number:	011743983FLE
Last Updated Date:	20201118
Shipped Date:	20180801
Received Date:	20180807
Manifest Status:	Corrected
Submission Type:	DataImage5Copy
Origin Type:	Service
Generator EPA ID:	CAL000004961
Generator Name:	G & M Oil Co Inc #30
Generator Mail Street Number:	Not reported
Generator Mail Street 1:	4505 W FIRST

G&M OIL 030 (Continued) **1024785638**

Generator Mail Street 2:	Not reported
Generator Mail City:	SANTA ANA
Generator Mail State:	CA
Generator Mail Zip:	92703-0000
Generator Location Street Number:	Not reported
Generator Location Street 1:	16868 A LN
Generator Location Street 2:	Not reported
Generator Location City:	HUNTINGTON BEACH
Generator Location Zip:	92647-4831
Generator Location State:	CA
Generator Contact Company Name:	Not reported
Designated Facility EPA ID:	NVT330010000
Designated Facility Name:	Us Ecology Nevada, Inc
Designated Facility Mail Street Number:	Not reported
Designated Facility Mail Street 1:	Not reported
Designated Facility Mail Street 2:	PO BOX 578
Designated Facility Mail City:	BEATTY
Designated Facility Mail Zip:	89003
Designated Facility Mail State:	NV
Designated Facility Location Street Number:	Not reported
Designated Facility Location Street 1:	HWY 95 11 MI S OF BEATTY
Designated Facility Location Street 2:	Not reported
Designated Facility Location City:	BEATTY
Designated Facility Location Zip:	89003
Designated Facility Location State:	NV
Designated Facility Contact Company Name:	Not reported
Manifest Residue Indicator:	N
Rejection Indicator:	N

Manifest Tracking Number:	011743984FLE
Last Updated Date:	20200103
Shipped Date:	20180801
Received Date:	20180809
Manifest Status:	Signed
Submission Type:	DataImage5Copy
Origin Type:	Service
Generator EPA ID:	CAL000004961
Generator Name:	G & M Oil Co Inc #30
Generator Mail Street Number:	Not reported
Generator Mail Street 1:	4505 W FIRST
Generator Mail Street 2:	Not reported
Generator Mail City:	SANTA ANA
Generator Mail State:	CA
Generator Mail Zip:	92703-0000
Generator Location Street Number:	Not reported
Generator Location Street 1:	16868 A LN
Generator Location Street 2:	Not reported
Generator Location City:	HUNTINGTON BEACH
Generator Location Zip:	92647-4831
Generator Location State:	CA
Generator Contact Company Name:	Not reported
Designated Facility EPA ID:	CAT080013352
Designated Facility Name:	Demenno Kerdoon
Designated Facility Mail Street Number:	2000
Designated Facility Mail Street 1:	Not reported
Designated Facility Mail Street 2:	2000 N. ALAMEDA STREET
Designated Facility Mail City:	COMPTON

G&M OIL 030 (Continued) **1024785638**

Designated Facility Mail Zip:	90222
Designated Facility Mail State:	CA
Designated Facility Location Street Number:	2000
Designated Facility Location Street 1:	2000 N. ALAMEDA STREET
Designated Facility Location Street 2:	Not reported
Designated Facility Location City:	COMPTON
Designated Facility Location Zip:	90222
Designated Facility Location State:	CA
Designated Facility Contact Company Name:	Not reported
Manifest Residue Indicator:	N
Rejection Indicator:	N

Manifest Tracking Number:	013707666FLE
Last Updated Date:	20201229
Shipped Date:	20190927
Received Date:	20191002
Manifest Status:	Corrected
Submission Type:	DataImage5Copy
Origin Type:	Service
Generator EPA ID:	CAL000004961
Generator Name:	G & M Oil Co Inc #30
Generator Mail Street Number:	Not reported
Generator Mail Street 1:	4505 W FIRST
Generator Mail Street 2:	Not reported
Generator Mail City:	SANTA ANA
Generator Mail State:	CA
Generator Mail Zip:	92703-0000
Generator Location Street Number:	Not reported
Generator Location Street 1:	16868 A LN
Generator Location Street 2:	Not reported
Generator Location City:	HUNTINGTON BEACH
Generator Location Zip:	92647-4831
Generator Location State:	CA
Generator Contact Company Name:	Not reported
Designated Facility EPA ID:	NVT330010000
Designated Facility Name:	Us Ecology Nevada, Inc
Designated Facility Mail Street Number:	Not reported
Designated Facility Mail Street 1:	Not reported
Designated Facility Mail Street 2:	PO BOX 578
Designated Facility Mail City:	BEATTY
Designated Facility Mail Zip:	89003
Designated Facility Mail State:	NV
Designated Facility Location Street Number:	Not reported
Designated Facility Location Street 1:	HWY 95 11 MI S OF BEATTY
Designated Facility Location Street 2:	Not reported
Designated Facility Location City:	BEATTY
Designated Facility Location Zip:	89003
Designated Facility Location State:	NV
Designated Facility Contact Company Name:	Not reported
Manifest Residue Indicator:	N
Rejection Indicator:	N

Manifest Tracking Number:	013707667FLE
Last Updated Date:	20191024
Shipped Date:	20190927
Received Date:	20191003
Manifest Status:	Signed

G&M OIL 030 (Continued) **1024785638**

Submission Type:	DataImage5Copy
Origin Type:	Service
Generator EPA ID:	CAL000004961
Generator Name:	G & M Oil Co Inc #30
Generator Mail Street Number:	Not reported
Generator Mail Street 1:	4505 W FIRST
Generator Mail Street 2:	Not reported
Generator Mail City:	SANTA ANA
Generator Mail State:	CA
Generator Mail Zip:	92703-0000
Generator Location Street Number:	Not reported
Generator Location Street 1:	PO BOX 80574
Generator Location Street 2:	Not reported
Generator Location City:	RANCHO SANTA MARGARITA
Generator Location Zip:	92688
Generator Location State:	CA
Generator Contact Company Name:	Not reported
Designated Facility EPA ID:	CAT080013352
Designated Facility Name:	World Oil Recycling
Designated Facility Mail Street Number:	2000
Designated Facility Mail Street 1:	CA90222 CA037US 2000
Designated Facility Mail Street 2:	2000 N. ALAMEDA STREET
Designated Facility Mail City:	COMPTON
Designated Facility Mail Zip:	90222
Designated Facility Mail State:	CA
Designated Facility Location Street Number:	2000
Designated Facility Location Street 1:	2000 N. ALAMEDA STREET
Designated Facility Location Street 2:	Not reported
Designated Facility Location City:	COMPTON
Designated Facility Location Zip:	90222-0000
Designated Facility Location State:	CA
Designated Facility Contact Company Name:	Not reported
Manifest Residue Indicator:	N
Rejection Indicator:	N

State Waste:

Manifest Tracking Number:	013707667FLE
Waste Line Number:	1
State Waste Code Owner:	CA
State Waste Code:	134
State Waste:	Aqueous solution with <10% total organic residues

Transporter:

Manifest Tracking Number:	013707667FLE
Transporter Line Number:	1
Transporter EPA ID:	CAR000183913
Transporter Name:	Belshire Transportation Services Inc

Waste Line:

Manifest Tracking Number:	013707667FLE
Waste Line Number:	1
U.S. DOT Hazardous Indicator:	Y
U.S. DOT ID Number:	UN1203
U.S. DOT Description:	Un1203, Gasoline, 3, Pg Ii
Non-Hazardous Waste Description:	Not reported
Number of Containers:	1

G&M OIL 030 (Continued) **1024785638**

Container Type Code:	DM
Container Type Description:	Metal drums, barrels, kegs
Waste Quantity:	20
Quantity Unit of Measure Code:	G
Quantity Unit of Measure Description:	Gallons
Waste Quantity, in Tons:	0.083402835
Acute Waste Quantity, in Tons:	0
Non-Acute Waste Quantity, in Tons:	0.083402835
Waste Quantity, in Kilograms:	75.64887
Acute Waste Quantity, in Kilograms:	0
Non-Acute Waste Quantity, in Kilorgrams:	75.64887
Management Method Code:	H039
Management Method Description:	OTHER RECOVERY OR RECLAMATION FOR REUSE
Waste Residue Indicator:	N
Quantity Discrepancy Indicator:	N
Waste Type Discrepancy Indicator:	N
Waste Density:	Not reported
Waste Density Unit of Measure Code:	Not reported
Waste Density Unit of Measure Description:	Not reported
Form Code:	Not reported
Form Code Description:	Not reported
Source Code:	Not reported
Source Code Description:	Not reported
Waste Minimization Code:	Not reported
Waste Minimization Code Description:	Not reported
Consent Number:	Not reported
EPA Waste Indicator:	N

Click this hyperlink while viewing on your computer to access additional US EManifest: detail in the EDR Site Report.

C24 **G & M OIL #30** **UST FINDER RELEASE** **1028967922**
NW **4505 W 1ST ST** **N/A**
< 1/8 **SANTA ANA, CA 92703**
0.096 mi.
507 ft. **Site 7 of 12 in cluster C**

Relative:
Higher

Actual:
67 ft.

UST FINDER RELEASE:

Object ID:	66954
Facility ID:	Not reported
Lust ID:	CAT0605901845
Name:	G & M OIL #30
Address:	4505 W 1ST ST
City,State,Zip:	SANTA ANA, CA 92703
Address Match Type:	PointAddress
Reported Date:	Not reported
Status:	No Further Action
Substance:	Not reported
Population within 1500ft:	5067
Domestic Wells within 1500ft:	2
Land Use:	Developed, High Intensity
Within SPA:	No
SPA PWS Facility ID:	Not reported
SPA Water Type:	Not reported
SPA Facility Type:	Not reported
SPA HUC12:	Not reported
Within WHPA:	Yes
WHPA PWS Facility ID:	CA3010053_14124

G & M OIL #30 (Continued) **1028967922**

WHPA Water Type:	GW - Ground water
WHPA Facility Type:	WL - Well
WHPA HUC12:	180702010001
Within 100yr Floodplain:	No
Tribe:	Not reported
EPA Region:	9
NFA Letter 1:	Not reported
NFA Letter 2:	Not reported
NFA Letter 3:	Not reported
NFA Letter 4:	Not reported
Closed With Residual Contaminate:	Not reported
Coordinate Source:	Geocode
X Coord:	-117.92919
Y Coord:	33.74512
Latitude:	33.74512
Longitude:	-117.92919

C25 **G & M OIL CO INC #30** **LUST** **U001578164**
NW **4505 W 1ST ST** **CERS HAZ WASTE** **N/A**
< 1/8 **SANTA ANA, CA 92703** **SWEEPS UST**
0.096 mi. **HIST UST**
507 ft. **Site 8 of 12 in cluster C** **CERS TANKS**
Cortese
Relative: Higher **CERS**

Actual: 67 ft.

LUST:

Name:	G & M OIL #30
Address:	4505 W 1ST ST
City,State,Zip:	SANTA ANA, CA 92703
Lead Agency:	SANTA ANA RWQCB (REGION 8)
Case Type:	LUST Cleanup Site
Geo Track:	http://geotracker.waterboards.ca.gov/profile_report.asp?global_id=T0605901845
Global Id:	T0605901845
Latitude:	33.745366835
Longitude:	-117.929157
Status:	Completed - Case Closed
Status Date:	01/28/2014
Case Worker:	MAO
RB Case Number:	083002662T
Local Agency:	SANTA ANA, CITY OF
File Location:	Regional Board
Local Case Number:	Not reported
Potential Media Affect:	Aquifer used for drinking water supply
Potential Contaminants of Concern:	Gasoline
EPA Region:	9
Coordinate Source:	* Historical Geocode - Exact Address Match
Cuf Case:	YES
Quantity Released Gallons:	Not reported
Begin Date:	04/14/1995
Leak Reported Date:	04/14/1995
How Discovered:	Other Means
How Discovered Description:	Not reported
Discharge Source:	Piping
Discharge Cause:	Physc / Mech Damage
Stop Method:	Not reported
Stop Description:	Not reported
No Further Action Date:	01/28/2014
CA Water Watershed Name:	Santa Ana River - Lower Santa Ana River - East Coastal Plain (801.11)

G & M OIL CO INC #30 (Continued) **U001578164**

Dwr Groundwater Subbasin Name: Coastal Plain Of Orange County (8-001)
Disadvantaged Community: Not reported
CA Enviroscreen 3 Score: 86-90%
CA Enviroscreen 4 Score: 75-80%
Military DOD Site: No
Facility Project Subtype: Not reported
RWQCB Region: SANTA ANA RWQCB (REGION 8)
Site History: Semi Annual Status report submitted during the second quarter 2012 dated July 24, 2012 shows concentration of TBA in two wells as 1450 and 1470 ug/L, respectively. These levels of contamination are above the Regional Board (RB) water quality objective. Therefore, board staff disgrees with the Cleanup Fund proposal to close this site at this time.

LUST:
Global Id: T0605901845
Contact Type: Local Agency Caseworker
Contact Name: CHRISTOPHER CIRAULO
Organization Name: SANTA ANA, CITY OF
Address: 1439 S. BROADWAY
City: SANTA ANA
Email: cciraulo@santa-ana.org
Phone Number: Not reported

Global Id: T0605901845
Contact Type: Regional Board Caseworker - Primary Caseworker
Contact Name: MIGUEL OVIEDO
Organization Name: SANTA ANA RWQCB (REGION 8)
Address: 3737 Main Street, Suite 500
City: RIVERSIDE
Email: miguel.oviedo@waterboards.ca.gov
Phone Number: 9517823238

LUST:
Global Id: T0605901845
Action Type: RESPONSE
Date: 11/30/2006
Action: Corrective Action Plan / Remedial Action Plan

Global Id: T0605901845
Action Type: RESPONSE
Date: 11/30/2006
Action: Soil and Water Investigation Report

Global Id: T0605901845
Action Type: Other
Date: 04/14/1995
Action: Leak Reported

Global Id: T0605901845
Action Type: ENFORCEMENT
Date: 01/31/2011
Action: Technical Correspondence / Assistance / Other

Global Id: T0605901845
Action Type: ENFORCEMENT
Date: 07/29/2011

G & M OIL CO INC #30 (Continued) **U001578164**

Action:	Technical Correspondence / Assistance / Other
Global Id:	T0605901845
Action Type:	ENFORCEMENT
Date:	07/30/2010
Action:	Technical Correspondence / Assistance / Other
Global Id:	T0605901845
Action Type:	ENFORCEMENT
Date:	09/17/2012
Action:	Technical Correspondence / Assistance / Other
Global Id:	T0605901845
Action Type:	ENFORCEMENT
Date:	10/04/2013
Action:	Clean Up Fund - Letter to RP
Global Id:	T0605901845
Action Type:	ENFORCEMENT
Date:	10/04/2013
Action:	Clean Up Fund - Case Closure Review Summary Report (RSR)
Global Id:	T0605901845
Action Type:	ENFORCEMENT
Date:	01/08/2013
Action:	Technical Correspondence / Assistance / Other
Global Id:	T0605901845
Action Type:	ENFORCEMENT
Date:	08/27/2013
Action:	Technical Correspondence / Assistance / Other
Global Id:	T0605901845
Action Type:	ENFORCEMENT
Date:	01/28/2014
Action:	State Water Board - Closure Order
Global Id:	T0605901845
Action Type:	RESPONSE
Date:	07/30/2007
Action:	Monitoring Report - Other
Global Id:	T0605901845
Action Type:	ENFORCEMENT
Date:	10/22/2008
Action:	Technical Correspondence / Assistance / Other
Global Id:	T0605901845
Action Type:	ENFORCEMENT
Date:	02/05/2009
Action:	Technical Correspondence / Assistance / Other
Global Id:	T0605901845
Action Type:	ENFORCEMENT
Date:	01/29/2009
Action:	Technical Correspondence / Assistance / Other

G & M OIL CO INC #30 (Continued) **U001578164**

Global Id: T0605901845
Action Type: ENFORCEMENT
Date: 02/05/2009
Action: Technical Correspondence / Assistance / Other

Global Id: T0605901845
Action Type: ENFORCEMENT
Date: 04/29/2009
Action: Technical Correspondence / Assistance / Other

Global Id: T0605901845
Action Type: ENFORCEMENT
Date: 07/14/2009
Action: Technical Correspondence / Assistance / Other

Global Id: T0605901845
Action Type: ENFORCEMENT
Date: 07/15/2009
Action: Letter - Notice

Global Id: T0605901845
Action Type: ENFORCEMENT
Date: 01/27/2009
Action: Technical Correspondence / Assistance / Other

Global Id: T0605901845
Action Type: ENFORCEMENT
Date: 12/10/2015
Action: Technical Correspondence / Assistance / Other

Global Id: T0605901845
Action Type: Other
Date: 04/14/1995
Action: Leak Stopped

Global Id: T0605901845
Action Type: RESPONSE
Date: 05/12/2003
Action: Soil and Water Investigation Workplan

Global Id: T0605901845
Action Type: RESPONSE
Date: 04/30/2008
Action: Monitoring Report - Quarterly

Global Id: T0605901845
Action Type: REMEDIATION
Date: 11/01/2004
Action: Not reported

Global Id: T0605901845
Action Type: REMEDIATION
Date: 01/21/2004
Action: Pump & Treat (P&T) Groundwater

Global Id: T0605901845
Action Type: ENFORCEMENT

G & M OIL CO INC #30 (Continued) **U001578164**

Date: 01/12/2003
Action: Staff Letter

Global Id: T0605901845
Action Type: ENFORCEMENT
Date: 10/10/2003
Action: 13267 Monitoring Program

Global Id: T0605901845
Action Type: ENFORCEMENT
Date: 07/23/2003
Action: 13267 Monitoring Program

Global Id: T0605901845
Action Type: ENFORCEMENT
Date: 01/17/2004
Action: 13267 Monitoring Program

Global Id: T0605901845
Action Type: ENFORCEMENT
Date: 06/17/2005
Action: 13267 Monitoring Program

Global Id: T0605901845
Action Type: ENFORCEMENT
Date: 06/23/2004
Action: 13267 Monitoring Program

Global Id: T0605901845
Action Type: ENFORCEMENT
Date: 08/27/2006
Action: Staff Letter

Global Id: T0605901845
Action Type: ENFORCEMENT
Date: 10/18/2004
Action: 13267 Monitoring Program

Global Id: T0605901845
Action Type: ENFORCEMENT
Date: 03/22/2005
Action: 13267 Monitoring Program

Global Id: T0605901845
Action Type: ENFORCEMENT
Date: 01/01/2005
Action: 13267 Monitoring Program

Global Id: T0605901845
Action Type: ENFORCEMENT
Date: 02/14/2006
Action: 13267 Monitoring Program

Global Id: T0605901845
Action Type: ENFORCEMENT
Date: 10/18/2005
Action: 13267 Monitoring Program

G & M OIL CO INC #30 (Continued) **U001578164**

Global Id: T0605901845
Action Type: ENFORCEMENT
Date: 01/10/2012
Action: Clean Up Fund - Case Closure Review Summary Report (RSR)

Global Id: T0605901845
Action Type: ENFORCEMENT
Date: 01/10/2012
Action: Clean Up Fund - Case Closure Review Summary Report (RSR)

Global Id: T0605901845
Action Type: ENFORCEMENT
Date: 03/05/2021
Action: Closure/No Further Action Letter

Global Id: T0605901845
Action Type: Other
Date: 04/14/1995
Action: Leak Discovery

Global Id: T0605901845
Action Type: RESPONSE
Date: 10/30/2008
Action: Monitoring Report - Quarterly

LUST:
Global Id: T0605901845
Status: Open - Case Begin Date
Status Date: 04/14/1995

Global Id: T0605901845
Status: Open - Site Assessment
Status Date: 06/27/1997

Global Id: T0605901845
Status: Open - Remediation
Status Date: 02/04/2003

Global Id: T0605901845
Status: Open - Remediation
Status Date: 03/12/2003

Global Id: T0605901845
Status: Open - Site Assessment
Status Date: 10/02/2004

Global Id: T0605901845
Status: Open - Remediation
Status Date: 11/20/2006

Global Id: T0605901845
Status: Open - Remediation
Status Date: 01/27/2007

Global Id: T0605901845
Status: Open - Site Assessment
Status Date: 03/14/2007

G & M OIL CO INC #30 (Continued) **U001578164**

Global Id: T0605901845
Status: Open - Eligible for Closure
Status Date: 06/28/2013

Global Id: T0605901845
Status: Completed - Case Closed
Status Date: 01/28/2014

CERS HAZ WASTE:
Name: G&M OIL CO. #30
Address: 4505 W 1ST ST
City,State,Zip: SANTA ANA, CA 92703
Site ID: 118542
CERS ID: 10138221
CERS Description: Hazardous Waste Generator

SWEEPS UST:
Name: G & M OIL CO INC #30
Address: 4505 W 1ST ST
City: SANTA ANA
Status: Active
Comp Number: 274
Number: 1
Board Of Equalization: 44-016873
Referral Date: 07-15-93
Action Date: 07-15-93
Created Date: 03-04-92
Owner Tank Id: 1
SWRCB Tank Id: 30-020-000274-000001
Tank Status: A
Capacity: 12000
Active Date: 03-04-92
Tank Use: M.V. FUEL
STG: P
Content: LEADED
Number Of Tanks: 5

Name: G & M OIL CO INC #30
Address: 4505 W 1ST ST
City: SANTA ANA
Status: Active
Comp Number: 274
Number: 1
Board Of Equalization: 44-016873
Referral Date: 07-15-93
Action Date: 07-15-93
Created Date: 03-04-92
Owner Tank Id: 2
SWRCB Tank Id: 30-020-000274-000002
Tank Status: A
Capacity: 10000
Active Date: 03-04-92
Tank Use: M.V. FUEL
STG: P
Content: REG UNLEADED

G & M OIL CO INC #30 (Continued) **U001578164**

Number Of Tanks: Not reported

Name: G & M OIL CO INC #30
Address: 4505 W 1ST ST
City: SANTA ANA
Status: Active
Comp Number: 274
Number: 1
Board Of Equalization: 44-016873
Referral Date: 07-15-93
Action Date: 07-15-93
Created Date: 03-04-92
Owner Tank Id: 3
SWRCB Tank Id: 30-020-000274-000003
Tank Status: A
Capacity: 10000
Active Date: 03-04-92
Tank Use: M.V. FUEL
STG: P
Content: REG UNLEADED
Number Of Tanks: Not reported

Name: G & M OIL CO INC #30
Address: 4505 W 1ST ST
City: SANTA ANA
Status: Active
Comp Number: 274
Number: 1
Board Of Equalization: 44-016873
Referral Date: 07-15-93
Action Date: 07-15-93
Created Date: 03-04-92
Owner Tank Id: 4
SWRCB Tank Id: 30-020-000274-000004
Tank Status: A
Capacity: 10000
Active Date: 03-04-92
Tank Use: M.V. FUEL
STG: P
Content: REG UNLEADED
Number Of Tanks: Not reported

Name: G & M OIL CO INC #30
Address: 4505 W 1ST ST
City: SANTA ANA
Status: Active
Comp Number: 274
Number: 1
Board Of Equalization: 44-016873
Referral Date: 07-15-93
Action Date: 07-15-93
Created Date: 03-04-92
Owner Tank Id: 5
SWRCB Tank Id: 30-020-000274-000005
Tank Status: A
Capacity: 10000
Active Date: 03-04-92

G & M OIL CO INC #30 (Continued) **U001578164**

Tank Use: M.V. FUEL
STG: P
Content: DIESEL
Number Of Tanks: Not reported

Name: STATION 004
Address: 4505 W 1ST ST
City: SANTA ANA
Status: Active
Comp Number: 35043
Number: 9
Board Of Equalization: Not reported
Referral Date: 07-15-93
Action Date: 07-15-93
Created Date: 07-31-88
Owner Tank Id: 4-1
SWRCB Tank Id: 30-020-035043-000001
Tank Status: A
Capacity: Not reported
Active Date: 07-01-85
Tank Use: M.V. FUEL
STG: P
Content: LEADED
Number Of Tanks: 5

Name: STATION 004
Address: 4505 W 1ST ST
City: SANTA ANA
Status: Active
Comp Number: 35043
Number: 9
Board Of Equalization: Not reported
Referral Date: 07-15-93
Action Date: 07-15-93
Created Date: 07-31-88
Owner Tank Id: 4-2
SWRCB Tank Id: 30-020-035043-000002
Tank Status: A
Capacity: 10000
Active Date: 07-01-85
Tank Use: M.V. FUEL
STG: P
Content: LEADED
Number Of Tanks: Not reported

Name: STATION 004
Address: 4505 W 1ST ST
City: SANTA ANA
Status: Active
Comp Number: 35043
Number: 9
Board Of Equalization: Not reported
Referral Date: 07-15-93
Action Date: 07-15-93
Created Date: 07-31-88
Owner Tank Id: 4-3
SWRCB Tank Id: 30-020-035043-000003

G & M OIL CO INC #30 (Continued) **U001578164**

Tank Status: A
Capacity: 10000
Active Date: 07-01-85
Tank Use: M.V. FUEL
STG: P
Content: REG UNLEADED
Number Of Tanks: Not reported

Name: STATION 004
Address: 4505 W 1ST ST
City: SANTA ANA
Status: Active
Comp Number: 35043
Number: 9
Board Of Equalization: Not reported
Referral Date: 07-15-93
Action Date: 07-15-93
Created Date: 07-31-88
Owner Tank Id: 4-4
SWRCB Tank Id: 30-020-035043-000004
Tank Status: A
Capacity: 10000
Active Date: 07-01-85
Tank Use: M.V. FUEL
STG: P
Content: REG UNLEADED
Number Of Tanks: Not reported

Name: STATION 004
Address: 4505 W 1ST ST
City: SANTA ANA
Status: Active
Comp Number: 35043
Number: 9
Board Of Equalization: Not reported
Referral Date: 07-15-93
Action Date: 07-15-93
Created Date: 07-31-88
Owner Tank Id: 4-5
SWRCB Tank Id: 30-020-035043-000005
Tank Status: A
Capacity: 10000
Active Date: 07-01-85
Tank Use: M.V. FUEL
STG: P
Content: DIESEL
Number Of Tanks: Not reported

HIST UST:
Name: STATION 004
Address: 4505 W 1ST ST
City,State,Zip: SANTA ANA, CA 92703
File Number: Not reported
URL: Not reported
Region: STATE
Facility ID: 00000035043
Facility Type: Gas Station

G & M OIL CO INC #30 (Continued) **U001578164**

Other Type: Not reported
Contact Name: Not reported
Telephone: 2139275339
Owner Name: CALIFORNIA TARGET ENTERPRISES
Owner Address: 12739 LAKEWOOD BLVD.
Owner City,St,Zip: DOWNEY, CA 90242
Total Tanks: 0005

Tank Num: 001
Container Num: 04-1
Year Installed: Not reported
Tank Capacity: 00000000
Tank Used for: PRODUCT
Type of Fuel: REGULAR
Container Construction Thickness: Not reported
Leak Detection: Stock Inventor

Tank Num: 002
Container Num: 04-2
Year Installed: Not reported
Tank Capacity: 00010000
Tank Used for: PRODUCT
Type of Fuel: REGULAR
Container Construction Thickness: Not reported
Leak Detection: Stock Inventor

Tank Num: 003
Container Num: 04-3
Year Installed: Not reported
Tank Capacity: 00010000
Tank Used for: PRODUCT
Type of Fuel: UNLEADED
Container Construction Thickness: Not reported
Leak Detection: Stock Inventor

Tank Num: 004
Container Num: 04-4
Year Installed: Not reported
Tank Capacity: 00010000
Tank Used for: PRODUCT
Type of Fuel: PREMIUM
Container Construction Thickness: Not reported
Leak Detection: Stock Inventor

Tank Num: 005
Container Num: 04-5
Year Installed: Not reported
Tank Capacity: 00010000
Tank Used for: PRODUCT
Type of Fuel: DIESEL
Container Construction Thickness: Not reported
Leak Detection: Stock Inventor

CERS TANKS:
Name: G&M OIL CO. #30
Address: 4505 W 1ST ST
City,State,Zip: SANTA ANA, CA 92703

G & M OIL CO INC #30 (Continued) **U001578164**

Site ID: 118542
CERS ID: 10138221
CERS Description: Underground Storage Tank

CORTESE:
Name: G & M OIL #30
Address: 4505 W 1ST ST
City,State,Zip: SANTA ANA, CA 92703
Region: CORTESE
Envirostor Id: Not reported
Global ID: T0605901845
Site/Facility Type: LUST CLEANUP SITE
Cleanup Status: COMPLETED - CASE CLOSED
Status Date: Not reported
Site Code: Not reported
Latitude: Not reported
Longitude: Not reported
Owner: Not reported
Enf Type: Not reported
Swat R: Not reported
Flag: active
Order No: Not reported
Waste Discharge System No: Not reported
Effective Date: Not reported
Region 2: Not reported
WID Id: Not reported
Solid Waste Id No: Not reported
Waste Management Uit Name: Not reported
File Name: Active Open

CERS:
Name: G & M OIL #30
Address: 4505 W 1ST ST
City,State,Zip: SANTA ANA, CA 92703
Site ID: 849668
CERS ID: T0605901845
CERS Description: Leaking Underground Storage Tank Cleanup Site

Affiliation:
Affiliation Type Desc: Local Agency Caseworker
Entity Name: CHRISTOPHER CIRAULO - SANTA ANA, CITY OF
Entity Title: Not reported
Affiliation Address: 1439 S. BROADWAY
Affiliation City: SANTA ANA
Affiliation State: CA
Affiliation Country: Not reported
Affiliation Zip: Not reported
Affiliation Phone: ,

Affiliation Type Desc: Regional Board Caseworker
Entity Name: MIGUEL OVIEDO - SANTA ANA RWQCB (REGION 8)
Entity Title: Not reported
Affiliation Address: 3737 Main Street, Suite 500
Affiliation City: RIVERSIDE
Affiliation State: CA
Affiliation Country: Not reported
Affiliation Zip: Not reported

G & M OIL CO INC #30 (Continued) **U001578164**

Affiliation Phone: 9517823238,

Name: G&M OIL CO. #30
Address: 4505 W 1ST ST
City,State,Zip: SANTA ANA, CA 92703
Site ID: 118542
CERS ID: 10138221
CERS Description: Chemical Storage Facilities

Violations:

Site ID: 118542
Site Name: G&M Oil Co. #30
Violation Date: 07-07-2017
Citation: 23 CCR 16 2637 - California Code of Regulations, Title 23, Chapter 16, Section(s) 2637
Violation Description: Failure to conduct secondary containment testing, or one or more of the following requirements: Perform the test within six months of installation and every 36 months thereafter.Use a procedure that demonstrates the system works as well as at installation.Use applicable manufacturer guidelines, industry codes, engineering standard, or professional engineer approval.Performed by a certified service technician or a licensed tank tester.
Violation Notes: Returned to compliance on 07/10/2017. Secondary Containment Testing was due on/before 6/18/17.
Violation Division: Orange County Environmental Health
Violation Program: UST
Violation Source: CERS,

Site ID: 118542
Site Name: G&M Oil Co. #30
Violation Date: 02-14-2017
Citation: HSC 6.7 25284.2 - California Health and Safety Code, Chapter 6.7, Section(s) 25284.2
Violation Description: Failure to test the spill bucket annually.
Violation Notes: Returned to compliance on 05/01/2017. Spill buckets were last tested on 2/9/16. Immediately schedule testing.
Violation Division: Orange County Environmental Health
Violation Program: UST
Violation Source: CERS,

Site ID: 118542
Site Name: G&M Oil Co. #30
Violation Date: 04-14-2021
Citation: HSC 6.95 25508.1(a)-(f) - California Health and Safety Code, Chapter 6.95, Section(s) 25508.1(a)-(f)
Violation Description: Failure to electronically update business plan within 30 days of any one of the following events: A 100 percent or more increase in the quantity of a previously disclosed material. Any handling of a previously undisclosed hazardous materials at or above reportable quantities. A change of business address, business ownership, or business name. A substantial change in the handler’s operations that requires modification to any portion of the business plan.
Violation Notes: Returned to compliance on 05/27/2021. OBSERVATION: The chemical inventory in CERS does not include the liquid CO2 that is located on site. CORRECTIVE ACTION: Update the chemical inventory and submit in CERS within 30 days.
Violation Division: Orange County Environmental Health

G & M OIL CO INC #30 (Continued) **U001578164**

Violation Program: HMRRP
Violation Source: CERS,

Site ID: 118542
Site Name: G&M Oil Co. #30
Violation Date: 05-07-2018
Citation: 23 CCR 16 2632(c)(2)(A)&(B) - California Code of Regulations, Title 23, Chapter 16, Section(s) 2632(c)(2)(A)&(B)
Violation Description: Failure to continuously monitor the interstitial space of a double-walled tank with an audible and visual alarm system.
Violation Notes: Returned to compliance on 05/07/2018. The 91 tank VR344 annular sensor did not go into alarm when submerged in liquid. Sensor was replaced and retested. Violation corrected on site.
Violation Division: Orange County Environmental Health
Violation Program: UST
Violation Source: CERS,

Site ID: 118542
Site Name: G&M Oil Co. #30
Violation Date: 02-11-2014
Citation: 22 CCR 12 66262.40(c) - California Code of Regulations, Title 22, Chapter 12, Section(s) 66262.40(c)
Violation Description: Failure to determine if the waste generated is a hazardous waste and to maintain analysis results for three years.
Violation Notes: Returned to compliance on 05/22/2014. Unknown liquid stored in 55-gallon metal drum not labeled or marked with contents. Need to identify and have properly disposed. Provide this Agency with disposal documentation.
Violation Division: Orange County Environmental Health
Violation Program: HW
Violation Source: CERS,

Site ID: 118542
Site Name: G&M Oil Co. #30
Violation Date: 02-11-2014
Citation: 22 CCR 15 66265.173 - California Code of Regulations, Title 22, Chapter 15, Section(s) 66265.173
Violation Description: Failure to properly close hazardous waste containers when not in active use.
Violation Notes: Returned to compliance on 05/22/2014. Observed 55-gallon drum with unknown liquid and missing screw cap to bung opening. Immediately close drum, notify this inspector when completed.
Violation Division: Orange County Environmental Health
Violation Program: HW
Violation Source: CERS,

Site ID: 118542
Site Name: G&M Oil Co. #30
Violation Date: 02-11-2014
Citation: 22 CCR 12 66262.34(f) - California Code of Regulations, Title 22, Chapter 12, Section(s) 66262.34(f)
Violation Description: Failure to properly label hazardous waste accumulation containers with the following requirements: "Hazardous Waste", name and address of the generator, physical and chemical characteristics of the Hazardous Waste, and starting accumulation date.
Violation Notes: Returned to compliance on 05/22/2014. Metal 55-gallon drum of unknown waste and 5-gallon buckets need to be properly labeled as hazardous

G & M OIL CO INC #30 (Continued) **U001578164**

waste if identified as being hazardous. Properly label all hazardous waste containers, if on site for more than 180 days, need to schedule disposal and provide this Agency with disposal documentation.
Violation Division: Orange County Environmental Health
Violation Program: HW
Violation Source: CERS,

Site ID: 118542
Site Name: G&M Oil Co. #30
Violation Date: 06-30-2014
Citation: HSC 6.7 25292(e) - California Health and Safety Code, Chapter 6.7, Section(s) 25292(e)
Violation Description: Failure to maintain secondary containment, as evidenced by failure of secondary containment testing.
Violation Notes: Returned to compliance on 10/20/2014. The 9/10/ UDC and the 91 turbine sump failed the SB989 testing.
Violation Division: Orange County Environmental Health
Violation Program: UST
Violation Source: CERS,

Site ID: 118542
Site Name: G&M Oil Co. #30
Violation Date: 05-07-2018
Citation: HSC 6.7 25284.2 - California Health and Safety Code, Chapter 6.7, Section(s) 25284.2
Violation Description: Failure to test the spill bucket annually.
Violation Notes: Returned to compliance on 05/07/2018. The spill buckets were last tested on 5/1/17. Spill bucket test is overdue, test completed today 5/7/18.
Violation Division: Orange County Environmental Health
Violation Program: UST
Violation Source: CERS,

Site ID: 118542
Site Name: G&M Oil Co. #30
Violation Date: 02-09-2016
Citation: 23 CCR 16 2636(f)(5) - California Code of Regulations, Title 23, Chapter 16, Section(s) 2636(f)(5)
Violation Description: Failure to maintain all product piping outside the dispenser to be fail-safe and shut down the pump when a leak is detected and the monitoring system shuts down the pump or flow restriction occurs when a leak is detected in the under dispenser containment.
Violation Notes: Returned to compliance on 02/09/2016. Upon testing, the technician indicated that an electrical relay failed preventing positive shutdown of the turbines from occurring. He stated that he replaced the relay and positive shutdown was demonstrated to be operational. CORRECTED
Violation Division: Orange County Environmental Health
Violation Program: UST
Violation Source: CERS,

Site ID: 118542
Site Name: G&M Oil Co. #30
Violation Date: 08-02-2017
Citation: HSC 6.7 25290.1(c), 25290.2(c), 25291(a)(2), 25292(e) - California Health and Safety Code, Chapter 6.7, Section(s) 25290.1(c), 25290.2(c), 25291(a)(2), 25292(e)
Violation Description: Failure to maintain secondary containment (e.g. failure of secondary

G & M OIL CO INC #30 (Continued) **U001578164**

containment testing).
Violation Notes: Returned to compliance on 06/14/2018. The diesel turbine sump and UDCs 5/6 and 11/12 failed testing.
Violation Division: Orange County Environmental Health
Violation Program: UST
Violation Source: CERS,

Site ID: 118542
Site Name: G&M Oil Co. #30
Violation Date: 05-07-2018
Citation: 23 CCR 16 2711(a)(8) - California Code of Regulations, Title 23, Chapter 16, Section(s) 2711(a)(8)
Violation Description: Failure to submit or maintain a current facility plot plan.
Violation Notes: Returned to compliance on 06/11/2018. The E-85 (Petroleum Blend Fuel) tank annular sensor is noted as a VR323 on the California Environmental Reporting System (CERS.) E-85 tank annular sensor was confirmed to be a VR344 during inspection. Also, please note on the tank pages that the secondary containment for the fill riser is fiberglass for all tanks. Please make correction to the UST submittal on CERS within 30 days.
Violation Division: Orange County Environmental Health
Violation Program: UST
Violation Source: CERS,

Site ID: 118542
Site Name: G&M Oil Co. #30
Violation Date: 05-01-2019
Citation: 23 CCR 16 2711(a)(8) - California Code of Regulations, Title 23, Chapter 16, Section(s) 2711(a)(8)
Violation Description: Failure to submit or maintain a current facility plot plan.
Violation Notes: Returned to compliance on 05/29/2019.
Violation Division: Orange County Environmental Health
Violation Program: UST
Violation Source: CERS,

Site ID: 118542
Site Name: G&M Oil Co. #30
Violation Date: 05-07-2018
Citation: 23 CCR 16 2715(i) - California Code of Regulations, Title 23, Chapter 16, Section(s) 2715(i)
Violation Description: Failure to have a properly qualified service technician test leak detection equipment as required every 12 months (vapor, pressure, hydrostatic (VPH) system, sensors, line-leak detectors (LLD), automatic tank gauge (ATG), etc.).
Violation Notes: Returned to compliance on 05/07/2018. The monitoring system was last certified on 5/1/17. Monitoring system certification is overdue, test completed today 5/7/18.
Violation Division: Orange County Environmental Health
Violation Program: UST
Violation Source: CERS,

Evaluation:
Eval General Type: Other/Unknown
Eval Date: 01-12-2015
Violations Found: No
Eval Type: Other, not routine, done by local agency
Eval Notes: Monitor Certification Notification

G & M OIL CO INC #30 (Continued) **U001578164**

Eval Division: Orange County Environmental Health
Eval Program: UST
Eval Source: CERS,

Eval General Type: Other/Unknown
Eval Date: 01-24-2017
Violations Found: No
Eval Type: Other, not routine, done by local agency
Eval Notes: Received and reviewed testing results for the monitoring system following relocation during construction. All components tested, passed.

Eval Division: Orange County Environmental Health
Eval Program: UST
Eval Source: CERS,

Eval General Type: Other/Unknown
Eval Date: 01-25-2016
Violations Found: No
Eval Type: Other, not routine, done by local agency
Eval Notes: Monitor cert notification

Eval Division: Orange County Environmental Health
Eval Program: UST
Eval Source: CERS,

Eval General Type: Compliance Evaluation Inspection
Eval Date: 02-10-2015
Violations Found: No
Eval Type: Routine done by local agency
Eval Notes: Onsite with Pedro Campos to witness the underground storage tank(UST) annual monitor certification and conduct a routine UST inspection. Henry Aguirre with Tank-Tek is the contractor handling the monitoring certification. Mr. Aguirre presented his Veeter Root and ICC certification, both are current. During the inspection the following was observed: 1. The facility has four double walled UST's - Regular(10,000 gal), Plus(10,000 gal), Supreme(10,000 gal), and Diesel(12,000 gal) 2. All sumps were clear of debris and water. Test boots on product secondary lines in piping sumps were pulled back and open, and all the sensors were located in lowest points in sumps. The compliance binder and California Environmental Reporting System(CERS) contained the following documents: 1. Leak response plan; 2. Maintenance log and daily monitoring log; 3. Monitoring Procedure; 4. Certificate of Financial Responsibility; 5. Designated Operator; 6. Monthly Inspection [Truncated]

Eval Division: Orange County Environmental Health
Eval Program: UST
Eval Source: CERS,

Eval General Type: Compliance Evaluation Inspection
Eval Date: 02-11-2014
Violations Found: Yes
Eval Type: Routine done by local agency
Eval Notes: G & M Oil Co #30 G & M Oil #30 4505 W. First St. Santa Ana, CA 92703 On site to conduct a new generator hazardous waste inspection. Met with and obtained consent from Pedro Campos, Cashier, and Mike, G & M Service Technician. Inspected hazardous waste storage area in dumpster area. Observed 55-gallon metal drum with fuel contaminated absorbent, dated 4/4/2013 and a 55-gallon metal drum for fuel contaminated liquid

G & M OIL CO INC #30 (Continued) **U001578164**

that was empty until this day when UST test water was placed in drum, dated drum 2/11/2014. Both drums were stored closed and properly labeled. Behind store in fenced enclosure, observed a metal 55-gallon drum filled with unknown liquid, open and unlabeled. In addition, 3-5 gallon buckets closed, no label, unknown contents, were identified behind dumpster enclosure wall. Informed Mike, who photographed to send to compliance office for follow-up. Inspected municipal trash - did not observed any hazardous waste. Manifests and bills of lading [Truncated]

Eval Division: Orange County Environmental Health
Eval Program: HW
Eval Source: CERS,

Eval General Type: Other/Unknown
Eval Date: 01-25-2017
Violations Found: No
Eval Type: Other, not routine, done by local agency
Eval Notes: Reviewed Plan Check and confirmed that owner/operator updated Tank#4 Tank Information, Monitoring Plan and UST Monitoring Site Plan in CERS ID#10138221. The most recent UST submittal was dated11/11/16. SR#0128387 will be closed on this date.

Eval Division: Orange County Environmental Health
Eval Program: UST
Eval Source: CERS,

Eval General Type: Other/Unknown
Eval Date: 01-27-2017
Violations Found: No
Eval Type: Other, not routine, done by local agency
Eval Notes: Received email request from Dean Freed today to revise the permit to reflect product change: E85 10,000 gallons Diesel 10,000 gallons 91 10,000 gallons 87 12,000 gallons Revised permit printed and mailed this date.

Eval Division: Orange County Environmental Health
Eval Program: UST
Eval Source: CERS,

Eval General Type: Other/Unknown
Eval Date: 01-28-2014
Violations Found: No
Eval Type: Other, not routine, done by local agency
Eval Notes: Confirmed with Tank Tek to be at monitoring cert. on 2/11/2014 at 1 pm, covering for Brenda.

Eval Division: Orange County Environmental Health
Eval Program: UST
Eval Source: CERS,

Eval General Type: Other/Unknown
Eval Date: 01-30-2016
Violations Found: No
Eval Type: Other, not routine, done by local agency
Eval Notes: The following documents were received and ACCEPTED on CERS: Business Activities Form Business Owner/Operator Form UST UPC Facility Tank pages (4) Monitoring plans which are approved UST Monitoring Site Plan UST Certification of Financial Responsibility UST Response Plan: Upload Document(s) UST Owner/Operator: Written Agreement Owner Statement of Designated UST Operator Compliance

G & M OIL CO INC #30 (Continued) **U001578164**

Eval Division: Orange County Environmental Health
Eval Program: UST
Eval Source: CERS,

Eval General Type: Other/Unknown
Eval Date: 02-03-2016
Violations Found: No
Eval Type: Other, not routine, done by local agency
Eval Notes: Coordination of monitor cert with Sandy Hoffman of Tank-Tek
Eval Division: Orange County Environmental Health
Eval Program: UST
Eval Source: CERS,

Eval General Type: Other/Unknown
Eval Date: 02-11-2014
Violations Found: No
Eval Type: Other, not routine, done by local agency
Eval Notes: Reviewed CERS and obtained UST submittal information for field.
Eval Division: Orange County Environmental Health
Eval Program: UST
Eval Source: CERS,

Eval General Type: Other/Unknown
Eval Date: 02-14-2017
Violations Found: Yes
Eval Type: Other, not routine, done by local agency
Eval Notes: A review of this facility's history indicates that annual spill bucket testing was due on/before 2/9/17 (see violation). This testing has not been scheduled. Immediately schedule testing.
Eval Division: Orange County Environmental Health
Eval Program: UST
Eval Source: CERS,

Eval General Type: Compliance Evaluation Inspection
Eval Date: 04-14-2021
Violations Found: No
Eval Type: Routine done by local agency
Eval Notes: Walked throughout the facility. Observed hazardous waste storage areas. Containers were closed and properly labeled. Manifests were available and reviewed. Employees are reported to be trained. Emergency plan updated and posted outside of the office. No hazardous waste or universal waste observed in the dumpster/enclosure area. No hazardous waste violations were observed this date.
Eval Division: Orange County Environmental Health
Eval Program: HW
Eval Source: CERS,

Eval General Type: Compliance Evaluation Inspection
Eval Date: 04-27-2023
Violations Found: No
Eval Type: Routine done by local agency
Eval Notes: INSPECTOR COMMENTS On site for routine hazardous waste inspection. Walked throughout the facility. Observed hazardous waste storage areas. Containers were closed and properly labeled. Manifests were available and reviewed. Employees are reported to be trained. Emergency plan updated and posted outside of the office. No hazardous waste or universal waste observed in the dumpster/enclosure area. No

G & M OIL CO INC #30 (Continued) **U001578164**

hazardous waste violations were observed this date.
Eval Division: Orange County Environmental Health
Eval Program: HW
Eval Source: CERS,

Eval General Type: Compliance Evaluation Inspection
Eval Date: 04-27-2023
Violations Found: No
Eval Type: Routine done by local agency
Eval Notes: INSPECTOR COMMENTS On site to witness annual monitoring system certification and spill bucket test and to conduct a routine UST inspection. The site has the following double-walled tanks: - 12,000 gal 87 - 10,000 gal 91 - 10,000 gal Diesel - 10,000 gal E-85 Product piping for all tanks is double-walled and pressurized. UST system is monitored via TLS-350 Panel. ANNULAR - VR-344 STPs - VR-208 (87/91/diesel) - VR-323 (E-85) UDCs - VR-208 (1/2, 7/8, 9/10) - VR-223 (3/4, 5/6, 11/12) LLD - PLLD The following were tested and passed: - Spill buckets - All liquid detection sensors - Sensor out and fail-safe - LLDs Tanks utilize ATG and flapper for overfill prevention. Testing was conducted by Enrique Aguirre with Tank-Tek Environmental. Technician certs (VR, ICC and VMI) were verified. Please submit test results to this Agency within 30 days. Facility has submitted on CERS. All documents were on site and available for review.
Eval Division: Orange County Environmental Health
Eval Program: UST
Eval Source: CERS,

Eval General Type: Other/Unknown
Eval Date: 04-29-2014
Violations Found: No
Eval Type: Other, not routine, done by local agency
Eval Notes: Reviewed UST submission package on CERS Portal, DENIED. Request for re-submittal this date.
Eval Division: Orange County Environmental Health
Eval Program: UST
Eval Source: CERS,

Eval General Type: Other/Unknown
Eval Date: 04-29-2014
Violations Found: No
Eval Type: Other, not routine, done by local agency
Eval Notes: The following documents were received and ACCEPTED on the CERS Portal: Business Activities Form Business Owner/Operator Form Chemical Inventory for 4 chemicals Facility Site Map
Eval Division: Orange County Environmental Health
Eval Program: HMRRP
Eval Source: CERS,

Eval General Type: Compliance Evaluation Inspection
Eval Date: 05-07-2018
Violations Found: Yes
Eval Type: Routine done by local agency
Eval Notes: On site for routine UST inspection, monitoring system certification and spill bucket testing. Site has the following USTs monitored by a TLS-350 panel: -12,000 gal 87 -10,000 gal 91 -10,000 gal DSL -10,000 gal E-85 (Petroleum Blend Fuel) All tanks have flapper valves for

G & M OIL CO INC #30 (Continued) **U001578164**

overfill protection. All tank annulars are monitored by VR344 sensors. The E-85 fill sump, STP sump and associated UDCs are monitored by VR323. All other containment sumps are monitored by VR208 sensors. Positive shutdown and fail safe system were tested and verified. Secondary containment test last completed on 7/10/17. Monitoring certification was conducted by Rodney Bredeson of Tank-Tek. All certs (VMI, ICC and VR) were verified. 87 and 91 LLD were tested after inspector departure. Please submit test results to this agency within 30 days.

Eval Division: Orange County Environmental Health
Eval Program: UST
Eval Source: CERS,

Eval General Type: Compliance Evaluation Inspection
Eval Date: 05-13-2020
Violations Found: No
Eval Type: Routine done by local agency
Eval Notes: On site to review UST documents. Monitor system certification conducted on 4/8/20 was not witnessed due to COVID-19 precautions. The site has the following double-walled tanks: - 87 (12,000 gal) - 91 (10,000 gal) - Diesel (10,000 gal) - E-85 (10,000 gal) UST system is monitored via TLS-350 Panel. Monitor is operational for audible and visual alarms. Annulars: - VR- 344 Fill/STP/UDC sumps: - 87/91/diesel = VR-208 - E-85 = VR- 323 - UDCs 1/2, 7/8 , 9/10 = VR-208 - UDCs 3/4, 5/6, 11/12 = VR-223 LLDs: PLLD Facility has submitted on CERS. The following documents were available for review: - Permit to Operate - Leak Response Plan - Monitoring Plan + Tank Pages - Plot Plan Map - DO Owner Statement - Statement of Understanding and Compliance - Monthly DO Inspections - Previous Monitoring Certification test results dated 4/30/19 - Previous Spill Bucket test results dated 4/30/19 - Secondary Containment test results dated 7/10/17 and [Truncated]
Eval Division: Orange County Environmental Health
Eval Program: UST
Eval Source: CERS,

Eval General Type: Other/Unknown
Eval Date: 01-04-2017
Violations Found: No
Eval Type: Other, not routine, done by local agency
Eval Notes: On site to witness monitor certification following relocation of the Veeder Root panel. Tester certifications were verified. Sensors in turbine sumps, fill sumps, tank annulars and all UDCs shut down the turbines when placed in water. Sensors were also tested for fail safe and sensor out. All sensors passed testing.
Eval Division: Orange County Environmental Health
Eval Program: UST
Eval Source: CERS,

Eval General Type: Other/Unknown
Eval Date: 01-28-2014
Violations Found: No
Eval Type: Other, not routine, done by local agency
Eval Notes: Monitor cert notification
Eval Division: Orange County Environmental Health
Eval Program: UST
Eval Source: CERS,

G & M OIL CO INC #30 (Continued) **U001578164**

Eval General Type: Compliance Evaluation Inspection
Eval Date: 02-09-2016
Violations Found: Yes
Eval Type: Routine done by local agency
Eval Notes: Onsite to conduct a routine UST inspection during the annual monitoring system certification. Enrique Aguirre of Tank-Tek provided the following certifications and all were current as of this date: Veeder-Root, ICC, VMI, FE Petro, Franklin Fueling, Red Jacket. There are 4 USTs onsite: 10K-gallons diesel, 91, 89 and 12K-gallons 87. Veeder-Root 208 sensors are in use in the fill and STP sumps. Overfill prevention is provided by flapper valves installed in the drop tubes of each tank, and leak detection is provided by VR-344 optical sensors in the annular spaces. FE Petro mechanical leak detectors are installed on the 87 and 89 systems, and Red Jacket mechanical leak detectors are in use on the diesel and 91 systems. Beaudreau 406 stand-alone sensors are in use in all 6 UDCs. The UST system is monitored by a Veeder-Root TLS-350 panel. Upon testing, the technician indicated that an electrical relay failed preventing positive shutdown of the turbines from occurring. He [Truncated]
Eval Division: Orange County Environmental Health
Eval Program: UST
Eval Source: CERS,

Eval General Type: Other/Unknown
Eval Date: 02-27-2017
Violations Found: No
Eval Type: Other, not routine, done by local agency
Eval Notes: Reviewed electronic UST forms. Facility has added monitoring system and leak detector certifications dated 9/15/16 following tank conversion to E-85. The spill buckets were not tested. Facility has corrected their CFR and CFO Letter. Coverage period is 6/19/16 to 6/19/17. Facility has also updated their DO statement. The DO is now Jackson Scott. All forms were accepted.
Eval Division: Orange County Environmental Health
Eval Program: UST
Eval Source: CERS,

Eval General Type: Other/Unknown
Eval Date: 03-23-2017
Violations Found: No
Eval Type: Other, not routine, done by local agency
Eval Notes: Reviewed facility's CERS HMBP submission. All submittal elements accepted.
Eval Division: Orange County Environmental Health
Eval Program: HMRRP
Eval Source: CERS,

Eval General Type: Other/Unknown
Eval Date: 06-10-2014
Violations Found: No
Eval Type: Other, not routine, done by local agency
Eval Notes: SB 989 test notification
Eval Division: Orange County Environmental Health
Eval Program: UST
Eval Source: CERS,

Eval General Type: Compliance Evaluation Inspection

G & M OIL CO INC #30 (Continued) **U001578164**

Eval Date: 04-18-2022
Violations Found: No
Eval Type: Routine done by local agency
Eval Notes: INSPECTOR COMMENTS Walked throughout the facility. Observed hazardous waste storage areas. Containers were closed and properly labeled. Manifests were available and reviewed. Employees are reported to be trained. Emergency plan updated and posted outside of the office. No hazardous waste or universal waste observed in the dumpster/enclosure area. No hazardous waste violations were observed this date.
Eval Division: Orange County Environmental Health
Eval Program: HW
Eval Source: CERS,

Eval General Type: Other/Unknown
Eval Date: 04-22-2020
Violations Found: No
Eval Type: Other, not routine, done by local agency
Eval Notes: The following documents were received by this Agency: - Monitoring system certification test results dated 4/8/20 - Spill bucket test results dated 4/8/20 All components were tested and passed.
Eval Division: Orange County Environmental Health
Eval Program: UST
Eval Source: CERS,

Eval General Type: Compliance Evaluation Inspection
Eval Date: 04-27-2023
Violations Found: No
Eval Type: Routine done by local agency
Eval Notes: INSPECTOR COMMENTS On site for routine hazardous materials inspection. Observed the facility and inspected hazardous materials storage. The following materials were observed in amounts that meet or exceed the minimum volumes required for disclosure: - Liquid CO2 - 22,000 gal gasoline - 10,000 gal diesel - 10,000 gal E85 The facility is responsible for identifying all hazardous materials, and to include hazardous wastes, which are above disclosure thresholds (55 gallons of a liquid, 500 pounds of a solid, 200 cubic feet of a compressed gas). If there is a change in the type or amount of chemicals that are maintained on site, please submit revised documents (electronically) within 30 days of the change. HMBP documents can be submitted via the California Environmental Reporting System (CERS) at http://cers.calepa.ca.gov/.
Eval Division: Orange County Environmental Health
Eval Program: HMRRP
Eval Source: CERS,

Eval General Type: Compliance Evaluation Inspection
Eval Date: 04-30-2019
Violations Found: Yes
Eval Type: Routine done by local agency
Eval Notes: On site to witness annual monitoring system certification and spill bucket test and to conduct a routine UST inspection. The site has the following double-wall tanks: - 87 (12,000 gal) - 91 (10,000 gal) - Diesel (10,000 gal) - E-85 (10,000 gal) Product piping for all tanks is double-walled and pressurized. UST system is monitored via Veeder Root TLS Panel. Annulars: - VR344 STP/UDC sumps: - 87/91/Diesel STP = VR208 - E-85 STP = VR323 - UDCs 3/4, 5/6 and 11/12 = VR323 - UDCs 1/2, 7/8, 9/10 = VR208 LLDs: - VR PLLD The following were tested and

G & M OIL CO INC #30 (Continued) **U001578164**

passed: - Spill buckets (hydrostatic test) - All liquid detection sensors (sensors submerged in liquid, positive shutdown verified) - Sensor out and fail-safe (verified) - LLDs Tanks utilize ATG w/ audible/visual and flapper valves for overfill prevention and were inspected/tested on 11/14/18. Testing was conducted by William Coulter with Tank-Tek. Technician certs (VR, ICC and VMI) were [Truncated]

Eval Division: Orange County Environmental Health
Eval Program: UST
Eval Source: CERS,

Eval General Type: Other/Unknown
Eval Date: 05-13-2021
Violations Found: No
Eval Type: Other, not routine, done by local agency
Eval Notes: The following documents were received by this Agency: - Spill Container Testing Report Form dated 4/14/21 - Overfill Prevention Equipment Inspection Report Form dated 4/14/21 The facility utilizes ATG and flapper for overfill protection. All components were tested and passed. Please submit a copy of the Monitoring System Certification Test Form.

Eval Division: Orange County Environmental Health
Eval Program: UST
Eval Source: CERS,

Eval General Type: Other/Unknown
Eval Date: 05-16-2023
Violations Found: No
Eval Type: Other, not routine, done by local agency
Eval Notes: INSPECTOR COMMENTS This Agency received the following documents: - Monitoring system certification dated 4/27/2023 - Spill container test report dated 4/27/2023 Results indicate all components passed testing. No further action is required.

Eval Division: Orange County Environmental Health
Eval Program: UST
Eval Source: CERS,

Eval General Type: Other/Unknown
Eval Date: 05-22-2014
Violations Found: No
Eval Type: Other, not routine, done by local agency
Eval Notes: Received manifest copies for the waste containers that were observed on site during the annual inspection on 2/11/14. Violations W001, W013 and W016 have been abated. No hazardous waste violations remaining this date.

Eval Division: Orange County Environmental Health
Eval Program: HW
Eval Source: CERS,

Eval General Type: Other/Unknown
Eval Date: 05-31-2018
Violations Found: No
Eval Type: Other, not routine, done by local agency
Eval Notes: This agency received the following documents: - Monitoring system certification dated 5/7/18 - Spill bucket test report dated 5/7/18 - Line leak detector test report dated 5/7/18

Eval Division: Orange County Environmental Health
Eval Program: UST

G & M OIL CO INC #30 (Continued) **U001578164**

Eval Source: CERS,

Eval General Type: Other/Unknown
Eval Date: 06-30-2014
Violations Found: No
Eval Type: Other, not routine, done by local agency
Eval Notes: Opened this complaint due to failed 91 turbine sump and 9/10 UDC on 6/18/14.
Eval Division: Orange County Environmental Health
Eval Program: UST
Eval Source: CERS,

Eval General Type: Other/Unknown
Eval Date: 06-30-2014
Violations Found: No
Eval Type: Other, not routine, done by local agency
Eval Notes: The following documents were received and ACCEPTED on the CERS Portal: Business Activities, Business Owner/Operator ID, UST Facility and tank pages, monitoring plan, response plan, financial certification, and DO notification.
Eval Division: Orange County Environmental Health
Eval Program: UST
Eval Source: CERS,

Eval General Type: Other/Unknown
Eval Date: 07-07-2017
Violations Found: Yes
Eval Type: Other, not routine, done by local agency
Eval Notes: Facility has not conducted secondary containment testing within the required time limits. Testing was due on/before 6/18/17. Testing has been scheduled for 7/10/17. Submit testing report within 30 days of testing.
Eval Division: Orange County Environmental Health
Eval Program: UST
Eval Source: CERS,

Eval General Type: Other/Unknown
Eval Date: 07-23-2014
Violations Found: No
Eval Type: Other, not routine, done by local agency
Eval Notes: Reviewed and approved these plans for the repair of failed secondary components (91 Turbine sump and 9/10 UDC). Contacted Brad Ballreich of Tank Tek to obtain the approved plans from this office.
Eval Division: Orange County Environmental Health
Eval Program: UST
Eval Source: CERS,

Eval General Type: Other/Unknown
Eval Date: 07-24-2013
Violations Found: No
Eval Type: Other, not routine, done by local agency
Eval Notes: Received a monitor certification, leak detector and spill bucket report for testing conducted at this facility on 2/11/13. The data shows passing results. No violations noted in file review this date.
Eval Division: Orange County Environmental Health
Eval Program: UST
Eval Source: CERS,

G & M OIL CO INC #30 (Continued) **U001578164**

Eval General Type: Other/Unknown
Eval Date: 08-02-2017
Violations Found: Yes
Eval Type: Other, not routine, done by local agency
Eval Notes: Received and reviewed secondary containment test report dated 7/10/17. Violation I503 is abated. The following components passed testing: -tank annulars : 87, 91, diesel and E85 -product piping: 87, 91, diesel and E85 -turbine sumps: 87, 91 and E85 -UDCs: 1/2, 3/4, 7/8 and 9/10 The following components failed testing: -diesel turbine sump -UDCs 5/6 and 11/12. Please immediately repair and re-test this component. Repair work may require the submittal of plans to this agency for approval prior to the commencement of work. If needed, submit plans (including fees, 4 sets of site map and scope of work, Contractor License, ICC Certification, Equipment Certification) to this Agency within 30 days. If repair work does not require plans, submit a copy of the repair work order and re-test report to this Agency for review within 30 days of repair completion.
Eval Division: Orange County Environmental Health
Eval Program: UST
Eval Source: CERS,

Eval General Type: Other/Unknown
Eval Date: 06-15-2017
Violations Found: No
Eval Type: Other, not routine, done by local agency
Eval Notes: On site to witness testing following relocation of the Veeder-Root, addition of overfill prevention alarm and new spill buckets. Tester certifications were verified. Monitoring panel is operational for audible and visual alarm. Panel reads "all functions normal". ATG’s were tested and alarm sounded for 30 seconds. All sensors alarmed when tested in liquid and shut-down the turbines. Failsafe was tested and passed. Electonic leak detectors passed testing. System set-up was reviewed. Spill buckets were tested after the inspector left. Facility will need to update the CERS HMBEP and UST site maps. Send a copy of the test report to this Agency within 30 days.
Eval Division: Orange County Environmental Health
Eval Program: UST
Eval Source: CERS,

Eval General Type: Other/Unknown
Eval Date: 06-30-2014
Violations Found: No
Eval Type: Other, not routine, done by local agency
Eval Notes: The following documents were received and ACCEPTED on the CERS Portal: Business Activities Form Business Owner/Operator Form Chemical Inventory for 3 chemicals Facility Site Map
Eval Division: Orange County Environmental Health
Eval Program: HMRRP
Eval Source: CERS,

Eval General Type: Other/Unknown
Eval Date: 07-11-2017
Violations Found: No
Eval Type: Other, not routine, done by local agency
Eval Notes: Reviewed updated electronic submittal. FAcility has updated the CFR form and submitted CFO Letter. Forms were accepted. Coverage period is 6/15/17 to 6/15/18.

G & M OIL CO INC #30 (Continued) **U001578164**

Eval Division: Orange County Environmental Health
Eval Program: UST
Eval Source: CERS,

Eval General Type: Other/Unknown
Eval Date: 07-20-2017
Violations Found: No
Eval Type: Other, not routine, done by local agency
Eval Notes: Received and reviewed monitoring system, leak detector and spill bucket test reports dated 6/15/17 following completion of construction. Facility may re-set the annual monitoring system certification date as all components were tested following site construction.
Eval Division: Orange County Environmental Health
Eval Program: UST
Eval Source: CERS,

Eval General Type: Other/Unknown
Eval Date: 07-29-2014
Violations Found: No
Eval Type: Other, not routine, done by local agency
Eval Notes: The following documents were received and ACCEPTED on the CERS Portal: Business Activities Form Business Owner/Operator Form Chemical Inventory for three chemicals Facility Site Map
Eval Division: Orange County Environmental Health
Eval Program: HMRRP
Eval Source: CERS,

Eval General Type: Other/Unknown
Eval Date: 07-29-2014
Violations Found: No
Eval Type: Other, not routine, done by local agency
Eval Notes: The following documents were received and ACCEPTED on the CERS Portal: Business Activities, Business Owner/Operator ID, monitoring plan, response plan, UST facility and tank pages, plot plan, financial certification and DO notification.
Eval Division: Orange County Environmental Health
Eval Program: UST
Eval Source: CERS,

Eval General Type: Other/Unknown
Eval Date: 09-10-2014
Violations Found: No
Eval Type: Other, not routine, done by local agency
Eval Notes: Reviewed UST submission in CERS portal. The following was accepted - Business Activities, Business owner/operator ID, UST facility and tank pages, monitoring plan, response plan, plot plan, financial certification and Designated operator notification.
Eval Division: Orange County Environmental Health
Eval Program: UST
Eval Source: CERS,

Eval General Type: Other/Unknown
Eval Date: 09-19-2016
Violations Found: No
Eval Type: Other, not routine, done by local agency
Eval Notes: CERS Submittal: Facility Info: accepted

G & M OIL CO INC #30 (Continued) **U001578164**

Eval Division: Orange County Environmental Health
Eval Program: HMRRP
Eval Source: CERS,

Eval General Type: Other/Unknown
Eval Date: 10-07-2014
Violations Found: No
Eval Type: Other, not routine, done by local agency
Eval Notes: On site for post repair testing of the secondary components which failed testing on June 18, 2014. Met with Mike Baisa of Tank Tek who is an ICC and Franklin certified tester with current certifications. The 91 turbine sump and the 9/10 UDC were filled with water above the highest penetration fitting and tested with an Incon tester for 2 consecutive 15 minute test periods. Test passed this date. Please send a copy of the test results to this agency within the next 30 days. .
Eval Division: Orange County Environmental Health
Eval Program: UST
Eval Source: CERS,

Eval General Type: Other/Unknown
Eval Date: 10-20-2014
Violations Found: No
Eval Type: Other, not routine, done by local agency
Eval Notes: Received a post-repair report for testing conducted at this location on 10/7/14. The results show passing results for the 91 turbine sump and the 9/10 UDC. All of the secondary components now have passing results. This CO is now closed.
Eval Division: Orange County Environmental Health
Eval Program: UST
Eval Source: CERS,

Eval General Type: Other/Unknown
Eval Date: 11-24-2015
Violations Found: No
Eval Type: Other, not routine, done by local agency
Eval Notes: HMBEP declined due to inaccurate site map.
Eval Division: Orange County Environmental Health
Eval Program: HMRRP
Eval Source: CERS,

Eval General Type: Other/Unknown
Eval Date: 12-01-2015
Violations Found: No
Eval Type: Other, not routine, done by local agency
Eval Notes: Reviewed submission package on CERS, DECLINED. Request for re-submittal this date. Please indicate whether or not the tanks have a Striker Plate/Bottom Protector. Please remove the UDC Panel Manufacturer information because the Beaudreau sensors are stand-alone and do not have a panel. For questions please contact Alvin Dong, adong@ochca.com 714 640 9358
Eval Division: Orange County Environmental Health
Eval Program: UST
Eval Source: CERS,

Eval General Type: Other/Unknown
Eval Date: 12-03-2013
Violations Found: No

G & M OIL CO INC #30 (Continued) **U001578164**

Eval Type: Other, not routine, done by local agency
Eval Notes: Reviewed UST submission package on CERS Portal, DENIED. Request for re-submittal this date.
Eval Division: Orange County Environmental Health
Eval Program: UST
Eval Source: CERS,

Eval General Type: Other/Unknown
Eval Date: 03-13-2014
Violations Found: No
Eval Type: Other, not routine, done by local agency
Eval Notes: Reviewed UST submission package on CERS Portal, DENIED. Request for re-submittal this date.
Eval Division: Orange County Environmental Health
Eval Program: UST
Eval Source: CERS,

Eval General Type: Compliance Evaluation Inspection
Eval Date: 03-26-2018
Violations Found: No
Eval Type: Routine done by local agency
Eval Notes: Walked through the facility and checked the perimeter. Observed the following hazardous materials: - Waste Water & Fuel, (1) 55 gallon drum - Gasoline, (1) 10K & (1) 12K UST - Diesel, (1) 10K UST - E-85, (1) 10K UST
Eval Division: Orange County Environmental Health
Eval Program: HMRRP
Eval Source: CERS,

Eval General Type: Compliance Evaluation Inspection
Eval Date: 03-26-2018
Violations Found: No
Eval Type: Routine done by local agency
Eval Notes: Walked through the site and the perimeter. Checked trash cans and dumpster at the site. Observed the following hazardous wastes: - Waste Water & Fuel, (1) 55 gallon drum - Waste Absorbent and fuel, (1) 55 gallon drum
Eval Division: Orange County Environmental Health
Eval Program: HW
Eval Source: CERS,

Eval General Type: Other/Unknown
Eval Date: 04-25-2017
Violations Found: No
Eval Type: Other, not routine, done by local agency
Eval Notes: Monitor cert notification for 5-1
Eval Division: Orange County Environmental Health
Eval Program: UST
Eval Source: CERS,

Eval General Type: Compliance Evaluation Inspection
Eval Date: 04-28-2016
Violations Found: No
Eval Type: Routine done by local agency
Eval Notes: Onsite to conduct a routine hazardous material business emergency plan HMBEP inspection. Consent to inspect and take photos if necessary was granted by the assistant manager, Carlos Jimenez. No photos were taken

G & M OIL CO INC #30 (Continued) **U001578164**

on this date. The following were observed: 55-gallon drum of waste water with fuel 32K-gallons of gasoline 10K-gallons diesel The CERS submittal 10138221 dated 2/19/16 was verified during this inspection. The Facility Information, Hazardous Material Inventory and Emergency Response and Training were ACCEPTED. No HMBEP violations were observed on this date. A copy of this report will be sent to hnavarro@gmoc.com

Eval Division: Orange County Environmental Health
Eval Program: HMRRP
Eval Source: CERS,

Eval General Type: Other/Unknown
Eval Date: 04-29-2014
Violations Found: No
Eval Type: Other, not routine, done by local agency
Eval Notes: The following documents were received and ACCEPTED on the CERS Portal: Business Activities, Business Owner/Operator ID, UST Facility, tank pages, monitoring plan, response plan, financial certification and DO notification forms.

Eval Division: Orange County Environmental Health
Eval Program: UST
Eval Source: CERS,

Eval General Type: Other/Unknown
Eval Date: 05-09-2022
Violations Found: No
Eval Type: Other, not routine, done by local agency
Eval Notes: INSPECTOR COMMENTS This Agency received the following documents: - Monitoring system certification dated 4/18/22 - Spill container test report dated 4/18/22 Results indicate all components have passed testing.

Eval Division: Orange County Environmental Health
Eval Program: UST
Eval Source: CERS,

Eval General Type: Other/Unknown
Eval Date: 05-13-2021
Violations Found: No
Eval Type: Other, not routine, done by local agency
Eval Notes: The following document was received by this Agency: - Monitoring System Certification Form dated 4/14/21 All components were tested and passed.

Eval Division: Orange County Environmental Health
Eval Program: UST
Eval Source: CERS,

Eval General Type: Other/Unknown
Eval Date: 05-19-2014
Violations Found: No
Eval Type: Other, not routine, done by local agency
Eval Notes: Reviewed UST submission package on eSubmit Portal, DENIED. Request for re-submittal this date.

Eval Division: Orange County Environmental Health
Eval Program: UST
Eval Source: CERS,

Eval General Type: Other/Unknown
Eval Date: 05-22-2017

G & M OIL CO INC #30 (Continued) **U001578164**

Violations Found: No
Eval Type: Other, not routine, done by local agency
Eval Notes: Received and reviewed monitoring system, leak detector and spill bucket test reports dated 5/1/17. All components passed testing.
Eval Division: Orange County Environmental Health
Eval Program: UST
Eval Source: CERS,

Eval General Type: Other/Unknown
Eval Date: 05-25-2017
Violations Found: No
Eval Type: Other, not routine, done by local agency
Eval Notes: Reviewed CERS submittal. Facility has added test reports for annual monitoring system certification. Test reports were previously received and reviewed.
Eval Division: Orange County Environmental Health
Eval Program: UST
Eval Source: CERS,

Eval General Type: Other/Unknown
Eval Date: 06-29-2017
Violations Found: No
Eval Type: Other, not routine, done by local agency
Eval Notes: Reviewed facility's CERS HMBEP Submission. Facility Information, Hazardous Materials Inventory and Emergency Response and Employee Training Plan have been accepted.
Eval Division: Orange County Environmental Health
Eval Program: HMRRP
Eval Source: CERS,

Eval General Type: Other/Unknown
Eval Date: 07-02-2018
Violations Found: No
Eval Type: Other, not routine, done by local agency
Eval Notes: Received SB989 retest results dated 6/14/18 for diesel STP and UDCs 5/6 and 11/12. Test results indicate components passed. Closed out violation I382.
Eval Division: Orange County Environmental Health
Eval Program: UST
Eval Source: CERS,

Eval General Type: Other/Unknown
Eval Date: 07-17-2020
Violations Found: No
Eval Type: Other, not routine, done by local agency
Eval Notes: Secondary containment test results dated 6/2/20 were received in CERS. The following components PASSED testing: - Tank annulars (4) - Secondary piping (4) - Turbine sumps (4) - Fill sumps (4) - UDCs (6)
Eval Division: Orange County Environmental Health
Eval Program: UST
Eval Source: CERS,

Eval General Type: Other/Unknown
Eval Date: 07-29-2021
Violations Found: No
Eval Type: Other, not routine, done by local agency
Eval Notes: The following documents were received in CERS: - Business Activities -

G & M OIL CO INC #30 (Continued) **U001578164**

Business Owner/Operator - Chemical Inventory The following violation has been corrected: - I336: Failure to update business plan within 30 days when one of the following occurs: A 100 percent or more increase in the quantity of a previously disclosed material There are no outstanding violations.

Eval Division: Orange County Environmental Health
Eval Program: HMRRP
Eval Source: CERS,

Eval General Type: Other/Unknown
Eval Date: 07-30-2013
Violations Found: No
Eval Type: Other, not routine, done by local agency
Eval Notes: Updated file information from Santa Ana Fire and placed into new green file folders.

Eval Division: Orange County Environmental Health
Eval Program: UST
Eval Source: CERS,

Eval General Type: Other/Unknown
Eval Date: 08-02-2017
Violations Found: No
Eval Type: Other, not routine, done by local agency
Eval Notes: Reviewed electronic UST package. Facility has updated CFR coverage and attached secondary containment test report. All forms were accepted.

Eval Division: Orange County Environmental Health
Eval Program: UST
Eval Source: CERS,

Eval General Type: Other/Unknown
Eval Date: 09-12-2014
Violations Found: No
Eval Type: Other, not routine, done by local agency
Eval Notes: Reviewed in the CERS portal. This submission included uploads of the most current monitor certification and secondary testing which was previously received by this agency. The submission was accepted.

Eval Division: Orange County Environmental Health
Eval Program: UST
Eval Source: CERS,

Eval General Type: Other/Unknown
Eval Date: 09-15-2016
Violations Found: No
Eval Type: Other, not routine, done by local agency
Eval Notes: SR0128387 Onsite to conduct a Plan Check final inspection and witness a monitoring system certification. Robert Coronel of LAN Testing provided the following valid credentials: ICC, Veeder-Root, Incon, VMI. Ivan Morales of FR Construction was also present. There are four double-walled USTs at this site: E85, diesel, 91, 87. VR-323 sensors are in use in the fill and STP sumps of the E85 tank, and UDCs 3-4, 5-6, and 11-12. VR-208 sensors are in use in the fill and STP sumps of the diesel, 91 and 87 tanks. Electronic leak detectors are in use on all product lines, and VR-344 sensors are in use in each tank annular. Fail Safe and Sensor Out were demonstration operational. Overfill prevention is provided by flapper valves in the drop tubes of each tank. The UST system is monitored by a Veeder-Root TLS-350 Plus panel. All sensors that were tested passed. The STP sump and fill sump of the

G & M OIL CO INC #30 (Continued) **U001578164**

E85 tank were tested hydrostatically with an Incon device prior to the monitoring [Truncated]
Eval Division: Orange County Environmental Health
Eval Program: UST
Eval Source: CERS,

Eval General Type: Other/Unknown
Eval Date: 09-17-2014
Violations Found: No
Eval Type: Other, not routine, done by local agency
Eval Notes: Not reported
Eval Division: Orange County Environmental Health
Eval Program: UST
Eval Source: CERS,

Eval General Type: Other/Unknown
Eval Date: 10-05-2016
Violations Found: No
Eval Type: Other, not routine, done by local agency
Eval Notes: Report writing.
Eval Division: Orange County Environmental Health
Eval Program: UST
Eval Source: CERS,

Eval General Type: Other/Unknown
Eval Date: 10-20-2014
Violations Found: No
Eval Type: Other, not routine, done by local agency
Eval Notes: Received a post-repair report for testing conducted at this location on 10/7/14. The results show passing results for the 91 turbine sump and the 9/10 UDC. All of the secondary components now have passing results. This SR is now closed.
Eval Division: Orange County Environmental Health
Eval Program: UST
Eval Source: CERS,

Eval General Type: Compliance Evaluation Inspection
Eval Date: 04-18-2022
Violations Found: No
Eval Type: Routine done by local agency
Eval Notes: INSPECTOR COMMENTS On site to witness annual monitoring system certification and spill bucket test and to conduct a routine UST inspection. The site has the following double-walled tanks: - 12,000 gal 87 - 10,000 gal 91 - 10,000 gal Diesel - 10,000 gal E-85 Product piping for all tanks is double-walled and pressurized. UST system is monitored via TLS-350 Panel. ANNULAR - VR-344 STPs - VR-208 (87/91/diesel) - VR-323 (E-85) UDCs - VR-208 (1/2, 7/8, 9/10) - VR-223 (3/4, 5/6, 11/12) LLD - PLLD The following were tested and passed: - Spill buckets - All liquid detection sensors - Sensor out and fail-safe - LLDs Tanks utilize ATG and flapper for overfill prevention. Testing was conducted by Enrique Aguirre with Tank-Tek Environmental. Technician certs (VR, ICC and VMI) were verified. Please submit test results to this Agency within 30 days. Facility has submitted on CERS. The following documents were available for [Truncated]
Eval Division: Orange County Environmental Health
Eval Program: UST

G & M OIL CO INC #30 (Continued) **U001578164**

Eval Source: CERS,

Eval General Type: Compliance Evaluation Inspection
Eval Date: 05-01-2017
Violations Found: No
Eval Type: Routine done by local agency
Eval Notes: On site for routine underground storage tank inspection, monitoring system certification, and spill bucket testing. Testing is past due. Violation I004 is now corrected. The facility has four double walled tanks monitored by a Veeder Root system. Monitor is operational for audible and visual alarms. The panel reads "all functions normal." Positive shutdown and fail safe programming were verified. Flapper valves are installed for overfill prevention. All sump and UDC sensors were found to be located at the lowest point of each sump/UDC. All sumps and UDCs appeared to be dry. Sensors in the tank annularas, turbine sumps and UDCs all shutdown the turbine when submerged in fluid. Fail-safe system functioned properly. Fail-safe system was tested by cutting power to the Veeder Root control panel. Turbine engines shut down when the power was removed. Spill buckets were visually tested for 30 minutes. At the end of the test period, no indication of leakage was observed. Leak [Truncated]
Eval Division: Orange County Environmental Health
Eval Program: UST
Eval Source: CERS,

Eval General Type: Other/Unknown
Eval Date: 05-01-2017
Violations Found: No
Eval Type: Other, not routine, done by local agency
Eval Notes: Not reported
Eval Division: Orange County Environmental Health
Eval Program: UST
Eval Source: CERS,

Eval General Type: Other/Unknown
Eval Date: 05-02-2017
Violations Found: No
Eval Type: Other, not routine, done by local agency
Eval Notes: Verification of CERS information following on site inspection. Components reported are consistent with those observed on site.
Eval Division: Orange County Environmental Health
Eval Program: UST
Eval Source: CERS,

Eval General Type: Other/Unknown
Eval Date: 05-15-2014
Violations Found: No
Eval Type: Other, not routine, done by local agency
Eval Notes: Printed report and determined hadn’t been sent to G & M Oil. Emailed to Soledad German on 5/15/2014.
Eval Division: Orange County Environmental Health
Eval Program: UST
Eval Source: CERS,

Eval General Type: Other/Unknown
Eval Date: 05-23-2019
Violations Found: No

G & M OIL CO INC #30 (Continued) **U001578164**

Eval Type: Other, not routine, done by local agency
Eval Notes: The following documents were received by this Agency on 5/10/19: - Monitoring system certification dated 4/30/19 - Spill bucket test report dated 4/30/19 All components were tested and passed. The following violation was issued in error and has been voided: I161- Failure to submit or maintain a current facility plot plan The facility has no outstanding violations.
Eval Division: Orange County Environmental Health
Eval Program: UST
Eval Source: CERS,

Eval General Type: Other/Unknown
Eval Date: 05-30-2017
Violations Found: No
Eval Type: Other, not routine, done by local agency
Eval Notes: SB 989 test notification for 6-16
Eval Division: Orange County Environmental Health
Eval Program: UST
Eval Source: CERS,

Eval General Type: Other/Unknown
Eval Date: 06-11-2018
Violations Found: No
Eval Type: Other, not routine, done by local agency
Eval Notes: Tank pages and monitoring plan on the California Environmental Reporting System (CERS) have been corrected to reflect observations noted during the 5/7/18 inspection in which Violation I161 was issued. Violation I161 has been closed.
Eval Division: Orange County Environmental Health
Eval Program: UST
Eval Source: CERS,

Eval General Type: Other/Unknown
Eval Date: 06-19-2020
Violations Found: No
Eval Type: Other, not routine, done by local agency
Eval Notes: The following documents were received by this Agency: - Secondary containment test results dated 6/2/20 The following components were tested and passed testing: - Tank annulars(4) - Product piping containment (2) - Turbine sumps (4) - Fill sumps (4) - UDCs (6)
Eval Division: Orange County Environmental Health
Eval Program: UST
Eval Source: CERS,

Eval General Type: Other/Unknown
Eval Date: 06-30-2014
Violations Found: Yes
Eval Type: Other, not routine, done by local agency
Eval Notes: Received a SB989 report for secondary testing conducted at this facility on 6/18/14. The report shows passing results for all of the secondary components, except for the 91 turbine sump and the 9/10 UDC. Within 30 days of the initial testing, submit plans/fee (aka-permit) to this agency for the appropriate repairs. Within 90 days of the initial testing (9/19/14), the repairs, testing and passing of the failed components must be completed.
Eval Division: Orange County Environmental Health
Eval Program: UST

G & M OIL CO INC #30 (Continued) **U001578164**

Eval Source: CERS,

Eval General Type: Other/Unknown
Eval Date: 07-05-2023
Violations Found: No
Eval Type: Other, not routine, done by local agency
Eval Notes: INSPECTOR COMMENTS This Agency received the following documents: - Secondary containment test results dated 6/20/2023. Results indicate all components passed testing. No further action is required.
Eval Division: Orange County Environmental Health
Eval Program: UST
Eval Source: CERS,

Eval General Type: Other/Unknown
Eval Date: 07-22-2014
Violations Found: No
Eval Type: Other, not routine, done by local agency
Eval Notes: The following documents were received and ACCEPTED on the CERS Portal: Business Owner/Op, Business Activities, UST facility and tank pages, monitoring plan, response plan, financial certification and DO notificaiton.
Eval Division: Orange County Environmental Health
Eval Program: UST
Eval Source: CERS,

Eval General Type: Other/Unknown
Eval Date: 10-11-2016
Violations Found: No
Eval Type: Other, not routine, done by local agency
Eval Notes: Received Monitoring System Certification, Site Plan and Electronic Line Leak Detector Test forms from LAN Testing Inc. dated 9/15/16. The results indicate all components that were tested passed. Received Secondary Containment Testing Report Form form from LAN Testing Inc. dated 9/15/16. The results indicate all components that were tested passed.
Eval Division: Orange County Environmental Health
Eval Program: UST
Eval Source: CERS,

Eval General Type: Other/Unknown
Eval Date: 11-30-2016
Violations Found: No
Eval Type: Other, not routine, done by local agency
Eval Notes: Reviewed HMBEP submittal. Facility has disclosed 4 chemicals (1 waste). All forms were accepted.
Eval Division: Orange County Environmental Health
Eval Program: HMRRP
Eval Source: CERS,

Eval General Type: Other/Unknown
Eval Date: 12-10-2013
Violations Found: No
Eval Type: Other, not routine, done by local agency
Eval Notes: Reviewed UST submission package on CERS Portal, DENIED. Request for re-submittal this date.
Eval Division: Orange County Environmental Health
Eval Program: UST

G & M OIL CO INC #30 (Continued) **U001578164**

Eval Source: CERS,

Eval General Type: Other/Unknown
Eval Date: 12-01-2015
Violations Found: No
Eval Type: Other, not routine, done by local agency
Eval Notes: Reviewed submission package on CERS, DECLINED. Request for re-submittal this date. Please add station number to the DBA. For questions please contact Alvin Dong, adong@ochca.com 714 640 9358
Eval Division: Orange County Environmental Health
Eval Program: HMRRP
Eval Source: CERS,

Eval General Type: Other/Unknown
Eval Date: 08-29-2013
Violations Found: No
Eval Type: Other, not routine, done by local agency
Eval Notes: Reviewed and accepted financial certification on eSubmit.
Eval Division: Orange County Environmental Health
Eval Program: UST
Eval Source: CERS,

Eval General Type: Other/Unknown
Eval Date: 08-29-2013
Violations Found: No
Eval Type: Other, not routine, done by local agency
Eval Notes: Reviewed and accepted the financial certification submission in eSubmit.
Eval Division: Orange County Environmental Health
Eval Program: UST
Eval Source: CERS,

Eval General Type: Other/Unknown
Eval Date: 09-26-2016
Violations Found: No
Eval Type: Other, not routine, done by local agency
Eval Notes: Reviewed UST forms on CERS. All forms were accepted. CFR coverage is 6/19/16 to 6/19/17.
Eval Division: Orange County Environmental Health
Eval Program: UST
Eval Source: CERS,

Eval General Type: Other/Unknown
Eval Date: 10-20-2014
Violations Found: No
Eval Type: Other, not routine, done by local agency
Eval Notes: Received a post repair report for testing conducted at this location on 10/7/14. The data shows passing results for the 91 turbine sump and the 9/10 UDC. All of the secondary components now have passing results. Violation TM02 is abate. The test report has been uploaded in the CERS portal and the UST forms are current as reviewed this date. No UST violations remaining this date.
Eval Division: Orange County Environmental Health
Eval Program: UST
Eval Source: CERS,

Eval General Type: Other/Unknown

G & M OIL CO INC #30 (Continued) **U001578164**

Eval Date: 10-25-2016
Violations Found: No
Eval Type: Other, not routine, done by local agency
Eval Notes: Reviewed UST electronic forms. Package was declined and an email sent to the facility contact. The following corrections are needed: Monitoring Plans - ALL - UDC sensor models are 208 and 323 Tank volumes indicate that tank 1 & 2 are 12,000 gallons. Our records indicate this site has only 1 - 12,000 gallon tank (originally 87 product) and the other 3 are 10,000 gallon tanks. Please verify size of tank now containing 87 fuel (former 89 fuel grade). Certificate of Financial Responsibility the amount that the State Fund will cover is limited at $1M. Please update your form to reflect this limit and update your CFO Letter. Leak Response Plan the plan that you have submitted is outdated (2008 form). Please submit a current form and be sure to complete Section V.
Eval Division: Orange County Environmental Health
Eval Program: UST
Eval Source: CERS,

Eval General Type: Other/Unknown
Eval Date: 10-25-2016
Violations Found: No
Eval Type: Other, not routine, done by local agency
Eval Notes: UST CERS submittal dated 10/21/16 was reviewed on 10/25/16 by Lisa Wales and declined.
Eval Division: Orange County Environmental Health
Eval Program: UST
Eval Source: CERS,

Eval General Type: Other/Unknown
Eval Date: 10-28-2016
Violations Found: No
Eval Type: Other, not routine, done by local agency
Eval Notes: Received and reviewed plans for the relocation of the veeder-root monitoring panel during construction at the site. Certifications were reviewed. Contractor notified that plans are approved and ready for pick-up.
Eval Division: Orange County Environmental Health
Eval Program: UST
Eval Source: CERS,

Eval General Type: Other/Unknown
Eval Date: 10-31-2016
Violations Found: No
Eval Type: Other, not routine, done by local agency
Eval Notes: Reviewed HMBEP submittal. Package was declined and an email sent to the facility contact. The following correction is needed: CHEMICAL INVENTORY E85 - change hazardous material type to Mixture
Eval Division: Orange County Environmental Health
Eval Program: HMRRP
Eval Source: CERS,

Eval General Type: Other/Unknown
Eval Date: 12-03-2013
Violations Found: No
Eval Type: Other, not routine, done by local agency
Eval Notes: Reviewed HMBEP submission package on CERS Portal, DENIED. Request for

G & M OIL CO INC #30 (Continued) **U001578164**

re-submittal this date.
Eval Division: Orange County Environmental Health
Eval Program: HMRRP
Eval Source: CERS,

Eval General Type: Other/Unknown
Eval Date: 12-12-2013
Violations Found: No
Eval Type: Other, not routine, done by local agency
Eval Notes: The following documents were received and ACCEPTED on the CERS Portal: UST Facility, tank pages, financial certification, monitoring plan, response plan and plot plan and DO notification.
Eval Division: Orange County Environmental Health
Eval Program: UST
Eval Source: CERS,

Eval General Type: Other/Unknown
Eval Date: 11-30-2016
Violations Found: No
Eval Type: Other, not routine, done by local agency
Eval Notes: Reviewed updated UST electronic forms. Package was declined and an email sent to the facility contact. The following corrections are still needed: Certificate of Financial Responsibility the amount that the State Fund will cover is limited at $1M. However, you have also indicated that an insurance policy is in place to cover $3M annual aggregate and $1M per occurrence. You do not need to include any State Fund monies as you have provided a coverage mechanism (insurance policy) for the amounts indicated. Please update your form to either reflect this limit (and update your CFO Letter) or remove the State Fund mechanism.
Eval Division: Orange County Environmental Health
Eval Program: UST
Eval Source: CERS,

Eval General Type: Other/Unknown
Eval Date: 12-10-2013
Violations Found: No
Eval Type: Other, not routine, done by local agency
Eval Notes: The following documents were received and ACCEPTED on the CERS Portal: Business Activities Form Business Owner/Operator Form Chemical Inventory for 3 chemicals Facility Site Map
Eval Division: Orange County Environmental Health
Eval Program: HMRRP
Eval Source: CERS,

Eval General Type: Other/Unknown
Eval Date: 12-22-2015
Violations Found: No
Eval Type: Other, not routine, done by local agency
Eval Notes: HMBEP Approval. The following documents were received and ACCEPTED on CERS: Chemical Inventory for 3 material(s) Facility Site Map Emergency Plan A copy of the report was sent to the facility.
Eval Division: Orange County Environmental Health
Eval Program: HMRRP
Eval Source: CERS,

Eval General Type: Compliance Evaluation Inspection

G & M OIL CO INC #30 (Continued) **U001578164**

Eval Date: 02-10-2015
Violations Found: No
Eval Type: Routine done by local agency
Eval Notes: Onsite to conduct a routine hazardous waste inspection. Met with Pedro Campos. Inspected sump water with fuel, and absorbent and fuel filters. Drums were provided with a lid, stored in a secure manner and appear to be in good condition. The operator completes a maintenance inspection on the drums on a weekly basis. A Hazardous Waste label was noted on all drums with the required identification. Municipal dumpster area does not appear to contain any hazardous waste. Perimeter of facility inspected - did not observe any water runoff or staining at this time. Hazardous Waste Emergency Response plan was available for review. Manifests and bills of lading for all hazardous waste streams were reviewed today. Ensure all hazardous waste manifests/disposal documents are maintained on site for at least three years from the date of transport and are available for review during normal business hours. For more information regarding Hazardous Waste, or to sign up for [Truncated]
Eval Division: Orange County Environmental Health
Eval Program: HW
Eval Source: CERS,

Eval General Type: Compliance Evaluation Inspection
Eval Date: 02-11-2014
Violations Found: No
Eval Type: Routine done by local agency
Eval Notes: On site to inspect tank sumps, dispenser containment (UDC) sumps, sensor placement, and review required documentation during the annual monitoring system certification, leak detector and spill bucket testing. Met with Pedro Campos, Cashier, to review documentation, and Tank-Tek Environmental Service Technician, Enrique (Henry) Aquirre (ICC Service Tech #5282018, exp. 3/30/2014; Veeder Root Certified #B34827, exp. 9/2015; Veeder Root Red Jacket MLLD Certified #B34827, exp. 6/2015; FE Petro #3121143702, exp. 5/2015; and Vaporless Manufacturing Line Leak Detector Cert. #2946, exp. 4/2015) and Gelacio Acosta, who conducted the testing. This inspector did not observe testing by Mr. Aquirre. Observed and visually verified, upon arrival, tank sumps and UDC sumps were dry and sensors were located at the lowest point in the sumps; secondary containment pipes were open to the turbine sumps. Site has one12,000 gallon double-wall fiberglass UST for regular (87) unleaded fuel [Truncated]
Eval Division: Orange County Environmental Health
Eval Program: UST
Eval Source: CERS,

Eval General Type: Other/Unknown
Eval Date: 02-27-2017
Violations Found: No
Eval Type: Other, not routine, done by local agency
Eval Notes: Reviewed monitoring system test results submitted to CERS dated 9/15/16 following tank conversion to accommodate the addition of E-85. Testing did not include the spill buckets, but did include all sensors and leak detectors. Email sent to Hortensia regarding status of spill bucket testing which was due 2/9/17.
Eval Division: Orange County Environmental Health
Eval Program: UST
Eval Source: CERS,

G & M OIL CO INC #30 (Continued) **U001578164**

Eval General Type: Other/Unknown
Eval Date: 02-28-2017
Violations Found: No
Eval Type: Other, not routine, done by local agency
Eval Notes: Spill Bucket test notification
Eval Division: Orange County Environmental Health
Eval Program: UST
Eval Source: CERS,

Eval General Type: Other/Unknown
Eval Date: 03-11-2014
Violations Found: No
Eval Type: Other, not routine, done by local agency
Eval Notes: Reviewed UST submission package on CERS Portal, DENIED. Request for re-submittal this date.
Eval Division: Orange County Environmental Health
Eval Program: UST
Eval Source: CERS,

Eval General Type: Compliance Evaluation Inspection
Eval Date: 04-14-2021
Violations Found: No
Eval Type: Routine done by local agency
Eval Notes: On site to witness annual monitoring system certification and spill bucket test and to conduct a routine UST inspection. The site has the following double-walled tanks: - 12,000 gal 87 - 10,000 gal 91 - 10,000 gal Diesel - 10,000 gal E-85 Product piping for all tanks is double-walled and pressurized. UST system is monitored via TLS-350 Panel. ANNULAR - VR-344 STPs - VR-208 (87/91/diesel) - VR-323 (E-85) UDCs - VR-208 (1/2, 7/8, 9/10) - VR-223 (3/4, 5/6, 11/12) LLD - PLLD The following were tested and passed: - Spill buckets - All liquid detection sensors - Sensor out and fail-safe - LLDs Tanks utilize ATG and flapper for overfill prevention. Overfill equipment testing scheduled this date and not witnessed by this Agency. Testing was conducted by William Coulter with Tank-Tek Environmental. Technician certs (VR, ICC and VMI) were verified. Please submit test results to this Agency within 30 days. Facility has submitted [Truncated]
Eval Division: Orange County Environmental Health
Eval Program: UST
Eval Source: CERS,

Eval General Type: Compliance Evaluation Inspection
Eval Date: 04-14-2021
Violations Found: Yes
Eval Type: Routine done by local agency
Eval Notes: Observed the facility and inspected hazardous materials storage. The following materials were observed in amounts that meet or exceed the minimum volumes required for disclosure: - liquid CO2 dewar - 22,000 gal gasoline - 10,000 gal diesel - 10,000 gal E85
Eval Division: Orange County Environmental Health
Eval Program: HMRRP
Eval Source: CERS,

Eval General Type: Compliance Evaluation Inspection
Eval Date: 04-18-2022
Violations Found: No
Eval Type: Routine done by local agency

G & M OIL CO INC #30 (Continued) **U001578164**

Eval Notes: INSPECTOR COMMENTS Observed the facility and inspected hazardous materials storage. The following materials were observed in amounts that meet or exceed the minimum volumes required for disclosure: - liquid CO2 dewar - 22,000 gal gasoline - 10,000 gal diesel - 10,000 gal E85 The facility is responsible for identifying all hazardous materials, and to include hazardous wastes, which are above disclosure thresholds (55 gallons of a liquid, 500 pounds of a solid, 200 cubic feet of a compressed gas). If there is a change in the type or amount of chemicals that are maintained on site, please submit revised documents (electronically) within 30 days of the change. HMBP documents can be submitted via the California Environmental Reporting System (CERS) at http://cers.calepa.ca.gov/.
Eval Division: Orange County Environmental Health
Eval Program: HMRRP
Eval Source: CERS,

Coordinates:
Site ID: 118542
Facility Name: G&M Oil Co. #30
Env Int Type Code: HWG
Program ID: 10138221
Coord Name: Not reported
Ref Point Type Desc: Center of a facility or station.,
Latitude: 33.745430
Longitude: -117.929160

Affiliation:
Affiliation Type Desc: Environmental Contact
Entity Name: HORTENSIA NAVARRO
Entity Title: Not reported
Affiliation Address: 16868 A LANE
Affiliation City: HUNTINGTON BEACH
Affiliation State: CA
Affiliation Country: Not reported
Affiliation Zip: 92647
Affiliation Phone: ,

Affiliation Type Desc: Parent Corporation
Entity Name: G&M OIL CO.
Entity Title: Not reported
Affiliation Address: Not reported
Affiliation City: Not reported
Affiliation State: Not reported
Affiliation Country: Not reported
Affiliation Zip: Not reported
Affiliation Phone: ,

Affiliation Type Desc: UST Tank Operator
Entity Name: G&M OIL CO., LLC
Entity Title: Not reported
Affiliation Address: 16868 A LANE
Affiliation City: HUNTINGTON BEACH
Affiliation State: CA
Affiliation Country: United States
Affiliation Zip: 92647
Affiliation Phone: (714) 375-4700,

G & M OIL CO INC #30 (Continued) **U001578164**

Affiliation Type Desc:	UST Tank Owner
Entity Name:	G&M OIL CO., LLC
Entity Title:	Not reported
Affiliation Address:	16868 A LANE
Affiliation City:	HUNTINGTON BEACH
Affiliation State:	CA
Affiliation Country:	United States
Affiliation Zip:	92647
Affiliation Phone:	(714) 375-4700,

Affiliation Type Desc:	Identification Signer
Entity Name:	HORTENSIA NAVARRO for G&M OIL CO.
Entity Title:	ENVIRONMENTAL COMPLIANCE SPECIALIST
Affiliation Address:	Not reported
Affiliation City:	Not reported
Affiliation State:	Not reported
Affiliation Country:	Not reported
Affiliation Zip:	Not reported
Affiliation Phone:	,

Affiliation Type Desc:	UST Property Owner Name
Entity Name:	G&M GAPCO LLC
Entity Title:	Not reported
Affiliation Address:	16868 A LANE
Affiliation City:	HUNTINGTON BEACH
Affiliation State:	CA
Affiliation Country:	United States
Affiliation Zip:	92647
Affiliation Phone:	(714) 375-4700,

Affiliation Type Desc:	CUPA District
Entity Name:	Orange County Env Health
Entity Title:	Not reported
Affiliation Address:	1241 East Dyer RoadSuite 120
Affiliation City:	Santa Ana
Affiliation State:	CA
Affiliation Country:	Not reported
Affiliation Zip:	92705-5611
Affiliation Phone:	(714) 433-6406,

Affiliation Type Desc:	Document Preparer
Entity Name:	HORTENSIA NAVARRO
Entity Title:	Not reported
Affiliation Address:	Not reported
Affiliation City:	Not reported
Affiliation State:	Not reported
Affiliation Country:	Not reported
Affiliation Zip:	Not reported
Affiliation Phone:	,

Affiliation Type Desc:	Facility Mailing Address
Entity Name:	Mailing Address
Entity Title:	Not reported
Affiliation Address:	16868 A LANE
Affiliation City:	HUNTINGTON BEACH
Affiliation State:	CA
Affiliation Country:	Not reported

G & M OIL CO INC #30 (Continued) **U001578164**

Affiliation Zip:	92647
Affiliation Phone:	,
Affiliation Type Desc:	Legal Owner
Entity Name:	G&M OIL CO., LLC
Entity Title:	Not reported
Affiliation Address:	16868 A LANE
Affiliation City:	HUNTINGTON BEACH
Affiliation State:	CA
Affiliation Country:	United States
Affiliation Zip:	92647
Affiliation Phone:	(714) 375-4700,
Affiliation Type Desc:	UST Permit Applicant
Entity Name:	SOLEDAD GERMAN
Entity Title:	COMPLIANCE ADMINISTRATOR
Affiliation Address:	Not reported
Affiliation City:	Not reported
Affiliation State:	Not reported
Affiliation Country:	Not reported
Affiliation Zip:	Not reported
Affiliation Phone:	(714) 475-6375,
Affiliation Type Desc:	Operator
Entity Name:	G&M OIL CO., LLC
Entity Title:	Not reported
Affiliation Address:	Not reported
Affiliation City:	Not reported
Affiliation State:	Not reported
Affiliation Country:	Not reported
Affiliation Zip:	Not reported
Affiliation Phone:	(714) 375-4700,

C26 **G & M OIL CO LLC** **EDR Hist Auto** **1020986836**
NW **4505 W 1ST ST** **N/A**
< 1/8 **SANTA ANA, CA 92703**
0.096 mi.
507 ft. **Site 9 of 12 in cluster C**

Relative: EDR Hist Auto
Higher

Actual:
67 ft.

Year:	Name:	Type:
2006	G & M OIL CO LLC	Gasoline Service Stations, NEC
2006	G & M OIL CO LLC	Gasoline Service Stations, NEC
2007	G & M OIL CO LLC	Gasoline Service Stations, NEC
2007	G & M OIL CO LLC	Gasoline Service Stations, NEC
2008	G & M OIL CO LLC	Gasoline Service Stations, NEC
2008	G & M OIL CO LLC	Gasoline Service Stations, NEC
2009	G & M OIL CO LLC	Gasoline Service Stations, NEC

C27 **G&M OIL CO #30** **UST** **U003939867**
NW **4505 W 1ST ST** **N/A**
< 1/8 **SANTA ANA, CA 92703**
0.096 mi.
507 ft. **Site 10 of 12 in cluster C**

Relative: **Higher**
Actual: **67 ft.**

ORANGE CO. UST:
Name: G&M OIL CO #30
Address: 4505 W 1ST ST
City,State,Zip: SANTA ANA, CA 92703-3101
Facility ID: FA0035327
Notes: Not reported

C28 **G&M OIL #30** **UST** **U004271411**
NW **4505 1ST ST. W.** **N/A**
< 1/8 **SANTA ANA, CA 92703**
0.096 mi.
507 ft. **Site 11 of 12 in cluster C**

Relative: **Higher**
Actual: **67 ft.**

UST CLOSURE:
Name: G&M OIL #30
Address: 4505 1ST ST. W.
City,State,Zip: SANTA ANA, CA 92703
Claim Number: Claim No. 17126
Type: prior years closure den & app
Deadline Date: 12/11/2013
Documents: 4505 1st St. W., Santa Ana, CA 92703Notice, 4505 1st St. W., Santa Ana, CA 92703Exec Draft Order, 4505 1st St. W., Santa Ana, CA 92703Final Closure Summary
Comments: 4505 1st St. W., Santa Ana, CA 92703Notice, 4505 1st St. W., Santa Ana, CA 92703Exec Dra
Comments URL: #NAME?
Response: Not reported
Response URL: Not reported
Comments2: Not reported
Comments2 URL: Not reported
Response2: Not reported
Response2 URL: Not reported
Closure: 4505 1st St. W., Santa Ana, CA 92703Notice, 4505 1st St. W., Santa Ana, CA 92703Exec Dra
Closure URL: #NAME?
Uniform: 4505 1st St. W., Santa Ana, CA 92703Notice, 4505 1st St. W., Santa Ana, CA 92703Exec Dra
Uniform URL: #NAME?

Name: G&M OIL #30
Address: 4505 1ST ST. W.
City,State,Zip: SANTA ANA, CA 92703
Claim Number: Claim No. 17126
Type: prior years closure den & app
Deadline Date: 12/11/2013
Documents: Not reported
Comments: 4505 1st St. W., Santa Ana, CA 92703Notice, 4505 1st St. W., Santa Ana, CA 92703Exec Dra
Comments URL: #NAME?
Response: Not reported
Response URL: Not reported
Comments2: Not reported
Comments2 URL: Not reported
Response2: Not reported
Response2 URL: Not reported
Closure: Not reported
Closure URL: Not reported
Uniform: Not reported

G&M OIL #30 (Continued) **U004271411**

Uniform URL: Not reported

C29 **G & M OIL #30** **LUST** **S105624550**
NW **4505 1ST ST** **N/A**
< 1/8 **SANTA ANA, CA 92703**
0.096 mi.
507 ft. **Site 12 of 12 in cluster C**

Relative: LUST REG 8:
Higher

Actual:
67 ft.

Name:	G & M OIL #30
Address:	4505 1ST ST
City:	SANTA ANA
Region:	8
County:	Orange
Regional Board:	Santa Ana Region
Facility Status:	Pollution Characterization
Case Number:	083002662T
Local Case Num:	Not reported
Case Type:	Aquifer affected
Substance:	Gasoline
Qty Leaked:	Not reported
Abate Method:	Not reported
Cross Street:	NEWHOPE
Enf Type:	NONE
Funding:	Not reported
How Discovered:	OM
How Stopped:	Not reported
Leak Cause:	Structure Failure
Leak Source:	Piping
Global ID:	T0605901845
How Stopped Date:	4/14/1995
Enter Date:	5/8/1995
Date Confirmation of Leak Began:	6/27/1997
Date Preliminary Assessment Began:	Not reported
Discover Date:	4/14/1995
Enforcement Date:	Not reported
Close Date:	Not reported
Date Prelim Assessment Workplan Submitted:	Not reported
Date Pollution Characterization Began:	10/2/2004
Date Remediation Plan Submitted:	2/4/2003
Date Remedial Action Underway:	3/12/2003
Date Post Remedial Action Monitoring:	Not reported
Enter Date:	5/8/1995
GW Qualifies:	=
Soil Qualifies:	=
Operator:	Not reported
Facility Contact:	Not reported
Interim:	Yes
Oversite Program:	LUST
Latitude:	33.74536684
Longitude:	-117.929157
MTBE Date:	1/14/2002
Max MTBE GW:	130000
MTBE Concentration:	4
Max MTBE Soil:	48
MTBE Fuel:	1
MTBE Tested:	MTBE Detected. Site tested for MTBE & MTBE detected
MTBE Class:	A

G & M OIL #30 (Continued) **S105624550**

Staff:	TME
Staff Initials:	JB
Lead Agency:	Regional Board
Local Agency:	Santa Ana, Orange County
Hydr Basin #:	COASTAL PLAIN OF ORA
Beneficial:	Not reported
Priority:	Not reported
Cleanup Fund Id:	Not reported
Work Suspended:	Not reported

Summary: Not reported

30
NNW
< 1/8
0.101 mi.
532 ft.

WANDA BROWN
206 NORTH MOUNTAIN VIEW ST
SANTA ANA, CA 92703

RCRA NonGen / NLR **1024754083**
E MANIFEST **CAC002973898**

Relative:
Higher

Actual:
69 ft.

RCRA Listings:

Date Form Received by Agency:	20180802
Handler Name:	Wanda Brown
Handler Address:	206 North Mountain View St
Handler City,State,Zip:	SANTA ANA, CA 92703-4021
EPA ID:	CAC002973898
Contact Name:	WANDA BROWN
Contact Address:	206 NORTH MOUNTAIN VIEW ST
Contact City,State,Zip:	SANTA ANA, CA 92703-4021
Contact Telephone:	714-554-1445
Contact Fax:	Not reported
Contact Email:	GENEVADEGUIRE@ALLIANCE-ENVIRO.COM
Contact Title:	Not reported
EPA Region:	09
Land Type:	Not reported
Federal Waste Generator Description:	Not a generator, verified
Non-Notifier:	Not reported
Biennial Report Cycle:	Not reported
Accessibility:	Not reported
Active Site Indicator:	Handler Activities
State District Owner:	Not reported
State District:	Not reported
Mailing Address:	206 NORTH MOUNTAIN VIEW ST
Mailing City,State,Zip:	SANTA ANA, CA 92703-4021
Owner Name:	Wanda Brown
Owner Type:	Other
Operator Name:	Wanda Brown
Operator Type:	Other
Short-Term Generator Activity:	No
Importer Activity:	No
Mixed Waste Generator:	No
Transporter Activity:	No
Transfer Facility Activity:	No
Recycler Activity with Storage:	No
Small Quantity On-Site Burner Exemption:	No
Smelting Melting and Refining Furnace Exemption:	No
Underground Injection Control:	No
Off-Site Waste Receipt:	No
Universal Waste Indicator:	Yes
Universal Waste Destination Facility:	Yes
Federal Universal Waste:	No

WANDA BROWN (Continued) **1024754083**

Active Site State-Reg Handler:	---
Federal Facility Indicator:	Not reported
Hazardous Secondary Material Indicator:	N
Sub-Part K Indicator:	Not reported
2018 GPRA Permit Baseline:	Not on the Baseline
2018 GPRA Renewals Baseline:	Not on the Baseline
202 GPRA Corrective Action Baseline:	No
Subject to Corrective Action Universe:	No
Non-TSDFs Where RCRA CA has Been Imposed Universe:	No
Corrective Action Priority Ranking:	No NCAPS ranking
Environmental Control Indicator:	No
Institutional Control Indicator:	No
Human Exposure Controls Indicator:	N/A
Groundwater Controls Indicator:	N/A
Significant Non-Complier Universe:	No
Unaddressed Significant Non-Complier Universe:	No
Addressed Significant Non-Complier Universe:	No
Significant Non-Complier With a Compliance Schedule Universe:	No
Financial Assurance Required:	Not reported
Handler Date of Last Change:	20180831
Recognized Trader-Importer:	No
Recognized Trader-Exporter:	No
Importer of Spent Lead Acid Batteries:	No
Exporter of Spent Lead Acid Batteries:	No
Recycler Activity Without Storage:	No
Manifest Broker:	No
Sub-Part P Indicator:	No

Handler - Owner Operator:

Owner/Operator Indicator:	Owner
Owner/Operator Name: WANDA BROWN	
Legal Status:	Other
Date Became Current:	Not reported
Date Ended Current:	Not reported
Owner/Operator Address:	206 NORTH MOUNTAIN VIEW ST
Owner/Operator City,State,Zip:	SANTA ANA, CA 92703-4021
Owner/Operator Telephone:	714-544-1445
Owner/Operator Telephone Ext:	Not reported
Owner/Operator Fax:	Not reported
Owner/Operator Email:	Not reported

Owner/Operator Indicator:	Operator
Owner/Operator Name: WANDA BROWN	
Legal Status:	Other
Date Became Current:	Not reported
Date Ended Current:	Not reported
Owner/Operator Address:	206 NORTH MOUNTAIN VIEW ST
Owner/Operator City,State,Zip:	SANTA ANA, CA 92703-4021
Owner/Operator Telephone:	714-554-1445
Owner/Operator Telephone Ext:	Not reported
Owner/Operator Fax:	Not reported
Owner/Operator Email:	Not reported

Historic Generators:

Receive Date:	20180802

WANDA BROWN (Continued) **1024754083**

Handler Name: WANDA BROWN
Federal Waste Generator Description: Not a generator, verified
State District Owner: Not reported
Large Quantity Handler of Universal Waste: No
Recognized Trader Importer: No
Recognized Trader Exporter: No
Spent Lead Acid Battery Importer: No
Spent Lead Acid Battery Exporter: No
Current Record: Yes
Non Storage Recycler Activity: Not reported
Electronic Manifest Broker: Not reported

List of NAICS Codes and Descriptions:
NAICS Code: 56299
NAICS Description: ALL OTHER WASTE MANAGEMENT SERVICES

Facility Has Received Notices of Violations:
Violations: No Violations Found

Evaluation Action Summary:
Evaluations: No Evaluations Found

E MANIFEST:
Manifest Tracking Number: 018326812JJK
Last Updated Date: 20190917
Shipped Date: 20180814
Received Date: 20180823
Manifest Status: Signed
Submission Type: DataImage5Copy
Origin Type: Web
Generator EPA ID: CAC002973898
Generator Name: Wanda Brown
Generator Mail Street Number: Not reported
Generator Mail Street 1: 206 NORTH MOUNTAIN VIEW ST
Generator Mail Street 2: Not reported
Generator Mail City: SANTA ANA
Generator Mail State: CA
Generator Mail Zip: 92703-4021
Generator Location Street Number: Not reported
Generator Location Street 1: 206 NORTH MOUNTAIN VIEW ST
Generator Location Street 2: Not reported
Generator Location City: SANTA ANA
Generator Location Zip: 92703-4021
Generator Location State: CA
Generator Contact Company Name: Not reported
Designated Facility EPA ID: AZR000520882
Designated Facility Name: La Paz County Regional Landfill
Designated Facility Mail Street Number: Not reported
Designated Facility Mail Street 1: MILE POST 128
Designated Facility Mail Street 2: 26999 HIGHWAY 95
Designated Facility Mail City: PARKER
Designated Facility Mail Zip: 85344
Designated Facility Mail State: AZ
Designated Facility Location Street Number: Not reported

WANDA BROWN (Continued) **1024754083**

Designated Facility Location Street 1: 26999 HIGHWAY 95
Designated Facility Location Street 2: Not reported
Designated Facility Location City: PARKER
Designated Facility Location Zip: 85344
Designated Facility Location State: AZ
Designated Facility Contact Company Name: Not reported
Manifest Residue Indicator: N
Rejection Indicator: N

State Waste:
Manifest Tracking Number: 018326812JJK
Waste Line Number: 1
State Waste Code Owner: CA
State Waste Code: 151
State Waste: Asbestos-containing waste

Transporter:
Manifest Tracking Number: 018326812JJK
Transporter Line Number: 1
Transporter EPA ID: CAL000160111
Transporter Name: Alliance Environmental Group Llc

Manifest Tracking Number: 018326812JJK
Transporter Line Number: 2
Transporter EPA ID: CAR000049064
Transporter Name: E C T I

Waste Line:
Manifest Tracking Number: 018326812JJK
Waste Line Number: 1
U.S. DOT Hazardous Indicator: Y
U.S. DOT ID Number: NA2212
U.S. DOT Description: Rq Na2212, Asbestos, 9, Pgiii
Non-Hazardous Waste Description: Not reported
Number of Containers: 28
Container Type Code: BA
Container Type Description: Burlap, cloth, paper, or plastic bags
Waste Quantity: 2
Quantity Unit of Measure Code: Y
Quantity Unit of Measure Description: Cubic Yards
Waste Quantity, in Tons: 1.68
Acute Waste Quantity, in Tons: 0
Non-Acute Waste Quantity, in Tons: 1.68
Waste Quantity, in Kilograms: 1523.8104
Acute Waste Quantity, in Kilograms: 0
Non-Acute Waste Quantity, in Kilorgrams: 1523.8104
Management Method Code: H132
Management Method Description: LANDFILL (WITH PRIOR TREATMENT AND/OR STABILIZATION)
Waste Residue Indicator: N
Quantity Discrepancy Indicator: N
Waste Type Discrepancy Indicator: N
Waste Density: Not reported
Waste Density Unit of Measure Code: Not reported
Waste Density Unit of Measure Description: Not reported
Form Code: Not reported
Form Code Description: Not reported

WANDA BROWN (Continued) **1024754083**

Source Code:	Not reported
Source Code Description:	Not reported
Waste Minimization Code:	Not reported
Waste Minimization Code Description:	Not reported
Consent Number:	Not reported
EPA Waste Indicator:	Y

31
West
1/8-1/4
0.140 mi.
737 ft.

HANH VUONG **RCRA NonGen / NLR** **1025856845**
4605 W ROY CIR **CAC003037204**
SANTA ANA, CA 92704

Relative:
Lower

Actual:
66 ft.

RCRA Listings:

Date Form Received by Agency:	20191004
Handler Name:	Hanh Vuong
Handler Address:	4605 W Roy Cir
Handler City,State,Zip:	SANTA ANA, CA 92704
EPA ID:	CAC003037204
Contact Name:	JEFFREY VUONG
Contact Address:	4605 W ROY CIR
Contact City,State,Zip:	SANTA ANA, CA 92704
Contact Telephone:	408-644-9899
Contact Fax:	Not reported
Contact Email:	ANAB@PWSEI.COM
Contact Title:	Not reported
EPA Region:	09
Land Type:	Not reported
Federal Waste Generator Description:	Not a generator, verified
Non-Notifier:	Not reported
Biennial Report Cycle:	Not reported
Accessibility:	Not reported
Active Site Indicator:	Not reported
State District Owner:	Not reported
State District:	Not reported
Mailing Address:	4605 W ROY CIR
Mailing City,State,Zip:	SANTA ANA, CA 92704
Owner Name:	Hanh Vuong
Owner Type:	Other
Operator Name:	Jeffrey Vuong
Operator Type:	Other
Short-Term Generator Activity:	No
Importer Activity:	No
Mixed Waste Generator:	No
Transporter Activity:	No
Transfer Facility Activity:	No
Recycler Activity with Storage:	No
Small Quantity On-Site Burner Exemption:	No
Smelting Melting and Refining Furnace Exemption:	No
Underground Injection Control:	No
Off-Site Waste Receipt:	No
Universal Waste Indicator:	No
Universal Waste Destination Facility:	No
Federal Universal Waste:	No
Active Site State-Reg Handler:	---
Federal Facility Indicator:	Not reported
Hazardous Secondary Material Indicator:	N
Sub-Part K Indicator:	Not reported

HANH VUONG (Continued) **1025856845**

2018 GPRA Permit Baseline:	Not on the Baseline
2018 GPRA Renewals Baseline:	Not on the Baseline
202 GPRA Corrective Action Baseline:	No
Subject to Corrective Action Universe:	No
Non-TSDFs Where RCRA CA has Been Imposed Universe:	No
Corrective Action Priority Ranking:	No NCAPS ranking
Environmental Control Indicator:	No
Institutional Control Indicator:	No
Human Exposure Controls Indicator:	N/A
Groundwater Controls Indicator:	N/A
Significant Non-Complier Universe:	No
Unaddressed Significant Non-Complier Universe:	No
Addressed Significant Non-Complier Universe:	No
Significant Non-Complier With a Compliance Schedule Universe:	No
Financial Assurance Required:	Not reported
Handler Date of Last Change:	20191011
Recognized Trader-Importer:	No
Recognized Trader-Exporter:	No
Importer of Spent Lead Acid Batteries:	No
Exporter of Spent Lead Acid Batteries:	No
Recycler Activity Without Storage:	No
Manifest Broker:	No
Sub-Part P Indicator:	No

Handler - Owner Operator:

Owner/Operator Indicator:	Owner
Owner/Operator Name: HANH VUONG	
Legal Status:	Other
Date Became Current:	Not reported
Date Ended Current:	Not reported
Owner/Operator Address:	4605 W ROY CIR
Owner/Operator City,State,Zip:	SANTA ANA, CA 92704
Owner/Operator Telephone:	408-644-9899
Owner/Operator Telephone Ext:	Not reported
Owner/Operator Fax:	Not reported
Owner/Operator Email:	Not reported

Owner/Operator Indicator:	Operator
Owner/Operator Name: JEFFREY VUONG	
Legal Status:	Other
Date Became Current:	Not reported
Date Ended Current:	Not reported
Owner/Operator Address:	4605 W ROY CIR
Owner/Operator City,State,Zip:	SANTA ANA, CA 92704
Owner/Operator Telephone:	408-644-9899
Owner/Operator Telephone Ext:	Not reported
Owner/Operator Fax:	Not reported
Owner/Operator Email:	Not reported

Historic Generators:

Receive Date:	20191004
Handler Name: HANH VUONG	
Federal Waste Generator Description:	Not a generator, verified
State District Owner:	Not reported
Large Quantity Handler of Universal Waste:	No

HANH VUONG (Continued) **1025856845**

Recognized Trader Importer:	No
Recognized Trader Exporter:	No
Spent Lead Acid Battery Importer:	No
Spent Lead Acid Battery Exporter:	No
Current Record:	Yes
Non Storage Recycler Activity:	Not reported
Electronic Manifest Broker:	Not reported

List of NAICS Codes and Descriptions:

NAICS Code:	56299
NAICS Description:	ALL OTHER WASTE MANAGEMENT SERVICES

Facility Has Received Notices of Violations:

Violations:	No Violations Found

Evaluation Action Summary:

Evaluations:	No Evaluations Found

D32 **P & B AUTO BODY REPAIR** **CERS HAZ WASTE** **S113036344**
WNW **4525 W 1ST ST** **HWTS** **N/A**
1/8-1/4 **SANTA ANA, CA 92703** **HAZNET**
0.146 mi. **CERS**
772 ft. **Site 1 of 16 in cluster D**

Relative: Higher
Actual: 67 ft.

CERS HAZ WASTE:

Name:	FRANKS COMPUTERIZED AUTO CTR
Address:	4525 W 1ST ST STE A
City,State,Zip:	SANTA ANA, CA 92703
Site ID:	439941
CERS ID:	10539271
CERS Description:	Hazardous Waste Generator

Name:	ALFA AUTO REPAIR INC
Address:	4525 W 1ST ST STE B
City,State,Zip:	SANTA ANA, CA 92703
Site ID:	413991
CERS ID:	10539259
CERS Description:	Hazardous Waste Generator

HWTS:

Name:	P & B AUTO BODY REPAIR
Address:	4525 W 1ST ST
Address 2:	Not reported
City,State,Zip:	SANTA ANA, CA 92703
EPA ID:	CAL000037158
Inactive Date:	06/30/2003
Create Date:	08/01/1990
Last Act Date:	Not reported
Mailing Name:	Not reported
Mailing Address:	4525 W 1ST ST
Mailing Address 2:	Not reported
Mailing City,State,Zip:	SANTA ANA, CA 927030000
Owner Name:	ROGER PANG
Owner Address:	4525 W FIRST ST #C
Owner Address 2:	Not reported

P & B AUTO BODY REPAIR (Continued) **S113036344**

Owner City,State,Zip:	SANTA ANA, CA 927030000
Owner Phone:	Not reported
Owner Fax:	Not reported
Contact Name:	ROGER PANG
Contact Address:	4525 W FIRST ST #C
Contact Address 2:	Not reported
City,State,Zip:	SANTA ANA, CA 927030000
Contact Phone:	Not reported
Contact Fax:	Not reported
Facility Status:	Inactive
Facility Type:	PERMANENT
Category:	STATE
Latitude:	33.745109
Longitude:	-117.929062

HAZNET:

Name:	P & B AUTO BODY REPAIR
Address:	4525 W 1ST ST
Address 2:	Not reported
City,State,Zip:	SANTA ANA, CA 927030000
Contact:	ROGER PANG
Telephone:	7148398936
Mailing Name:	Not reported
Mailing Address:	4525 W 1ST ST
Year:	2002
Gepaid:	CAL000037158
TSD EPA ID:	CAD008252405
CA Waste Code:	214 - Unspecified solvent mixture
Disposal Method:	R01 - Recycler
Tons:	0.162
Year:	1999
Gepaid:	CAL000037158
TSD EPA ID:	CAD008252405
CA Waste Code:	214 - Unspecified solvent mixture
Disposal Method:	R01 - Recycler
Tons:	0.162
Year:	1997
Gepaid:	CAL000037158
TSD EPA ID:	CAD008252405
CA Waste Code:	214 - Unspecified solvent mixture
Disposal Method:	R01 - Recycler
Tons:	0.18
Year:	1995
Gepaid:	CAL000037158
TSD EPA ID:	CAD008252405
CA Waste Code:	214 - Unspecified solvent mixture
Disposal Method:	R01 - Recycler
Tons:	0.18
Year:	1994
Gepaid:	CAL000037158
TSD EPA ID:	CAD008252405
CA Waste Code:	214 - Unspecified solvent mixture

P & B AUTO BODY REPAIR (Continued) **S113036344**

Disposal Method:	R01 - Recycler
Tons:	0.1152
Year:	1992
Gepaid:	CAL000037158
TSD EPA ID:	CAD008252405
CA Waste Code:	214 - Unspecified solvent mixture
Disposal Method:	R01 - Recycler
Tons:	0.0834
Year:	1992
Gepaid:	CAL000037158
TSD EPA ID:	CAT000613893
CA Waste Code:	212 - Oxygenated solvents (acetone, butanol, ethyl acetate, etc.)
Disposal Method:	H01 - Transfer Station
Tons:	0.048
Year:	1991
Gepaid:	CAL000037158
TSD EPA ID:	CAT000613893
CA Waste Code:	212 - Oxygenated solvents (acetone, butanol, ethyl acetate, etc.)
Disposal Method:	H01 - Transfer Station
Tons:	0.096
Year:	1990
Gepaid:	CAL000037158
TSD EPA ID:	CAT000613893
CA Waste Code:	212 - Oxygenated solvents (acetone, butanol, ethyl acetate, etc.)
Disposal Method:	H01 - Transfer Station
Tons:	0.102

Additional Information:

Year:	2002
Gen EPA ID:	CAL000037158
Shipment Date:	20020110
Creation Date:	3/7/2002 0:00:00
Receipt Date:	20020110
Manifest ID:	21414915
Trans EPA ID:	CAD008252405
Trans Name:	Not reported
Trans 2 EPA ID:	Not reported
Trans 2 Name:	Not reported
TSDF EPA ID:	CAD008252405
Trans Name:	Not reported
TSDF Alt EPA ID:	CAD008252405
TSDF Alt Name:	Not reported
Waste Code Description:	214 - Unspecified solvent mixture
RCRA Code:	D001
Meth Code:	R01 - Recycler
Quantity Tons:	0.162
Waste Quantity:	45
Quantity Unit:	G
Additional Code 1:	Not reported
Additional Code 2:	Not reported
Additional Code 3:	Not reported

P & B AUTO BODY REPAIR (Continued) **S113036344**

Additional Code 4: Not reported
Additional Code 5: Not reported

Additional Information:
Year: 1999
Gen EPA ID: CAL000037158

Shipment Date: 19991105
Creation Date: 1/11/2000 0:00:00
Receipt Date: 19991105
Manifest ID: 99494334
Trans EPA ID: CAD008252405
Trans Name: Not reported
Trans 2 EPA ID: Not reported
Trans 2 Name: Not reported
TSDF EPA ID: CAD008252405
Trans Name: Not reported
TSDF Alt EPA ID: CAD008252405
TSDF Alt Name: Not reported
Waste Code Description: 214 - Unspecified solvent mixture
RCRA Code: D001
Meth Code: R01 - Recycler
Quantity Tons: 0.162
Waste Quantity: 45
Quantity Unit: G
Additional Code 1: Not reported
Additional Code 2: Not reported
Additional Code 3: Not reported
Additional Code 4: Not reported
Additional Code 5: Not reported

Additional Information:
Year: 1997
Gen EPA ID: CAL000037158

Shipment Date: 19970818
Creation Date: 7/23/1998 0:00:00
Receipt Date: 19970818
Manifest ID: 96701154
Trans EPA ID: CAD008252405
Trans Name: Not reported
Trans 2 EPA ID: Not reported
Trans 2 Name: Not reported
TSDF EPA ID: CAD008252405
Trans Name: Not reported
TSDF Alt EPA ID: CAD008252405
TSDF Alt Name: Not reported
Waste Code Description: 214 - Unspecified solvent mixture
RCRA Code: D001
Meth Code: R01 - Recycler
Quantity Tons: 0.18
Waste Quantity: 50
Quantity Unit: G
Additional Code 1: Not reported
Additional Code 2: Not reported
Additional Code 3: Not reported

P & B AUTO BODY REPAIR (Continued) **S113036344**

Additional Code 4: Not reported
Additional Code 5: Not reported

Additional Information:
Year: 1995
Gen EPA ID: CAL000037158

Shipment Date: 19951009
Creation Date: 7/26/1996 0:00:00
Receipt Date: 19951009
Manifest ID: 95472204
Trans EPA ID: CAD008252405
Trans Name: Not reported
Trans 2 EPA ID: Not reported
Trans 2 Name: Not reported
TSDF EPA ID: CAD008252405
Trans Name: Not reported
TSDF Alt EPA ID: Not reported
TSDF Alt Name: Not reported
Waste Code Description: 214 - Unspecified solvent mixture
RCRA Code: D001
Meth Code: R01 - Recycler
Quantity Tons: 0.18
Waste Quantity: 50
Quantity Unit: G
Additional Code 1: Not reported
Additional Code 2: Not reported
Additional Code 3: Not reported
Additional Code 4: Not reported
Additional Code 5: Not reported

Additional Information:
Year: 1994
Gen EPA ID: CAL000037158

Shipment Date: 19940218
Creation Date: 9/15/1995 0:00:00
Receipt Date: 19940222
Manifest ID: 92607174
Trans EPA ID: CAD008252405
Trans Name: Not reported
Trans 2 EPA ID: Not reported
Trans 2 Name: Not reported
TSDF EPA ID: CAD008252405
Trans Name: Not reported
TSDF Alt EPA ID: CAD008252405
TSDF Alt Name: Not reported
Waste Code Description: 214 - Unspecified solvent mixture
RCRA Code: Not reported
Meth Code: R01 - Recycler
Quantity Tons: 0.1152
Waste Quantity: 32
Quantity Unit: G
Additional Code 1: Not reported
Additional Code 2: Not reported
Additional Code 3: Not reported

P & B AUTO BODY REPAIR (Continued) **S113036344**

Additional Code 4: Not reported
Additional Code 5: Not reported

CERS:
Name: FRANKS COMPUTERIZED AUTO CTR
Address: 4525 W 1ST ST STE A
City,State,Zip: SANTA ANA, CA 92703
Site ID: 439941
CERS ID: 10539271
CERS Description: Chemical Storage Facilities

Violations:
Site ID: 439941
Site Name: FRANKS COMPUTERIZED AUTO CTR
Violation Date: 10-30-2014
Citation: HSC 6.95 25508(a)(1) - California Health and Safety Code, Chapter 6.95, Section(s) 25508(a)(1)
Violation Description: Failure to complete and electronically submit hazardous material inventory information for all reportable hazardous materials on site at or above reportable quantities.
Violation Notes: Returned to compliance on 06/22/2018.
Violation Division: Orange County Environmental Health
Violation Program: HMRRP
Violation Source: CERS,

Site ID: 439941
Site Name: FRANKS COMPUTERIZED AUTO CTR
Violation Date: 08-16-2018
Citation: 22 CCR 12 66262.12 - California Code of Regulations, Title 22, Chapter 12, Section(s) 66262.12
Violation Description: Failure to obtain an Identification Number prior to treating, storing, disposing of, transporting or offering for transportation any hazardous waste.
Violation Notes: Returned to compliance on 02/06/2019. OBSERVATION: Facility does not have an active EPA ID number with the appropriate owner to manage hazardous waste. EPA ID#CAL000069654 belongs to the previous owner of this business. CORRECTIVE ACTION: Apply for a new EPA ID number through the Department of Toxic Substances Control via DTSC form 1358. Submit documentation to this agency within 30 days.
Violation Division: Orange County Environmental Health
Violation Program: HW
Violation Source: CERS,

Site ID: 439941
Site Name: FRANKS COMPUTERIZED AUTO CTR
Violation Date: 09-09-2020
Citation: 22 CCR 12 66262.12 - California Code of Regulations, Title 22, Chapter 12, Section(s) 66262.12
Violation Description: Failure to obtain an Identification Number prior to treating, storing, disposing of, transporting or offering for transportation any hazardous waste.
Violation Notes: Returned to compliance on 04/09/2021. OBSERVATION: The generator has not obtained a valid EPA ID number following a change of ownership. CORRECTIVE ACTION: Please obtain an EPA ID number by submitting DTSC form 1358 to the Department of Toxic Substances Control within 5 business days. Notify this agency when the new number has been issued.
Violation Division: Orange County Environmental Health

P & B AUTO BODY REPAIR (Continued) **S113036344**

Violation Program:	HW
Violation Source:	CERS,
Site ID:	439941
Site Name:	FRANKS COMPUTERIZED AUTO CTR
Violation Date:	06-21-2018
Citation:	22 CCR 12 66262.34(f) - California Code of Regulations, Title 22, Chapter 12, Section(s) 66262.34(f)
Violation Description:	Failure to properly label hazardous waste accumulation containers and portable tanks with the following requirements: "Hazardous Waste", name and address of the generator, physical and chemical characteristics of the Hazardous Waste, and starting accumulation date.
Violation Notes:	Returned to compliance on 06/21/2018. OBSERVATION: 120-gal waste oil cube, 240-gal waste oil cube and 55-gal waste oil drum did not have labels. All hazardous waste containers shall be marked with the following information: 1) the words Hazardous Waste 2) name and address of generator 3) hazardous properties 4) physical state 5) composition (contents) 6) accumulation start date. CORRECTIVE ACTION: Provided facility with appropriate labels with all required information. Issue corrected on site.
Violation Division:	Orange County Environmental Health
Violation Program:	HW
Violation Source:	CERS,
Site ID:	439941
Site Name:	FRANKS COMPUTERIZED AUTO CTR
Violation Date:	08-17-2023
Citation:	HSC 6.95 25508.2 - California Health and Safety Code, Chapter 6.95, Section(s) 25508.2
Violation Description:	Failure to annually review and electronically certify that the business plan is complete and accurate on or before the annual due date.
Violation Notes:	Returned to compliance on 09/06/2023. The facility failed to annually review and submit the Hazardous Materials Business Plan (HMBP) in CERS for 2023.
Violation Division:	Orange County Environmental Health
Violation Program:	HMRRP
Violation Source:	CERS,
Site ID:	439941
Site Name:	FRANKS COMPUTERIZED AUTO CTR
Violation Date:	06-21-2018
Citation:	22 CCR 15 66265.173 - California Code of Regulations, Title 22, Chapter 15, Section(s) 66265.173
Violation Description:	Failure to meet the following container management requirements: (a) A container holding hazardous waste must always be closed during storage, except when it is necessary to add or remove waste. (b) A container holding hazardous waste must not be opened, handled, or stored in a manner which may rupture the container or cause it to leak.
Violation Notes:	Returned to compliance on 02/06/2019. OBSERVATION: 55-gal drum of metal oil filters and 55-gal drum paper oil filters did not have lids. All hazardous waste containers shall be closed at all times except when adding or removing waste. CORRECTIVE ACTION: Immediately close these containers and ensure all hazardous waste containers are closed when not adding or removing waste. Provide documentation to this

P & B AUTO BODY REPAIR (Continued) **S113036344**

agency showing containers have been closed via pictures. Re-inspection may occur in approximately 30 days.
Violation Division: Orange County Environmental Health
Violation Program: HW
Violation Source: CERS,

Site ID: 439941
Site Name: FRANKS COMPUTERIZED AUTO CTR
Violation Date: 01-29-2014
Citation: 22 CCR 15 66265.173 - California Code of Regulations, Title 22, Chapter 15, Section(s) 66265.173
Violation Description: Failure to properly close hazardous waste containers when not in active use.
Violation Notes: Returned to compliance on 01/30/2014. The waste coolant container is not properly closed.
Violation Division: Orange County Environmental Health
Violation Program: HW
Violation Source: CERS,

Site ID: 439941
Site Name: FRANKS COMPUTERIZED AUTO CTR
Violation Date: 10-30-2014
Citation: HSC 6.95 25508(d) - California Health and Safety Code, Chapter 6.95, Section(s) 25508(d)
Violation Description: Failure to complete and/or electronically submit a business plan when storing/handling a hazardous material at or above reportable quantities.
Violation Notes: Returned to compliance on 06/22/2018.
Violation Division: Orange County Environmental Health
Violation Program: HMRRP
Violation Source: CERS,

Site ID: 439941
Site Name: FRANKS COMPUTERIZED AUTO CTR
Violation Date: 09-09-2020
Citation: 22 CCR 12 66262.34(f) - California Code of Regulations, Title 22, Chapter 12, Section(s) 66262.34(f)
Violation Description: Failure to properly label hazardous waste accumulation containers and portable tanks with the following requirements: "Hazardous Waste", name and address of the generator, physical and chemical characteristics of the Hazardous Waste, and starting accumulation date.
Violation Notes: Returned to compliance on 09/09/2020. OBSERVATION: The labels on all containers of waste were faded/illegible. CORRECTIVE ACTION: New labels were placed on the containers. Violation corrected.
Violation Division: Orange County Environmental Health
Violation Program: HW
Violation Source: CERS,

Site ID: 439941
Site Name: FRANKS COMPUTERIZED AUTO CTR
Violation Date: 11-03-2016
Citation: 22 CCR 12 66262.34(f) - California Code of Regulations, Title 22, Chapter 12, Section(s) 66262.34(f)
Violation Description: Failure to properly label hazardous waste accumulation containers and portable tanks with the following requirements: "Hazardous Waste", name and address of the generator, physical and chemical

P & B AUTO BODY REPAIR (Continued) **S113036344**

	characteristics of the Hazardous Waste, and starting accumulation date.
Violation Notes:	Returned to compliance on 11/03/2016. All hazardous waste containers must have a label stating the generator's name and address, contents of the container and the content's physical and chemical properties, and the start date of accumulation which is the date new hazardous waste begins accumulation in an empty container. Labels were provided, filled out and put on the hazardous waste containers. Violation abated.
Violation Division:	Orange County Environmental Health
Violation Program:	HW
Violation Source:	CERS,
Site ID:	439941
Site Name:	FRANKS COMPUTERIZED AUTO CTR
Violation Date:	01-29-2014
Citation:	22 CCR 12 66262.34(f) - California Code of Regulations, Title 22, Chapter 12, Section(s) 66262.34(f)
Violation Description:	Failure to properly label hazardous waste accumulation containers with the following requirements: "Hazardous Waste", name and address of the generator, physical and chemical characteristics of the Hazardous Waste, and starting accumulation date.
Violation Notes:	Returned to compliance on 01/30/2014. The waste oil and waste coolant containers had labels that were not readable.
Violation Division:	Orange County Environmental Health
Violation Program:	HW
Violation Source:	CERS,
Site ID:	439941
Site Name:	FRANKS COMPUTERIZED AUTO CTR
Violation Date:	06-21-2018
Citation:	HSC 6.95 25505(a)(4) - California Health and Safety Code, Chapter 6.95, Section(s) 25505(a)(4)
Violation Description:	Failure to provide initial and annual training to all employees in safety procedures in the event of a release or threatened release of a hazardous material or failure to document and maintain training records for a minimum of three years.
Violation Notes:	Returned to compliance on 02/08/2019. OBSERVATION: Annual training documentation for all applicable employees was not available for review. CORRECTIVE ACTION: Submit documentation to this agency demonstrating that employees have received training on safe handling of hazardous materials and the Emergency Response Plan within 30 days.
Violation Division:	Orange County Environmental Health
Violation Program:	HMRRP
Violation Source:	CERS,

Evaluation:

Eval General Type:	Other/Unknown
Eval Date:	01-29-2014
Violations Found:	No
Eval Type:	Other, not routine, done by local agency
Eval Notes:	Facility is required and has been notified to electronically submit Hazardous Materials Business Emergency Plans and Chemical Inventory Form(s) by 2/29/14. Facility can submit forms electronically by going to www.esubmit.ocgov.com and requesting a username and password. User guides and tutorials are located on the home page to help you get started. If you are having trouble, please contact 714-433-6000.

P & B AUTO BODY REPAIR (Continued) **S113036344**

Eval Division: Orange County Environmental Health
Eval Program: HMRRP
Eval Source: CERS,

Eval General Type: Other/Unknown
Eval Date: 02-15-2019
Violations Found: No
Eval Type: Other, not routine, done by local agency
Eval Notes: The purpose of this off site inspection is to follow up on a violation that was documented during the routine inspection on 6/21/18. The facility has submitted training documentation to this Agency. According to the document, training on the Emergency Plan was completed on February 8, 2019. This violation has been corrected.

Eval Division: Orange County Environmental Health
Eval Program: HMRRP
Eval Source: CERS,

Eval General Type: Compliance Evaluation Inspection
Eval Date: 05-02-2016
Violations Found: No
Eval Type: Routine done by local agency
Eval Notes: Onsite to conduct a routine hazardous material business emergency plan HMBEP inspection. Consent to inspect and take photos if necessary was granted by an employee, Bill Nguyen. No photos were taken on this date. The following were observed: 55-gallons synthetic ATF 55-gallons ATF 100-gallons Dextron transmission fluid 200-gallons 5w-30 200-gallons 5w-20 200-gallons of waste oil 55-gallons of waste antifreeze A copy of this report will be sent to frankbui53@yahoo.com

Eval Division: Orange County Environmental Health
Eval Program: HMRRP
Eval Source: CERS,

Eval General Type: Other/Unknown
Eval Date: 09-06-2023
Violations Found: No
Eval Type: Other, not routine, done by local agency
Eval Notes: The purpose of this on-site inspection is to follow up on a violation that was noted on a previous inspection report dated 08/17/2023. Violation 1010008 has been corrected. The documents were reviewed by this agency. The facility has no open HMBP violations. No further action is required. Emailed a copy of this report to rachelvo0108@gmail.com.

Eval Division: Orange County Environmental Health
Eval Program: HMRRP
Eval Source: CERS,

Eval General Type: Compliance Evaluation Inspection
Eval Date: 09-09-2020
Violations Found: No
Eval Type: Routine done by local agency
Eval Notes: Observed the facility and inspected hazardous materials storage. The following materials were observed in amounts that meet or exceed the minimum volumes required for disclosure: - 340 gal used oil - 2 X 240 gal new oil REQUIREMENT FOR ELECTRONIC SUBMITTAL OF HMBP DOCUMENTS: This report serves as notice that the facility must submit the following documents electronically within 30 days of this report: - Business Activities - Owner/Operator Information - Hazardous Materials

P & B AUTO BODY REPAIR (Continued) **S113036344**

Inventory - Site Map - Emergency Response Plan - Employee Training Plan The facility is responsible for identifying all hazardous materials, to include hazardous wastes, which are above disclosure thresholds. If there is a change in the type or amount of chemicals that are maintained on site, please submit revised documents (electronically) within 30 days of the change. Hazardous Materials documents can be submitted via the California Environmental Reporting System (CERS) located at [Truncated]

Eval Division: Orange County Environmental Health
Eval Program: HMRRP
Eval Source: CERS,

Eval General Type: Compliance Evaluation Inspection
Eval Date: 09-09-2020
Violations Found: Yes
Eval Type: Routine done by local agency
Eval Notes: A change of ownership occurred on 9/1/2019. Walked throughout the facility. Observed hazardous waste storage areas. Containers were closed and properly labeled. Manifests were available and reviewed. Employees are reported to be trained. Emergency plan updated and posted in office. No hazardous waste or universal waste observed in the dumpster/enclosure area.

Eval Division: Orange County Environmental Health
Eval Program: HW
Eval Source: CERS,

Eval General Type: Other/Unknown
Eval Date: 12-07-2020
Violations Found: No
Eval Type: Other, not routine, done by local agency
Eval Notes: The purpose of this offsite inspection report is to follow up on a violation that was noted on a previous inspection report. The following violation is outstanding and must be corrected immediately: - I352: Failure to obtain an Identification Number prior to treating, storing, disposing of, transporting or offering for transportation any hazardous waste.

Eval Division: Orange County Environmental Health
Eval Program: HW
Eval Source: CERS,

Eval General Type: Compliance Evaluation Inspection
Eval Date: 06-21-2018
Violations Found: Yes
Eval Type: Routine done by local agency
Eval Notes: Not reported

Eval Division: Orange County Environmental Health
Eval Program: HW
Eval Source: CERS,

Eval General Type: Compliance Evaluation Inspection
Eval Date: 06-21-2018
Violations Found: Yes
Eval Type: Routine done by local agency
Eval Notes: On site for routine Hazardous Materials Business Plan inspection. Observed the following hazardous materials on site: - 415 gal of waste oil (120 gal cube, 240 gal cube, 55-gal drum) - 480 gal of new oil (two 240 gal cubes) - 120 gal of automatic transmission fluid Per

P & B AUTO BODY REPAIR (Continued) **S113036344**

Health and Safety Code Ch. 6.95, businesses that handle and store hazardous materials within reportable thresholds (55 gal of a liquid, 500 pounds of a solid, 200 cubic feet of a compressed gas) must prepare and implement a Hazardous Materials Business Plan (HMBP) which includes a chemical inventory, site map, emergency response plan and training plan. HMBP must be submitted annually on-line through the California Environmental Reporting System (CERS) before March 1st of every year.

Eval Division: Orange County Environmental Health
Eval Program: HMRRP
Eval Source: CERS,

Eval General Type: Other/Unknown
Eval Date: 06-22-2018
Violations Found: No
Eval Type: Other, not routine, done by local agency
Eval Notes: Facility has prepared and implemented a Hazardous Materials Business Plan and submitted all required elements (chemical inventory, site map, emergency response plan, and training plan) electronically on the California Environmental Reporting System (CERS.) Violations I292 and I169 have been closed.

Eval Division: Orange County Environmental Health
Eval Program: HMRRP
Eval Source: CERS,

Eval General Type: Other/Unknown
Eval Date: 08-07-2015
Violations Found: No
Eval Type: Other, not routine, done by local agency
Eval Notes: Not reported

Eval Division: Orange County Environmental Health
Eval Program: HMRRP
Eval Source: CERS,

Eval General Type: Compliance Evaluation Inspection
Eval Date: 08-16-2018
Violations Found: No
Eval Type: Routine done by local agency
Eval Notes: On site for close-out inspection. Previous owner (Frank Bui) has sold the business on 7/31/18 and new owner is currently operating. Facility has following chemical inventory in reportable quantities: - 360 gal of used oil (120 gal aboveground tank + 240 gal aboveground tank) - 480 gal of new oil (two 240 gal aboveground tanks) - 55 gal of waste antifreeze

Eval Division: Orange County Environmental Health
Eval Program: HMRRP
Eval Source: CERS,

Eval General Type: Compliance Evaluation Inspection
Eval Date: 08-16-2018
Violations Found: No
Eval Type: Routine done by local agency
Eval Notes: On site for routine Hazardous Materials Business Plan inspection. Facility underwent ownership change on 7/31/18. Facility has the following hazardous materials on site in reportable quantities (all sizes are approximate): - 360 gal of used oil (120 gal aboveground tank + 240 gal aboveground tank) - 480 gal of new oil (two 240 gal

P & B AUTO BODY REPAIR (Continued) **S113036344**

aboveground tanks) - 55 gal waste antifreeze Per California Health and Safety Code Ch. 6.95, all facilities that store and handle hazardous materials in reportable quantities (55 gal of a liquid, 500 lbs of a solid, 200 cubic feet of a compressed gas) must prepare and implement a Hazardous Materials Business Plan (HMBP) which includes the following: a chemical inventory, facility site map, Emergency Response Plan and Training Plan. The HMBP must be submitted electronically through the California Environmental Reporting System (CERS - http://cers.calepa.ca.gov) and must be renewed by March 1st of every year. Please create an account [Truncated]

Eval Division: Orange County Environmental Health
Eval Program: HMRRP
Eval Source: CERS,

Eval General Type: Compliance Evaluation Inspection
Eval Date: 08-16-2018
Violations Found: Yes
Eval Type: Routine done by local agency
Eval Notes: On site for routine Hazardous Waste inspection. Facility underwent a change of ownership on 7/31/18. Observed the following hazardous wastes on site: - 360 gal of used oil (120 gal aboveground tank + 240 gal aboveground tank) - 55 gal waste antifreeze - 55 gal drum of metal oil filters - 55 gal drum of paper oil filters Reviewed waste manifests. Checked perimeter of facility and trash cans.
Eval Division: Orange County Environmental Health
Eval Program: HW
Eval Source: CERS,

Eval General Type: Other/Unknown
Eval Date: 09-27-2017
Violations Found: No
Eval Type: Other, not routine, done by local agency
Eval Notes: AEO - Created tab in Master Spreadsheet, linked all documents;
Eval Division: Orange County Environmental Health
Eval Program: HMRRP
Eval Source: CERS,

Eval General Type: Compliance Evaluation Inspection
Eval Date: 11-03-2016
Violations Found: Yes
Eval Type: Routine done by local agency
Eval Notes: INSPECTOR COMMENTS: On site for a routine hazardous waste inspection. Consent to inspect and take any necessary photos was given by Frank Bui, Owner. Walked throughout the facility and observed hazardous waste storage areas. Containers were closed, but not labeled. Labels were provided and placed on containers with the start date of accumulation being the last time waste was hauled on 10/21/16. Manifests were available and reviewed. Employees are reported to be trained. Emergency plan is not maintained. A perimeter walk was conducted. The business shares a dumpster with two neighboring businesses. No signs of illegal dumping were observed. No outstanding hazardous waste violations were observed this date. A copy of this inspection report was sent to Frank Bui at frankbui53@yahoo.com.
Eval Division: Orange County Environmental Health
Eval Program: HW
Eval Source: CERS,

P & B AUTO BODY REPAIR (Continued) **S113036344**

Eval General Type: Other/Unknown
Eval Date: 02-01-2019
Violations Found: No
Eval Type: Other, not routine, done by local agency
Eval Notes: On site to follow up on outstanding violations that were issued during the routine inspection conducted on 6/21/18. I617 - The 55-gallon containers of used oil and fuel filters had properly fitting lids and were closed while in storage. I352- The facility has obtained a valid EPA ID number (CAL000438618) under the new ownership. Violations I617 and I352 have been corrected. No further corrective action required.
Eval Division: Orange County Environmental Health
Eval Program: HW
Eval Source: CERS,

Eval General Type: Other/Unknown
Eval Date: 08-17-2023
Violations Found: Yes
Eval Type: Other, not routine, done by local agency
Eval Notes: According to the CERS database, your business remains out of compliance with the annual certification requirement and a violation is being cited. Businesses are required to annually review and certify that their information in the California Electronic Reporting System (CERS) is complete, accurate and in compliance by March 1st. Your business was notified via email on 5/4/23 that your facility was out of compliance with this requirement. Please visit https://cers.calepa.ca.gov/ to access CERS and submit your completed HMBP forms. Failure to submit HMBEP forms is a violation of the California Health & Safety Code and California Code of Regulations. Progressive enforcement will be taken by this Agency if a submittal/certification has not been completed within 30 days of this report. Mailed a copy of this report to the mailing address provided.
Eval Division: Orange County Environmental Health
Eval Program: HMRRP
Eval Source: CERS,

Eval General Type: Compliance Evaluation Inspection
Eval Date: 09-06-2023
Violations Found: No
Eval Type: Routine done by local agency
Eval Notes: On site to conduct a routine hazardous waste generator inspection. Consent to enter and inspect was granted by Rick Le, Owner. Facility is a small quantity generator of automotive repair wastes. Observed the facility and inspected the hazardous waste storage area. Containers were closed and properly labeled. No hazardous waste was observed in the dumpster. The following hazardous wastes were observed: -2 x 55 gal. tank of Used Oil -1 x 220 gal. tank of Used Oil -1 x 55 gal. drum of Used Paper Oil Filters -1 x 55 gal. drum of Used Metal Oil Filters Verified the number of employees on site, 4. Employees were reported to be trained. Hazardous waste manifests and emergency response plan were reviewed. No hazardous waste violations were observed during the inspection. Emailed a copy of this report to rachelvo0108@gmail.com.
Eval Division: Orange County Environmental Health
Eval Program: HW
Eval Source: CERS,

Eval General Type: Compliance Evaluation Inspection

P & B AUTO BODY REPAIR (Continued) **S113036344**

Eval Date: 01-29-2014
Violations Found: Yes
Eval Type: Routine done by local agency
Eval Notes: On site for a routine hazardous waste inspection. Met with Frank Bui, owner, who granted consent to inspect and to take photos if needed. Conducted a walk-thru and perimeter inspection of the facility including an observation of the shared trash dumpster. Observed that the waste containers (2-55 gal waste oil, 1-55 used oil filters and 1-55 gal waste coolant) are properly labeled and stored closed. The waste coolant and waste oil were re-labeled during the inspection. Also, the used oil filters and waste coolant drum were closed during the inspection. Reviewed manifests/invoices from Action Oil who was on site during the inspection. These manifests are properly maintained. Emergency numbers are posted.
Eval Division: Orange County Environmental Health
Eval Program: HW
Eval Source: CERS,

Eval General Type: Other/Unknown
Eval Date: 02-01-2019
Violations Found: No
Eval Type: Other, not routine, done by local agency
Eval Notes: On site to follow up on the violation that was issued during the routine inspection conducted on 6/21/18. The following violations are still outstanding and must be corrected IMMEDIATELY: I239- Failure to provide initial and annual training to all employees in safety procedures in the event of a release or threatened release of a hazardous material or failure to document and maintain training records for a minimum of three years CORRECTIVE ACTION: Please provide training records for the Hazardous Materials Business Plan with the following information documented: topic of training, date, employee name, employee signature. Submit documents to this Agency within 30 days.
Eval Division: Orange County Environmental Health
Eval Program: HMRRP
Eval Source: CERS,

Eval General Type: Other/Unknown
Eval Date: 06-08-2021
Violations Found: No
Eval Type: Other, not routine, done by local agency
Eval Notes: This Agency has confirmed that the facility has obtained an EPA ID number, CAL000461766. The following violation has been corrected: - I352: Failure to obtain an Identification Number prior to treating, storing, disposing of, transporting or offering for transportation any hazardous waste The facility has no outstanding violations.
Eval Division: Orange County Environmental Health
Eval Program: HW
Eval Source: CERS,

Eval General Type: Compliance Evaluation Inspection
Eval Date: 08-16-2018
Violations Found: No
Eval Type: Routine done by local agency
Eval Notes: On site for close-out inspection. Previous owner (Frank Bui) has sold the business on 7/31/2018 and new owner is currently operating. Facility has the following hazardous wastes: - 360 gal of used oil

P & B AUTO BODY REPAIR (Continued) **S113036344**

(120 gal aboveground tank + 240 gal aboveground tank) - 55 gal waste antifreeze - 55 gal drum of metal oil filters - 55 gal drum of paper oil filters Check perimeter of facility and trash cans; no illegal disposal of hazardous wastes observed. Reviewed manifests, all wastes were picked up within required time lines and accumulation times are current.

Eval Division: Orange County Environmental Health
Eval Program: HW
Eval Source: CERS,

Eval General Type: Compliance Evaluation Inspection
Eval Date: 09-06-2023
Violations Found: No
Eval Type: Routine done by local agency
Eval Notes: On site to conduct a routine Hazardous Materials Business Plan (HMBP) inspection. Consent to enter and inspect was granted by Rick Le, Owner. Observed the facility and inspected the hazardous materials storage area. The following materials were observed in reportable quantities: -2 x 55 gal. tank of Used Oil -1 x 220 gal. tank of Used Oil -2 x 220 gal. tank of Motor Oil -30 x 1 gal. plastic boxes of Motor Oil -4 x 6 gal. Bag-in-Box of Motor Oil Verified HMBP components submitted in the California Environmental Reporting System (CERS) on 09/06/2023. Employee training records were reviewed. The facility is responsible for identifying all hazardous materials, to include hazardous wastes, which are above disclosure thresholds (55 gallons - liquid, 500 lbs - solid, 200 cu.ft. - gas). If there is a change in the type or 100% increase in the amount of chemicals that are maintained on site, please submit revised documents (electronically) within 30 days of the change. Please note, this fac

Eval Division: Orange County Environmental Health
Eval Program: HMRRP
Eval Source: CERS,

Eval General Type: Other/Unknown
Eval Date: 09-08-2015
Violations Found: No
Eval Type: Other, not routine, done by local agency
Eval Notes: 9/8: Spoke of the phone this date with Frank Bui and discussed the HMDBEP program. Discussed a time to call and go through the portal. Emailed Frank infomration about the portal and the esubmit program and the "Basics" PDF.

Eval Division: Orange County Environmental Health
Eval Program: HMRRP
Eval Source: CERS,

Eval General Type: Other/Unknown
Eval Date: 09-26-2017
Violations Found: No
Eval Type: Other, not routine, done by local agency
Eval Notes: AEO - Run hazardous waste stream, violation history, EPA profile, copies of inspection reports, researched Secretary of State website, and company website

Eval Division: Orange County Environmental Health
Eval Program: HMRRP
Eval Source: CERS,

Eval General Type: Other/Unknown

P & B AUTO BODY REPAIR (Continued) **S113036344**

Eval Date: 10-02-2017
Violations Found: No
Eval Type: Other, not routine, done by local agency
Eval Notes: AEO - prepare cover letter, draft enforcement order and all supporting documentation
Eval Division: Orange County Environmental Health
Eval Program: HMRRP
Eval Source: CERS,

Eval General Type: Other/Unknown
Eval Date: 10-04-2017
Violations Found: No
Eval Type: Other, not routine, done by local agency
Eval Notes: AEO - Final prep of case prior to review
Eval Division: Orange County Environmental Health
Eval Program: HMRRP
Eval Source: CERS,

Eval General Type: Other/Unknown
Eval Date: 10-30-2014
Violations Found: Yes
Eval Type: Other, not routine, done by local agency
Eval Notes: Orange County Environmental Health as the Certified Unified Program Agency (OC CUPA) is the administrating agency for the Hazardous Materials Disclosure and Business Emergency Plan programs (HMD/BEP) previously administered by the Orange County Fire Authority. During the months of August and December of 2013, the OC CUPA sent out letters to regulated businesses requesting them to electronically submit their HMD/BEP forms. Electronic submission of these forms is a legal requirement. Failure to submit HMD/BEP forms is in violation of the California Health & Safety Code Chapter 6.95. According to our records there is no electronic submission for this facility. Please go to www.esubmit.ocgov.com to request a username and password and submit your HMD/BEP forms within the next 30 days. Businesses may also submit forms via the California Environmental Reporting System. Please verify that all owner information that is prepopulated on the E-Submit Portal is still [Truncated]
Eval Division: Orange County Environmental Health
Eval Program: HMRRP
Eval Source: CERS,

Eval General Type: Compliance Evaluation Inspection
Eval Date: 11-03-2016
Violations Found: Yes
Eval Type: Routine done by local agency
Eval Notes: INSPECTOR COMMENTS: On site for a routine Hazardous Materials and Business Emergency Plan (HMBEP) inspection. Consent to enter and inspect was given by Frank Bui, Owner. Observed the facility and inspection hazardous materials storage. The following materials were observed in amounts that meet or exceed the minimum volumes required for disclosure: - New Motor Oil (all grades), 655 gallons - Used Motor Oil, 360 gallons The business has not submitted an HMBEP. Spoke to Frank in regards to the purpose of the HMBEP program and how to start a California Environmental Reporting System (CERS) account. Businesses must submit forms via CERS at http://cers.calepa.ca.gov. Failure to correct the violations will result in the violations being elevated to Class I, which will require formal enforcement by OC CUPA in the form

P & B AUTO BODY REPAIR (Continued) **S113036344**

of an Administrative Enforcement Order (AEO) or referral to the District Attorney s Office, which will include the assessment of administrative [Truncated]

Eval Division: Orange County Environmental Health
Eval Program: HMRRP
Eval Source: CERS,

Enforcement Action:
Site ID: 439941
Site Name: FRANKS COMPUTERIZED AUTO CTR
Site Address: 4525 W 1ST ST STE A
Site City: SANTA ANA
Site Zip: 92703
Enf Action Date: 08-07-2015
Enf Action Type: Notice of Violation (Unified Program)
Enf Action Description: Notice of Violation Issued by the Inspector at the Time of Inspection
Enf Action Notes: Failure to Electronically Submit HMD/BEP.
Enf Action Division: Orange County Environmental Health
Enf Action Program: HMRRP
Enf Action Source: CERS,

Affiliation:
Affiliation Type Desc: Operator
Entity Name: FRANK S COMPUTERIZED AUTO CENTER
Entity Title: Not reported
Affiliation Address: Not reported
Affiliation City: Not reported
Affiliation State: Not reported
Affiliation Country: Not reported
Affiliation Zip: Not reported
Affiliation Phone: (714) 531-7908,

Affiliation Type Desc: Parent Corporation
Entity Name: FRANKS COMPUTERIZED AUTO CTR
Entity Title: Not reported
Affiliation Address: Not reported
Affiliation City: Not reported
Affiliation State: Not reported
Affiliation Country: Not reported
Affiliation Zip: Not reported
Affiliation Phone: ,

Affiliation Type Desc: Environmental Contact
Entity Name: Rick Le
Entity Title: Not reported
Affiliation Address: 4525 W. 1st st., unit A
Affiliation City: Santa Ana
Affiliation State: CA
Affiliation Country: Not reported
Affiliation Zip: 92703
Affiliation Phone: ,

Affiliation Type Desc: Identification Signer
Entity Name: Rick Le
Entity Title: Owner
Affiliation Address: Not reported

P & B AUTO BODY REPAIR (Continued) **S113036344**

Affiliation City: Not reported
Affiliation State: Not reported
Affiliation Country: Not reported
Affiliation Zip: Not reported
Affiliation Phone: ,

Affiliation Type Desc: CUPA District
Entity Name: Orange County Env Health
Entity Title: Not reported
Affiliation Address: 1241 East Dyer RoadSuite 120
Affiliation City: Santa Ana
Affiliation State: CA
Affiliation Country: Not reported
Affiliation Zip: 92705-5611
Affiliation Phone: (714) 433-6406,

Affiliation Type Desc: Document Preparer
Entity Name: Rachel Vo
Entity Title: Not reported
Affiliation Address: Not reported
Affiliation City: Not reported
Affiliation State: Not reported
Affiliation Country: Not reported
Affiliation Zip: Not reported
Affiliation Phone: ,

Affiliation Type Desc: Facility Mailing Address
Entity Name: Mailing Address
Entity Title: Not reported
Affiliation Address: 4525 W. 1st st., unit A
Affiliation City: Santa Ana
Affiliation State: CA
Affiliation Country: Not reported
Affiliation Zip: 92703
Affiliation Phone: ,

Affiliation Type Desc: Legal Owner
Entity Name: Rick Le
Entity Title: Not reported
Affiliation Address: 4525 W. 1st st., unit A
Affiliation City: Santa Ana
Affiliation State: CA
Affiliation Country: United States
Affiliation Zip: 92703
Affiliation Phone: (714) 531-7908,

Name: ALFA AUTO REPAIR INC
Address: 4525 W 1ST ST STE B
City,State,Zip: SANTA ANA, CA 92703
Site ID: 413991
CERS ID: 10539259
CERS Description: Chemical Storage Facilities

Violations:
Site ID: 413991
Site Name: ALFA AUTO REPAIR INC
Violation Date: 11-03-2016

P & B AUTO BODY REPAIR (Continued) **S113036344**

Citation:	HSC 6.95 25508(a)(1) - California Health and Safety Code, Chapter 6.95, Section(s) 25508(a)(1)
Violation Description:	Failure to establish and electronically submit an adequate emergency response plan and procedures for a release or threatened release of a hazardous material.
Violation Notes:	Returned to compliance on 11/03/2016. The Business Emergency Plan needs to be maintained or readily available on site in case of emergency. The business emergency plan which was submitted to eSubmit was provided for you. Violation corrected.
Violation Division:	Orange County Environmental Health
Violation Program:	HMRRP
Violation Source:	CERS,
Site ID:	413991
Site Name:	ALFA AUTO REPAIR INC
Violation Date:	11-03-2016
Citation:	HSC 6.95 25505(a)(4) - California Health and Safety Code, Chapter 6.95, Section(s) 25505(a)(4)
Violation Description:	Failure to provide initial and annual training to all employees in safety procedures in the event of a release or threatened release of a hazardous material or failure to document and maintain training records for a minimum of three years.
Violation Notes:	Returned to compliance on 11/03/2016. Employees were reported to be trained but there was no documentation. Employees need to be trained annually and documentation for up to 3 years of training records needs to be maintained on site. Training topics can include; going over safety date sheets of the chemicals on site, practicing evacuation drills, how to use fire extinguishers, how to respond to a spill, going over applicable laws and regulations. The documentation must consist of the topic, date, employee names and signatures.
Violation Division:	Orange County Environmental Health
Violation Program:	HMRRP
Violation Source:	CERS,
Site ID:	413991
Site Name:	ALFA AUTO REPAIR INC
Violation Date:	01-29-2014
Citation:	22 CCR 12 66262.34(f) - California Code of Regulations, Title 22, Chapter 12, Section(s) 66262.34(f)
Violation Description:	Failure to properly label hazardous waste accumulation containers with the following requirements: "Hazardous Waste", name and address of the generator, physical and chemical characteristics of the Hazardous Waste, and starting accumulation date.
Violation Notes:	Returned to compliance on 01/30/2014. The 55 gal and 30 gal waste oil containers were re-labeled during the inspection.
Violation Division:	Orange County Environmental Health
Violation Program:	HW
Violation Source:	CERS,
Site ID:	413991
Site Name:	ALFA AUTO REPAIR INC
Violation Date:	10-30-2014
Citation:	HSC 6.95 25508(d) - California Health and Safety Code, Chapter 6.95, Section(s) 25508(d)
Violation Description:	Failure to complete and/or electronically submit a business plan when storing/handling a hazardous material at or above reportable quantities.

P & B AUTO BODY REPAIR (Continued) **S113036344**

Violation Notes:	Returned to compliance on 11/29/2014.
Violation Division:	Orange County Environmental Health
Violation Program:	HMRRP
Violation Source:	CERS,
Site ID:	413991
Site Name:	ALFA AUTO REPAIR INC
Violation Date:	10-30-2014
Citation:	HSC 6.95 25508(a)(1) - California Health and Safety Code, Chapter 6.95, Section(s) 25508(a)(1)
Violation Description:	Failure to complete and electronically submit hazardous material inventory information for all reportable hazardous materials on site at or above reportable quantities.
Violation Notes:	Returned to compliance on 11/29/2014.
Violation Division:	Orange County Environmental Health
Violation Program:	HMRRP
Violation Source:	CERS,
Site ID:	413991
Site Name:	ALFA AUTO REPAIR INC
Violation Date:	05-23-2019
Citation:	40 CFR 1 265.173 - U.S. Code of Federal Regulations, Title 40, Chapter 1, Section(s) 265.173
Violation Description:	Failure to meet the following container management requirements: (a) A container holding hazardous waste must always be closed during storage, except when it is necessary to add or remove waste. (b) A container holding hazardous waste must not be opened, handled, or stored in a manner which may rupture the container or cause it to leak.
Violation Notes:	Returned to compliance on 06/14/2019. OBSERVATION: The lids on the 55-gallon and 30-gallon containers of waste oil do not properly close the container. All hazardous waste containers shall be closed at all times except when adding or removing waste. CORRECTIVE ACTION: Submit photos to this Agency demonstrating that the container listed above has been properly closed.
Violation Division:	Orange County Environmental Health
Violation Program:	HW
Violation Source:	CERS,
Site ID:	413991
Site Name:	ALFA AUTO REPAIR INC
Violation Date:	05-23-2019
Citation:	HSC 6.95 25505(a)(4) - California Health and Safety Code, Chapter 6.95, Section(s) 25505(a)(4)
Violation Description:	Failure to provide initial and annual training to all employees in safety procedures in the event of a release or threatened release of a hazardous material or failure to document and maintain training records for a minimum of three years.
Violation Notes:	Returned to compliance on 05/24/2019. OBSERVATION: Training documentation for all applicable employees was not available for review. Facility must conduct and document annual training for employees as specified in the employee training plan. CORRECTIVE ACTION: Please provide training records for the Hazardous Materials Business Plan with the following information documented: topic of training, date, employee name, employee signature. Submit documentation to this Agency within 30 days.
Violation Division:	Orange County Environmental Health

P & B AUTO BODY REPAIR (Continued) **S113036344**

Violation Program: HMRRP
Violation Source: CERS,

Site ID: 413991
Site Name: ALFA AUTO REPAIR INC
Violation Date: 08-16-2023
Citation: HSC 6.95 25508.2 - California Health and Safety Code, Chapter 6.95, Section(s) 25508.2
Violation Description: Failure to annually review and electronically certify that the business plan is complete and accurate on or before the annual due date.
Violation Notes: Returned to compliance on 09/11/2023. The facility failed to annually review and submit the Hazardous Materials Business Plan (HMBP) in CERS for 2023.
Violation Division: Orange County Environmental Health
Violation Program: HMRRP
Violation Source: CERS,

Site ID: 413991
Site Name: ALFA AUTO REPAIR INC
Violation Date: 05-23-2019
Citation: 22 CCR 12 66262.34(f) - California Code of Regulations, Title 22, Chapter 12, Section(s) 66262.34(f)
Violation Description: Failure to properly label hazardous waste accumulation containers and portable tanks with the following requirements: "Hazardous Waste", name and address of the generator, physical and chemical characteristics of the Hazardous Waste, and starting accumulation date.
Violation Notes: Returned to compliance on 05/23/2019. OBSERVATION: The labels on the waste oil containers were faded and illegible. CORRECTIVE ACTION: New labels were placed on the containers during the inspection. This violation corrected on site.
Violation Division: Orange County Environmental Health
Violation Program: HW
Violation Source: CERS,

Site ID: 413991
Site Name: ALFA AUTO REPAIR INC
Violation Date: 11-03-2016
Citation: 22 CCR 12 66262.34(f) - California Code of Regulations, Title 22, Chapter 12, Section(s) 66262.34(f)
Violation Description: Failure to properly label hazardous waste accumulation containers and portable tanks with the following requirements: "Hazardous Waste", name and address of the generator, physical and chemical characteristics of the Hazardous Waste, and starting accumulation date.
Violation Notes: Returned to compliance on 11/03/2016. All hazardous waste containers must have a label stating the generator’s name and address, contents of the container and the content’s physical and chemical properties, and the start date of accumulation which is the date new hazardous waste is accumulated in an empty container. Labels were provided, filled out and put on hazardous waste containers. Violation corrected.
Violation Division: Orange County Environmental Health
Violation Program: HW
Violation Source: CERS,

Site ID: 413991

P & B AUTO BODY REPAIR (Continued) **S113036344**

Site Name: ALFA AUTO REPAIR INC
Violation Date: 05-23-2019
Citation: HSC 6.95 25507 - California Health and Safety Code, Chapter 6.95, Section(s) 25507
Violation Description: Failure to adequately establish and implement a business plan when storing/handling a hazardous material at or above reportable quantities.
Violation Notes: Returned to compliance on 05/23/2019. OBSERVATION: Facility failed to complete and/or electronically submit a Hazardous Materials Business Emergency Plan (HMBEP), when storing and/or handling hazardous materials at or above the reportable threshold quantity. CORRECTIVE ACTION: An HMBEP was completed and electronically submitted at the time of the inspection.
Violation Division: Orange County Environmental Health
Violation Program: HMRRP
Violation Source: CERS,

Evaluation:
Eval General Type: Compliance Evaluation Inspection
Eval Date: 09-06-2023
Violations Found: No
Eval Type: Routine done by local agency
Eval Notes: On site to conduct a routine hazardous waste generator inspection. Consent to enter and inspect was granted by John Nguyen, Technician. Facility is a small quantity generator of automotive repair wastes. Observed the facility and inspected the hazardous waste storage areas. Containers were closed and properly labeled. No hazardous waste was observed in the dumpster. The following hazardous wastes were observed: -2 x 55 gal. drum of Used Metal Oil Filters -1 x 55 gal. drum of Used Paper Oil Filters -1 x 55 gal. drum of Used Oil -1 x 30 gal. drum of Used Oil -1 x 275 gal. tote bin of Used Oil Verified the number of employees on site, 3. Employees were reported to be trained. Hazardous waste manifests and emergency response plan were reviewed. No hazardous waste violations were observed during the inspection. Emailed a copy of this report to kevin.t.vo.mail@gmail.com.
Eval Division: Orange County Environmental Health
Eval Program: HW
Eval Source: CERS,

Eval General Type: Compliance Evaluation Inspection
Eval Date: 01-29-2014
Violations Found: Yes
Eval Type: Routine done by local agency
Eval Notes: On site for a routine hazardous waste inspection. Met with An Adam Vo, owner, who granted consent to inspect and to take photos if needed. Conducted a walk-thru and perimeter inspection of the the facility including an observation of the shared trash dumpster. Observed that the waste containers (1-300 gal waste oil tote, 1-55 gal waste oil and 1-30 gal waste oil) are currently labeled and stored closed. The two smaller waste oil containers were labeled during the inspection. Reviewed manifests/invoices from Action Oil which are properly maintained and followed up. Emergency numbers are posted. The violation listed was corrected during the inspection.
Eval Division: Orange County Environmental Health
Eval Program: HW
Eval Source: CERS,

P & B AUTO BODY REPAIR (Continued) **S113036344**

Eval General Type: Compliance Evaluation Inspection
Eval Date: 05-02-2016
Violations Found: No
Eval Type: Routine done by local agency
Eval Notes: Onsite to conduct a routine hazardous material business emergency plan HMBEP inspection. Consent to inspect and take photos if necessary was granted by David Nguyen, a friend of the owner. The following disclosable hazardous materials were observed: 275-gallon tote of waste oil A copy of this report will be sent to the facility.
Eval Division: Orange County Environmental Health
Eval Program: HMRRP
Eval Source: CERS,

Eval General Type: Other/Unknown
Eval Date: 10-30-2014
Violations Found: Yes
Eval Type: Other, not routine, done by local agency
Eval Notes: Orange County Environmental Health as the Certified Unified Program Agency (OC CUPA) is the administrating agency for the Hazardous Materials Disclosure and Business Emergency Plan programs (HMD/BEP) previously administered by the Orange County Fire Authority. During the months of August and December of 2013, the OC CUPA sent out letters to regulated businesses requesting them to electronically submit their HMD/BEP forms. Electronic submission of these forms is a legal requirement. Failure to submit HMD/BEP forms is in violation of the California Health & Safety Code Chapter 6.95. According to our records there is no electronic submission for this facility. Please go to www.esubmit.ocgov.com to request a username and password and submit your HMD/BEP forms within the next 30 days. Businesses may also submit forms via the California Environmental Reporting System. Please verify that all owner information that is prepopulated on the E-Submit Portal is still [Truncated]
Eval Division: Orange County Environmental Health
Eval Program: HMRRP
Eval Source: CERS,

Eval General Type: Compliance Evaluation Inspection
Eval Date: 11-03-2016
Violations Found: Yes
Eval Type: Routine done by local agency
Eval Notes: INSPECTOR COMMENTS: On site for a routine hazardous waste inspection. Consent to inspect and take any necessary photos was given by John Nguyen, Manager. Walked throughout the facility and observed hazardous waste storage areas. Containers were closed, but not labeled. Labels were provided and placed on containers with the start date of accumulation being the last time waste was hauled on 9/15/16. Manifests were available and reviewed. Employees are reported to be trained. Emergency plan is not maintained. A perimeter walk was conducted. The business shares a dumpster with two neighboring businesses. No signs of illegal dumping were observed. No outstanding hazardous waste violations were observed this date. A copy of this inspection report was sent to John Nguyen at toan17@gmail.com.
Eval Division: Orange County Environmental Health
Eval Program: HW
Eval Source: CERS,

Eval General Type: Other/Unknown

P & B AUTO BODY REPAIR (Continued) **S113036344**

Eval Date: 11-18-2015
Violations Found: No
Eval Type: Other, not routine, done by local agency
Eval Notes: Reviewed HMBEP submission package on eSubmit, DENIED. Request for resubmittal within 30 days.
Eval Division: Orange County Environmental Health
Eval Program: HMRRP
Eval Source: CERS,

Eval General Type: Other/Unknown
Eval Date: 10-01-2015
Violations Found: No
Eval Type: Other, not routine, done by local agency
Eval Notes: 10/1: Spoke with Toan who called for the owner Adam who does not speak English. Discussed the program with Toan and re-assigned password to Esubmit. Emailed Toan information about the portal and the program. Toan indicated that the site has a 110 Gallon Waste Oil Tank that will need to be disclosed. Toan requested an extension. EXTENSION GIVEN TO 10-31-2015.
Eval Division: Orange County Environmental Health
Eval Program: HMRRP
Eval Source: CERS,

Eval General Type: Compliance Evaluation Inspection
Eval Date: 11-03-2016
Violations Found: Yes
Eval Type: Routine done by local agency
Eval Notes: INSPECTOR COMMENTS: On site for a routine Hazardous Materials and Business Emergency Plan (HMBEP) inspection. Consent to enter and inspect was given by John Nguyen. Observed the facility and inspection hazardous materials storage. The following materials were observed in amounts that meet or exceed the minimum volumes required for disclosure: - Used Oil, 355 gallons - New Oil, 55 gallons The business has submitted their HMBEP to eSubmit. Business emergency plan was not maintained on site, but was provided. The business does not have employee training documentation. Spoke to John about topics to train on for employee safety and how to maintain documentation. The facility is responsible for identifying all hazardous materials, to include hazardous wastes, which are above disclosure thresholds (55 gallons liquid, 200 cubic feet compressed gas, 500 pounds solid). If there is a change in the type or amount of chemicals that are maintained on site, please submit [Truncated]
Eval Division: Orange County Environmental Health
Eval Program: HMRRP
Eval Source: CERS,

Eval General Type: Other/Unknown
Eval Date: 07-28-2016
Violations Found: No
Eval Type: Other, not routine, done by local agency
Eval Notes: hmbep conditionally accepted 7/28/16 This submittal is being conditionally approved in order to facilitate transfer of data to California Electronic Reporting System (CERS) database. The facility will need to make the following revisions in CERS following notification of data transfer: Emergency Plan: Please elaborate on and fully answer the parts to your emergency plan and employee training program. This is a crucial component to your submission for emergency

P & B AUTO BODY REPAIR (Continued) **S113036344**

first responders and the fire department. Employees should be trained annually and documentation should be kept for 3 years. Facility map, add the following: Adjacent streets, loading areas, storm drains and sewers, evacuation staging area Please contact Justin Bechara at jbechara@ochca.com with any questions. Thank you. OLD COMMENTS: Your HMBEP has been declined, please revise and resubmit within 30 days. For your EPA ID# is inactive, please reactivate. For your chemical Motor Oil of [Truncated]

Eval Division: Orange County Environmental Health
Eval Program: HMRRP
Eval Source: CERS,

Eval General Type: Other/Unknown
Eval Date: 09-11-2023
Violations Found: No
Eval Type: Other, not routine, done by local agency
Eval Notes: The purpose of this off-site reinspection is to follow up on a violation cited on a previous inspection report dated 08/16/2023. The business submitted the required annual HMBP documents. Documents were reviewed and accepted by this agency. Violation 1010008 has been corrected. No outstanding violations remain at this facility. Emailed a copy of this report to kevin.t.vo.mail@gmail.com.

Eval Division: Orange County Environmental Health
Eval Program: HMRRP
Eval Source: CERS,

Eval General Type: Other/Unknown
Eval Date: 06-17-2019
Violations Found: No
Eval Type: Other, not routine, done by local agency
Eval Notes: This Agency has received documentation noting that the containers of hazardous waste have been properly closed. The following violation has been corrected: I411- Failure to meet container management requirements There are no remaining outstanding violations.

Eval Division: Orange County Environmental Health
Eval Program: HW
Eval Source: CERS,

Eval General Type: Other/Unknown
Eval Date: 08-07-2015
Violations Found: No
Eval Type: Other, not routine, done by local agency
Eval Notes: Not reported

Eval Division: Orange County Environmental Health
Eval Program: HMRRP
Eval Source: CERS,

Eval General Type: Other/Unknown
Eval Date: 08-16-2023
Violations Found: Yes
Eval Type: Other, not routine, done by local agency
Eval Notes: According to the CERS database, your business remains out of compliance with the annual certification requirement and a violation is being cited. Businesses are required to annually review and certify that their information in the California Electronic Reporting System (CERS) is complete, accurate and in compliance by March 1st. Your business was notified via email on 5/4/23 that your facility was out

P & B AUTO BODY REPAIR (Continued) **S113036344**

of compliance with this requirement. Please visit https://cers.calepa.ca.gov/ to access CERS and submit your completed HMBP forms. Failure to submit HMBEP forms is a violation of the California Health & Safety Code and California Code of Regulations. Progressive enforcement will be taken by this Agency if a submittal/certification has not been completed within 30 days of this report.

Eval Division: Orange County Environmental Health
Eval Program: HMRRP
Eval Source: CERS,

Eval General Type: Compliance Evaluation Inspection
Eval Date: 09-06-2023
Violations Found: No
Eval Type: Routine done by local agency
Eval Notes: On site to conduct a routine Hazardous Materials Business Plan (HMBP) inspection. Consent to enter and inspect was granted by John Nguyen, Technician. Observed the facility and inspected the hazardous materials storage area. The following materials were observed in reportable quantities: -1 x 55 gal. drum of Used Oil -1 x 55 gal. drum of Used Oil -1 x 275 gal. tote bin of Used Oil -33 x 15 Qtz. (~124 gal.) boxes of Motor Oil Verified HMBP components submitted in the California Environmental Reporting System (CERS) on 09/11/2023. Employee training records were reviewed. The facility is responsible for identifying all hazardous materials, to include hazardous wastes, which are above disclosure thresholds (55 gallons - liquid, 500 lbs - solid, 200 cu.ft. - gas). If there is a change in the type or 100% increase in the amount of chemicals that are maintained on site, please submit revised documents (electronically) within 30 days of the change. Please note, this facility is required t

Eval Division: Orange County Environmental Health
Eval Program: HMRRP
Eval Source: CERS,

Eval General Type: Other/Unknown
Eval Date: 06-11-2019
Violations Found: No
Eval Type: Other, not routine, done by local agency
Eval Notes: This Agency has received training documents dated 5/24/19. The following violation has bee corrected: I239- Failure to provide initial and annual training to all employees in safety procedures in the event of a release or threatened release of a hazardous material REMINDER- Facility must conduct and document annual training for all employees This facility has no outstanding violations.

Eval Division: Orange County Environmental Health
Eval Program: HMRRP
Eval Source: CERS,

Eval General Type: Other/Unknown
Eval Date: 01-29-2014
Violations Found: No
Eval Type: Other, not routine, done by local agency
Eval Notes: Facility is required and has been notified to electronically submit Hazardous Materials Business Emergency Plans and Chemical Inventory Form(s) by 2-18-14. Facility can submit forms electronically by going to www.esubmit.ocgov.com and requesting a username and password. User guides and tutorials are located on the home page to help you get

P & B AUTO BODY REPAIR (Continued) **S113036344**

started. If you are having trouble, please contact 714-433-6000.
Eval Division: Orange County Environmental Health
Eval Program: HMRRP
Eval Source: CERS,

Eval General Type: Compliance Evaluation Inspection
Eval Date: 05-23-2019
Violations Found: Yes
Eval Type: Routine done by local agency
Eval Notes: Observed the facility and inspected hazardous materials storage with Adam Vo, Owner and Kevin Vo, Manager. The following materials were observed in amounts that meet or exceed the minimum volumes required for disclosure: - 1 x 250 gallon container of waste oil - 1 x 55 gallon container of waste oil REMINDER: Please re-submit your HMBEP annually between January 1st March 1st http://cers.calepa.ca.gov/.
Eval Division: Orange County Environmental Health
Eval Program: HMRRP
Eval Source: CERS,

Eval General Type: Compliance Evaluation Inspection
Eval Date: 05-23-2019
Violations Found: Yes
Eval Type: Routine done by local agency
Eval Notes: Walked throughout the facility. Observed hazardous waste storage areas. Manifests were available and reviewed. Employees are reported to be trained. Emergency plan updated and posted on wall near desk. No hazardous waste or universal waste observed in the dumpster/enclosure area.
Eval Division: Orange County Environmental Health
Eval Program: HW
Eval Source: CERS,

Enforcement Action:
Site ID: 413991
Site Name: ALFA AUTO REPAIR INC
Site Address: 4525 W 1ST ST STE B
Site City: SANTA ANA
Site Zip: 92703
Enf Action Date: 08-07-2015
Enf Action Type: Notice of Violation (Unified Program)
Enf Action Description: Notice of Violation Issued by the Inspector at the Time of Inspection
Enf Action Notes: Failure to Electronically Submit HMD/BEP.
Enf Action Division: Orange County Environmental Health
Enf Action Program: HMRRP
Enf Action Source: CERS,

Affiliation:
Affiliation Type Desc: CUPA District
Entity Name: Orange County Env Health
Entity Title: Not reported
Affiliation Address: 1241 East Dyer RoadSuite 120
Affiliation City: Santa Ana
Affiliation State: CA
Affiliation Country: Not reported
Affiliation Zip: 92705-5611
Affiliation Phone: (714) 433-6406,

P & B AUTO BODY REPAIR (Continued) **S113036344**

Affiliation Type Desc:	Identification Signer
Entity Name:	Kevin Vo
Entity Title:	GM
Affiliation Address:	Not reported
Affiliation City:	Not reported
Affiliation State:	Not reported
Affiliation Country:	Not reported
Affiliation Zip:	Not reported
Affiliation Phone:	,

Affiliation Type Desc:	Legal Owner
Entity Name:	ALFA AUTO REPAIR INC.
Entity Title:	Not reported
Affiliation Address:	4525 W. 1ST ST., UNIT B
Affiliation City:	SANTA ANA
Affiliation State:	CA
Affiliation Country:	United States
Affiliation Zip:	92703
Affiliation Phone:	(714) 839-9300,

Affiliation Type Desc:	Environmental Contact
Entity Name:	ADAM VO
Entity Title:	Not reported
Affiliation Address:	4525 W 1ST ST STE B
Affiliation City:	SANTA ANA
Affiliation State:	CA
Affiliation Country:	Not reported
Affiliation Zip:	92703
Affiliation Phone:	,

Affiliation Type Desc:	Operator
Entity Name:	ADAM VO
Entity Title:	Not reported
Affiliation Address:	Not reported
Affiliation City:	Not reported
Affiliation State:	Not reported
Affiliation Country:	Not reported
Affiliation Zip:	Not reported
Affiliation Phone:	(714) 839-9300,

Affiliation Type Desc:	Parent Corporation
Entity Name:	ALFA AUTO REPAIR
Entity Title:	Not reported
Affiliation Address:	Not reported
Affiliation City:	Not reported
Affiliation State:	Not reported
Affiliation Country:	Not reported
Affiliation Zip:	Not reported
Affiliation Phone:	,

Affiliation Type Desc:	Document Preparer
Entity Name:	Kevin Vo
Entity Title:	Not reported
Affiliation Address:	Not reported
Affiliation City:	Not reported
Affiliation State:	Not reported
Affiliation Country:	Not reported

P & B AUTO BODY REPAIR (Continued) **S113036344**

Affiliation Zip:	Not reported
Affiliation Phone:	,
Affiliation Type Desc:	Facility Mailing Address
Entity Name:	Mailing Address
Entity Title:	Not reported
Affiliation Address:	4525 W. 1ST ST., UNIT B
Affiliation City:	SANTA ANA
Affiliation State:	CA
Affiliation Country:	Not reported
Affiliation Zip:	92703
Affiliation Phone:	,

D33 **BEN BI AUTO BODY REPAIR INC** **RCRA NonGen / NLR** **1026054963**
WNW **4525 W FIRST ST STE C** **E MANIFEST** **CAL000428755**
1/8-1/4 **SANTA ANA, CA 92703**
0.146 mi.
772 ft. **Site 2 of 16 in cluster D**

Relative: **Higher**

Actual: **67 ft.**

RCRA Listings:

Date Form Received by Agency:	20170627
Handler Name:	Ben Bi Auto Body Repair Inc
Handler Address:	4525 W First St Ste C
Handler City,State,Zip:	SANTA ANA, CA 92703
EPA ID:	CAL000428755
Contact Name:	PHUONG PHAM
Contact Address:	4525 W FIRST ST STE C
Contact City,State,Zip:	SANTA ANA, CA 92703
Contact Telephone:	714-300-4474
Contact Fax:	714-210-0295
Contact Email:	BENBIAAUTOBODY@GMAIL.COM
Contact Title:	Not reported
EPA Region:	09
Land Type:	Not reported
Federal Waste Generator Description:	Not a generator, verified
Non-Notifier:	Not reported
Biennial Report Cycle:	Not reported
Accessibility:	Not reported
Active Site Indicator:	Not reported
State District Owner:	Not reported
State District:	Not reported
Mailing Address:	7947 STEPPING STONE CIR
Mailing City,State,Zip:	STANTON, CA 90680
Owner Name:	Ben Bi Auto Body Repair Inc
Owner Type:	Other
Operator Name:	Phuong Pham
Operator Type:	Other
Short-Term Generator Activity:	No
Importer Activity:	No
Mixed Waste Generator:	No
Transporter Activity:	No
Transfer Facility Activity:	No
Recycler Activity with Storage:	No
Small Quantity On-Site Burner Exemption:	No
Smelting Melting and Refining Furnace Exemption:	No
Underground Injection Control:	No
Off-Site Waste Receipt:	No

BEN BI AUTO BODY REPAIR INC (Continued) **1026054963**

Universal Waste Indicator:	No
Universal Waste Destination Facility:	No
Federal Universal Waste:	No
Active Site State-Reg Handler:	---
Federal Facility Indicator:	Not reported
Hazardous Secondary Material Indicator:	N
Sub-Part K Indicator:	Not reported
2018 GPRA Permit Baseline:	Not on the Baseline
2018 GPRA Renewals Baseline:	Not on the Baseline
202 GPRA Corrective Action Baseline:	No
Subject to Corrective Action Universe:	No
Non-TSDFs Where RCRA CA has Been Imposed Universe:	No
Corrective Action Priority Ranking:	No NCAPS ranking
Environmental Control Indicator:	No
Institutional Control Indicator:	No
Human Exposure Controls Indicator:	N/A
Groundwater Controls Indicator:	N/A
Significant Non-Complier Universe:	No
Unaddressed Significant Non-Complier Universe:	No
Addressed Significant Non-Complier Universe:	No
Significant Non-Complier With a Compliance Schedule Universe:	No
Financial Assurance Required:	Not reported
Handler Date of Last Change:	20200210
Recognized Trader-Importer:	No
Recognized Trader-Exporter:	No
Importer of Spent Lead Acid Batteries:	No
Exporter of Spent Lead Acid Batteries:	No
Recycler Activity Without Storage:	No
Manifest Broker:	No
Sub-Part P Indicator:	No

Handler - Owner Operator:

Owner/Operator Indicator:	Owner
Owner/Operator Name: BEN BI AUTO BODY REPAIR INC	
Legal Status:	Other
Date Became Current:	Not reported
Date Ended Current:	Not reported
Owner/Operator Address:	4525 W FIRST ST STE C
Owner/Operator City,State,Zip:	SANTA ANA, CA 92703
Owner/Operator Telephone:	714-300-4474
Owner/Operator Telephone Ext:	Not reported
Owner/Operator Fax:	Not reported
Owner/Operator Email:	Not reported

Owner/Operator Indicator:	Operator
Owner/Operator Name: PHUONG PHAM	
Legal Status:	Other
Date Became Current:	Not reported
Date Ended Current:	Not reported
Owner/Operator Address:	4525 W FIRST ST STE C
Owner/Operator City,State,Zip:	SANTA ANA, CA 92703
Owner/Operator Telephone:	714-300-4474
Owner/Operator Telephone Ext:	Not reported
Owner/Operator Fax:	Not reported
Owner/Operator Email:	Not reported

BEN BI AUTO BODY REPAIR INC (Continued) **1026054963**

Historic Generators:
- Receive Date: 20170627
- Handler Name: BEN BI AUTO BODY REPAIR INC
- Federal Waste Generator Description: Not a generator, verified
- State District Owner: Not reported
- Large Quantity Handler of Universal Waste: No
- Recognized Trader Importer: No
- Recognized Trader Exporter: No
- Spent Lead Acid Battery Importer: No
- Spent Lead Acid Battery Exporter: No
- Current Record: Yes
- Non Storage Recycler Activity: Not reported
- Electronic Manifest Broker: Not reported

List of NAICS Codes and Descriptions:
- NAICS Code: 56299
- NAICS Description: ALL OTHER WASTE MANAGEMENT SERVICES

Facility Has Received Notices of Violations:
- Violations: No Violations Found

Evaluation Action Summary:
- Evaluations: No Evaluations Found

E MANIFEST:
- Manifest Tracking Number: 020824078JJK
- Last Updated Date: 20200420
- Shipped Date: 20200330
- Received Date: 20200331
- Manifest Status: Signed
- Submission Type: DataImage5Copy
- Origin Type: Service
- Generator EPA ID: CAL000428755
- Generator Name: Ben Bi Auto Body Repair Inc
- Generator Mail Street Number: Not reported
- Generator Mail Street 1: 4525 W FIRST ST STE C
- Generator Mail Street 2: Not reported
- Generator Mail City: SANTA ANA
- Generator Mail State: CA
- Generator Mail Zip: 92703
- Generator Location Street Number: Not reported
- Generator Location Street 1: 4525 W FIRST ST STE C
- Generator Location Street 2: Not reported
- Generator Location City: SANTA ANA
- Generator Location Zip: 92703
- Generator Location State: CA
- Generator Contact Company Name: Not reported
- Designated Facility EPA ID: CAT080013352
- Designated Facility Name: World Oil Recycling
- Designated Facility Mail Street Number: 2000
- Designated Facility Mail Street 1: CA90222 CA037US 2000
- Designated Facility Mail Street 2: N. ALAMEDA STREET
- Designated Facility Mail City: COMPTON
- Designated Facility Mail Zip: 90222

BEN BI AUTO BODY REPAIR INC (Continued) **1026054963**

Designated Facility Mail State: CA
Designated Facility Location Street Number: 2000
Designated Facility Location Street 1: N. ALAMEDA STREET
Designated Facility Location Street 2: Not reported
Designated Facility Location City: COMPTON
Designated Facility Location Zip: 90222-0000
Designated Facility Location State: CA
Designated Facility Contact Company Name: Not reported
Manifest Residue Indicator: N
Rejection Indicator: N

Federal Waste:
Manifest Tracking Number: 020824078JJK
Waste Line Number: 1
Federal Waste Code: D001
Federal Waste: IGNITABLE WASTE

State Waste:
Manifest Tracking Number: 020824078JJK
Waste Line Number: 1
State Waste Code Owner: CA
State Waste Code: 213
State Waste: Hydrocarbon solvents (benzene, hexane, Stoddard, etc.

Transporter:
Manifest Tracking Number: 020824078JJK
Transporter Line Number: 1
Transporter EPA ID: CAL000435987
Transporter Name: Action Waste Oil Service Llc

Waste Line:
Manifest Tracking Number: 020824078JJK
Waste Line Number: 1
U.S. DOT Hazardous Indicator: Y
U.S. DOT ID Number: UN1993
U.S. DOT Description: Un1993, Waste Flammable Liquids N.O.S., 3, Pg Ii, Rq (Paint Thinner) (D001)
Non-Hazardous Waste Description: Not reported
Number of Containers: 1
Container Type Code: DM
Container Type Description: Metal drums, barrels, kegs
Waste Quantity: 30
Quantity Unit of Measure Code: G
Quantity Unit of Measure Description: Gallons
Waste Quantity, in Tons: 0.12510425
Acute Waste Quantity, in Tons: 0
Non-Acute Waste Quantity, in Tons: 0.12510425
Waste Quantity, in Kilograms: 113.47331
Acute Waste Quantity, in Kilograms: 0
Non-Acute Waste Quantity, in Kilorgrams: 113.47331
Management Method Code: H061
Management Method Description: FUEL BLENDING
Waste Residue Indicator: N
Quantity Discrepancy Indicator: N
Waste Type Discrepancy Indicator: N

BEN BI AUTO BODY REPAIR INC (Continued) **1026054963**

Waste Density:	Not reported
Waste Density Unit of Measure Code:	Not reported
Waste Density Unit of Measure Description:	Not reported
Form Code:	Not reported
Form Code Description:	Not reported
Source Code:	Not reported
Source Code Description:	Not reported
Waste Minimization Code:	Not reported
Waste Minimization Code Description:	Not reported
Consent Number:	Not reported
EPA Waste Indicator:	Y

D34 WNW 1/8-1/4 0.146 mi. 772 ft. **FIRST AUTO BODY & RPR** **RCRA-SQG 1000387001**
4525 W 1ST ST UNIT C **FINDS CAD982016818**
SANTA ANA, CA 92703 **ECHO**

Site 3 of 16 in cluster D

Relative: Higher

Actual: 67 ft.

RCRA Listings:

Date Form Received by Agency:	19870727
Handler Name:	First Auto Body & Rpr
Handler Address:	W 1st St Unit C
Handler City,State,Zip:	SANTA ANA, CA 92703
EPA ID:	CAD982016818
Contact Name:	ENVIRONMENTAL MANAGER
Contact Address:	4525 W 1ST ST UNIT C
Contact City,State,Zip:	SANTA ANA, CA 92703
Contact Telephone:	714-839-8936
Contact Fax:	Not reported
Contact Email:	Not reported
Contact Title:	Not reported
EPA Region:	09
Land Type:	Not reported
Federal Waste Generator Description:	Small Quantity Generator
Non-Notifier:	Not reported
Biennial Report Cycle:	Not reported
Accessibility:	Not reported
Active Site Indicator:	Handler Activities
State District Owner:	Ca
State District:	4
Mailing Address:	W 1ST ST UNIT C
Mailing City,State,Zip:	SANTA ANA, CA 92703
Owner Name:	Hinh Moc
Owner Type:	Private
Operator Name:	Not Required
Operator Type:	Private
Short-Term Generator Activity:	No
Importer Activity:	No
Mixed Waste Generator:	No
Transporter Activity:	No
Transfer Facility Activity:	No
Recycler Activity with Storage:	No
Small Quantity On-Site Burner Exemption:	No
Smelting Melting and Refining Furnace Exemption:	No
Underground Injection Control:	No
Off-Site Waste Receipt:	No
Universal Waste Indicator:	No
Universal Waste Destination Facility:	No

FIRST AUTO BODY & RPR (Continued) **1000387001**

Federal Universal Waste:	No
Active Site State-Reg Handler:	---
Federal Facility Indicator:	Not reported
Hazardous Secondary Material Indicator:	N
Sub-Part K Indicator:	Not reported
2018 GPRA Permit Baseline:	Not on the Baseline
2018 GPRA Renewals Baseline:	Not on the Baseline
202 GPRA Corrective Action Baseline:	No
Subject to Corrective Action Universe:	No
Non-TSDFs Where RCRA CA has Been Imposed Universe:	No
Corrective Action Priority Ranking:	No NCAPS ranking
Environmental Control Indicator:	No
Institutional Control Indicator:	No
Human Exposure Controls Indicator:	N/A
Groundwater Controls Indicator:	N/A
Significant Non-Complier Universe:	No
Unaddressed Significant Non-Complier Universe:	No
Addressed Significant Non-Complier Universe:	No
Significant Non-Complier With a Compliance Schedule Universe:	No
Financial Assurance Required:	Not reported
Handler Date of Last Change:	20000915
Recognized Trader-Importer:	No
Recognized Trader-Exporter:	No
Importer of Spent Lead Acid Batteries:	No
Exporter of Spent Lead Acid Batteries:	No
Recycler Activity Without Storage:	No
Manifest Broker:	No
Sub-Part P Indicator:	No

Handler - Owner Operator:

Owner/Operator Indicator:	Owner
Owner/Operator Name: HINH MOC	
Legal Status:	Private
Date Became Current:	Not reported
Date Ended Current:	Not reported
Owner/Operator Address:	NOT REQUIRED
Owner/Operator City,State,Zip:	NOT REQUIRED, ME 99999
Owner/Operator Telephone:	415-555-1212
Owner/Operator Telephone Ext:	Not reported
Owner/Operator Fax:	Not reported
Owner/Operator Email:	Not reported

Owner/Operator Indicator:	Operator
Owner/Operator Name: NOT REQUIRED	
Legal Status:	Private
Date Became Current:	Not reported
Date Ended Current:	Not reported
Owner/Operator Address:	NOT REQUIRED
Owner/Operator City,State,Zip:	NOT REQUIRED, ME 99999
Owner/Operator Telephone:	415-555-1212
Owner/Operator Telephone Ext:	Not reported
Owner/Operator Fax:	Not reported
Owner/Operator Email:	Not reported

Historic Generators:

FIRST AUTO BODY & RPR (Continued) **1000387001**

Receive Date:	19870727
Handler Name:	FIRST AUTO BODY & RPR
Federal Waste Generator Description:	Small Quantity Generator
State District Owner:	Ca
Large Quantity Handler of Universal Waste:	No
Recognized Trader Importer:	No
Recognized Trader Exporter:	No
Spent Lead Acid Battery Importer:	No
Spent Lead Acid Battery Exporter:	No
Current Record:	Yes
Non Storage Recycler Activity:	Not reported
Electronic Manifest Broker:	Not reported

List of NAICS Codes and Descriptions:
NAICS Codes: No NAICS Codes Found

Facility Has Received Notices of Violations:
Violations: No Violations Found

Evaluation Action Summary:
Evaluations: No Evaluations Found

FINDS:
Registry ID: 110002777157

Click Here for FRS Facility Detail Report:

Environmental Interest/Information System:
The Resource Conservation and Recovery Act Information System (RCRAInfo) is EPA's comprehensive information system in support of the Resource Conservation and Recovery Act (RCRA) of 1976 and the Hazardous and Solid Waste Amendments (HSWA) of 1984. It tracks many types of information about generators, transporters, treaters, storers, and disposers of hazardous waste.

Click this hyperlink while viewing on your computer to access additional FINDS: detail in the EDR Site Report.

ECHO:

Envid:	1000387001
Registry ID:	110002777157
DFR URL:	http://echo.epa.gov/detailed-facility-report?fid=110002777157
Name:	FIRST AUTO BODY & RPR
Address:	4525 W 1ST ST UNIT C
City,State,Zip:	SANTA ANA, CA 92703

D35
WNW
1/8-1/4
0.146 mi.
772 ft.

FRANK'S COMPUTERIZED AUTO CENTER
4525 W 1ST ST STE A
SANTA ANA, CA 92703

Site 4 of 16 in cluster D

RCRA NonGen / NLR

1024869994
CAL000438618

Relative:
Higher

Actual:
67 ft.

RCRA Listings:

Date Form Received by Agency:	20180823
Handler Name:	Frank'S Computerized Auto Center
Handler Address:	4525 W 1st St Ste A
Handler City,State,Zip:	SANTA ANA, CA 92703
EPA ID:	CAL000438618
Contact Name:	BILL NG
Contact Address:	4525 W 1ST ST STE A
Contact City,State,Zip:	SANTA ANA, CA 92703
Contact Telephone:	714-531-7908
Contact Fax:	000-000-0000
Contact Email:	Not reported
Contact Title:	Not reported
EPA Region:	09
Land Type:	Not reported
Federal Waste Generator Description:	Not a generator, verified
Non-Notifier:	Not reported
Biennial Report Cycle:	Not reported
Accessibility:	Not reported
Active Site Indicator:	Handler Activities
State District Owner:	Not reported
State District:	Not reported
Mailing Address:	4525 W 1ST ST STE A
Mailing City,State,Zip:	SANTA ANA, CA 92703
Owner Name:	Thanhxan Thi Nguyen
Owner Type:	Other
Operator Name:	Bill Ng
Operator Type:	Other
Short-Term Generator Activity:	No
Importer Activity:	No
Mixed Waste Generator:	No
Transporter Activity:	No
Transfer Facility Activity:	No
Recycler Activity with Storage:	No
Small Quantity On-Site Burner Exemption:	No
Smelting Melting and Refining Furnace Exemption:	No
Underground Injection Control:	No
Off-Site Waste Receipt:	No
Universal Waste Indicator:	Yes
Universal Waste Destination Facility:	Yes
Federal Universal Waste:	No
Active Site State-Reg Handler:	---
Federal Facility Indicator:	Not reported
Hazardous Secondary Material Indicator:	N
Sub-Part K Indicator:	Not reported
2018 GPRA Permit Baseline:	Not on the Baseline
2018 GPRA Renewals Baseline:	Not on the Baseline
202 GPRA Corrective Action Baseline:	No
Subject to Corrective Action Universe:	No
Non-TSDFs Where RCRA CA has Been Imposed Universe:	No
Corrective Action Priority Ranking:	No NCAPS ranking
Environmental Control Indicator:	No
Institutional Control Indicator:	No

FRANK'S COMPUTERIZED AUTO CENTER (Continued) **1024869994**

Human Exposure Controls Indicator:	N/A
Groundwater Controls Indicator:	N/A
Significant Non-Complier Universe:	No
Unaddressed Significant Non-Complier Universe:	No
Addressed Significant Non-Complier Universe:	No
Significant Non-Complier With a Compliance Schedule Universe:	No
Financial Assurance Required:	Not reported
Handler Date of Last Change:	20180907
Recognized Trader-Importer:	No
Recognized Trader-Exporter:	No
Importer of Spent Lead Acid Batteries:	No
Exporter of Spent Lead Acid Batteries:	No
Recycler Activity Without Storage:	No
Manifest Broker:	No
Sub-Part P Indicator:	No

Handler - Owner Operator:

Owner/Operator Indicator:	Operator
Owner/Operator Name: BILL NG	
Legal Status:	Other
Date Became Current:	Not reported
Date Ended Current:	Not reported
Owner/Operator Address:	4525 W 1ST ST STE A
Owner/Operator City,State,Zip:	SANTA ANA, CA 92703
Owner/Operator Telephone:	714-531-7908
Owner/Operator Telephone Ext:	Not reported
Owner/Operator Fax:	Not reported
Owner/Operator Email:	Not reported

Owner/Operator Indicator:	Owner
Owner/Operator Name: THANHXAN THI NGUYEN	
Legal Status:	Other
Date Became Current:	Not reported
Date Ended Current:	Not reported
Owner/Operator Address:	14112 PLEASANT ST
Owner/Operator City,State,Zip:	GARDEN GROVE, CA 92843
Owner/Operator Telephone:	714-651-5678
Owner/Operator Telephone Ext:	Not reported
Owner/Operator Fax:	Not reported
Owner/Operator Email:	Not reported

Historic Generators:

Receive Date:	20180823
Handler Name:	FRANK'S COMPUTERIZED AUTO CENTER
Federal Waste Generator Description:	Not a generator, verified
State District Owner:	Not reported
Large Quantity Handler of Universal Waste:	No
Recognized Trader Importer:	No
Recognized Trader Exporter:	No
Spent Lead Acid Battery Importer:	No
Spent Lead Acid Battery Exporter:	No
Current Record:	Yes
Non Storage Recycler Activity:	Not reported
Electronic Manifest Broker:	Not reported

FRANK'S COMPUTERIZED AUTO CENTER (Continued) **1024869994**

List of NAICS Codes and Descriptions:
NAICS Code: 811111
NAICS Description: GENERAL AUTOMOTIVE REPAIR

Facility Has Received Notices of Violations:
Violations: No Violations Found

Evaluation Action Summary:
Evaluations: No Evaluations Found

E36 **MOUNTAIN VIEW** **RCRA NonGen / NLR** **1027696888**
North **301 N. MOUNTAIN VIEW ST.** **CAC003239785**
1/8-1/4 **SANTA ANA, CA 92703**
0.149 mi.
786 ft. **Site 1 of 2 in cluster E**

Relative: **Higher**
Actual: **70 ft.**

RCRA Listings:

Date Form Received by Agency:	20230629
Handler Name:	Mountain View
Handler Address:	301 N. Mountain View St.
Handler City,State,Zip:	SANTA ANA, CA 92703
EPA ID:	CAC003239785
Contact Name:	HUY TRAN
Contact Address:	301 N. MOUNTAIN VIEW ST.
Contact City,State,Zip:	SANTA ANA, CA 92703
Contact Telephone:	714-383-0322
Contact Fax:	Not reported
Contact Email:	HTRAN@NEXTCONS.NET
Contact Title:	Not reported
EPA Region:	09
Land Type:	Not reported
Federal Waste Generator Description:	Not a generator, verified
Non-Notifier:	Not reported
Biennial Report Cycle:	Not reported
Accessibility:	Not reported
Active Site Indicator:	Not reported
State District Owner:	Not reported
State District:	Not reported
Mailing Address:	8821 SEASPRAY DRIVE
Mailing City,State,Zip:	HUNTINGTON BEACH, CA 92646
Owner Name:	Mountain View R& E Investments, Llc
Owner Type:	Other
Operator Name:	Huy Tran
Operator Type:	Other
Short-Term Generator Activity:	No
Importer Activity:	No
Mixed Waste Generator:	No
Transporter Activity:	No
Transfer Facility Activity:	No
Recycler Activity with Storage:	No
Small Quantity On-Site Burner Exemption:	No
Smelting Melting and Refining Furnace Exemption:	No
Underground Injection Control:	No
Off-Site Waste Receipt:	No
Universal Waste Indicator:	No

MOUNTAIN VIEW (Continued) **1027696888**

Universal Waste Destination Facility:	No
Federal Universal Waste:	No
Active Site State-Reg Handler:	---
Federal Facility Indicator:	Not reported
Hazardous Secondary Material Indicator:	N
Sub-Part K Indicator:	Not reported
2018 GPRA Permit Baseline:	Not on the Baseline
2018 GPRA Renewals Baseline:	Not on the Baseline
202 GPRA Corrective Action Baseline:	No
Subject to Corrective Action Universe:	No
Non-TSDFs Where RCRA CA has Been Imposed Universe:	No
Corrective Action Priority Ranking:	No NCAPS ranking
Environmental Control Indicator:	No
Institutional Control Indicator:	No
Human Exposure Controls Indicator:	N/A
Groundwater Controls Indicator:	N/A
Significant Non-Complier Universe:	No
Unaddressed Significant Non-Complier Universe:	No
Addressed Significant Non-Complier Universe:	No
Significant Non-Complier With a Compliance Schedule Universe:	No
Financial Assurance Required:	Not reported
Handler Date of Last Change:	20230630
Recognized Trader-Importer:	No
Recognized Trader-Exporter:	No
Importer of Spent Lead Acid Batteries:	No
Exporter of Spent Lead Acid Batteries:	No
Recycler Activity Without Storage:	No
Manifest Broker:	No
Sub-Part P Indicator:	No

Handler - Owner Operator:

Owner/Operator Indicator:	Owner
Owner/Operator Name: MOUNTAIN VIEW R& E INVESTMENTS, LLC	
Legal Status:	Other
Date Became Current:	Not reported
Date Ended Current:	Not reported
Owner/Operator Address:	8821 SEASPRAY DRIVE
Owner/Operator City,State,Zip:	HUNTINGTON BEACH, CA 92646
Owner/Operator Telephone:	714-933-5686
Owner/Operator Telephone Ext:	Not reported
Owner/Operator Fax:	Not reported
Owner/Operator Email:	Not reported

Owner/Operator Indicator:	Operator
Owner/Operator Name: HUY TRAN	
Legal Status:	Other
Date Became Current:	Not reported
Date Ended Current:	Not reported
Owner/Operator Address:	301 N. MOUNTAIN VIEW ST.
Owner/Operator City,State,Zip:	SANTA ANA, CA 92703
Owner/Operator Telephone:	714-383-0322
Owner/Operator Telephone Ext:	Not reported
Owner/Operator Fax:	Not reported
Owner/Operator Email:	Not reported

MOUNTAIN VIEW (Continued) **1027696888**

Historic Generators:
Receive Date: 20230629
Handler Name: MOUNTAIN VIEW
Federal Waste Generator Description: Not a generator, verified
State District Owner: Not reported
Large Quantity Handler of Universal Waste: No
Recognized Trader Importer: No
Recognized Trader Exporter: No
Spent Lead Acid Battery Importer: No
Spent Lead Acid Battery Exporter: No
Current Record: Yes
Non Storage Recycler Activity: No
Electronic Manifest Broker: No

List of NAICS Codes and Descriptions:
NAICS Code: 56299
NAICS Description: ALL OTHER WASTE MANAGEMENT SERVICES

Facility Has Received Notices of Violations:
Violations: No Violations Found

Evaluation Action Summary:
Evaluations: No Evaluations Found

E37 **MOUNTAIN VIEW** **RCRA NonGen / NLR** **1027697148**
North **305 N. MOUNTAIN VIEW ST.** **CAC003240062**
1/8-1/4 **SANTA ANA, CA 92703**
0.149 mi.
789 ft. **Site 2 of 2 in cluster E**

Relative: **Higher**
Actual: **70 ft.**

RCRA Listings:
Date Form Received by Agency: 20230630
Handler Name: Mountain View
Handler Address: 305 N. Mountain View St.
Handler City,State,Zip: SANTA ANA, CA 92703
EPA ID: CAC003240062
Contact Name: HUY TRAN
Contact Address: 305 N. MOUNTAIN VIEW ST.
Contact City,State,Zip: SANTA ANA, CA 92703
Contact Telephone: 714-383-0322
Contact Fax: Not reported
Contact Email: HTRAN@NEXTCONS.NET
Contact Title: Not reported
EPA Region: 09
Land Type: Not reported
Federal Waste Generator Description: Not a generator, verified
Non-Notifier: Not reported
Biennial Report Cycle: Not reported
Accessibility: Not reported
Active Site Indicator: Not reported
State District Owner: Not reported
State District: Not reported
Mailing Address: 8821 SEASPRAY DRIVE
Mailing City,State,Zip: HUNTINGTON BEACH, CA 92646
Owner Name: Lin Bui

MOUNTAIN VIEW (Continued) **1027697148**

Owner Type:	Other
Operator Name:	Huy Tran
Operator Type:	Other
Short-Term Generator Activity:	No
Importer Activity:	No
Mixed Waste Generator:	No
Transporter Activity:	No
Transfer Facility Activity:	No
Recycler Activity with Storage:	No
Small Quantity On-Site Burner Exemption:	No
Smelting Melting and Refining Furnace Exemption:	No
Underground Injection Control:	No
Off-Site Waste Receipt:	No
Universal Waste Indicator:	No
Universal Waste Destination Facility:	No
Federal Universal Waste:	No
Active Site State-Reg Handler:	---
Federal Facility Indicator:	Not reported
Hazardous Secondary Material Indicator:	N
Sub-Part K Indicator:	Not reported
2018 GPRA Permit Baseline:	Not on the Baseline
2018 GPRA Renewals Baseline:	Not on the Baseline
202 GPRA Corrective Action Baseline:	No
Subject to Corrective Action Universe:	No
Non-TSDFs Where RCRA CA has Been Imposed Universe:	No
Corrective Action Priority Ranking:	No NCAPS ranking
Environmental Control Indicator:	No
Institutional Control Indicator:	No
Human Exposure Controls Indicator:	N/A
Groundwater Controls Indicator:	N/A
Significant Non-Complier Universe:	No
Unaddressed Significant Non-Complier Universe:	No
Addressed Significant Non-Complier Universe:	No
Significant Non-Complier With a Compliance Schedule Universe:	No
Financial Assurance Required:	Not reported
Handler Date of Last Change:	20230630
Recognized Trader-Importer:	No
Recognized Trader-Exporter:	No
Importer of Spent Lead Acid Batteries:	No
Exporter of Spent Lead Acid Batteries:	No
Recycler Activity Without Storage:	No
Manifest Broker:	No
Sub-Part P Indicator:	No

Handler - Owner Operator:

Owner/Operator Indicator:	Operator
Owner/Operator Name: HUY TRAN	
Legal Status:	Other
Date Became Current:	Not reported
Date Ended Current:	Not reported
Owner/Operator Address:	305 N. MOUNTAIN VIEW ST.
Owner/Operator City,State,Zip:	SANTA ANA, CA 92703
Owner/Operator Telephone:	714-383-0322
Owner/Operator Telephone Ext:	Not reported
Owner/Operator Fax:	Not reported
Owner/Operator Email:	Not reported

MOUNTAIN VIEW (Continued) **1027697148**

Owner/Operator Indicator: Owner
Owner/Operator Name: LIN BUI
Legal Status: Other
Date Became Current: Not reported
Date Ended Current: Not reported
Owner/Operator Address: 8821 SEASPRAY DRIVE
Owner/Operator City,State,Zip: HUNTINGTON BEACH, CA 92646
Owner/Operator Telephone: 714-383-0322
Owner/Operator Telephone Ext: Not reported
Owner/Operator Fax: Not reported
Owner/Operator Email: Not reported

Historic Generators:
Receive Date: 20230630
Handler Name: MOUNTAIN VIEW
Federal Waste Generator Description: Not a generator, verified
State District Owner: Not reported
Large Quantity Handler of Universal Waste: No
Recognized Trader Importer: No
Recognized Trader Exporter: No
Spent Lead Acid Battery Importer: No
Spent Lead Acid Battery Exporter: No
Current Record: Yes
Non Storage Recycler Activity: No
Electronic Manifest Broker: No

List of NAICS Codes and Descriptions:
NAICS Code: 56299
NAICS Description: ALL OTHER WASTE MANAGEMENT SERVICES

Facility Has Received Notices of Violations:
Violations: No Violations Found

Evaluation Action Summary:
Evaluations: No Evaluations Found

D38 **QUINN AUTO BODY AND REPAIR INC DBA C N AUTO BODY &** **RCRA NonGen / NLR** **1025866131**
WNW **4609 W FIRST ST UNIT B** **CAL000170801**
1/8-1/4 **SANTA ANA, CA 92703**
0.161 mi.
850 ft. **Site 5 of 16 in cluster D**

Relative:
Higher

Actual:
67 ft.

RCRA Listings:
Date Form Received by Agency: 19990226
Handler Name: Quinn Auto Body And Repair Inc Dba C N Auto Body & Repairs
Handler Address: 4609 W First St Unit B
Handler City,State,Zip: SANTA ANA, CA 92703-0000
EPA ID: CAL000170801
Contact Name: CHAU NGUYEN-OWNER
Contact Address: 4609 W FIRST ST UNIT B
Contact City,State,Zip: SANTA ANA, CA 92703-0000
Contact Telephone: 714-775-6926
Contact Fax: Not reported
Contact Email: Not reported
Contact Title: Not reported

QUINN AUTO BODY AND REPAIR INC DBA C N AUTO BODY & REPAIRS (Continued) **1025866131**

EPA Region:	09
Land Type:	Not reported
Federal Waste Generator Description:	Not a generator, verified
Non-Notifier:	Not reported
Biennial Report Cycle:	Not reported
Accessibility:	Not reported
Active Site Indicator:	Handler Activities
State District Owner:	Not reported
State District:	Not reported
Mailing Address:	4609 W FIRST ST UNIT B
Mailing City,State,Zip:	SANTA ANA, CA 92703-0000
Owner Name:	Chau Nguyen
Owner Type:	Other
Operator Name:	Chau Nguyen-Owner
Operator Type:	Other
Short-Term Generator Activity:	No
Importer Activity:	No
Mixed Waste Generator:	No
Transporter Activity:	No
Transfer Facility Activity:	No
Recycler Activity with Storage:	Yes
Small Quantity On-Site Burner Exemption:	No
Smelting Melting and Refining Furnace Exemption:	No
Underground Injection Control:	No
Off-Site Waste Receipt:	No
Universal Waste Indicator:	Yes
Universal Waste Destination Facility:	Yes
Federal Universal Waste:	No
Active Site State-Reg Handler:	---
Federal Facility Indicator:	Not reported
Hazardous Secondary Material Indicator:	N
Sub-Part K Indicator:	Not reported
2018 GPRA Permit Baseline:	Not on the Baseline
2018 GPRA Renewals Baseline:	Not on the Baseline
202 GPRA Corrective Action Baseline:	No
Subject to Corrective Action Universe:	No
Non-TSDFs Where RCRA CA has Been Imposed Universe:	No
Corrective Action Priority Ranking:	No NCAPS ranking
Environmental Control Indicator:	No
Institutional Control Indicator:	No
Human Exposure Controls Indicator:	N/A
Groundwater Controls Indicator:	N/A
Significant Non-Complier Universe:	No
Unaddressed Significant Non-Complier Universe:	No
Addressed Significant Non-Complier Universe:	No
Significant Non-Complier With a Compliance Schedule Universe:	No
Financial Assurance Required:	Not reported
Handler Date of Last Change:	20190627
Recognized Trader-Importer:	No
Recognized Trader-Exporter:	No
Importer of Spent Lead Acid Batteries:	No
Exporter of Spent Lead Acid Batteries:	No
Recycler Activity Without Storage:	No
Manifest Broker:	No
Sub-Part P Indicator:	No

QUINN AUTO BODY AND REPAIR INC DBA C N AUTO BODY & REPAIRS (Continued) **1025866131**

Handler - Owner Operator:

Owner/Operator Indicator:	Owner
Owner/Operator Name: CHAU NGUYEN	
Legal Status:	Other
Date Became Current:	Not reported
Date Ended Current:	Not reported
Owner/Operator Address:	4609 W FIRST ST UNIT B
Owner/Operator City,State,Zip:	SANTA ANA, CA 92703-0000
Owner/Operator Telephone:	714-775-6926
Owner/Operator Telephone Ext:	Not reported
Owner/Operator Fax:	Not reported
Owner/Operator Email:	Not reported

Owner/Operator Indicator:	Operator
Owner/Operator Name: CHAU NGUYEN-OWNER	
Legal Status:	Other
Date Became Current:	Not reported
Date Ended Current:	Not reported
Owner/Operator Address:	4609 W FIRST ST UNIT B
Owner/Operator City,State,Zip:	SANTA ANA, CA 92703-0000
Owner/Operator Telephone:	714-775-6926
Owner/Operator Telephone Ext:	Not reported
Owner/Operator Fax:	Not reported
Owner/Operator Email:	Not reported

Historic Generators:

Receive Date:	19990226
Handler Name:	QUINN AUTO BODY AND REPAIR INC DBA C N AUTO BODY & REPAIRS
Federal Waste Generator Description:	Not a generator, verified
State District Owner:	Not reported
Large Quantity Handler of Universal Waste:	No
Recognized Trader Importer:	Not reported
Recognized Trader Exporter:	Not reported
Spent Lead Acid Battery Importer:	Not reported
Spent Lead Acid Battery Exporter:	Not reported
Current Record:	Yes
Non Storage Recycler Activity:	Not reported
Electronic Manifest Broker:	Not reported

List of NAICS Codes and Descriptions:

NAICS Code:	811111
NAICS Description:	GENERAL AUTOMOTIVE REPAIR

Facility Has Received Notices of Violations:

Violations:	No Violations Found

Evaluation Action Summary:

Evaluations:	No Evaluations Found

D39 CN AUTO BODY AND REPAIR **RCRA NonGen / NLR** **1024873241**
WNW 4609 W FIRST ST STE #B **CAL000441892**
1/8-1/4 SANTA ANA, CA 92703
0.161 mi.
850 ft. Site 6 of 16 in cluster D

Relative: Higher

Actual: 67 ft.

RCRA Listings:

Date Form Received by Agency:	20181217
Handler Name:	Cn Auto Body And Repair
Handler Address:	4609 W First St Ste #B
Handler City,State,Zip:	SANTA ANA, CA 92703
EPA ID:	CAL000441892
Contact Name:	CHAU NGUYEN
Contact Address:	4609 W FIRST ST STE #B
Contact City,State,Zip:	SANTA ANA, CA 92703
Contact Telephone:	714-775-6926
Contact Fax:	714-210-1480
Contact Email:	CNAUTOBODYREPAIR@GMAIL.COM
Contact Title:	Not reported
EPA Region:	09
Land Type:	Not reported
Federal Waste Generator Description:	Not a generator, verified
Non-Notifier:	Not reported
Biennial Report Cycle:	Not reported
Accessibility:	Not reported
Active Site Indicator:	Handler Activities
State District Owner:	Not reported
State District:	Not reported
Mailing Address:	4609 W FIRST ST STE #B
Mailing City,State,Zip:	SANTA ANA, CA 92703
Owner Name:	Cn Auto Body And Repair Inc
Owner Type:	Other
Operator Name:	Chau Nguyen
Operator Type:	Other
Short-Term Generator Activity:	No
Importer Activity:	No
Mixed Waste Generator:	No
Transporter Activity:	No
Transfer Facility Activity:	No
Recycler Activity with Storage:	No
Small Quantity On-Site Burner Exemption:	No
Smelting Melting and Refining Furnace Exemption:	No
Underground Injection Control:	No
Off-Site Waste Receipt:	No
Universal Waste Indicator:	Yes
Universal Waste Destination Facility:	Yes
Federal Universal Waste:	No
Active Site State-Reg Handler:	---
Federal Facility Indicator:	Not reported
Hazardous Secondary Material Indicator:	N
Sub-Part K Indicator:	Not reported
2018 GPRA Permit Baseline:	Not on the Baseline
2018 GPRA Renewals Baseline:	Not on the Baseline
202 GPRA Corrective Action Baseline:	No
Subject to Corrective Action Universe:	No
Non-TSDFs Where RCRA CA has Been Imposed Universe:	No
Corrective Action Priority Ranking:	No NCAPS ranking
Environmental Control Indicator:	No
Institutional Control Indicator:	No

CN AUTO BODY AND REPAIR (Continued) **1024873241**

Human Exposure Controls Indicator:	N/A
Groundwater Controls Indicator:	N/A
Significant Non-Complier Universe:	No
Unaddressed Significant Non-Complier Universe:	No
Addressed Significant Non-Complier Universe:	No
Significant Non-Complier With a Compliance Schedule Universe:	No
Financial Assurance Required:	Not reported
Handler Date of Last Change:	20181220
Recognized Trader-Importer:	No
Recognized Trader-Exporter:	No
Importer of Spent Lead Acid Batteries:	No
Exporter of Spent Lead Acid Batteries:	No
Recycler Activity Without Storage:	No
Manifest Broker:	No
Sub-Part P Indicator:	No

Handler - Owner Operator:

Owner/Operator Indicator:	Operator
Owner/Operator Name: CHAU NGUYEN	
Legal Status:	Other
Date Became Current:	Not reported
Date Ended Current:	Not reported
Owner/Operator Address:	4609 W FIRST ST STE #B
Owner/Operator City,State,Zip:	SANTA ANA, CA 92703
Owner/Operator Telephone:	714-775-6926
Owner/Operator Telephone Ext:	Not reported
Owner/Operator Fax:	Not reported
Owner/Operator Email:	Not reported

Owner/Operator Indicator:	Owner
Owner/Operator Name: CN AUTO BODY AND REPAIR INC	
Legal Status:	Other
Date Became Current:	Not reported
Date Ended Current:	Not reported
Owner/Operator Address:	4609 W FIRST ST STE #B
Owner/Operator City,State,Zip:	SANTA ANA, CA 92703
Owner/Operator Telephone:	714-775-6926
Owner/Operator Telephone Ext:	Not reported
Owner/Operator Fax:	Not reported
Owner/Operator Email:	Not reported

Historic Generators:

Receive Date:	20181217
Handler Name: CN AUTO BODY AND REPAIR	
Federal Waste Generator Description:	Not a generator, verified
State District Owner:	Not reported
Large Quantity Handler of Universal Waste:	No
Recognized Trader Importer:	No
Recognized Trader Exporter:	No
Spent Lead Acid Battery Importer:	No
Spent Lead Acid Battery Exporter:	No
Current Record:	Yes
Non Storage Recycler Activity:	Not reported
Electronic Manifest Broker:	Not reported

CN AUTO BODY AND REPAIR (Continued) **1024873241**

List of NAICS Codes and Descriptions:
NAICS Code: 453210
NAICS Description: OFFICE SUPPLIES AND STATIONERY STORES

Facility Has Received Notices of Violations:
Violations: No Violations Found

Evaluation Action Summary:
Evaluations: No Evaluations Found

D40 PRO ONE AUTO BODY SHOP INC **RCRA NonGen / NLR** **1031050721**
WNW 4609 W 1ST STREET **CAC003277958**
1/8-1/4 SANTA ANA, CA 92703
0.161 mi.
850 ft. Site 7 of 16 in cluster D

Relative: Higher
Actual: 67 ft.

RCRA Listings:

Date Form Received by Agency:	20240314
Handler Name:	Pro One Auto Body Shop Inc
Handler Address:	4609 W 1st Street
Handler City,State,Zip:	SANTA ANA, CA 92703
EPA ID:	CAC003277958
Contact Name:	LENNIE MORRIS
Contact Address:	4609 W 1ST STREET
Contact City,State,Zip:	SANTA ANA, CA 92703
Contact Telephone:	714-525-7744
Contact Fax:	Not reported
Contact Email:	GENEGOLDENSTATE@GMAIL.COM
Contact Title:	Not reported
EPA Region:	09
Land Type:	Not reported
Federal Waste Generator Description:	Not a generator, verified
Non-Notifier:	Not reported
Biennial Report Cycle:	Not reported
Accessibility:	Not reported
Active Site Indicator:	Not reported
State District Owner:	Not reported
State District:	Not reported
Mailing Address:	4609 W 1ST STREET
Mailing City,State,Zip:	SANTA ANA, CA 92703
Owner Name:	Lennie Morris
Owner Type:	Other
Operator Name:	Lennie Morris
Operator Type:	Other
Short-Term Generator Activity:	No
Importer Activity:	No
Mixed Waste Generator:	No
Transporter Activity:	No
Transfer Facility Activity:	No
Recycler Activity with Storage:	No
Small Quantity On-Site Burner Exemption:	No
Smelting Melting and Refining Furnace Exemption:	No
Underground Injection Control:	No
Off-Site Waste Receipt:	No
Universal Waste Indicator:	No

PRO ONE AUTO BODY SHOP INC (Continued) **1031050721**

Universal Waste Destination Facility:	No
Federal Universal Waste:	No
Active Site State-Reg Handler:	---
Federal Facility Indicator:	Not reported
Hazardous Secondary Material Indicator:	N
Sub-Part K Indicator:	Not reported
2018 GPRA Permit Baseline:	Not on the Baseline
2018 GPRA Renewals Baseline:	Not on the Baseline
202 GPRA Corrective Action Baseline:	No
Subject to Corrective Action Universe:	No
Non-TSDFs Where RCRA CA has Been Imposed Universe:	No
Corrective Action Priority Ranking:	No NCAPS ranking
Environmental Control Indicator:	No
Institutional Control Indicator:	No
Human Exposure Controls Indicator:	N/A
Groundwater Controls Indicator:	N/A
Significant Non-Complier Universe:	No
Unaddressed Significant Non-Complier Universe:	No
Addressed Significant Non-Complier Universe:	No
Significant Non-Complier With a Compliance Schedule Universe:	No
Financial Assurance Required:	Not reported
Handler Date of Last Change:	20240315
Recognized Trader-Importer:	No
Recognized Trader-Exporter:	No
Importer of Spent Lead Acid Batteries:	No
Exporter of Spent Lead Acid Batteries:	No
Recycler Activity Without Storage:	No
Manifest Broker:	No
Sub-Part P Indicator:	No

Handler - Owner Operator:

Owner/Operator Indicator:	Operator
Owner/Operator Name: LENNIE MORRIS	
Legal Status:	Other
Date Became Current:	Not reported
Date Ended Current:	Not reported
Owner/Operator Address:	4609 W 1ST STREET
Owner/Operator City,State,Zip:	SANTA ANA, CA 92703
Owner/Operator Telephone:	714-525-7744
Owner/Operator Telephone Ext:	Not reported
Owner/Operator Fax:	Not reported
Owner/Operator Email:	Not reported

Owner/Operator Indicator:	Owner
Owner/Operator Name: LENNIE MORRIS	
Legal Status:	Other
Date Became Current:	Not reported
Date Ended Current:	Not reported
Owner/Operator Address:	4609 W 1ST STREET
Owner/Operator City,State,Zip:	SANTA ANA, CA 92703
Owner/Operator Telephone:	714-525-7744
Owner/Operator Telephone Ext:	Not reported
Owner/Operator Fax:	Not reported
Owner/Operator Email:	Not reported

PRO ONE AUTO BODY SHOP INC (Continued) **1031050721**

Historic Generators:
Receive Date: 20240314
Handler Name: PRO ONE AUTO BODY SHOP INC
Federal Waste Generator Description: Not a generator, verified
State District Owner: Not reported
Large Quantity Handler of Universal Waste: No
Recognized Trader Importer: No
Recognized Trader Exporter: No
Spent Lead Acid Battery Importer: No
Spent Lead Acid Battery Exporter: No
Current Record: Yes
Non Storage Recycler Activity: No
Electronic Manifest Broker: No

List of NAICS Codes and Descriptions:
NAICS Code: 811121
NAICS Description: AUTOMOTIVE BODY, PAINT, AND INTERIOR REPAIR AND MAINTENANCE

Facility Has Received Notices of Violations:
Violations: No Violations Found

Evaluation Action Summary:
Evaluations: No Evaluations Found

D41 **PHUS AUTO BODY & REPAIR INC** **RCRA NonGen / NLR** **1024805682**
WNW **4609 W 1ST ST STE C** **E MANIFEST** **CAL000265050**
1/8-1/4 **SANTA ANA, CA 92703**
0.161 mi.
850 ft. **Site 8 of 16 in cluster D**

Relative:
Higher

Actual:
67 ft.

RCRA Listings:
Date Form Received by Agency: 20030116
Handler Name: Phus Auto Body & Repair Inc
Handler Address: 4609 W 1st St Ste C
Handler City,State,Zip: SANTA ANA, CA 92703-5109
EPA ID: CAL000265050
Contact Name: JOLINE PHUNG
Contact Address: 4609 W 1ST ST STE C
Contact City,State,Zip: SANTA ANA, CA 92703
Contact Telephone: 714-839-2908
Contact Fax: 714-839-1548
Contact Email: JOLINEPHUNG@YAHOO.COM
Contact Title: Not reported
EPA Region: 09
Land Type: Not reported
Federal Waste Generator Description: Not a generator, verified
Non-Notifier: Not reported
Biennial Report Cycle: Not reported
Accessibility: Not reported
Active Site Indicator: Handler Activities
State District Owner: Not reported
State District: Not reported
Mailing Address: 4609 W 1ST ST STE C
Mailing City,State,Zip: SANTA ANA, CA 92703-0000
Owner Name: Johnny Le

PHUS AUTO BODY & REPAIR INC (Continued) **1024805682**

Owner Type:	Other
Operator Name:	Joline Phung
Operator Type:	Other
Short-Term Generator Activity:	No
Importer Activity:	No
Mixed Waste Generator:	No
Transporter Activity:	No
Transfer Facility Activity:	No
Recycler Activity with Storage:	No
Small Quantity On-Site Burner Exemption:	No
Smelting Melting and Refining Furnace Exemption:	No
Underground Injection Control:	No
Off-Site Waste Receipt:	No
Universal Waste Indicator:	Yes
Universal Waste Destination Facility:	Yes
Federal Universal Waste:	No
Active Site State-Reg Handler:	---
Federal Facility Indicator:	Not reported
Hazardous Secondary Material Indicator:	N
Sub-Part K Indicator:	Not reported
2018 GPRA Permit Baseline:	Not on the Baseline
2018 GPRA Renewals Baseline:	Not on the Baseline
202 GPRA Corrective Action Baseline:	No
Subject to Corrective Action Universe:	No
Non-TSDFs Where RCRA CA has Been Imposed Universe:	No
Corrective Action Priority Ranking:	No NCAPS ranking
Environmental Control Indicator:	No
Institutional Control Indicator:	No
Human Exposure Controls Indicator:	N/A
Groundwater Controls Indicator:	N/A
Significant Non-Complier Universe:	No
Unaddressed Significant Non-Complier Universe:	No
Addressed Significant Non-Complier Universe:	No
Significant Non-Complier With a Compliance Schedule Universe:	No
Financial Assurance Required:	Not reported
Handler Date of Last Change:	20180905
Recognized Trader-Importer:	No
Recognized Trader-Exporter:	No
Importer of Spent Lead Acid Batteries:	No
Exporter of Spent Lead Acid Batteries:	No
Recycler Activity Without Storage:	No
Manifest Broker:	No
Sub-Part P Indicator:	No

Handler - Owner Operator:

Owner/Operator Indicator:	Operator
Owner/Operator Name: JOLINE PHUNG	
Legal Status:	Other
Date Became Current:	Not reported
Date Ended Current:	Not reported
Owner/Operator Address:	4609 W 1ST ST STE C
Owner/Operator City,State,Zip:	SANTA ANA, CA 92703
Owner/Operator Telephone:	714-839-2908
Owner/Operator Telephone Ext:	Not reported
Owner/Operator Fax:	Not reported
Owner/Operator Email:	Not reported

PHUS AUTO BODY & REPAIR INC (Continued) **1024805682**

Owner/Operator Indicator:	Owner
Owner/Operator Name: JOHNNY LE	
Legal Status:	Other
Date Became Current:	Not reported
Date Ended Current:	Not reported
Owner/Operator Address:	4609 W 1ST ST STE C
Owner/Operator City,State,Zip:	SANTA ANA, CA 92703-5109
Owner/Operator Telephone:	714-476-5186
Owner/Operator Telephone Ext:	Not reported
Owner/Operator Fax:	Not reported
Owner/Operator Email:	Not reported

Historic Generators:

Receive Date:	20030116
Handler Name:	PHUS AUTO BODY & REPAIR INC
Federal Waste Generator Description:	Not a generator, verified
State District Owner:	Not reported
Large Quantity Handler of Universal Waste:	No
Recognized Trader Importer:	No
Recognized Trader Exporter:	No
Spent Lead Acid Battery Importer:	No
Spent Lead Acid Battery Exporter:	No
Current Record:	Yes
Non Storage Recycler Activity:	Not reported
Electronic Manifest Broker:	Not reported

List of NAICS Codes and Descriptions:

NAICS Code:	811111
NAICS Description:	GENERAL AUTOMOTIVE REPAIR

Facility Has Received Notices of Violations:

Violations:	No Violations Found

Evaluation Action Summary:

Evaluations:	No Evaluations Found

E MANIFEST:

Manifest Tracking Number:	019534185JJK
Last Updated Date:	20191011
Shipped Date:	20181010
Received Date:	20181010
Manifest Status:	Signed
Submission Type:	DataImage5Copy
Origin Type:	Web
Generator EPA ID:	CAL000265050
Generator Name:	Phus Auto Body & Repair Inc
Generator Mail Street Number:	Not reported
Generator Mail Street 1:	4609 W 1ST ST STE C
Generator Mail Street 2:	Not reported
Generator Mail City:	SANTA ANA
Generator Mail State:	CA
Generator Mail Zip:	92703-5109
Generator Location Street Number:	Not reported
Generator Location Street 1:	4609 W 1ST ST STE C

PHUS AUTO BODY & REPAIR INC (Continued) **1024805682**

Generator Location Street 2:	Not reported
Generator Location City:	SANTA ANA
Generator Location Zip:	92703-0000
Generator Location State:	CA
Generator Contact Company Name:	Not reported
Designated Facility EPA ID:	CAD008252405
Designated Facility Name:	Pacific Resource Recovery
Designated Facility Mail Street Number:	Not reported
Designated Facility Mail Street 1:	Not reported
Designated Facility Mail Street 2:	3150 EAST PICO BLVD
Designated Facility Mail City:	LOS ANGELES
Designated Facility Mail Zip:	90023
Designated Facility Mail State:	CA
Designated Facility Location Street Number:	Not reported
Designated Facility Location Street 1:	3150 EAST PICO BLVD
Designated Facility Location Street 2:	Not reported
Designated Facility Location City:	LOS ANGELES
Designated Facility Location Zip:	90023
Designated Facility Location State:	CA
Designated Facility Contact Company Name:	Not reported
Manifest Residue Indicator:	N
Rejection Indicator:	N

Federal Waste:

Manifest Tracking Number:	019534185JJK
Waste Line Number:	1
Federal Waste Code:	D001
Federal Waste:	IGNITABLE WASTE

Manifest Tracking Number:	019534185JJK
Waste Line Number:	1
Federal Waste Code:	F003
Federal Waste:	THE FOLLOWING SPENT NONHALOGENATED SOLVENTS: XYLENE, ACETONE, ETHYL ACETATE, ETHYL BENZENE, ETHYL ETHER, METHYL ISOBUTYL KETONE, N-BUTYL ALCOHOL, CYCLOHEXANONE, AND METHANOL; ALL SPENT SOLVENT MIXTURES/BLENDS CONTAINING, BEFORE USE, ONLY THE ABOVE SPENT NONHALOGENATED SOLVENTS; AND ALL SPENT SOLVENT MIXTURES/BLENDS CONTAINING, BEFORE USE, ONE OR MORE OF THE ABOVE NONHALOGENATED SOLVENTS, AND A TOTAL OF TEN PERCENT OR MORE (BY VOLUME) OF ONE OR MORE OF THOSE SOLVENTS LISTED IN F001, F002, F004, AND F005; AND STILL BOTTOMS FROM THE RECOVERY OF THESE SPENT SOLVENTS AND SPENT SOLVENT MIXTURES.

Manifest Tracking Number:	019534185JJK
Waste Line Number:	1
Federal Waste Code:	F005
Federal Waste:	THE FOLLOWING SPENT NONHALOGENATED SOLVENTS: TOLUENE, METHYL ETHYL KETONE, CARBON DISULFIDE, ISOBUTANOL, PYRIDINE, BENZENE, 2-ETHOXYETHANOL, AND 2-NITROPROPANE; ALL SPENT SOLVENT MIXTURES/BLENDS CONTAINING, BEFORE USE, A TOTAL OF TEN PERCENT OR MORE (BY VOLUME) OF ONE OR MORE OF THE ABOVE NONHALOGENATED SOLVENTS OR THOSE SOLVENTS LISTED IN F001, F002, OR F004; AND STILL BOTTOMS FROM THE RECOVERY OF THESE SPENT SOLVENTS AND SPENT SOLVENT MIXTURES.

Manifest Tracking Number:	019534185JJK
Waste Line Number:	2
Federal Waste Code:	D001

PHUS AUTO BODY & REPAIR INC (Continued) **1024805682**

Federal Waste: IGNITABLE WASTE

Manifest Tracking Number: 019534185JJK
Waste Line Number: 2
Federal Waste Code: F003
Federal Waste: THE FOLLOWING SPENT NONHALOGENATED SOLVENTS: XYLENE, ACETONE, ETHYL ACETATE, ETHYL BENZENE, ETHYL ETHER, METHYL ISOBUTYL KETONE, N-BUTYL ALCOHOL, CYCLOHEXANONE, AND METHANOL; ALL SPENT SOLVENT MIXTURES/BLENDS CONTAINING, BEFORE USE, ONLY THE ABOVE SPENT NONHALOGENATED SOLVENTS; AND ALL SPENT SOLVENT MIXTURES/BLENDS CONTAINING, BEFORE USE, ONE OR MORE OF THE ABOVE NONHALOGENATED SOLVENTS, AND A TOTAL OF TEN PERCENT OR MORE (BY VOLUME) OF ONE OR MORE OF THOSE SOLVENTS LISTED IN F001, F002, F004, AND F005; AND STILL BOTTOMS FROM THE RECOVERY OF THESE SPENT SOLVENTS AND SPENT SOLVENT MIXTURES.

Manifest Tracking Number: 019534185JJK
Waste Line Number: 2
Federal Waste Code: F005
Federal Waste: THE FOLLOWING SPENT NONHALOGENATED SOLVENTS: TOLUENE, METHYL ETHYL KETONE, CARBON DISULFIDE, ISOBUTANOL, PYRIDINE, BENZENE, 2-ETHOXYETHANOL, AND 2-NITROPROPANE; ALL SPENT SOLVENT MIXTURES/BLENDS CONTAINING, BEFORE USE, A TOTAL OF TEN PERCENT OR MORE (BY VOLUME) OF ONE OR MORE OF THE ABOVE NONHALOGENATED SOLVENTS OR THOSE SOLVENTS LISTED IN F001, F002, OR F004; AND STILL BOTTOMS FROM THE RECOVERY OF THESE SPENT SOLVENTS AND SPENT SOLVENT MIXTURES.

State Waste:
Manifest Tracking Number: 019534185JJK
Waste Line Number: 1
State Waste Code Owner: CA
State Waste Code: 214
State Waste: Unspecified solvent mixture

Manifest Tracking Number: 019534185JJK
Waste Line Number: 2
State Waste Code Owner: CA
State Waste Code: 352
State Waste: Other organic solids

Transporter:
Manifest Tracking Number: 019534185JJK
Transporter Line Number: 1
Transporter EPA ID: CAD008252405
Transporter Name: Pacific Resource Recovery Services Inc

Waste Line:
Manifest Tracking Number: 019534185JJK
Waste Line Number: 1
U.S. DOT Hazardous Indicator: Y
U.S. DOT ID Number: UN1263
U.S. DOT Description: Un1263, Waste Paint Related Material, 3, Pgii, Rq, (D001)
Non-Hazardous Waste Description: Not reported
Number of Containers: 1
Container Type Code: DM
Container Type Description: Metal drums, barrels, kegs

PHUS AUTO BODY & REPAIR INC (Continued) **1024805682**

Waste Quantity:	30
Quantity Unit of Measure Code:	G
Quantity Unit of Measure Description:	Gallons
Waste Quantity, in Tons:	0.12510425
Acute Waste Quantity, in Tons:	0
Non-Acute Waste Quantity, in Tons:	0.12510425
Waste Quantity, in Kilograms:	113.47331
Acute Waste Quantity, in Kilograms:	0
Non-Acute Waste Quantity, in Kilorgrams:	113.47331
Management Method Code:	H061
Management Method Description:	FUEL BLENDING
Waste Residue Indicator:	N
Quantity Discrepancy Indicator:	N
Waste Type Discrepancy Indicator:	N
Waste Density:	Not reported
Waste Density Unit of Measure Code:	Not reported
Waste Density Unit of Measure Description:	Not reported
Form Code:	Not reported
Form Code Description:	Not reported
Source Code:	Not reported
Source Code Description:	Not reported
Waste Minimization Code:	Not reported
Waste Minimization Code Description:	Not reported
Consent Number:	Not reported
EPA Waste Indicator:	Y
Manifest Tracking Number:	019534185JJK
Waste Line Number:	2
U.S. DOT Hazardous Indicator:	Y
U.S. DOT ID Number:	UN1325
U.S. DOT Description:	Un1325, Waste Flammable Solids, Organic, N.O.S. (Acetone) , 4.1, Pgii, Rq, (D001)
Non-Hazardous Waste Description:	Not reported
Number of Containers:	1
Container Type Code:	DM
Container Type Description:	Metal drums, barrels, kegs
Waste Quantity:	200
Quantity Unit of Measure Code:	P
Quantity Unit of Measure Description:	Pounds
Waste Quantity, in Tons:	0.1
Acute Waste Quantity, in Tons:	0
Non-Acute Waste Quantity, in Tons:	0.1
Waste Quantity, in Kilograms:	90.703
Acute Waste Quantity, in Kilograms:	0
Non-Acute Waste Quantity, in Kilorgrams:	90.703
Management Method Code:	H141
Management Method Description:	STORAGE, BULKING AND/OR TRANSFER OFF SITE
Waste Residue Indicator:	N
Quantity Discrepancy Indicator:	N
Waste Type Discrepancy Indicator:	N
Waste Density:	Not reported
Waste Density Unit of Measure Code:	Not reported
Waste Density Unit of Measure Description:	Not reported
Form Code:	Not reported
Form Code Description:	Not reported
Source Code:	Not reported
Source Code Description:	Not reported

PHUS AUTO BODY & REPAIR INC (Continued) **1024805682**

Waste Minimization Code:	Not reported
Waste Minimization Code Description:	Not reported
Consent Number:	Not reported
EPA Waste Indicator:	Y

D42 **PRO ONE AUTO BODY SHOP INC** **RCRA NonGen / NLR** **1028889427**
WNW **4609 W FIRST ST #A** **CAC003250415**
1/8-1/4 **SANTA ANA, CA 92703**
0.161 mi.
850 ft. **Site 9 of 16 in cluster D**

Relative: **Higher**
Actual: **67 ft.**

RCRA Listings:

Date Form Received by Agency:	20230906
Handler Name:	Pro One Auto Body Shop Inc
Handler Address:	4609 W First St #A
Handler City,State,Zip:	SANTA ANA, CA 92703
EPA ID:	CAC003250415
Contact Name:	MANUEL DUARTE
Contact Address:	4609 W FIRST ST #A
Contact City,State,Zip:	SANTA ANA, CA 92703
Contact Telephone:	714-531-0394
Contact Fax:	Not reported
Contact Email:	GENEGOLDENSTATE@GMAIL.COM
Contact Title:	Not reported
EPA Region:	09
Land Type:	Not reported
Federal Waste Generator Description:	Not a generator, verified
Non-Notifier:	Not reported
Biennial Report Cycle:	Not reported
Accessibility:	Not reported
Active Site Indicator:	Not reported
State District Owner:	Not reported
State District:	Not reported
Mailing Address:	4609 W FIRST ST #A
Mailing City,State,Zip:	SANTA ANA, CA 92703
Owner Name:	Pro One Auto Body Shop Inc
Owner Type:	Other
Operator Name:	Manuel Duarte
Operator Type:	Other
Short-Term Generator Activity:	No
Importer Activity:	No
Mixed Waste Generator:	No
Transporter Activity:	No
Transfer Facility Activity:	No
Recycler Activity with Storage:	No
Small Quantity On-Site Burner Exemption:	No
Smelting Melting and Refining Furnace Exemption:	No
Underground Injection Control:	No
Off-Site Waste Receipt:	No
Universal Waste Indicator:	No
Universal Waste Destination Facility:	No
Federal Universal Waste:	No
Active Site State-Reg Handler:	---
Federal Facility Indicator:	Not reported
Hazardous Secondary Material Indicator:	N
Sub-Part K Indicator:	Not reported
2018 GPRA Permit Baseline:	Not on the Baseline
2018 GPRA Renewals Baseline:	Not on the Baseline

PRO ONE AUTO BODY SHOP INC (Continued) **1028889427**

202 GPRA Corrective Action Baseline:	No
Subject to Corrective Action Universe:	No
Non-TSDFs Where RCRA CA has Been Imposed Universe:	No
Corrective Action Priority Ranking:	No NCAPS ranking
Environmental Control Indicator:	No
Institutional Control Indicator:	No
Human Exposure Controls Indicator:	N/A
Groundwater Controls Indicator:	N/A
Significant Non-Complier Universe:	No
Unaddressed Significant Non-Complier Universe:	No
Addressed Significant Non-Complier Universe:	No
Significant Non-Complier With a Compliance Schedule Universe:	No
Financial Assurance Required:	Not reported
Handler Date of Last Change:	20230906
Recognized Trader-Importer:	No
Recognized Trader-Exporter:	No
Importer of Spent Lead Acid Batteries:	No
Exporter of Spent Lead Acid Batteries:	No
Recycler Activity Without Storage:	No
Manifest Broker:	No
Sub-Part P Indicator:	No

Handler - Owner Operator:

Owner/Operator Indicator:	Owner
Owner/Operator Name: PRO ONE AUTO BODY SHOP INC	
Legal Status:	Other
Date Became Current:	Not reported
Date Ended Current:	Not reported
Owner/Operator Address:	4609 W FIRST ST #A
Owner/Operator City,State,Zip:	SANTA ANA, CA 92703
Owner/Operator Telephone:	714-531-0394
Owner/Operator Telephone Ext:	Not reported
Owner/Operator Fax:	Not reported
Owner/Operator Email:	Not reported

Owner/Operator Indicator:	Operator
Owner/Operator Name: MANUEL DUARTE	
Legal Status:	Other
Date Became Current:	Not reported
Date Ended Current:	Not reported
Owner/Operator Address:	4609 W FIRST ST #A
Owner/Operator City,State,Zip:	SANTA ANA, CA 92703
Owner/Operator Telephone:	714-531-0394
Owner/Operator Telephone Ext:	Not reported
Owner/Operator Fax:	Not reported
Owner/Operator Email:	Not reported

Historic Generators:

Receive Date:	20230906
Handler Name: PRO ONE AUTO BODY SHOP INC	
Federal Waste Generator Description:	Not a generator, verified
State District Owner:	Not reported
Large Quantity Handler of Universal Waste:	No
Recognized Trader Importer:	No
Recognized Trader Exporter:	No

PRO ONE AUTO BODY SHOP INC (Continued) **1028889427**

Spent Lead Acid Battery Importer: No
Spent Lead Acid Battery Exporter: No
Current Record: Yes
Non Storage Recycler Activity: No
Electronic Manifest Broker: No

List of NAICS Codes and Descriptions:
NAICS Code: 811121
NAICS Description: AUTOMOTIVE BODY, PAINT, AND INTERIOR REPAIR AND MAINTENANCE

Facility Has Received Notices of Violations:
Violations: No Violations Found

Evaluation Action Summary:
Evaluations: No Evaluations Found

D43 WNW 1/8-1/4 0.161 mi. 850 ft. **PRO 1 AUTO BODY SHOP INC** **CERS HAZ WASTE S113797213**
4609 W 1ST ST STE A **CERS N/A**
SANTA ANA, CA 92703

Site 10 of 16 in cluster D

Relative: Higher

Actual: 67 ft.

CERS HAZ WASTE:
Name: CN AUTO BODY AND REPAIR
Address: 4609 W 1ST ST STE B
City,State,Zip: SANTA ANA, CA 92703
Site ID: 447456
CERS ID: 10538893
CERS Description: Hazardous Waste Generator

Name: PRO 1 AUTO BODY SHOP INC
Address: 4609 W 1ST ST STE A
City,State,Zip: SANTA ANA, CA 92703
Site ID: 446581
CERS ID: 10549036
CERS Description: Hazardous Waste Generator

CERS:
Name: CN AUTO BODY AND REPAIR
Address: 4609 W 1ST ST STE B
City,State,Zip: SANTA ANA, CA 92703
Site ID: 447456
CERS ID: 10538893
CERS Description: Chemical Storage Facilities

Violations:
Site ID: 447456
Site Name: CN AUTO BODY AND REPAIR
Violation Date: 11-26-2018
Citation: 22 CCR 12 66262.34(f) - California Code of Regulations, Title 22, Chapter 12, Section(s) 66262.34(f)
Violation Description: Failure to properly label hazardous waste accumulation containers and portable tanks with the following requirements: "Hazardous Waste", name and address of the generator, physical and chemical characteristics of the Hazardous Waste, and starting accumulation

PRO 1 AUTO BODY SHOP INC (Continued) **S113797213**

	date.
Violation Notes:	Returned to compliance on 11/26/2018. OBSERVATION: The 55-gallon drum of waste coolant was faded and illegible. All hazardous waste containers shall be marked with the following information: 1) the words Hazardous Waste ; 2) name and address of generator; 3) hazardous properties; 4) physical state; 5) composition (contents); 6) accumulation start date. CORRECTIVE ACTION: A new lablel was provided and placed on the drum. This violation was corrected on cite. No further corrective action required.
Violation Division:	Orange County Environmental Health
Violation Program:	HW
Violation Source:	CERS,
Site ID:	447456
Site Name:	CN AUTO BODY AND REPAIR
Violation Date:	11-26-2018
Citation:	22 CCR 12 66262.12 - California Code of Regulations, Title 22, Chapter 12, Section(s) 66262.12
Violation Description:	Failure to obtain an Identification Number prior to treating, storing, disposing of, transporting or offering for transportation any hazardous waste.
Violation Notes:	Returned to compliance on 01/21/2022. OBSERVATION: The generator has not obtained an EPA ID number to manage hazardous waste under the new ownership, Quinn Auto Body & Repair Inc. A hazardous waste generator shall not treat, store, dispose of, transport or offer for transportation, hazardous waste without an active EPA ID number. CORRECTIVE ACTION: Please obtain a California hazardous waste permanent ID number by submitting the application provided to you during the inspection. Discontinue using EPA ID CAL000170801, as this EPA ID number is no longer active or valid under the new ownership. Submit documentation to the CUPA demonstrating that you have obtained an EPA ID number.
Violation Division:	Orange County Environmental Health
Violation Program:	HW
Violation Source:	CERS,
Site ID:	447456
Site Name:	CN AUTO BODY AND REPAIR
Violation Date:	11-27-2018
Citation:	HSC 6.95 25507 - California Health and Safety Code, Chapter 6.95, Section(s) 25507
Violation Description:	Failure to adequately establish and implement a business plan when storing/handling a hazardous material at or above reportable quantities.
Violation Notes:	Returned to compliance on 04/24/2019. OBSERVATION: Facility failed to complete and/or electronically submit a Hazardous Materials Business Emergency Plan (HMBEP), when storing and/or handling hazardous materials at or above the reportable threshold quantity. CORRECTIVE ACTION: Immediately complete an HMBP and submit it electronically to the California Environmental Reporting System (CERS). The HMPB consists of the following: emergency response plans & procedures, a site map, and annual employee training related to hazardous materials handling. Maintain annual employee training records for 3 years (sign-in sheet documenting the names of employees trained, the date they were trained, and the subject matter that they were trained on). Please submit on CERS within 30 days. Hazardous Materials documents can be submitted via the California Electronic Reporting System (CERS)

PRO 1 AUTO BODY SHOP INC (Continued) **S113797213**

located at http://cers.calepa.ca.gov/.
Violation Division: Orange County Environmental Health
Violation Program: HMRRP
Violation Source: CERS,

Site ID: 447456
Site Name: CN AUTO BODY AND REPAIR
Violation Date: 11-19-2015
Citation: 22 CCR 12 66262.34(d) - California Code of Regulations, Title 22, Chapter 12, Section(s) 66262.34(d)
Violation Description: Failure to dispose of hazardous waste within 180 days (or 270 if waste is transported over 200 miles) for the generator who generates less than 1000 kilogram per month, but more than 100 kilograms per month.
Violation Notes: Returned to compliance on 12/02/2015. The accumulation start date on the filter drum was 9/4/12. There was approximately 25 gallons of waste coolant in the drum and no documentation of prior pickups. Immediately have the waste coolant and used oil filters picked up by a registered hazardous waste transporter and forward a copy of the disposal document to this office within 30 days.
Violation Division: Orange County Environmental Health
Violation Program: HW
Violation Source: CERS,

Site ID: 447456
Site Name: CN AUTO BODY AND REPAIR
Violation Date: 11-26-2018
Citation: 22 CCR 12 66262.34(f) - California Code of Regulations, Title 22, Chapter 12, Section(s) 66262.34(f)
Violation Description: Failure to label stationary hazardous waste tanks as "hazardous waste" and mark with an accumulation start date.
Violation Notes: Returned to compliance on 11/26/2018. OBSERVATION: The label on one of two, 100-gallon tanks of waste oil was faded and missing an accumulation start date. CORRECTIVE ACTION: A new label was provided and placed on the tank.
Violation Division: Orange County Environmental Health
Violation Program: HW
Violation Source: CERS,

Site ID: 447456
Site Name: CN AUTO BODY AND REPAIR
Violation Date: 03-14-2022
Citation: HSC 6.95 25505(a)(4) - California Health and Safety Code, Chapter 6.95, Section(s) 25505(a)(4)
Violation Description: Failure to provide initial and annual training to all employees in safety procedures in the event of a release or threatened release of a hazardous material or failure to document and maintain training records for a minimum of three years.
Violation Notes: Returned to compliance on 03/18/2022. OBSERVATION: Hazardous materials training not provided to all employees. CORRECTIVE ACTION: Provide hazardous materials training to all employees. Submit training records for hazardous materials training to this agency within 30 days.
Violation Division: Orange County Environmental Health
Violation Program: HMRRP
Violation Source: CERS,

Evaluation:
Eval General Type: Compliance Evaluation Inspection

PRO 1 AUTO BODY SHOP INC (Continued) **S113797213**

Eval Date: 03-14-2022
Violations Found: No
Eval Type: Routine done by local agency
Eval Notes: On site for routine hazardous waste inspection. Consent to enter and inspect given by Chau Nguyen, Owner. Facility is an auto repair shop and generates waste: - Waste Oil - Waste Antifreeze - Used Oil Filters Hazardous waste manifests were available for review. Business emergency plan available for review. Observed the facility and hazardous waste storage area. Hazardous waste containers were stored closed and properly labeled. No indication of hazardous waste spillage, runoff, or illegal disposal was observed.
Eval Division: Orange County Environmental Health
Eval Program: HW
Eval Source: CERS,

Eval General Type: Other/Unknown
Eval Date: 04-24-2019
Violations Found: No
Eval Type: Other, not routine, done by local agency
Eval Notes: On site to follow-up on the following violation: I208- Failure to establish and implement a business plan when storing hazardous materials at or above the reportable threshold quantities Violation I208 corrected on site. No further corrective action required. REMINDER: Please re-submit your HMBEP annually between January 1st March 1st.
Eval Division: Orange County Environmental Health
Eval Program: HMRRP
Eval Source: CERS,

Eval General Type: Compliance Evaluation Inspection
Eval Date: 11-19-2015
Violations Found: No
Eval Type: Routine done by local agency
Eval Notes: Onsite to conduct a routine hazardous material business emergency plan HMBEP inspection. Consent to inspect and take photos if necessary was granted by the manager, Minh Nguyen. The following were observed: 2 110-gallon tanks of used oil 55-gallon drum of waste coolant The HMBEP package submitted via the E-Submit Portal on 4/24/14 was previously accepted on 4/29/14. The submittal was certified by the business on 2/3/15. No HMBEP violations were observed on this date A copy of this report will be sent to the address above.
Eval Division: Orange County Environmental Health
Eval Program: HMRRP
Eval Source: CERS,

Eval General Type: Other/Unknown
Eval Date: 12-10-2018
Violations Found: No
Eval Type: Other, not routine, done by local agency
Eval Notes: Spoke with Peter Nguyen about meeting at the facility to go over the requirements for CERS and assisting him the setting up an account.
Eval Division: Orange County Environmental Health
Eval Program: HW
Eval Source: CERS,

Eval General Type: Other/Unknown
Eval Date: 03-18-2022

PRO 1 AUTO BODY SHOP INC (Continued) **S113797213**

Violations Found: No
Eval Type: Other, not routine, done by local agency
Eval Notes: The purpose of this offsite inspection is to follow up on a violation noted on a previous inspection report. Received hazardous materials training records. Violation I239 corrected. No violations remain outstanding.
Eval Division: Orange County Environmental Health
Eval Program: HMRRP
Eval Source: CERS,

Eval General Type: Other/Unknown
Eval Date: 03-20-2019
Violations Found: No
Eval Type: Other, not routine, done by local agency
Eval Notes: A routine Hazardous Materials Business Plan inspection was conducted on 11/26/2018 for this facility. Facility has been identified to store hazardous materials on site over the reporting threshold of 55 gallons for a liquid. - 2 x 100 gal waste oil Facility has been previously notified that an electronic disclosure of the Hazardous Materials Business Plan (HMBP) must be submitted via the California Environmental Reporting System (CERS) via cers.calepa.ca.gov. The following violations are still outstanding and must be corrected IMMEDIATELY: I208: Failure to establish and implement a business plan when storing hazardous materials at or above the reportable threshold quantities A reinspection will be conducted within 30 days to assess compliance.
Eval Division: Orange County Environmental Health
Eval Program: HMRRP
Eval Source: CERS,

Eval General Type: Compliance Evaluation Inspection
Eval Date: 11-19-2015
Violations Found: Yes
Eval Type: Routine done by local agency
Eval Notes: Onsite to conduct a routine hazardous waste inspection. Consent to inspect and take photos if necessary was granted by the manager, Minh Nguyen. A walk-through of the shop, parking lot and dumpster area was conducted. No hazardous waste was observed in the dumpster, and no photos were taken on this date. The following were observed: 2 110-gallon tanks of used oil 55-gallon drum of used oil filters (accumulation start date of 9/4/12) 55-gallon drum of waste coolant Disposal records for used oil and used oil filters were reviewed. There were no disposal documents for waste coolant due to the lack of pickups. Immediately have the waste coolant and used oil filters picked up by a registered hazardous waste transporter and forward a copy of the disposal document to this office within 30 days. A copy of this report will be sent to the address above.
Eval Division: Orange County Environmental Health
Eval Program: HW
Eval Source: CERS,

Eval General Type: Compliance Evaluation Inspection
Eval Date: 11-26-2018
Violations Found: Yes
Eval Type: Routine done by local agency
Eval Notes: On site for a routine hazardous waste inspection. Consent to inspect and take any necessary photos was given by An Nguyen, Employee and

PRO 1 AUTO BODY SHOP INC (Continued) **S113797213**

Chau Nguyen, Owner. Per Mr. Nguyen, a change of ownership occurred on 5-5-16. The ownership is now under Quinn Auto Body & Repair Inc. Walked throughout the facility. Observed hazardous waste storage areas. Containers were closed. Manifests were available and reviewed. Employees are reported to be trained. Emergency plan is posted outside of office door. No hazardous waste or universal waste observed in the dumpster/enclosure area.

Eval Division: Orange County Environmental Health
Eval Program: HW
Eval Source: CERS,

Eval General Type: Other/Unknown
Eval Date: 01-02-2019
Violations Found: No
Eval Type: Other, not routine, done by local agency
Eval Notes: The purpose of this off-site inspection is to follow up on violation I352 that was issued during the routine inspection conducted on 11/26/18. The facility has obtained a new EPA ID number and has provided a copy of the letter from DTSC. Violation I352 has been corrected. No further correction action required.

Eval Division: Orange County Environmental Health
Eval Program: HW
Eval Source: CERS,

Eval General Type: Compliance Evaluation Inspection
Eval Date: 03-14-2022
Violations Found: Yes
Eval Type: Routine done by local agency
Eval Notes: On site for routine hazardous materials inspection. Consent to enter and inspect given by Chau Nguyen, Owner. Observed facility and hazardous materials storage area. The following materials were observed in amounts that meet or exceed the minimum volume required for disclosure: - Waste Oil - Waste Antifreeze Training records were not available for review. Business emergency plan available for review.

Eval Division: Orange County Environmental Health
Eval Program: HMRRP
Eval Source: CERS,

Eval General Type: Other/Unknown
Eval Date: 04-29-2014
Violations Found: No
Eval Type: Other, not routine, done by local agency
Eval Notes: The following documents were received and ACCEPTED on the eSubmit Portal: Business Activities Form Business Owner/Operator Form Chemical Inventory for 2 chemicals Facility Site Map

Eval Division: Orange County Environmental Health
Eval Program: HMRRP
Eval Source: CERS,

Eval General Type: Compliance Evaluation Inspection
Eval Date: 11-26-2018
Violations Found: Yes
Eval Type: Routine done by local agency
Eval Notes: On site for routine hazardous materials and business emergency plan inspection. The inspection was conducted with An Nguyen, Employee and Chau Nguyen, Owner. Observed the facility and inspected hazardous

PRO 1 AUTO BODY SHOP INC (Continued) **S113797213**

materials storage. The following materials were observed in amounts that meet or exceed the minimum volumes required for disclosure: -2x110-gallon tanks of used oil

Eval Division: Orange County Environmental Health
Eval Program: HMRRP
Eval Source: CERS,

Eval General Type: Other/Unknown
Eval Date: 12-07-2015
Violations Found: No
Eval Type: Other, not routine, done by local agency
Eval Notes: Received disposal records dated 12/2/15 for the pick-up of 100 gallons of waste oil and 15 gallons of waste antifreeze by Clean Tech Environmental. Received a disposal record dated 12/03/15 for the pick-up of 1 drum of used oil filters by Action Waste Oil. Violation I053 issued on 11/19/15 has been abated. No additional violations remain outstanding. A copy of this report will be sent to the facility.

Eval Division: Orange County Environmental Health
Eval Program: HW
Eval Source: CERS,

Eval General Type: Other/Unknown
Eval Date: 04-23-2019
Violations Found: No
Eval Type: Other, not routine, done by local agency
Eval Notes: A routine Hazardous Materials Business Plan inspection was conducted on 11/26/2018 for this facility. Facility has been identified to store hazardous materials on site over the reporting threshold of 55 gallons for a liquid. - 3x55-gallon waste paint thinner - 1x30-gallon waste paint thinner The following violations are still outstanding and must be corrected IMMEDIATELY: I208: Failure to establish and implement a business plan when storing hazardous materials at or above the reportable threshold quantities A reinspection will be conducted within 30 days to assess compliance.

Eval Division: Orange County Environmental Health
Eval Program: HMRRP
Eval Source: CERS,

Eval General Type: Other/Unknown
Eval Date: 12-10-2018
Violations Found: No
Eval Type: Other, not routine, done by local agency
Eval Notes: The purpose of this off-site inspection is to follow up on violations I352, I375, and I053, that were issued during the routine inspection conducted on 11/26/18. Hazardous waste manifests were received on 12/6/18, for the waste antifreeze and used oil filters. Violation I053 and I375 have been corrected. No further correction action required. The following violations are still outstanding and must be corrected IMMEDIATELY: I352

Eval Division: Orange County Environmental Health
Eval Program: HW
Eval Source: CERS,

Affiliation:
Affiliation Type Desc: Environmental Contact
Entity Name: Chau Minh Nguyen

PRO 1 AUTO BODY SHOP INC (Continued) **S113797213**

Entity Title:	Not reported
Affiliation Address:	4609 W First Street Suite B
Affiliation City:	Santa Ana
Affiliation State:	CA
Affiliation Country:	Not reported
Affiliation Zip:	92703
Affiliation Phone:	,
Affiliation Type Desc:	Document Preparer
Entity Name:	Chau Nguyen
Entity Title:	Not reported
Affiliation Address:	Not reported
Affiliation City:	Not reported
Affiliation State:	Not reported
Affiliation Country:	Not reported
Affiliation Zip:	Not reported
Affiliation Phone:	,
Affiliation Type Desc:	Identification Signer
Entity Name:	CHAU NGUYEN
Entity Title:	OWNER
Affiliation Address:	Not reported
Affiliation City:	Not reported
Affiliation State:	Not reported
Affiliation Country:	Not reported
Affiliation Zip:	Not reported
Affiliation Phone:	,
Affiliation Type Desc:	Legal Owner
Entity Name:	QUINN AUTO BODY & REPAIR INC
Entity Title:	Not reported
Affiliation Address:	11401 Brookhurst Street
Affiliation City:	Garden Grove
Affiliation State:	CA
Affiliation Country:	United States
Affiliation Zip:	92840
Affiliation Phone:	(714) 552-3777,
Affiliation Type Desc:	Operator
Entity Name:	Chau Minh Nguyen
Entity Title:	Not reported
Affiliation Address:	Not reported
Affiliation City:	Not reported
Affiliation State:	Not reported
Affiliation Country:	Not reported
Affiliation Zip:	Not reported
Affiliation Phone:	(714) 775-6926,
Affiliation Type Desc:	CUPA District
Entity Name:	Orange County Env Health
Entity Title:	Not reported
Affiliation Address:	1241 East Dyer RoadSuite 120
Affiliation City:	Santa Ana
Affiliation State:	CA
Affiliation Country:	Not reported
Affiliation Zip:	92705-5611
Affiliation Phone:	(714) 433-6406,

PRO 1 AUTO BODY SHOP INC (Continued) **S113797213**

Affiliation Type Desc:	Facility Mailing Address
Entity Name:	Mailing Address
Entity Title:	Not reported
Affiliation Address:	4609 W First Street Suite B
Affiliation City:	Santa Ana
Affiliation State:	CA
Affiliation Country:	Not reported
Affiliation Zip:	92703
Affiliation Phone:	,

Affiliation Type Desc:	Parent Corporation
Entity Name:	CN AUTO BODY AND REPAIR
Entity Title:	Not reported
Affiliation Address:	Not reported
Affiliation City:	Not reported
Affiliation State:	Not reported
Affiliation Country:	Not reported
Affiliation Zip:	Not reported
Affiliation Phone:	,

D44 **JHP AUTO BODY INC DBA PHUS AUTO BODY** **RCRA NonGen / NLR** **1025871766**
WNW **4609 W 1ST ST STE C** **CAL000444883**
1/8-1/4 **SANTA ANA, CA 92703**
0.161 mi.
850 ft. **Site 11 of 16 in cluster D**

Relative:
Higher

Actual:
67 ft.

RCRA Listings:

Date Form Received by Agency:	20211018
Handler Name:	Jhp Auto Body Inc Dba Phus Auto Body
Handler Address:	W 1st St Ste C
Handler City,State,Zip:	SANTA ANA, CA 92703
EPA ID:	CAL000444883
Contact Name:	JOLINE PHUNG
Contact Address:	HILL RD
Contact City,State,Zip:	GARDEN GROVE, CA 92840
Contact Telephone:	714-839-2908
Contact Fax:	714-839-1548
Contact Email:	JOLINEPHUNG@YAHOO.COM
Contact Title:	Not reported
EPA Region:	09
Land Type:	Not reported
Federal Waste Generator Description:	Not a generator, verified
Non-Notifier:	Not reported
Biennial Report Cycle:	Not reported
Accessibility:	Not reported
Active Site Indicator:	Handler Activities
State District Owner:	Not reported
State District:	Not reported
Mailing Address:	W 1ST ST STE C
Mailing City,State,Zip:	SANTA ANA, CA 92703
Owner Name:	Joline Phung
Owner Type:	Other
Operator Name:	Joline Phung
Operator Type:	Other
Short-Term Generator Activity:	No
Importer Activity:	No
Mixed Waste Generator:	No

JHP AUTO BODY INC DBA PHUS AUTO BODY (Continued) **1025871766**

Transporter Activity:	No
Transfer Facility Activity:	No
Recycler Activity with Storage:	Yes
Small Quantity On-Site Burner Exemption:	No
Smelting Melting and Refining Furnace Exemption:	No
Underground Injection Control:	No
Off-Site Waste Receipt:	No
Universal Waste Indicator:	No
Universal Waste Destination Facility:	No
Federal Universal Waste:	No
Active Site State-Reg Handler:	---
Federal Facility Indicator:	Not reported
Hazardous Secondary Material Indicator:	N
Sub-Part K Indicator:	Not reported
2018 GPRA Permit Baseline:	Not on the Baseline
2018 GPRA Renewals Baseline:	Not on the Baseline
202 GPRA Corrective Action Baseline:	No
Subject to Corrective Action Universe:	No
Non-TSDFs Where RCRA CA has Been Imposed Universe:	No
Corrective Action Priority Ranking:	No NCAPS ranking
Environmental Control Indicator:	No
Institutional Control Indicator:	No
Human Exposure Controls Indicator:	N/A
Groundwater Controls Indicator:	N/A
Significant Non-Complier Universe:	No
Unaddressed Significant Non-Complier Universe:	No
Addressed Significant Non-Complier Universe:	No
Significant Non-Complier With a Compliance Schedule Universe:	No
Financial Assurance Required:	Not reported
Handler Date of Last Change:	20211025
Recognized Trader-Importer:	No
Recognized Trader-Exporter:	No
Importer of Spent Lead Acid Batteries:	No
Exporter of Spent Lead Acid Batteries:	No
Recycler Activity Without Storage:	No
Manifest Broker:	No
Sub-Part P Indicator:	No

Handler - Owner Operator:

Owner/Operator Indicator:	Owner
Owner/Operator Name: JOLINE PHUNG	
Legal Status:	Other
Date Became Current:	Not reported
Date Ended Current:	Not reported
Owner/Operator Address:	10222 HILL RD
Owner/Operator City,State,Zip:	GARDEN GROVE, CA 92840
Owner/Operator Telephone:	714-728-8929
Owner/Operator Telephone Ext:	Not reported
Owner/Operator Fax:	Not reported
Owner/Operator Email:	Not reported

Owner/Operator Indicator:	Operator
Owner/Operator Name: JOLINE PHUNG	
Legal Status:	Other
Date Became Current:	Not reported
Date Ended Current:	Not reported

JHP AUTO BODY INC DBA PHUS AUTO BODY (Continued) **1025871766**

Owner/Operator Address: 10222 HILL RD
Owner/Operator City,State,Zip: GARDEN GROVE, CA 92840
Owner/Operator Telephone: 714-839-2908
Owner/Operator Telephone Ext: Not reported
Owner/Operator Fax: Not reported
Owner/Operator Email: Not reported

Owner/Operator Indicator: Owner
Owner/Operator Name: JOLINE PHUNG
Legal Status: Other
Date Became Current: Not reported
Date Ended Current: Not reported
Owner/Operator Address: 10222 HILL RD
Owner/Operator City,State,Zip: GARDEN GROVE, CA 92840
Owner/Operator Telephone: 714-728-8929
Owner/Operator Telephone Ext: Not reported
Owner/Operator Fax: Not reported
Owner/Operator Email: Not reported

Owner/Operator Indicator: Operator
Owner/Operator Name: JOLINE PHUNG
Legal Status: Other
Date Became Current: Not reported
Date Ended Current: Not reported
Owner/Operator Address: 10222 HILL RD
Owner/Operator City,State,Zip: GARDEN GROVE, CA 92840
Owner/Operator Telephone: 714-728-8929
Owner/Operator Telephone Ext: Not reported
Owner/Operator Fax: Not reported
Owner/Operator Email: Not reported

Historic Generators:
Receive Date: 20190328
Handler Name: JHP AUTO BODY INC DBA PHUS AUTO BODY
Federal Waste Generator Description: Not a generator, verified
State District Owner: Not reported
Large Quantity Handler of Universal Waste: No
Recognized Trader Importer: No
Recognized Trader Exporter: No
Spent Lead Acid Battery Importer: No
Spent Lead Acid Battery Exporter: No
Current Record: No
Non Storage Recycler Activity: Not reported
Electronic Manifest Broker: Not reported

Receive Date: 20211018
Handler Name: JHP AUTO BODY INC DBA PHUS AUTO BODY
Federal Waste Generator Description: Not a generator, verified
State District Owner: Not reported
Large Quantity Handler of Universal Waste: No
Recognized Trader Importer: No
Recognized Trader Exporter: No
Spent Lead Acid Battery Importer: No
Spent Lead Acid Battery Exporter: No
Current Record: Yes
Non Storage Recycler Activity: No
Electronic Manifest Broker: No

JHP AUTO BODY INC DBA PHUS AUTO BODY (Continued) **1025871766**

List of NAICS Codes and Descriptions:
NAICS Code: 811121
NAICS Description: AUTOMOTIVE BODY, PAINT, AND INTERIOR REPAIR AND MAINTENANCE

Facility Has Received Notices of Violations:
Violations: No Violations Found

Evaluation Action Summary:
Evaluations: No Evaluations Found

D45 PRO ONE AUTO BODY SHOP INC **RCRA NonGen / NLR 1027090855**
WNW 4609 W 1ST ST #A **E MANIFEST CAL000291718**
1/8-1/4 SANTA ANA, CA 92703
0.161 mi.
850 ft. Site 12 of 16 in cluster D

Relative: Higher
Actual: 67 ft.

RCRA Listings:

Date Form Received by Agency:	20220217
Handler Name:	Pro One Auto Body Shop Inc
Handler Address:	W 1st St #A
Handler City,State,Zip:	SANTA ANA, CA 92703
EPA ID:	CAL000291718
Contact Name:	MANUEL DUARTE
Contact Address:	SLATER AVE #106
Contact City,State,Zip:	SANTA ANA, CA 92703
Contact Telephone:	714-760-5283
Contact Fax:	Not reported
Contact Email:	MANUELDUARTE129@AOL.COM
Contact Title:	Not reported
EPA Region:	09
Land Type:	Not reported
Federal Waste Generator Description:	Not a generator, verified
Non-Notifier:	Not reported
Biennial Report Cycle:	Not reported
Accessibility:	Not reported
Active Site Indicator:	Not reported
State District Owner:	Not reported
State District:	Not reported
Mailing Address:	W FIRST ST #A
Mailing City,State,Zip:	SANTA ANA, CA 92703
Owner Name:	Pro One Auto Body Shop Inc
Owner Type:	Other
Operator Name:	Pro One Auto Body Shop Inc
Operator Type:	Other
Short-Term Generator Activity:	No
Importer Activity:	No
Mixed Waste Generator:	No
Transporter Activity:	No
Transfer Facility Activity:	No
Recycler Activity with Storage:	No
Small Quantity On-Site Burner Exemption:	No
Smelting Melting and Refining Furnace Exemption:	No
Underground Injection Control:	No
Off-Site Waste Receipt:	No
Universal Waste Indicator:	No

PRO ONE AUTO BODY SHOP INC (Continued) **1027090855**

Universal Waste Destination Facility:	No
Federal Universal Waste:	No
Active Site State-Reg Handler:	---
Federal Facility Indicator:	Not reported
Hazardous Secondary Material Indicator:	N
Sub-Part K Indicator:	Not reported
2018 GPRA Permit Baseline:	Not on the Baseline
2018 GPRA Renewals Baseline:	Not on the Baseline
202 GPRA Corrective Action Baseline:	No
Subject to Corrective Action Universe:	No
Non-TSDFs Where RCRA CA has Been Imposed Universe:	No
Corrective Action Priority Ranking:	No NCAPS ranking
Environmental Control Indicator:	No
Institutional Control Indicator:	No
Human Exposure Controls Indicator:	N/A
Groundwater Controls Indicator:	N/A
Significant Non-Complier Universe:	No
Unaddressed Significant Non-Complier Universe:	No
Addressed Significant Non-Complier Universe:	No
Significant Non-Complier With a Compliance Schedule Universe:	No
Financial Assurance Required:	Not reported
Handler Date of Last Change:	20220223
Recognized Trader-Importer:	No
Recognized Trader-Exporter:	No
Importer of Spent Lead Acid Batteries:	No
Exporter of Spent Lead Acid Batteries:	No
Recycler Activity Without Storage:	No
Manifest Broker:	No
Sub-Part P Indicator:	No

Handler - Owner Operator:

Owner/Operator Indicator:	Operator
Owner/Operator Name: PRO ONE AUTO BODY SHOP INC	
Legal Status:	Other
Date Became Current:	Not reported
Date Ended Current:	Not reported
Owner/Operator Address:	4609 W FIRST ST #A
Owner/Operator City,State,Zip:	SANTA ANA, CA 92703
Owner/Operator Telephone:	714-531-0394
Owner/Operator Telephone Ext:	Not reported
Owner/Operator Fax:	Not reported
Owner/Operator Email:	Not reported

Owner/Operator Indicator:	Owner
Owner/Operator Name: PRO ONE AUTO BODY SHOP INC	
Legal Status:	Other
Date Became Current:	Not reported
Date Ended Current:	Not reported
Owner/Operator Address:	4609 W FIRST ST #A
Owner/Operator City,State,Zip:	SANTA ANA, CA 92703
Owner/Operator Telephone:	714-531-0394
Owner/Operator Telephone Ext:	Not reported
Owner/Operator Fax:	Not reported
Owner/Operator Email:	Not reported

PRO ONE AUTO BODY SHOP INC (Continued) **1027090855**

Historic Generators:
- Receive Date: 20220217
- Handler Name: PRO ONE AUTO BODY SHOP INC
- Federal Waste Generator Description: Not a generator, verified
- State District Owner: Not reported
- Large Quantity Handler of Universal Waste: No
- Recognized Trader Importer: No
- Recognized Trader Exporter: No
- Spent Lead Acid Battery Importer: No
- Spent Lead Acid Battery Exporter: No
- Current Record: Yes
- Non Storage Recycler Activity: No
- Electronic Manifest Broker: No

List of NAICS Codes and Descriptions:
- NAICS Codes: No NAICS Codes Found

Facility Has Received Notices of Violations:
- Violations: No Violations Found

Evaluation Action Summary:
- Evaluations: No Evaluations Found

E MANIFEST:
- Manifest Tracking Number: 007151577GBF
- Last Updated Date: 20221209
- Shipped Date: 20220930
- Received Date: 20221018
- Manifest Status: Signed
- Submission Type: DataImage5Copy
- Origin Type: Service
- Generator EPA ID: CAL000291718
- Generator Name: Pro One Auto Body Shop Inc
- Generator Mail Street Number: 4609
- Generator Mail Street 1: W 1ST ST #A
- Generator Mail Street 2: Not reported
- Generator Mail City: SANTA ANA
- Generator Mail State: CA
- Generator Mail Zip: 92703
- Generator Location Street Number: 4609
- Generator Location Street 1: W FIRST ST #A
- Generator Location Street 2: Not reported
- Generator Location City: SANTA ANA
- Generator Location Zip: 92703
- Generator Location State: CA
- Generator Contact Company Name: Not reported
- Designated Facility EPA ID: CAT080013352
- Designated Facility Name: Not reported
- Designated Facility Mail Street Number: 2000
- Designated Facility Mail Street 1: CA90222 CA037US 2000
- Designated Facility Mail Street 2: N. ALAMEDA STREET
- Designated Facility Mail City: COMPTON
- Designated Facility Mail Zip: 90222
- Designated Facility Mail State: CA

PRO ONE AUTO BODY SHOP INC (Continued) **1027090855**

Designated Facility Location Street Number: 2000
Designated Facility Location Street 1: N. ALAMEDA STREET
Designated Facility Location Street 2: Not reported
Designated Facility Location City: COMPTON
Designated Facility Location Zip: 90222-0000
Designated Facility Location State: CA
Designated Facility Contact Company Name: WORLD OIL RECYCLING
Manifest Residue Indicator: N
Rejection Indicator: N

Manifest Tracking Number: 006972173GBF
Last Updated Date: 20220425
Shipped Date: 20220311
Received Date: 20220329
Manifest Status: Signed
Submission Type: DataImage5Copy
Origin Type: Service
Generator EPA ID: CAL000291718
Generator Name: Pro One Auto Body Shop Inc
Generator Mail Street Number: 4609
Generator Mail Street 1: W 1ST ST #A
Generator Mail Street 2: Not reported
Generator Mail City: SANTA ANA
Generator Mail State: CA
Generator Mail Zip: 92703
Generator Location Street Number: 4609
Generator Location Street 1: W FIRST ST #A
Generator Location Street 2: Not reported
Generator Location City: SANTA ANA
Generator Location Zip: 92703
Generator Location State: CA
Generator Contact Company Name: Not reported
Designated Facility EPA ID: CAT080013352
Designated Facility Name: Not reported
Designated Facility Mail Street Number: 2000
Designated Facility Mail Street 1: CA90222 CA037US 2000
Designated Facility Mail Street 2: N. ALAMEDA STREET
Designated Facility Mail City: COMPTON
Designated Facility Mail Zip: 90222
Designated Facility Mail State: CA
Designated Facility Location Street Number: 2000
Designated Facility Location Street 1: N. ALAMEDA STREET
Designated Facility Location Street 2: Not reported
Designated Facility Location City: COMPTON
Designated Facility Location Zip: 90222-0000
Designated Facility Location State: CA
Designated Facility Contact Company Name: WORLD OIL RECYCLING
Manifest Residue Indicator: N
Rejection Indicator: N

Federal Waste:
Manifest Tracking Number: 006972173GBF
Waste Line Number: 1
Federal Waste Code: D001
Federal Waste: IGNITABLE WASTE

Manifest Tracking Number: 006972173GBF

PRO ONE AUTO BODY SHOP INC (Continued) **1027090855**

Waste Line Number: 1
Federal Waste Code: D035
Federal Waste: METHYL ETHYL KETONE

Manifest Tracking Number: 006972173GBF
Waste Line Number: 1
Federal Waste Code: F003
Federal Waste: THE FOLLOWING SPENT NONHALOGENATED SOLVENTS: XYLENE, ACETONE, ETHYL ACETATE, ETHYL BENZENE, ETHYL ETHER, METHYL ISOBUTYL KETONE, N-BUTYL ALCOHOL, CYCLOHEXANONE, AND METHANOL; ALL SPENT SOLVENT MIXTURES/BLENDS CONTAINING, BEFORE USE, ONLY THE ABOVE SPENT NONHALOGENATED SOLVENTS; AND ALL SPENT SOLVENT MIXTURES/BLENDS CONTAINING, BEFORE USE, ONE OR MORE OF THE ABOVE NONHALOGENATED SOLVENTS, AND A TOTAL OF TEN PERCENT OR MORE (BY VOLUME) OF ONE OR MORE OF THOSE SOLVENTS LISTED IN F001, F002, F004, AND F005; AND STILL BOTTOMS FROM THE RECOVERY OF THESE SPENT SOLVENTS AND SPENT SOLVENT MIXTURES.

Manifest Tracking Number: 006972173GBF
Waste Line Number: 1
Federal Waste Code: F005
Federal Waste: THE FOLLOWING SPENT NONHALOGENATED SOLVENTS: TOLUENE, METHYL ETHYL KETONE, CARBON DISULFIDE, ISOBUTANOL, PYRIDINE, BENZENE, 2-ETHOXYETHANOL, AND 2-NITROPROPANE; ALL SPENT SOLVENT MIXTURES/BLENDS CONTAINING, BEFORE USE, A TOTAL OF TEN PERCENT OR MORE (BY VOLUME) OF ONE OR MORE OF THE ABOVE NONHALOGENATED SOLVENTS OR THOSE SOLVENTS LISTED IN F001, F002, OR F004; AND STILL BOTTOMS FROM THE RECOVERY OF THESE SPENT SOLVENTS AND SPENT SOLVENT MIXTURES.

State Waste:
Manifest Tracking Number: 006972173GBF
Waste Line Number: 1
State Waste Code Owner: CA
State Waste Code: 214
State Waste: Unspecified solvent mixture

Transporter:
Manifest Tracking Number: 006972173GBF
Transporter Line Number: 1
Transporter EPA ID: CAL000407695
Transporter Name: Golden State Environmental

Waste Line:
Manifest Tracking Number: 006972173GBF
Waste Line Number: 1
U.S. DOT Hazardous Indicator: Y
U.S. DOT ID Number: UN1263
U.S. DOT Description: Rq, Un1263, Waste Paint Related Material, 3, Pg Ii Ii Tinner
Non-Hazardous Waste Description: Not reported
Number of Containers: 1
Container Type Code: DM
Container Type Description: Metal drums, barrels, kegs
Waste Quantity: 30
Quantity Unit of Measure Code: G
Quantity Unit of Measure Description: Gallons
Waste Quantity, in Tons: 0.12510425

PRO ONE AUTO BODY SHOP INC (Continued) **1027090855**

Acute Waste Quantity, in Tons:	0
Non-Acute Waste Quantity, in Tons:	0.12510425
Waste Quantity, in Kilograms:	113.47331
Acute Waste Quantity, in Kilograms:	0
Non-Acute Waste Quantity, in Kilorgrams:	113.47331
Management Method Code:	H061
Management Method Description:	FUEL BLENDING
Waste Residue Indicator:	N
Quantity Discrepancy Indicator:	N
Waste Type Discrepancy Indicator:	N
Waste Density:	Not reported
Waste Density Unit of Measure Code:	Not reported
Waste Density Unit of Measure Description:	Not reported
Form Code:	Not reported
Form Code Description:	Not reported
Source Code:	Not reported
Source Code Description:	Not reported
Waste Minimization Code:	Not reported
Waste Minimization Code Description:	Not reported
Consent Number:	Not reported
EPA Waste Indicator:	Y

D46 **THP AUTO BODY INC DBA PHU'S AUTO BODY** **RCRA NonGen / NLR** **1025876928**
WNW **4609 W FIRST ST #C** **E MANIFEST** **CAL000450064**
1/8-1/4 **SANTA ANA, CA 92703**
0.161 mi.
850 ft. **Site 13 of 16 in cluster D**

Relative:
Higher

Actual:
67 ft.

RCRA Listings:

Date Form Received by Agency:	20191017
Handler Name:	Thp Auto Body Inc Dba Phu'S Auto Body
Handler Address:	4609 W First St #C
Handler City,State,Zip:	SANTA ANA, CA 92703
EPA ID:	CAL000450064
Contact Name:	JOLINE PHUNG
Contact Address:	4609 W FIRST ST #C
Contact City,State,Zip:	SANTA ANA, CA 92703
Contact Telephone:	714-839-2908
Contact Fax:	714-839-1548
Contact Email:	PHUAUTOBODY2001@GMAIL.COM
Contact Title:	Not reported
EPA Region:	09
Land Type:	Not reported
Federal Waste Generator Description:	Not a generator, verified
Non-Notifier:	Not reported
Biennial Report Cycle:	Not reported
Accessibility:	Not reported
Active Site Indicator:	Not reported
State District Owner:	Not reported
State District:	Not reported
Mailing Address:	4609 W FIRST ST #C
Mailing City,State,Zip:	SANTA ANA, CA 92703
Owner Name:	Joline Phung
Owner Type:	Other
Operator Name:	Joline Phung
Operator Type:	Other
Short-Term Generator Activity:	No
Importer Activity:	No

THP AUTO BODY INC DBA PHU'S AUTO BODY (Continued) **1025876928**

Mixed Waste Generator:	No
Transporter Activity:	No
Transfer Facility Activity:	No
Recycler Activity with Storage:	No
Small Quantity On-Site Burner Exemption:	No
Smelting Melting and Refining Furnace Exemption:	No
Underground Injection Control:	No
Off-Site Waste Receipt:	No
Universal Waste Indicator:	No
Universal Waste Destination Facility:	No
Federal Universal Waste:	No
Active Site State-Reg Handler:	---
Federal Facility Indicator:	Not reported
Hazardous Secondary Material Indicator:	N
Sub-Part K Indicator:	Not reported
2018 GPRA Permit Baseline:	Not on the Baseline
2018 GPRA Renewals Baseline:	Not on the Baseline
202 GPRA Corrective Action Baseline:	No
Subject to Corrective Action Universe:	No
Non-TSDFs Where RCRA CA has Been Imposed Universe:	No
Corrective Action Priority Ranking:	No NCAPS ranking
Environmental Control Indicator:	No
Institutional Control Indicator:	No
Human Exposure Controls Indicator:	N/A
Groundwater Controls Indicator:	N/A
Significant Non-Complier Universe:	No
Unaddressed Significant Non-Complier Universe:	No
Addressed Significant Non-Complier Universe:	No
Significant Non-Complier With a Compliance Schedule Universe:	No
Financial Assurance Required:	Not reported
Handler Date of Last Change:	20191021
Recognized Trader-Importer:	No
Recognized Trader-Exporter:	No
Importer of Spent Lead Acid Batteries:	No
Exporter of Spent Lead Acid Batteries:	No
Recycler Activity Without Storage:	No
Manifest Broker:	No
Sub-Part P Indicator:	No

Handler - Owner Operator:

Owner/Operator Indicator:	Operator
Owner/Operator Name: JOLINE PHUNG	
Legal Status:	Other
Date Became Current:	Not reported
Date Ended Current:	Not reported
Owner/Operator Address:	4609 W FIRST ST #C
Owner/Operator City,State,Zip:	SANTA ANA, CA 92703
Owner/Operator Telephone:	714-839-2908
Owner/Operator Telephone Ext:	Not reported
Owner/Operator Fax:	Not reported
Owner/Operator Email:	Not reported
Owner/Operator Indicator:	Owner
Owner/Operator Name: JOLINE PHUNG	
Legal Status:	Other
Date Became Current:	Not reported

THP AUTO BODY INC DBA PHU'S AUTO BODY (Continued) **1025876928**

Date Ended Current:	Not reported
Owner/Operator Address:	10222 HILL RD
Owner/Operator City,State,Zip:	GARDEN GROVE, CA 92840
Owner/Operator Telephone:	714-728-8929
Owner/Operator Telephone Ext:	Not reported
Owner/Operator Fax:	Not reported
Owner/Operator Email:	Not reported

Historic Generators:

Receive Date:	20191017
Handler Name:	THP AUTO BODY INC DBA PHU'S AUTO BODY
Federal Waste Generator Description:	Not a generator, verified
State District Owner:	Not reported
Large Quantity Handler of Universal Waste:	No
Recognized Trader Importer:	No
Recognized Trader Exporter:	No
Spent Lead Acid Battery Importer:	No
Spent Lead Acid Battery Exporter:	No
Current Record:	Yes
Non Storage Recycler Activity:	Not reported
Electronic Manifest Broker:	Not reported

List of NAICS Codes and Descriptions:

NAICS Code:	811121
NAICS Description:	AUTOMOTIVE BODY, PAINT, AND INTERIOR REPAIR AND MAINTENANCE

Facility Has Received Notices of Violations:

Violations:	No Violations Found

Evaluation Action Summary:

Evaluations:	No Evaluations Found

E MANIFEST:

Manifest Tracking Number:	006929628GBF
Last Updated Date:	20211230
Shipped Date:	20211103
Received Date:	20211206
Manifest Status:	Signed
Submission Type:	DataImage5Copy
Origin Type:	Service
Generator EPA ID:	CAL000450064
Generator Name:	Thp Auto Body Inc Dba Phu'S Auto Body
Generator Mail Street Number:	Not reported
Generator Mail Street 1:	4609 W FIRST ST #C
Generator Mail Street 2:	Not reported
Generator Mail City:	SANTA ANA
Generator Mail State:	CA
Generator Mail Zip:	92703
Generator Location Street Number:	Not reported
Generator Location Street 1:	4609 W FIRST ST #C
Generator Location Street 2:	Not reported
Generator Location City:	SANTA ANA
Generator Location Zip:	92703
Generator Location State:	CA

THP AUTO BODY INC DBA PHU'S AUTO BODY (Continued) **1025876928**

Generator Contact Company Name:	Not reported
Designated Facility EPA ID:	CAT080013352
Designated Facility Name:	Not reported
Designated Facility Mail Street Number:	2000
Designated Facility Mail Street 1:	CA90222 CA037US 2000
Designated Facility Mail Street 2:	N. ALAMEDA STREET
Designated Facility Mail City:	COMPTON
Designated Facility Mail Zip:	90222
Designated Facility Mail State:	CA
Designated Facility Location Street Number:	2000
Designated Facility Location Street 1:	N. ALAMEDA STREET
Designated Facility Location Street 2:	Not reported
Designated Facility Location City:	COMPTON
Designated Facility Location Zip:	90222-0000
Designated Facility Location State:	CA
Designated Facility Contact Company Name:	WORLD OIL RECYCLING
Manifest Residue Indicator:	N
Rejection Indicator:	N

Manifest Tracking Number:	006972098GBF
Last Updated Date:	20220401
Shipped Date:	20220222
Received Date:	20220310
Manifest Status:	Signed
Submission Type:	DataImage5Copy
Origin Type:	Web
Generator EPA ID:	CAL000450064
Generator Name:	Thp Auto Body Inc Dba Phu'S Auto Body
Generator Mail Street Number:	Not reported
Generator Mail Street 1:	4609 W FIRST ST #C
Generator Mail Street 2:	Not reported
Generator Mail City:	SANTA ANA
Generator Mail State:	CA
Generator Mail Zip:	92703
Generator Location Street Number:	Not reported
Generator Location Street 1:	4609 W FIRST ST #C
Generator Location Street 2:	Not reported
Generator Location City:	SANTA ANA
Generator Location Zip:	92703
Generator Location State:	CA
Generator Contact Company Name:	Not reported
Designated Facility EPA ID:	AZR000520478
Designated Facility Name:	Not reported
Designated Facility Mail Street Number:	Not reported
Designated Facility Mail Street 1:	Not reported
Designated Facility Mail Street 2:	PO BOX 626
Designated Facility Mail City:	LOMA LINDA
Designated Facility Mail Zip:	92354
Designated Facility Mail State:	CA
Designated Facility Location Street Number:	Not reported
Designated Facility Location Street 1:	31915 INDUSTRIAL LANE
Designated Facility Location Street 2:	Not reported
Designated Facility Location City:	PARKER
Designated Facility Location Zip:	85344
Designated Facility Location State:	AZ
Designated Facility Contact Company Name:	ENVIRONMENTAL WASTE SOLUTIONS, INC.
Manifest Residue Indicator:	N

THP AUTO BODY INC DBA PHU'S AUTO BODY (Continued) **1025876928**

Rejection Indicator: N

State Waste:
Manifest Tracking Number: 006972098GBF
Waste Line Number: 1
State Waste Code Owner: CA
State Waste Code: 352
State Waste: Other organic solids

Transporter:
Manifest Tracking Number: 006972098GBF
Transporter Line Number: 1
Transporter EPA ID: CAL000407695
Transporter Name: Golden State Environmental

Manifest Tracking Number: 006972098GBF
Transporter Line Number: 2
Transporter EPA ID: CAR000183574
Transporter Name: Environmental Mngmt Technologies Inc

Waste Line:
Manifest Tracking Number: 006972098GBF
Waste Line Number: 1
U.S. DOT Hazardous Indicator: N
U.S. DOT ID Number: Not reported
U.S. DOT Description: Not reported
Non-Hazardous Waste Description: NON RCRA HAZARDOUS WASTE SOLID
Number of Containers: 1
Container Type Code: DM
Container Type Description: Metal drums, barrels, kegs
Waste Quantity: 50
Quantity Unit of Measure Code: P
Quantity Unit of Measure Description: Pounds
Waste Quantity, in Tons: 0.025
Acute Waste Quantity, in Tons: 0
Non-Acute Waste Quantity, in Tons: 0.025
Waste Quantity, in Kilograms: 22.67575
Acute Waste Quantity, in Kilograms: 0
Non-Acute Waste Quantity, in Kilorgrams: 22.67575
Management Method Code: H141
Management Method Description: STORAGE, BULKING AND/OR TRANSFER OFF SITE
Waste Residue Indicator: N
Quantity Discrepancy Indicator: N
Waste Type Discrepancy Indicator: N
Waste Density: Not reported
Waste Density Unit of Measure Code: Not reported
Waste Density Unit of Measure Description: Not reported
Form Code: Not reported
Form Code Description: Not reported
Source Code: Not reported
Source Code Description: Not reported
Waste Minimization Code: Not reported
Waste Minimization Code Description: Not reported
Consent Number: Not reported
EPA Waste Indicator: N

D47 ALAN'S LAWNMOWER & GARDEN CTR INC **RCRA NonGen / NLR** **1025865807**
WNW 4621 W 1ST ST **E MANIFEST** **CAL000076354**
1/8-1/4 SANTA ANA, CA 92703
0.183 mi.
964 ft. **Site 14 of 16 in cluster D**

Relative:
Higher

Actual:
67 ft.

RCRA Listings:

Date Form Received by Agency:	19920917
Handler Name:	Alan'S Lawnmower & Garden Ctr Inc
Handler Address:	4621 W 1st St
Handler City,State,Zip:	SANTA ANA, CA 92703-0000
EPA ID:	CAL000076354
Contact Name:	PAUL SULLIVAN
Contact Address:	4621 W 1ST ST
Contact City,State,Zip:	SANTA ANA, CA 92703
Contact Telephone:	714-624-1256
Contact Fax:	714-775-2071
Contact Email:	PAUL@ALANSLAWN.COM
Contact Title:	Not reported
EPA Region:	09
Land Type:	Not reported
Federal Waste Generator Description:	Not a generator, verified
Non-Notifier:	Not reported
Biennial Report Cycle:	Not reported
Accessibility:	Not reported
Active Site Indicator:	Not reported
State District Owner:	Not reported
State District:	Not reported
Mailing Address:	4621 W 1ST ST
Mailing City,State,Zip:	SANTA ANA, CA 92703-0000
Owner Name:	Alan'S Lawnmower & Garden Ctr.
Owner Type:	Other
Operator Name:	Paul Sullivan
Operator Type:	Other
Short-Term Generator Activity:	No
Importer Activity:	No
Mixed Waste Generator:	No
Transporter Activity:	No
Transfer Facility Activity:	No
Recycler Activity with Storage:	No
Small Quantity On-Site Burner Exemption:	No
Smelting Melting and Refining Furnace Exemption:	No
Underground Injection Control:	No
Off-Site Waste Receipt:	No
Universal Waste Indicator:	No
Universal Waste Destination Facility:	No
Federal Universal Waste:	No
Active Site State-Reg Handler:	---
Federal Facility Indicator:	Not reported
Hazardous Secondary Material Indicator:	N
Sub-Part K Indicator:	Not reported
2018 GPRA Permit Baseline:	Not on the Baseline
2018 GPRA Renewals Baseline:	Not on the Baseline
202 GPRA Corrective Action Baseline:	No
Subject to Corrective Action Universe:	No
Non-TSDFs Where RCRA CA has Been Imposed Universe:	No
Corrective Action Priority Ranking:	No NCAPS ranking
Environmental Control Indicator:	No
Institutional Control Indicator:	No

ALAN'S LAWNMOWER & GARDEN CTR INC (Continued) **1025865807**

Human Exposure Controls Indicator:	N/A
Groundwater Controls Indicator:	N/A
Significant Non-Complier Universe:	No
Unaddressed Significant Non-Complier Universe:	No
Addressed Significant Non-Complier Universe:	No
Significant Non-Complier With a Compliance Schedule Universe:	No
Financial Assurance Required:	Not reported
Handler Date of Last Change:	20190910
Recognized Trader-Importer:	No
Recognized Trader-Exporter:	No
Importer of Spent Lead Acid Batteries:	No
Exporter of Spent Lead Acid Batteries:	No
Recycler Activity Without Storage:	No
Manifest Broker:	No
Sub-Part P Indicator:	No

Handler - Owner Operator:

Owner/Operator Indicator:	Operator
Owner/Operator Name: PAUL SULLIVAN	
Legal Status:	Other
Date Became Current:	Not reported
Date Ended Current:	Not reported
Owner/Operator Address:	4621 W 1ST ST
Owner/Operator City,State,Zip:	SANTA ANA, CA 92703
Owner/Operator Telephone:	714-624-1256
Owner/Operator Telephone Ext:	Not reported
Owner/Operator Fax:	Not reported
Owner/Operator Email:	Not reported

Owner/Operator Indicator:	Owner
Owner/Operator Name: ALAN'S LAWNMOWER & GARDEN CTR.	
Legal Status:	Other
Date Became Current:	Not reported
Date Ended Current:	Not reported
Owner/Operator Address:	2627 BUNYA ST
Owner/Operator City,State,Zip:	NEWPORT BEACH, CA 92660
Owner/Operator Telephone:	714-624-1256
Owner/Operator Telephone Ext:	Not reported
Owner/Operator Fax:	Not reported
Owner/Operator Email:	Not reported

Historic Generators:

Receive Date:	19920917
Handler Name:	ALAN'S LAWNMOWER & GARDEN CTR INC
Federal Waste Generator Description:	Not a generator, verified
State District Owner:	Not reported
Large Quantity Handler of Universal Waste:	No
Recognized Trader Importer:	Not reported
Recognized Trader Exporter:	Not reported
Spent Lead Acid Battery Importer:	Not reported
Spent Lead Acid Battery Exporter:	Not reported
Current Record:	Yes
Non Storage Recycler Activity:	Not reported
Electronic Manifest Broker:	Not reported

ALAN'S LAWNMOWER & GARDEN CTR INC (Continued) **1025865807**

List of NAICS Codes and Descriptions:
NAICS Code: 44421
NAICS Description: OUTDOOR POWER EQUIPMENT STORES

Facility Has Received Notices of Violations:
Violations: No Violations Found

Evaluation Action Summary:
Evaluations: No Evaluations Found

E MANIFEST:

Manifest Tracking Number:	006990877GBF
Last Updated Date:	20220603
Shipped Date:	20220504
Received Date:	20220505
Manifest Status:	Signed
Submission Type:	DataImage5Copy
Origin Type:	Service
Generator EPA ID:	CAL000076354
Generator Name:	Alan'S Lawnmower
Generator Mail Street Number:	Not reported
Generator Mail Street 1:	4621 W 1ST ST
Generator Mail Street 2:	Not reported
Generator Mail City:	SANTA ANA
Generator Mail State:	CA
Generator Mail Zip:	92703-0000
Generator Location Street Number:	Not reported
Generator Location Street 1:	4621 W 1ST ST
Generator Location Street 2:	Not reported
Generator Location City:	SANTA ANA
Generator Location Zip:	92703-0000
Generator Location State:	CA
Generator Contact Company Name:	Not reported
Designated Facility EPA ID:	CAT080013352
Designated Facility Name:	Not reported
Designated Facility Mail Street Number:	2000
Designated Facility Mail Street 1:	CA90222 CA037US 2000
Designated Facility Mail Street 2:	N. ALAMEDA STREET
Designated Facility Mail City:	COMPTON
Designated Facility Mail Zip:	90222
Designated Facility Mail State:	CA
Designated Facility Location Street Number:	2000
Designated Facility Location Street 1:	N. ALAMEDA STREET
Designated Facility Location Street 2:	Not reported
Designated Facility Location City:	COMPTON
Designated Facility Location Zip:	90222-0000
Designated Facility Location State:	CA
Designated Facility Contact Company Name:	WORLD OIL RECYCLING
Manifest Residue Indicator:	N
Rejection Indicator:	N

Manifest Tracking Number:	006991402GBF
Last Updated Date:	20230307
Shipped Date:	20230125

ALAN'S LAWNMOWER & GARDEN CTR INC (Continued) **1025865807**

Received Date:	20230208
Manifest Status:	Signed
Submission Type:	DataImage5Copy
Origin Type:	Service
Generator EPA ID:	CAL000076354
Generator Name:	Alan'S Lawnmower & Garden Ctr Inc
Generator Mail Street Number:	Not reported
Generator Mail Street 1:	4621 W 1ST ST
Generator Mail Street 2:	Not reported
Generator Mail City:	SANTA ANA
Generator Mail State:	CA
Generator Mail Zip:	92703-0000
Generator Location Street Number:	Not reported
Generator Location Street 1:	4621 W 1ST ST
Generator Location Street 2:	Not reported
Generator Location City:	SANTA ANA
Generator Location Zip:	92703-0000
Generator Location State:	CA
Generator Contact Company Name:	Not reported
Designated Facility EPA ID:	CAT080013352
Designated Facility Name:	Not reported
Designated Facility Mail Street Number:	2000
Designated Facility Mail Street 1:	CA90222 CA037US 2000
Designated Facility Mail Street 2:	N. ALAMEDA STREET
Designated Facility Mail City:	COMPTON
Designated Facility Mail Zip:	90222
Designated Facility Mail State:	CA
Designated Facility Location Street Number:	2000
Designated Facility Location Street 1:	N. ALAMEDA STREET
Designated Facility Location Street 2:	Not reported
Designated Facility Location City:	COMPTON
Designated Facility Location Zip:	90222-0000
Designated Facility Location State:	CA
Designated Facility Contact Company Name:	WORLD OIL RECYCLING
Manifest Residue Indicator:	N
Rejection Indicator:	N

Manifest Tracking Number:	006840066GBF
Last Updated Date:	20210914
Shipped Date:	20210804
Received Date:	20210820
Manifest Status:	Signed
Submission Type:	DataImage5Copy
Origin Type:	Service
Generator EPA ID:	CAL000076354
Generator Name:	Alan'S Lawnmower & Garden Ctr Inc
Generator Mail Street Number:	Not reported
Generator Mail Street 1:	4621 W 1ST ST
Generator Mail Street 2:	Not reported
Generator Mail City:	SANTA ANA
Generator Mail State:	CA
Generator Mail Zip:	92703-0000
Generator Location Street Number:	Not reported
Generator Location Street 1:	4621 W 1ST ST
Generator Location Street 2:	Not reported
Generator Location City:	SANTA ANA
Generator Location Zip:	92703-0000

ALAN'S LAWNMOWER & GARDEN CTR INC (Continued) **1025865807**

Generator Location State:	CA
Generator Contact Company Name:	Not reported
Designated Facility EPA ID:	CAT080013352
Designated Facility Name:	Not reported
Designated Facility Mail Street Number:	2000
Designated Facility Mail Street 1:	CA90222 CA037US 2000
Designated Facility Mail Street 2:	N. ALAMEDA STREET
Designated Facility Mail City:	COMPTON
Designated Facility Mail Zip:	90222
Designated Facility Mail State:	CA
Designated Facility Location Street Number:	2000
Designated Facility Location Street 1:	N. ALAMEDA STREET
Designated Facility Location Street 2:	Not reported
Designated Facility Location City:	COMPTON
Designated Facility Location Zip:	90222-0000
Designated Facility Location State:	CA
Designated Facility Contact Company Name:	WORLD OIL RECYCLING
Manifest Residue Indicator:	N
Rejection Indicator:	N

Manifest Tracking Number:	006929634GBF
Last Updated Date:	20211119
Shipped Date:	20211018
Received Date:	20211027
Manifest Status:	Signed
Submission Type:	DataImage5Copy
Origin Type:	Service
Generator EPA ID:	CAL000076354
Generator Name:	Alan'S Lawnmower
Generator Mail Street Number:	Not reported
Generator Mail Street 1:	4621 W 1ST ST
Generator Mail Street 2:	Not reported
Generator Mail City:	SANTA ANA
Generator Mail State:	CA
Generator Mail Zip:	92703
Generator Location Street Number:	Not reported
Generator Location Street 1:	4621 W 1ST ST
Generator Location Street 2:	Not reported
Generator Location City:	SANTA ANA
Generator Location Zip:	92703
Generator Location State:	CA
Generator Contact Company Name:	Not reported
Designated Facility EPA ID:	CAT080013352
Designated Facility Name:	Not reported
Designated Facility Mail Street Number:	2000
Designated Facility Mail Street 1:	CA90222 CA037US 2000
Designated Facility Mail Street 2:	N. ALAMEDA STREET
Designated Facility Mail City:	COMPTON
Designated Facility Mail Zip:	90222
Designated Facility Mail State:	CA
Designated Facility Location Street Number:	2000
Designated Facility Location Street 1:	N. ALAMEDA STREET
Designated Facility Location Street 2:	Not reported
Designated Facility Location City:	COMPTON
Designated Facility Location Zip:	90222-0000
Designated Facility Location State:	CA
Designated Facility Contact Company Name:	WORLD OIL RECYCLING

ALAN'S LAWNMOWER & GARDEN CTR INC (Continued) **1025865807**

Manifest Residue Indicator:	N
Rejection Indicator:	N
Manifest Tracking Number:	006930054GBF
Last Updated Date:	20220727
Shipped Date:	20220624
Received Date:	20220629
Manifest Status:	Signed
Submission Type:	DataImage5Copy
Origin Type:	Service
Generator EPA ID:	CAL000076354
Generator Name:	Alan'S Lawnmower
Generator Mail Street Number:	Not reported
Generator Mail Street 1:	4621 W 1ST ST
Generator Mail Street 2:	Not reported
Generator Mail City:	SANTA ANA
Generator Mail State:	CA
Generator Mail Zip:	92703-0000
Generator Location Street Number:	Not reported
Generator Location Street 1:	4621 W 1ST ST
Generator Location Street 2:	Not reported
Generator Location City:	SANTA ANA
Generator Location Zip:	92703-0000
Generator Location State:	CA
Generator Contact Company Name:	Not reported
Designated Facility EPA ID:	CAT080013352
Designated Facility Name:	Not reported
Designated Facility Mail Street Number:	2000
Designated Facility Mail Street 1:	CA90222 CA037US 2000
Designated Facility Mail Street 2:	N. ALAMEDA STREET
Designated Facility Mail City:	COMPTON
Designated Facility Mail Zip:	90222
Designated Facility Mail State:	CA
Designated Facility Location Street Number:	2000
Designated Facility Location Street 1:	N. ALAMEDA STREET
Designated Facility Location Street 2:	Not reported
Designated Facility Location City:	COMPTON
Designated Facility Location Zip:	90222-0000
Designated Facility Location State:	CA
Designated Facility Contact Company Name:	WORLD OIL RECYCLING
Manifest Residue Indicator:	N
Rejection Indicator:	N
Manifest Tracking Number:	007151469GBF
Last Updated Date:	20220816
Shipped Date:	20220714
Received Date:	20220718
Manifest Status:	Signed
Submission Type:	DataImage5Copy
Origin Type:	Service
Generator EPA ID:	CAL000076354
Generator Name:	Alan'S Lawnmower & Garden
Generator Mail Street Number:	Not reported
Generator Mail Street 1:	4621 W 1ST ST
Generator Mail Street 2:	Not reported
Generator Mail City:	SANTA ANA
Generator Mail State:	CA

ALAN'S LAWNMOWER & GARDEN CTR INC (Continued) **1025865807**

Generator Mail Zip:	92703
Generator Location Street Number:	Not reported
Generator Location Street 1:	4621 W 1ST ST
Generator Location Street 2:	Not reported
Generator Location City:	SANTA ANA
Generator Location Zip:	92703
Generator Location State:	CA
Generator Contact Company Name:	Not reported
Designated Facility EPA ID:	CAT080013352
Designated Facility Name:	Not reported
Designated Facility Mail Street Number:	2000
Designated Facility Mail Street 1:	CA90222 CA037US 2000
Designated Facility Mail Street 2:	N. ALAMEDA STREET
Designated Facility Mail City:	COMPTON
Designated Facility Mail Zip:	90222
Designated Facility Mail State:	CA
Designated Facility Location Street Number:	2000
Designated Facility Location Street 1:	N. ALAMEDA STREET
Designated Facility Location Street 2:	Not reported
Designated Facility Location City:	COMPTON
Designated Facility Location Zip:	90222-0000
Designated Facility Location State:	CA
Designated Facility Contact Company Name:	WORLD OIL RECYCLING
Manifest Residue Indicator:	N
Rejection Indicator:	N

Manifest Tracking Number:	007151793GBF
Last Updated Date:	20230217
Shipped Date:	20221209
Received Date:	20230117
Manifest Status:	Corrected
Submission Type:	DataImage5Copy
Origin Type:	Service
Generator EPA ID:	CAL000076354
Generator Name:	Alan'S Lawnmower & Garden Ctr Inc
Generator Mail Street Number:	Not reported
Generator Mail Street 1:	4621 W 1ST ST
Generator Mail Street 2:	Not reported
Generator Mail City:	SANTA ANA
Generator Mail State:	CA
Generator Mail Zip:	92703-0000
Generator Location Street Number:	Not reported
Generator Location Street 1:	4621 W 1ST ST
Generator Location Street 2:	Not reported
Generator Location City:	SANTA ANA
Generator Location Zip:	92703-0000
Generator Location State:	CA
Generator Contact Company Name:	Not reported
Designated Facility EPA ID:	CAT080013352
Designated Facility Name:	Not reported
Designated Facility Mail Street Number:	2000
Designated Facility Mail Street 1:	CA90222 CA037US 2000
Designated Facility Mail Street 2:	N. ALAMEDA STREET
Designated Facility Mail City:	COMPTON
Designated Facility Mail Zip:	90222
Designated Facility Mail State:	CA
Designated Facility Location Street Number:	2000

ALAN'S LAWNMOWER & GARDEN CTR INC (Continued) **1025865807**

Designated Facility Location Street 1:	N. ALAMEDA STREET
Designated Facility Location Street 2:	Not reported
Designated Facility Location City:	COMPTON
Designated Facility Location Zip:	90222-0000
Designated Facility Location State:	CA
Designated Facility Contact Company Name:	WORLD OIL RECYCLING
Manifest Residue Indicator:	N
Rejection Indicator:	N

Manifest Tracking Number:	007259933GBF
Last Updated Date:	20230418
Shipped Date:	20230320
Received Date:	20230322
Manifest Status:	Signed
Submission Type:	DataImage5Copy
Origin Type:	Service
Generator EPA ID:	CAL000076354
Generator Name:	Alan'S Lawnmower & Garden Ctr Inc
Generator Mail Street Number:	Not reported
Generator Mail Street 1:	4621 W 1ST ST
Generator Mail Street 2:	Not reported
Generator Mail City:	SANTA ANA
Generator Mail State:	CA
Generator Mail Zip:	92703-0000
Generator Location Street Number:	Not reported
Generator Location Street 1:	4621 W 1ST ST
Generator Location Street 2:	Not reported
Generator Location City:	SANTA ANA
Generator Location Zip:	92703-0000
Generator Location State:	CA
Generator Contact Company Name:	Not reported
Designated Facility EPA ID:	CAT080013352
Designated Facility Name:	Not reported
Designated Facility Mail Street Number:	2000
Designated Facility Mail Street 1:	CA90222 CA037US 2000
Designated Facility Mail Street 2:	Not Required
Designated Facility Mail City:	Not Required
Designated Facility Mail Zip:	00000
Designated Facility Mail State:	AL
Designated Facility Location Street Number:	2000
Designated Facility Location Street 1:	2000 North Alameda Street
Designated Facility Location Street 2:	Not reported
Designated Facility Location City:	Compton
Designated Facility Location Zip:	90221
Designated Facility Location State:	CA
Designated Facility Contact Company Name:	World Oil Recycling
Manifest Residue Indicator:	N
Rejection Indicator:	N

Manifest Tracking Number:	006971697GBF
Last Updated Date:	20220301
Shipped Date:	20220117
Received Date:	20220131
Manifest Status:	Signed
Submission Type:	DataImage5Copy
Origin Type:	Service
Generator EPA ID:	CAL000076354

ALAN'S LAWNMOWER & GARDEN CTR INC (Continued) **1025865807**

Generator Name:	Alan'S Lawnmower & Garden Ctr Inc
Generator Mail Street Number:	Not reported
Generator Mail Street 1:	4621 W 1ST ST
Generator Mail Street 2:	Not reported
Generator Mail City:	SANTA ANA
Generator Mail State:	CA
Generator Mail Zip:	92703
Generator Location Street Number:	Not reported
Generator Location Street 1:	4621 W 1ST ST
Generator Location Street 2:	Not reported
Generator Location City:	SANTA ANA
Generator Location Zip:	92703
Generator Location State:	CA
Generator Contact Company Name:	Not reported
Designated Facility EPA ID:	CAT080013352
Designated Facility Name:	Not reported
Designated Facility Mail Street Number:	2000
Designated Facility Mail Street 1:	CA90222 CA037US 2000
Designated Facility Mail Street 2:	N. ALAMEDA STREET
Designated Facility Mail City:	COMPTON
Designated Facility Mail Zip:	90222
Designated Facility Mail State:	CA
Designated Facility Location Street Number:	2000
Designated Facility Location Street 1:	N. ALAMEDA STREET
Designated Facility Location Street 2:	Not reported
Designated Facility Location City:	COMPTON
Designated Facility Location Zip:	90222-0000
Designated Facility Location State:	CA
Designated Facility Contact Company Name:	WORLD OIL RECYCLING
Manifest Residue Indicator:	N
Rejection Indicator:	N

Manifest Tracking Number:	006972174GBF
Last Updated Date:	20220425
Shipped Date:	20220311
Received Date:	20220329
Manifest Status:	Signed
Submission Type:	DataImage5Copy
Origin Type:	Service
Generator EPA ID:	CAL000076354
Generator Name:	Alan'S Lawnmower & Garden Ctr Inc
Generator Mail Street Number:	Not reported
Generator Mail Street 1:	4621 W 1ST ST
Generator Mail Street 2:	Not reported
Generator Mail City:	SANTA ANA
Generator Mail State:	CA
Generator Mail Zip:	92703-0000
Generator Location Street Number:	Not reported
Generator Location Street 1:	4621 W 1ST ST
Generator Location Street 2:	Not reported
Generator Location City:	SANTA ANA
Generator Location Zip:	92703-0000
Generator Location State:	CA
Generator Contact Company Name:	Not reported
Designated Facility EPA ID:	CAT080013352
Designated Facility Name:	Not reported
Designated Facility Mail Street Number:	2000

ALAN'S LAWNMOWER & GARDEN CTR INC (Continued) **1025865807**

Designated Facility Mail Street 1:	CA90222 CA037US 2000
Designated Facility Mail Street 2:	N. ALAMEDA STREET
Designated Facility Mail City:	COMPTON
Designated Facility Mail Zip:	90222
Designated Facility Mail State:	CA
Designated Facility Location Street Number:	2000
Designated Facility Location Street 1:	N. ALAMEDA STREET
Designated Facility Location Street 2:	Not reported
Designated Facility Location City:	COMPTON
Designated Facility Location Zip:	90222-0000
Designated Facility Location State:	CA
Designated Facility Contact Company Name:	WORLD OIL RECYCLING
Manifest Residue Indicator:	N
Rejection Indicator:	N

Federal Waste:

Manifest Tracking Number:	006972174GBF
Waste Line Number:	1
Federal Waste Code:	D001
Federal Waste:	IGNITABLE WASTE

Manifest Tracking Number:	006972174GBF
Waste Line Number:	1
Federal Waste Code:	D018
Federal Waste:	BENZENE

State Waste:

Manifest Tracking Number:	006972174GBF
Waste Line Number:	1
State Waste Code Owner:	CA
State Waste Code:	213
State Waste:	Hydrocarbon solvents (benzene, hexane, Stoddard, etc.

Transporter:

Manifest Tracking Number:	006972174GBF
Transporter Line Number:	1
Transporter EPA ID:	CAL000407695
Transporter Name:	Golden State Environmental

Waste Line:

Manifest Tracking Number:	006972174GBF
Waste Line Number:	1
U.S. DOT Hazardous Indicator:	Y
U.S. DOT ID Number:	UN1203
U.S. DOT Description:	Rq, Un1203, Waste Gas Diesel, 3, Pg Ii Ii
Non-Hazardous Waste Description:	Not reported
Number of Containers:	1
Container Type Code:	DM
Container Type Description:	Metal drums, barrels, kegs
Waste Quantity:	55
Quantity Unit of Measure Code:	G
Quantity Unit of Measure Description:	Gallons
Waste Quantity, in Tons:	0.2293578
Acute Waste Quantity, in Tons:	0
Non-Acute Waste Quantity, in Tons:	0.2293578

ALAN'S LAWNMOWER & GARDEN CTR INC (Continued) **1025865807**

Waste Quantity, in Kilograms:	208.03441
Acute Waste Quantity, in Kilograms:	0
Non-Acute Waste Quantity, in Kilorgrams:	208.03441
Management Method Code:	H039
Management Method Description:	OTHER RECOVERY OR RECLAMATION FOR REUSE
Waste Residue Indicator:	N
Quantity Discrepancy Indicator:	N
Waste Type Discrepancy Indicator:	N
Waste Density:	Not reported
Waste Density Unit of Measure Code:	Not reported
Waste Density Unit of Measure Description:	Not reported
Form Code:	Not reported
Form Code Description:	Not reported
Source Code:	Not reported
Source Code Description:	Not reported
Waste Minimization Code:	Not reported
Waste Minimization Code Description:	Not reported
Consent Number:	Not reported
EPA Waste Indicator:	Y

Click this hyperlink while viewing on your computer to access additional US EManifest: detail in the EDR Site Report.

D48 **ALAN'S LAWNMOWER & GARDEN CENTER** **RCRA NonGen / NLR** **1025852196**
WNW **4621 W 1ST ST** **E MANIFEST** **CAC003032343**
1/8-1/4 **SANTA ANA, CA 92703**
0.183 mi.
964 ft. **Site 15 of 16 in cluster D**

Relative: **Higher**

Actual: **67 ft.**

RCRA Listings:

Date Form Received by Agency:	20190904
Handler Name:	Alan'S Lawnmower & Garden Center
Handler Address:	4621 W 1st St
Handler City,State,Zip:	SANTA ANA, CA 92703-3103
EPA ID:	CAC003032343
Contact Name:	LUIS OLIVARS
Contact Address:	4621 W 1ST ST
Contact City,State,Zip:	SANTA ANA, CA 92703-3103
Contact Telephone:	714-775-1250
Contact Fax:	Not reported
Contact Email:	PAUL@ALANSLAWN.COM
Contact Title:	Not reported
EPA Region:	09
Land Type:	Not reported
Federal Waste Generator Description:	Not a generator, verified
Non-Notifier:	Not reported
Biennial Report Cycle:	Not reported
Accessibility:	Not reported
Active Site Indicator:	Not reported
State District Owner:	Not reported
State District:	Not reported
Mailing Address:	4621 W 1ST ST
Mailing City,State,Zip:	SANTA ANA, CA 92703-3103
Owner Name:	Paul Sullivan
Owner Type:	Other
Operator Name:	Luis Olivars
Operator Type:	Other
Short-Term Generator Activity:	No

ALAN'S LAWNMOWER & GARDEN CENTER (Continued) **1025852196**

Importer Activity:	No
Mixed Waste Generator:	No
Transporter Activity:	No
Transfer Facility Activity:	No
Recycler Activity with Storage:	No
Small Quantity On-Site Burner Exemption:	No
Smelting Melting and Refining Furnace Exemption:	No
Underground Injection Control:	No
Off-Site Waste Receipt:	No
Universal Waste Indicator:	No
Universal Waste Destination Facility:	No
Federal Universal Waste:	No
Active Site State-Reg Handler:	---
Federal Facility Indicator:	Not reported
Hazardous Secondary Material Indicator:	N
Sub-Part K Indicator:	Not reported
2018 GPRA Permit Baseline:	Not on the Baseline
2018 GPRA Renewals Baseline:	Not on the Baseline
202 GPRA Corrective Action Baseline:	No
Subject to Corrective Action Universe:	No
Non-TSDFs Where RCRA CA has Been Imposed Universe:	No
Corrective Action Priority Ranking:	No NCAPS ranking
Environmental Control Indicator:	No
Institutional Control Indicator:	No
Human Exposure Controls Indicator:	N/A
Groundwater Controls Indicator:	N/A
Significant Non-Complier Universe:	No
Unaddressed Significant Non-Complier Universe:	No
Addressed Significant Non-Complier Universe:	No
Significant Non-Complier With a Compliance Schedule Universe:	No
Financial Assurance Required:	Not reported
Handler Date of Last Change:	20190910
Recognized Trader-Importer:	No
Recognized Trader-Exporter:	No
Importer of Spent Lead Acid Batteries:	No
Exporter of Spent Lead Acid Batteries:	No
Recycler Activity Without Storage:	No
Manifest Broker:	No
Sub-Part P Indicator:	No

Handler - Owner Operator:

Owner/Operator Indicator:	Owner
Owner/Operator Name: PAUL SULLIVAN	
Legal Status:	Other
Date Became Current:	Not reported
Date Ended Current:	Not reported
Owner/Operator Address:	4621 W 1ST ST
Owner/Operator City,State,Zip:	SANTA ANA, CA 92703-3103
Owner/Operator Telephone:	714-775-1250
Owner/Operator Telephone Ext:	Not reported
Owner/Operator Fax:	Not reported
Owner/Operator Email:	Not reported
Owner/Operator Indicator:	Operator
Owner/Operator Name: LUIS OLIVARS	
Legal Status:	Other

ALAN'S LAWNMOWER & GARDEN CENTER (Continued) **1025852196**

Date Became Current:	Not reported
Date Ended Current:	Not reported
Owner/Operator Address:	4621 W 1ST ST
Owner/Operator City,State,Zip:	SANTA ANA, CA 92703-3103
Owner/Operator Telephone:	714-775-1250
Owner/Operator Telephone Ext:	Not reported
Owner/Operator Fax:	Not reported
Owner/Operator Email:	Not reported

Historic Generators:

Receive Date:	20190904
Handler Name:	ALAN'S LAWNMOWER & GARDEN CENTER
Federal Waste Generator Description:	Not a generator, verified
State District Owner:	Not reported
Large Quantity Handler of Universal Waste:	No
Recognized Trader Importer:	No
Recognized Trader Exporter:	No
Spent Lead Acid Battery Importer:	No
Spent Lead Acid Battery Exporter:	No
Current Record:	Yes
Non Storage Recycler Activity:	Not reported
Electronic Manifest Broker:	Not reported

List of NAICS Codes and Descriptions:

NAICS Code:	444130
NAICS Description:	HARDWARE STORES

Facility Has Received Notices of Violations:

Violations:	No Violations Found

Evaluation Action Summary:

Evaluations:	No Evaluations Found

E MANIFEST:

Manifest Tracking Number:	013746074FLE
Last Updated Date:	20190926
Shipped Date:	20190905
Received Date:	20190910
Manifest Status:	Signed
Submission Type:	DataImage5Copy
Origin Type:	Service
Generator EPA ID:	CAC003032343
Generator Name:	Alan'S Lawnmower & Garden Center
Generator Mail Street Number:	Not reported
Generator Mail Street 1:	4621 W 1ST ST
Generator Mail Street 2:	Not reported
Generator Mail City:	SANTA ANA
Generator Mail State:	CA
Generator Mail Zip:	92703-3103
Generator Location Street Number:	Not reported
Generator Location Street 1:	4621 W 1ST ST
Generator Location Street 2:	Not reported
Generator Location City:	SANTA ANA
Generator Location Zip:	92703-3103

ALAN'S LAWNMOWER & GARDEN CENTER (Continued) **1025852196**

Generator Location State:	CA
Generator Contact Company Name:	Not reported
Designated Facility EPA ID:	CAT080013352
Designated Facility Name:	World Oil Recycling
Designated Facility Mail Street Number:	2000
Designated Facility Mail Street 1:	CA90222 CA037US 2000
Designated Facility Mail Street 2:	2000 N. ALAMEDA STREET
Designated Facility Mail City:	COMPTON
Designated Facility Mail Zip:	90222
Designated Facility Mail State:	CA
Designated Facility Location Street Number:	2000
Designated Facility Location Street 1:	2000 N. ALAMEDA STREET
Designated Facility Location Street 2:	Not reported
Designated Facility Location City:	COMPTON
Designated Facility Location Zip:	90222-0000
Designated Facility Location State:	CA
Designated Facility Contact Company Name:	Not reported
Manifest Residue Indicator:	N
Rejection Indicator:	N

Federal Waste:

Manifest Tracking Number:	013746074FLE
Waste Line Number:	1
Federal Waste Code:	D001
Federal Waste:	IGNITABLE WASTE

Manifest Tracking Number:	013746074FLE
Waste Line Number:	1
Federal Waste Code:	D018
Federal Waste:	BENZENE

State Waste:

Manifest Tracking Number:	013746074FLE
Waste Line Number:	1
State Waste Code Owner:	CA
State Waste Code:	213
State Waste:	Hydrocarbon solvents (benzene, hexane, Stoddard, etc.

Transporter:

Manifest Tracking Number:	013746074FLE
Transporter Line Number:	1
Transporter EPA ID:	FLD981018773
Transporter Name:	Triumvirate Environmental Services Inc

Waste Line:

Manifest Tracking Number:	013746074FLE
Waste Line Number:	1
U.S. DOT Hazardous Indicator:	Y
U.S. DOT ID Number:	UN1993
U.S. DOT Description:	Un1993, Waste Flammable Liquid, N.O.S., 3, Iii (Gasoline)
Non-Hazardous Waste Description:	Not reported
Number of Containers:	1
Container Type Code:	DM
Container Type Description:	Metal drums, barrels, kegs
Waste Quantity:	50

ALAN'S LAWNMOWER & GARDEN CENTER (Continued) **1025852196**

Quantity Unit of Measure Code:	G
Quantity Unit of Measure Description:	Gallons
Waste Quantity, in Tons:	0.20850709
Acute Waste Quantity, in Tons:	0
Non-Acute Waste Quantity, in Tons:	0.20850709
Waste Quantity, in Kilograms:	189.1222
Acute Waste Quantity, in Kilograms:	0
Non-Acute Waste Quantity, in Kilorgrams:	189.1222
Management Method Code:	H039
Management Method Description:	OTHER RECOVERY OR RECLAMATION FOR REUSE
Waste Residue Indicator:	N
Quantity Discrepancy Indicator:	N
Waste Type Discrepancy Indicator:	N
Waste Density:	Not reported
Waste Density Unit of Measure Code:	Not reported
Waste Density Unit of Measure Description:	Not reported
Form Code:	Not reported
Form Code Description:	Not reported
Source Code:	Not reported
Source Code Description:	Not reported
Waste Minimization Code:	Not reported
Waste Minimization Code Description:	Not reported
Consent Number:	Not reported
EPA Waste Indicator:	Y

D49 **ALAN'S LAWNMOWER & GARDEN CENTER** **CERS HAZ WASTE** **S123520215**
WNW **4621 W 1ST ST** **HAZNET** **N/A**
1/8-1/4 **SANTA ANA, CA 92703** **CERS**
0.183 mi.
964 ft. **Site 16 of 16 in cluster D**

Relative:
Higher

Actual:
67 ft.

CERS HAZ WASTE:

Name:	ALANS LAWN MOWER
Address:	4621 W 1ST ST
City,State,Zip:	SANTA ANA, CA 92703
Site ID:	429385
CERS ID:	10537999
CERS Description:	Hazardous Waste Generator

HAZNET:

Name:	ALAN'S LAWNMOWER & GARDEN CENTER
Address:	4621 W 1ST ST
Address 2:	Not reported
City,State,Zip:	SANTA ANA, CA 927033103
Contact:	LUIS OLIVARS
Telephone:	7147751250
Mailing Name:	Not reported
Mailing Address:	4621 W 1ST ST
Year:	2019
Gepaid:	CAC003032343
TSD EPA ID:	CAT080013352
CA Waste Code:	213 - Hydrocarbon solvents (benzene, hexane, Stoddard, Etc.)
Disposal Method:	H039 - Other Recovery Of Reclamation For Reuse Including Acid Regeneration, Organics Recovery Ect
Tons:	0.20850

ALAN'S LAWNMOWER & GARDEN CENTER (Continued) **S123520215**

CERS:
Name: ALANS LAWN MOWER
Address: 4621 W 1ST ST
City,State,Zip: SANTA ANA, CA 92703
Site ID: 429385
CERS ID: 10537999
CERS Description: Chemical Storage Facilities

Violations:
Site ID: 429385
Site Name: ALANS LAWN MOWER
Violation Date: 08-07-2019
Citation: HSC 6.95 25508(a)(1) - California Health and Safety Code, Chapter 6.95, Section(s) 25508(a)(1)
Violation Description: Failure to complete and electronically submit hazardous material inventory information for all reportable hazardous materials on site at or above reportable quantities.
Violation Notes: Returned to compliance on 09/17/2019. OBSERVATION: The chemical inventory on the California Environmental Reporting System (CERS) requires amendments. CORRECTIVE ACTION: Please see regulator comments on CERS, make necessary corrections and resubmit within 30 days.
Violation Division: Orange County Environmental Health
Violation Program: HMRRP
Violation Source: CERS,

Site ID: 429385
Site Name: ALANS LAWN MOWER
Violation Date: 08-07-2019
Citation: HSC 6.5 25250.22 - California Health and Safety Code, Chapter 6.5, Section(s) 25250.22
Violation Description: Failure to properly manage used oil and/or fuel filters in accordance with the requirements.
Violation Notes: Returned to compliance on 11/26/2019. OBSERVATION: The 55-gallon container of used oil and fuel filters was observed with an accumulation start date of 12/2015. CORRECTIVE ACTION: Immediately have the filters hauled and submit a copy of the manifest to this Agency within 30 days.
Violation Division: Orange County Environmental Health
Violation Program: HW
Violation Source: CERS,

Site ID: 429385
Site Name: ALANS LAWN MOWER
Violation Date: 08-07-2019
Citation: HSC 6.95 25508(a)(1) - California Health and Safety Code, Chapter 6.95, Section(s) 25508(a)(1)
Violation Description: Failure to complete and electronically submit the Business Activities Page and/or Business Owner Operator Identification Page.
Violation Notes: Returned to compliance on 09/17/2019. OBSERVATION: The Owner/Operator Information section on the California Environmental Reporting System (CERS) requires amendments. CORRECTIVE ACTION: Please see regulator comments on CERS, make necessary corrections and resubmit within 30 days.
Violation Division: Orange County Environmental Health
Violation Program: HMRRP
Violation Source: CERS,

ALAN'S LAWNMOWER & GARDEN CENTER (Continued) **S123520215**

Site ID:	429385
Site Name:	ALANS LAWN MOWER
Violation Date:	11-18-2015
Citation:	22 CCR 12 66262.34(f) - California Code of Regulations, Title 22, Chapter 12, Section(s) 66262.34(f)
Violation Description:	Failure to properly label hazardous waste accumulation containers with the following requirements: "Hazardous Waste", name and address of the generator, physical and chemical characteristics of the Hazardous Waste, and starting accumulation date.
Violation Notes:	Returned to compliance on 11/18/2015. The labels on the used oil drum were illegible and there was no accumulation start date on the filter drum. New labels were placed on the containers during this inspection. CORRECTED
Violation Division:	Orange County Environmental Health
Violation Program:	HW
Violation Source:	CERS,

Site ID:	429385
Site Name:	ALANS LAWN MOWER
Violation Date:	08-07-2019
Citation:	HSC 6.95 25508(a)(1) - California Health and Safety Code, Chapter 6.95, Section(s) 25508(a)(1)
Violation Description:	Failure to annually review and electronically certify that the business plan is complete and accurate on or before the annual due date.
Violation Notes:	Returned to compliance on 09/17/2019. OBSERVATION: The Hazardous Materials Business Plan was last submitted on December 12, 2017. CORRECTIVE ACTION: Electronically re-certify the business plan in CERS within 30 days.
Violation Division:	Orange County Environmental Health
Violation Program:	HMRRP
Violation Source:	CERS,

Site ID:	429385
Site Name:	ALANS LAWN MOWER
Violation Date:	12-13-2017
Citation:	HSC 6.95 25508(a)(1) - California Health and Safety Code, Chapter 6.95, Section(s) 25508(a)(1)
Violation Description:	Failure to complete and electronically submit hazardous material inventory information for all reportable hazardous materials on site at or above reportable quantities.
Violation Notes:	Returned to compliance on 12/13/2017.
Violation Division:	Orange County Environmental Health
Violation Program:	HMRRP
Violation Source:	CERS,

Site ID:	429385
Site Name:	ALANS LAWN MOWER
Violation Date:	08-07-2019
Citation:	HSC 6.95 25508(a)(1) - California Health and Safety Code, Chapter 6.95, Section(s) 25508(a)(1)
Violation Description:	Failure to complete and electronically submit a site map with all required content.
Violation Notes:	Returned to compliance on 09/17/2019. OBSERVATION: The site map on the California Environmental Reporting System (CERS) requires amendments. CORRECTIVE ACTION: Please see regulator comments on CERS, make necessary corrections and resubmit within 30 days.

ALAN'S LAWNMOWER & GARDEN CENTER (Continued) **S123520215**

Violation Division:	Orange County Environmental Health
Violation Program:	HMRRP
Violation Source:	CERS,
Site ID:	429385
Site Name:	ALANS LAWN MOWER
Violation Date:	08-07-2019
Citation:	HSC 6.5 25123.3(h)(1) - California Health and Safety Code, Chapter 6.5, Section(s) 25123.3(h)(1)
Violation Description:	Failure to send hazardous waste offsite for treatment, storage, or disposal within 180 days (or 270 days if waste is transported over 200 miles) for a generator who generates less than 1000 kilogram per month if all of the following conditions are met: (1) The quantity of hazardous waste accumulated onsite never exceeds 6,000 kilograms. (2) The generator complies with the requirements of 40 Code of Federal Regulations section 262.34(d), (e) and (f). (3) The generator does not hold acutely hazardous waste or extremely hazardous waste in an amount greater than one kilogram for more than 90 days.
Violation Notes:	Returned to compliance on 11/26/2019. OBSERVATION: The 55-gallon container of waste gasoline has been stored on site for over 180 days. CORRECTIVE ACTION: Immediately have the hazardous waste hauled by a registered hazardous waste hauler. Submit a copy of the manifest to this Agency within 30 days
Violation Division:	Orange County Environmental Health
Violation Program:	HW
Violation Source:	CERS,
Site ID:	429385
Site Name:	ALANS LAWN MOWER
Violation Date:	08-07-2019
Citation:	22 CCR 12 66262.34(f) - California Code of Regulations, Title 22, Chapter 12, Section(s) 66262.34(f)
Violation Description:	Failure to properly label hazardous waste accumulation containers and portable tanks with the following requirements: "Hazardous Waste", name and address of the generator, physical and chemical characteristics of the Hazardous Waste, and starting accumulation date.
Violation Notes:	Returned to compliance on 11/26/2019. OBSERVATION: The 55-gallon container of waste oil and the 55-gallon container of waste gasoline were missing hazardous waste labels. CORRECTIVE ACTION: Submit a photo to this Agency demonstrating that the containers have been properly labeled within 30 days.
Violation Division:	Orange County Environmental Health
Violation Program:	HW
Violation Source:	CERS,
Site ID:	429385
Site Name:	ALANS LAWN MOWER
Violation Date:	08-07-2019
Citation:	HSC 6.95 25505(c) - California Health and Safety Code, Chapter 6.95, Section(s) 25505(c)
Violation Description:	Failure to have a business plan readily available to personnel of the business or the unified program facility with responsibilities for emergency response or training.
Violation Notes:	Returned to compliance on 08/07/2019. OBSERVATION: The Hazardous Materials Business Plan (HMBP) was not readily available to personnel of the business. CORRECTIVE ACTION: A hard copy of the facility's HMBP

ALAN'S LAWNMOWER & GARDEN CENTER (Continued) **S123520215**

	was provided.
Violation Division:	Orange County Environmental Health
Violation Program:	HMRRP
Violation Source:	CERS,
Site ID:	429385
Site Name:	ALANS LAWN MOWER
Violation Date:	12-13-2017
Citation:	22 CCR 12 66262.34(f) - California Code of Regulations, Title 22, Chapter 12, Section(s) 66262.34(f)
Violation Description:	Failure to properly label hazardous waste accumulation containers and portable tanks with the following requirements: "Hazardous Waste", name and address of the generator, physical and chemical characteristics of the Hazardous Waste, and starting accumulation date.
Violation Notes:	Returned to compliance on 12/13/2017. Hazardous waste containers must be properly labeled with the Business information and address, contents of the container, chemical and physical properties, and accumulation start date. Labels were provided, and filled out based on most recent waste pickup dates. Violation corrected on site.
Violation Division:	Orange County Environmental Health
Violation Program:	HW
Violation Source:	CERS,
Site ID:	429385
Site Name:	ALANS LAWN MOWER
Violation Date:	08-07-2019
Citation:	HSC 6.95 25505(a)(4) - California Health and Safety Code, Chapter 6.95, Section(s) 25505(a)(4)
Violation Description:	Failure to provide initial and annual training to all employees in safety procedures in the event of a release or threatened release of a hazardous material or failure to document and maintain training records for a minimum of three years.
Violation Notes:	Returned to compliance on 08/13/2019. OBSERVATION: Training documentation for all applicable employees was not available for review. Facility must conduct and document annual training for employees as specified in the employee training plan. CORRECTIVE ACTION: Please provide training records for the Hazardous Materials Business Plan with the following information documented: topic of training, date, employee name, employee signature. Submit documentation to this Agency within 30 days.
Violation Division:	Orange County Environmental Health
Violation Program:	HMRRP
Violation Source:	CERS,
Site ID:	429385
Site Name:	ALANS LAWN MOWER
Violation Date:	11-18-2015
Citation:	22 CCR 12 66262.34(d) - California Code of Regulations, Title 22, Chapter 12, Section(s) 66262.34(d)
Violation Description:	Failure to dispose of hazardous waste within 180 days (or 270 if waste is transported over 200 miles) for the generator who generates less than 1000 kilogram per month, but more than 100 kilograms per month.
Violation Notes:	Returned to compliance on 07/03/2017. The used oil filters have not been disposed of since 5/2/13. Used drained oil and fuel filters must be disposed of at least once per year.
Violation Division:	Orange County Environmental Health

ALAN'S LAWNMOWER & GARDEN CENTER (Continued) **S123520215**

Violation Program: HW
Violation Source: CERS,

Site ID: 429385
Site Name: ALANS LAWN MOWER
Violation Date: 08-07-2019
Citation: HSC 6.95 25508(a)(1) - California Health and Safety Code, Chapter 6.95, Section(s) 25508(a)(1)
Violation Description: Failure to establish and electronically submit an adequate emergency response plan and procedures for a release or threatened release of a hazardous material.
Violation Notes: Returned to compliance on 03/30/2020. OBSERVATION: The Emergency Response Plan on the California Environmental Reporting System (CERS) requires amendments. CORRECTIVE ACTION: Please see regulator comments on CERS, make necessary corrections and resubmit within 30 days.
Violation Division: Orange County Environmental Health
Violation Program: HMRRP
Violation Source: CERS,

Evaluation:
Eval General Type: Compliance Evaluation Inspection
Eval Date: 11-18-2015
Violations Found: No
Eval Type: Routine done by local agency
Eval Notes: Alan s Lawnmower 4621 W. 1st St. Santa Ana, CA 92703 Owner: Alan s Lawn & Garden Center Inc. Contact: Paul Sullivan Onsite to conduct a routine hazardous material business emergency plan HMBEP inspection. Consent to inspect and take photos if necessary was granted by the manager, Jose Salinas. A walk-through of the shop, storage areas, warehouse and perimeter was conducted. No photos were taken on this date. The following disclosable hazardous materials were observed: 2 55-gallon drums of used oil 55-gallon drum of used oil filters 7-gallon propane cylinder + 7-gallon propane cylinder mounted on the forklift The drums, buckets and containers of 2-cycle oils meet the retail exemption and do not need to be disclosed. Orange County Environmental Health as the Certified Unified Program Agency (OC CUPA) is the administrating agency for the Hazardous Materials Disclosure and Business Emergency Plan programs (HMD/BEP) previously administered by the Orange [Truncated]
Eval Division: Orange County Environmental Health
Eval Program: HMRRP
Eval Source: CERS,

Eval General Type: Other/Unknown
Eval Date: 12-13-2017
Violations Found: No
Eval Type: Other, not routine, done by local agency
Eval Notes: Reviewed the facility's CERS HMBEP Submission. Hazardous Materials Inventory declined - Please note, the maximum daily amount is the maximum amount of material that is present on site at any time. The average daily amount is average amount of material that is present on site. For example, if there is generally a 55 gallon drum of oil on site, the maximum daily amount would be 55 gallons, but because the drum may not always be full, on average, the average daily amount may be 30 gallons.
Eval Division: Orange County Environmental Health
Eval Program: HMRRP

ALAN'S LAWNMOWER & GARDEN CENTER (Continued) **S123520215**

Eval Source: CERS,

Eval General Type: Compliance Evaluation Inspection
Eval Date: 12-13-2017
Violations Found: Yes
Eval Type: Routine done by local agency
Eval Notes: INSPECTOR COMMENTS: One 55 gallon drum of used oil and one 55 gallon drum of waste fuel were observed this date. The drum of used oil had a label which was not completely filled out. Please ensure the accumulation start date is added to labels. The drum of waste fuel was not labeled. Labels were provided, filled out and place onto containers. Violation corrected on site.
Eval Division: Orange County Environmental Health
Eval Program: HW
Eval Source: CERS,

Eval General Type: Other/Unknown
Eval Date: 03-24-2020
Violations Found: No
Eval Type: Other, not routine, done by local agency
Eval Notes: The purpose of this offsite inspection is to follow up on a violation that was noted on a previous inspection report. The following violation is outstanding and must be corrected immediately: - I736: Failure to establish and electronically submit adequate emergency response procedures for a release or threatened release of a hazardous material CORRECTIVE ACTION: Review comments in CERS, revise, and resubmit immediately.
Eval Division: Orange County Environmental Health
Eval Program: HMRRP
Eval Source: CERS,

Eval General Type: Other/Unknown
Eval Date: 03-30-2020
Violations Found: No
Eval Type: Other, not routine, done by local agency
Eval Notes: The following documents have been reviewed and ACCEPTED on CERS: -Business Activities -Business Owner/Operator -Chemical Inventory -Facility Site Map -Emergency Response & Training Plans The following violation has been corrected: - I736: Failure to establish and electronically submit adequate emergency response procedures for a release or threatened release of a hazardous material REMINDER: Please re-submit your HMBEP annually between January 1st March 1st.
Eval Division: Orange County Environmental Health
Eval Program: HMRRP
Eval Source: CERS,

Eval General Type: Compliance Evaluation Inspection
Eval Date: 09-19-2023
Violations Found: No
Eval Type: Routine done by local agency
Eval Notes: On site to conduct a routine Hazardous Materials Business Plan (HMBP) inspection. Consent to enter and inspect was granted by Paul Sullivan, Owner. Observed the facility and inspected the hazardous materials storage area. The following materials were observed in reportable quantities: -1 x 55 gal. drum of Used Oil -1 x 55 gal. drum of Gasoline Waste -8 x 55 gal. drum of Engine Oil -46 x 5 gal. containers of 2-Cycle Engine Oil -4 x 7 gal. cylinder of Propane Verified HMBP

ALAN'S LAWNMOWER & GARDEN CENTER (Continued) **S123520215**

components submitted in the California Environmental Reporting System (CERS) on 03/07/2023. Employee training records were reviewed. The facility is responsible for identifying all hazardous materials, to include hazardous wastes, which are above disclosure thresholds (55 gallons - liquid, 500 lbs - solid, 200 cu.ft. - gas). If there is a change in the type or 100% increase in the amount of chemicals that are maintained on site, please submit revised documents (electronically) within 30 days of the change. Please n

Eval Division: Orange County Environmental Health
Eval Program: HMRRP
Eval Source: CERS,

Eval General Type: Other/Unknown
Eval Date: 10-31-2019
Violations Found: No
Eval Type: Other, not routine, done by local agency
Eval Notes: The following documents have been reviewed and ACCEPTED on CERS: -Business Activities -Business Owner/Operator -Chemical Inventory -Facility Site Map The following violations have been corrected: - I463: Failure to annually review and electronically submit the business plan on or before the annual due date - I638: Failure to complete and electronically submit the Business Activities Page and/or Business Owner Operator Identification Page - I169: Failure to complete and electronically submit hazardous material inventory forms information for all reportable hazardous materials on site at or above reportable quantities - I632: Failure to complete and electronically submit a site map with all required content - I239: Failure to provide initial and annual training to all employees in safety procedures in the event of a release or threatened release of a hazardous material or failure to document and maintain training records for a minimum of three years The [Truncated]

Eval Division: Orange County Environmental Health
Eval Program: HMRRP
Eval Source: CERS,

Eval General Type: Compliance Evaluation Inspection
Eval Date: 11-18-2015
Violations Found: Yes
Eval Type: Routine done by local agency
Eval Notes: Onsite to conduct a routine hazardous waste inspection. Consent to inspect and take photos if necessary was granted by the manager, Jose Salinas. A walk-through of the shop, storage areas, warehouse, perimeter, and dumpster area was conducted. There was no hazardous waste observed in the dumpster, and no photos were taken on this date. The following was observed: 2 55-gallon drums of used oil 55-gallon drum of used oil filters The labels on the used oil drum were illegible and there was no accumulation start date on the filter drum. New labels were placed on the containers during this inspection. Hazardous waste disposal documents were reviewed. The used oil filters have not been disposed of since 5/2/13. Per Mr. Salinas there are currently 14 employees at this facility. A copy of this report will be sent to psullivan05@gmail.com and paul@alanslawn.com

Eval Division: Orange County Environmental Health
Eval Program: HW
Eval Source: CERS,

Eval General Type: Other/Unknown

ALAN'S LAWNMOWER & GARDEN CENTER (Continued) **S123520215**

Eval Date: 11-19-2015
Violations Found: No
Eval Type: Other, not routine, done by local agency
Eval Notes: RUR, 15 employees
Eval Division: Orange County Environmental Health
Eval Program: HW
Eval Source: CERS,

Eval General Type: Other/Unknown
Eval Date: 11-25-2019
Violations Found: No
Eval Type: Other, not routine, done by local agency
Eval Notes: On site to follow up on a violation that was noted on a previous inspection report. The following violation is outstanding and must be corrected immediately: - I736: Failure to establish and electronically submit adequate emergency response procedures for a release or threatened release of a hazardous material Please see regulator comments in CERS, revise, and re-submit within 30 days.
Eval Division: Orange County Environmental Health
Eval Program: HMRRP
Eval Source: CERS,

Eval General Type: Other/Unknown
Eval Date: 11-25-2019
Violations Found: No
Eval Type: Other, not routine, done by local agency
Eval Notes: On site to follow up on violations noted on a previous inspection report. Recent hazardous waste manifests were available for review. The following violations have been corrected: - I053: Failure to send hazardous waste offsite for treatment, storage, or disposal within 180 days - I400: Failure to properly label hazardous waste accumulation containers - I375: Failure to properly manage used oil and/or fuel filters in accordance with the requirements The facility has no remaining hazardous waste violations.
Eval Division: Orange County Environmental Health
Eval Program: HW
Eval Source: CERS,

Eval General Type: Other/Unknown
Eval Date: 12-17-2015
Violations Found: No
Eval Type: Other, not routine, done by local agency
Eval Notes: Your HMBEP has been declined, please revise and resubmit within 30 days. For your EPA ID# please include the lading three letters. For your CAS#s in the components section please include the dashes. For you maximum daily amount it should the maximum amount of something you can have stored on site. For example, if you have three, 55 gallon drums that you keep about half full usually, your maximum daily amount would be 165 gallons, but your average daily amount would be around 80 gallons. For your Days on Site please change it to 365, unless for over one month you do not have any waste engine oil on site. For your emergency plan please completely fill out sections a. through f. For your employee training program please accurately and completely fill out. For your site map please include the location of the nearby storm drains/sewers, your hazardous material locations, adjacent businesses, evacuation staging area, and the emergency response equipment. If [Truncated]

ALAN'S LAWNMOWER & GARDEN CENTER (Continued) **S123520215**

Eval Division: Orange County Environmental Health
Eval Program: HMRRP
Eval Source: CERS,

Eval General Type: Other/Unknown
Eval Date: 02-25-2020
Violations Found: No
Eval Type: Other, not routine, done by local agency
Eval Notes: Not reported
Eval Division: Orange County Environmental Health
Eval Program: HMRRP
Eval Source: CERS,

Eval General Type: Compliance Evaluation Inspection
Eval Date: 12-13-2017
Violations Found: Yes
Eval Type: Routine done by local agency
Eval Notes: INSPECTOR COMMENTS: The following Hazardous Materials were observed on site in quantities that meet or exceed disclosure thresholds of 55 gallons liquids, 500 pounds solids, 200 cubic feet compressed gases: Used Oil, 55 gallons Waste Gasoline Fuel, 55 gallons Propane, 14 gallons Motor Oil, 1,300 gallons The facility has submitted their HMBEP into CERS, however the inventory was not properly submitted. I worked with Paul this date on correcting the inventory and submitting to CERS. Violation corrected.
Eval Division: Orange County Environmental Health
Eval Program: HMRRP
Eval Source: CERS,

Eval General Type: Compliance Evaluation Inspection
Eval Date: 08-07-2019
Violations Found: Yes
Eval Type: Routine done by local agency
Eval Notes: Observed the facility and inspected hazardous materials storage. The following materials were observed in amounts that meet or exceed the minimum volumes required for disclosure: - 1 x 55 gal container of waste oil - 1 x 55 gal container of waste gasoline
Eval Division: Orange County Environmental Health
Eval Program: HMRRP
Eval Source: CERS,

Eval General Type: Compliance Evaluation Inspection
Eval Date: 08-07-2019
Violations Found: Yes
Eval Type: Routine done by local agency
Eval Notes: Walked throughout the facility. Observed hazardous waste storage areas. Manifests were available and reviewed. Employees are reported to be trained. Emergency plan updated and posted inside of the retail store.
Eval Division: Orange County Environmental Health
Eval Program: HW
Eval Source: CERS,

Eval General Type: Compliance Evaluation Inspection
Eval Date: 09-19-2023
Violations Found: No
Eval Type: Routine done by local agency

ALAN'S LAWNMOWER & GARDEN CENTER (Continued) **S123520215**

Eval Notes: On site to conduct a routine hazardous waste generator inspection. Consent to enter and inspect was granted by Paul Sullivan, Owner. Facility is a small quantity generator of lawn mower maintenance waste. Observed the facility and inspected the hazardous waste storage areas. Containers were closed and properly labeled. No hazardous waste was observed in the dumpster. The following hazardous wastes were observed: -1 x 55 gal. drum of Used Oil -1 x 55 gal. drum of Gasoline Waste -1 x 55 gal. drum of Drained Metal Oil Filters -1 x 30 gal. drum of Parts Washer Verified the number of employees on site, 11. Employees were reported to be trained. Hazardous waste manifests and emergency response plan were reviewed. No hazardous waste violations were observed during the inspection. Emailed a copy of this report to paul@alanslawn.com.
Eval Division: Orange County Environmental Health
Eval Program: HW
Eval Source: CERS,

Eval General Type: Other/Unknown
Eval Date: 10-31-2019
Violations Found: No
Eval Type: Other, not routine, done by local agency
Eval Notes: The following violations are outstanding and must be corrected immediately: - I053: Failure to send hazardous waste offsite for treatment, storage, or disposal within 180 days Submit a hazardous waste manifest demonstrating that the waste gasoline has been hauled by a registered hauler. - I400: Failure to properly label hazardous waste accumulation containers The waste gasoline label is missing the accumulation start date. Submit a photo to this Agency demonstrating that the container has been properly labeled. - I375: Failure to properly manage used oil and/or fuel filters in accordance with the requirements Submit a hazardous waste manifest demonstrating that the waste gasoline has been hauled by a registered hauler. A follow up inspection will be conducted within 30 days to assess compliance.
Eval Division: Orange County Environmental Health
Eval Program: HW
Eval Source: CERS,

Eval General Type: Other/Unknown
Eval Date: 11-17-2015
Violations Found: No
Eval Type: Other, not routine, done by local agency
Eval Notes: File review.
Eval Division: Orange County Environmental Health
Eval Program: HW
Eval Source: CERS,

Coordinates:
Site ID: 429385
Facility Name: ALANS LAWN MOWER
Env Int Type Code: HMBP
Program ID: 10537999
Coord Name: Not reported
Ref Point Type Desc: Center of a facility or station.,
Latitude: 33.745570
Longitude: -117.930760

ALAN'S LAWNMOWER & GARDEN CENTER (Continued) **S123520215**

Affiliation:

Affiliation Type Desc:	Facility Mailing Address
Entity Name:	Mailing Address
Entity Title:	Not reported
Affiliation Address:	4621 W 1st Street
Affiliation City:	Santa Ana
Affiliation State:	CA
Affiliation Country:	Not reported
Affiliation Zip:	92703
Affiliation Phone:	,

Affiliation Type Desc:	Legal Owner
Entity Name:	Alan's Lawn & Garden Center, Inc.
Entity Title:	Not reported
Affiliation Address:	4621 W FIRST STREET
Affiliation City:	SANTA ANA
Affiliation State:	CA
Affiliation Country:	United States
Affiliation Zip:	92703
Affiliation Phone:	(714) 775-1250,

Affiliation Type Desc:	Operator
Entity Name:	Alan's Lawn & Garden Center Inc.
Entity Title:	Not reported
Affiliation Address:	Not reported
Affiliation City:	Not reported
Affiliation State:	Not reported
Affiliation Country:	Not reported
Affiliation Zip:	Not reported
Affiliation Phone:	(714) 775-1250,

Affiliation Type Desc:	Document Preparer
Entity Name:	Paul Sullivan
Entity Title:	Not reported
Affiliation Address:	Not reported
Affiliation City:	Not reported
Affiliation State:	Not reported
Affiliation Country:	Not reported
Affiliation Zip:	Not reported
Affiliation Phone:	,

Affiliation Type Desc:	Identification Signer
Entity Name:	Paul Sullivan
Entity Title:	President
Affiliation Address:	Not reported
Affiliation City:	Not reported
Affiliation State:	Not reported
Affiliation Country:	Not reported
Affiliation Zip:	Not reported
Affiliation Phone:	,

Affiliation Type Desc:	Environmental Contact
Entity Name:	Paul Sullivan
Entity Title:	Not reported
Affiliation Address:	4621 W 1st Street
Affiliation City:	Santa Ana
Affiliation State:	CA

ALAN'S LAWNMOWER & GARDEN CENTER (Continued) **S123520215**

Affiliation Country:	Not reported
Affiliation Zip:	92703
Affiliation Phone:	,
Affiliation Type Desc:	CUPA District
Entity Name:	Orange County Env Health
Entity Title:	Not reported
Affiliation Address:	1241 East Dyer RoadSuite 120
Affiliation City:	Santa Ana
Affiliation State:	CA
Affiliation Country:	Not reported
Affiliation Zip:	92705-5611
Affiliation Phone:	(714) 433-6406,
Affiliation Type Desc:	Parent Corporation
Entity Name:	ALANS LAWN MOWER
Entity Title:	Not reported
Affiliation Address:	Not reported
Affiliation City:	Not reported
Affiliation State:	Not reported
Affiliation Country:	Not reported
Affiliation Zip:	Not reported
Affiliation Phone:	,
Affiliation Type Desc:	Property Owner
Entity Name:	Paul Sullivan
Entity Title:	Not reported
Affiliation Address:	4621 W 1st Street
Affiliation City:	Santa Ana
Affiliation State:	CA
Affiliation Country:	United States
Affiliation Zip:	92703
Affiliation Phone:	(714) 775-1250,

50
ESE
1/8-1/4
0.198 mi.
1043 ft.

SUMP DOCTORS, THE
4080 W. FIRST ST.
SANTA ANA, CA 92703

RCRA NonGen / NLR **1000344489**
FINDS **CAT080033764**
ECHO

Relative:
Higher

Actual:
68 ft.

RCRA Listings:

Date Form Received by Agency:	19810727
Handler Name:	Sump Doctors, The
Handler Address:	4080 W. First St.
Handler City,State,Zip:	SANTA ANA, CA 92703
EPA ID:	CAT080033764
Contact Name:	ENVIRONMENTAL MANAGER
Contact Address:	4080 W. FIRST ST.
Contact City,State,Zip:	SANTA ANA, CA 92703
Contact Telephone:	714-839-2289
Contact Fax:	Not reported
Contact Email:	Not reported
Contact Title:	Not reported
EPA Region:	09
Land Type:	Other
Federal Waste Generator Description:	Not a generator, verified
Non-Notifier:	Not reported

SUMP DOCTORS, THE (Continued) **1000344489**

Biennial Report Cycle:	Not reported
Accessibility:	Not reported
Active Site Indicator:	Handler Activities
State District Owner:	Ca
State District:	4
Mailing Address:	4080 W. FIRST ST. SPACE 279
Mailing City,State,Zip:	SANTA ANA, CA 92703
Owner Name:	Bolen Jeffrey
Owner Type:	Private
Operator Name:	Not Required
Operator Type:	Private
Short-Term Generator Activity:	No
Importer Activity:	No
Mixed Waste Generator:	No
Transporter Activity:	Yes
Transfer Facility Activity:	No
Recycler Activity with Storage:	No
Small Quantity On-Site Burner Exemption:	No
Smelting Melting and Refining Furnace Exemption:	No
Underground Injection Control:	No
Off-Site Waste Receipt:	No
Universal Waste Indicator:	No
Universal Waste Destination Facility:	No
Federal Universal Waste:	No
Active Site State-Reg Handler:	---
Federal Facility Indicator:	Not reported
Hazardous Secondary Material Indicator:	N
Sub-Part K Indicator:	Not reported
2018 GPRA Permit Baseline:	Not on the Baseline
2018 GPRA Renewals Baseline:	Not on the Baseline
202 GPRA Corrective Action Baseline:	No
Subject to Corrective Action Universe:	No
Non-TSDFs Where RCRA CA has Been Imposed Universe:	No
Corrective Action Priority Ranking:	No NCAPS ranking
Environmental Control Indicator:	No
Institutional Control Indicator:	No
Human Exposure Controls Indicator:	N/A
Groundwater Controls Indicator:	N/A
Significant Non-Complier Universe:	No
Unaddressed Significant Non-Complier Universe:	No
Addressed Significant Non-Complier Universe:	No
Significant Non-Complier With a Compliance Schedule Universe:	No
Financial Assurance Required:	Not reported
Handler Date of Last Change:	20020627
Recognized Trader-Importer:	No
Recognized Trader-Exporter:	No
Importer of Spent Lead Acid Batteries:	No
Exporter of Spent Lead Acid Batteries:	No
Recycler Activity Without Storage:	No
Manifest Broker:	No
Sub-Part P Indicator:	No

Handler - Owner Operator:

Owner/Operator Indicator:	Operator
Owner/Operator Name: NOT REQUIRED	
Legal Status:	Private

SUMP DOCTORS, THE (Continued) **1000344489**

Date Became Current:	Not reported
Date Ended Current:	Not reported
Owner/Operator Address:	NOT REQUIRED
Owner/Operator City,State,Zip:	NOT REQUIRED, ME 99999
Owner/Operator Telephone:	415-555-1212
Owner/Operator Telephone Ext:	Not reported
Owner/Operator Fax:	Not reported
Owner/Operator Email:	Not reported
Owner/Operator Indicator:	Owner
Owner/Operator Name: BOLEN JEFFREY	
Legal Status:	Private
Date Became Current:	Not reported
Date Ended Current:	Not reported
Owner/Operator Address:	NOT REQUIRED
Owner/Operator City,State,Zip:	NOT REQUIRED, ME 99999
Owner/Operator Telephone:	415-555-1212
Owner/Operator Telephone Ext:	Not reported
Owner/Operator Fax:	Not reported
Owner/Operator Email:	Not reported

Historic Generators:

Receive Date:	19810727
Handler Name: SUMP DOCTORS, THE	
Federal Waste Generator Description:	Not a generator, verified
State District Owner:	Ca
Large Quantity Handler of Universal Waste:	No
Recognized Trader Importer:	No
Recognized Trader Exporter:	No
Spent Lead Acid Battery Importer:	No
Spent Lead Acid Battery Exporter:	No
Current Record:	Yes
Non Storage Recycler Activity:	Not reported
Electronic Manifest Broker:	Not reported

List of NAICS Codes and Descriptions:

NAICS Codes:	No NAICS Codes Found

Has the Facility Received Notices of Violations:

Found Violation:	No
Agency Which Determined Violation:	Not reported
Violation Short Description:	Not reported
Date Violation was Determined:	Not reported
Actual Return to Compliance Date:	Not reported
Return to Compliance Qualifier:	Not reported
Violation Responsible Agency:	Not reported
Scheduled Compliance Date:	Not reported
Enforcement Identifier:	Not reported
Date of Enforcement Action:	Not reported
Enforcement Responsible Agency:	Not reported
Enforcement Docket Number:	Not reported
Enforcement Attorney:	Not reported
Corrective Action Component:	Not reported
Appeal Initiated Date:	Not reported
Appeal Resolution Date:	Not reported
Disposition Status Date:	Not reported

SUMP DOCTORS, THE (Continued) **1000344489**

Disposition Status: Not reported
Disposition Status Description: Not reported
Consent/Final Order Sequence Number: Not reported
Consent/Final Order Respondent Name: Not reported
Consent/Final Order Lead Agency: Not reported
Enforcement Type: Not reported
Enforcement Responsible Person: Not reported
Enforcement Responsible Sub-Organization: Not reported
SEP Sequence Number: Not reported
SEP Expenditure Amount: Not reported
SEP Scheduled Completion Date: Not reported
SEP Actual Date: Not reported
SEP Defaulted Date: Not reported
SEP Type: Not reported
SEP Type Description: Not reported
Proposed Amount: Not reported
Final Monetary Amount: Not reported
Paid Amount: Not reported
Final Count: Not reported
Final Amount: Not reported

Found Violation: No
Agency Which Determined Violation: Not reported
Violation Short Description: Not reported
Date Violation was Determined: Not reported
Actual Return to Compliance Date: Not reported
Return to Compliance Qualifier: Not reported
Violation Responsible Agency: Not reported
Scheduled Compliance Date: Not reported
Enforcement Identifier: Not reported
Date of Enforcement Action: Not reported
Enforcement Responsible Agency: Not reported
Enforcement Docket Number: Not reported
Enforcement Attorney: Not reported
Corrective Action Component: Not reported
Appeal Initiated Date: Not reported
Appeal Resolution Date: Not reported
Disposition Status Date: Not reported
Disposition Status: Not reported
Disposition Status Description: Not reported
Consent/Final Order Sequence Number: Not reported
Consent/Final Order Respondent Name: Not reported
Consent/Final Order Lead Agency: Not reported
Enforcement Type: Not reported
Enforcement Responsible Person: Not reported
Enforcement Responsible Sub-Organization: Not reported
SEP Sequence Number: Not reported
SEP Expenditure Amount: Not reported
SEP Scheduled Completion Date: Not reported
SEP Actual Date: Not reported
SEP Defaulted Date: Not reported
SEP Type: Not reported
SEP Type Description: Not reported
Proposed Amount: Not reported
Final Monetary Amount: Not reported
Paid Amount: Not reported
Final Count: Not reported

SUMP DOCTORS, THE (Continued) **1000344489**

Final Amount: Not reported

Evaluation Action Summary:

Evaluation Date:	19850711
Evaluation Responsible Agency:	State
Found Violation:	No
Evaluation Type Description:	NON-FINANCIAL RECORD REVIEW
Evaluation Responsible Person Identifier:	R9
Evaluation Responsible Sub-Organization:	Not reported
Actual Return to Compliance Date:	Not reported
Scheduled Compliance Date:	Not reported
Date of Request:	Not reported
Date Response Received:	Not reported
Request Agency:	Not reported
Former Citation:	Not reported

Evaluation Date:	19850711
Evaluation Responsible Agency:	State
Found Violation:	No
Evaluation Type Description:	COMPLIANCE EVALUATION INSPECTION
Evaluation Responsible Person Identifier:	R9
Evaluation Responsible Sub-Organization:	Not reported
Actual Return to Compliance Date:	Not reported
Scheduled Compliance Date:	Not reported
Date of Request:	Not reported
Date Response Received:	Not reported
Request Agency:	Not reported
Former Citation:	Not reported

FINDS:
Registry ID: 110002957382

Click Here for FRS Facility Detail Report:

Environmental Interest/Information System:
The Resource Conservation and Recovery Act Information System (RCRAInfo) is EPA's comprehensive information system in support of the Resource Conservation and Recovery Act (RCRA) of 1976 and the Hazardous and Solid Waste Amendments (HSWA) of 1984. It tracks many types of information about generators, transporters, treaters, storers, and disposers of hazardous waste.

Click this hyperlink while viewing on your computer to access additional FINDS: detail in the EDR Site Report.

ECHO:

Envid:	1000344489
Registry ID:	110002957382
DFR URL:	http://echo.epa.gov/detailed-facility-report?fid=110002957382
Name:	SUMP DOCTORS, THE
Address:	4080 W. FIRST ST.
City,State,Zip:	SANTA ANA, CA 92703

F51
WSW
1/8-1/4
0.199 mi.
1050 ft.

RAMOS RESIDENCE
4616 W LUCKY WAY
SANTA ANA, CA 92704

Site 1 of 2 in cluster F

RCRA NonGen / NLR
E MANIFEST

1026809566
CAC003121951

Relative:
Lower

Actual:
64 ft.

RCRA Listings:

Date Form Received by Agency:	20210527
Handler Name:	Ramos Residence
Handler Address:	4616 W Lucky Way
Handler City,State,Zip:	SANTA ANA, CA 92704
EPA ID:	CAC003121951
Contact Name:	JUAN RAMOS
Contact Address:	4616 W LUCKY WAY
Contact City,State,Zip:	SANTA ANA, CA 92704
Contact Telephone:	949-878-8412
Contact Fax:	Not reported
Contact Email:	CITAG46@YAHOO.COM
Contact Title:	Not reported
EPA Region:	09
Land Type:	Not reported
Federal Waste Generator Description:	Not a generator, verified
Non-Notifier:	Not reported
Biennial Report Cycle:	Not reported
Accessibility:	Not reported
Active Site Indicator:	Not reported
State District Owner:	Not reported
State District:	Not reported
Mailing Address:	4616 W LUCKY WAY
Mailing City,State,Zip:	SANTA ANA, CA 92704
Owner Name:	Juan Ramos
Owner Type:	Other
Operator Name:	Juan Ramos
Operator Type:	Other
Short-Term Generator Activity:	No
Importer Activity:	No
Mixed Waste Generator:	No
Transporter Activity:	No
Transfer Facility Activity:	No
Recycler Activity with Storage:	No
Small Quantity On-Site Burner Exemption:	No
Smelting Melting and Refining Furnace Exemption:	No
Underground Injection Control:	No
Off-Site Waste Receipt:	No
Universal Waste Indicator:	No
Universal Waste Destination Facility:	No
Federal Universal Waste:	No
Active Site State-Reg Handler:	---
Federal Facility Indicator:	Not reported
Hazardous Secondary Material Indicator:	N
Sub-Part K Indicator:	Not reported
2018 GPRA Permit Baseline:	Not on the Baseline
2018 GPRA Renewals Baseline:	Not on the Baseline
202 GPRA Corrective Action Baseline:	No
Subject to Corrective Action Universe:	No
Non-TSDFs Where RCRA CA has Been Imposed Universe:	No
Corrective Action Priority Ranking:	No NCAPS ranking
Environmental Control Indicator:	No
Institutional Control Indicator:	No

RAMOS RESIDENCE (Continued) **1026809566**

Human Exposure Controls Indicator:	N/A
Groundwater Controls Indicator:	N/A
Significant Non-Complier Universe:	No
Unaddressed Significant Non-Complier Universe:	No
Addressed Significant Non-Complier Universe:	No
Significant Non-Complier With a Compliance Schedule Universe:	No
Financial Assurance Required:	Not reported
Handler Date of Last Change:	20210601
Recognized Trader-Importer:	No
Recognized Trader-Exporter:	No
Importer of Spent Lead Acid Batteries:	No
Exporter of Spent Lead Acid Batteries:	No
Recycler Activity Without Storage:	No
Manifest Broker:	No
Sub-Part P Indicator:	No

Handler - Owner Operator:

Owner/Operator Indicator:	Owner
Owner/Operator Name: JUAN RAMOS	
Legal Status:	Other
Date Became Current:	Not reported
Date Ended Current:	Not reported
Owner/Operator Address:	4616 W LUCKY WAY
Owner/Operator City,State,Zip:	SANTA ANA, CA 92704
Owner/Operator Telephone:	949-878-8412
Owner/Operator Telephone Ext:	Not reported
Owner/Operator Fax:	Not reported
Owner/Operator Email:	Not reported

Owner/Operator Indicator:	Operator
Owner/Operator Name: JUAN RAMOS	
Legal Status:	Other
Date Became Current:	Not reported
Date Ended Current:	Not reported
Owner/Operator Address:	4616 W LUCKY WAY
Owner/Operator City,State,Zip:	SANTA ANA, CA 92704
Owner/Operator Telephone:	949-878-8412
Owner/Operator Telephone Ext:	Not reported
Owner/Operator Fax:	Not reported
Owner/Operator Email:	Not reported

Historic Generators:

Receive Date:	20210527
Handler Name: RAMOS RESIDENCE	
Federal Waste Generator Description:	Not a generator, verified
State District Owner:	Not reported
Large Quantity Handler of Universal Waste:	No
Recognized Trader Importer:	No
Recognized Trader Exporter:	No
Spent Lead Acid Battery Importer:	No
Spent Lead Acid Battery Exporter:	No
Current Record:	Yes
Non Storage Recycler Activity:	No
Electronic Manifest Broker:	No

RAMOS RESIDENCE (Continued) **1026809566**

List of NAICS Codes and Descriptions:
NAICS Code: 56299
NAICS Description: ALL OTHER WASTE MANAGEMENT SERVICES

Facility Has Received Notices of Violations:
Violations: No Violations Found

Evaluation Action Summary:
Evaluations: No Evaluations Found

E MANIFEST:

Manifest Tracking Number:	022955087JJK
Last Updated Date:	20210622
Shipped Date:	20210604
Received Date:	20210609
Manifest Status:	Signed
Submission Type:	DataImage5Copy
Origin Type:	Service
Generator EPA ID:	CAC003121951
Generator Name:	Ramos Residence
Generator Mail Street Number:	Not reported
Generator Mail Street 1:	4616 W LUCKY WAY
Generator Mail Street 2:	Not reported
Generator Mail City:	SANTA ANA
Generator Mail State:	CA
Generator Mail Zip:	92704
Generator Location Street Number:	Not reported
Generator Location Street 1:	4616 W LUCKY WAY
Generator Location Street 2:	Not reported
Generator Location City:	SANTA ANA
Generator Location Zip:	92704
Generator Location State:	CA
Generator Contact Company Name:	Not reported
Designated Facility EPA ID:	CAD009007626
Designated Facility Name:	Azusa Land Reclamation Co Inc
Designated Facility Mail Street Number:	Not reported
Designated Facility Mail Street 1:	Not reported
Designated Facility Mail Street 2:	1211 W. GLADSTONE STREET
Designated Facility Mail City:	AZUSA
Designated Facility Mail Zip:	91702
Designated Facility Mail State:	CA
Designated Facility Location Street Number:	Not reported
Designated Facility Location Street 1:	1211 W. GLADSTONE STREET
Designated Facility Location Street 2:	Not reported
Designated Facility Location City:	AZUSA
Designated Facility Location Zip:	91702
Designated Facility Location State:	CA
Designated Facility Contact Company Name:	Not reported
Manifest Residue Indicator:	N
Rejection Indicator:	N

State Waste:

Manifest Tracking Number:	022955087JJK
Waste Line Number:	1

RAMOS RESIDENCE (Continued) **1026809566**

State Waste Code Owner: CA
State Waste Code: 151
State Waste: Asbestos-containing waste

Transporter:
Manifest Tracking Number: 022955087JJK
Transporter Line Number: 1
Transporter EPA ID: CAR000280651
Transporter Name: Medical Biowaste Solutions Inc

Waste Line:
Manifest Tracking Number: 022955087JJK
Waste Line Number: 1
U.S. DOT Hazardous Indicator: Y
U.S. DOT ID Number: NA2212
U.S. DOT Description: Na2212, Asbestos, 9, Pg Iii
Non-Hazardous Waste Description: Not reported
Number of Containers: 40
Container Type Code: BA
Container Type Description: Burlap, cloth, paper, or plastic bags
Waste Quantity: 3
Quantity Unit of Measure Code: Y
Quantity Unit of Measure Description: Cubic Yards
Waste Quantity, in Tons: 2.52
Acute Waste Quantity, in Tons: 0
Non-Acute Waste Quantity, in Tons: 2.52
Waste Quantity, in Kilograms: 2285.7156
Acute Waste Quantity, in Kilograms: 0
Non-Acute Waste Quantity, in Kilorgrams: 2285.7156
Management Method Code: H132
Management Method Description: LANDFILL (WITH PRIOR TREATMENT AND/OR STABILIZATION)
Waste Residue Indicator: N
Quantity Discrepancy Indicator: N
Waste Type Discrepancy Indicator: N
Waste Density: Not reported
Waste Density Unit of Measure Code: Not reported
Waste Density Unit of Measure Description: Not reported
Form Code: Not reported
Form Code Description: Not reported
Source Code: Not reported
Source Code Description: Not reported
Waste Minimization Code: Not reported
Waste Minimization Code Description: Not reported
Consent Number: Not reported
EPA Waste Indicator: N

52
WNW
1/8-1/4
0.229 mi.
1209 ft.

MACIAS AUTO BODY COLLISION
W 1ST ST
SANTA ANA, CA 92703

RCRA NonGen / NLR **1026054882**
E MANIFEST **CAL000424735**

Relative:
Lower

Actual:
66 ft.

RCRA Listings:
Date Form Received by Agency: 20191206
Handler Name: Macias Auto Body Collision
Handler Address: W 1st St
Handler City,State,Zip: SANTA ANA, CA 92703

MACIAS AUTO BODY COLLISION (Continued) **1026054882**

EPA ID:	CAL000424735
Contact Name:	ROBERTO MACIAS
Contact Address:	W 1ST ST
Contact City,State,Zip:	SANTA ANA, CA 92703
Contact Telephone:	714-395-1249
Contact Fax:	Not reported
Contact Email:	MACIASABC@ICLOUD.COM
Contact Title:	Not reported
EPA Region:	09
Land Type:	Private
Federal Waste Generator Description:	Not a generator, verified
Non-Notifier:	Not reported
Biennial Report Cycle:	Not reported
Accessibility:	Not reported
Active Site Indicator:	Not reported
State District Owner:	Ca
State District:	CA
Mailing Address:	W 1ST ST
Mailing City,State,Zip:	SANTA ANA, CA 92703
Owner Name:	Roberto Macias
Owner Type:	Private
Operator Name:	Roberto Macias
Operator Type:	Private
Short-Term Generator Activity:	No
Importer Activity:	No
Mixed Waste Generator:	No
Transporter Activity:	No
Transfer Facility Activity:	No
Recycler Activity with Storage:	No
Small Quantity On-Site Burner Exemption:	No
Smelting Melting and Refining Furnace Exemption:	No
Underground Injection Control:	No
Off-Site Waste Receipt:	No
Universal Waste Indicator:	No
Universal Waste Destination Facility:	No
Federal Universal Waste:	No
Active Site State-Reg Handler:	---
Federal Facility Indicator:	Not reported
Hazardous Secondary Material Indicator:	N
Sub-Part K Indicator:	Not reported
2018 GPRA Permit Baseline:	Not on the Baseline
2018 GPRA Renewals Baseline:	Not on the Baseline
202 GPRA Corrective Action Baseline:	No
Subject to Corrective Action Universe:	No
Non-TSDFs Where RCRA CA has Been Imposed Universe:	No
Corrective Action Priority Ranking:	No NCAPS ranking
Environmental Control Indicator:	No
Institutional Control Indicator:	No
Human Exposure Controls Indicator:	N/A
Groundwater Controls Indicator:	N/A
Significant Non-Complier Universe:	No
Unaddressed Significant Non-Complier Universe:	No
Addressed Significant Non-Complier Universe:	No
Significant Non-Complier With a Compliance Schedule Universe:	No
Financial Assurance Required:	Not reported
Handler Date of Last Change:	20191219
Recognized Trader-Importer:	No

MACIAS AUTO BODY COLLISION (Continued) **1026054882**

Recognized Trader-Exporter:	No
Importer of Spent Lead Acid Batteries:	No
Exporter of Spent Lead Acid Batteries:	No
Recycler Activity Without Storage:	No
Manifest Broker:	No
Sub-Part P Indicator:	No

Handler - Owner Operator:

Owner/Operator Indicator:	Owner
Owner/Operator Name: ROBERTO MACIAS	
Legal Status:	Private
Date Became Current:	Not reported
Date Ended Current:	Not reported
Owner/Operator Address:	4727 W 1ST ST
Owner/Operator City,State,Zip:	SANTA ANA, CA 92703
Owner/Operator Telephone:	714-395-1249
Owner/Operator Telephone Ext:	Not reported
Owner/Operator Fax:	Not reported
Owner/Operator Email:	Not reported

Owner/Operator Indicator:	Operator
Owner/Operator Name: ROBERTO MACIAS	
Legal Status:	Private
Date Became Current:	Not reported
Date Ended Current:	Not reported
Owner/Operator Address:	4727 W 1ST ST
Owner/Operator City,State,Zip:	SANTA ANA, CA 92703
Owner/Operator Telephone:	714-395-1249
Owner/Operator Telephone Ext:	Not reported
Owner/Operator Fax:	Not reported
Owner/Operator Email:	Not reported

Historic Generators:

Receive Date:	20191206
Handler Name: MACIAS AUTO BODY COLLISION	
Federal Waste Generator Description:	Not a generator, verified
State District Owner:	Ca
Large Quantity Handler of Universal Waste:	No
Recognized Trader Importer:	No
Recognized Trader Exporter:	No
Spent Lead Acid Battery Importer:	No
Spent Lead Acid Battery Exporter:	No
Current Record:	Yes
Non Storage Recycler Activity:	No
Electronic Manifest Broker:	No

List of NAICS Codes and Descriptions:

NAICS Code:	811121
NAICS Description:	AUTOMOTIVE BODY, PAINT, AND INTERIOR REPAIR AND MAINTENANCE

Facility Has Received Notices of Violations:

Violations:	No Violations Found

MACIAS AUTO BODY COLLISION (Continued) **1026054882**

Evaluation Action Summary:
Evaluations: No Evaluations Found

E MANIFEST:

Manifest Tracking Number:	022256568JJK
Last Updated Date:	20201112
Shipped Date:	20201103
Received Date:	20201103
Manifest Status:	Signed
Submission Type:	DataImage5Copy
Origin Type:	Web
Generator EPA ID:	CAL000424735
Generator Name:	Macias Auto Body Collision
Generator Mail Street Number:	4727
Generator Mail Street 1:	W 1ST ST
Generator Mail Street 2:	Not reported
Generator Mail City:	SANTA ANA
Generator Mail State:	CA
Generator Mail Zip:	92703
Generator Location Street Number:	4727
Generator Location Street 1:	W 1ST ST
Generator Location Street 2:	Not reported
Generator Location City:	SANTA ANA
Generator Location Zip:	92703
Generator Location State:	CA
Generator Contact Company Name:	Not reported
Designated Facility EPA ID:	CAD008252405
Designated Facility Name:	Pacific Resource Recovery Services Inc
Designated Facility Mail Street Number:	3150
Designated Facility Mail Street 1:	CA90023 CA037US 3150
Designated Facility Mail Street 2:	EAST PICO BLVD
Designated Facility Mail City:	LOS ANGELES
Designated Facility Mail Zip:	90023
Designated Facility Mail State:	CA
Designated Facility Location Street Number:	3150
Designated Facility Location Street 1:	EAST PICO BLVD
Designated Facility Location Street 2:	Not reported
Designated Facility Location City:	LOS ANGELES
Designated Facility Location Zip:	90023-0000
Designated Facility Location State:	CA
Designated Facility Contact Company Name:	Not reported
Manifest Residue Indicator:	N
Rejection Indicator:	N

Federal Waste:

Manifest Tracking Number:	022256568JJK
Waste Line Number:	1
Federal Waste Code:	D001
Federal Waste:	IGNITABLE WASTE

Manifest Tracking Number:	022256568JJK
Waste Line Number:	1
Federal Waste Code:	F003
Federal Waste:	THE FOLLOWING SPENT NONHALOGENATED SOLVENTS: XYLENE, ACETONE, ETHYL ACETATE, ETHYL BENZENE, ETHYL ETHER, METHYL ISOBUTYL KETONE, N-BUTYL

MACIAS AUTO BODY COLLISION (Continued) **1026054882**

ALCOHOL, CYCLOHEXANONE, AND METHANOL; ALL SPENT SOLVENT MIXTURES/BLENDS CONTAINING, BEFORE USE, ONLY THE ABOVE SPENT NONHALOGENATED SOLVENTS; AND ALL SPENT SOLVENT MIXTURES/BLENDS CONTAINING, BEFORE USE, ONE OR MORE OF THE ABOVE NONHALOGENATED SOLVENTS, AND A TOTAL OF TEN PERCENT OR MORE (BY VOLUME) OF ONE OR MORE OF THOSE SOLVENTS LISTED IN F001, F002, F004, AND F005; AND STILL BOTTOMS FROM THE RECOVERY OF THESE SPENT SOLVENTS AND SPENT SOLVENT MIXTURES.

Manifest Tracking Number: 022256568JJK
Waste Line Number: 1
Federal Waste Code: F005
Federal Waste: THE FOLLOWING SPENT NONHALOGENATED SOLVENTS: TOLUENE, METHYL ETHYL KETONE, CARBON DISULFIDE, ISOBUTANOL, PYRIDINE, BENZENE, 2-ETHOXYETHANOL, AND 2-NITROPROPANE; ALL SPENT SOLVENT MIXTURES/BLENDS CONTAINING, BEFORE USE, A TOTAL OF TEN PERCENT OR MORE (BY VOLUME) OF ONE OR MORE OF THE ABOVE NONHALOGENATED SOLVENTS OR THOSE SOLVENTS LISTED IN F001, F002, OR F004; AND STILL BOTTOMS FROM THE RECOVERY OF THESE SPENT SOLVENTS AND SPENT SOLVENT MIXTURES.

Manifest Tracking Number: 022256568JJK
Waste Line Number: 2
Federal Waste Code: D001
Federal Waste: IGNITABLE WASTE

Manifest Tracking Number: 022256568JJK
Waste Line Number: 2
Federal Waste Code: F003
Federal Waste: THE FOLLOWING SPENT NONHALOGENATED SOLVENTS: XYLENE, ACETONE, ETHYL ACETATE, ETHYL BENZENE, ETHYL ETHER, METHYL ISOBUTYL KETONE, N-BUTYL ALCOHOL, CYCLOHEXANONE, AND METHANOL; ALL SPENT SOLVENT MIXTURES/BLENDS CONTAINING, BEFORE USE, ONLY THE ABOVE SPENT NONHALOGENATED SOLVENTS; AND ALL SPENT SOLVENT MIXTURES/BLENDS CONTAINING, BEFORE USE, ONE OR MORE OF THE ABOVE NONHALOGENATED SOLVENTS, AND A TOTAL OF TEN PERCENT OR MORE (BY VOLUME) OF ONE OR MORE OF THOSE SOLVENTS LISTED IN F001, F002, F004, AND F005; AND STILL BOTTOMS FROM THE RECOVERY OF THESE SPENT SOLVENTS AND SPENT SOLVENT MIXTURES.

Manifest Tracking Number: 022256568JJK
Waste Line Number: 2
Federal Waste Code: F005
Federal Waste: THE FOLLOWING SPENT NONHALOGENATED SOLVENTS: TOLUENE, METHYL ETHYL KETONE, CARBON DISULFIDE, ISOBUTANOL, PYRIDINE, BENZENE, 2-ETHOXYETHANOL, AND 2-NITROPROPANE; ALL SPENT SOLVENT MIXTURES/BLENDS CONTAINING, BEFORE USE, A TOTAL OF TEN PERCENT OR MORE (BY VOLUME) OF ONE OR MORE OF THE ABOVE NONHALOGENATED SOLVENTS OR THOSE SOLVENTS LISTED IN F001, F002, OR F004; AND STILL BOTTOMS FROM THE RECOVERY OF THESE SPENT SOLVENTS AND SPENT SOLVENT MIXTURES.

State Waste:
Manifest Tracking Number: 022256568JJK
Waste Line Number: 1
State Waste Code Owner: CA
State Waste Code: 214
State Waste: Unspecified solvent mixture

MACIAS AUTO BODY COLLISION (Continued) **1026054882**

Manifest Tracking Number: 022256568JJK
Waste Line Number: 2
State Waste Code Owner: CA
State Waste Code: 352
State Waste: Other organic solids

Transporter:
Manifest Tracking Number: 022256568JJK
Transporter Line Number: 1
Transporter EPA ID: CAD008252405
Transporter Name: Pacific Resource Recovery Services Inc

Waste Line:
Manifest Tracking Number: 022256568JJK
Waste Line Number: 1
U.S. DOT Hazardous Indicator: Y
U.S. DOT ID Number: UN1263
U.S. DOT Description: Un1263, Waste Paint Related Material, 3,Pgii, Rq(D001)
Non-Hazardous Waste Description: Not reported
Number of Containers: 1
Container Type Code: TT
Container Type Description: Cargo tanks (tank trucks)
Waste Quantity: 20
Quantity Unit of Measure Code: G
Quantity Unit of Measure Description: Gallons
Waste Quantity, in Tons: 0.083402835
Acute Waste Quantity, in Tons: 0
Non-Acute Waste Quantity, in Tons: 0.083402835
Waste Quantity, in Kilograms: 75.64887
Acute Waste Quantity, in Kilograms: 0
Non-Acute Waste Quantity, in Kilorgrams: 75.64887
Management Method Code: H061
Management Method Description: FUEL BLENDING
Waste Residue Indicator: N
Quantity Discrepancy Indicator: N
Waste Type Discrepancy Indicator: N
Waste Density: Not reported
Waste Density Unit of Measure Code: Not reported
Waste Density Unit of Measure Description: Not reported
Form Code: Not reported
Form Code Description: Not reported
Source Code: Not reported
Source Code Description: Not reported
Waste Minimization Code: Not reported
Waste Minimization Code Description: Not reported
Consent Number: Not reported
EPA Waste Indicator: Y

Manifest Tracking Number: 022256568JJK
Waste Line Number: 2
U.S. DOT Hazardous Indicator: Y
U.S. DOT ID Number: UN1325
U.S. DOT Description: Un1325, Waste Flammable Solids, Organic, N.O.S.(Acetone), 4.1,Pgii, Rq, (D001)
Non-Hazardous Waste Description: Not reported
Number of Containers: 1

MACIAS AUTO BODY COLLISION (Continued) **1026054882**

Container Type Code:	DM
Container Type Description:	Metal drums, barrels, kegs
Waste Quantity:	100
Quantity Unit of Measure Code:	P
Quantity Unit of Measure Description:	Pounds
Waste Quantity, in Tons:	0.05
Acute Waste Quantity, in Tons:	0
Non-Acute Waste Quantity, in Tons:	0.05
Waste Quantity, in Kilograms:	45.3515
Acute Waste Quantity, in Kilograms:	0
Non-Acute Waste Quantity, in Kilorgrams:	45.3515
Management Method Code:	H141
Management Method Description:	STORAGE, BULKING AND/OR TRANSFER OFF SITE
Waste Residue Indicator:	N
Quantity Discrepancy Indicator:	N
Waste Type Discrepancy Indicator:	N
Waste Density:	Not reported
Waste Density Unit of Measure Code:	Not reported
Waste Density Unit of Measure Description:	Not reported
Form Code:	Not reported
Form Code Description:	Not reported
Source Code:	Not reported
Source Code Description:	Not reported
Waste Minimization Code:	Not reported
Waste Minimization Code Description:	Not reported
Consent Number:	Not reported
EPA Waste Indicator:	Y

F53 **MINH LAM** **RCRA NonGen / NLR** **1027518764**
WSW **4702 W LUCKY WAY** **E MANIFEST** **CAC003210829**
1/8-1/4 **SANTA ANA, CA 92704**
0.241 mi.
1274 ft. **Site 2 of 2 in cluster F**

Relative: **Lower**
Actual: **64 ft.**

RCRA Listings:

Date Form Received by Agency:	20230104
Handler Name:	Minh Lam
Handler Address:	4702 W Lucky Way
Handler City,State,Zip:	SANTA ANA, CA 92704
EPA ID:	CAC003210829
Contact Name:	MINH LAM
Contact Address:	4702 W LUCKY WAY
Contact City,State,Zip:	SANTA ANA, CA 92704
Contact Telephone:	714-719-9640
Contact Fax:	Not reported
Contact Email:	MLAM9732@YAHOO.COM
Contact Title:	Not reported
EPA Region:	09
Land Type:	Not reported
Federal Waste Generator Description:	Not a generator, verified
Non-Notifier:	Not reported
Biennial Report Cycle:	Not reported
Accessibility:	Not reported
Active Site Indicator:	Not reported
State District Owner:	Not reported
State District:	Not reported
Mailing Address:	4702 W LUCKY WAY
Mailing City,State,Zip:	SANTA ANA, CA 92704

MINH LAM (Continued) **1027518764**

Owner Name:	Minh Lam
Owner Type:	Other
Operator Name:	Minh Lam
Operator Type:	Other
Short-Term Generator Activity:	No
Importer Activity:	No
Mixed Waste Generator:	No
Transporter Activity:	No
Transfer Facility Activity:	No
Recycler Activity with Storage:	No
Small Quantity On-Site Burner Exemption:	No
Smelting Melting and Refining Furnace Exemption:	No
Underground Injection Control:	No
Off-Site Waste Receipt:	No
Universal Waste Indicator:	No
Universal Waste Destination Facility:	No
Federal Universal Waste:	No
Active Site State-Reg Handler:	---
Federal Facility Indicator:	Not reported
Hazardous Secondary Material Indicator:	N
Sub-Part K Indicator:	Not reported
2018 GPRA Permit Baseline:	Not on the Baseline
2018 GPRA Renewals Baseline:	Not on the Baseline
202 GPRA Corrective Action Baseline:	No
Subject to Corrective Action Universe:	No
Non-TSDFs Where RCRA CA has Been Imposed Universe:	No
Corrective Action Priority Ranking:	No NCAPS ranking
Environmental Control Indicator:	No
Institutional Control Indicator:	No
Human Exposure Controls Indicator:	N/A
Groundwater Controls Indicator:	N/A
Significant Non-Complier Universe:	No
Unaddressed Significant Non-Complier Universe:	No
Addressed Significant Non-Complier Universe:	No
Significant Non-Complier With a Compliance Schedule Universe:	No
Financial Assurance Required:	Not reported
Handler Date of Last Change:	20230104
Recognized Trader-Importer:	No
Recognized Trader-Exporter:	No
Importer of Spent Lead Acid Batteries:	No
Exporter of Spent Lead Acid Batteries:	No
Recycler Activity Without Storage:	No
Manifest Broker:	No
Sub-Part P Indicator:	No

Handler - Owner Operator:

Owner/Operator Indicator:	Owner
Owner/Operator Name: MINH LAM	
Legal Status:	Other
Date Became Current:	Not reported
Date Ended Current:	Not reported
Owner/Operator Address:	4702 W LUCKY WAY
Owner/Operator City,State,Zip:	SANTA ANA, CA 92704
Owner/Operator Telephone:	714-719-9640
Owner/Operator Telephone Ext:	Not reported
Owner/Operator Fax:	Not reported

MINH LAM (Continued) **1027518764**

Owner/Operator Email: Not reported

Owner/Operator Indicator: Operator
Owner/Operator Name: MINH LAM
Legal Status: Other
Date Became Current: Not reported
Date Ended Current: Not reported
Owner/Operator Address: 4702 W LUCKY WAY
Owner/Operator City,State,Zip: SANTA ANA, CA 92704
Owner/Operator Telephone: 714-719-9640
Owner/Operator Telephone Ext: Not reported
Owner/Operator Fax: Not reported
Owner/Operator Email: Not reported

Historic Generators:
Receive Date: 20230104
Handler Name: MINH LAM
Federal Waste Generator Description: Not a generator, verified
State District Owner: Not reported
Large Quantity Handler of Universal Waste: No
Recognized Trader Importer: No
Recognized Trader Exporter: No
Spent Lead Acid Battery Importer: No
Spent Lead Acid Battery Exporter: No
Current Record: Yes
Non Storage Recycler Activity: No
Electronic Manifest Broker: No

List of NAICS Codes and Descriptions:
NAICS Code: 56299
NAICS Description: ALL OTHER WASTE MANAGEMENT SERVICES

Facility Has Received Notices of Violations:
Violations: No Violations Found

Evaluation Action Summary:
Evaluations: No Evaluations Found

E MANIFEST:
Manifest Tracking Number: 015311960FLE
Last Updated Date: 20230221
Shipped Date: 20230110
Received Date: 20230113
Manifest Status: Signed
Submission Type: DataImage5Copy
Origin Type: Web
Generator EPA ID: CAC003210829
Generator Name: Minh Lam
Generator Mail Street Number: Not reported
Generator Mail Street 1: 4702 W LUCKY WAY
Generator Mail Street 2: Not reported
Generator Mail City: SANTA ANA
Generator Mail State: CA
Generator Mail Zip: 92704

MINH LAM (Continued) **1027518764**

Generator Location Street Number:	Not reported
Generator Location Street 1:	4702 W LUCKY WAY
Generator Location Street 2:	Not reported
Generator Location City:	SANTA ANA
Generator Location Zip:	92704
Generator Location State:	CA
Generator Contact Company Name:	Not reported
Designated Facility EPA ID:	AZR000002428
Designated Facility Name:	Copper Mountain Landfill
Designated Facility Mail Street Number:	Not reported
Designated Facility Mail Street 1:	Not reported
Designated Facility Mail Street 2:	34853 E COUNTY 12TH ST
Designated Facility Mail City:	WELLTON
Designated Facility Mail Zip:	85356
Designated Facility Mail State:	AZ
Designated Facility Location Street Number:	Not reported
Designated Facility Location Street 1:	34853 E COUNTY 12TH ST
Designated Facility Location Street 2:	Not reported
Designated Facility Location City:	WELLTON
Designated Facility Location Zip:	85356
Designated Facility Location State:	AZ
Designated Facility Contact Company Name:	Not reported
Manifest Residue Indicator:	N
Rejection Indicator:	N

State Waste:

Manifest Tracking Number:	015311960FLE
Waste Line Number:	1
State Waste Code Owner:	CA
State Waste Code:	151
State Waste:	Asbestos-containing waste

Transporter:

Manifest Tracking Number:	015311960FLE
Transporter Line Number:	1
Transporter EPA ID:	CAL000432965
Transporter Name:	Jj&S Asbestos Removal Inc Dba Jj&S Construction

Manifest Tracking Number:	015311960FLE
Transporter Line Number:	2
Transporter EPA ID:	CAR000327627
Transporter Name:	Vls San Diego, Llc

Waste Line:

Manifest Tracking Number:	015311960FLE
Waste Line Number:	1
U.S. DOT Hazardous Indicator:	Y
U.S. DOT ID Number:	NA2212
U.S. DOT Description:	R.Q. Na2212, Asbestos, 9, Pgiii
Non-Hazardous Waste Description:	Not reported
Number of Containers:	200
Container Type Code:	BA
Container Type Description:	Burlap, cloth, paper, or plastic bags
Waste Quantity:	10
Quantity Unit of Measure Code:	Y
Quantity Unit of Measure Description:	Cubic Yards

MINH LAM (Continued) **1027518764**

Waste Quantity, in Tons:	8.4
Acute Waste Quantity, in Tons:	0
Non-Acute Waste Quantity, in Tons:	8.4
Waste Quantity, in Kilograms:	7619.052
Acute Waste Quantity, in Kilograms:	0
Non-Acute Waste Quantity, in Kilorgrams:	7619.052
Management Method Code:	H132
Management Method Description:	LANDFILL (WITH PRIOR TREATMENT AND/OR STABILIZATION)
Waste Residue Indicator:	N
Quantity Discrepancy Indicator:	N
Waste Type Discrepancy Indicator:	N
Waste Density:	Not reported
Waste Density Unit of Measure Code:	Not reported
Waste Density Unit of Measure Description:	Not reported
Form Code:	Not reported
Form Code Description:	Not reported
Source Code:	Not reported
Source Code Description:	Not reported
Waste Minimization Code:	Not reported
Waste Minimization Code Description:	Not reported
Consent Number:	Not reported
EPA Waste Indicator:	N

G54 **SANTA ANA FIRE STATION #8** **UST FINDER RELEASE** **1029102012**
NNW **501 N NEWHOPE ST** **N/A**
1/4-1/2 **SANTA ANA, CA 92703**
0.288 mi.
1523 ft. **Site 1 of 3 in cluster G**

Relative: **Higher**
Actual: **72 ft.**

UST FINDER RELEASE:

Object ID:	66964
Facility ID:	Not reported
Lust ID:	CAT0605902293
Name:	SANTA ANA FIRE STATION #8
Address:	501 N NEWHOPE ST
City,State,Zip:	SANTA ANA, CA 92703
Address Match Type:	PointAddress
Reported Date:	Not reported
Status:	No Further Action
Substance:	Not reported
Population within 1500ft:	3345
Domestic Wells within 1500ft:	18
Land Use:	Developed, Medium Intensity
Within SPA:	No
SPA PWS Facility ID:	Not reported
SPA Water Type:	Not reported
SPA Facility Type:	Not reported
SPA HUC12:	Not reported
Within WHPA:	Yes
WHPA PWS Facility ID:	CA3010053_14124
WHPA Water Type:	GW - Ground water
WHPA Facility Type:	WL - Well
WHPA HUC12:	180702010001
Within 100yr Floodplain:	No
Tribe:	Not reported
EPA Region:	9
NFA Letter 1:	Not reported
NFA Letter 2:	Not reported

SANTA ANA FIRE STATION #8 (Continued) **1029102012**

NFA Letter 3:	Not reported
NFA Letter 4:	Not reported
Closed With Residual Contaminate:	Not reported
Coordinate Source:	Geocode
X Coord:	-117.92876
Y Coord:	33.7490500000001
Latitude:	33.7490499999999
Longitude:	-117.928759999999

G55 **SANTA ANA FIRE STATION #8** **LUST** **S101589172**
NNW **501 NEWHOPE ST** **SWEEPS UST** **N/A**
1/4-1/2 **SANTA ANA, CA 92703** **HIST UST**
0.288 mi. **CA FID UST**
1523 ft. **Site 2 of 3 in cluster G**

Relative:
Higher

Actual:
72 ft.

LUST REG 8:

Name:	SANTA ANA FIRE STATION #8
Address:	501 NEWHOPE ST
City:	SANTA ANA
Region:	8
County:	Orange
Regional Board:	Santa Ana Region
Facility Status:	Case Closed
Case Number:	083003476T
Local Case Num:	Not reported
Case Type:	Soil only
Substance:	Diesel
Qty Leaked:	Not reported
Abate Method:	Not reported
Cross Street:	05TH
Enf Type:	CLOS
Funding:	Not reported
How Discovered:	Tank Closure
How Stopped:	Not reported
Leak Cause:	UNK
Leak Source:	UNK
Global ID:	T0605902293
How Stopped Date:	8/5/1998
Enter Date:	6/12/1999
Date Confirmation of Leak Began:	8/5/1998
Date Preliminary Assessment Began:	Not reported
Discover Date:	8/5/1998
Enforcement Date:	Not reported
Close Date:	12/3/2002
Date Prelim Assessment Workplan Submitted:	1/24/2002
Date Pollution Characterization Began:	10/31/2002
Date Remediation Plan Submitted:	Not reported
Date Remedial Action Underway:	Not reported
Date Post Remedial Action Monitoring:	Not reported
Enter Date:	6/12/1999
GW Qualifies:	Not reported
Soil Qualifies:	Not reported
Operator:	Not reported
Facility Contact:	Not reported
Interim:	Not reported
Oversite Program:	LUST
Latitude:	33.74905606
Longitude:	-117.9287052

SANTA ANA FIRE STATION #8 (Continued) **S101589172**

MTBE Date:	Not reported
Max MTBE GW:	Not reported
MTBE Concentration:	2
Max MTBE Soil:	Not reported
MTBE Fuel:	0
MTBE Tested:	MTBE Detected. Site tested for MTBE & MTBE detected
MTBE Class:	*
Staff:	NOM
Staff Initials:	JB
Lead Agency:	Regional Board
Local Agency:	Santa Ana, Orange County
Hydr Basin #:	COASTAL PLAIN OF ORA
Beneficial:	Not reported
Priority:	Not reported
Cleanup Fund Id:	Not reported
Work Suspended:	Not reported
Summary:	ALL OF THE SOIL AND HYDROPUNCH GROUNDWATER SAMPLES WERE ND FOR MTBE.

SWEEPS UST:

Name:	SANTA ANA FIRE STATION #8
Address:	501 N NEWHOPE
City:	SANTA ANA
Status:	Active
Comp Number:	172
Number:	4
Board Of Equalization:	Not reported
Referral Date:	02-21-92
Action Date:	02-21-92
Created Date:	07-31-88
Owner Tank Id:	1
SWRCB Tank Id:	30-020-000172-000001
Tank Status:	A
Capacity:	1000
Active Date:	02-21-92
Tank Use:	M.V. FUEL
STG:	P
Content:	DIESEL
Number Of Tanks:	1

HIST UST:

Name:	FIRE STATION 8
Address:	501 NO NEWHOPE
City,State,Zip:	SANTA ANA, CA 92703
File Number:	0002e7d0
URL:	https://documents.geotracker.waterboards.ca.gov/ustpdfs/pdf/0002e7d0.pdf
Region:	Not reported
Facility ID:	Not reported
Facility Type:	Not reported
Other Type:	Not reported
Contact Name:	Not reported
Telephone:	Not reported
Owner Name:	Not reported
Owner Address:	Not reported
Owner City,St,Zip:	Not reported
Total Tanks:	Not reported

SANTA ANA FIRE STATION #8 (Continued) **S101589172**

Tank Num:	Not reported
Container Num:	Not reported
Year Installed:	Not reported
Tank Capacity:	Not reported
Tank Used for:	Not reported
Type of Fuel:	Not reported
Container Construction Thickness:	Not reported
Leak Detection:	Not reported

Click here for Geo Tracker PDF:

CA FID UST:

Facility ID:	30002479
Regulated By:	UTNKA
Regulated ID:	00015629
Cortese Code:	Not reported
SIC Code:	Not reported
Facility Phone:	7146475708
Mail To:	Not reported
Mailing Address:	1439 S BROADWAY
Mailing Address 2:	Not reported
Mailing City,St,Zip:	SANTA ANA 92703
Contact:	Not reported
Contact Phone:	Not reported
DUNs Number:	Not reported
NPDES Number:	Not reported
EPA ID:	Not reported
Comments:	Not reported
Status:	Active

G56 **SANTA ANA FIRE STATION #8** **LUST** **S103957518**
NNW **501 N NEWHOPE ST** **Cortese** **N/A**
1/4-1/2 **SANTA ANA, CA 92703** **CERS**
0.288 mi.
1523 ft. **Site 3 of 3 in cluster G**

Relative:
Higher

Actual:
72 ft.

LUST:

Name:	SANTA ANA FIRE STATION #8
Address:	501 N NEWHOPE ST
City,State,Zip:	SANTA ANA, CA 92703
Lead Agency:	SANTA ANA RWQCB (REGION 8)
Case Type:	LUST Cleanup Site
Geo Track:	http://geotracker.waterboards.ca.gov/profile_report.asp?global_id=T0605902293
Global Id:	T0605902293
Latitude:	33.749052
Longitude:	-117.928486
Status:	Completed - Case Closed
Status Date:	12/03/2002
Case Worker:	Not reported
RB Case Number:	083003476T
Local Agency:	SANTA ANA, CITY OF
File Location:	Regional Board
Local Case Number:	Not reported
Potential Media Affect:	Soil
Potential Contaminants of Concern:	Diesel
EPA Region:	9
Coordinate Source:	Google Map Move

SANTA ANA FIRE STATION #8 (Continued) **S103957518**

Cuf Case:	NO
Quantity Released Gallons:	Not reported
Begin Date:	08/05/1998
Leak Reported Date:	04/20/1999
How Discovered:	Tank Closure
How Discovered Description:	Not reported
Discharge Source:	Other
Discharge Cause:	Unknown
Stop Method:	Not reported
Stop Description:	Not reported
No Further Action Date:	12/03/2002
CA Water Watershed Name:	Santa Ana River - Lower Santa Ana River - East Coastal Plain (801.11)
Dwr Groundwater Subbasin Name:	Coastal Plain Of Orange County (8-001)
Disadvantaged Community:	Not reported
CA Enviroscreen 3 Score:	91-95%
CA Enviroscreen 4 Score:	80-85%
Military DOD Site:	No
Facility Project Subtype:	Not reported
RWQCB Region:	SANTA ANA RWQCB (REGION 8)
Site History:	Not reported

LUST:

Global Id:	T0605902293
Contact Type:	Local Agency Caseworker
Contact Name:	CHRISTOPHER CIRAULO
Organization Name:	SANTA ANA, CITY OF
Address:	1439 S. BROADWAY
City:	SANTA ANA
Email:	cciraulo@santa-ana.org
Phone Number:	Not reported

LUST:

Global Id:	T0605902293
Action Type:	RESPONSE
Date:	01/25/2002
Action:	Preliminary Site Assessment Workplan
Global Id:	T0605902293
Action Type:	RESPONSE
Date:	11/15/2002
Action:	Soil and Water Investigation Report
Global Id:	T0605902293
Action Type:	RESPONSE
Date:	09/21/1999
Action:	Tank Removal Report / UST Sampling Report
Global Id:	T0605902293
Action Type:	Other
Date:	04/20/1999
Action:	Leak Reported
Global Id:	T0605902293
Action Type:	ENFORCEMENT
Date:	01/17/2002
Action:	Warning Letter

SANTA ANA FIRE STATION #8 (Continued) **S103957518**

Global Id: T0605902293
Action Type: Other
Date: 08/05/1998
Action: Leak Stopped

Global Id: T0605902293
Action Type: REMEDIATION
Date: 08/05/1998
Action: Excavation

Global Id: T0605902293
Action Type: ENFORCEMENT
Date: 12/03/2002
Action: Closure/No Further Action Letter

Global Id: T0605902293
Action Type: ENFORCEMENT
Date: 09/28/1999
Action: Staff Letter

Global Id: T0605902293
Action Type: ENFORCEMENT
Date: 02/01/2002
Action: Staff Letter

Global Id: T0605902293
Action Type: ENFORCEMENT
Date: 09/22/1999
Action: * Historical Enforcement

Global Id: T0605902293
Action Type: ENFORCEMENT
Date: 11/25/2002
Action: File review

Global Id: T0605902293
Action Type: Other
Date: 08/05/1998
Action: Leak Discovery

LUST:
Global Id: T0605902293
Status: Open - Case Begin Date
Status Date: 08/05/1998

Global Id: T0605902293
Status: Open - Site Assessment
Status Date: 08/05/1998

Global Id: T0605902293
Status: Open - Site Assessment
Status Date: 01/24/2002

Global Id: T0605902293
Status: Open - Site Assessment
Status Date: 10/31/2002

SANTA ANA FIRE STATION #8 (Continued) **S103957518**

Global Id: T0605902293
Status: Completed - Case Closed
Status Date: 12/03/2002

CORTESE:
Name: SANTA ANA FIRE STATION #8
Address: 501 N NEWHOPE ST
City,State,Zip: SANTA ANA, CA 92703
Region: CORTESE
Envirostor Id: Not reported
Global ID: T0605902293
Site/Facility Type: LUST CLEANUP SITE
Cleanup Status: COMPLETED - CASE CLOSED
Status Date: Not reported
Site Code: Not reported
Latitude: Not reported
Longitude: Not reported
Owner: Not reported
Enf Type: Not reported
Swat R: Not reported
Flag: active
Order No: Not reported
Waste Discharge System No: Not reported
Effective Date: Not reported
Region 2: Not reported
WID Id: Not reported
Solid Waste Id No: Not reported
Waste Management Uit Name: Not reported
File Name: Active Open

CERS:
Name: SANTA ANA FIRE STATION #8
Address: 501 N NEWHOPE ST
City,State,Zip: SANTA ANA, CA 92703
Site ID: 867793
CERS ID: T0605902293
CERS Description: Leaking Underground Storage Tank Cleanup Site

Affiliation:
Affiliation Type Desc: Local Agency Caseworker
Entity Name: CHRISTOPHER CIRAULO - SANTA ANA, CITY OF
Entity Title: Not reported
Affiliation Address: 1439 S. BROADWAY
Affiliation City: SANTA ANA
Affiliation State: CA
Affiliation Country: Not reported
Affiliation Zip: Not reported
Affiliation Phone: ,

57
East
1/4-1/2
0.333 mi.
1758 ft.

THE CANS COMPANY
120 S HARBOR BLVD
SANTA ANA, CA 92704

SWRCY **S124825133**
CHMIRS **N/A**
HWTS

Relative:
Higher

Actual:
70 ft.

SWRCY:

Name:	THE CANS COMPANY
Address:	120 S HARBOR BLVD
City,State,Zip:	SANTA ANA, CA 92704
Reg Id:	Not reported
Cert Id:	RC305571.001
Mailing Address:	12362 Lampson Ave
Mailing City:	Garden Grove
Mailing State:	CA
Mailing Zip Code:	92840
Website:	Not reported
Email:	thecanscompany@yahoo.com
Phone Number:	(714) 402-5580
Rural:	N
Operation Begin Date:	07/01/2021
Aluminium:	Not reported
Glass:	Not reported
Plastic:	Not reported
Bimetal:	Not reported
Hours of Operation:	Mon - Sat 9:00 am - 5:00 pm; Sun Closed
Organization ID:	Not reported
Organization Name:	The Cans Company

CHMIRS:

Name:	Not reported
Address:	120 SOUTH HARBOR BLVD
City,State,Zip:	SANTA ANA, CA
OES Incident Number:	23-7953
OES notification:	12/31/2023
OES Date:	Not reported
OES Time:	Not reported
Date Completed:	**Not reported**
Property Use:	Not reported
Agency Id Number:	Not reported
Agency Incident Number:	Not reported
Time Notified:	Not reported
Time Completed:	Not reported
Surrounding Area:	Not reported
Estimated Temperature:	Not reported
Property Management:	Not reported
More Than Two Substances Involved?:	Not reported
Resp Agncy Personel # Of Decontaminated:	Not reported
Responding Agency Personel # Of Injuries:	Not reported
Responding Agency Personel # Of Fatalities:	Not reported
Others Number Of Decontaminated:	Not reported
Others Number Of Injuries:	Not reported
Others Number Of Fatalities:	Not reported
Vehicle Make/year:	Not reported
Vehicle License Number:	Not reported
Vehicle State:	Not reported
Vehicle Id Number:	Not reported
CA DOT PUC/ICC Number:	Not reported
Company Name:	Not reported

THE CANS COMPANY (Continued) **S124825133**

Reporting Officer Name/ID:	Not reported
Report Date:	Not reported
Facility Telephone:	Not reported
Waterway Involved:	No
Waterway:	None
Spill Site:	Merchant/Business
Cleanup By:	Unrecoverable
Containment:	Not reported
What Happened:	Not reported
Type:	Not reported
Measure:	Not reported
Other:	Not reported
Type:	VAPOR
Measure:	N/A
Other:	Not reported
Date/Time:	1300
Year:	2023
Agency:	Orange County Health Care Agency Emergency Response
Incident Date:	12/23/2023
Admin Agency:	Santa Ana Fire Department
Amount:	Not reported
Contained:	Stopped,Contained
Site Type:	None
E Date:	Not reported
Substance:	Carbon Monoxide
Quantity Released:	N/A
Unknown:	Not reported
Substance #2:	Not reported
Substance #3:	Not reported
Evacuations:	Not reported
Number of Injuries:	Not reported
Number of Fatalities:	Not reported
#1 Pipeline:	No
#2 Pipeline:	No
#3 Pipeline:	No
#1 Vessel >= 300 Tons:	No
#2 Vessel >= 300 Tons:	No
#3 Vessel >= 300 Tons:	No
Evacs:	No
Injuries:	No
Fatals:	No
Comments:	Not reported
Description:	Per Reporting Party a oven in a local bakery malfunctioned and released carbon monoxide into the facility and a adjacent 99 cent store. The gas start time is unknown but was controlled as of 1200. Evacuations of the bakery and the 99 cent store started at 1100, and were lifted at 1200. Caller stated that a similar event started around Thanksgiving and has been ongoing. OCFA and SoCal gas were on scene of incident. There are no reported fires or injuries.

HWTS:

Name:	YEN PHAN DDS
Address:	120 S HARBOR BLVD STE A
Address 2:	Not reported

THE CANS COMPANY (Continued) **S124825133**

City,State,Zip:	SANTA ANA, CA 92704
EPA ID:	CAL000212011
Inactive Date:	06/30/2018
Create Date:	12/27/1999
Last Act Date:	Not reported
Mailing Name:	Not reported
Mailing Address:	120 S HARBOR BLV #A
Mailing Address 2:	Not reported
Mailing City,State,Zip:	SANTA ANA, CA 927040000
Owner Name:	YEN BICH PHAN D.D.S., P.C.
Owner Address:	120 S HARBOR BLV #A
Owner Address 2:	Not reported
Owner City,State,Zip:	SANTA ANA, CA 927040000
Owner Phone:	Not reported
Owner Fax:	Not reported
Contact Name:	DR PHAN
Contact Address:	120 S. HARBOR BLVD. #A
Contact Address 2:	Not reported
City,State,Zip:	SANTA ANA, CA 92704
Contact Phone:	Not reported
Contact Fax:	Not reported
Facility Status:	Inactive
Facility Type:	PERMANENT
Category:	STATE
Latitude:	33.744897
Longitude:	-117.920165

NAICS:

EPA ID:	CAL000212011
Create Date:	2002-12-03 15:25:10.000
NAICS Code:	62121
NAICS Description:	Offices of Dentists
Issued EPA ID Date:	1999-12-27 00:00:00
Inactive Date:	2018-06-30 00:00:00
Facility Name:	YEN PHAN DDS
Facility Address:	120 S HARBOR BLVD STE A
Facility Address 2:	Not reported
Facility City:	SANTA ANA
Facility County:	Not reported
Facility State:	CA
Facility Zip:	927040000

58
West
1/4-1/2
0.349 mi.
1843 ft.

Relative:
Lower

Actual:
64 ft.

CON AGRA INC, GILROY FOODS DBA
4906 W 1ST ST
SANTA ANA, CA 92702

CPS-SLIC **1000138654**
SWEEPS UST **N/A**
HIST UST
CA FID UST
Orange Co. Ind Site
DRYCLEANERS
EMI
NPDES
CIWQS
CERS

CPS-SLIC:

Name:	CAL COMPACK FOODS
Address:	4906 W 1ST ST
City,State,Zip:	SANTA ANA, CA 92702

CON AGRA INC, GILROY FOODS DBA (Continued) **1000138654**

Region:	STATE
Facility Status:	**Completed - Case Closed**
Status Date:	08/12/1992
Global Id:	T10000018235
Lead Agency:	ORANGE COUNTY LOP
Lead Agency Case Number:	91IC008
Latitude:	33.7441969
Longitude:	-117.9335959
Case Type:	Cleanup Program Site
Case Worker:	Not reported
Local Agency:	ORANGE COUNTY LOP
RB Case Number:	Not reported
File Location:	All Files are on GeoTracker or in the Local Agency Warehouse
Potential Media Affected:	Not reported
Potential Contaminants of Concern:	Not reported
EPA Region:	9
Coordinate Source:	Not reported
Cuf Case:	NO
Quantity Released Gallons:	Not reported
Begin Date:	08/12/1992
Leak Reported Date:	Not reported
How Discovered:	Not reported
How Discovered Description:	Not reported
Discharge Source:	Not reported
Discharge Cause:	Not reported
Stop Method:	Not reported
Stop Description:	Not reported
No Further Action Date:	08/12/1992
CA Water Watershed Name:	Not reported
Dwr Groundwater Subbasin Name:	Not reported
Disadvantaged Community:	Not reported
CA Enviroscreen 3 Score:	Not reported
CA Enviroscreen 4 Score:	Not reported
Military DOD Site:	No
Facility Project Subtype:	Not reported
RWQCB Region:	Not reported
Site History:	Please refer to recent Site Documents or Monitoring Reports for site history. Orange County is not responsible for the accuracy of any professional interpretations provided in reports submitted by consultants for the responsible party.

Click here to access the California GeoTracker records for this facility:

SWEEPS UST:

Name:	CAL-COMPACK FOODS, INC.
Address:	4906 W 1ST ST
City:	SANTA ANA
Status:	Active
Comp Number:	28902
Number:	9
Board Of Equalization:	Not reported
Referral Date:	07-15-93
Action Date:	07-15-93
Created Date:	07-31-88
Owner Tank Id:	CCF001
SWRCB Tank Id:	30-020-028902-000001
Tank Status:	A

CON AGRA INC, GILROY FOODS DBA (Continued) **1000138654**

Capacity: 1000
Active Date: 07-01-85
Tank Use: M.V. FUEL
STG: P
Content: REG UNLEADED
Number Of Tanks: 1

HIST UST:
Name: CAL-COMPACK FOODS, INC.
Address: 4906 W 1ST ST
City,State,Zip: SANTA ANA, CA 92702
File Number: Not reported
URL: Not reported
Region: STATE
Facility ID: 00000028902
Facility Type: Other
Other Type: FOOD INGREDIENTS MFG
Contact Name: ROBERT VAUGHT
Telephone: 7147757757
Owner Name: CAL-COMPACK FOODS, INC.
Owner Address: 4906 W. FIRST ST.
Owner City,St,Zip: SANTA ANA, CA 92702
Total Tanks: 0001

Tank Num: 001
Container Num: CCF001
Year Installed: 1938
Tank Capacity: 00001000
Tank Used for: PRODUCT
Type of Fuel: UNLEADED
Container Construction Thickness: 3/8
Leak Detection: Visual, Stock Inventor

CA FID UST:
Facility ID: 30017852
Regulated By: UTNKA
Regulated ID: 00028902
Cortese Code: Not reported
SIC Code: Not reported
Facility Phone: 7147757757
Mail To: Not reported
Mailing Address: P O BOX
Mailing Address 2: Not reported
Mailing City,St,Zip: SANTA ANA 92702
Contact: Not reported
Contact Phone: Not reported
DUNs Number: Not reported
NPDES Number: Not reported
EPA ID: Not reported
Comments: Not reported
Status: Active

Orange Co. Ind Site:
Name: CAL COMPACK FOODS
Address: 4906 W 1ST ST
City,State,Zip: SANTA ANA, CA 92702

CON AGRA INC, GILROY FOODS DBA (Continued) **1000138654**

Case ID: 91IC008
Record ID: RO0000352
Current Status: CLOSED
Closure Type: Closed pre 1994, file review required to determine closure type
Released Chemical: WASTE (OR SLOP) OIL
Closed Date: 8/12/1992
File Location: Not reported

DRYCLEAN SOUTH COAST:

Name: CON AGRA INC, GILROY FOODS DBA
Address: 4906 W 1ST ST
City,State,Zip: SANTA ANA, CA 92703
Facility ID: 27343
Application Number: 09959A
Permit Number: M28618
Status: Out of Business
Representative Name: JOHN MELE
Representative Telephone: 714 7759346
Permit Status: INACTIVE
BCAT Number: 805100
BCAT Description: FRUIT/VEGETABLE BLENDING
CCAT Number: 03
CCAT Description: ADSORBER (DRY CLEANING), NON-REGENERATIV
UTM East: 413.45901489
UTM North: 3734.0820313
Application Date: 12/31/9999
PO Issue Date: 12/14/1982
NAICS Code: 722330
SIC Code: 2034

Name: CON AGRA INC, GILROY FOODS DBA
Address: 4906 W 1ST ST
City,State,Zip: SANTA ANA, CA 92703
Facility ID: 27343
Application Number: 09993A
Permit Number: S07145
Status: Out of Business
Representative Name: JOHN MELE
Representative Telephone: 714 7759346
Permit Status: INACTIVE
BCAT Number: 805100
BCAT Description: FRUIT/VEGETABLE BLENDING
CCAT Number: 03
CCAT Description: ADSORBER (DRY CLEANING), NON-REGENERATIV
UTM East: 413.45901489
UTM North: 3734.0820313
Application Date: 12/31/9999
PO Issue Date: 08/05/1981
NAICS Code: 722330
SIC Code: 2034

Name: CON AGRA INC, GILROY FOODS DBA
Address: 4906 W 1ST ST
City,State,Zip: SANTA ANA, CA 92703
Facility ID: 27343
Application Number: 09994A
Permit Number: S07146

CON AGRA INC, GILROY FOODS DBA (Continued) **1000138654**

Status:	Out of Business
Representative Name:	JOHN MELE
Representative Telephone:	714 7759346
Permit Status:	INACTIVE
BCAT Number:	805100
BCAT Description:	FRUIT/VEGETABLE BLENDING
CCAT Number:	03
CCAT Description:	ADSORBER (DRY CLEANING), NON-REGENERATIV
UTM East:	413.45901489
UTM North:	3734.0820313
Application Date:	12/31/9999
PO Issue Date:	08/05/1981
NAICS Code:	722330
SIC Code:	2034

Name:	CON AGRA INC, GILROY FOODS DBA
Address:	4906 W 1ST ST
City,State,Zip:	SANTA ANA, CA 92703
Facility ID:	27343
Application Number:	09995A
Permit Number:	S07147
Status:	Out of Business
Representative Name:	JOHN MELE
Representative Telephone:	714 7759346
Permit Status:	INACTIVE
BCAT Number:	805100
BCAT Description:	FRUIT/VEGETABLE BLENDING
CCAT Number:	03
CCAT Description:	ADSORBER (DRY CLEANING), NON-REGENERATIV
UTM East:	413.45901489
UTM North:	3734.0820313
Application Date:	12/31/9999
PO Issue Date:	08/05/1981
NAICS Code:	722330
SIC Code:	2034

EMI:

Name:	CAL-COMPACK FOODS
Address:	4906 W 1ST ST
City,State,Zip:	SANTA ANA, CA 92702
Year:	1987
County Code:	30
Air Basin:	SC
Facility ID:	27343
Air District Name:	SC
SIC Code:	2034
Air District Name:	SOUTH COAST AQMD
Community Health Air Pollution Info System:	Not reported
Consolidated Emission Reporting Rule:	Not reported
Total Organic Hydrocarbon Gases Tons/Yr:	48
Reactive Organic Gases Tons/Yr:	40
Carbon Monoxide Emissions Tons/Yr:	0
NOX - Oxides of Nitrogen Tons/Yr:	1
SOX - Oxides of Sulphur Tons/Yr:	0
Particulate Matter Tons/Yr:	0
Part. Matter 10 Micrometers and Smllr Tons/Yr:	0

CON AGRA INC, GILROY FOODS DBA (Continued) **1000138654**

Name:	CAL-COMPACK FOODS
Address:	4906 W 1ST ST
City,State,Zip:	SANTA ANA, CA 92702
Year:	1990
County Code:	30
Air Basin:	SC
Facility ID:	27343
Air District Name:	SC
SIC Code:	2034
Air District Name:	SOUTH COAST AQMD
Community Health Air Pollution Info System:	Not reported
Consolidated Emission Reporting Rule:	Not reported
Total Organic Hydrocarbon Gases Tons/Yr:	67
Reactive Organic Gases Tons/Yr:	66
Carbon Monoxide Emissions Tons/Yr:	1
NOX - Oxides of Nitrogen Tons/Yr:	2
SOX - Oxides of Sulphur Tons/Yr:	0
Particulate Matter Tons/Yr:	0
Part. Matter 10 Micrometers and Smllr Tons/Yr:	0

Name:	CAL-COMPACK FOODS
Address:	4906 W 1ST ST
City,State,Zip:	SANTA ANA, CA 92702
Year:	1993
County Code:	30
Air Basin:	SC
Facility ID:	27343
Air District Name:	SC
SIC Code:	2034
Air District Name:	SOUTH COAST AQMD
Community Health Air Pollution Info System:	Not reported
Consolidated Emission Reporting Rule:	Not reported
Total Organic Hydrocarbon Gases Tons/Yr:	56
Reactive Organic Gases Tons/Yr:	45
Carbon Monoxide Emissions Tons/Yr:	0
NOX - Oxides of Nitrogen Tons/Yr:	2
SOX - Oxides of Sulphur Tons/Yr:	0
Particulate Matter Tons/Yr:	0
Part. Matter 10 Micrometers and Smllr Tons/Yr:	0

Name:	CAL-COMPACK FOODS
Address:	4906 W 1ST ST
City,State,Zip:	SANTA ANA, CA 92702
Year:	1995
County Code:	30
Air Basin:	SC
Facility ID:	27343
Air District Name:	SC
SIC Code:	2034
Air District Name:	SOUTH COAST AQMD
Community Health Air Pollution Info System:	Not reported
Consolidated Emission Reporting Rule:	Not reported
Total Organic Hydrocarbon Gases Tons/Yr:	56
Reactive Organic Gases Tons/Yr:	45
Carbon Monoxide Emissions Tons/Yr:	0
NOX - Oxides of Nitrogen Tons/Yr:	2
SOX - Oxides of Sulphur Tons/Yr:	0

CON AGRA INC, GILROY FOODS DBA (Continued) **1000138654**

Particulate Matter Tons/Yr: 0
Part. Matter 10 Micrometers and Smllr Tons/Yr: 0

Name: CON AGRA INC, GILROY FOODS DBA
Address: 4906 W 1ST ST
City,State,Zip: SANTA ANA, CA 92702
Year: 1996
County Code: 30
Air Basin: SC
Facility ID: 27343
Air District Name: SC
SIC Code: 2034
Air District Name: SOUTH COAST AQMD
Community Health Air Pollution Info System: Not reported
Consolidated Emission Reporting Rule: Not reported
Total Organic Hydrocarbon Gases Tons/Yr: 104
Reactive Organic Gases Tons/Yr: 83
Carbon Monoxide Emissions Tons/Yr: 1
NOX - Oxides of Nitrogen Tons/Yr: 2
SOX - Oxides of Sulphur Tons/Yr: 0
Particulate Matter Tons/Yr: 0
Part. Matter 10 Micrometers and Smllr Tons/Yr: 0

Name: CON AGRA INC, GILROY FOODS DBA
Address: 4906 W 1ST ST
City,State,Zip: SANTA ANA, CA 92702
Year: 1997
County Code: 30
Air Basin: SC
Facility ID: 27343
Air District Name: SC
SIC Code: 2034
Air District Name: SOUTH COAST AQMD
Community Health Air Pollution Info System: Not reported
Consolidated Emission Reporting Rule: Not reported
Total Organic Hydrocarbon Gases Tons/Yr: 139
Reactive Organic Gases Tons/Yr: 97
Carbon Monoxide Emissions Tons/Yr: 0
NOX - Oxides of Nitrogen Tons/Yr: 1
SOX - Oxides of Sulphur Tons/Yr: 0
Particulate Matter Tons/Yr: 0
Part. Matter 10 Micrometers and Smllr Tons/Yr: 0

Name: CON AGRA INC, GILROY FOODS DBA
Address: 4906 W 1ST ST
City,State,Zip: SANTA ANA, CA 92702
Year: 1998
County Code: 30
Air Basin: SC
Facility ID: 27343
Air District Name: SC
SIC Code: 2034
Air District Name: SOUTH COAST AQMD
Community Health Air Pollution Info System: Not reported
Consolidated Emission Reporting Rule: Not reported
Total Organic Hydrocarbon Gases Tons/Yr: 108
Reactive Organic Gases Tons/Yr: 87

CON AGRA INC, GILROY FOODS DBA (Continued) **1000138654**

Carbon Monoxide Emissions Tons/Yr: 0
NOX - Oxides of Nitrogen Tons/Yr: 1
SOX - Oxides of Sulphur Tons/Yr: 0
Particulate Matter Tons/Yr: 0
Part. Matter 10 Micrometers and Smllr Tons/Yr: 0

Name: CON AGRA INC, GILROY FOODS DBA
Address: 4906 W 1ST ST
City,State,Zip: SANTA ANA, CA 92702
Year: 1999
County Code: 30
Air Basin: SC
Facility ID: 27343
Air District Name: SC
SIC Code: 2034
Air District Name: SOUTH COAST AQMD
Community Health Air Pollution Info System: Not reported
Consolidated Emission Reporting Rule: Not reported
Total Organic Hydrocarbon Gases Tons/Yr: 139
Reactive Organic Gases Tons/Yr: 97
Carbon Monoxide Emissions Tons/Yr: 0
NOX - Oxides of Nitrogen Tons/Yr: 1
SOX - Oxides of Sulphur Tons/Yr: 0
Particulate Matter Tons/Yr: 0
Part. Matter 10 Micrometers and Smllr Tons/Yr: 0

Name: CON AGRA INC, GILROY FOODS DBA
Address: 4906 W 1ST ST
City,State,Zip: SANTA ANA, CA 92702
Year: 2000
County Code: 30
Air Basin: SC
Facility ID: 27343
Air District Name: SC
SIC Code: 2034
Air District Name: SOUTH COAST AQMD
Community Health Air Pollution Info System: Not reported
Consolidated Emission Reporting Rule: Not reported
Total Organic Hydrocarbon Gases Tons/Yr: 139
Reactive Organic Gases Tons/Yr: 97
Carbon Monoxide Emissions Tons/Yr: 0
NOX - Oxides of Nitrogen Tons/Yr: 1
SOX - Oxides of Sulphur Tons/Yr: 0
Particulate Matter Tons/Yr: 0
Part. Matter 10 Micrometers and Smllr Tons/Yr: 0

NPDES:
Name: WESTMINSTER PRESS INC
Address: 4906 W 1ST ST
City,State,Zip: SANTA ANA, CA 92703
Facility Status: Not reported
NPDES Number: Not reported
Region: Not reported
Agency Number: Not reported
Regulatory Measure ID: Not reported
Place ID: Not reported
Order Number: Not reported

CON AGRA INC, GILROY FOODS DBA (Continued) **1000138654**

WDID:	8 30I024277
Regulatory Measure Type:	Industrial
Program Type:	Not reported
Adoption Date Of Regulatory Measure:	Not reported
Effective Date Of Regulatory Measure:	Not reported
Termination Date Of Regulatory Measure:	Not reported
Expiration Date Of Regulatory Measure:	Not reported
Discharge Address:	Not reported
Discharge Name:	Not reported
Discharge City:	Not reported
Discharge State:	Not reported
Discharge Zip:	Not reported
Status:	Terminated
Status Date:	06/11/2020
Operator Name:	Westminster Press Inc
Operator Address:	4906 W 1st St
Operator City:	Santa Ana
Operator State:	California
Operator Zip:	92703

NPDES as of 03/2018:

NPDES Number:	Not reported
Status:	Not reported
Agency Number:	Not reported
Region:	8
Regulatory Measure ID:	438095
Order Number:	Not reported
Regulatory Measure Type:	Industrial
Place ID:	Not reported
WDID:	8 30I024277
Program Type:	Not reported
Adoption Date Of Regulatory Measure:	Not reported
Effective Date Of Regulatory Measure:	Not reported
Expiration Date Of Regulatory Measure:	Not reported
Termination Date Of Regulatory Measure:	Not reported
Discharge Name:	Not reported
Discharge Address:	Not reported
Discharge City:	Not reported
Discharge State:	Not reported
Discharge Zip:	Not reported
Received Date:	05/29/2013
Processed Date:	05/29/2013
Status:	Active
Status Date:	05/29/2013
Place Size:	109000
Place Size Unit:	SqFt
Contact:	Trang Tang
Contact Title:	Director of Operations
Contact Phone:	714-210-2888
Contact Phone Ext:	Not reported
Contact Email:	litilt@wpress.net
Operator Name:	Westminster Press Inc
Operator Address:	4906 W 1st St
Operator City:	Santa Ana
Operator State:	California
Operator Zip:	92703
Operator Contact:	Trang Tang
Operator Contact Title:	Director of Operations

CON AGRA INC, GILROY FOODS DBA (Continued) **1000138654**

Operator Contact Phone:	714-210-2888
Operator Contact Phone Ext:	Not reported
Operator Contact Email:	litilt@wpress.net
Operator Type:	Private Business
Developer:	Not reported
Developer Address:	Not reported
Developer City:	Not reported
Developer State:	California
Developer Zip:	Not reported
Developer Contact:	Not reported
Developer Contact Title:	Not reported
Constype Linear Utility Ind:	Not reported
Emergency Phone:	Not reported
Emergency Phone Ext:	Not reported
Constype Above Ground Ind:	Not reported
Constype Below Ground Ind:	Not reported
Constype Cable Line Ind:	Not reported
Constype Comm Line Ind:	Not reported
Constype Commertial Ind:	Not reported
Constype Electrical Line Ind:	Not reported
Constype Gas Line Ind:	Not reported
Constype Industrial Ind:	Not reported
Constype Other Description:	Not reported
Constype Other Ind:	Not reported
Constype Recons Ind:	Not reported
Constype Residential Ind:	Not reported
Constype Transport Ind:	Not reported
Constype Utility Description:	Not reported
Constype Utility Ind:	Not reported
Constype Water Sewer Ind:	Not reported
Dir Discharge Uswater Ind:	N
Receiving Water Name:	Santa Ana River
Certifier:	Trang Tang
Certifier Title:	Director of Operations
Certification Date:	21-JUN-17
Primary Sic:	2752-Commercial Printing, Lithographic
Secondary Sic:	Not reported
Tertiary Sic:	Not reported
NPDES Number:	CAS000001
Status:	Active
Agency Number:	0
Region:	8
Regulatory Measure ID:	438095
Order Number:	97-03-DWQ
Regulatory Measure Type:	Enrollee
Place ID:	Not reported
WDID:	8 30I024277
Program Type:	Industrial
Adoption Date Of Regulatory Measure:	Not reported
Effective Date Of Regulatory Measure:	05/29/2013
Expiration Date Of Regulatory Measure:	Not reported
Termination Date Of Regulatory Measure:	Not reported
Discharge Name:	Westminster Press Inc
Discharge Address:	4906 W 1st St
Discharge City:	Santa Ana
Discharge State:	California

CON AGRA INC, GILROY FOODS DBA (Continued) **1000138654**

Discharge Zip:	92703
Received Date:	Not reported
Processed Date:	Not reported
Status:	Not reported
Status Date:	Not reported
Place Size:	Not reported
Place Size Unit:	Not reported
Contact:	Not reported
Contact Title:	Not reported
Contact Phone:	Not reported
Contact Phone Ext:	Not reported
Contact Email:	Not reported
Operator Name:	Not reported
Operator Address:	Not reported
Operator City:	Not reported
Operator State:	Not reported
Operator Zip:	Not reported
Operator Contact:	Not reported
Operator Contact Title:	Not reported
Operator Contact Phone:	Not reported
Operator Contact Phone Ext:	Not reported
Operator Contact Email:	Not reported
Operator Type:	Not reported
Developer:	Not reported
Developer Address:	Not reported
Developer City:	Not reported
Developer State:	Not reported
Developer Zip:	Not reported
Developer Contact:	Not reported
Developer Contact Title:	Not reported
Constype Linear Utility Ind:	Not reported
Emergency Phone:	Not reported
Emergency Phone Ext:	Not reported
Constype Above Ground Ind:	Not reported
Constype Below Ground Ind:	Not reported
Constype Cable Line Ind:	Not reported
Constype Comm Line Ind:	Not reported
Constype Commertial Ind:	Not reported
Constype Electrical Line Ind:	Not reported
Constype Gas Line Ind:	Not reported
Constype Industrial Ind:	Not reported
Constype Other Description:	Not reported
Constype Other Ind:	Not reported
Constype Recons Ind:	Not reported
Constype Residential Ind:	Not reported
Constype Transport Ind:	Not reported
Constype Utility Description:	Not reported
Constype Utility Ind:	Not reported
Constype Water Sewer Ind:	Not reported
Dir Discharge Uswater Ind:	Not reported
Receiving Water Name:	Not reported
Certifier:	Not reported
Certifier Title:	Not reported
Certification Date:	Not reported
Primary Sic:	Not reported
Secondary Sic:	Not reported
Tertiary Sic:	Not reported

CON AGRA INC, GILROY FOODS DBA (Continued) **1000138654**

Name:	INTERNATIONAL DISC MANU
Address:	4906 W 1ST ST
City,State,Zip:	SANTA ANA, CA 92703
Facility Status:	Not reported
NPDES Number:	Not reported
Region:	Not reported
Agency Number:	Not reported
Regulatory Measure ID:	Not reported
Place ID:	Not reported
Order Number:	Not reported
WDID:	8 30IN606282
Regulatory Measure Type:	Industrial
Program Type:	Not reported
Adoption Date Of Regulatory Measure:	Not reported
Effective Date Of Regulatory Measure:	Not reported
Termination Date Of Regulatory Measure:	Not reported
Expiration Date Of Regulatory Measure:	Not reported
Discharge Address:	Not reported
Discharge Name:	Not reported
Discharge City:	Not reported
Discharge State:	Not reported
Discharge Zip:	Not reported
Status:	NOI Required
Status Date:	03/30/2021
Operator Name:	International Disc Manu
Operator Address:	4906 W 1st St
Operator City:	Santa Ana
Operator State:	California
Operator Zip:	92703

CIWQS:

Name:	Westminster Press Inc
Address:	4906 W 1ST ST
City,State,Zip:	SANTA ANA, CA 92703
Agency:	Westminster Press Inc
Agency Address:	4906 W 1st St, Santa Ana, CA 92703
Place/Project Type:	Industrial - Commercial Printing, Lithographic
SIC/NAICS:	2752
Region:	8
Program:	INDSTW
Regulatory Measure Status:	Terminated
Regulatory Measure Type:	Storm water industrial
Order Number:	2014-0057-DWQ
WDID:	8 30I024277
NPDES Number:	CAS000001
Adoption Date:	Not reported
Effective Date:	05/29/2013
Termination Date:	06/02/2020
Expiration/Review Date:	Not reported
Design Flow:	Not reported
Major/Minor:	Not reported
Complexity:	Not reported
TTWQ:	Not reported
Enforcement Actions within 5 years:	0
Violations within 5 years:	0
Latitude:	33.74409
Longitude:	-117.93367

CON AGRA INC, GILROY FOODS DBA (Continued) **1000138654**

CERS:
Name: WESTMINSTER PRESS INC
Address: 4906 W 1ST ST
City,State,Zip: SANTA ANA, CA 92703
Site ID: 434882
CERS ID: 10521865
CERS Description: Chemical Storage Facilities

Violations:
Site ID: 434882
Site Name: WESTMINSTER PRESS INC
Violation Date: 11-13-2018
Citation: HSC 6.95 25508(a)(1) - California Health and Safety Code, Chapter 6.95, Section(s) 25508(a)(1)
Violation Description: Failure to complete and electronically submit a site map with all required content.
Violation Notes: Returned to compliance on 06/04/2019. OBSERVATION: The annotated site map submitted to the CUPA does not include the location of the emergency response equipment (fire extinguishers), and is missing the storage location of hazardous materials. CORRECTIVE ACTION: Revise the annotated Site Map to include all required content and submit electronically in the California Environmental Reporting System (CERS) by December 13, 2018.
Violation Division: Orange County Environmental Health
Violation Program: HMRRP
Violation Source: CERS,

Site ID: 434882
Site Name: WESTMINSTER PRESS INC
Violation Date: 11-13-2018
Citation: HSC 6.95 25505(a)(4) - California Health and Safety Code, Chapter 6.95, Section(s) 25505(a)(4)
Violation Description: Failure to provide initial and annual training to all employees in safety procedures in the event of a release or threatened release of a hazardous material or failure to document and maintain training records for a minimum of three years.
Violation Notes: Returned to compliance on 06/04/2019. OBSERVATION: Training documentation for all applicable employees was not available. Facility must conduct and document annual training for employees as specified in the employee training plan. CORRECTIVE ACTION: Submit documentation to the CUPA demonstrating that employees have received training on safe handling of hazardous materials and the Emergency Response Plan. Please email the documents to asagal@ochca.com by December 13, 2018,
Violation Division: Orange County Environmental Health
Violation Program: HMRRP
Violation Source: CERS,

Site ID: 434882
Site Name: WESTMINSTER PRESS INC
Violation Date: 09-02-2020
Citation: HSC 6.95 25508(a)(1) - California Health and Safety Code, Chapter 6.95, Section(s) 25508(a)(1)
Violation Description: Failure to annually review and electronically certify that the business plan is complete and accurate on or before the annual due date.
Violation Notes: Returned to compliance on 01/09/2024. OBSERVATION: The business failed to electronically submit and certify that the business plan is

CON AGRA INC, GILROY FOODS DBA (Continued) **1000138654**

complete, accurate, and in compliance on or before the annual due date. CORRECTIVE ACTION: Electronically submit and certify that the business plan is complete and accurate in CERS. On an ongoing basis, electronically submit and certify the business plan annually on or before the annual due date.
Violation Division: Orange County Environmental Health
Violation Program: HMRRP
Violation Source: CERS,

Site ID: 434882
Site Name: WESTMINSTER PRESS INC
Violation Date: 09-02-2020
Citation: HSC 6.95 25508(a)(1) - California Health and Safety Code, Chapter 6.95, Section(s) 25508(a)(1)
Violation Description: Failure to complete and electronically submit hazardous material inventory information for all reportable hazardous materials on site at or above reportable quantities.
Violation Notes: Returned to compliance on 01/09/2024. OBSERVATION: Chemical inventory in CERS requires amendments. CORRECTIVE ACTION: Complete and electronically submit the chemical inventory information for all reportable hazardous materials on site at or above reportable quantities (55 gallons, 500 pounds, 200 cubic feet).
Violation Division: Orange County Environmental Health
Violation Program: HMRRP
Violation Source: CERS,

Site ID: 434882
Site Name: WESTMINSTER PRESS INC
Violation Date: 09-15-2023
Citation: HSC 6.95 25508.2 - California Health and Safety Code, Chapter 6.95, Section(s) 25508.2
Violation Description: Failure to annually review and electronically certify that the business plan is complete and accurate on or before the annual due date.
Violation Notes: Business failed to annually certify HMBP.
Violation Division: Orange County Environmental Health
Violation Program: HMRRP
Violation Source: CERS,

Site ID: 434882
Site Name: WESTMINSTER PRESS INC
Violation Date: 11-13-2018
Citation: HSC 6.95 25508(a)(1) - California Health and Safety Code, Chapter 6.95, Section(s) 25508(a)(1)
Violation Description: Failure to complete and electronically submit hazardous material inventory information for all reportable hazardous materials on site at or above reportable quantities.
Violation Notes: Returned to compliance on 06/04/2019. OBSERVATION: The business failed to complete and electronically submit chemical inventory information for the following materials: 55-gal of new acid fountain solution, 4,700lb of new ink, 55-gal of new hydraulic oil, 55-gal of new blanket wash, 49-gal of propane, 55-gal of used diesel, and 55-gal of used oil. CORRECTIVE ACTION: Complete and electronically submit the chemical inventory information for all reportable hazardous materials on site at or above reportable quantities by December 13, 2018.
Violation Division: Orange County Environmental Health
Violation Program: HMRRP

CON AGRA INC, GILROY FOODS DBA (Continued) **1000138654**

Violation Source: CERS,

Site ID: 434882
Site Name: WESTMINSTER PRESS INC
Violation Date: 12-15-2015
Citation: HSC 6.5 25160.2 - California Health and Safety Code, Chapter 6.5, Section(s) 25160.2
Violation Description: Failure to meet any of the following consolidated manifest requirements: 1) Legible receipts for each quantity of hazardous waste that is received from a generator, 2) The generator's information (name, address, identification number, contact person, telephone number of the generator, the signature of the generator or the generator's representative), 3) Date of the shipment, 4) The manifest number, 5) The volume or quantity of each waste stream received, 6) The name, address, and identification number of the authorized facility to which the hazardous waste will be transported, 7) The transporter's information (name, address, and identification number, the driver's signature), 8) A statement, signed by the generator, certifying that the generator has established a program to reduce the volume or quantity and toxicity of the hazardous waste to the degree economically practicable. 9) The generator shall retain each receipt for at least three years.
Violation Notes: Returned to compliance on 07/03/2017. No hazardous waste shipping documents were available for review during this inspection. Please fax copies of previous 12 months disposal records for the waste ink, solvent, and used oil. Fax number for Howard Mayo is 714 754-1768. Documents may be scanned and emailed to hmayo@ochca.com as well.
Violation Division: Orange County Environmental Health
Violation Program: HW
Violation Source: CERS,

Evaluation:
Eval General Type: Other/Unknown
Eval Date: 09-15-2023
Violations Found: Yes
Eval Type: Other, not routine, done by local agency
Eval Notes: According to the CERS database, your business remains out of compliance with the annual certification requirement and a violation is being cited. Businesses are required to annually review and certify that their information in the California Electronic Reporting System (CERS) is complete, accurate and in compliance by March 1st. Your business was notified via email on 5/4/23 that your facility was out of compliance with this requirement. Please visit https://cers.calepa.ca.gov/ to access CERS and submit your completed HMBP forms. Failure to submit HMBEP forms is a violation of the California Health & Safety Code and California Code of Regulations. Progressive enforcement will be taken by this Agency if a submittal/certification has not been completed within 30 days of this report. If you have any questions regarding this violation, please contact your inspector, Thien Tran at (714) 640-7122 or thietran@ochca.com.
Eval Division: Orange County Environmental Health
Eval Program: HMRRP
Eval Source: CERS,

Eval General Type: Compliance Evaluation Inspection
Eval Date: 11-13-2018

CON AGRA INC, GILROY FOODS DBA (Continued) **1000138654**

Violations Found: Yes
Eval Type: Routine done by local agency
Eval Notes: INSPECTOR COMMENTS On site for routine hazardous materials and business emergency plan inspection. Observed the facility and inspected hazardous materials storage. The following materials were observed in amounts that meet or exceed the minimum volumes required for disclosure: Web Press Room - 55-gal new acid fountain solution - 3,750-lb new ink (tank) ; 950-lb new ink (in 3-gallon containers/ 300-gallon tank) - 49-gal of propane Storage Room - 55-gal hydraulic oil - 55-gal blanket wash Outdoor -499-gal propane (above ground storage tank)
Eval Division: Orange County Environmental Health
Eval Program: HMRRP
Eval Source: CERS,

Eval General Type: Other/Unknown
Eval Date: 01-28-2019
Violations Found: No
Eval Type: Other, not routine, done by local agency
Eval Notes: The purpose of this reinspection is to follow up on violations that were issued during the routine inspection conducted on 11/13/18. The facility has been previously notified that an electronic disclosure of the Hazardous Materials Business Plan (HMBP) must be submitted via the California Environmental Reporting System (CERS) via cers.calepa.ca.gov. The following violations are still outstanding and must be corrected IMMEDIATELY: I169 Inadequate completion and electronic submission of hazardous materials inventory information. CORRECTIVE ACTION: Complete the chemical inventory information for all reportable hazardous materials on site at or above reportable quantities and electronically submit in CERS. I632 Inadequate completion and electronic submission of the annotated Site Map with all required content. CORRECTIVE ACTION: Revise the annotated Site Map to include all required content and submit electronically in CERS. I239 Initial and/or annual [Truncated]
Eval Division: Orange County Environmental Health
Eval Program: HMRRP
Eval Source: CERS,

Eval General Type: Other/Unknown
Eval Date: 05-04-2015
Violations Found: No
Eval Type: Other, not routine, done by local agency
Eval Notes: Read/review HMBEP in E-submit. All requested changes have been made. Accepted. **NOTE** The map shows a propane tank. It is not listed on the chemical inventory. If the propane tank stores > 200 cubic feet, it must be listed on the inventory. An on site inspection will be conducted to confirm/deny**
Eval Division: Orange County Environmental Health
Eval Program: HMRRP
Eval Source: CERS,

Eval General Type: Other/Unknown
Eval Date: 06-19-2019
Violations Found: No
Eval Type: Other, not routine, done by local agency
Eval Notes: The following document was received and accepted on CERS: - Site Map The following violation has been corrected: I632- Failure to complete

CON AGRA INC, GILROY FOODS DBA (Continued) **1000138654**

and electronically submit a site map with all required content There are no remaining outstanding violations. REMINDER: Please re-submit your HMBEP annually between January 1st March 1st.

Eval Division: Orange County Environmental Health
Eval Program: HMRRP
Eval Source: CERS,

Eval General Type: Compliance Evaluation Inspection
Eval Date: 09-02-2020
Violations Found: Yes
Eval Type: Routine done by local agency
Eval Notes: On site to conduct a closeout inspection. Observed the facility and inspected hazardous materials storage. The following materials were observed in amounts that meet or exceed the minimum volumes required for disclosure: - 499 gal propane + 4x20 gal propane - 2 x 55 gal Techno Color - 7 x 5 gal containers of diesel + 30 gal diesel - 1 x 55 gal glass coating - 10 x 200 cf oxygen
Eval Division: Orange County Environmental Health
Eval Program: HMRRP
Eval Source: CERS,

Eval General Type: Other/Unknown
Eval Date: 11-08-2018
Violations Found: No
Eval Type: Other, not routine, done by local agency
Eval Notes: Not reported
Eval Division: Orange County Environmental Health
Eval Program: HMRRP
Eval Source: CERS,

Eval General Type: Compliance Evaluation Inspection
Eval Date: 11-13-2018
Violations Found: No
Eval Type: Routine done by local agency
Eval Notes: On site for a routine hazardous waste inspection. Hazardous waste storage areas were inspected and it was determined that the facility does not produce hazardous waste at this time. The facility contracts with Domestic Uniform Rental, who manages rags containing solvent. Billing status will be updated to status 3. The facility currently stores a 55-gallon drum of used diesel labeled "For Cleaning Only" to clean equipment. Additionally, a 55-gallon drum of used oil is maintained on site and used to lubricate the press machine.
Eval Division: Orange County Environmental Health
Eval Program: HW
Eval Source: CERS,

Eval General Type: Compliance Evaluation Inspection
Eval Date: 12-15-2015
Violations Found: No
Eval Type: Routine done by local agency
Eval Notes: The purpose of this visit is to conduct a routine Hazardous Materials Disclosure inspection with Dien Nguyen. During the inspection the following was observed: Reviewed list of chemicals stored onsite and online. Reviewed training records onsite and online. The facility representative onsite stated that management. The operator is also aware that new staff must be trained on emergency response within six months of employment and then yearly after that. Reviewed Business

CON AGRA INC, GILROY FOODS DBA (Continued) **1000138654**

Emergency Plan / Plot Plan online. Completely reviewed and approved online CUPA form submittal on County of Orange eSubmit portal. For more information regarding Hazardous Materials Disclosure, or to sign up for our eNewsletter please visit http://www.occupainfo.com/

Eval Division: Orange County Environmental Health
Eval Program: HMRRP
Eval Source: CERS,

Eval General Type: Compliance Evaluation Inspection
Eval Date: 12-15-2015
Violations Found: Yes
Eval Type: Routine done by local agency
Eval Notes: Onsite to conduct a routine hazardous waste inspection. Met with Dien Nguyen. Inspected parts washer, waste ink/solvent, and machine oil. Waste storage area contained 7 x 55 gallon drums. Used oil drum appeared to be full. 2 waste ink solvent drums appeared to be full. Drums were provided with a lid, stored in a secure manner and appear to be in good condition. The operator completes a maintenance inspection on the drums on a weekly basis. A Hazardous Waste label was noted on all drums with the required identification. Municipal dumpster area did appear to contain hazardous waste. The dumpster had one 8 foot fluorescent lamp, one used oil filter and one antifreeze bottle that contained a small amount of liquid. Mr. Nguyen removed the items during the inspection. Perimeter of facility inspected - did not observe any water runoff or staining at this time. Hazardous Waste Emergency Response plan was available for review. Manifests and bills of lading for all [Truncated]

Eval Division: Orange County Environmental Health
Eval Program: HW
Eval Source: CERS,

Eval General Type: Other/Unknown
Eval Date: 04-22-2014
Violations Found: No
Eval Type: Other, not routine, done by local agency
Eval Notes: Reviewed HMBEP submission package on eSubmit Portal, DENIED. Request for re-submittal this date.

Eval Division: Orange County Environmental Health
Eval Program: HMRRP
Eval Source: CERS,

Eval General Type: Other/Unknown
Eval Date: 06-19-2019
Violations Found: No
Eval Type: Other, not routine, done by local agency
Eval Notes: The following documents were received and accepted in CERS: -Business Activities -Business Owner/Operator -Chemical Inventory -Emergency Response & Training Plans The following violations have been corrected: I169- Failure to complete and electronically submit hazardous material inventory forms information for all reportable hazardous materials on site at or above reportable quantities I239- Failure to provide initial and annual training to all employees in safety procedures in the event of a release or threatened release of a hazardous material The following violation remains outstanding and must be corrected immediately: I632- Failure to complete and electronically submit a site map with all required content

Eval Division: Orange County Environmental Health

CON AGRA INC, GILROY FOODS DBA (Continued) **1000138654**

Eval Program: HMRRP
Eval Source: CERS,

Coordinates:
Site ID: 434882
Facility Name: WESTMINSTER PRESS INC
Env Int Type Code: HMBP
Program ID: 10521865
Coord Name: Not reported
Ref Point Type Desc: Center of a facility or station.,
Latitude: 33.744090
Longitude: -117.933670

Affiliation:
Affiliation Type Desc: Environmental Contact
Entity Name: TRANG TANG
Entity Title: Not reported
Affiliation Address: 4906 W 1ST ST
Affiliation City: SANTA ANA
Affiliation State: CA
Affiliation Country: Not reported
Affiliation Zip: 92703
Affiliation Phone: ,

Affiliation Type Desc: Facility Mailing Address
Entity Name: Mailing Address
Entity Title: Not reported
Affiliation Address: 4906 W 1ST ST
Affiliation City: SANTA ANA
Affiliation State: CA
Affiliation Country: Not reported
Affiliation Zip: 92703
Affiliation Phone: ,

Affiliation Type Desc: Operator
Entity Name: GARY TANG
Entity Title: Not reported
Affiliation Address: Not reported
Affiliation City: Not reported
Affiliation State: Not reported
Affiliation Country: Not reported
Affiliation Zip: Not reported
Affiliation Phone: (714) 210-2888,

Affiliation Type Desc: Identification Signer
Entity Name: Linda Le
Entity Title: ACCOUNTANT
Affiliation Address: Not reported
Affiliation City: Not reported
Affiliation State: Not reported
Affiliation Country: Not reported
Affiliation Zip: Not reported
Affiliation Phone: ,

Affiliation Type Desc: Legal Owner
Entity Name: WESTMINSTER PRESS INC

CON AGRA INC, GILROY FOODS DBA (Continued) **1000138654**

Entity Title: Not reported
Affiliation Address: 4906 W 1ST ST
Affiliation City: SANTA ANA
Affiliation State: CA
Affiliation Country: United States
Affiliation Zip: 92703
Affiliation Phone: (714) 210-2888,

Affiliation Type Desc: CUPA District
Entity Name: Orange County Env Health
Entity Title: Not reported
Affiliation Address: 1241 East Dyer RoadSuite 120
Affiliation City: Santa Ana
Affiliation State: CA
Affiliation Country: Not reported
Affiliation Zip: 92705-5611
Affiliation Phone: (714) 433-6406,

Affiliation Type Desc: Document Preparer
Entity Name: Trang Tang
Entity Title: Not reported
Affiliation Address: Not reported
Affiliation City: Not reported
Affiliation State: Not reported
Affiliation Country: Not reported
Affiliation Zip: Not reported
Affiliation Phone: ,

Affiliation Type Desc: Parent Corporation
Entity Name: WESTMINSTER PRESS INC
Entity Title: Not reported
Affiliation Address: Not reported
Affiliation City: Not reported
Affiliation State: Not reported
Affiliation Country: Not reported
Affiliation Zip: Not reported
Affiliation Phone: ,

Name: CAL COMPACK FOODS
Address: 4906 W 1ST ST
City,State,Zip: SANTA ANA, CA 92702
Site ID: 862824
CERS ID: T10000018235
CERS Description: Cleanup Program Site

Affiliation:
Affiliation Type Desc: Local Agency Caseworker
Entity Name: IC SUPERVISOR - ORANGE COUNTY LOP
Entity Title: Not reported
Affiliation Address: 1241 E. DYER RD., SUITE 120
Affiliation City: SANTA ANA
Affiliation State: CA
Affiliation Country: Not reported
Affiliation Zip: Not reported
Affiliation Phone: ,

H59 **U C AUTO SERVICE** **UST FINDER RELEASE** **1029122049**
SSW **626 S NEWHOPE ST** **N/A**
1/4-1/2 **SANTA ANA, CA 92704**
0.379 mi.
2003 ft. **Site 1 of 3 in cluster H**

Relative: **Lower**

Actual: **63 ft.**

UST FINDER RELEASE:

Object ID:	66967
Facility ID:	Not reported
Lust ID:	CAT0605901746
Name:	U C AUTO SERVICE
Address:	626 S NEWHOPE ST
City,State,Zip:	SANTA ANA, CA 92704
Address Match Type:	PointAddress
Reported Date:	Not reported
Status:	No Further Action
Substance:	Not reported
Population within 1500ft:	3985
Domestic Wells within 1500ft:	12
Land Use:	Developed, Medium Intensity
Within SPA:	No
SPA PWS Facility ID:	Not reported
SPA Water Type:	Not reported
SPA Facility Type:	Not reported
SPA HUC12:	Not reported
Within WHPA:	Yes
WHPA PWS Facility ID:	CA3010053_14124
WHPA Water Type:	GW - Ground water
WHPA Facility Type:	WL - Well
WHPA HUC12:	180702010001
Within 100yr Floodplain:	No
Tribe:	Not reported
EPA Region:	9
NFA Letter 1:	Not reported
NFA Letter 2:	Not reported
NFA Letter 3:	Not reported
NFA Letter 4:	Not reported
Closed With Residual Contaminate:	Not reported
Coordinate Source:	Geocode
X Coord:	-117.92869
Y Coord:	33.7385100000001
Latitude:	33.7385099999999
Longitude:	-117.92869

H60 **U C AUTO SERVICE** **LUST** **U001578184**
SSW **626 S NEWHOPE ST** **SWEEPS UST** **N/A**
1/4-1/2 **SANTA ANA, CA 92704** **HIST UST**
0.379 mi. **Cortese**
2003 ft. **Site 2 of 3 in cluster H** **CERS**

Relative: **Lower**

Actual: **63 ft.**

LUST:

Name:	U C AUTO SERVICE
Address:	626 S NEWHOPE ST
City,State,Zip:	SANTA ANA, CA 92704
Lead Agency:	SANTA ANA RWQCB (REGION 8)
Case Type:	LUST Cleanup Site
Geo Track:	http://geotracker.waterboards.ca.gov/profile_report.asp?global_id=T0605901746
Global Id:	T0605901746
Latitude:	33.7385
Longitude:	-117.929055

U C AUTO SERVICE (Continued) **U001578184**

Status:	Completed - Case Closed
Status Date:	10/28/1998
Case Worker:	MG
RB Case Number:	083002445T
Local Agency:	SANTA ANA, CITY OF
File Location:	Not reported
Local Case Number:	Not reported
Potential Media Affect:	Aquifer used for drinking water supply
Potential Contaminants of Concern:	Gasoline
EPA Region:	9
Coordinate Source:	Google Geocode
Cuf Case:	YES
Quantity Released Gallons:	Not reported
Begin Date:	03/28/1994
Leak Reported Date:	04/08/1994
How Discovered:	Other Means
How Discovered Description:	Not reported
Discharge Source:	Not reported
Discharge Cause:	Not reported
Stop Method:	Not reported
Stop Description:	Not reported
No Further Action Date:	10/28/1998
CA Water Watershed Name:	Santa Ana River - Lower Santa Ana River - East Coastal Plain (801.11)
Dwr Groundwater Subbasin Name:	Coastal Plain Of Orange County (8-001)
Disadvantaged Community:	Not reported
CA Enviroscreen 3 Score:	56-60%
CA Enviroscreen 4 Score:	50-55%
Military DOD Site:	No
Facility Project Subtype:	Not reported
RWQCB Region:	SANTA ANA RWQCB (REGION 8)
Site History:	Not reported

LUST:

Global Id:	T0605901746
Contact Type:	Local Agency Caseworker
Contact Name:	CHRISTOPHER CIRAULO
Organization Name:	SANTA ANA, CITY OF
Address:	1439 S. BROADWAY
City:	SANTA ANA
Email:	cciraulo@santa-ana.org
Phone Number:	Not reported

Global Id:	T0605901746
Contact Type:	Regional Board Caseworker - Primary Caseworker
Contact Name:	MAILE SEEGER GEE
Organization Name:	SANTA ANA RWQCB (REGION 8)
Address:	3737 MAIN STREET, SUITE 500
City:	RIVERSIDE
Email:	maile.gee@waterboards.ca.gov
Phone Number:	9517824379

LUST:

Global Id:	T0605901746
Action Type:	Other
Date:	04/08/1994
Action:	Leak Reported

U C AUTO SERVICE (Continued) **U001578184**

Global Id: T0605901746
Action Type: ENFORCEMENT
Date: 10/28/1998
Action: Closure/No Further Action Letter

Global Id: T0605901746
Action Type: Other
Date: 03/28/1994
Action: Leak Discovery

LUST:
Global Id: T0605901746
Status: Open - Case Begin Date
Status Date: 03/28/1994

Global Id: T0605901746
Status: Open - Site Assessment
Status Date: 11/07/1995

Global Id: T0605901746
Status: Open - Remediation
Status Date: 06/16/1996

Global Id: T0605901746
Status: Open - Remediation
Status Date: 10/09/1996

Global Id: T0605901746
Status: Open - Verification Monitoring
Status Date: 01/13/1997

Global Id: T0605901746
Status: Completed - Case Closed
Status Date: 10/28/1998

SWEEPS UST:
Name: U C AUTO SERVICE
Address: 626 S NEWHOPE ST
City: SANTA ANA
Status: Not reported
Comp Number: 174
Number: Not reported
Board Of Equalization: Not reported
Referral Date: Not reported
Action Date: Not reported
Created Date: Not reported
Owner Tank Id: Not reported
SWRCB Tank Id: 30-020-000174-000001
Tank Status: Not reported
Capacity: 250
Active Date: Not reported
Tank Use: OIL
STG: WASTE
Content: WASTE OIL
Number Of Tanks: 4

U C AUTO SERVICE (Continued) **U001578184**

Name:	U C AUTO SERVICE
Address:	626 S NEWHOPE ST
City:	SANTA ANA
Status:	Not reported
Comp Number:	174
Number:	Not reported
Board Of Equalization:	Not reported
Referral Date:	Not reported
Action Date:	Not reported
Created Date:	Not reported
Owner Tank Id:	Not reported
SWRCB Tank Id:	30-020-000174-000002
Tank Status:	Not reported
Capacity:	10000
Active Date:	Not reported
Tank Use:	M.V. FUEL
STG:	PRODUCT
Content:	REG UNLEADED
Number Of Tanks:	Not reported

Name:	U C AUTO SERVICE
Address:	626 S NEWHOPE ST
City:	SANTA ANA
Status:	Not reported
Comp Number:	174
Number:	Not reported
Board Of Equalization:	Not reported
Referral Date:	Not reported
Action Date:	Not reported
Created Date:	Not reported
Owner Tank Id:	Not reported
SWRCB Tank Id:	30-020-000174-000003
Tank Status:	Not reported
Capacity:	10000
Active Date:	Not reported
Tank Use:	M.V. FUEL
STG:	PRODUCT
Content:	REG UNLEADED
Number Of Tanks:	Not reported

Name:	U C AUTO SERVICE
Address:	626 S NEWHOPE ST
City:	SANTA ANA
Status:	Not reported
Comp Number:	174
Number:	Not reported
Board Of Equalization:	Not reported
Referral Date:	Not reported
Action Date:	Not reported
Created Date:	Not reported
Owner Tank Id:	Not reported
SWRCB Tank Id:	30-020-000174-000004
Tank Status:	Not reported
Capacity:	10000
Active Date:	Not reported
Tank Use:	M.V. FUEL
STG:	PRODUCT

U C AUTO SERVICE (Continued) **U001578184**

Content: REG UNLEADED
Number Of Tanks: Not reported

HIST UST:
Name: GASCO SERVICE STATION #091
Address: 626 S NEWHOPE ST
City,State,Zip: SANTA ANA, CA 92704
File Number: Not reported
URL: Not reported
Region: STATE
Facility ID: 00000009441
Facility Type: Gas Station
Other Type: Not reported
Contact Name: PAUL MARTINEZ
Telephone: 7147759679
Owner Name: DESERT PETROLEUM, INC.
Owner Address: POST OFFICE BOX 1601
Owner City,St,Zip: OXNARD, CA 93032
Total Tanks: 0004

Tank Num: 001
Container Num: #4
Year Installed: Not reported
Tank Capacity: 00000280
Tank Used for: WASTE
Type of Fuel: WASTE OIL
Container Construction Thickness: 1/4
Leak Detection: None

Tank Num: 002
Container Num: #1
Year Installed: Not reported
Tank Capacity: 00010000
Tank Used for: PRODUCT
Type of Fuel: REGULAR
Container Construction Thickness: 1/4
Leak Detection: Stock Inventor

Tank Num: 003
Container Num: #2
Year Installed: Not reported
Tank Capacity: 00010000
Tank Used for: PRODUCT
Type of Fuel: 06
Container Construction Thickness: 1/4
Leak Detection: Stock Inventor

Tank Num: 004
Container Num: #3
Year Installed: Not reported
Tank Capacity: 00010000
Tank Used for: PRODUCT
Type of Fuel: UNLEADED
Container Construction Thickness: 1/4
Leak Detection: Stock Inventor

U C AUTO SERVICE (Continued) **U001578184**

CORTESE:

Name:	U C AUTO SERVICE
Address:	626 S NEWHOPE ST
City,State,Zip:	SANTA ANA, CA 92704
Region:	CORTESE
Envirostor Id:	Not reported
Global ID:	T0605901746
Site/Facility Type:	LUST CLEANUP SITE
Cleanup Status:	COMPLETED - CASE CLOSED
Status Date:	Not reported
Site Code:	Not reported
Latitude:	Not reported
Longitude:	Not reported
Owner:	Not reported
Enf Type:	Not reported
Swat R:	Not reported
Flag:	active
Order No:	Not reported
Waste Discharge System No:	Not reported
Effective Date:	Not reported
Region 2:	Not reported
WID Id:	Not reported
Solid Waste Id No:	Not reported
Waste Management Uit Name:	Not reported
File Name:	Active Open

CERS:

Name:	U C AUTO SERVICE
Address:	626 S NEWHOPE ST
City,State,Zip:	SANTA ANA, CA 92704
Site ID:	893533
CERS ID:	T0605901746
CERS Description:	Leaking Underground Storage Tank Cleanup Site

Affiliation:

Affiliation Type Desc:	Local Agency Caseworker
Entity Name:	CHRISTOPHER CIRAULO - SANTA ANA, CITY OF
Entity Title:	Not reported
Affiliation Address:	1439 S. BROADWAY
Affiliation City:	SANTA ANA
Affiliation State:	CA
Affiliation Country:	Not reported
Affiliation Zip:	Not reported
Affiliation Phone:	,

Affiliation Type Desc:	Regional Board Caseworker
Entity Name:	MAILE SEEGER GEE - SANTA ANA RWQCB (REGION 8)
Entity Title:	Not reported
Affiliation Address:	3737 MAIN STREET, SUITE 500
Affiliation City:	RIVERSIDE
Affiliation State:	CA
Affiliation Country:	Not reported
Affiliation Zip:	Not reported
Affiliation Phone:	9517824379,

H61 **U C AUTO SERVICE** **LUST** **S104758669**
SSW **626** **HIST CORTESE** **N/A**
1/4-1/2 **SANTA ANA, CA 92704**
0.379 mi.
2003 ft. **Site 3 of 3 in cluster H**

Relative: **Lower**

Actual: **63 ft.**

LUST REG 8:

Name:	U C AUTO SERVICE
Address:	626 NEWHOPE ST
City:	SANTA ANA
Region:	8
County:	Orange
Regional Board:	Santa Ana Region
Facility Status:	Case Closed
Case Number:	083002445T
Local Case Num:	Not reported
Case Type:	Aquifer affected
Substance:	Gasoline
Qty Leaked:	Not reported
Abate Method:	Excavate and Dispose - remove contaminated soil and dispose in approved site
Cross Street:	MCFADDEN
Enf Type:	Not reported
Funding:	Not reported
How Discovered:	OM
How Stopped:	Not reported
Leak Cause:	Not reported
Leak Source:	Not reported
Global ID:	T0605901746
How Stopped Date:	Not reported
Enter Date:	6/16/1994
Date Confirmation of Leak Began:	Not reported
Date Preliminary Assessment Began:	Not reported
Discover Date:	3/28/1994
Enforcement Date:	Not reported
Close Date:	10/28/1998
Date Prelim Assessment Workplan Submitted:	Not reported
Date Pollution Characterization Began:	11/7/1995
Date Remediation Plan Submitted:	6/16/1996
Date Remedial Action Underway:	10/9/1996
Date Post Remedial Action Monitoring:	1/13/1997
Enter Date:	6/16/1994
GW Qualifies:	Not reported
Soil Qualifies:	Not reported
Operator:	Not reported
Facility Contact:	Not reported
Interim:	Not reported
Oversite Program:	LUST
Latitude:	33.73827278
Longitude:	-117.9289312
MTBE Date:	2/15/1996
Max MTBE GW:	98
MTBE Concentration:	1
Max MTBE Soil:	Not reported
MTBE Fuel:	1
MTBE Tested:	MTBE Detected. Site tested for MTBE & MTBE detected
MTBE Class:	Not reported
Staff:	VJJ
Staff Initials:	JB

U C AUTO SERVICE (Continued) **S104758669**

Lead Agency: Regional Board
Local Agency: Santa Ana, Orange County
Hydr Basin #: COASTAL PLAIN OF ORA
Beneficial: Not reported
Priority: Not reported
Cleanup Fund Id: Not reported
Work Suspended: Not reported
Summary: CONTAMINATION FOUND DURING DRILLING. USTs ARE PLANNING TO BE REMOVED.

HIST CORTESE:
edr_fname: U C AUTO SERVICE
edr_fadd1: 626
City,State,Zip: SANTA ANA, CA 92704
Region: CORTESE
Facility County Code: 30
Reg By: LTNKA
Reg Id: 083002445T

I62 **PIEPER PROPERTY** **LUST** **S102435239**
ENE **101 HARBOR BLVD** **N/A**
1/4-1/2 **SANTA ANA, CA 92703**
0.389 mi.
2053 ft. **Site 1 of 3 in cluster I**

Relative:
Higher

Actual:
71 ft.

LUST REG 8:
Name: PIEPER PROPERTY
Address: 101 HARBOR BLVD
City: SANTA ANA
Region: 8
County: Orange
Regional Board: Santa Ana Region
Facility Status: Case Closed
Case Number: 083002376T
Local Case Num: Not reported
Case Type: Aquifer affected
Substance: Gasoline
Qty Leaked: Not reported
Abate Method: EDET
Cross Street: 1ST
Enf Type: Not reported
Funding: Not reported
How Discovered: Tank Closure
How Stopped: Not reported
Leak Cause: UNK
Leak Source: UNK
Global ID: T0605901710
How Stopped Date: 1/16/1993
Enter Date: 1/14/1994
Date Confirmation of Leak Began: Not reported
Date Preliminary Assessment Began: 5/15/1993
Discover Date: 1/16/1993
Enforcement Date: Not reported
Close Date: 9/1/1998
Date Prelim Assessment Workplan Submitted: 4/1/1993
Date Pollution Characterization Began: 6/25/1993
Date Remediation Plan Submitted: Not reported
Date Remedial Action Underway: 7/1/1995

PIEPER PROPERTY (Continued) **S102435239**

Date Post Remedial Action Monitoring:	Not reported
Enter Date:	1/14/1994
GW Qualifies:	Not reported
Soil Qualifies:	Not reported
Operator:	Not reported
Facility Contact:	Not reported
Interim:	Yes
Oversite Program:	LUST
Latitude:	33.74551417
Longitude:	-117.9198859
MTBE Date:	Not reported
Max MTBE GW:	Not reported
MTBE Concentration:	0
Max MTBE Soil:	Not reported
MTBE Fuel:	1
MTBE Tested:	Site NOT Tested for MTBE.Includes Unknown and Not Analyzed.
MTBE Class:	*
Staff:	TME
Staff Initials:	JB
Lead Agency:	Regional Board
Local Agency:	Santa Ana, Orange County
Hydr Basin #:	COASTAL PLAIN OF ORA
Beneficial:	Not reported
Priority:	Not reported
Cleanup Fund Id:	Not reported
Work Suspended:	Not reported
Summary:	RP HAS PETITIONED SWRCB FOR CLOSURE

I63 **PIEPER PROPERTY** **UST FINDER RELEASE** **1029091595**
ENE **101 N HARBOR BLVD** **N/A**
1/4-1/2 **SANTA ANA, CA 92703**
0.398 mi.
2099 ft. **Site 2 of 3 in cluster I**

Relative:
Higher

Actual:
72 ft.

UST FINDER RELEASE:

Object ID:	67117
Facility ID:	Not reported
Lust ID:	CAT0605901710
Name:	PIEPER PROPERTY
Address:	101 N HARBOR BLVD
City,State,Zip:	SANTA ANA, CA 92703
Address Match Type:	PointAddress
Reported Date:	Not reported
Status:	No Further Action
Substance:	Not reported
Population within 1500ft:	4643
Domestic Wells within 1500ft:	4
Land Use:	Developed, High Intensity
Within SPA:	No
SPA PWS Facility ID:	Not reported
SPA Water Type:	Not reported
SPA Facility Type:	Not reported
SPA HUC12:	Not reported
Within WHPA:	Yes
WHPA PWS Facility ID:	CA3010053_14124
WHPA Water Type:	GW - Ground water
WHPA Facility Type:	WL - Well
WHPA HUC12:	180702010001

PIEPER PROPERTY (Continued) **1029091595**

Within 100yr Floodplain:	No
Tribe:	Not reported
EPA Region:	9
NFA Letter 1:	Not reported
NFA Letter 2:	Not reported
NFA Letter 3:	Not reported
NFA Letter 4:	Not reported
Closed With Residual Contaminate:	Not reported
Coordinate Source:	Geocode
X Coord:	-117.92
Y Coord:	33.7454900000001
Latitude:	33.7454899999999
Longitude:	-117.92

I64 **PIEPER PROPERTY** **LUST** **S103975176**
ENE **101 N HARBOR BLVD** **Cortese** **N/A**
1/4-1/2 **SANTA ANA, CA 92703** **CERS**
0.398 mi.
2099 ft. **Site 3 of 3 in cluster I**

Relative: **Higher**
Actual: **72 ft.**

LUST:

Name:	PIEPER PROPERTY
Address:	101 N HARBOR BLVD
City,State,Zip:	SANTA ANA, CA 92703
Lead Agency:	SANTA ANA RWQCB (REGION 8)
Case Type:	LUST Cleanup Site
Geo Track:	http://geotracker.waterboards.ca.gov/profile_report.asp?global_id=T0605901710
Global Id:	T0605901710
Latitude:	33.745514172
Longitude:	-117.9198859
Status:	Completed - Case Closed
Status Date:	09/01/1998
Case Worker:	MAO
RB Case Number:	083002376T
Local Agency:	SANTA ANA, CITY OF
File Location:	Not reported
Local Case Number:	Not reported
Potential Media Affect:	Aquifer used for drinking water supply
Potential Contaminants of Concern:	Gasoline
EPA Region:	9
Coordinate Source:	* Historical Geocode - Exact Address Match
Cuf Case:	YES
Quantity Released Gallons:	Not reported
Begin Date:	01/16/1993
Leak Reported Date:	07/12/1993
How Discovered:	Tank Closure
How Discovered Description:	Not reported
Discharge Source:	Other
Discharge Cause:	Unknown
Stop Method:	Not reported
Stop Description:	Not reported
No Further Action Date:	09/01/1998
CA Water Watershed Name:	Santa Ana River - Lower Santa Ana River - East Coastal Plain (801.11)
Dwr Groundwater Subbasin Name:	Coastal Plain Of Orange County (8-001)
Disadvantaged Community:	Not reported
CA Enviroscreen 3 Score:	66-70%
CA Enviroscreen 4 Score:	80-85%
Military DOD Site:	No

PIEPER PROPERTY (Continued) **S103975176**

Facility Project Subtype: Not reported
RWQCB Region: SANTA ANA RWQCB (REGION 8)
Site History: Not reported

LUST:
Global Id: T0605901710
Contact Type: Local Agency Caseworker
Contact Name: CHRISTOPHER CIRAULO
Organization Name: SANTA ANA, CITY OF
Address: 1439 S. BROADWAY
City: SANTA ANA
Email: cciraulo@santa-ana.org
Phone Number: Not reported

Global Id: T0605901710
Contact Type: Regional Board Caseworker - Primary Caseworker
Contact Name: MIGUEL OVIEDO
Organization Name: SANTA ANA RWQCB (REGION 8)
Address: 3737 Main Street, Suite 500
City: RIVERSIDE
Email: miguel.oviedo@waterboards.ca.gov
Phone Number: 9517823238

LUST:
Global Id: T0605901710
Action Type: Other
Date: 07/12/1993
Action: Leak Reported

Global Id: T0605901710
Action Type: RESPONSE
Date: 01/24/1991
Action: Correspondence

Global Id: T0605901710
Action Type: RESPONSE
Date: 06/25/1993
Action: Soil and Water Investigation Report

Global Id: T0605901710
Action Type: RESPONSE
Date: 12/01/1993
Action: Site Assessment Report

Global Id: T0605901710
Action Type: ENFORCEMENT
Date: 09/01/1998
Action: Closure/No Further Action Letter

Global Id: T0605901710
Action Type: Other
Date: 01/16/1993
Action: Leak Stopped

Global Id: T0605901710
Action Type: Other
Date: 01/16/1993

PIEPER PROPERTY (Continued) **S103975176**

Action: Leak Discovery

LUST:
Global Id: T0605901710
Status: Open - Case Begin Date
Status Date: 01/16/1993

Global Id: T0605901710
Status: Open - Site Assessment
Status Date: 04/01/1993

Global Id: T0605901710
Status: Open - Site Assessment
Status Date: 05/15/1993

Global Id: T0605901710
Status: Open - Site Assessment
Status Date: 06/25/1993

Global Id: T0605901710
Status: Open - Remediation
Status Date: 07/01/1995

Global Id: T0605901710
Status: Completed - Case Closed
Status Date: 09/01/1998

CORTESE:
Name: PIEPER PROPERTY
Address: 101 N HARBOR BLVD
City,State,Zip: SANTA ANA, CA 92703
Region: CORTESE
Envirostor Id: Not reported
Global ID: T0605901710
Site/Facility Type: LUST CLEANUP SITE
Cleanup Status: COMPLETED - CASE CLOSED
Status Date: Not reported
Site Code: Not reported
Latitude: Not reported
Longitude: Not reported
Owner: Not reported
Enf Type: Not reported
Swat R: Not reported
Flag: active
Order No: Not reported
Waste Discharge System No: Not reported
Effective Date: Not reported
Region 2: Not reported
WID Id: Not reported
Solid Waste Id No: Not reported
Waste Management Uit Name: Not reported
File Name: Active Open

CERS:
Name: PIEPER PROPERTY

PIEPER PROPERTY (Continued) **S103975176**

Address: 101 N HARBOR BLVD
City,State,Zip: SANTA ANA, CA 92703
Site ID: 914434
CERS ID: T0605901710
CERS Description: Leaking Underground Storage Tank Cleanup Site

Affiliation:
Affiliation Type Desc: Regional Board Caseworker
Entity Name: MIGUEL OVIEDO - SANTA ANA RWQCB (REGION 8)
Entity Title: Not reported
Affiliation Address: 3737 Main Street, Suite 500
Affiliation City: RIVERSIDE
Affiliation State: CA
Affiliation Country: Not reported
Affiliation Zip: Not reported
Affiliation Phone: 9517823238,

Affiliation Type Desc: Local Agency Caseworker
Entity Name: CHRISTOPHER CIRAULO - SANTA ANA, CITY OF
Entity Title: Not reported
Affiliation Address: 1439 S. BROADWAY
Affiliation City: SANTA ANA
Affiliation State: CA
Affiliation Country: Not reported
Affiliation Zip: Not reported
Affiliation Phone: ,

65
NNE
1/2-1
0.775 mi.
4094 ft.

DICKS VACUUM TRUCK SERVICE
1122 N HARBOR BLVD
SANTA ANA, CA 92703

HWP **S104578426**
N/A

Relative:
Higher

Actual:
81 ft.

HWP:
EPA ID: CAL000121952
Name: DICKS VACUUM TRUCK SERVICE
Address: 1122 N HARBOR BLVD
Cleanup Status: CLOSED
Latitude: 33.75501
Longitude: -117.9205
Facility Type: Historical - Non-Operating
Facility Size: Not reported
Supervisor: Not reported
Site Code: 400085, 400667
Senate District: 34
Assembly District: 70
Public Information Officer: Not reported
Commercial Offsite Facility Types: Not reported
Project Manager Lead: Not reported
Project Manager: KATHERINE GOULD
Permit Type: RCRA
Permit Effective Date: Not reported
Permit Expiration Date: Not reported
Calenviroscreen Score: 86-90%
Total Planned Hours: Not reported
Total Planned Amount: Not reported
Total Actual Hours: Not reported

DICKS VACUUM TRUCK SERVICE (Continued) **S104578426**

Quarterly Update: Per Project Manager Robert Romero, this is the history of the facility: The facility requires corrective action. DTSC requested an RFI workplan from the facility. Three submittals were received, and all were found to be grossly deficient (last one recieved in 2001). The facility has been handled by the Geology, Permitting, and Corrective Action Branch (GPCAB) and Tiered Permitting Branch at different times. GPCAB has taken no further action on the facility, because enforcement action has not been effective in producing an acceptable workplan. 12/20/2016- Files obtained from the Cypress file room showed that this facility was a transporter only, and was never permitted. This facility was admin closed based on this information. Dick's Vacuum Truck Service (DVTS) is a small scale hazardous waste transporter which had clean up worked done.

Closure:

EPA ID:	CAL000121952
Facility Type:	Historical - Non-Operating
Facility Name:	DICKS VACUUM TRUCK SERVICE
Project Manager:	KATHERINE GOULD
Project Manager Lead:	Not reported
Supervisor:	Not reported
Facility Size:	Not reported
Facility Status:	CLOSED
Activity Type:	Closure Administrative
Final Date:	Not reported
Type:	RCRA
Title Description:	Never Permitted- Tiered Permitted Facility
Due Date:	Not reported
Comments:	Not reported
Unit Names:	Unit1
Event Description:	Closure Administrative - ISSUE CLOSURE VERIFICATION
Actual Date:	12/20/2016

Alias:

EPA ID:	CAL000121952
Facility Type:	Historical - Non-Operating
Facility Name:	DICKS VACUUM TRUCK SERVICE
Facility Status:	CLOSED
Project Manager:	KATHERINE GOULD
Project Manager Lead:	Not reported
Supervisor:	Not reported
Alias Type:	Project Code (Site Code)
Alias:	400085

EPA ID:	CAL000121952
Facility Type:	Historical - Non-Operating
Facility Name:	DICKS VACUUM TRUCK SERVICE
Facility Status:	CLOSED
Project Manager:	KATHERINE GOULD
Project Manager Lead:	Not reported
Supervisor:	Not reported
Alias Type:	Project Code (Site Code)
Alias:	400667

66
SSE
1/2-1
0.893 mi.
4714 ft.

ROY MITSUUCHI
15872 HARBOR BLVD
FOUNTAIN VALLEY, CA 92708

ENVIROSTOR **U001578380**
SCH **N/A**
HIST UST
CERS

Relative:
Lower

Actual:
62 ft.

ENVIROSTOR:

Name:	SMITH FARMS
Address:	15872 HARBOR BOULEVARD
City,State,Zip:	FOUNTAIN VALLEY, CA 92708
Facility ID:	30010018
Status:	Certified
Status Date:	06/08/2007
Site Code:	404414
Site Type:	School Cleanup
Site Type Detailed:	School
Acres:	5.75
NPL:	NO
Regulatory Agencies:	SMBRP
Lead Agency:	SMBRP
Program Manager:	Rana Georges
Supervisor:	Shahir Haddad
Division Branch:	Southern California Schools & Brownfields Outreach
Assembly:	70
Senate:	36
Special Program:	Not reported
Restricted Use:	NO
Site Mgmt Req:	NONE SPECIFIED
Funding:	School District
Latitude:	33.73195
Longitude:	-117.9190
APN:	144-431-01
Past Use:	AGRICULTURAL - ROW CROPS
Potential COC:	Dieldrin DDE Toxaphene DDT DDD
Confirmed COC:	NONE SPECIFIED
Potential Description:	SOIL
Alias Name:	ORANGE COE-COMMUNITY SCHOOL NO. 1
Alias Type:	Alternate Name
Alias Name:	ORANGE COUNTY DEPARTMENT OF EDUCATION
Alias Type:	Alternate Name
Alias Name:	SMITH FARMS
Alias Type:	Alternate Name
Alias Name:	144-431-01
Alias Type:	APN
Alias Name:	110033609325
Alias Type:	EPA (FRS #)
Alias Name:	404414
Alias Type:	Project Code (Site Code)
Alias Name:	30010018
Alias Type:	Envirostor ID Number

Completed Info:

Completed Area Name:	PROJECT WIDE
Completed Sub Area Name:	Not reported
Completed Document Type:	Certification
Completed Date:	06/08/2007
Comments:	DTSC completed site certification.
Completed Area Name:	PROJECT WIDE
Completed Sub Area Name:	Not reported

ROY MITSUUCHI (Continued) **U001578380**

Completed Document Type: Cost Recovery Closeout Memo
Completed Date: 06/08/2007
Comments: Completed.

Completed Area Name: PROJECT WIDE
Completed Sub Area Name: Not reported
Completed Document Type: Environmental Oversight Agreement
Completed Date: 10/27/2004
Comments: Not reported

Completed Area Name: PROJECT WIDE
Completed Sub Area Name: Not reported
Completed Document Type: Environmental Oversight Agreement
Completed Date: 01/27/2003
Comments: Not reported

Completed Area Name: PROJECT WIDE
Completed Sub Area Name: Not reported
Completed Document Type: School Cleanup Agreement
Completed Date: 01/05/2005
Comments: Not reported

Completed Area Name: PROJECT WIDE
Completed Sub Area Name: Not reported
Completed Document Type: CEQA - Notice of Exemption
Completed Date: 12/03/2004
Comments: Not reported

Completed Area Name: PROJECT WIDE
Completed Sub Area Name: Not reported
Completed Document Type: Technical Workplan
Completed Date: 09/12/2006
Comments: DTSC approved the TM for additional excavation and confirmation sampling.

Completed Area Name: PROJECT WIDE
Completed Sub Area Name: Not reported
Completed Document Type: Fieldwork
Completed Date: 12/02/2006
Comments: Field work completed including confirmation sampling.

Completed Area Name: PROJECT WIDE
Completed Sub Area Name: Not reported
Completed Document Type: Removal Action Completion Report
Completed Date: 06/04/2007
Comments: DTSC approved the RACR with a no further action determination.

Completed Area Name: PROJECT WIDE
Completed Sub Area Name: Not reported
Completed Document Type: 4.15 Request
Completed Date: 01/06/2005
Comments: Approved.

Completed Area Name: PROJECT WIDE
Completed Sub Area Name: Not reported
Completed Document Type: Public Notice
Completed Date: 04/02/2007

ROY MITSUUCHI (Continued) **U001578380**

Comments:	Approved. Will not be public noticed, due to the low public interest.
Completed Area Name:	PROJECT WIDE
Completed Sub Area Name:	Not reported
Completed Document Type:	Fieldwork
Completed Date:	09/12/2006
Comments:	DTSC approved the Tech Memo for additional excavation and confirmation samples.
Completed Area Name:	PROJECT WIDE
Completed Sub Area Name:	Not reported
Completed Document Type:	Removal Action Workplan
Completed Date:	12/03/2004
Comments:	Not reported
Completed Area Name:	PROJECT WIDE
Completed Sub Area Name:	Not reported
Completed Document Type:	Preliminary Endangerment Assessment Workplan
Completed Date:	03/06/2003
Comments:	Not reported
Completed Area Name:	PROJECT WIDE
Completed Sub Area Name:	Not reported
Completed Document Type:	Preliminary Endangerment Assessment Report
Completed Date:	04/20/2004
Comments:	Not reported
Completed Area Name:	PROJECT WIDE
Completed Sub Area Name:	Not reported
Completed Document Type:	Supplemental Site Investigation Report
Completed Date:	10/19/2004
Comments:	Not reported
Completed Area Name:	PROJECT WIDE
Completed Sub Area Name:	Not reported
Completed Document Type:	Technical Report
Completed Date:	04/14/2004
Comments:	Not reported
Completed Area Name:	PROJECT WIDE
Completed Sub Area Name:	Not reported
Completed Document Type:	Public Notice
Completed Date:	05/24/2006
Comments:	DTSC approved work notice to be distributed to public.
Future Area Name:	Not reported
Future Sub Area Name:	Not reported
Future Document Type:	Not reported
Future Due Date:	Not reported
Schedule Area Name:	Not reported
Schedule Sub Area Name:	Not reported
Schedule Document Type:	Not reported
Schedule Due Date:	Not reported
Schedule Revised Date:	Not reported

SCH:

ROY MITSUUCHI (Continued) **U001578380**

Name:	SMITH FARMS
Address:	15872 HARBOR BOULEVARD
City,State,Zip:	FOUNTAIN VALLEY, CA 92708
Facility ID:	30010018
Site Type:	School Cleanup
Site Type Detail:	School
Site Mgmt. Req.:	NONE SPECIFIED
Acres:	5.75
National Priorities List:	NO
Cleanup Oversight Agencies:	SMBRP
Lead Agency:	SMBRP
Lead Agency Description:	DTSC - Site Cleanup Program
Project Manager:	Rana Georges
Supervisor:	Shahir Haddad
Division Branch:	Southern California Schools & Brownfields Outreach
Site Code:	404414
Assembly:	70
Senate:	36
Special Program Status:	Not reported
Status:	Certified
Status Date:	06/08/2007
Restricted Use:	NO
Funding:	School District
Latitude:	33.73195
Longitude:	-117.9190
APN:	144-431-01
Past Use:	AGRICULTURAL - ROW CROPS
Potential COC:	Dieldrin, Dieldrin, DDE, Toxaphene, DDT, DDD
Confirmed COC:	NONE SPECIFIED
Potential Description:	SOIL
Alias Name:	ORANGE COE-COMMUNITY SCHOOL NO. 1
Alias Type:	Alternate Name
Alias Name:	ORANGE COUNTY DEPARTMENT OF EDUCATION
Alias Type:	Alternate Name
Alias Name:	SMITH FARMS
Alias Type:	Alternate Name
Alias Name:	144-431-01
Alias Type:	APN
Alias Name:	110033609325
Alias Type:	EPA (FRS #)
Alias Name:	404414
Alias Type:	Project Code (Site Code)
Alias Name:	30010018
Alias Type:	Envirostor ID Number

Completed Info:

Completed Area Name:	PROJECT WIDE
Completed Sub Area Name:	Not reported
Completed Document Type:	Certification
Completed Date:	06/08/2007
Comments:	DTSC completed site certification.
Completed Area Name:	PROJECT WIDE
Completed Sub Area Name:	Not reported
Completed Document Type:	Cost Recovery Closeout Memo
Completed Date:	06/08/2007
Comments:	Completed.

ROY MITSUUCHI (Continued) **U001578380**

Completed Area Name: PROJECT WIDE
Completed Sub Area Name: Not reported
Completed Document Type: Environmental Oversight Agreement
Completed Date: 10/27/2004
Comments: Not reported

Completed Area Name: PROJECT WIDE
Completed Sub Area Name: Not reported
Completed Document Type: Environmental Oversight Agreement
Completed Date: 01/27/2003
Comments: Not reported

Completed Area Name: PROJECT WIDE
Completed Sub Area Name: Not reported
Completed Document Type: School Cleanup Agreement
Completed Date: 01/05/2005
Comments: Not reported

Completed Area Name: PROJECT WIDE
Completed Sub Area Name: Not reported
Completed Document Type: CEQA - Notice of Exemption
Completed Date: 12/03/2004
Comments: Not reported

Completed Area Name: PROJECT WIDE
Completed Sub Area Name: Not reported
Completed Document Type: Technical Workplan
Completed Date: 09/12/2006
Comments: DTSC approved the TM for additional excavation and confirmation sampling.

Completed Area Name: PROJECT WIDE
Completed Sub Area Name: Not reported
Completed Document Type: Fieldwork
Completed Date: 12/02/2006
Comments: Field work completed including confirmation sampling.

Completed Area Name: PROJECT WIDE
Completed Sub Area Name: Not reported
Completed Document Type: Removal Action Completion Report
Completed Date: 06/04/2007
Comments: DTSC approved the RACR with a no further action determination.

Completed Area Name: PROJECT WIDE
Completed Sub Area Name: Not reported
Completed Document Type: 4.15 Request
Completed Date: 01/06/2005
Comments: Approved.

Completed Area Name: PROJECT WIDE
Completed Sub Area Name: Not reported
Completed Document Type: Public Notice
Completed Date: 04/02/2007
Comments: Approved. Will not be public noticed, due to the low public interest.

Completed Area Name: PROJECT WIDE
Completed Sub Area Name: Not reported

ROY MITSUUCHI (Continued) **U001578380**

Completed Document Type: Fieldwork
Completed Date: 09/12/2006
Comments: DTSC approved the Tech Memo for additional excavation and confirmation samples.

Completed Area Name: PROJECT WIDE
Completed Sub Area Name: Not reported
Completed Document Type: Removal Action Workplan
Completed Date: 12/03/2004
Comments: Not reported

Completed Area Name: PROJECT WIDE
Completed Sub Area Name: Not reported
Completed Document Type: Preliminary Endangerment Assessment Workplan
Completed Date: 03/06/2003
Comments: Not reported

Completed Area Name: PROJECT WIDE
Completed Sub Area Name: Not reported
Completed Document Type: Preliminary Endangerment Assessment Report
Completed Date: 04/20/2004
Comments: Not reported

Completed Area Name: PROJECT WIDE
Completed Sub Area Name: Not reported
Completed Document Type: Supplemental Site Investigation Report
Completed Date: 10/19/2004
Comments: Not reported

Completed Area Name: PROJECT WIDE
Completed Sub Area Name: Not reported
Completed Document Type: Technical Report
Completed Date: 04/14/2004
Comments: Not reported

Completed Area Name: PROJECT WIDE
Completed Sub Area Name: Not reported
Completed Document Type: Public Notice
Completed Date: 05/24/2006
Comments: DTSC approved work notice to be distributed to public.

Future Area Name: Not reported
Future Sub Area Name: Not reported
Future Document Type: Not reported
Future Due Date: Not reported
Schedule Area Name: Not reported
Schedule Sub Area Name: Not reported
Schedule Document Type: Not reported
Schedule Due Date: Not reported
Schedule Revised Date: Not reported

HIST UST:
Name: ROY MITSUUCHI
Address: 15872 HARBOR BLVD
City,State,Zip: FOUNTAIN VALLEY, CA 92708
File Number: 0002ed63
URL: https://documents.geotracker.waterboards.ca.gov/ustpdfs/pdf/0002ed63.pdf

ROY MITSUUCHI (Continued) **U001578380**

Region: STATE
Facility ID: 00000040858
Facility Type: Other
Other Type: FARM
Contact Name: ROY MITSUUCHI
Telephone: 7147752330
Owner Name: ROY MITSUUCHI
Owner Address: 1120 S. FIGUEROA
Owner City,St,Zip: SANTA ANA, CA 92704
Total Tanks: 0002

Tank Num: 001
Container Num: H841
Year Installed: 1950
Tank Capacity: 00000550
Tank Used for: PRODUCT
Type of Fuel: REGULAR
Container Construction Thickness: Not reported
Leak Detection: Visual

Tank Num: 002
Container Num: H842
Year Installed: 1950
Tank Capacity: 00000550
Tank Used for: PRODUCT
Type of Fuel: UNLEADED
Container Construction Thickness: Not reported
Leak Detection: Visual

Click here for Geo Tracker PDF:

CERS:
Name: SMITH FARMS
Address: 15872 HARBOR BOULEVARD
City,State,Zip: FOUNTAIN VALLEY, CA 92708
Site ID: 610150
CERS ID: 30010018
CERS Description: School Cleanup

Affiliation:
Affiliation Type Desc: Supervisor
Entity Name: Shahir Haddad
Entity Title: Not reported
Affiliation Address: Not reported
Affiliation City: Not reported
Affiliation State: Not reported
Affiliation Country: Not reported
Affiliation Zip: Not reported
Affiliation Phone: ,

Affiliation Type Desc: Lead Project Manager
Entity Name: Rana Georges
Entity Title: Not reported
Affiliation Address: Not reported
Affiliation City: Not reported
Affiliation State: Not reported
Affiliation Country: Not reported

ROY MITSUUCHI (Continued) **U001578380**

Affiliation Zip: Not reported
Affiliation Phone: ,

67
NW
1/2-1
0.956 mi.
5049 ft.

SELECT CIRCUITS **ENVIROSTOR** **S110494277**
10802 CAPITAL AVENUE #K **N/A**
GARDEN GROVE, CA 92643

Relative:
Higher

Actual:
68 ft.

ENVIROSTOR:
Name: SELECT CIRCUITS
Address: 10802 CAPITAL AVENUE #K
City,State,Zip: GARDEN GROVE, CA 92643
Facility ID: 71003052
Status: Inactive - Needs Evaluation
Status Date: Not reported
Site Code: Not reported
Site Type: Tiered Permit
Site Type Detailed: Tiered Permit
Acres: Not reported
NPL: NO
Regulatory Agencies: NONE SPECIFIED
Lead Agency: NONE SPECIFIED
Program Manager: Not reported
Supervisor: Not reported
Division Branch: Cleanup Cypress
Assembly: 70
Senate: 36
Special Program: Not reported
Restricted Use: NO
Site Mgmt Req: NONE SPECIFIED
Funding: Not reported
Latitude: 33.75347
Longitude: -117.9405
APN: NONE SPECIFIED
Past Use: NONE SPECIFIED
Potential COC: NONE SPECIFIED
Confirmed COC: NONE SPECIFIED
Potential Description: NONE SPECIFIED
Alias Name: CAD982464083
Alias Type: EPA Identification Number
Alias Name: 71003052
Alias Type: Envirostor ID Number

Completed Info:
Completed Area Name: PROJECT WIDE
Completed Sub Area Name: Not reported
Completed Document Type: Phase 1 Non-Submittal
Completed Date: 12/15/2000
Comments: Not reported

Future Area Name: Not reported
Future Sub Area Name: Not reported
Future Document Type: Not reported
Future Due Date: Not reported
Schedule Area Name: Not reported
Schedule Sub Area Name: Not reported

SELECT CIRCUITS (Continued) **S110494277**

Schedule Document Type: Not reported
Schedule Due Date: Not reported
Schedule Revised Date: Not reported

Count: 3 records.

ORPHAN SUMMARY

City	EDR ID	Site Name	Site Address	Zip	Database(s)
SANTA ANA	S114682237	SANTA ANA HONDA	2114 1ST ST		RGA LUST
SANTA ANA	1027784489	SANTA ANA TRANSMISSION SERVICE	2330 WEST 1ST STREET	92703	E MANIFEST
WESTIMINSTER	S105960465	WESTMINSTER TRACT NO. 2633	SOWELL AVENUE AND GOLDEN WEST.	92683	CA BOND EXP. PLAN

GOVERNMENT RECORDS SEARCHED / DATA CURRENCY TRACKING

To maintain currency of the following federal and state databases, EDR contacts the appropriate governmental agency on a monthly or quarterly basis, as required.

Number of Days to Update: Provides confirmation that EDR is reporting records that have been updated within 90 days from the date the government agency made the information available to the public.

STANDARD ENVIRONMENTAL RECORDS

Lists of Federal NPL (Superfund) sites

NPL: National Priority List

National Priorities List (Superfund). The NPL is a subset of CERCLIS and identifies over 1,200 sites for priority cleanup under the Superfund Program. NPL sites may encompass relatively large areas. As such, EDR provides polygon coverage for over 1,000 NPL site boundaries produced by EPA's Environmental Photographic Interpretation Center (EPIC) and regional EPA offices.

Date of Government Version: 09/25/2024
Date Data Arrived at EDR: 10/01/2024
Date Made Active in Reports: 10/23/2024
Number of Days to Update: 22

Source: EPA
Telephone: N/A
Last EDR Contact: 11/01/2024
Next Scheduled EDR Contact: 01/06/2025
Data Release Frequency: Quarterly

NPL Site Boundaries

Sources:

EPA's Environmental Photographic Interpretation Center (EPIC)
Telephone: 202-564-7333

EPA Region 1
Telephone 617-918-1143

EPA Region 3
Telephone 215-814-5418

EPA Region 4
Telephone 404-562-8033

EPA Region 5
Telephone 312-886-6686

EPA Region 10
Telephone 206-553-8665

EPA Region 6
Telephone: 214-655-6659

EPA Region 7
Telephone: 913-551-7247

EPA Region 8
Telephone: 303-312-6774

EPA Region 9
Telephone: 415-947-4246

Proposed NPL: Proposed National Priority List Sites

A site that has been proposed for listing on the National Priorities List through the issuance of a proposed rule in the Federal Register. EPA then accepts public comments on the site, responds to the comments, and places on the NPL those sites that continue to meet the requirements for listing.

Date of Government Version: 09/25/2024
Date Data Arrived at EDR: 10/01/2024
Date Made Active in Reports: 10/23/2024
Number of Days to Update: 22

Source: EPA
Telephone: N/A
Last EDR Contact: 11/01/2024
Next Scheduled EDR Contact: 01/06/2025
Data Release Frequency: Quarterly

NPL LIENS: Federal Superfund Liens

Federal Superfund Liens. Under the authority granted the USEPA by CERCLA of 1980, the USEPA has the authority to file liens against real property in order to recover remedial action expenditures or when the property owner received notification of potential liability. USEPA compiles a listing of filed notices of Superfund Liens.

Date of Government Version: 10/15/1991
Date Data Arrived at EDR: 02/02/1994
Date Made Active in Reports: 03/30/1994
Number of Days to Update: 56

Source: EPA
Telephone: 202-564-4267
Last EDR Contact: 08/15/2011
Next Scheduled EDR Contact: 11/28/2011
Data Release Frequency: No Update Planned

Lists of Federal Delisted NPL sites

Delisted NPL: National Priority List Deletions

The National Oil and Hazardous Substances Pollution Contingency Plan (NCP) establishes the criteria that the EPA uses to delete sites from the NPL. In accordance with 40 CFR 300.425.(e), sites may be deleted from the NPL where no further response is appropriate.

Date of Government Version: 09/25/2024
Date Data Arrived at EDR: 10/01/2024
Date Made Active in Reports: 10/23/2024
Number of Days to Update: 22

Source: EPA
Telephone: N/A
Last EDR Contact: 11/01/2024
Next Scheduled EDR Contact: 01/06/2025
Data Release Frequency: Quarterly

Lists of Federal sites subject to CERCLA removals and CERCLA orders

FEDERAL FACILITY: Federal Facility Site Information listing

A listing of National Priority List (NPL) and Base Realignment and Closure (BRAC) sites found in the Comprehensive Environmental Response, Compensation and Liability Information System (CERCLIS) Database where EPA Federal Facilities Restoration and Reuse Office is involved in cleanup activities.

Date of Government Version: 06/07/2024
Date Data Arrived at EDR: 06/25/2024
Date Made Active in Reports: 09/19/2024
Number of Days to Update: 86

Source: Environmental Protection Agency
Telephone: 703-603-8704
Last EDR Contact: 09/24/2024
Next Scheduled EDR Contact: 01/09/2025
Data Release Frequency: Varies

SEMS: Superfund Enterprise Management System

SEMS (Superfund Enterprise Management System) tracks hazardous waste sites, potentially hazardous waste sites, and remedial activities performed in support of EPA's Superfund Program across the United States. The list was formerly know as CERCLIS, renamed to SEMS by the EPA in 2015. The list contains data on potentially hazardous waste sites that have been reported to the USEPA by states, municipalities, private companies and private persons, pursuant to Section 103 of the Comprehensive Environmental Response, Compensation, and Liability Act (CERCLA). This dataset also contains sites which are either proposed to or on the National Priorities List (NPL) and the sites which are in the screening and assessment phase for possible inclusion on the NPL.

Date of Government Version: 09/25/2024
Date Data Arrived at EDR: 10/01/2024
Date Made Active in Reports: 10/23/2024
Number of Days to Update: 22

Source: EPA
Telephone: 800-424-9346
Last EDR Contact: 11/01/2024
Next Scheduled EDR Contact: 01/20/2025
Data Release Frequency: Quarterly

Lists of Federal CERCLA sites with NFRAP

SEMS-ARCHIVE: Superfund Enterprise Management System Archive

SEMS-ARCHIVE (Superfund Enterprise Management System Archive) tracks sites that have no further interest under the Federal Superfund Program based on available information. The list was formerly known as the CERCLIS-NFRAP, renamed to SEMS ARCHIVE by the EPA in 2015. EPA may perform a minimal level of assessment work at a site while it is archived if site conditions change and/or new information becomes available. Archived sites have been removed and archived from the inventory of SEMS sites. Archived status indicates that, to the best of EPA's knowledge, assessment at a site has been completed and that EPA has determined no further steps will be taken to list the site on the National Priorities List (NPL), unless information indicates this decision was not appropriate or other considerations require a recommendation for listing at a later time. The decision does not necessarily mean that there is no hazard associated with a given site; it only means that. based upon available information, the location is not judged to be potential NPL site.

Date of Government Version: 09/25/2024
Date Data Arrived at EDR: 10/01/2024
Date Made Active in Reports: 10/23/2024
Number of Days to Update: 22

Source: EPA
Telephone: 800-424-9346
Last EDR Contact: 11/01/2024
Next Scheduled EDR Contact: 01/20/2025
Data Release Frequency: Quarterly

Lists of Federal RCRA facilities undergoing Corrective Action

CORRACTS: Corrective Action Report

CORRACTS identifies hazardous waste handlers with RCRA corrective action activity.

Date of Government Version: 06/03/2024
Date Data Arrived at EDR: 06/07/2024
Date Made Active in Reports: 06/20/2024
Number of Days to Update: 13

Source: EPA
Telephone: 800-424-9346
Last EDR Contact: 09/17/2024
Next Scheduled EDR Contact: 12/30/2024
Data Release Frequency: Quarterly

Lists of Federal RCRA TSD facilities

RCRA-TSDF: RCRA - Treatment, Storage and Disposal

RCRAInfo is EPA's comprehensive information system, providing access to data supporting the Resource Conservation and Recovery Act (RCRA) of 1976 and the Hazardous and Solid Waste Amendments (HSWA) of 1984. The database includes selective information on sites which generate, transport, store, treat and/or dispose of hazardous waste as defined by the Resource Conservation and Recovery Act (RCRA). Transporters are individuals or entities that move hazardous waste from the generator offsite to a facility that can recycle, treat, store, or dispose of the waste. TSDFs treat, store, or dispose of the waste.

Date of Government Version: 06/03/2024
Date Data Arrived at EDR: 06/07/2024
Date Made Active in Reports: 06/20/2024
Number of Days to Update: 13

Source: Environmental Protection Agency
Telephone: (415) 495-8895
Last EDR Contact: 09/17/2024
Next Scheduled EDR Contact: 12/30/2024
Data Release Frequency: Quarterly

Lists of Federal RCRA generators

RCRA-LQG: RCRA - Large Quantity Generators

RCRAInfo is EPA's comprehensive information system, providing access to data supporting the Resource Conservation and Recovery Act (RCRA) of 1976 and the Hazardous and Solid Waste Amendments (HSWA) of 1984. The database includes selective information on sites which generate, transport, store, treat and/or dispose of hazardous waste as defined by the Resource Conservation and Recovery Act (RCRA). Large quantity generators (LQGs) generate over 1,000 kilograms (kg) of hazardous waste, or over 1 kg of acutely hazardous waste per month.

Date of Government Version: 06/03/2024
Date Data Arrived at EDR: 06/07/2024
Date Made Active in Reports: 06/20/2024
Number of Days to Update: 13

Source: Environmental Protection Agency
Telephone: (415) 495-8895
Last EDR Contact: 09/17/2024
Next Scheduled EDR Contact: 12/30/2024
Data Release Frequency: Quarterly

RCRA-SQG: RCRA - Small Quantity Generators

RCRAInfo is EPA's comprehensive information system, providing access to data supporting the Resource Conservation and Recovery Act (RCRA) of 1976 and the Hazardous and Solid Waste Amendments (HSWA) of 1984. The database includes selective information on sites which generate, transport, store, treat and/or dispose of hazardous waste as defined by the Resource Conservation and Recovery Act (RCRA). Small quantity generators (SQGs) generate between 100 kg and 1,000 kg of hazardous waste per month.

Date of Government Version: 06/03/2024
Date Data Arrived at EDR: 06/07/2024
Date Made Active in Reports: 06/20/2024
Number of Days to Update: 13

Source: Environmental Protection Agency
Telephone: (415) 495-8895
Last EDR Contact: 09/17/2024
Next Scheduled EDR Contact: 12/30/2024
Data Release Frequency: Quarterly

RCRA-VSQG: RCRA - Very Small Quantity Generators (Formerly Conditionally Exempt Small Quantity Generators)

RCRAInfo is EPA's comprehensive information system, providing access to data supporting the Resource Conservation and Recovery Act (RCRA) of 1976 and the Hazardous and Solid Waste Amendments (HSWA) of 1984. The database includes selective information on sites which generate, transport, store, treat and/or dispose of hazardous waste as defined by the Resource Conservation and Recovery Act (RCRA). Very small quantity generators (VSQGs) generate less than 100 kg of hazardous waste, or less than 1 kg of acutely hazardous waste per month.

Date of Government Version: 06/03/2024
Date Data Arrived at EDR: 06/07/2024
Date Made Active in Reports: 06/20/2024
Number of Days to Update: 13

Source: Environmental Protection Agency
Telephone: (415) 495-8895
Last EDR Contact: 09/17/2024
Next Scheduled EDR Contact: 12/30/2024
Data Release Frequency: Quarterly

Federal institutional controls / engineering controls registries

LUCIS: Land Use Control Information System

LUCIS contains records of land use control information pertaining to the former Navy Base Realignment and Closure properties.

Date of Government Version: 07/15/2024
Date Data Arrived at EDR: 07/17/2024
Date Made Active in Reports: 10/09/2024
Number of Days to Update: 84

Source: Department of the Navy
Telephone: 843-820-7326
Last EDR Contact: 10/30/2024
Next Scheduled EDR Contact: 02/17/2025
Data Release Frequency: Varies

US ENG CONTROLS: Engineering Controls Sites List

A listing of sites with engineering controls in place. Engineering controls include various forms of caps, building foundations, liners, and treatment methods to create pathway elimination for regulated substances to enter environmental media or effect human health.

Date of Government Version: 07/24/2024
Date Data Arrived at EDR: 08/08/2024
Date Made Active in Reports: 08/15/2024
Number of Days to Update: 7

Source: Environmental Protection Agency
Telephone: 703-603-0695
Last EDR Contact: 08/08/2024
Next Scheduled EDR Contact: 12/02/2024
Data Release Frequency: Varies

US INST CONTROLS: Institutional Controls Sites List

A listing of sites with institutional controls in place. Institutional controls include administrative measures, such as groundwater use restrictions, construction restrictions, property use restrictions, and post remediation care requirements intended to prevent exposure to contaminants remaining on site. Deed restrictions are generally required as part of the institutional controls.

Date of Government Version: 07/24/2024
Date Data Arrived at EDR: 08/08/2024
Date Made Active in Reports: 08/15/2024
Number of Days to Update: 7

Source: Environmental Protection Agency
Telephone: 703-603-0695
Last EDR Contact: 08/08/2024
Next Scheduled EDR Contact: 12/02/2024
Data Release Frequency: Varies

Federal ERNS list

ERNS: Emergency Response Notification System

Emergency Response Notification System. ERNS records and stores information on reported releases of oil and hazardous substances.

Date of Government Version: 06/11/2024
Date Data Arrived at EDR: 06/17/2024
Date Made Active in Reports: 09/04/2024
Number of Days to Update: 79

Source: National Response Center, United States Coast Guard
Telephone: 202-267-2180
Last EDR Contact: 09/17/2024
Next Scheduled EDR Contact: 12/30/2024
Data Release Frequency: Quarterly

Lists of state- and tribal (Superfund) equivalent sites

RESPONSE: State Response Sites

Identifies confirmed release sites where DTSC is involved in remediation, either in a lead or oversight capacity. These confirmed release sites are generally high-priority and high potential risk.

Date of Government Version: 07/22/2024
Date Data Arrived at EDR: 07/22/2024
Date Made Active in Reports: 10/09/2024
Number of Days to Update: 79

Source: Department of Toxic Substances Control
Telephone: 916-323-3400
Last EDR Contact: 10/22/2024
Next Scheduled EDR Contact: 02/03/2025
Data Release Frequency: Quarterly

Lists of state- and tribal hazardous waste facilities

ENVIROSTOR: EnviroStor Database

The Department of Toxic Substances Control's (DTSC's) Site Mitigation and Brownfields Reuse Program's (SMBRP's) EnviroStor database identifes sites that have known contamination or sites for which there may be reasons to investigate further. The database includes the following site types: Federal Superfund sites (National Priorities List (NPL)); State Response, including Military Facilities and State Superfund; Voluntary Cleanup; and School sites. EnviroStor provides similar information to the information that was available in CalSites, and provides additional site information, including, but not limited to, identification of formerly-contaminated properties that have been released for reuse, properties where environmental deed restrictions have been recorded to prevent inappropriate land uses, and risk characterization information that is used to assess potential impacts to public health and the environment at contaminated sites.

Date of Government Version: 07/22/2024
Date Data Arrived at EDR: 07/22/2024
Date Made Active in Reports: 10/09/2024
Number of Days to Update: 79

Source: Department of Toxic Substances Control
Telephone: 916-323-3400
Last EDR Contact: 10/22/2024
Next Scheduled EDR Contact: 02/03/2025
Data Release Frequency: Quarterly

Lists of state and tribal landfills and solid waste disposal facilities

SWF/LF (SWIS): Solid Waste Information System

Active, Closed and Inactive Landfills. SWF/LF records typically contain an inve ntory of solid waste disposal facilities or landfills. These may be active or i nactive facilities or open dumps that failed to meet RCRA Section 4004 criteria for solid waste landfills or disposal sites.

Date of Government Version: 08/05/2024
Date Data Arrived at EDR: 08/06/2024
Date Made Active in Reports: 10/28/2024
Number of Days to Update: 83

Source: Department of Resources Recycling and Recovery
Telephone: 916-341-6320
Last EDR Contact: 11/06/2024
Next Scheduled EDR Contact: 02/17/2025
Data Release Frequency: Quarterly

Lists of state and tribal leaking storage tanks

LUST REG 3: Leaking Underground Storage Tank Database
Leaking Underground Storage Tank locations. Monterey, San Benito, San Luis Obispo, Santa Barbara, Santa Cruz counties.

Date of Government Version: 05/19/2003
Date Data Arrived at EDR: 05/19/2003
Date Made Active in Reports: 06/02/2003
Number of Days to Update: 14

Source: California Regional Water Quality Control Board Central Coast Region (3)
Telephone: 805-542-4786
Last EDR Contact: 07/18/2011
Next Scheduled EDR Contact: 10/31/2011
Data Release Frequency: No Update Planned

LUST REG 4: Underground Storage Tank Leak List
Los Angeles, Ventura counties. For more current information, please refer to the State Water Resources Control Board's LUST database.

Date of Government Version: 09/07/2004
Date Data Arrived at EDR: 09/07/2004
Date Made Active in Reports: 10/12/2004
Number of Days to Update: 35

Source: California Regional Water Quality Control Board Los Angeles Region (4)
Telephone: 213-576-6710
Last EDR Contact: 09/06/2011
Next Scheduled EDR Contact: 12/19/2011
Data Release Frequency: No Update Planned

LUST REG 5: Leaking Underground Storage Tank Database
Leaking Underground Storage Tank locations. Alameda, Alpine, Amador, Butte, Colusa, Contra Costa, Calveras, El Dorado, Fresno, Glenn, Kern, Kings, Lake, Lassen, Madera, Mariposa, Merced, Modoc, Napa, Nevada, Placer, Plumas, Sacramento, San Joaquin, Shasta, Solano, Stanislaus, Sutter, Tehama, Tulare, Tuolumne, Yolo, Yuba counties.

Date of Government Version: 07/01/2008
Date Data Arrived at EDR: 07/22/2008
Date Made Active in Reports: 07/31/2008
Number of Days to Update: 9

Source: California Regional Water Quality Control Board Central Valley Region (5)
Telephone: 916-464-4834
Last EDR Contact: 07/01/2011
Next Scheduled EDR Contact: 10/17/2011
Data Release Frequency: No Update Planned

LUST REG 7: Leaking Underground Storage Tank Case Listing
Leaking Underground Storage Tank locations. Imperial, Riverside, San Diego, Santa Barbara counties.

Date of Government Version: 02/26/2004
Date Data Arrived at EDR: 02/26/2004
Date Made Active in Reports: 03/24/2004
Number of Days to Update: 27

Source: California Regional Water Quality Control Board Colorado River Basin Region (7)
Telephone: 760-776-8943
Last EDR Contact: 08/01/2011
Next Scheduled EDR Contact: 11/14/2011
Data Release Frequency: No Update Planned

LUST: Leaking Underground Fuel Tank Report (GEOTRACKER)
Leaking Underground Storage Tank (LUST) Sites included in GeoTracker. GeoTracker is the Water Boards data management system for sites that impact, or have the potential to impact, water quality in California, with emphasis on groundwater.

Date of Government Version: 08/28/2024
Date Data Arrived at EDR: 08/28/2024
Date Made Active in Reports: 08/30/2024
Number of Days to Update: 2

Source: State Water Resources Control Board
Telephone: see region list
Last EDR Contact: 08/28/2024
Next Scheduled EDR Contact: 12/16/2024
Data Release Frequency: Quarterly

LUST REG 2: Fuel Leak List
Leaking Underground Storage Tank locations. Alameda, Contra Costa, Marin, Napa, San Francisco, San Mateo, Santa Clara, Solano, Sonoma counties.

Date of Government Version: 09/30/2004
Date Data Arrived at EDR: 10/20/2004
Date Made Active in Reports: 11/19/2004
Number of Days to Update: 30

Source: California Regional Water Quality Control Board San Francisco Bay Region (2)
Telephone: 510-622-2433
Last EDR Contact: 09/19/2011
Next Scheduled EDR Contact: 01/02/2012
Data Release Frequency: No Update Planned

LUST REG 1: Active Toxic Site Investigation
Del Norte, Humboldt, Lake, Mendocino, Modoc, Siskiyou, Sonoma, Trinity counties. For more current information, please refer to the State Water Resources Control Board's LUST database.

Date of Government Version: 02/01/2001
Date Data Arrived at EDR: 02/28/2001
Date Made Active in Reports: 03/29/2001
Number of Days to Update: 29
Source: California Regional Water Quality Control Board North Coast (1)
Telephone: 707-570-3769
Last EDR Contact: 08/01/2011
Next Scheduled EDR Contact: 11/14/2011
Data Release Frequency: No Update Planned

LUST REG 6V: Leaking Underground Storage Tank Case Listing
Leaking Underground Storage Tank locations. Inyo, Kern, Los Angeles, Mono, San Bernardino counties.

Date of Government Version: 06/07/2005
Date Data Arrived at EDR: 06/07/2005
Date Made Active in Reports: 06/29/2005
Number of Days to Update: 22
Source: California Regional Water Quality Control Board Victorville Branch Office (6)
Telephone: 760-241-7365
Last EDR Contact: 09/12/2011
Next Scheduled EDR Contact: 12/26/2011
Data Release Frequency: No Update Planned

LUST REG 8: Leaking Underground Storage Tanks
California Regional Water Quality Control Board Santa Ana Region (8). For more current information, please refer to the State Water Resources Control Board's LUST database.

Date of Government Version: 02/14/2005
Date Data Arrived at EDR: 02/15/2005
Date Made Active in Reports: 03/28/2005
Number of Days to Update: 41
Source: California Regional Water Quality Control Board Santa Ana Region (8)
Telephone: 909-782-4496
Last EDR Contact: 08/15/2011
Next Scheduled EDR Contact: 11/28/2011
Data Release Frequency: No Update Planned

LUST REG 6L: Leaking Underground Storage Tank Case Listing
For more current information, please refer to the State Water Resources Control Board's LUST database.

Date of Government Version: 09/09/2003
Date Data Arrived at EDR: 09/10/2003
Date Made Active in Reports: 10/07/2003
Number of Days to Update: 27
Source: California Regional Water Quality Control Board Lahontan Region (6)
Telephone: 530-542-5572
Last EDR Contact: 09/12/2011
Next Scheduled EDR Contact: 12/26/2011
Data Release Frequency: No Update Planned

LUST REG 9: Leaking Underground Storage Tank Report
Orange, Riverside, San Diego counties. For more current information, please refer to the State Water Resources Control Board's LUST database.

Date of Government Version: 03/01/2001
Date Data Arrived at EDR: 04/23/2001
Date Made Active in Reports: 05/21/2001
Number of Days to Update: 28
Source: California Regional Water Quality Control Board San Diego Region (9)
Telephone: 858-637-5595
Last EDR Contact: 09/26/2011
Next Scheduled EDR Contact: 01/09/2012
Data Release Frequency: No Update Planned

INDIAN LUST R5: Leaking Underground Storage Tanks on Indian Land
Leaking underground storage tanks located on Indian Land in Michigan, Minnesota and Wisconsin.

Date of Government Version: 04/11/2024
Date Data Arrived at EDR: 05/30/2024
Date Made Active in Reports: 08/28/2024
Number of Days to Update: 90
Source: EPA, Region 5
Telephone: 312-886-7439
Last EDR Contact: 10/16/2024
Next Scheduled EDR Contact: 01/27/2025
Data Release Frequency: Varies

INDIAN LUST R6: Leaking Underground Storage Tanks on Indian Land
LUSTs on Indian land in New Mexico and Oklahoma.

Date of Government Version: 05/07/2024
Date Data Arrived at EDR: 05/30/2024
Date Made Active in Reports: 08/28/2024
Number of Days to Update: 90

Source: EPA Region 6
Telephone: 214-665-6597
Last EDR Contact: 10/16/2024
Next Scheduled EDR Contact: 01/27/2025
Data Release Frequency: Varies

INDIAN LUST R8: Leaking Underground Storage Tanks on Indian Land
LUSTs on Indian land in Colorado, Montana, North Dakota, South Dakota, Utah and Wyoming.

Date of Government Version: 05/07/2024
Date Data Arrived at EDR: 05/30/2024
Date Made Active in Reports: 08/28/2024
Number of Days to Update: 90

Source: EPA Region 8
Telephone: 303-312-6271
Last EDR Contact: 10/16/2024
Next Scheduled EDR Contact: 01/27/2025
Data Release Frequency: Varies

INDIAN LUST R10: Leaking Underground Storage Tanks on Indian Land
LUSTs on Indian land in Alaska, Idaho, Oregon and Washington.

Date of Government Version: 05/07/2024
Date Data Arrived at EDR: 05/30/2024
Date Made Active in Reports: 08/28/2024
Number of Days to Update: 90

Source: EPA Region 10
Telephone: 206-553-2857
Last EDR Contact: 10/16/2024
Next Scheduled EDR Contact: 01/27/2025
Data Release Frequency: Varies

INDIAN LUST R1: Leaking Underground Storage Tanks on Indian Land
A listing of leaking underground storage tank locations on Indian Land.

Date of Government Version: 05/07/2024
Date Data Arrived at EDR: 05/30/2024
Date Made Active in Reports: 08/28/2024
Number of Days to Update: 90

Source: EPA Region 1
Telephone: 617-918-1313
Last EDR Contact: 10/16/2024
Next Scheduled EDR Contact: 01/27/2025
Data Release Frequency: Varies

INDIAN LUST R4: Leaking Underground Storage Tanks on Indian Land
LUSTs on Indian land in Florida, Mississippi and North Carolina.

Date of Government Version: 05/07/2024
Date Data Arrived at EDR: 05/30/2024
Date Made Active in Reports: 08/28/2024
Number of Days to Update: 90

Source: EPA Region 4
Telephone: 404-562-8677
Last EDR Contact: 10/16/2024
Next Scheduled EDR Contact: 01/27/2025
Data Release Frequency: Varies

INDIAN LUST R9: Leaking Underground Storage Tanks on Indian Land
LUSTs on Indian land in Arizona, California, New Mexico and Nevada

Date of Government Version: 05/07/2024
Date Data Arrived at EDR: 05/30/2024
Date Made Active in Reports: 08/28/2024
Number of Days to Update: 90

Source: Environmental Protection Agency
Telephone: 415-972-3372
Last EDR Contact: 10/16/2024
Next Scheduled EDR Contact: 01/27/2025
Data Release Frequency: Varies

INDIAN LUST R7: Leaking Underground Storage Tanks on Indian Land
LUSTs on Indian land in Iowa, Kansas, and Nebraska

Date of Government Version: 05/07/2024
Date Data Arrived at EDR: 05/30/2024
Date Made Active in Reports: 08/28/2024
Number of Days to Update: 90

Source: EPA Region 7
Telephone: 913-551-7003
Last EDR Contact: 10/16/2024
Next Scheduled EDR Contact: 01/27/2025
Data Release Frequency: Varies

CPS-SLIC: Statewide SLIC Cases (GEOTRACKER)

Cleanup Program Sites (CPS; also known as Site Cleanups [SC] and formerly known as Spills, Leaks, Investigations, and Cleanups [SLIC] sites) included in GeoTracker. GeoTracker is the Water Boards data management system for sites that impact, or have the potential to impact, water quality in California, with emphasis on groundwater.

Date of Government Version: 08/28/2024
Date Data Arrived at EDR: 08/28/2024
Date Made Active in Reports: 08/29/2024
Number of Days to Update: 1

Source: State Water Resources Control Board
Telephone: 866-480-1028
Last EDR Contact: 08/28/2024
Next Scheduled EDR Contact: 12/16/2024
Data Release Frequency: Varies

SLIC REG 1: Active Toxic Site Investigations

The SLIC (Spills, Leaks, Investigations and Cleanup) program is designed to protect and restore water quality from spills, leaks, and similar discharges.

Date of Government Version: 04/03/2003
Date Data Arrived at EDR: 04/07/2003
Date Made Active in Reports: 04/25/2003
Number of Days to Update: 18

Source: California Regional Water Quality Control Board, North Coast Region (1)
Telephone: 707-576-2220
Last EDR Contact: 08/01/2011
Next Scheduled EDR Contact: 11/14/2011
Data Release Frequency: No Update Planned

SLIC REG 2: Spills, Leaks, Investigation & Cleanup Cost Recovery Listing

The SLIC (Spills, Leaks, Investigations and Cleanup) program is designed to protect and restore water quality from spills, leaks, and similar discharges.

Date of Government Version: 09/30/2004
Date Data Arrived at EDR: 10/20/2004
Date Made Active in Reports: 11/19/2004
Number of Days to Update: 30

Source: Regional Water Quality Control Board San Francisco Bay Region (2)
Telephone: 510-286-0457
Last EDR Contact: 09/19/2011
Next Scheduled EDR Contact: 01/02/2012
Data Release Frequency: No Update Planned

SLIC REG 3: Spills, Leaks, Investigation & Cleanup Cost Recovery Listing

The SLIC (Spills, Leaks, Investigations and Cleanup) program is designed to protect and restore water quality from spills, leaks, and similar discharges.

Date of Government Version: 05/18/2006
Date Data Arrived at EDR: 05/18/2006
Date Made Active in Reports: 06/15/2006
Number of Days to Update: 28

Source: California Regional Water Quality Control Board Central Coast Region (3)
Telephone: 805-549-3147
Last EDR Contact: 07/18/2011
Next Scheduled EDR Contact: 10/31/2011
Data Release Frequency: No Update Planned

SLIC REG 4: Spills, Leaks, Investigation & Cleanup Cost Recovery Listing

The SLIC (Spills, Leaks, Investigations and Cleanup) program is designed to protect and restore water quality from spills, leaks, and similar discharges.

Date of Government Version: 11/17/2004
Date Data Arrived at EDR: 11/18/2004
Date Made Active in Reports: 01/04/2005
Number of Days to Update: 47

Source: Region Water Quality Control Board Los Angeles Region (4)
Telephone: 213-576-6600
Last EDR Contact: 07/01/2011
Next Scheduled EDR Contact: 10/17/2011
Data Release Frequency: No Update Planned

SLIC REG 5: Spills, Leaks, Investigation & Cleanup Cost Recovery Listing

The SLIC (Spills, Leaks, Investigations and Cleanup) program is designed to protect and restore water quality from spills, leaks, and similar discharges.

Date of Government Version: 04/01/2005
Date Data Arrived at EDR: 04/05/2005
Date Made Active in Reports: 04/21/2005
Number of Days to Update: 16

Source: Regional Water Quality Control Board Central Valley Region (5)
Telephone: 916-464-3291
Last EDR Contact: 09/12/2011
Next Scheduled EDR Contact: 12/26/2011
Data Release Frequency: No Update Planned

SLIC REG 6V: Spills, Leaks, Investigation & Cleanup Cost Recovery Listing
The SLIC (Spills, Leaks, Investigations and Cleanup) program is designed to protect and restore water quality from spills, leaks, and similar discharges.

Date of Government Version: 05/24/2005
Date Data Arrived at EDR: 05/25/2005
Date Made Active in Reports: 06/16/2005
Number of Days to Update: 22

Source: Regional Water Quality Control Board, Victorville Branch
Telephone: 619-241-6583
Last EDR Contact: 08/15/2011
Next Scheduled EDR Contact: 11/28/2011
Data Release Frequency: No Update Planned

SLIC REG 6L: SLIC Sites
The SLIC (Spills, Leaks, Investigations and Cleanup) program is designed to protect and restore water quality from spills, leaks, and similar discharges.

Date of Government Version: 09/07/2004
Date Data Arrived at EDR: 09/07/2004
Date Made Active in Reports: 10/12/2004
Number of Days to Update: 35

Source: California Regional Water Quality Control Board, Lahontan Region
Telephone: 530-542-5574
Last EDR Contact: 08/15/2011
Next Scheduled EDR Contact: 11/28/2011
Data Release Frequency: No Update Planned

SLIC REG 7: SLIC List
The SLIC (Spills, Leaks, Investigations and Cleanup) program is designed to protect and restore water quality from spills, leaks, and similar discharges.

Date of Government Version: 11/24/2004
Date Data Arrived at EDR: 11/29/2004
Date Made Active in Reports: 01/04/2005
Number of Days to Update: 36

Source: California Regional Quality Control Board, Colorado River Basin Region
Telephone: 760-346-7491
Last EDR Contact: 08/01/2011
Next Scheduled EDR Contact: 11/14/2011
Data Release Frequency: No Update Planned

SLIC REG 8: Spills, Leaks, Investigation & Cleanup Cost Recovery Listing
The SLIC (Spills, Leaks, Investigations and Cleanup) program is designed to protect and restore water quality from spills, leaks, and similar discharges.

Date of Government Version: 04/03/2008
Date Data Arrived at EDR: 04/03/2008
Date Made Active in Reports: 04/14/2008
Number of Days to Update: 11

Source: California Region Water Quality Control Board Santa Ana Region (8)
Telephone: 951-782-3298
Last EDR Contact: 09/12/2011
Next Scheduled EDR Contact: 12/26/2011
Data Release Frequency: No Update Planned

SLIC REG 9: Spills, Leaks, Investigation & Cleanup Cost Recovery Listing
The SLIC (Spills, Leaks, Investigations and Cleanup) program is designed to protect and restore water quality from spills, leaks, and similar discharges.

Date of Government Version: 09/10/2007
Date Data Arrived at EDR: 09/11/2007
Date Made Active in Reports: 09/28/2007
Number of Days to Update: 17

Source: California Regional Water Quality Control Board San Diego Region (9)
Telephone: 858-467-2980
Last EDR Contact: 08/08/2011
Next Scheduled EDR Contact: 11/21/2011
Data Release Frequency: No Update Planned

Lists of state and tribal registered storage tanks

FEMA UST: Underground Storage Tank Listing
A listing of all FEMA owned underground storage tanks.

Date of Government Version: 03/15/2024
Date Data Arrived at EDR: 03/19/2024
Date Made Active in Reports: 06/17/2024
Number of Days to Update: 90

Source: FEMA
Telephone: 202-646-5797
Last EDR Contact: 09/25/2024
Next Scheduled EDR Contact: 01/13/2025
Data Release Frequency: Varies

GOVERNMENT RECORDS SEARCHED / DATA CURRENCY TRACKING

UST: Active UST Facilities
Active UST facilities gathered from the local regulatory agencies

Date of Government Version: 08/28/2024
Date Data Arrived at EDR: 08/28/2024
Date Made Active in Reports: 08/30/2024
Number of Days to Update: 2
Source: SWRCB
Telephone: 916-341-5851
Last EDR Contact: 08/28/2024
Next Scheduled EDR Contact: 12/16/2024
Data Release Frequency: Semi-Annually

UST CLOSURE: Proposed Closure of Underground Storage Tank (UST) Cases
UST cases that are being considered for closure by either the State Water Resources Control Board or the Executive Director have been posted for a 60-day public comment period. UST Case Closures being proposed for consideration by the State Water Resources Control Board. These are primarily UST cases that meet closure criteria under the decisional framework in State Water Board Resolution No. 92-49 and other Board orders. UST Case Closures proposed for consideration by the Executive Director pursuant to State Water Board Resolution No. 2012-0061. These are cases that meet the criteria of the Low-Threat UST Case Closure Policy. UST Case Closure Review Denials and Approved Orders.

Date of Government Version: 02/13/2024
Date Data Arrived at EDR: 03/05/2024
Date Made Active in Reports: 06/03/2024
Number of Days to Update: 90
Source: State Water Resources Control Board
Telephone: 916-327-7844
Last EDR Contact: 09/04/2024
Next Scheduled EDR Contact: 12/16/2024
Data Release Frequency: Varies

MILITARY UST SITES: Military UST Sites (GEOTRACKER)
Military ust sites

Date of Government Version: 08/28/2024
Date Data Arrived at EDR: 08/28/2024
Date Made Active in Reports: 08/29/2024
Number of Days to Update: 1
Source: State Water Resources Control Board
Telephone: 866-480-1028
Last EDR Contact: 08/28/2024
Next Scheduled EDR Contact: 12/16/2024
Data Release Frequency: Varies

AST: Aboveground Petroleum Storage Tank Facilities
A listing of aboveground storage tank petroleum storage tank locations.

Date of Government Version: 07/06/2016
Date Data Arrived at EDR: 07/12/2016
Date Made Active in Reports: 09/19/2016
Number of Days to Update: 69
Source: California Environmental Protection Agency
Telephone: 916-327-5092
Last EDR Contact: 09/05/2024
Next Scheduled EDR Contact: 12/23/2024
Data Release Frequency: Varies

INDIAN UST R1: Underground Storage Tanks on Indian Land
The Indian Underground Storage Tank (UST) database provides information about underground storage tanks on Indian land in EPA Region 1 (Connecticut, Maine, Massachusetts, New Hampshire, Rhode Island, Vermont and ten Tribal Nations).

Date of Government Version: 05/14/2024
Date Data Arrived at EDR: 05/30/2024
Date Made Active in Reports: 08/28/2024
Number of Days to Update: 90
Source: EPA, Region 1
Telephone: 617-918-1313
Last EDR Contact: 10/16/2024
Next Scheduled EDR Contact: 01/27/2025
Data Release Frequency: Varies

INDIAN UST R10: Underground Storage Tanks on Indian Land
The Indian Underground Storage Tank (UST) database provides information about underground storage tanks on Indian land in EPA Region 10 (Alaska, Idaho, Oregon, Washington, and Tribal Nations).

Date of Government Version: 05/14/2024
Date Data Arrived at EDR: 05/30/2024
Date Made Active in Reports: 08/28/2024
Number of Days to Update: 90
Source: EPA Region 10
Telephone: 206-553-2857
Last EDR Contact: 10/16/2024
Next Scheduled EDR Contact: 01/27/2025
Data Release Frequency: Varies

INDIAN UST R6: Underground Storage Tanks on Indian Land

The Indian Underground Storage Tank (UST) database provides information about underground storage tanks on Indian land in EPA Region 6 (Louisiana, Arkansas, Oklahoma, New Mexico, Texas and 65 Tribes).

Date of Government Version: 05/14/2024
Date Data Arrived at EDR: 05/30/2024
Date Made Active in Reports: 08/28/2024
Number of Days to Update: 90

Source: EPA Region 6
Telephone: 214-665-7591
Last EDR Contact: 10/16/2024
Next Scheduled EDR Contact: 01/27/2025
Data Release Frequency: Varies

INDIAN UST R5: Underground Storage Tanks on Indian Land

The Indian Underground Storage Tank (UST) database provides information about underground storage tanks on Indian land in EPA Region 5 (Michigan, Minnesota and Wisconsin and Tribal Nations).

Date of Government Version: 04/11/2024
Date Data Arrived at EDR: 05/30/2024
Date Made Active in Reports: 08/28/2024
Number of Days to Update: 90

Source: EPA Region 5
Telephone: 312-886-6136
Last EDR Contact: 10/16/2024
Next Scheduled EDR Contact: 01/27/2025
Data Release Frequency: Varies

INDIAN UST R4: Underground Storage Tanks on Indian Land

The Indian Underground Storage Tank (UST) database provides information about underground storage tanks on Indian land in EPA Region 4 (Alabama, Florida, Georgia, Kentucky, Mississippi, North Carolina, South Carolina, Tennessee and Tribal Nations)

Date of Government Version: 05/14/2024
Date Data Arrived at EDR: 05/30/2024
Date Made Active in Reports: 08/28/2024
Number of Days to Update: 90

Source: EPA Region 4
Telephone: 404-562-9424
Last EDR Contact: 10/16/2024
Next Scheduled EDR Contact: 07/29/2024
Data Release Frequency: Varies

INDIAN UST R7: Underground Storage Tanks on Indian Land

The Indian Underground Storage Tank (UST) database provides information about underground storage tanks on Indian land in EPA Region 7 (Iowa, Kansas, Missouri, Nebraska, and 9 Tribal Nations).

Date of Government Version: 05/14/2024
Date Data Arrived at EDR: 05/30/2024
Date Made Active in Reports: 08/28/2024
Number of Days to Update: 90

Source: EPA Region 7
Telephone: 913-551-7003
Last EDR Contact: 10/16/2024
Next Scheduled EDR Contact: 01/27/2025
Data Release Frequency: Varies

INDIAN UST R8: Underground Storage Tanks on Indian Land

The Indian Underground Storage Tank (UST) database provides information about underground storage tanks on Indian land in EPA Region 8 (Colorado, Montana, North Dakota, South Dakota, Utah, Wyoming and 27 Tribal Nations).

Date of Government Version: 05/14/2024
Date Data Arrived at EDR: 05/30/2024
Date Made Active in Reports: 08/28/2024
Number of Days to Update: 90

Source: EPA Region 8
Telephone: 303-312-6137
Last EDR Contact: 10/16/2024
Next Scheduled EDR Contact: 01/27/2025
Data Release Frequency: Varies

INDIAN UST R9: Underground Storage Tanks on Indian Land

The Indian Underground Storage Tank (UST) database provides information about underground storage tanks on Indian land in EPA Region 9 (Arizona, California, Hawaii, Nevada, the Pacific Islands, and Tribal Nations).

Date of Government Version: 05/14/2024
Date Data Arrived at EDR: 05/30/2024
Date Made Active in Reports: 08/28/2024
Number of Days to Update: 90

Source: EPA Region 9
Telephone: 415-972-3368
Last EDR Contact: 10/16/2024
Next Scheduled EDR Contact: 01/27/2025
Data Release Frequency: Varies

Lists of state and tribal voluntary cleanup sites

INDIAN VCP R1: Voluntary Cleanup Priority Listing
A listing of voluntary cleanup priority sites located on Indian Land located in Region 1.

Date of Government Version: 07/27/2015
Date Data Arrived at EDR: 09/29/2015
Date Made Active in Reports: 02/18/2016
Number of Days to Update: 142

Source: EPA, Region 1
Telephone: 617-918-1102
Last EDR Contact: 09/10/2024
Next Scheduled EDR Contact: 12/30/2024
Data Release Frequency: Varies

VCP: Voluntary Cleanup Program Properties
Contains low threat level properties with either confirmed or unconfirmed releases and the project proponents have request that DTSC oversee investigation and/or cleanup activities and have agreed to provide coverage for DTSC's costs.

Date of Government Version: 07/22/2024
Date Data Arrived at EDR: 07/22/2024
Date Made Active in Reports: 10/09/2024
Number of Days to Update: 79

Source: Department of Toxic Substances Control
Telephone: 916-323-3400
Last EDR Contact: 10/22/2024
Next Scheduled EDR Contact: 02/03/2025
Data Release Frequency: Quarterly

INDIAN VCP R7: Voluntary Cleanup Priority Lisitng
A listing of voluntary cleanup priority sites located on Indian Land located in Region 7.

Date of Government Version: 03/20/2008
Date Data Arrived at EDR: 04/22/2008
Date Made Active in Reports: 05/19/2008
Number of Days to Update: 27

Source: EPA, Region 7
Telephone: 913-551-7365
Last EDR Contact: 07/08/2021
Next Scheduled EDR Contact: 07/20/2009
Data Release Frequency: Varies

Lists of state and tribal brownfield sites

BROWNFIELDS: Considered Brownfieds Sites Listing
A listing of sites the SWRCB considers to be Brownfields since these are sites have come to them through the MOA Process.

Date of Government Version: 06/17/2024
Date Data Arrived at EDR: 06/17/2024
Date Made Active in Reports: 09/10/2024
Number of Days to Update: 85

Source: State Water Resources Control Board
Telephone: 916-323-7905
Last EDR Contact: 09/17/2024
Next Scheduled EDR Contact: 12/30/2024
Data Release Frequency: Quarterly

ADDITIONAL ENVIRONMENTAL RECORDS

Local Brownfield lists

US BROWNFIELDS: A Listing of Brownfields Sites
Brownfields are real property, the expansion, redevelopment, or reuse of which may be complicated by the presence or potential presence of a hazardous substance, pollutant, or contaminant. Cleaning up and reinvesting in these properties takes development pressures off of undeveloped, open land, and both improves and protects the environment. Assessment, Cleanup and Redevelopment Exchange System (ACRES) stores information reported by EPA Brownfields grant recipients on brownfields properties assessed or cleaned up with grant funding as well as information on Targeted Brownfields Assessments performed by EPA Regions. A listing of ACRES Brownfield sites is obtained from Cleanups in My Community. Cleanups in My Community provides information on Brownfields properties for which information is reported back to EPA, as well as areas served by Brownfields grant programs.

Date of Government Version: 06/10/2024
Date Data Arrived at EDR: 06/11/2024
Date Made Active in Reports: 09/04/2024
Number of Days to Update: 85

Source: Environmental Protection Agency
Telephone: 202-566-2777
Last EDR Contact: 09/11/2024
Next Scheduled EDR Contact: 12/23/2024
Data Release Frequency: Semi-Annually

Local Lists of Landfill / Solid Waste Disposal Sites

WMUDS/SWAT: Waste Management Unit Database

Waste Management Unit Database System. WMUDS is used by the State Water Resources Control Board staff and the Regional Water Quality Control Boards for program tracking and inventory of waste management units. WMUDS is composed of the following databases: Facility Information, Scheduled Inspections Information, Waste Management Unit Information, SWAT Program Information, SWAT Report Summary Information, SWAT Report Summary Data, Chapter 15 (formerly Subchapter 15) Information, Chapter 15 Monitoring Parameters, TPCA Program Information, RCRA Program Information, Closure Information, and Interested Parties Information.

Date of Government Version: 04/01/2000
Date Data Arrived at EDR: 04/10/2000
Date Made Active in Reports: 05/10/2000
Number of Days to Update: 30

Source: State Water Resources Control Board
Telephone: 916-227-4448
Last EDR Contact: 10/16/2024
Next Scheduled EDR Contact: 02/03/2025
Data Release Frequency: No Update Planned

SWRCY: Recycler Database

A listing of recycling facilities in California.

Date of Government Version: 08/28/2024
Date Data Arrived at EDR: 08/28/2024
Date Made Active in Reports: 08/29/2024
Number of Days to Update: 1

Source: Department of Conservation
Telephone: 916-323-3836
Last EDR Contact: 08/28/2024
Next Scheduled EDR Contact: 12/16/2024
Data Release Frequency: Quarterly

HAULERS: Registered Waste Tire Haulers Listing

A listing of registered waste tire haulers.

Date of Government Version: 04/04/2024
Date Data Arrived at EDR: 04/05/2024
Date Made Active in Reports: 04/15/2024
Number of Days to Update: 10

Source: Integrated Waste Management Board
Telephone: 916-341-6422
Last EDR Contact: 10/30/2024
Next Scheduled EDR Contact: 02/17/2025
Data Release Frequency: Varies

INDIAN ODI: Report on the Status of Open Dumps on Indian Lands

Location of open dumps on Indian land.

Date of Government Version: 12/31/1998
Date Data Arrived at EDR: 12/03/2007
Date Made Active in Reports: 01/24/2008
Number of Days to Update: 52

Source: Environmental Protection Agency
Telephone: 703-308-8245
Last EDR Contact: 10/17/2024
Next Scheduled EDR Contact: 02/03/2025
Data Release Frequency: Varies

DEBRIS REGION 9: Torres Martinez Reservation Illegal Dump Site Locations

A listing of illegal dump sites location on the Torres Martinez Indian Reservation located in eastern Riverside County and northern Imperial County, California.

Date of Government Version: 01/12/2009
Date Data Arrived at EDR: 05/07/2009
Date Made Active in Reports: 09/21/2009
Number of Days to Update: 137

Source: EPA, Region 9
Telephone: 415-947-4219
Last EDR Contact: 10/09/2024
Next Scheduled EDR Contact: 01/27/2025
Data Release Frequency: No Update Planned

ODI: Open Dump Inventory

An open dump is defined as a disposal facility that does not comply with one or more of the Part 257 or Part 258 Subtitle D Criteria.

Date of Government Version: 06/30/1985
Date Data Arrived at EDR: 08/09/2004
Date Made Active in Reports: 09/17/2004
Number of Days to Update: 39

Source: Environmental Protection Agency
Telephone: 800-424-9346
Last EDR Contact: 06/09/2004
Next Scheduled EDR Contact: N/A
Data Release Frequency: No Update Planned

IHS OPEN DUMPS: Open Dumps on Indian Land

A listing of all open dumps located on Indian Land in the United States.

Date of Government Version: 04/01/2014
Date Data Arrived at EDR: 08/06/2014
Date Made Active in Reports: 01/29/2015
Number of Days to Update: 176

Source: Department of Health & Human Serivces, Indian Health Service
Telephone: 301-443-1452
Last EDR Contact: 10/10/2024
Next Scheduled EDR Contact: 02/03/2025
Data Release Frequency: Varies

Local Lists of Hazardous waste / Contaminated Sites

US HIST CDL: National Clandestine Laboratory Register

A listing of clandestine drug lab locations that have been removed from the DEAs National Clandestine Laboratory Register.

Date of Government Version: 05/20/2024
Date Data Arrived at EDR: 08/19/2024
Date Made Active in Reports: 10/09/2024
Number of Days to Update: 51

Source: Drug Enforcement Administration
Telephone: 202-307-1000
Last EDR Contact: 08/19/2024
Next Scheduled EDR Contact: 12/02/2024
Data Release Frequency: No Update Planned

HIST CAL-SITES: Calsites Database

The Calsites database contains potential or confirmed hazardous substance release properties. In 1996, California EPA reevaluated and significantly reduced the number of sites in the Calsites database. No longer updated by the state agency. It has been replaced by ENVIROSTOR.

Date of Government Version: 08/08/2005
Date Data Arrived at EDR: 08/03/2006
Date Made Active in Reports: 08/24/2006
Number of Days to Update: 21

Source: Department of Toxic Substance Control
Telephone: 916-323-3400
Last EDR Contact: 02/23/2009
Next Scheduled EDR Contact: 05/25/2009
Data Release Frequency: No Update Planned

SCH: School Property Evaluation Program

This category contains proposed and existing school sites that are being evaluated by DTSC for possible hazardous materials contamination. In some cases, these properties may be listed in the CalSites category depending on the level of threat to public health and safety or the environment they pose.

Date of Government Version: 07/22/2024
Date Data Arrived at EDR: 07/22/2024
Date Made Active in Reports: 10/09/2024
Number of Days to Update: 79

Source: Department of Toxic Substances Control
Telephone: 916-323-3400
Last EDR Contact: 10/22/2024
Next Scheduled EDR Contact: 02/03/2025
Data Release Frequency: Quarterly

CDL: Clandestine Drug Labs

A listing of drug lab locations. Listing of a location in this database does not indicate that any illegal drug lab materials were or were not present there, and does not constitute a determination that the location either requires or does not require additional cleanup work.

Date of Government Version: 12/31/2022
Date Data Arrived at EDR: 03/21/2024
Date Made Active in Reports: 06/12/2024
Number of Days to Update: 83

Source: Department of Toxic Substances Control
Telephone: 916-255-6504
Last EDR Contact: 11/07/2024
Next Scheduled EDR Contact: 02/10/2025
Data Release Frequency: Varies

CERS HAZ WASTE: California Environmental Reporting System Hazardous Waste

List of sites in the California Environmental Protection Agency (CalEPA) Regulated Site Portal which fall under the Hazardous Chemical Management, Hazardous Waste Onsite Treatment, Household Hazardous Waste Collection, Hazardous Waste Generator, and RCRA LQ HW Generator programs.

Date of Government Version: 07/10/2024
Date Data Arrived at EDR: 07/10/2024
Date Made Active in Reports: 07/12/2024
Number of Days to Update: 2

Source: CalEPA
Telephone: 916-323-2514
Last EDR Contact: 10/16/2024
Next Scheduled EDR Contact: 01/27/2025
Data Release Frequency: Quarterly

TOXIC PITS: Toxic Pits Cleanup Act Sites

Toxic PITS Cleanup Act Sites. TOXIC PITS identifies sites suspected of containing hazardous substances where cleanup has not yet been completed.

Date of Government Version: 07/01/1995
Date Data Arrived at EDR: 08/30/1995
Date Made Active in Reports: 09/26/1995
Number of Days to Update: 27

Source: State Water Resources Control Board
Telephone: 916-227-4364
Last EDR Contact: 01/26/2009
Next Scheduled EDR Contact: 04/27/2009
Data Release Frequency: No Update Planned

US CDL: Clandestine Drug Labs

A listing of clandestine drug lab locations. The U.S. Department of Justice ("the Department") provides this web site as a public service. It contains addresses of some locations where law enforcement agencies reported they found chemicals or other items that indicated the presence of either clandestine drug laboratories or dumpsites. In most cases, the source of the entries is not the Department, and the Department has not verified the entry and does not guarantee its accuracy. Members of the public must verify the accuracy of all entries by, for example, contacting local law enforcement and local health departments.

Date of Government Version: 05/20/2024
Date Data Arrived at EDR: 08/19/2024
Date Made Active in Reports: 10/09/2024
Number of Days to Update: 51

Source: Drug Enforcement Administration
Telephone: 202-307-1000
Last EDR Contact: 08/19/2024
Next Scheduled EDR Contact: 12/02/2024
Data Release Frequency: Quarterly

Local Lists of Registered Storage Tanks

SWEEPS UST: SWEEPS UST Listing

Statewide Environmental Evaluation and Planning System. This underground storage tank listing was updated and maintained by a company contacted by the SWRCB in the early 1990's. The listing is no longer updated or maintained. The local agency is the contact for more information on a site on the SWEEPS list.

Date of Government Version: 06/01/1994
Date Data Arrived at EDR: 07/07/2005
Date Made Active in Reports: 08/11/2005
Number of Days to Update: 35

Source: State Water Resources Control Board
Telephone: N/A
Last EDR Contact: 06/03/2005
Next Scheduled EDR Contact: N/A
Data Release Frequency: No Update Planned

HIST UST: Hazardous Substance Storage Container Database

The Hazardous Substance Storage Container Database is a historical listing of UST sites. Refer to local/county source for current data.

Date of Government Version: 10/15/1990
Date Data Arrived at EDR: 01/25/1991
Date Made Active in Reports: 02/12/1991
Number of Days to Update: 18

Source: State Water Resources Control Board
Telephone: 916-341-5851
Last EDR Contact: 07/26/2001
Next Scheduled EDR Contact: N/A
Data Release Frequency: No Update Planned

SAN FRANCISCO AST: Aboveground Storage Tank Site Listing

Aboveground storage tank sites

Date of Government Version: 07/29/2024
Date Data Arrived at EDR: 07/30/2024
Date Made Active in Reports: 10/17/2024
Number of Days to Update: 79

Source: San Francisco County Department of Public Health
Telephone: 415-252-3896
Last EDR Contact: 10/24/2024
Next Scheduled EDR Contact: 02/10/2025
Data Release Frequency: Varies

CERS TANKS: California Environmental Reporting System (CERS) Tanks

List of sites in the California Environmental Protection Agency (CalEPA) Regulated Site Portal which fall under the Aboveground Petroleum Storage and Underground Storage Tank regulatory programs.

Date of Government Version: 07/10/2024
Date Data Arrived at EDR: 07/10/2024
Date Made Active in Reports: 07/12/2024
Number of Days to Update: 2

Source: California Environmental Protection Agency
Telephone: 916-323-2514
Last EDR Contact: 10/16/2024
Next Scheduled EDR Contact: 01/27/2025
Data Release Frequency: Quarterly

CA FID UST: Facility Inventory Database

The Facility Inventory Database (FID) contains a historical listing of active and inactive underground storage tank locations from the State Water Resource Control Board. Refer to local/county source for current data.

Date of Government Version: 10/31/1994
Date Data Arrived at EDR: 09/05/1995
Date Made Active in Reports: 09/29/1995
Number of Days to Update: 24

Source: California Environmental Protection Agency
Telephone: 916-341-5851
Last EDR Contact: 12/28/1998
Next Scheduled EDR Contact: N/A
Data Release Frequency: No Update Planned

Local Land Records

LIENS: Environmental Liens Listing

A listing of property locations with environmental liens for California where DTSC is a lien holder.

Date of Government Version: 05/31/2024
Date Data Arrived at EDR: 06/21/2024
Date Made Active in Reports: 09/11/2024
Number of Days to Update: 82

Source: Department of Toxic Substances Control
Telephone: 916-323-3400
Last EDR Contact: 09/18/2024
Next Scheduled EDR Contact: 12/09/2024
Data Release Frequency: Varies

LIENS 2: CERCLA Lien Information

A Federal CERCLA ('Superfund') lien can exist by operation of law at any site or property at which EPA has spent Superfund monies. These monies are spent to investigate and address releases and threatened releases of contamination. CERCLIS provides information as to the identity of these sites and properties.

Date of Government Version: 09/25/2024
Date Data Arrived at EDR: 10/01/2024
Date Made Active in Reports: 10/23/2024
Number of Days to Update: 22

Source: Environmental Protection Agency
Telephone: 202-564-6023
Last EDR Contact: 11/01/2024
Next Scheduled EDR Contact: 01/06/2025
Data Release Frequency: Semi-Annually

DEED: Deed Restriction Listing

Site Mitigation and Brownfields Reuse Program Facility Sites with Deed Restrictions & Hazardous Waste Management Program Facility Sites with Deed / Land Use Restriction. The DTSC Site Mitigation and Brownfields Reuse Program (SMBRP) list includes sites cleaned up under the program's oversight and generally does not include current or former hazardous waste facilities that required a hazardous waste facility permit. The list represents deed restrictions that are active. Some sites have multiple deed restrictions. The DTSC Hazardous Waste Management Program (HWMP) has developed a list of current or former hazardous waste facilities that have a recorded land use restriction at the local county recorder's office. The land use restrictions on this list were required by the DTSC HWMP as a result of the presence of hazardous substances that remain on site after the facility (or part of the facility) has been closed or cleaned up. The types of land use restriction include deed notice, deed restriction, or a land use restriction that binds current and future owners.

Date of Government Version: 08/22/2024
Date Data Arrived at EDR: 08/22/2024
Date Made Active in Reports: 11/05/2024
Number of Days to Update: 75

Source: DTSC and SWRCB
Telephone: 916-323-3400
Last EDR Contact: 08/22/2024
Next Scheduled EDR Contact: 12/09/2024
Data Release Frequency: Semi-Annually

Records of Emergency Release Reports

HMIRS: Hazardous Materials Information Reporting System
Hazardous Materials Incident Report System. HMIRS contains hazardous material spill incidents reported to DOT.

Date of Government Version: 06/14/2024
Date Data Arrived at EDR: 06/17/2024
Date Made Active in Reports: 06/24/2024
Number of Days to Update: 7

Source: U.S. Department of Transportation
Telephone: 202-366-4555
Last EDR Contact: 09/17/2024
Next Scheduled EDR Contact: 12/30/2024
Data Release Frequency: Quarterly

CHMIRS: California Hazardous Material Incident Report System
California Hazardous Material Incident Reporting System. CHMIRS contains information on reported hazardous material incidents (accidental releases or spills).

Date of Government Version: 07/19/2024
Date Data Arrived at EDR: 07/22/2024
Date Made Active in Reports: 10/08/2024
Number of Days to Update: 78

Source: Office of Emergency Services
Telephone: 916-845-8400
Last EDR Contact: 10/16/2024
Next Scheduled EDR Contact: 01/27/2025
Data Release Frequency: Semi-Annually

LDS: Land Disposal Sites Listing (GEOTRACKER)
Land Disposal sites (Landfills) included in GeoTracker. GeoTracker is the Water Boards data management system for sites that impact, or have the potential to impact, water quality in California, with emphasis on groundwater.

Date of Government Version: 08/28/2024
Date Data Arrived at EDR: 08/28/2024
Date Made Active in Reports: 08/30/2024
Number of Days to Update: 2

Source: State Water Qualilty Control Board
Telephone: 866-480-1028
Last EDR Contact: 08/28/2024
Next Scheduled EDR Contact: 12/16/2024
Data Release Frequency: Quarterly

MCS: Military Cleanup Sites Listing (GEOTRACKER)
Military sites (consisting of: Military UST sites; Military Privatized sites; and Military Cleanup sites [formerly known as DoD non UST]) included in GeoTracker. GeoTracker is the Water Boards data management system for sites that impact, or have the potential to impact, water quality in California, with emphasis on groundwater.

Date of Government Version: 08/28/2024
Date Data Arrived at EDR: 08/28/2024
Date Made Active in Reports: 08/30/2024
Number of Days to Update: 2

Source: State Water Resources Control Board
Telephone: 866-480-1028
Last EDR Contact: 08/28/2024
Next Scheduled EDR Contact: 12/16/2024
Data Release Frequency: Quarterly

SPILLS 90: SPILLS90 data from FirstSearch
Spills 90 includes those spill and release records available exclusively from FirstSearch databases. Typically, they may include chemical, oil and/or hazardous substance spills recorded after 1990. Duplicate records that are already included in EDR incident and release records are not included in Spills 90.

Date of Government Version: 06/06/2012
Date Data Arrived at EDR: 01/03/2013
Date Made Active in Reports: 02/22/2013
Number of Days to Update: 50

Source: FirstSearch
Telephone: N/A
Last EDR Contact: 01/03/2013
Next Scheduled EDR Contact: N/A
Data Release Frequency: No Update Planned

Other Ascertainable Records

RCRA NonGen / NLR: RCRA - Non Generators / No Longer Regulated
RCRAInfo is EPA's comprehensive information system, providing access to data supporting the Resource Conservation and Recovery Act (RCRA) of 1976 and the Hazardous and Solid Waste Amendments (HSWA) of 1984. The database includes selective information on sites which generate, transport, store, treat and/or dispose of hazardous waste as defined by the Resource Conservation and Recovery Act (RCRA). Non-Generators do not presently generate hazardous waste.

Date of Government Version: 06/03/2024
Date Data Arrived at EDR: 06/07/2024
Date Made Active in Reports: 06/20/2024
Number of Days to Update: 13

Source: Environmental Protection Agency
Telephone: (415) 495-8895
Last EDR Contact: 09/17/2024
Next Scheduled EDR Contact: 12/30/2024
Data Release Frequency: Quarterly

FUDS: Formerly Used Defense Sites

The listing includes locations of Formerly Used Defense Sites properties where the US Army Corps of Engineers is actively working or will take necessary cleanup actions.

Date of Government Version: 07/31/2024
Date Data Arrived at EDR: 08/12/2024
Date Made Active in Reports: 10/09/2024
Number of Days to Update: 58

Source: U.S. Army Corps of Engineers
Telephone: 202-528-4285
Last EDR Contact: 08/12/2024
Next Scheduled EDR Contact: 11/26/2024
Data Release Frequency: Varies

DOD: Department of Defense Sites

This data set consists of federally owned or administered lands, administered by the Department of Defense, that have any area equal to or greater than 640 acres of the United States, Puerto Rico, and the U.S. Virgin Islands.

Date of Government Version: 06/07/2021
Date Data Arrived at EDR: 07/13/2021
Date Made Active in Reports: 03/09/2022
Number of Days to Update: 239

Source: USGS
Telephone: 888-275-8747
Last EDR Contact: 10/10/2024
Next Scheduled EDR Contact: 01/20/2025
Data Release Frequency: Varies

FEDLAND: Federal and Indian Lands

Federally and Indian administrated lands of the United States. Lands included are administrated by: Army Corps of Engineers, Bureau of Reclamation, National Wild and Scenic River, National Wildlife Refuge, Public Domain Land, Wilderness, Wilderness Study Area, Wildlife Management Area, Bureau of Indian Affairs, Bureau of Land Management, Department of Justice, Forest Service, Fish and Wildlife Service, National Park Service.

Date of Government Version: 04/02/2018
Date Data Arrived at EDR: 04/11/2018
Date Made Active in Reports: 11/06/2019
Number of Days to Update: 574

Source: U.S. Geological Survey
Telephone: 888-275-8747
Last EDR Contact: 10/03/2024
Next Scheduled EDR Contact: 01/13/2025
Data Release Frequency: N/A

SCRD DRYCLEANERS: State Coalition for Remediation of Drycleaners Listing

The State Coalition for Remediation of Drycleaners was established in 1998, with support from the U.S. EPA Office of Superfund Remediation and Technology Innovation. It is comprised of representatives of states with established drycleaner remediation programs. Currently the member states are Alabama, Connecticut, Florida, Illinois, Kansas, Minnesota, Missouri, North Carolina, Oregon, South Carolina, Tennessee, Texas, and Wisconsin.

Date of Government Version: 07/30/2021
Date Data Arrived at EDR: 02/03/2023
Date Made Active in Reports: 02/10/2023
Number of Days to Update: 7

Source: Environmental Protection Agency
Telephone: 615-532-8599
Last EDR Contact: 11/04/2024
Next Scheduled EDR Contact: 02/17/2025
Data Release Frequency: Varies

US FIN ASSUR: Financial Assurance Information

All owners and operators of facilities that treat, store, or dispose of hazardous waste are required to provide proof that they will have sufficient funds to pay for the clean up, closure, and post-closure care of their facilities.

Date of Government Version: 06/10/2024
Date Data Arrived at EDR: 06/17/2024
Date Made Active in Reports: 09/04/2024
Number of Days to Update: 79

Source: Environmental Protection Agency
Telephone: 202-566-1917
Last EDR Contact: 09/17/2024
Next Scheduled EDR Contact: 12/30/2024
Data Release Frequency: Quarterly

EPA WATCH LIST: EPA Watch List

EPA maintains a "Watch List" to facilitate dialogue between EPA, state and local environmental agencies on enforcement matters relating to facilities with alleged violations identified as either significant or high priority. Being on the Watch List does not mean that the facility has actually violated the law only that an investigation by EPA or a state or local environmental agency has led those organizations to allege that an unproven violation has in fact occurred. Being on the Watch List does not represent a higher level of concern regarding the alleged violations that were detected, but instead indicates cases requiring additional dialogue between EPA, state and local agencies - primarily because of the length of time the alleged violation has gone unaddressed or unresolved.

Date of Government Version: 08/30/2013
Date Data Arrived at EDR: 03/21/2014
Date Made Active in Reports: 06/17/2014
Number of Days to Update: 88

Source: Environmental Protection Agency
Telephone: 617-520-3000
Last EDR Contact: 10/24/2024
Next Scheduled EDR Contact: 02/10/2025
Data Release Frequency: No Update Planned

2020 COR ACTION: 2020 Corrective Action Program List

The EPA has set ambitious goals for the RCRA Corrective Action program by creating the 2020 Corrective Action Universe. This RCRA cleanup baseline includes facilities expected to need corrective action. The 2020 universe contains a wide variety of sites. Some properties are heavily contaminated while others were contaminated but have since been cleaned up. Still others have not been fully investigated yet, and may require little or no remediation. Inclusion in the 2020 Universe does not necessarily imply failure on the part of a facility to meet its RCRA obligations.

Date of Government Version: 09/30/2017
Date Data Arrived at EDR: 05/08/2018
Date Made Active in Reports: 07/20/2018
Number of Days to Update: 73

Source: Environmental Protection Agency
Telephone: 703-308-4044
Last EDR Contact: 10/31/2024
Next Scheduled EDR Contact: 02/10/2025
Data Release Frequency: Varies

TSCA: Toxic Substances Control Act

Toxic Substances Control Act. TSCA identifies manufacturers and importers of chemical substances included on the TSCA Chemical Substance Inventory list. It includes data on the production volume of these substances by plant site.

Date of Government Version: 12/31/2020
Date Data Arrived at EDR: 06/14/2022
Date Made Active in Reports: 03/24/2023
Number of Days to Update: 283

Source: EPA
Telephone: 202-260-5521
Last EDR Contact: 10/03/2024
Next Scheduled EDR Contact: 12/23/2024
Data Release Frequency: Every 4 Years

TRIS: Toxic Chemical Release Inventory System

Toxic Release Inventory System. TRIS identifies facilities which release toxic chemicals to the air, water and land in reportable quantities under SARA Title III Section 313.

Date of Government Version: 12/31/2022
Date Data Arrived at EDR: 11/13/2023
Date Made Active in Reports: 02/07/2024
Number of Days to Update: 86

Source: EPA
Telephone: 202-566-0250
Last EDR Contact: 09/25/2024
Next Scheduled EDR Contact: 01/06/2025
Data Release Frequency: Annually

SSTS: Section 7 Tracking Systems

Section 7 of the Federal Insecticide, Fungicide and Rodenticide Act, as amended (92 Stat. 829) requires all registered pesticide-producing establishments to submit a report to the Environmental Protection Agency by March 1st each year. Each establishment must report the types and amounts of pesticides, active ingredients and devices being produced, and those having been produced and sold or distributed in the past year.

Date of Government Version: 07/11/2024
Date Data Arrived at EDR: 07/11/2024
Date Made Active in Reports: 07/12/2024
Number of Days to Update: 1

Source: EPA
Telephone: 202-564-4203
Last EDR Contact: 10/16/2024
Next Scheduled EDR Contact: 01/27/2025
Data Release Frequency: Annually

ROD: Records Of Decision

Record of Decision. ROD documents mandate a permanent remedy at an NPL (Superfund) site containing technical and health information to aid in the cleanup.

Date of Government Version: 08/27/2024
Date Data Arrived at EDR: 09/03/2024
Date Made Active in Reports: 09/19/2024
Number of Days to Update: 16

Source: EPA
Telephone: 703-416-0223
Last EDR Contact: 11/01/2024
Next Scheduled EDR Contact: 12/09/2024
Data Release Frequency: Annually

RMP: Risk Management Plans

When Congress passed the Clean Air Act Amendments of 1990, it required EPA to publish regulations and guidance for chemical accident prevention at facilities using extremely hazardous substances. The Risk Management Program Rule (RMP Rule) was written to implement Section 112(r) of these amendments. The rule, which built upon existing industry codes and standards, requires companies of all sizes that use certain flammable and toxic substances to develop a Risk Management Program, which includes a(n): Hazard assessment that details the potential effects of an accidental release, an accident history of the last five years, and an evaluation of worst-case and alternative accidental releases; Prevention program that includes safety precautions and maintenance, monitoring, and employee training measures; and Emergency response program that spells out emergency health care, employee training measures and procedures for informing the public and response agencies (e.g the fire department) should an accident occur.

Date of Government Version: 07/12/2024
Date Data Arrived at EDR: 07/17/2024
Date Made Active in Reports: 10/09/2024
Number of Days to Update: 84

Source: Environmental Protection Agency
Telephone: 202-564-8600
Last EDR Contact: 10/09/2024
Next Scheduled EDR Contact: 01/27/2025
Data Release Frequency: Varies

RAATS: RCRA Administrative Action Tracking System

RCRA Administration Action Tracking System. RAATS contains records based on enforcement actions issued under RCRA pertaining to major violators and includes administrative and civil actions brought by the EPA. For administration actions after September 30, 1995, data entry in the RAATS database was discontinued. EPA will retain a copy of the database for historical records. It was necessary to terminate RAATS because a decrease in agency resources made it impossible to continue to update the information contained in the database.

Date of Government Version: 04/17/1995
Date Data Arrived at EDR: 07/03/1995
Date Made Active in Reports: 08/07/1995
Number of Days to Update: 35

Source: EPA
Telephone: 202-564-4104
Last EDR Contact: 06/02/2008
Next Scheduled EDR Contact: 09/01/2008
Data Release Frequency: No Update Planned

PRP: Potentially Responsible Parties

A listing of verified Potentially Responsible Parties

Date of Government Version: 09/19/2023
Date Data Arrived at EDR: 10/03/2023
Date Made Active in Reports: 10/19/2023
Number of Days to Update: 16

Source: EPA
Telephone: 202-564-6023
Last EDR Contact: 10/01/2024
Next Scheduled EDR Contact: 02/10/2025
Data Release Frequency: Quarterly

PADS: PCB Activity Database System

PCB Activity Database. PADS Identifies generators, transporters, commercial storers and/or brokers and disposers of PCB's who are required to notify the EPA of such activities.

Date of Government Version: 05/23/2024
Date Data Arrived at EDR: 07/02/2024
Date Made Active in Reports: 09/26/2024
Number of Days to Update: 86

Source: EPA
Telephone: 202-566-0500
Last EDR Contact: 10/02/2024
Next Scheduled EDR Contact: 01/13/2025
Data Release Frequency: Annually

ICIS: Integrated Compliance Information System

The Integrated Compliance Information System (ICIS) supports the information needs of the national enforcement and compliance program as well as the unique needs of the National Pollutant Discharge Elimination System (NPDES) program.

Date of Government Version: 11/18/2016
Date Data Arrived at EDR: 11/23/2016
Date Made Active in Reports: 02/10/2017
Number of Days to Update: 79

Source: Environmental Protection Agency
Telephone: 202-564-2501
Last EDR Contact: 09/25/2024
Next Scheduled EDR Contact: 01/13/2025
Data Release Frequency: Quarterly

FTTS: FIFRA/ TSCA Tracking System - FIFRA (Federal Insecticide, Fungicide, & Rodenticide Act)/TSCA (Toxic Substances Control Act)

FTTS tracks administrative cases and pesticide enforcement actions and compliance activities related to FIFRA, TSCA and EPCRA (Emergency Planning and Community Right-to-Know Act). To maintain currency, EDR contacts the Agency on a quarterly basis.

Date of Government Version: 04/09/2009
Date Data Arrived at EDR: 04/16/2009
Date Made Active in Reports: 05/11/2009
Number of Days to Update: 25

Source: EPA/Office of Prevention, Pesticides and Toxic Substances
Telephone: 202-566-1667
Last EDR Contact: 08/18/2017
Next Scheduled EDR Contact: 12/04/2017
Data Release Frequency: No Update Planned

FTTS INSP: FIFRA/ TSCA Tracking System - FIFRA (Federal Insecticide, Fungicide, & Rodenticide Act)/TSCA (Toxic Substances Control Act)

A listing of FIFRA/TSCA Tracking System (FTTS) inspections and enforcements.

Date of Government Version: 04/09/2009
Date Data Arrived at EDR: 04/16/2009
Date Made Active in Reports: 05/11/2009
Number of Days to Update: 25

Source: EPA
Telephone: 202-566-1667
Last EDR Contact: 08/18/2017
Next Scheduled EDR Contact: 12/04/2017
Data Release Frequency: No Update Planned

MLTS: Material Licensing Tracking System

MLTS is maintained by the Nuclear Regulatory Commission and contains a list of approximately 8,100 sites which possess or use radioactive materials and which are subject to NRC licensing requirements. To maintain currency, EDR contacts the Agency on a quarterly basis.

Date of Government Version: 06/06/2024
Date Data Arrived at EDR: 06/07/2024
Date Made Active in Reports: 09/04/2024
Number of Days to Update: 89

Source: Nuclear Regulatory Commission
Telephone: 301-415-0717
Last EDR Contact: 10/09/2024
Next Scheduled EDR Contact: 01/27/2025
Data Release Frequency: Quarterly

COAL ASH DOE: Steam-Electric Plant Operation Data

A listing of power plants that store ash in surface ponds.

Date of Government Version: 12/31/2022
Date Data Arrived at EDR: 11/27/2023
Date Made Active in Reports: 02/22/2024
Number of Days to Update: 87

Source: Department of Energy
Telephone: 202-586-8719
Last EDR Contact: 10/16/2024
Next Scheduled EDR Contact: 12/09/2024
Data Release Frequency: Varies

COAL ASH EPA: Coal Combustion Residues Surface Impoundments List

A listing of coal combustion residues surface impoundments with high hazard potential ratings.

Date of Government Version: 01/12/2017
Date Data Arrived at EDR: 03/05/2019
Date Made Active in Reports: 11/11/2019
Number of Days to Update: 251

Source: Environmental Protection Agency
Telephone: N/A
Last EDR Contact: 08/22/2024
Next Scheduled EDR Contact: 12/09/2024
Data Release Frequency: Varies

PCB TRANSFORMER: PCB Transformer Registration Database
The database of PCB transformer registrations that includes all PCB registration submittals.

Date of Government Version: 09/13/2019
Date Data Arrived at EDR: 11/06/2019
Date Made Active in Reports: 02/10/2020
Number of Days to Update: 96
Source: Environmental Protection Agency
Telephone: 202-566-0517
Last EDR Contact: 10/31/2024
Next Scheduled EDR Contact: 02/10/2025
Data Release Frequency: Varies

RADINFO: Radiation Information Database
The Radiation Information Database (RADINFO) contains information about facilities that are regulated by U.S. Environmental Protection Agency (EPA) regulations for radiation and radioactivity.

Date of Government Version: 07/01/2019
Date Data Arrived at EDR: 07/01/2019
Date Made Active in Reports: 09/23/2019
Number of Days to Update: 84
Source: Environmental Protection Agency
Telephone: 202-343-9775
Last EDR Contact: 09/18/2024
Next Scheduled EDR Contact: 01/06/2025
Data Release Frequency: Quarterly

HIST FTTS: FIFRA/TSCA Tracking System Administrative Case Listing
A complete administrative case listing from the FIFRA/TSCA Tracking System (FTTS) for all ten EPA regions. The information was obtained from the National Compliance Database (NCDB). NCDB supports the implementation of FIFRA (Federal Insecticide, Fungicide, and Rodenticide Act) and TSCA (Toxic Substances Control Act). Some EPA regions are now closing out records. Because of that, and the fact that some EPA regions are not providing EPA Headquarters with updated records, it was decided to create a HIST FTTS database. It included records that may not be included in the newer FTTS database updates. This database is no longer updated.

Date of Government Version: 10/19/2006
Date Data Arrived at EDR: 03/01/2007
Date Made Active in Reports: 04/10/2007
Number of Days to Update: 40
Source: Environmental Protection Agency
Telephone: 202-564-2501
Last EDR Contact: 12/17/2007
Next Scheduled EDR Contact: 03/17/2008
Data Release Frequency: No Update Planned

HIST FTTS INSP: FIFRA/TSCA Tracking System Inspection & Enforcement Case Listing
A complete inspection and enforcement case listing from the FIFRA/TSCA Tracking System (FTTS) for all ten EPA regions. The information was obtained from the National Compliance Database (NCDB). NCDB supports the implementation of FIFRA (Federal Insecticide, Fungicide, and Rodenticide Act) and TSCA (Toxic Substances Control Act). Some EPA regions are now closing out records. Because of that, and the fact that some EPA regions are not providing EPA Headquarters with updated records, it was decided to create a HIST FTTS database. It included records that may not be included in the newer FTTS database updates. This database is no longer updated.

Date of Government Version: 10/19/2006
Date Data Arrived at EDR: 03/01/2007
Date Made Active in Reports: 04/10/2007
Number of Days to Update: 40
Source: Environmental Protection Agency
Telephone: 202-564-2501
Last EDR Contact: 12/17/2008
Next Scheduled EDR Contact: 03/17/2008
Data Release Frequency: No Update Planned

DOT OPS: Incident and Accident Data
Department of Transporation, Office of Pipeline Safety Incident and Accident data.

Date of Government Version: 01/02/2020
Date Data Arrived at EDR: 01/28/2020
Date Made Active in Reports: 04/17/2020
Number of Days to Update: 80
Source: Department of Transporation, Office of Pipeline Safety
Telephone: 202-366-4595
Last EDR Contact: 10/16/2024
Next Scheduled EDR Contact: 02/03/2025
Data Release Frequency: Quarterly

CONSENT: Superfund (CERCLA) Consent Decrees
Major legal settlements that establish responsibility and standards for cleanup at NPL (Superfund) sites. Released periodically by United States District Courts after settlement by parties to litigation matters.

Date of Government Version: 06/30/2024
Date Data Arrived at EDR: 07/08/2024
Date Made Active in Reports: 09/26/2024
Number of Days to Update: 80

Source: Department of Justice, Consent Decree Library
Telephone: Varies
Last EDR Contact: 09/25/2024
Next Scheduled EDR Contact: 01/13/2025
Data Release Frequency: Varies

BRS: Biennial Reporting System

The Biennial Reporting System is a national system administered by the EPA that collects data on the generation and management of hazardous waste. BRS captures detailed data from two groups: Large Quantity Generators (LQG) and Treatment, Storage, and Disposal Facilities.

Date of Government Version: 12/31/2021
Date Data Arrived at EDR: 03/09/2023
Date Made Active in Reports: 03/20/2023
Number of Days to Update: 11

Source: EPA/NTIS
Telephone: 800-424-9346
Last EDR Contact: 09/17/2024
Next Scheduled EDR Contact: 12/30/2024
Data Release Frequency: Biennially

INDIAN RESERV: Indian Reservations

This map layer portrays Indian administered lands of the United States that have any area equal to or greater than 640 acres.

Date of Government Version: 12/31/2014
Date Data Arrived at EDR: 07/14/2015
Date Made Active in Reports: 01/10/2017
Number of Days to Update: 546

Source: USGS
Telephone: 202-208-3710
Last EDR Contact: 10/01/2024
Next Scheduled EDR Contact: 01/13/2025
Data Release Frequency: Semi-Annually

FUSRAP: Formerly Utilized Sites Remedial Action Program

DOE established the Formerly Utilized Sites Remedial Action Program (FUSRAP) in 1974 to remediate sites where radioactive contamination remained from Manhattan Project and early U.S. Atomic Energy Commission (AEC) operations.

Date of Government Version: 03/03/2023
Date Data Arrived at EDR: 03/03/2023
Date Made Active in Reports: 06/09/2023
Number of Days to Update: 98

Source: Department of Energy
Telephone: 202-586-3559
Last EDR Contact: 10/24/2024
Next Scheduled EDR Contact: 02/10/2025
Data Release Frequency: Varies

UMTRA: Uranium Mill Tailings Sites

Uranium ore was mined by private companies for federal government use in national defense programs. When the mills shut down, large piles of the sand-like material (mill tailings) remain after uranium has been extracted from the ore. Levels of human exposure to radioactive materials from the piles are low; however, in some cases tailings were used as construction materials before the potential health hazards of the tailings were recognized.

Date of Government Version: 05/08/2024
Date Data Arrived at EDR: 08/14/2024
Date Made Active in Reports: 08/28/2024
Number of Days to Update: 14

Source: Department of Energy
Telephone: 505-845-0011
Last EDR Contact: 08/08/2024
Next Scheduled EDR Contact: 11/26/2024
Data Release Frequency: Varies

LEAD SMELTER 1: Lead Smelter Sites

A listing of former lead smelter site locations.

Date of Government Version: 09/25/2024
Date Data Arrived at EDR: 10/01/2024
Date Made Active in Reports: 10/23/2024
Number of Days to Update: 22

Source: Environmental Protection Agency
Telephone: 703-603-8787
Last EDR Contact: 11/01/2024
Next Scheduled EDR Contact: 01/06/2025
Data Release Frequency: Varies

LEAD SMELTER 2: Lead Smelter Sites

A list of several hundred sites in the U.S. where secondary lead smelting was done from 1931and 1964. These sites may pose a threat to public health through ingestion or inhalation of contaminated soil or dust

Date of Government Version: 04/05/2001
Date Data Arrived at EDR: 10/27/2010
Date Made Active in Reports: 12/02/2010
Number of Days to Update: 36

Source: American Journal of Public Health
Telephone: 703-305-6451
Last EDR Contact: 12/02/2009
Next Scheduled EDR Contact: N/A
Data Release Frequency: No Update Planned

US AIRS (AFS): Aerometric Information Retrieval System Facility Subsystem (AFS)

The database is a sub-system of Aerometric Information Retrieval System (AIRS). AFS contains compliance data on air pollution point sources regulated by the U.S. EPA and/or state and local air regulatory agencies. This information comes from source reports by various stationary sources of air pollution, such as electric power plants, steel mills, factories, and universities, and provides information about the air pollutants they produce. Action, air program, air program pollutant, and general level plant data. It is used to track emissions and compliance data from industrial plants.

Date of Government Version: 10/12/2016
Date Data Arrived at EDR: 10/26/2016
Date Made Active in Reports: 02/03/2017
Number of Days to Update: 100

Source: EPA
Telephone: 202-564-2496
Last EDR Contact: 09/26/2017
Next Scheduled EDR Contact: 01/08/2018
Data Release Frequency: Annually

US AIRS MINOR: Air Facility System Data

A listing of minor source facilities.

Date of Government Version: 10/12/2016
Date Data Arrived at EDR: 10/26/2016
Date Made Active in Reports: 02/03/2017
Number of Days to Update: 100

Source: EPA
Telephone: 202-564-2496
Last EDR Contact: 09/26/2017
Next Scheduled EDR Contact: 01/08/2018
Data Release Frequency: Annually

US MINES: Mines Master Index File

Contains all mine identification numbers issued for mines active or opened since 1971. The data also includes violation information.

Date of Government Version: 08/06/2024
Date Data Arrived at EDR: 08/14/2024
Date Made Active in Reports: 08/15/2024
Number of Days to Update: 1

Source: Department of Labor, Mine Safety and Health Administration
Telephone: 303-231-5959
Last EDR Contact: 08/14/2024
Next Scheduled EDR Contact: 12/02/2024
Data Release Frequency: Semi-Annually

MINES VIOLATIONS: MSHA Violation Assessment Data

Mines violation and assessment information. Department of Labor, Mine Safety & Health Administration.

Date of Government Version: 10/01/2024
Date Data Arrived at EDR: 10/02/2024
Date Made Active in Reports: 10/09/2024
Number of Days to Update: 7

Source: DOL, Mine Safety & Health Admi
Telephone: 202-693-9424
Last EDR Contact: 10/02/2024
Next Scheduled EDR Contact: 12/02/2024
Data Release Frequency: Quarterly

US MINES 2: Ferrous and Nonferrous Metal Mines Database Listing

This map layer includes ferrous (ferrous metal mines are facilities that extract ferrous metals, such as iron ore or molybdenum) and nonferrous (Nonferrous metal mines are facilities that extract nonferrous metals, such as gold, silver, copper, zinc, and lead) metal mines in the United States.

Date of Government Version: 05/02/2024
Date Data Arrived at EDR: 08/20/2024
Date Made Active in Reports: 10/09/2024
Number of Days to Update: 50

Source: USGS
Telephone: 703-648-7709
Last EDR Contact: 08/20/2024
Next Scheduled EDR Contact: 12/02/2024
Data Release Frequency: Varies

US MINES 3: Active Mines & Mineral Plants Database Listing

Active Mines and Mineral Processing Plant operations for commodities monitored by the Minerals Information Team of the USGS.

Date of Government Version: 04/14/2011
Date Data Arrived at EDR: 06/08/2011
Date Made Active in Reports: 09/13/2011
Number of Days to Update: 97

Source: USGS
Telephone: 703-648-7709
Last EDR Contact: 08/22/2024
Next Scheduled EDR Contact: 12/02/2024
Data Release Frequency: Varies

ABANDONED MINES: Abandoned Mines

An inventory of land and water impacted by past mining (primarily coal mining) is maintained by OSMRE to provide information needed to implement the Surface Mining Control and Reclamation Act of 1977 (SMCRA). The inventory contains information on the location, type, and extent of AML impacts, as well as, information on the cost associated with the reclamation of those problems. The inventory is based upon field surveys by State, Tribal, and OSMRE program officials. It is dynamic to the extent that it is modified as new problems are identified and existing problems are reclaimed.

Date of Government Version: 06/13/2024
Date Data Arrived at EDR: 06/14/2024
Date Made Active in Reports: 09/04/2024
Number of Days to Update: 82

Source: Department of Interior
Telephone: 202-208-2609
Last EDR Contact: 09/10/2024
Next Scheduled EDR Contact: 12/16/2024
Data Release Frequency: Quarterly

MINES MRDS: Mineral Resources Data System

Mineral Resources Data System

Date of Government Version: 08/23/2022
Date Data Arrived at EDR: 11/22/2022
Date Made Active in Reports: 02/28/2023
Number of Days to Update: 98

Source: USGS
Telephone: 703-648-6533
Last EDR Contact: 08/22/2024
Next Scheduled EDR Contact: 12/02/2024
Data Release Frequency: Varies

FINDS: Facility Index System/Facility Registry System

Facility Index System. FINDS contains both facility information and 'pointers' to other sources that contain more detail. EDR includes the following FINDS databases in this report: PCS (Permit Compliance System), AIRS (Aerometric Information Retrieval System), DOCKET (Enforcement Docket used to manage and track information on civil judicial enforcement cases for all environmental statutes), FURS (Federal Underground Injection Control), C-DOCKET (Criminal Docket System used to track criminal enforcement actions for all environmental statutes), FFIS (Federal Facilities Information System), STATE (State Environmental Laws and Statutes), and PADS (PCB Activity Data System).

Date of Government Version: 08/13/2024
Date Data Arrived at EDR: 08/20/2024
Date Made Active in Reports: 08/28/2024
Number of Days to Update: 8

Source: EPA
Telephone: (415) 947-8000
Last EDR Contact: 08/20/2024
Next Scheduled EDR Contact: 12/09/2024
Data Release Frequency: Quarterly

DOCKET HWC: Hazardous Waste Compliance Docket Listing

A complete list of the Federal Agency Hazardous Waste Compliance Docket Facilities.

Date of Government Version: 05/06/2021
Date Data Arrived at EDR: 05/21/2021
Date Made Active in Reports: 08/11/2021
Number of Days to Update: 82

Source: Environmental Protection Agency
Telephone: 202-564-0527
Last EDR Contact: 08/13/2024
Next Scheduled EDR Contact: 12/02/2024
Data Release Frequency: Varies

UXO: Unexploded Ordnance Sites

A listing of unexploded ordnance site locations

Date of Government Version: 09/06/2023
Date Data Arrived at EDR: 09/13/2023
Date Made Active in Reports: 12/11/2023
Number of Days to Update: 89

Source: Department of Defense
Telephone: 703-704-1564
Last EDR Contact: 10/03/2024
Next Scheduled EDR Contact: 01/20/2025
Data Release Frequency: Varies

ECHO: Enforcement & Compliance History Information

ECHO provides integrated compliance and enforcement information for about 800,000 regulated facilities nationwide.

Date of Government Version: 06/23/2024
Date Data Arrived at EDR: 06/28/2024
Date Made Active in Reports: 07/12/2024
Number of Days to Update: 14

Source: Environmental Protection Agency
Telephone: 202-564-2280
Last EDR Contact: 10/01/2024
Next Scheduled EDR Contact: 01/13/2025
Data Release Frequency: Quarterly

FUELS PROGRAM: EPA Fuels Program Registered Listing

This listing includes facilities that are registered under the Part 80 (Code of Federal Regulations) EPA Fuels Programs. All companies now are required to submit new and updated registrations.

Date of Government Version: 08/13/2024
Date Data Arrived at EDR: 08/13/2024
Date Made Active in Reports: 10/09/2024
Number of Days to Update: 57

Source: EPA
Telephone: 800-385-6164
Last EDR Contact: 11/08/2024
Next Scheduled EDR Contact: 02/24/2025
Data Release Frequency: Quarterly

PFAS NPL: Superfund Sites with PFAS Detections Information

EPA's Office of Land and Emergency Management and EPA Regional Offices maintain data describing what is known about site investigations, contamination, and remedial actions under the Comprehensive Environmental Response, Compensation, and Liability Act (CERCLA) where PFAS is present in the environment.

Date of Government Version: 07/01/2024
Date Data Arrived at EDR: 07/01/2024
Date Made Active in Reports: 07/12/2024
Number of Days to Update: 11

Source: Environmental Protection Agency
Telephone: 703-603-8895
Last EDR Contact: 10/02/2024
Next Scheduled EDR Contact: 01/13/2025
Data Release Frequency: Varies

PFAS FEDERAL SITES: Federal Sites PFAS Information

Several federal entities, such as the federal Superfund program, Department of Defense, National Aeronautics and Space Administration, Department of Transportation, and Department of Energy provided information for sites with known or suspected detections at federal facilities.

Date of Government Version: 07/01/2024
Date Data Arrived at EDR: 07/01/2024
Date Made Active in Reports: 07/12/2024
Number of Days to Update: 11

Source: Environmental Protection Agency
Telephone: 202-272-0167
Last EDR Contact: 10/02/2024
Next Scheduled EDR Contact: 01/13/2025
Data Release Frequency: Varies

PFAS TSCA: PFAS Manufacture and Imports Information

EPA issued the Chemical Data Reporting (CDR) Rule under the Toxic Substances Control Act (TSCA) and requires chemical manufacturers and facilities that manufacture or import chemical substances to report data to EPA. EPA publishes non-confidential business information (non-CBI) and includes descriptive information about each site, corporate parent, production volume, other manufacturing information, and processing and use information.

Date of Government Version: 07/01/2024
Date Data Arrived at EDR: 07/01/2024
Date Made Active in Reports: 07/12/2024
Number of Days to Update: 11

Source: Environmental Protection Agency
Telephone: 202-272-0167
Last EDR Contact: 10/02/2024
Next Scheduled EDR Contact: 01/13/2025
Data Release Frequency: Varies

PFAS TRIS: List of PFAS Added to the TRI

Section 7321 of the National Defense Authorization Act for Fiscal Year 2020 (NDAA) immediately added certain per- and polyfluoroalkyl substances (PFAS) to the list of chemicals covered by the Toxics Release Inventory (TRI) under Section 313 of the Emergency Planning and Community Right-to-Know Act (EPCRA) and provided a framework for additional PFAS to be added to TRI on an annual basis.

Date of Government Version: 07/01/2024
Date Data Arrived at EDR: 07/01/2024
Date Made Active in Reports: 07/12/2024
Number of Days to Update: 11

Source: Environmental Protection Agency
Telephone: 202-566-0250
Last EDR Contact: 10/02/2024
Next Scheduled EDR Contact: 01/13/2025
Data Release Frequency: Varies

PFAS RCRA MANIFEST: PFAS Transfers Identified In the RCRA Database Listing

To work around the lack of PFAS waste codes in the RCRA database, EPA developed the PFAS Transfers dataset by mining e-Manifest records containing at least one of these common PFAS keywords: PFAS, PFOA, PFOS, PERFL, AFFF, GENX, GEN-X (plus the VT waste codes). These keywords were searched for in the following text fields: Manifest handling instructions (MANIFEST_HANDLING_INSTR), Non-hazardous waste description (NON_HAZ_WASTE_DESCRIPTION), DOT printed information (DOT_PRINTED_INFORMATION), Waste line handling instructions (WASTE_LINE_HANDLING_INSTR), Waste residue comments (WASTE_RESIDUE_COMMENTS).

Date of Government Version: 07/01/2024
Date Data Arrived at EDR: 07/01/2024
Date Made Active in Reports: 07/12/2024
Number of Days to Update: 11

Source: Environmental Protection Agency
Telephone: 202-272-0167
Last EDR Contact: 10/02/2024
Next Scheduled EDR Contact: 01/13/2025
Data Release Frequency: Varies

PFAS ATSDR: PFAS Contamination Site Location Listing

PFAS contamination site locations from the Department of Health & Human Services, Center for Disease Control & Prevention. ATSDR is involved at a number of PFAS-related sites, either directly or through assisting state and federal partners. As of now, most sites are related to drinking water contamination connected with PFAS production facilities or fire training areas where aqueous film-forming firefighting foam (AFFF) was regularly used.

Date of Government Version: 06/24/2020
Date Data Arrived at EDR: 03/17/2021
Date Made Active in Reports: 11/08/2022
Number of Days to Update: 601

Source: Department of Health & Human Services
Telephone: 202-741-5770
Last EDR Contact: 10/17/2024
Next Scheduled EDR Contact: 02/03/2025
Data Release Frequency: Varies

PFAS WQP: Ambient Environmental Sampling for PFAS

The Water Quality Portal (WQP) is a part of a modernized repository storing ambient sampling data for all environmental media and tissue samples. A wide range of federal, state, tribal and local governments, academic and non-governmental organizations and individuals submit project details and sampling results to this public repository. The information is commonly used for research and assessments of environmental quality.

Date of Government Version: 07/01/2024
Date Data Arrived at EDR: 07/01/2024
Date Made Active in Reports: 07/12/2024
Number of Days to Update: 11

Source: Environmental Protection Agency
Telephone: 202-272-0167
Last EDR Contact: 10/02/2024
Next Scheduled EDR Contact: 01/13/2025
Data Release Frequency: Varies

PFAS NPDES: Clean Water Act Discharge Monitoring Information

Any discharger of pollutants to waters of the United States from a point source must have a National Pollutant Discharge Elimination System (NPDES) permit. The process for obtaining limits involves the regulated entity (permittee) disclosing releases in a NPDES permit application and the permitting authority (typically the state but sometimes EPA) deciding whether to require monitoring or monitoring with limits. Caveats and Limitations: Less than half of states have required PFAS monitoring for at least one of their permittees and fewer states have established PFAS effluent limits for permittees. New rulemakings have been initiated that may increase the number of facilities monitoring for PFAS in the future.

Date of Government Version: 07/01/2024
Date Data Arrived at EDR: 07/01/2024
Date Made Active in Reports: 07/12/2024
Number of Days to Update: 11

Source: Environmental Protection Agency
Telephone: 202-272-0167
Last EDR Contact: 10/02/2024
Next Scheduled EDR Contact: 01/13/2025
Data Release Frequency: Varies

PFAS PROJECT: NORTHEASTERN UNIVERSITY PFAS PROJECT

The PFAS Contamination Site Tracker records qualitative and quantitative data from each site in a chart, specifically examining discovery, contamination levels, government response, litigation, health impacts, media coverage, and community characteristics. All data presented in the chart were extracted from government websites, such as state health departments or the Environmental Protection Agency, and news articles.

Date of Government Version: 05/19/2023
Date Data Arrived at EDR: 04/05/2024
Date Made Active in Reports: 06/06/2024
Number of Days to Update: 62

Source: Social Science Environmental Health Research Institute
Telephone: N/A
Last EDR Contact: 09/05/2024
Next Scheduled EDR Contact: 12/16/2024
Data Release Frequency: Varies

PFAS ECHO: Facilities in Industries that May Be Handling PFAS Listing

Regulators and the public have expressed interest in knowing which regulated entities may be using PFAS. EPA has developed a dataset from various sources that show which industries may be handling PFAS. Approximately 120,000 facilities subject to federal environmental programs have operated or currently operate in industry sectors with processes that may involve handling and/or release of PFAS.

Date of Government Version: 07/01/2024
Date Data Arrived at EDR: 07/01/2024
Date Made Active in Reports: 07/12/2024
Number of Days to Update: 11

Source: Environmental Protection Agency
Telephone: 202-272-0167
Last EDR Contact: 10/02/2024
Next Scheduled EDR Contact: 01/13/2025
Data Release Frequency: Varies

PFAS ECHO FIRE TRAIN: Facilities in Industries that May Be Handling PFAS Listing

A list of fire training sites was added to the Industry Sectors dataset using a keyword search on the permitted facilitys name to identify sites where fire-fighting foam may have been used in training exercises. Additionally, you may view an example spreadsheet of the subset of fire training facility data, as well as the keywords used in selecting or deselecting a facility for the subset. as well as the keywords used in selecting or deselecting a facility for the subset. These keywords were tested to maximize accuracy in selecting facilities that may use fire-fighting foam in training exercises, however, due to the lack of a required reporting field in the data systems for designating fire training sites, this methodology may not identify all fire training sites or may potentially misidentify them.

Date of Government Version: 07/01/2024
Date Data Arrived at EDR: 07/01/2024
Date Made Active in Reports: 07/12/2024
Number of Days to Update: 11

Source: Environmental Protection Agency
Telephone: 202-272-0167
Last EDR Contact: 10/02/2024
Next Scheduled EDR Contact: 01/13/2025
Data Release Frequency: Varies

PFAS PT 139 AIRPORT: All Certified Part 139 Airports PFAS Information Listing

Since July 1, 2006, all certified part 139 airports are required to have fire-fighting foam onsite that meet military specifications (MIL-F-24385) (14 CFR 139.317). To date, these military specification fire-fighting foams are fluorinated and have been historically used for training and extinguishing. The 2018 FAA Reauthorization Act has a provision stating that no later than October 2021, FAA shall not require the use of fluorinated AFFF. This provision does not prohibit the use of fluorinated AFFF at Part 139 civilian airports; it only prohibits FAA from mandating its use. The Federal Aviation Administration?s document AC 150/5210-6D - Aircraft Fire Extinguishing Agents provides guidance on Aircraft Fire Extinguishing Agents, which includes Aqueous Film Forming Foam (AFFF).

Date of Government Version: 07/01/2024
Date Data Arrived at EDR: 07/01/2024
Date Made Active in Reports: 07/12/2024
Number of Days to Update: 11

Source: Environmental Protection Agency
Telephone: 202-272-0167
Last EDR Contact: 10/02/2024
Next Scheduled EDR Contact: 01/13/2025
Data Release Frequency: Varies

AQUEOUS FOAM NRC: Aqueous Foam Related Incidents Listing

The National Response Center (NRC) serves as an emergency call center that fields initial reports for pollution and railroad incidents and forwards that information to appropriate federal/state agencies for response. The spreadsheets posted to the NRC website contain initial incident data that has not been validated or investigated by a federal/state response agency. Response center calls from 1990 to the most recent complete calendar year where there was indication of Aqueous Film Forming Foam (AFFF) usage are included in this dataset. NRC calls may reference AFFF usage in the ?Material Involved? or ?Incident Description? fields.

Date of Government Version: 07/01/2024
Date Data Arrived at EDR: 07/01/2024
Date Made Active in Reports: 07/12/2024
Number of Days to Update: 11

Source: Environmental Protection Agency
Telephone: 202-267-2675
Last EDR Contact: 10/02/2024
Next Scheduled EDR Contact: 01/13/2025
Data Release Frequency: Varies

PCS ENF: Enforcement data

No description is available for this data

Date of Government Version: 12/31/2014
Date Data Arrived at EDR: 02/05/2015
Date Made Active in Reports: 03/06/2015
Number of Days to Update: 29

Source: EPA
Telephone: 202-564-2497
Last EDR Contact: 09/25/2024
Next Scheduled EDR Contact: 01/13/2025
Data Release Frequency: Varies

PCS: Permit Compliance System

PCS is a computerized management information system that contains data on National Pollutant Discharge Elimination System (NPDES) permit holding facilities. PCS tracks the permit, compliance, and enforcement status of NPDES facilities.

Date of Government Version: 12/16/2016
Date Data Arrived at EDR: 01/06/2017
Date Made Active in Reports: 03/10/2017
Number of Days to Update: 63

Source: EPA, Office of Water
Telephone: 202-564-2496
Last EDR Contact: 09/25/2024
Next Scheduled EDR Contact: 01/13/2025
Data Release Frequency: No Update Planned

BIOSOLIDS: ICIS-NPDES Biosolids Facility Data

The data reflects compliance information about facilities in the biosolids program.

Date of Government Version: 10/13/2024
Date Data Arrived at EDR: 10/16/2024
Date Made Active in Reports: 10/23/2024
Number of Days to Update: 7

Source: Environmental Protection Agency
Telephone: 202-564-4700
Last EDR Contact: 10/16/2024
Next Scheduled EDR Contact: 01/27/2025
Data Release Frequency: Varies

UST FINDER RELEASE: UST Finder Releases Database

US EPA’s UST Finder data is a national composite of leaking underground storage tanks. This data contains information about, and locations of, leaking underground storage tanks. Data was collected from state sources and standardized into a national profile by EPA’s Office of Underground Storage Tanks, Office of Research and Development, and the Association of State and Territorial Solid Waste Management Officials.

Date of Government Version: 06/08/2023
Date Data Arrived at EDR: 10/31/2023
Date Made Active in Reports: 01/18/2024
Number of Days to Update: 79

Source: Environmental Protecton Agency
Telephone: 202-564-0394
Last EDR Contact: 11/06/2024
Next Scheduled EDR Contact: 02/17/2025
Data Release Frequency: Semi-Annually

UST FINDER: UST Finder Database

EPA developed UST Finder, a web map application containing a comprehensive, state-sourced national map of underground storage tank (UST) and leaking UST (LUST) data. It provides the attributes and locations of active and closed USTs, UST facilities, and LUST sites from states and from Tribal lands and US territories . UST Finder contains information about proximity of UST facilities and LUST sites to: surface and groundwater public drinking water protection areas; estimated number of private domestic wells and number of people living nearby; and flooding and wildfires.

Date of Government Version: 06/08/2023
Date Data Arrived at EDR: 10/04/2023
Date Made Active in Reports: 01/18/2024
Number of Days to Update: 106

Source: Environmental Protection Agency
Telephone: 202-564-0394
Last EDR Contact: 11/06/2024
Next Scheduled EDR Contact: 02/17/2025
Data Release Frequency: Varies

E MANIFEST: Hazardous Waste Electronic Manifest System

EPA established a national system for tracking hazardous waste shipments electronically. This system, known as ?e-Manifest,? will modernize the nation?s cradle-to-grave hazardous waste tracking process while saving valuable time, resources, and dollars for industry and states.

Date of Government Version: 07/24/2023
Date Data Arrived at EDR: 04/18/2024
Date Made Active in Reports: 06/06/2024
Number of Days to Update: 49

Source: Environmental Protection Agency
Telephone: 833-501-6826
Last EDR Contact: 09/17/2024
Next Scheduled EDR Contact: 12/30/2024
Data Release Frequency: Varies

PFAS: PFAS Contamination Site Location Listing

A listing of PFAS sites included in the Envirostor and GeoTracker databases. Locations of potential sources of per - and polyfluoroalkyl substances (PFAS). This does not mean that PFAS has been produced, used, or discharged at these sites.

Date of Government Version: 08/28/2024
Date Data Arrived at EDR: 08/28/2024
Date Made Active in Reports: 09/03/2024
Number of Days to Update: 6

Source: State Water Resources Control Board
Telephone: 866-480-1028
Last EDR Contact: 08/28/2024
Next Scheduled EDR Contact: 12/16/2024
Data Release Frequency: Varies

AQUEOUS FOAM: Former Fire Training Facility Assessments Listing

Airports shown on this list are those believed to use Aqueous Film Forming Foam (AFFF), and certified by the Federal Aviation Administration (FAA) under Title 14, Code of Federal Regulations (CFR), Part 139 (14 CFR Part 139). This list was created by SWRCB using information available from the FAA. Location points shown are from the latitude and longitude listed on the FAA airport master record.

Date of Government Version: 06/03/2024
Date Data Arrived at EDR: 06/04/2024
Date Made Active in Reports: 08/28/2024
Number of Days to Update: 85

Source: State Water Resources Control Board
Telephone: 916-341-5455
Last EDR Contact: 08/28/2024
Next Scheduled EDR Contact: 12/16/2024
Data Release Frequency: Varies

CA BOND EXP. PLAN: Bond Expenditure Plan

Department of Health Services developed a site-specific expenditure plan as the basis for an appropriation of Hazardous Substance Cleanup Bond Act funds. It is not updated.

Date of Government Version: 01/01/1989
Date Data Arrived at EDR: 07/27/1994
Date Made Active in Reports: 08/02/1994
Number of Days to Update: 6

Source: Department of Health Services
Telephone: 916-255-2118
Last EDR Contact: 05/31/1994
Next Scheduled EDR Contact: N/A
Data Release Frequency: No Update Planned

CHROME PLATING: Chrome Plating Facilities Listing

This listing represents chrome plating facilities the California State Water Resources Control Board staff identified as possibly being a source of Per- and polyfluoroalkyl substance (PFAS) contamination. Sites and locations were identified by staff with the Division of Water Quality in the California State Water Board. Data was collected from the CA Air Resources Board 2013 and 2018 - Cr VI emission survey, CA Emission Inventory, CA HAZ Waste discharge database and by reviewing storm water permits. Former chrome plating sites are also included that are open site investigation or remediation cases with the Regional Water Quality Control Boards and the Department of Toxic Substances Control.

Date of Government Version: 06/03/2024
Date Data Arrived at EDR: 06/04/2024
Date Made Active in Reports: 08/28/2024
Number of Days to Update: 85

Source: State Water Resources Control Board
Telephone: 916-341-5455
Last EDR Contact: 08/28/2024
Next Scheduled EDR Contact: 12/16/2024
Data Release Frequency: Varies

CORTESE: "Cortese" Hazardous Waste & Substances Sites List
The sites for the list are designated by the State Water Resource Control Board (LUST), the Integrated Waste Board (SWF/LS), and the Department of Toxic Substances Control (Cal-Sites).

Date of Government Version: 06/17/2024
Date Data Arrived at EDR: 06/17/2024
Date Made Active in Reports: 09/10/2024
Number of Days to Update: 85

Source: CAL EPA/Office of Emergency Information
Telephone: 916-323-3400
Last EDR Contact: 09/17/2024
Next Scheduled EDR Contact: 12/30/2024
Data Release Frequency: Quarterly

CUPA LIV-PLE: CUPA Facility Listing
list of facilities associated with the various CUPA programs in Livermore-Pleasanton

Date of Government Version: 02/14/2024
Date Data Arrived at EDR: 02/21/2024
Date Made Active in Reports: 05/08/2024
Number of Days to Update: 77

Source: Livermore-Pleasanton Fire Department
Telephone: 925-454-2361
Last EDR Contact: 11/05/2024
Next Scheduled EDR Contact: 02/17/2025
Data Release Frequency: Varies

DRYCLEAN GLENN: Glenn County Air Pollution Control District Drycleaner Facility Listing
A listing of drycleaner facility locations, for the Glenn County Air Pollution Control District.

Date of Government Version: 01/08/2024
Date Data Arrived at EDR: 01/10/2024
Date Made Active in Reports: 03/27/2024
Number of Days to Update: 77

Source: Glenn County Air Pollution Control District
Telephone: 530-934-6500
Last EDR Contact: 08/21/2024
Next Scheduled EDR Contact: 09/11/2023
Data Release Frequency: Varies

DRYCLEAN SACRAMENTO: Sacramento Metropolitan Air Quality Management DistrictDrycleaner Facility Listing
A listing of drycleaner facility locations, for the Sacramento Metropolitan Air Quality Management District.

Date of Government Version: 01/03/2024
Date Data Arrived at EDR: 01/10/2024
Date Made Active in Reports: 03/27/2024
Number of Days to Update: 77

Source: Sacramento Metropolitan Air Quality Management District
Telephone: 916-874-3958
Last EDR Contact: 08/21/2024
Next Scheduled EDR Contact: 09/11/2023
Data Release Frequency: Varies

DRYCLEAN EAST KERN: Eastern Kern Air Pollution Control District District Drycleaner Facility Listing
A listing of drycleaner facility locations, for the Eastern Kern Air Pollution Control District.

Date of Government Version: 08/21/2024
Date Data Arrived at EDR: 08/22/2024
Date Made Active in Reports: 11/05/2024
Number of Days to Update: 75

Source: Eastern Kern Air Pollution Control District
Telephone: 661-862-9684
Last EDR Contact: 08/21/2024
Next Scheduled EDR Contact: 09/11/2023
Data Release Frequency: Varies

DRYCLEAN SAN JOAQUIN: San Joaquin Valley Air Pollution Control District District Drycleaner Facility Listing
A listing of drycleaner facility locations, for the San Joaquin Valley Air Pollution Control District.

Date of Government Version: 08/22/2024
Date Data Arrived at EDR: 08/22/2024
Date Made Active in Reports: 11/05/2024
Number of Days to Update: 75

Source: San Joaquin Valley Air Pollution Control District
Telephone: 559-230-6001
Last EDR Contact: 08/21/2024
Next Scheduled EDR Contact: 09/11/2023
Data Release Frequency: Varies

DRYCLEAN BUTTE: Butte County Air Quality Management DistrictDrycleaner Facility Listing
Butte County Air Quality Management DistrictDrycleaner Facility Listing.

Date of Government Version: 04/25/2023
Date Data Arrived at EDR: 10/18/2023
Date Made Active in Reports: 01/16/2024
Number of Days to Update: 90

Source: Butte County Air Quality Management District
Telephone: 530-332-9400
Last EDR Contact: 08/21/2024
Next Scheduled EDR Contact: 09/11/2023
Data Release Frequency: Varies

DRYCLEAN FEATHER RVR: Feather River Air Quality Management District Drycleaner Facility Listing
A listing of drycleaner facility locations, for the Feather River Air Quality Management District.

Date of Government Version: 03/08/2023
Date Data Arrived at EDR: 03/09/2023
Date Made Active in Reports: 06/05/2023
Number of Days to Update: 88

Source: Feather River Air Quality Management District
Telephone: 530-634-7659
Last EDR Contact: 08/21/2024
Next Scheduled EDR Contact: 09/11/2023
Data Release Frequency: Varies

DRYCLEAN N SONOMA: Norther Sonoma County County Air Pollution Control District Drycleaner Facility Listing
A listing of drycleaner facility locations, for the Northern Sonoma County Air Pollution Control District.,

Date of Government Version: 08/23/2024
Date Data Arrived at EDR: 08/26/2024
Date Made Active in Reports: 11/05/2024
Number of Days to Update: 71

Source: Santa Barbara County Air Pollution Control District
Telephone: 707-433-5911
Last EDR Contact: 08/21/2024
Next Scheduled EDR Contact: 09/11/2023
Data Release Frequency: Varies

DRYCLEAN SAN DIEGO: San Diego County Air Pollution Control District Drycleaner Facility Listing
A listing of drycleaner facility locations, for the San Diego County Air Pollution Control District.

Date of Government Version: 03/19/2024
Date Data Arrived at EDR: 03/21/2024
Date Made Active in Reports: 04/12/2024
Number of Days to Update: 22

Source: San Diego County Air Pollution Control District
Telephone: 858-586-2616
Last EDR Contact: 08/21/2024
Next Scheduled EDR Contact: 09/11/2023
Data Release Frequency: Varies

DRYCLEANERS: Cleaner Facilities
A list of drycleaner related facilities that have EPA ID numbers. These are facilities with certain SIC codes: power laundries, family and commercial; garment pressing and cleaner's agents; linen supply; coin-operated laundries and cleaning; drycleaning plants, except rugs; carpet and upholster cleaning; industrial launderers; laundry and garment services.

Date of Government Version: 04/02/2024
Date Data Arrived at EDR: 04/05/2024
Date Made Active in Reports: 04/15/2024
Number of Days to Update: 10

Source: Department of Toxic Substance Control
Telephone: 916-327-4498
Last EDR Contact: 08/20/2024
Next Scheduled EDR Contact: 12/09/2024
Data Release Frequency: Annually

DRYCLEAN GRANT: Grant Recipients List
Assembly Bill 998 (AB 998) established the Non-Toxic Dry Cleaning Incentive Program to provide financial assistance to the dry cleaning industry to switch from systems using perchloroethylene (Perc), an identified toxic air contaminant and potential human carcinogen, to non-toxic and non-smog forming alternatives.

Date of Government Version: 12/31/2021
Date Data Arrived at EDR: 01/26/2024
Date Made Active in Reports: 04/16/2024
Number of Days to Update: 81

Source: California Air Resources Board
Telephone: 916-323-0006
Last EDR Contact: 10/24/2024
Next Scheduled EDR Contact: 02/03/2025
Data Release Frequency: Varies

DRYCLEAN YOLO-SOLANO: Yolo-Solano Air Quality Management District Drycleaner Facility Listing
A listing of drycleaner facility locations, for the Yolo-Solano Air Quality Management District.

Date of Government Version: 08/21/2024
Date Data Arrived at EDR: 08/26/2024
Date Made Active in Reports: 11/06/2024
Number of Days to Update: 72
Source: Yolo-Solano Air Quality Management District
Telephone: 530-757-3650
Last EDR Contact: 08/21/2024
Next Scheduled EDR Contact: 09/11/2023
Data Release Frequency: Varies

DRYCLEAN LAKE: Lake County Air Quality Management District Drycleaner Facility Listing
A listing of drycleaner facility locations, for the Lake County Air Quality Management District,

Date of Government Version: 02/15/2024
Date Data Arrived at EDR: 02/16/2024
Date Made Active in Reports: 05/02/2024
Number of Days to Update: 76
Source: Lake County Air Quality Management District
Telephone: 707-263-7000
Last EDR Contact: 08/21/2024
Next Scheduled EDR Contact: 09/11/2023
Data Release Frequency: Varies

DRYCLEAN AVAQMD: Antelope Valley Air Quality Management District Drycleaner Listing
A listing of dry cleaners in the Antelope Valley Air Quality Management District.

Date of Government Version: 02/26/2024
Date Data Arrived at EDR: 02/27/2024
Date Made Active in Reports: 05/15/2024
Number of Days to Update: 78
Source: Antelope Valley Air Quality Management District
Telephone: 661-723-8070
Last EDR Contact: 09/05/2024
Next Scheduled EDR Contact: 12/09/2024
Data Release Frequency: Varies

DRYCLEAN MENDOCINO: Mendocino County Air Quality Management District Drycleaner Facility Listing
A listing of drycleaner facility locations, for the Mendocino County Air Quality Management District.

Date of Government Version: 02/26/2024
Date Data Arrived at EDR: 02/28/2024
Date Made Active in Reports: 05/15/2024
Number of Days to Update: 77
Source: Mendocino County Air Quality Management District
Telephone: 707-463-4354
Last EDR Contact: 08/21/2024
Next Scheduled EDR Contact: 09/11/2023
Data Release Frequency: Varies

DRYCLEAN IMPERIAL: Imperial County Air Pollution Control District Drycleaner Facility Listing
A listing of drycleaner facility locations, for the Imperial County Air Pollution Control District

Date of Government Version: 04/25/2023
Date Data Arrived at EDR: 04/26/2023
Date Made Active in Reports: 07/14/2023
Number of Days to Update: 79
Source: Imperial County Air Pollution Control District
Telephone: 442-265-1800
Last EDR Contact: 08/21/2024
Next Scheduled EDR Contact: 09/11/2023
Data Release Frequency: Varies

DRYCLEAN SHASTA: Shasta County Air Quality Management District District Drycleaner Facility Listing
A listing of drycleaner facility locations, for the Shasta County Air Quality Management District.

Date of Government Version: 04/26/2023
Date Data Arrived at EDR: 04/27/2023
Date Made Active in Reports: 07/14/2023
Number of Days to Update: 78
Source: Shasta County Air Quality Management District
Telephone: 530-225-5674
Last EDR Contact: 08/21/2024
Next Scheduled EDR Contact: 09/11/2023
Data Release Frequency: Varies

DRYCLEAN MONTERY BAY: Monterey Bay Air Quality Management District Drycleaner Facility Listing
A listing of drycleaner facility locations, for the Monterey Bay Air Quality Management District.

Date of Government Version: 01/03/2024
Date Data Arrived at EDR: 01/05/2024
Date Made Active in Reports: 03/20/2024
Number of Days to Update: 75
Source: Monterey Bay Air Quality Management District
Telephone: 831-647-9411
Last EDR Contact: 08/21/2024
Next Scheduled EDR Contact: 09/11/2023
Data Release Frequency: Varies

DRYCLEAN SAN LUIS OB: San Luis Obispo County Air Pollution Control District Drycleaner Facility Listing
A listing of drycleaner facility locations, for the San Luis Obispo County Air Pollution Control District.

Date of Government Version: 01/03/2024
Date Data Arrived at EDR: 01/04/2024
Date Made Active in Reports: 03/20/2024
Number of Days to Update: 76
Source: San Luis Obispo County Air Pollution Control District
Telephone: 805-781-5756
Last EDR Contact: 08/21/2024
Next Scheduled EDR Contact: 09/11/2023
Data Release Frequency: Varies

DRYCLEAN PLACER: Placer County Air Quality Management District Drycleaner Facility Listing
A listing of drycleaner facility locations, for the Placer County Air Quality Management District.

Date of Government Version: 05/15/2023
Date Data Arrived at EDR: 05/17/2023
Date Made Active in Reports: 08/14/2023
Number of Days to Update: 89
Source: Placer County Air Quality Management District
Telephone: 530-745-2335
Last EDR Contact: 08/21/2024
Next Scheduled EDR Contact: 09/11/2023
Data Release Frequency: Varies

DRYCLEAN BAY AREA: Bay Area Air Quality Management District Drycleaner Facility Listing
Bay Area Air Quality Management District Drycleaner Facility Listing.

Date of Government Version: 02/20/2019
Date Data Arrived at EDR: 05/30/2019
Date Made Active in Reports: 05/01/2023
Number of Days to Update: 1432
Source: Bay Area Air Quality Management District
Telephone: 415-516-1916
Last EDR Contact: 08/21/2024
Next Scheduled EDR Contact: 09/11/2023
Data Release Frequency: Varies

DRYCLEAN CALAVERAS: Calaveras County Environmental Management Agency Drycleaner Facility Listing
A listing of drycleaner facility locations, for the Calaveras County Environmental Management Agency.

Date of Government Version: 06/17/2019
Date Data Arrived at EDR: 06/19/2019
Date Made Active in Reports: 05/01/2023
Number of Days to Update: 1412
Source: Calaveras County Environmental Management Agency
Telephone: 209-754-6399
Last EDR Contact: 08/21/2024
Next Scheduled EDR Contact: 09/16/2019
Data Release Frequency: Varies

DRYCLEAN N COAST: North Coast Unified Air Quality Management District Drycleaner Facility Listing
A listing of drycleaner facility locations, for the North Coast Unified Air Quality Management District.

Date of Government Version: 11/30/2016
Date Data Arrived at EDR: 04/19/2019
Date Made Active in Reports: 05/01/2023
Number of Days to Update: 1473
Source: North Coast Unified Air Quality Management District
Telephone: 707-443-3093
Last EDR Contact: 08/21/2024
Next Scheduled EDR Contact: 09/11/2023
Data Release Frequency: Varies

DRYCLEAN SANTA BARB: Santa Barbara County Air Pollution Control District Drycleaner Facility Listing
A listing of drycleaner facility locations, for the Santa Barbara County Air Pollution Control District.

Date of Government Version: 02/19/2019
Date Data Arrived at EDR: 04/17/2019
Date Made Active in Reports: 05/01/2023
Number of Days to Update: 1475
Source: Santa Barbara County Air Pollution Control District
Telephone: 805-961-8867
Last EDR Contact: 08/21/2024
Next Scheduled EDR Contact: 09/11/2023
Data Release Frequency: Varies

DRYCLEAN TEHAMA: Tehama County Air Pollution Control District Drycleaner Facility Listing
A listing of drycleaner facility locations, for the Tehama County Air Pollution Control District.

Date of Government Version: 04/24/2019
Date Data Arrived at EDR: 04/24/2019
Date Made Active in Reports: 05/01/2023
Number of Days to Update: 1468
Source: Tehama County Air Pollution Control District
Telephone: 530-527-3717
Last EDR Contact: 08/21/2024
Next Scheduled EDR Contact: 09/11/2023
Data Release Frequency: Varies

DRYCLEAN VENTURA: Drycleaner Facility Listing
A listing of drycleaner facility locations, for the Ventura County Air Pollution Control District.

Date of Government Version: 01/04/2024
Date Data Arrived at EDR: 01/16/2024
Date Made Active in Reports: 02/08/2024
Number of Days to Update: 23

Source: Ventura County Air Pollution Control District
Telephone: 805-645-1421
Last EDR Contact: 08/21/2024
Next Scheduled EDR Contact: 09/11/2023
Data Release Frequency: Varies

DRYCLEAN MOJAVE: Mojave Desert Air Quality Management District Drycleaner Facility Listing
A listing of drycleaner facility locations, for the Mojave Desert Air Quality Management District.

Date of Government Version: 08/21/2024
Date Data Arrived at EDR: 08/22/2024
Date Made Active in Reports: 11/05/2024
Number of Days to Update: 75

Source: Mojave Desert Air Quality Management District
Telephone: 760-245-1661
Last EDR Contact: 08/21/2024
Next Scheduled EDR Contact: 09/11/2023
Data Release Frequency: Varies

DRYCLEAN N SIERRA: Northern Sierra Air Quality Management District Drycleaner Facility Listing
A listing of drycleaner facility locations, for the Northern Sierra Air Quality Management District,

Date of Government Version: 08/22/2024
Date Data Arrived at EDR: 08/22/2024
Date Made Active in Reports: 11/05/2024
Number of Days to Update: 75

Source: Northern Sierra Air Quality Management District
Telephone: 530-274-9350
Last EDR Contact: 08/21/2024
Next Scheduled EDR Contact: 09/11/2023
Data Release Frequency: Varies

DRYCLEAN SOUTH COAST: South Coast Air Quality Management District Drycleaner Listing
A listing of dry cleaners in the South Coast Air Quality Management District

Date of Government Version: 05/21/2024
Date Data Arrived at EDR: 05/23/2024
Date Made Active in Reports: 08/19/2024
Number of Days to Update: 88

Source: South Coast Air Quality Management District
Telephone: 909-396-3211
Last EDR Contact: 08/13/2024
Next Scheduled EDR Contact: 12/02/2024
Data Release Frequency: Varies

DRYCLEAN AMADOR: Amador Air District Drycleaner Facility Listing
A listing of drycleaner facility locations, for the Amador Air Quality Management District

Date of Government Version: 04/26/2023
Date Data Arrived at EDR: 04/27/2023
Date Made Active in Reports: 07/13/2023
Number of Days to Update: 77

Source: Amador Air Quality Management District
Telephone: 209-257-0112
Last EDR Contact: 08/21/2024
Next Scheduled EDR Contact: 09/11/2023
Data Release Frequency: Varies

EMI: Emissions Inventory Data
Toxics and criteria pollutant emissions data collected by the ARB and local air pollution agencies.

Date of Government Version: 12/31/2022
Date Data Arrived at EDR: 06/11/2024
Date Made Active in Reports: 09/03/2024
Number of Days to Update: 84

Source: California Air Resources Board
Telephone: 916-322-2990
Last EDR Contact: 09/11/2024
Next Scheduled EDR Contact: 12/23/2024
Data Release Frequency: Varies

ENF: Enforcement Action Listing
A listing of Water Board Enforcement Actions. Formal is everything except Oral/Verbal Communication, Notice of Violation, Expedited Payment Letter, and Staff Enforcement Letter.

Date of Government Version: 07/15/2024
Date Data Arrived at EDR: 07/16/2024
Date Made Active in Reports: 10/08/2024
Number of Days to Update: 84

Source: State Water Resoruces Control Board
Telephone: 916-445-9379
Last EDR Contact: 10/16/2024
Next Scheduled EDR Contact: 01/27/2025
Data Release Frequency: Varies

FIN ASSURANCE 1: Financial Assurance Information Listing
Financial Assurance information

Date of Government Version: 07/10/2024
Date Data Arrived at EDR: 07/11/2024
Date Made Active in Reports: 09/27/2024
Number of Days to Update: 78

Source: Department of Toxic Substances Control
Telephone: 916-255-3628
Last EDR Contact: 10/09/2024
Next Scheduled EDR Contact: 01/27/2025
Data Release Frequency: Varies

FIN ASSURANCE 2: Financial Assurance Information Listing
A listing of financial assurance information for solid waste facilities. Financial assurance is intended to ensure that resources are available to pay for the cost of closure, post-closure care, and corrective measures if the owner or operator of a regulated facility is unable or unwilling to pay.

Date of Government Version: 08/07/2024
Date Data Arrived at EDR: 08/14/2024
Date Made Active in Reports: 08/28/2024
Number of Days to Update: 14

Source: California Integrated Waste Management Board
Telephone: 916-341-6066
Last EDR Contact: 10/30/2024
Next Scheduled EDR Contact: 02/17/2025
Data Release Frequency: Varies

ICE: Inspection, Compliance and Enforcement
Contains data pertaining to the Permitted Facilities with Inspections / Enforcements sites tracked in Envirostor.

Date of Government Version: 08/12/2024
Date Data Arrived at EDR: 08/12/2024
Date Made Active in Reports: 10/28/2024
Number of Days to Update: 77

Source: Department of Toxic Subsances Control
Telephone: 877-786-9427
Last EDR Contact: 11/08/2024
Next Scheduled EDR Contact: 02/24/2025
Data Release Frequency: Quarterly

HIST CORTESE: Hazardous Waste & Substance Site List
The sites for the list are designated by the State Water Resource Control Board [LUST], the Integrated Waste Board [SWF/LS], and the Department of Toxic Substances Control [CALSITES]. This listing is no longer updated by the state agency.

Date of Government Version: 04/01/2001
Date Data Arrived at EDR: 01/22/2009
Date Made Active in Reports: 04/08/2009
Number of Days to Update: 76

Source: Department of Toxic Substances Control
Telephone: 916-323-3400
Last EDR Contact: 01/22/2009
Next Scheduled EDR Contact: N/A
Data Release Frequency: No Update Planned

HWP: EnviroStor Permitted Facilities Listing
Detailed information on permitted hazardous waste facilities and corrective action ("cleanups") tracked in EnviroStor.

Date of Government Version: 08/12/2024
Date Data Arrived at EDR: 08/12/2024
Date Made Active in Reports: 10/28/2024
Number of Days to Update: 77

Source: Department of Toxic Substances Control
Telephone: 916-323-3400
Last EDR Contact: 11/08/2024
Next Scheduled EDR Contact: 02/24/2025
Data Release Frequency: Quarterly

HWT: Registered Hazardous Waste Transporter Database
A listing of hazardous waste transporters. In California, unless specifically exempted, it is unlawful for any person to transport hazardous wastes unless the person holds a valid registration issued by DTSC. A hazardous waste transporter registration is valid for one year and is assigned a unique registration number.

Date of Government Version: 07/01/2024
Date Data Arrived at EDR: 07/02/2024
Date Made Active in Reports: 09/25/2024
Number of Days to Update: 85

Source: Department of Toxic Substances Control
Telephone: 916-440-7145
Last EDR Contact: 10/01/2024
Next Scheduled EDR Contact: 01/13/2025
Data Release Frequency: Quarterly

HWTS: Hazardous Waste Tracking System

DTSC maintains the Hazardous Waste Tracking System that stores ID number information since the early 1980s and manifest data since 1993. The system collects both manifest copies from the generator and destination facility.

Date of Government Version: 07/19/2024
Date Data Arrived at EDR: 07/30/2024
Date Made Active in Reports: 08/28/2024
Number of Days to Update: 29

Source: Department of Toxic Substances Control
Telephone: 916-324-2444
Last EDR Contact: 11/07/2024
Next Scheduled EDR Contact: 01/13/2025
Data Release Frequency: Varies

HAZNET: Facility and Manifest Data

Facility and Manifest Data. The data is extracted from the copies of hazardous waste manifests received each year by the DTSC. The annual volume of manifests is typically 700,000 - 1,000,000 annually, representing approximately 350,000 - 500,000 shipments. Data are from the manifests submitted without correction, and therefore many contain some invalid values for data elements such as generator ID, TSD ID, waste category, and disposal method. This database begins with calendar year 1993.

Date of Government Version: 12/31/2023
Date Data Arrived at EDR: 07/02/2024
Date Made Active in Reports: 09/25/2024
Number of Days to Update: 85

Source: California Environmental Protection Agency
Telephone: 916-255-1136
Last EDR Contact: 10/03/2024
Next Scheduled EDR Contact: 01/13/2025
Data Release Frequency: Annually

MINES: Mines Site Location Listing

A listing of mine site locations from the Office of Mine Reclamation.

Date of Government Version: 06/03/2024
Date Data Arrived at EDR: 06/04/2024
Date Made Active in Reports: 08/29/2024
Number of Days to Update: 86

Source: Department of Conservation
Telephone: 916-322-1080
Last EDR Contact: 09/04/2024
Next Scheduled EDR Contact: 12/16/2024
Data Release Frequency: Quarterly

MWMP: Medical Waste Management Program Listing

The Medical Waste Management Program (MWMP) ensures the proper handling and disposal of medical waste by permitting and inspecting medical waste Offsite Treatment Facilities (PDF) and Transfer Stations (PDF) throughout the state. MWMP also oversees all Medical Waste Transporters.

Date of Government Version: 07/26/2024
Date Data Arrived at EDR: 08/22/2024
Date Made Active in Reports: 11/06/2024
Number of Days to Update: 76

Source: Department of Public Health
Telephone: 916-558-1784
Last EDR Contact: 08/22/2024
Next Scheduled EDR Contact: 12/09/2024
Data Release Frequency: Varies

NPDES: NPDES Permits Listing

A listing of NPDES permits, including stormwater.

Date of Government Version: 08/05/2024
Date Data Arrived at EDR: 08/06/2024
Date Made Active in Reports: 10/28/2024
Number of Days to Update: 83

Source: State Water Resources Control Board
Telephone: 916-445-9379
Last EDR Contact: 11/05/2024
Next Scheduled EDR Contact: 02/17/2025
Data Release Frequency: Quarterly

PEST LIC: Pesticide Regulation Licenses Listing

A listing of licenses and certificates issued by the Department of Pesticide Regulation. The DPR issues licenses and/or certificates to: Persons and businesses that apply or sell pesticides; Pest control dealers and brokers; Persons who advise on agricultural pesticide applications.

Date of Government Version: 08/22/2024
Date Data Arrived at EDR: 08/22/2024
Date Made Active in Reports: 11/06/2024
Number of Days to Update: 76

Source: Department of Pesticide Regulation
Telephone: 916-445-4038
Last EDR Contact: 08/22/2024
Next Scheduled EDR Contact: 12/09/2024
Data Release Frequency: Quarterly

PROC: Certified Processors Database
A listing of certified processors.

Date of Government Version: 08/28/2024
Date Data Arrived at EDR: 08/28/2024
Date Made Active in Reports: 08/30/2024
Number of Days to Update: 2
Source: Department of Conservation
Telephone: 916-323-3836
Last EDR Contact: 08/28/2024
Next Scheduled EDR Contact: 12/16/2024
Data Release Frequency: Quarterly

NOTIFY 65: Proposition 65 Records
Listings of all Proposition 65 incidents reported to counties by the State Water Resources Control Board and the Regional Water Quality Control Board. This database is no longer updated by the reporting agency.

Date of Government Version: 06/06/2024
Date Data Arrived at EDR: 06/07/2024
Date Made Active in Reports: 09/03/2024
Number of Days to Update: 88
Source: State Water Resources Control Board
Telephone: 916-445-3846
Last EDR Contact: 09/05/2024
Next Scheduled EDR Contact: 12/23/2024
Data Release Frequency: No Update Planned

SAN JOSE HAZMAT: Hazardous Material Facilities
Hazardous material facilities, including underground storage tank sites.

Date of Government Version: 11/03/2020
Date Data Arrived at EDR: 11/05/2020
Date Made Active in Reports: 01/26/2021
Number of Days to Update: 82
Source: City of San Jose Fire Department
Telephone: 408-535-7694
Last EDR Contact: 10/24/2024
Next Scheduled EDR Contact: 02/10/2025
Data Release Frequency: Annually

UIC: UIC Listing
A listing of wells identified as underground injection wells, in the California Oil and Gas Wells database.

Date of Government Version: 09/02/2024
Date Data Arrived at EDR: 09/04/2024
Date Made Active in Reports: 09/05/2024
Number of Days to Update: 1
Source: Deaprtment of Conservation
Telephone: 916-445-2408
Last EDR Contact: 09/04/2024
Next Scheduled EDR Contact: 12/16/2024
Data Release Frequency: Varies

UIC GEO: Underground Injection Control Sites (GEOTRACKER)
Underground control injection sites

Date of Government Version: 08/28/2024
Date Data Arrived at EDR: 08/28/2024
Date Made Active in Reports: 08/29/2024
Number of Days to Update: 1
Source: State Water Resource Control Board
Telephone: 866-480-1028
Last EDR Contact: 08/28/2024
Next Scheduled EDR Contact: 12/16/2024
Data Release Frequency: Varies

WASTEWATER PITS: Oil Wastewater Pits Listing
Water officials discovered that oil producers have been dumping chemical-laden wastewater into hundreds of unlined pits that are operating without proper permits. Inspections completed by the Central Valley Regional Water Quality Control Board revealed the existence of previously unidentified waste sites. The water boards review found that more than one-third of the region's active disposal pits are operating without permission.

Date of Government Version: 02/11/2021
Date Data Arrived at EDR: 07/01/2021
Date Made Active in Reports: 09/29/2021
Number of Days to Update: 90
Source: RWQCB, Central Valley Region
Telephone: 559-445-5577
Last EDR Contact: 10/03/2024
Next Scheduled EDR Contact: 01/13/2025
Data Release Frequency: Varies

WDS: Waste Discharge System
Sites which have been issued waste discharge requirements.

Date of Government Version: 06/19/2007
Date Data Arrived at EDR: 06/20/2007
Date Made Active in Reports: 06/29/2007
Number of Days to Update: 9

Source: State Water Resources Control Board
Telephone: 916-341-5227
Last EDR Contact: 11/07/2024
Next Scheduled EDR Contact: 02/24/2025
Data Release Frequency: No Update Planned

WIP: Well Investigation Program Case List
Well Investigation Program case in the San Gabriel and San Fernando Valley area.

Date of Government Version: 07/03/2009
Date Data Arrived at EDR: 07/21/2009
Date Made Active in Reports: 08/03/2009
Number of Days to Update: 13

Source: Los Angeles Water Quality Control Board
Telephone: 213-576-6726
Last EDR Contact: 09/10/2024
Next Scheduled EDR Contact: 12/30/2024
Data Release Frequency: No Update Planned

MILITARY PRIV SITES: Military Privatized Sites (GEOTRACKER)
Military privatized sites

Date of Government Version: 08/28/2024
Date Data Arrived at EDR: 08/28/2024
Date Made Active in Reports: 08/29/2024
Number of Days to Update: 1

Source: State Water Resources Control Board
Telephone: 866-480-1028
Last EDR Contact: 08/28/2024
Next Scheduled EDR Contact: 12/16/2024
Data Release Frequency: Varies

PROJECT: Project Sites (GEOTRACKER)
Projects sites

Date of Government Version: 08/28/2024
Date Data Arrived at EDR: 08/28/2024
Date Made Active in Reports: 08/29/2024
Number of Days to Update: 1

Source: State Water Resources Control Board
Telephone: 866-480-1028
Last EDR Contact: 08/28/2024
Next Scheduled EDR Contact: 12/16/2024
Data Release Frequency: Varies

WDR: Waste Discharge Requirements Listing
In general, the Waste Discharge Requirements (WDRs) Program (sometimes also referred to as the "Non Chapter 15 (Non 15) Program") regulates point discharges that are exempt pursuant to Subsection 20090 of Title 27 and not subject to the Federal Water Pollution Control Act. Exemptions from Title 27 may be granted for nine categories of discharges (e.g., sewage, wastewater, etc.) that meet, and continue to meet, the preconditions listed for each specific exemption. The scope of the WDRs Program also includes the discharge of wastes classified as inert, pursuant to section 20230 of Title 27.

Date of Government Version: 06/03/2024
Date Data Arrived at EDR: 06/04/2024
Date Made Active in Reports: 08/30/2024
Number of Days to Update: 87

Source: State Water Resources Control Board
Telephone: 916-341-5810
Last EDR Contact: 09/04/2024
Next Scheduled EDR Contact: 12/16/2024
Data Release Frequency: Quarterly

CIWQS: California Integrated Water Quality System
The California Integrated Water Quality System (CIWQS) is a computer system used by the State and Regional Water Quality Control Boards to track information about places of environmental interest, manage permits and other orders, track inspections, and manage violations and enforcement activities.

Date of Government Version: 08/20/2024
Date Data Arrived at EDR: 08/20/2024
Date Made Active in Reports: 08/22/2024
Number of Days to Update: 2

Source: State Water Resources Control Board
Telephone: 866-794-4977
Last EDR Contact: 08/20/2024
Next Scheduled EDR Contact: 12/09/2024
Data Release Frequency: Varies

CERS: CalEPA Regulated Site Portal Data
The CalEPA Regulated Site Portal database combines data about environmentally regulated sites and facilities in California into a single database. It combines data from a variety of state and federal databases, and provides an overview of regulated activities across the spectrum of environmental programs for any given location in California. These activities include hazardous materials and waste, state and federal cleanups, impacted ground and surface waters, and toxic materials

Date of Government Version: 07/10/2024
Date Data Arrived at EDR: 07/10/2024
Date Made Active in Reports: 07/12/2024
Number of Days to Update: 2

Source: California Environmental Protection Agency
Telephone: 916-323-2514
Last EDR Contact: 10/16/2024
Next Scheduled EDR Contact: 01/27/2025
Data Release Frequency: Varies

NON-CASE INFO: Non-Case Information Sites (GEOTRACKER)
Non-Case Information sites

Date of Government Version: 08/28/2024
Date Data Arrived at EDR: 08/28/2024
Date Made Active in Reports: 08/29/2024
Number of Days to Update: 1

Source: State Water Resources Control Board
Telephone: 866-480-1028
Last EDR Contact: 08/28/2024
Next Scheduled EDR Contact: 12/16/2024
Data Release Frequency: Varies

OTHER OIL GAS: Other Oil & Gas Projects Sites (GEOTRACKER)
Other Oil & Gas Projects sites

Date of Government Version: 08/28/2024
Date Data Arrived at EDR: 08/28/2024
Date Made Active in Reports: 08/29/2024
Number of Days to Update: 1

Source: State Water Resources Control Board
Telephone: 866-480-1028
Last EDR Contact: 08/28/2024
Next Scheduled EDR Contact: 12/16/2024
Data Release Frequency: Varies

PROD WATER PONDS: Produced Water Ponds Sites (GEOTRACKER)
Produced water ponds sites

Date of Government Version: 08/28/2024
Date Data Arrived at EDR: 08/28/2024
Date Made Active in Reports: 08/29/2024
Number of Days to Update: 1

Source: State Water Resources Control Board
Telephone: 866-480-1028
Last EDR Contact: 08/28/2024
Next Scheduled EDR Contact: 12/16/2024
Data Release Frequency: Varies

SAMPLING POINT: Sampling Point ? Public Sites (GEOTRACKER)
Sampling point - public sites

Date of Government Version: 08/28/2024
Date Data Arrived at EDR: 08/28/2024
Date Made Active in Reports: 08/29/2024
Number of Days to Update: 1

Source: State Water Resources Control Board
Telephone: 866-480-1028
Last EDR Contact: 08/28/2024
Next Scheduled EDR Contact: 12/16/2024
Data Release Frequency: Varies

WELL STIM PROJ: Well Stimulation Project (GEOTRACKER)
Includes areas of groundwater monitoring plans, a depiction of the monitoring network, and the facilities, boundaries, and subsurface characteristics of the oilfield and the features (oil and gas wells, produced water ponds, UIC wells, water supply wells, etc?) being monitored

Date of Government Version: 08/28/2024
Date Data Arrived at EDR: 08/28/2024
Date Made Active in Reports: 08/29/2024
Number of Days to Update: 1

Source: State Water Resources Control Board
Telephone: 866-480-1028
Last EDR Contact: 08/28/2024
Next Scheduled EDR Contact: 12/16/2024
Data Release Frequency: Varies

EDR HIGH RISK HISTORICAL RECORDS

EDR Exclusive Records

EDR MGP: EDR Proprietary Manufactured Gas Plants
The EDR Proprietary Manufactured Gas Plant Database includes records of coal gas plants (manufactured gas plants) compiled by EDR's researchers. Manufactured gas sites were used in the United States from the 1800's to 1950's to produce a gas that could be distributed and used as fuel. These plants used whale oil, rosin, coal, or a mixture of coal, oil, and water that also produced a significant amount of waste. Many of the byproducts of the gas production, such as coal tar (oily waste containing volatile and non-volatile chemicals), sludges, oils and other compounds are potentially hazardous to human health and the environment. The byproduct from this process was frequently disposed of directly at the plant site and can remain or spread slowly, serving as a continuous source of soil and groundwater contamination.

Date of Government Version: N/A
Date Data Arrived at EDR: N/A
Date Made Active in Reports: N/A
Number of Days to Update: N/A

Source: EDR, Inc.
Telephone: N/A
Last EDR Contact: N/A
Next Scheduled EDR Contact: N/A
Data Release Frequency: No Update Planned

EDR Hist Auto: EDR Exclusive Historical Auto Stations

EDR has searched selected national collections of business directories and has collected listings of potential gas station/filling station/service station sites that were available to EDR researchers. EDR's review was limited to those categories of sources that might, in EDR's opinion, include gas station/filling station/service station establishments. The categories reviewed included, but were not limited to gas, gas station, gasoline station, filling station, auto, automobile repair, auto service station, service station, etc. This database falls within a category of information EDR classifies as "High Risk Historical Records", or HRHR. EDR's HRHR effort presents unique and sometimes proprietary data about past sites and operations that typically create environmental concerns, but may not show up in current government records searches.

Date of Government Version: N/A
Date Data Arrived at EDR: N/A
Date Made Active in Reports: N/A
Number of Days to Update: N/A

Source: EDR, Inc.
Telephone: N/A
Last EDR Contact: N/A
Next Scheduled EDR Contact: N/A
Data Release Frequency: Varies

EDR Hist Cleaner: EDR Exclusive Historical Cleaners

EDR has searched selected national collections of business directories and has collected listings of potential dry cleaner sites that were available to EDR researchers. EDR's review was limited to those categories of sources that might, in EDR's opinion, include dry cleaning establishments. The categories reviewed included, but were not limited to dry cleaners, cleaners, laundry, laundromat, cleaning/laundry, wash & dry etc. This database falls within a category of information EDR classifies as "High Risk Historical Records", or HRHR. EDR's HRHR effort presents unique and sometimes proprietary data about past sites and operations that typically create environmental concerns, but may not show up in current government records searches.

Date of Government Version: N/A
Date Data Arrived at EDR: N/A
Date Made Active in Reports: N/A
Number of Days to Update: N/A

Source: EDR, Inc.
Telephone: N/A
Last EDR Contact: N/A
Next Scheduled EDR Contact: N/A
Data Release Frequency: Varies

EDR RECOVERED GOVERNMENT ARCHIVES

Exclusive Recovered Govt. Archives

RGA LF: Recovered Government Archive Solid Waste Facilities List

The EDR Recovered Government Archive Landfill database provides a list of landfills derived from historical databases and includes many records that no longer appear in current government lists. Compiled from Records formerly available from the Department of Resources Recycling and Recovery in California.

Date of Government Version: N/A
Date Data Arrived at EDR: 07/01/2013
Date Made Active in Reports: 01/13/2014
Number of Days to Update: 196

Source: Department of Resources Recycling and Recovery
Telephone: N/A
Last EDR Contact: 06/01/2012
Next Scheduled EDR Contact: N/A
Data Release Frequency: Varies

RGA LUST: Recovered Government Archive Leaking Underground Storage Tank

The EDR Recovered Government Archive Leaking Underground Storage Tank database provides a list of LUST incidents derived from historical databases and includes many records that no longer appear in current government lists. Compiled from Records formerly available from the State Water Resources Control Board in California.

Date of Government Version: N/A
Date Data Arrived at EDR: 07/01/2013
Date Made Active in Reports: 12/30/2013
Number of Days to Update: 182

Source: State Water Resources Control Board
Telephone: N/A
Last EDR Contact: 06/01/2012
Next Scheduled EDR Contact: N/A
Data Release Frequency: Varies

GOVERNMENT RECORDS SEARCHED / DATA CURRENCY TRACKING

COUNTY RECORDS

ALAMEDA COUNTY:

CS ALAMEDA: Contaminated Sites
A listing of contaminated sites overseen by the Toxic Release Program (oil and groundwater contamination from chemical releases and spills) and the Leaking Underground Storage Tank Program (soil and ground water contamination from leaking petroleum USTs).

Date of Government Version: 01/09/2019
Date Data Arrived at EDR: 01/11/2019
Date Made Active in Reports: 03/05/2019
Number of Days to Update: 53

Source: Alameda County Environmental Health Services
Telephone: 510-567-6700
Last EDR Contact: 09/25/2024
Next Scheduled EDR Contact: 01/13/2025
Data Release Frequency: Semi-Annually

UST ALAMEDA: Underground Tanks
Underground storage tank sites located in Alameda county.

Date of Government Version: 12/26/2023
Date Data Arrived at EDR: 12/26/2023
Date Made Active in Reports: 03/19/2024
Number of Days to Update: 84

Source: Alameda County Environmental Health Services
Telephone: 510-567-6700
Last EDR Contact: 09/25/2024
Next Scheduled EDR Contact: 01/13/2025
Data Release Frequency: Semi-Annually

AMADOR COUNTY:

CUPA AMADOR: CUPA Facility List
Cupa Facility List

Date of Government Version: 04/27/2023
Date Data Arrived at EDR: 04/27/2023
Date Made Active in Reports: 07/13/2023
Number of Days to Update: 77

Source: Amador County Environmental Health
Telephone: 209-223-6439
Last EDR Contact: 10/24/2024
Next Scheduled EDR Contact: 02/10/2025
Data Release Frequency: Varies

BUTTE COUNTY:

CUPA BUTTE: CUPA Facility Listing
Cupa facility list.

Date of Government Version: 04/21/2017
Date Data Arrived at EDR: 04/25/2017
Date Made Active in Reports: 08/09/2017
Number of Days to Update: 106

Source: Public Health Department
Telephone: 530-538-7149
Last EDR Contact: 09/25/2024
Next Scheduled EDR Contact: 01/13/2025
Data Release Frequency: No Update Planned

CALVERAS COUNTY:

CUPA CALVERAS: CUPA Facility Listing
Cupa Facility Listing

Date of Government Version: 03/01/2024
Date Data Arrived at EDR: 03/19/2024
Date Made Active in Reports: 06/11/2024
Number of Days to Update: 84

Source: Calveras County Environmental Health
Telephone: 209-754-6399
Last EDR Contact: 09/10/2024
Next Scheduled EDR Contact: 12/30/2024
Data Release Frequency: Quarterly

COLUSA COUNTY:

CUPA COLUSA: CUPA Facility List
Cupa facility list.

Date of Government Version: 04/06/2020
Date Data Arrived at EDR: 04/23/2020
Date Made Active in Reports: 07/10/2020
Number of Days to Update: 78

Source: Health & Human Services
Telephone: 530-458-0396
Last EDR Contact: 10/24/2024
Next Scheduled EDR Contact: 02/10/2025
Data Release Frequency: Semi-Annually

CONTRA COSTA COUNTY:

SL CONTRA COSTA: Site List
List includes sites from the underground tank, hazardous waste generator and business plan/2185 programs.

Date of Government Version: 07/22/2024
Date Data Arrived at EDR: 07/23/2024
Date Made Active in Reports: 10/10/2024
Number of Days to Update: 79

Source: Contra Costa Health Services Department
Telephone: 925-646-2286
Last EDR Contact: 10/17/2024
Next Scheduled EDR Contact: 02/03/2025
Data Release Frequency: Semi-Annually

DEL NORTE COUNTY:

CUPA DEL NORTE: CUPA Facility List
Cupa Facility list

Date of Government Version: 02/05/2024
Date Data Arrived at EDR: 02/08/2024
Date Made Active in Reports: 04/26/2024
Number of Days to Update: 78

Source: Del Norte County Environmental Health Division
Telephone: 707-465-0426
Last EDR Contact: 10/17/2024
Next Scheduled EDR Contact: 02/03/2025
Data Release Frequency: Varies

EL DORADO COUNTY:

CUPA EL DORADO: CUPA Facility List
CUPA facility list.

Date of Government Version: 08/08/2022
Date Data Arrived at EDR: 08/09/2022
Date Made Active in Reports: 09/01/2022
Number of Days to Update: 23

Source: El Dorado County Environmental Management Department
Telephone: 530-621-6623
Last EDR Contact: 10/16/2024
Next Scheduled EDR Contact: 02/03/2025
Data Release Frequency: Varies

FRESNO COUNTY:

CUPA FRESNO: CUPA Resources List
Certified Unified Program Agency. CUPA's are responsible for implementing a unified hazardous materials and hazardous waste management regulatory program. The agency provides oversight of businesses that deal with hazardous materials, operate underground storage tanks or aboveground storage tanks.

Date of Government Version: 06/28/2021
Date Data Arrived at EDR: 12/21/2021
Date Made Active in Reports: 03/03/2022
Number of Days to Update: 72

Source: Dept. of Community Health
Telephone: 559-445-3271
Last EDR Contact: 09/26/2024
Next Scheduled EDR Contact: 01/06/2025
Data Release Frequency: Semi-Annually

GLENN COUNTY:

CUPA GLENN: CUPA Facility List
Cupa facility list

Date of Government Version: 01/22/2018
Date Data Arrived at EDR: 01/24/2018
Date Made Active in Reports: 03/14/2018
Number of Days to Update: 49

Source: Glenn County Air Pollution Control District
Telephone: 830-934-6500
Last EDR Contact: 10/09/2024
Next Scheduled EDR Contact: 01/27/2025
Data Release Frequency: No Update Planned

HUMBOLDT COUNTY:

CUPA HUMBOLDT: CUPA Facility List
CUPA facility list.

Date of Government Version: 08/12/2021
Date Data Arrived at EDR: 08/12/2021
Date Made Active in Reports: 11/08/2021
Number of Days to Update: 88

Source: Humboldt County Environmental Health
Telephone: N/A
Last EDR Contact: 11/06/2024
Next Scheduled EDR Contact: 02/24/2025
Data Release Frequency: Semi-Annually

IMPERIAL COUNTY:

CUPA IMPERIAL: CUPA Facility List
Cupa facility list.

Date of Government Version: 07/11/2024
Date Data Arrived at EDR: 07/16/2024
Date Made Active in Reports: 10/03/2024
Number of Days to Update: 79

Source: San Diego Border Field Office
Telephone: 760-339-2777
Last EDR Contact: 10/09/2024
Next Scheduled EDR Contact: 01/27/2025
Data Release Frequency: Varies

INYO COUNTY:

CUPA INYO: CUPA Facility List
Cupa facility list.

Date of Government Version: 04/02/2018
Date Data Arrived at EDR: 04/03/2018
Date Made Active in Reports: 06/14/2018
Number of Days to Update: 72

Source: Inyo County Environmental Health Services
Telephone: 760-878-0238
Last EDR Contact: 11/06/2024
Next Scheduled EDR Contact: 02/24/2025
Data Release Frequency: Varies

KERN COUNTY:

CUPA KERN: CUPA Facility List
A listing of sites included in the Kern County Hazardous Material Business Plan.

Date of Government Version: 07/30/2024
Date Data Arrived at EDR: 08/01/2024
Date Made Active in Reports: 10/17/2024
Number of Days to Update: 77

Source: Kern County Public Health
Telephone: 661-321-3000
Last EDR Contact: 11/07/2024
Next Scheduled EDR Contact: 02/10/2025
Data Release Frequency: Varies

UST KERN: Underground Storage Tank Sites & Tank Listing
Kern County Sites and Tanks Listing.

Date of Government Version: 07/30/2024
Date Data Arrived at EDR: 08/01/2024
Date Made Active in Reports: 10/17/2024
Number of Days to Update: 77

Source: Kern County Environment Health Services Department
Telephone: 661-862-8700
Last EDR Contact: 11/07/2024
Next Scheduled EDR Contact: 02/10/2025
Data Release Frequency: Quarterly

KINGS COUNTY:

CUPA KINGS: CUPA Facility List
A listing of sites included in the county's Certified Unified Program Agency database. California's Secretary for Environmental Protection established the unified hazardous materials and hazardous waste regulatory program as required by chapter 6.11 of the California Health and Safety Code. The Unified Program consolidates the administration, permits, inspections, and enforcement activities.

Date of Government Version: 12/03/2020
Date Data Arrived at EDR: 01/26/2021
Date Made Active in Reports: 04/14/2021
Number of Days to Update: 78

Source: Kings County Department of Public Health
Telephone: 559-584-1411
Last EDR Contact: 11/06/2024
Next Scheduled EDR Contact: 02/24/2025
Data Release Frequency: Varies

LAKE COUNTY:

CUPA LAKE: CUPA Facility List
Cupa facility list

Date of Government Version: 07/26/2024
Date Data Arrived at EDR: 07/29/2024
Date Made Active in Reports: 08/08/2024
Number of Days to Update: 10

Source: Lake County Environmental Health
Telephone: 707-263-1164
Last EDR Contact: 10/03/2024
Next Scheduled EDR Contact: 01/20/2025
Data Release Frequency: Varies

LASSEN COUNTY:

CUPA LASSEN: CUPA Facility List
Cupa facility list

Date of Government Version: 07/31/2020
Date Data Arrived at EDR: 08/21/2020
Date Made Active in Reports: 11/09/2020
Number of Days to Update: 80

Source: Lassen County Environmental Health
Telephone: 530-251-8528
Last EDR Contact: 10/09/2024
Next Scheduled EDR Contact: 01/27/2025
Data Release Frequency: Varies

LOS ANGELES COUNTY:

AOCONCERN: Key Areas of Concerns in Los Angeles County
San Gabriel Valley areas where VOC contamination is at or above the MCL as designated by region 9 EPA office. Date of Government Version: 3/30/2009 Exide Site area is a cleanup plan of lead-impacted soil surrounding the former Exide Facility as designated by the DTSC. Date of Government Version: 7/17/2017

Date of Government Version: 03/30/2009
Date Data Arrived at EDR: 03/31/2009
Date Made Active in Reports: 10/23/2009
Number of Days to Update: 206

Source: N/A
Telephone: N/A
Last EDR Contact: 09/05/2024
Next Scheduled EDR Contact: 12/23/2024
Data Release Frequency: No Update Planned

HMS LOS ANGELES: HMS: Street Number List
Industrial Waste and Underground Storage Tank Sites.

Date of Government Version: 07/02/2024
Date Data Arrived at EDR: 07/08/2024
Date Made Active in Reports: 07/10/2024
Number of Days to Update: 2

Source: Department of Public Works
Telephone: 626-458-3517
Last EDR Contact: 09/25/2024
Next Scheduled EDR Contact: 01/13/2025
Data Release Frequency: Semi-Annually

LF LOS ANGELES: List of Solid Waste Facilities
Solid Waste Facilities in Los Angeles County.

Date of Government Version: 07/09/2024
Date Data Arrived at EDR: 07/09/2024
Date Made Active in Reports: 09/27/2024
Number of Days to Update: 80

Source: La County Department of Public Works
Telephone: 818-458-5185
Last EDR Contact: 10/04/2024
Next Scheduled EDR Contact: 01/20/2025
Data Release Frequency: Varies

LF LOS ANGELES CITY: City of Los Angeles Landfills
Landfills owned and maintained by the City of Los Angeles.

Date of Government Version: 12/31/2022
Date Data Arrived at EDR: 01/12/2023
Date Made Active in Reports: 03/29/2023
Number of Days to Update: 76

Source: Engineering & Construction Division
Telephone: 213-473-7869
Last EDR Contact: 10/02/2024
Next Scheduled EDR Contact: 01/02/2025
Data Release Frequency: Varies

LOS ANGELES AST: Active & Inactive AST Inventory
A listing of active & inactive above ground petroleum storage tank site locations, located in the City of Los Angeles.

Date of Government Version: 06/01/2019
Date Data Arrived at EDR: 06/25/2019
Date Made Active in Reports: 08/22/2019
Number of Days to Update: 58

Source: Los Angeles Fire Department
Telephone: 213-978-3800
Last EDR Contact: 09/10/2024
Next Scheduled EDR Contact: 12/30/2024
Data Release Frequency: Varies

LOS ANGELES CO LF METHANE: Methane Producing Landfills
This data was created on April 30, 2012 to represent known disposal sites in Los Angeles County that may produce and emanate methane gas. The shapefile contains disposal sites within Los Angeles County that once accepted degradable refuse material. Information used to create this data was extracted from a landfill survey performed by County Engineers (Major Waste System Map, 1973) as well as historical records from CalRecycle, Regional Water Quality Control Board, and Los Angeles County Department of Public Health

Date of Government Version: 05/14/2024
Date Data Arrived at EDR: 07/09/2024
Date Made Active in Reports: 09/27/2024
Number of Days to Update: 80

Source: Los Angeles County Department of Public Works
Telephone: 626-458-6973
Last EDR Contact: 10/10/2024
Next Scheduled EDR Contact: 01/20/2025
Data Release Frequency: No Update Planned

LOS ANGELES HM: Active & Inactive Hazardous Materials Inventory
A listing of active & inactive hazardous materials facility locations, located in the City of Los Angeles.

Date of Government Version: 06/01/2024
Date Data Arrived at EDR: 06/17/2024
Date Made Active in Reports: 09/10/2024
Number of Days to Update: 85

Source: Los Angeles Fire Department
Telephone: 213-978-3800
Last EDR Contact: 09/17/2024
Next Scheduled EDR Contact: 12/30/2024
Data Release Frequency: Varies

LOS ANGELES UST: Active & Inactive UST Inventory
A listing of active & inactive underground storage tank site locations and underground storage tank historical sites, located in the City of Los Angeles.

Date of Government Version: 06/01/2024
Date Data Arrived at EDR: 06/17/2024
Date Made Active in Reports: 09/10/2024
Number of Days to Update: 85
Source: Los Angeles Fire Department
Telephone: 213-978-3800
Last EDR Contact: 09/17/2024
Next Scheduled EDR Contact: 12/30/2024
Data Release Frequency: Varies

SITE MIT LOS ANGELES: Site Mitigation LA County List
Industrial sites that have had some sort of spill or complaint.

Date of Government Version: 05/21/2024
Date Data Arrived at EDR: 07/16/2024
Date Made Active in Reports: 10/07/2024
Number of Days to Update: 83
Source: Community Health Services
Telephone: 323-890-7806
Last EDR Contact: 10/17/2024
Next Scheduled EDR Contact: 01/27/2025
Data Release Frequency: Annually

UST EL SEGUNDO: City of El Segundo Underground Storage Tank
Underground storage tank sites located in El Segundo city.

Date of Government Version: 01/21/2017
Date Data Arrived at EDR: 04/19/2017
Date Made Active in Reports: 05/10/2017
Number of Days to Update: 21
Source: City of El Segundo Fire Department
Telephone: 310-524-2236
Last EDR Contact: 10/02/2024
Next Scheduled EDR Contact: 01/20/2025
Data Release Frequency: No Update Planned

UST LONG BEACH: City of Long Beach Underground Storage Tank
Underground storage tank sites located in the city of Long Beach.

Date of Government Version: 04/22/2019
Date Data Arrived at EDR: 04/23/2019
Date Made Active in Reports: 06/27/2019
Number of Days to Update: 65
Source: City of Long Beach Fire Department
Telephone: 562-570-2563
Last EDR Contact: 10/09/2024
Next Scheduled EDR Contact: 01/27/2025
Data Release Frequency: Varies

UST TORRANCE: City of Torrance Underground Storage Tank
Underground storage tank sites located in the city of Torrance.

Date of Government Version: 04/16/2024
Date Data Arrived at EDR: 04/17/2024
Date Made Active in Reports: 07/12/2024
Number of Days to Update: 86
Source: City of Torrance Fire Department
Telephone: 310-618-2973
Last EDR Contact: 10/09/2024
Next Scheduled EDR Contact: 01/27/2025
Data Release Frequency: Semi-Annually

MADERA COUNTY:

CUPA MADERA: CUPA Facility List
A listing of sites included in the county's Certified Unified Program Agency database. California's Secretary for Environmental Protection established the unified hazardous materials and hazardous waste regulatory program as required by chapter 6.11 of the California Health and Safety Code. The Unified Program consolidates the administration, permits, inspections, and enforcement activities.

Date of Government Version: 08/10/2020
Date Data Arrived at EDR: 08/12/2020
Date Made Active in Reports: 10/23/2020
Number of Days to Update: 72
Source: Madera County Environmental Health
Telephone: 559-675-7823
Last EDR Contact: 11/06/2024
Next Scheduled EDR Contact: 02/24/2025
Data Release Frequency: Varies

MARIN COUNTY:

UST MARIN: Underground Storage Tank Sites
Currently permitted USTs in Marin County.

Date of Government Version: 09/26/2018
Date Data Arrived at EDR: 10/04/2018
Date Made Active in Reports: 11/02/2018
Number of Days to Update: 29

Source: Public Works Department Waste Management
Telephone: 415-473-6647
Last EDR Contact: 09/18/2024
Next Scheduled EDR Contact: 01/06/2025
Data Release Frequency: Semi-Annually

MENDOCINO COUNTY:

UST MENDOCINO: Mendocino County UST Database
A listing of underground storage tank locations in Mendocino County.

Date of Government Version: 09/22/2021
Date Data Arrived at EDR: 11/18/2021
Date Made Active in Reports: 11/22/2021
Number of Days to Update: 4

Source: Department of Public Health
Telephone: 707-463-4466
Last EDR Contact: 08/13/2024
Next Scheduled EDR Contact: 12/02/2024
Data Release Frequency: Annually

MERCED COUNTY:

CUPA MERCED: CUPA Facility List
CUPA facility list.

Date of Government Version: 10/08/2024
Date Data Arrived at EDR: 10/09/2024
Date Made Active in Reports: 10/31/2024
Number of Days to Update: 22

Source: Merced County Environmental Health
Telephone: 209-381-1094
Last EDR Contact: 10/04/2024
Next Scheduled EDR Contact: 02/24/2025
Data Release Frequency: Varies

MONO COUNTY:

CUPA MONO: CUPA Facility List
CUPA Facility List

Date of Government Version: 02/22/2021
Date Data Arrived at EDR: 03/02/2021
Date Made Active in Reports: 05/19/2021
Number of Days to Update: 78

Source: Mono County Health Department
Telephone: 760-932-5580
Last EDR Contact: 08/13/2024
Next Scheduled EDR Contact: 12/02/2024
Data Release Frequency: Varies

MONTEREY COUNTY:

CUPA MONTEREY: CUPA Facility Listing
CUPA Program listing from the Environmental Health Division.

Date of Government Version: 10/04/2021
Date Data Arrived at EDR: 10/06/2021
Date Made Active in Reports: 12/29/2021
Number of Days to Update: 84

Source: Monterey County Health Department
Telephone: 831-796-1297
Last EDR Contact: 10/17/2024
Next Scheduled EDR Contact: 01/06/2025
Data Release Frequency: Varies

NAPA COUNTY:

LUST NAPA: Sites With Reported Contamination
A listing of leaking underground storage tank sites located in Napa county.

Date of Government Version: 01/09/2017
Date Data Arrived at EDR: 01/11/2017
Date Made Active in Reports: 03/02/2017
Number of Days to Update: 50

Source: Napa County Department of Environmental Management
Telephone: 707-253-4269
Last EDR Contact: 08/13/2024
Next Scheduled EDR Contact: 12/02/2024
Data Release Frequency: No Update Planned

UST NAPA: Closed and Operating Underground Storage Tank Sites
Underground storage tank sites located in Napa county.

Date of Government Version: 09/05/2019
Date Data Arrived at EDR: 09/09/2019
Date Made Active in Reports: 10/31/2019
Number of Days to Update: 52

Source: Napa County Department of Environmental Management
Telephone: 707-253-4269
Last EDR Contact: 08/13/2024
Next Scheduled EDR Contact: 12/02/2024
Data Release Frequency: No Update Planned

NEVADA COUNTY:

CUPA NEVADA: CUPA Facility List
CUPA facility list.

Date of Government Version: 04/23/2024
Date Data Arrived at EDR: 04/25/2024
Date Made Active in Reports: 06/26/2024
Number of Days to Update: 62

Source: Community Development Agency
Telephone: 530-265-1467
Last EDR Contact: 10/17/2024
Next Scheduled EDR Contact: 02/03/2025
Data Release Frequency: Varies

ORANGE COUNTY:

IND_SITE ORANGE: List of Industrial Site Cleanups Orange County
Petroleum and non-petroleum spills.

Date of Government Version: 08/06/2024
Date Data Arrived at EDR: 08/08/2024
Date Made Active in Reports: 10/28/2024
Number of Days to Update: 81

Source: Health Care Agency
Telephone: 714-834-3446
Last EDR Contact: 10/28/2024
Next Scheduled EDR Contact: 02/10/2025
Data Release Frequency: Annually

LUST ORANGE: List of Underground Storage Tank Cleanups
Orange County Underground Storage Tank Cleanups (LUST).

Date of Government Version: 08/06/2024
Date Data Arrived at EDR: 08/08/2024
Date Made Active in Reports: 10/28/2024
Number of Days to Update: 81

Source: Health Care Agency
Telephone: 714-834-3446
Last EDR Contact: 10/28/2024
Next Scheduled EDR Contact: 02/10/2025
Data Release Frequency: Quarterly

UST ORANGE: List of Underground Storage Tank Facilities
Orange County Underground Storage Tank Facilities (UST).

Date of Government Version: 08/06/2024
Date Data Arrived at EDR: 08/08/2024
Date Made Active in Reports: 10/29/2024
Number of Days to Update: 82

Source: Health Care Agency
Telephone: 714-834-3446
Last EDR Contact: 10/28/2024
Next Scheduled EDR Contact: 02/10/2025
Data Release Frequency: Quarterly

PLACER COUNTY:

MS PLACER: Master List of Facilities
List includes aboveground tanks, underground tanks and cleanup sites.

Date of Government Version: 08/22/2024
Date Data Arrived at EDR: 08/22/2024
Date Made Active in Reports: 11/06/2024
Number of Days to Update: 76

Source: Placer County Health and Human Services
Telephone: 530-745-2363
Last EDR Contact: 08/20/2024
Next Scheduled EDR Contact: 12/09/2024
Data Release Frequency: Semi-Annually

PLUMAS COUNTY:

CUPA PLUMAS: CUPA Facility List
Plumas County CUPA Program facilities.

Date of Government Version: 03/31/2019
Date Data Arrived at EDR: 04/23/2019
Date Made Active in Reports: 06/26/2019
Number of Days to Update: 64

Source: Plumas County Environmental Health
Telephone: 530-283-6355
Last EDR Contact: 10/09/2024
Next Scheduled EDR Contact: 01/27/2025
Data Release Frequency: Varies

RIVERSIDE COUNTY:

LUST RIVERSIDE: Listing of Underground Tank Cleanup Sites
Riverside County Underground Storage Tank Cleanup Sites (LUST).

Date of Government Version: 06/11/2024
Date Data Arrived at EDR: 06/12/2024
Date Made Active in Reports: 06/27/2024
Number of Days to Update: 15

Source: Department of Environmental Health
Telephone: 951-358-5055
Last EDR Contact: 09/05/2024
Next Scheduled EDR Contact: 12/23/2024
Data Release Frequency: Quarterly

UST RIVERSIDE: Underground Storage Tank Tank List
Underground storage tank sites located in Riverside county.

Date of Government Version: 06/11/2024
Date Data Arrived at EDR: 06/12/2024
Date Made Active in Reports: 06/27/2024
Number of Days to Update: 15

Source: Department of Environmental Health
Telephone: 951-358-5055
Last EDR Contact: 09/05/2024
Next Scheduled EDR Contact: 12/23/2024
Data Release Frequency: Quarterly

SACRAMENTO COUNTY:

CS SACRAMENTO: Toxic Site Clean-Up List
List of sites where unauthorized releases of potentially hazardous materials have occurred.

Date of Government Version: 11/07/2022
Date Data Arrived at EDR: 12/21/2022
Date Made Active in Reports: 03/16/2023
Number of Days to Update: 85

Source: Sacramento County Environmental Management
Telephone: 916-875-8406
Last EDR Contact: 09/23/2024
Next Scheduled EDR Contact: 01/06/2025
Data Release Frequency: Quarterly

ML SACRAMENTO: Master Hazardous Materials Facility List
Any business that has hazardous materials on site - hazardous material storage sites, underground storage tanks, waste generators.

Date of Government Version: 11/07/2022
Date Data Arrived at EDR: 12/09/2022
Date Made Active in Reports: 03/01/2023
Number of Days to Update: 82

Source: Sacramento County Environmental Management
Telephone: 916-875-8406
Last EDR Contact: 09/23/2024
Next Scheduled EDR Contact: 01/06/2025
Data Release Frequency: Quarterly

SAN BENITO COUNTY:

CUPA SAN BENITO: CUPA Facility List
Cupa facility list

Date of Government Version: 07/31/2024
Date Data Arrived at EDR: 08/01/2024
Date Made Active in Reports: 08/07/2024
Number of Days to Update: 6

Source: San Benito County Environmental Health
Telephone: N/A
Last EDR Contact: 10/24/2024
Next Scheduled EDR Contact: 02/10/2025
Data Release Frequency: Varies

SAN BERNARDINO COUNTY:

PERMITS SAN BERNARDINO: Hazardous Material Permits
This listing includes underground storage tanks, medical waste handlers/generators, hazardous materials handlers, hazardous waste generators, and waste oil generators/handlers.

Date of Government Version: 08/13/2024
Date Data Arrived at EDR: 08/14/2024
Date Made Active in Reports: 08/20/2024
Number of Days to Update: 6

Source: San Bernardino County Fire Department Hazardous Materials Division
Telephone: 909-387-3041
Last EDR Contact: 10/28/2024
Next Scheduled EDR Contact: 11/11/2024
Data Release Frequency: Quarterly

SAN DIEGO COUNTY:

HMMD SAN DIEGO: Hazardous Materials Management Division Database
The database includes: HE58 - This report contains the business name, site address, business phone number, establishment 'H' permit number, type of permit, and the business status. HE17 - In addition to providing the same information provided in the HE58 listing, HE17 provides inspection dates, violations received by the establishment, hazardous waste generated, the quantity, method of storage, treatment/disposal of waste and the hauler, and information on underground storage tanks. Unauthorized Release List - Includes a summary of environmental contamination cases in San Diego County (underground tank cases, non-tank cases, groundwater contamination, and soil contamination are included.)

Date of Government Version: 08/22/2024
Date Data Arrived at EDR: 08/22/2024
Date Made Active in Reports: 11/06/2024
Number of Days to Update: 76

Source: Hazardous Materials Management Division
Telephone: 619-338-2268
Last EDR Contact: 08/22/2024
Next Scheduled EDR Contact: 12/09/2024
Data Release Frequency: Quarterly

LF SAN DIEGO: Solid Waste Facilities
San Diego County Solid Waste Facilities.

Date of Government Version: 10/01/2023
Date Data Arrived at EDR: 01/31/2024
Date Made Active in Reports: 04/17/2024
Number of Days to Update: 77

Source: Department of Health Services
Telephone: 619-338-2209
Last EDR Contact: 10/09/2024
Next Scheduled EDR Contact: 01/27/2025
Data Release Frequency: Varies

SAN DIEGO CO LOP: Local Oversight Program Listing
A listing of all LOP release sites that are or were under the County of San Diego's jurisdiction. Included are closed or transferred cases, open cases, and cases that did not have a case type indicated. The cases without a case type are mostly complaints; however, some of them could be LOP cases.

Date of Government Version: 07/22/2021
Date Data Arrived at EDR: 10/19/2021
Date Made Active in Reports: 01/13/2022
Number of Days to Update: 86

Source: Department of Environmental Health
Telephone: 858-505-6874
Last EDR Contact: 10/09/2024
Next Scheduled EDR Contact: 01/27/2025
Data Release Frequency: Varies

SAN DIEGO CO SAM: Environmental Case Listing
The listing contains all underground tank release cases and projects pertaining to properties contaminated with hazardous substances that are actively under review by the Site Assessment and Mitigation Program.

Date of Government Version: 03/23/2010
Date Data Arrived at EDR: 06/15/2010
Date Made Active in Reports: 07/09/2010
Number of Days to Update: 24
Source: San Diego County Department of Environmental Health
Telephone: 619-338-2371
Last EDR Contact: 08/20/2024
Next Scheduled EDR Contact: 12/09/2024
Data Release Frequency: No Update Planned

SAN FRANCISCO COUNTY:

CUPA SAN FRANCISCO CO: CUPA Facility Listing
Cupa facilities

Date of Government Version: 07/29/2024
Date Data Arrived at EDR: 07/30/2024
Date Made Active in Reports: 10/17/2024
Number of Days to Update: 79
Source: San Francisco County Department of Environmental Health
Telephone: 415-252-3896
Last EDR Contact: 10/24/2024
Next Scheduled EDR Contact: 02/10/2025
Data Release Frequency: Varies

LUST SAN FRANCISCO: Local Oversite Facilities
A listing of leaking underground storage tank sites located in San Francisco county.

Date of Government Version: 09/19/2008
Date Data Arrived at EDR: 09/19/2008
Date Made Active in Reports: 09/29/2008
Number of Days to Update: 10
Source: Department Of Public Health San Francisco County
Telephone: 415-252-3920
Last EDR Contact: 10/24/2024
Next Scheduled EDR Contact: 02/10/2025
Data Release Frequency: No Update Planned

UST SAN FRANCISCO: Underground Storage Tank Information
Underground storage tank sites located in San Francisco county.

Date of Government Version: 07/26/2024
Date Data Arrived at EDR: 07/30/2024
Date Made Active in Reports: 10/17/2024
Number of Days to Update: 79
Source: Department of Public Health
Telephone: 415-252-3920
Last EDR Contact: 10/24/2024
Next Scheduled EDR Contact: 02/10/2025
Data Release Frequency: Quarterly

SAN FRANCISO COUNTY:

SAN FRANCISCO MAHER: Maher Ordinance Property Listing
a listing of properties that fall within a Maher Ordinance, for all of San Francisco

Date of Government Version: 07/15/2024
Date Data Arrived at EDR: 07/16/2024
Date Made Active in Reports: 10/09/2024
Number of Days to Update: 85
Source: San Francisco Planning
Telephone: 628-652-7483
Last EDR Contact: 10/16/2024
Next Scheduled EDR Contact: 01/27/2025
Data Release Frequency: Varies

SAN JOAQUIN COUNTY:

UST SAN JOAQUIN: San Joaquin Co. UST
A listing of underground storage tank locations in San Joaquin county.

Date of Government Version: 06/22/2018
Date Data Arrived at EDR: 06/26/2018
Date Made Active in Reports: 07/11/2018
Number of Days to Update: 15
Source: Environmental Health Department
Telephone: N/A
Last EDR Contact: 09/05/2024
Next Scheduled EDR Contact: 12/23/2024
Data Release Frequency: Semi-Annually

SAN LUIS OBISPO COUNTY:

CUPA SAN LUIS OBISPO: CUPA Facility List
Cupa Facility List.

Date of Government Version: 08/07/2024
Date Data Arrived at EDR: 08/08/2024
Date Made Active in Reports: 10/28/2024
Number of Days to Update: 81

Source: San Luis Obispo County Public Health Department
Telephone: 805-781-5596
Last EDR Contact: 11/06/2024
Next Scheduled EDR Contact: 02/24/2025
Data Release Frequency: Varies

SAN MATEO COUNTY:

BI SAN MATEO: Business Inventory
List includes Hazardous Materials Business Plan, hazardous waste generators, and underground storage tanks.

Date of Government Version: 02/20/2020
Date Data Arrived at EDR: 02/20/2020
Date Made Active in Reports: 04/24/2020
Number of Days to Update: 64

Source: San Mateo County Environmental Health Services Division
Telephone: 650-363-1921
Last EDR Contact: 09/05/2024
Next Scheduled EDR Contact: 12/16/2024
Data Release Frequency: Annually

LUST SAN MATEO: Fuel Leak List
A listing of leaking underground storage tank sites located in San Mateo county.

Date of Government Version: 03/29/2019
Date Data Arrived at EDR: 03/29/2019
Date Made Active in Reports: 05/29/2019
Number of Days to Update: 61

Source: San Mateo County Environmental Health Services Division
Telephone: 650-363-1921
Last EDR Contact: 08/27/2024
Next Scheduled EDR Contact: 12/16/2024
Data Release Frequency: Semi-Annually

SANTA BARBARA COUNTY:

CUPA SANTA BARBARA: CUPA Facility Listing
CUPA Program Listing from the Environmental Health Services division.

Date of Government Version: 09/08/2011
Date Data Arrived at EDR: 09/09/2011
Date Made Active in Reports: 10/07/2011
Number of Days to Update: 28

Source: Santa Barbara County Public Health Department
Telephone: 805-686-8167
Last EDR Contact: 11/06/2024
Next Scheduled EDR Contact: 02/24/2025
Data Release Frequency: No Update Planned

SANTA CLARA COUNTY:

CUPA SANTA CLARA: Cupa Facility List
Cupa facility list

Date of Government Version: 08/12/2024
Date Data Arrived at EDR: 08/13/2024
Date Made Active in Reports: 10/28/2024
Number of Days to Update: 76

Source: Department of Environmental Health
Telephone: 408-918-1973
Last EDR Contact: 11/07/2024
Next Scheduled EDR Contact: 02/24/2025
Data Release Frequency: Varies

HIST LUST SANTA CLARA: HIST LUST - Fuel Leak Site Activity Report
A listing of open and closed leaking underground storage tanks. This listing is no longer updated by the county. Leaking underground storage tanks are now handled by the Department of Environmental Health.

Date of Government Version: 03/29/2005
Date Data Arrived at EDR: 03/30/2005
Date Made Active in Reports: 04/21/2005
Number of Days to Update: 22

Source: Santa Clara Valley Water District
Telephone: 408-265-2600
Last EDR Contact: 03/23/2009
Next Scheduled EDR Contact: 06/22/2009
Data Release Frequency: No Update Planned

LUST SANTA CLARA: LOP Listing
A listing of leaking underground storage tanks located in Santa Clara county.

Date of Government Version: 03/03/2014
Date Data Arrived at EDR: 03/05/2014
Date Made Active in Reports: 03/18/2014
Number of Days to Update: 13

Source: Department of Environmental Health
Telephone: 408-918-3417
Last EDR Contact: 08/13/2024
Next Scheduled EDR Contact: 12/02/2024
Data Release Frequency: No Update Planned

SANTA CRUZ COUNTY:

CUPA SANTA CRUZ: CUPA Facility List
CUPA facility listing.

Date of Government Version: 01/21/2017
Date Data Arrived at EDR: 02/22/2017
Date Made Active in Reports: 05/23/2017
Number of Days to Update: 90

Source: Santa Cruz County Environmental Health
Telephone: 831-464-2761
Last EDR Contact: 11/06/2024
Next Scheduled EDR Contact: 02/04/2025
Data Release Frequency: Varies

SITE MIT SANTA CRUZ: Site Mitigation Santa Cruz County List
Sites may become contaminated with toxic chemicals through illegal dumping or disposal, from leaking underground storage tanks, or through industrial or commercial activities.The goal of the site mitigation program is to protect the public health and the environment while facilitating completion of contaminated site clean-up projects in a timely manner.

Date of Government Version: 12/03/2018
Date Data Arrived at EDR: 06/23/2023
Date Made Active in Reports: 07/13/2023
Number of Days to Update: 20

Source: Santa Cruz Environmental Health Services
Telephone: 831-454-2761
Last EDR Contact: 11/06/2024
Next Scheduled EDR Contact: 02/24/2025
Data Release Frequency: Varies

SHASTA COUNTY:

CUPA SHASTA: CUPA Facility List
Cupa Facility List.

Date of Government Version: 06/15/2017
Date Data Arrived at EDR: 06/19/2017
Date Made Active in Reports: 08/09/2017
Number of Days to Update: 51

Source: Shasta County Department of Resource Management
Telephone: 530-225-5789
Last EDR Contact: 11/07/2024
Next Scheduled EDR Contact: 02/24/2025
Data Release Frequency: Varies

SOLANO COUNTY:

LUST SOLANO: Leaking Underground Storage Tanks
A listing of leaking underground storage tank sites located in Solano county.

Date of Government Version: 06/04/2019
Date Data Arrived at EDR: 06/06/2019
Date Made Active in Reports: 08/13/2019
Number of Days to Update: 68

Source: Solano County Department of Environmental Management
Telephone: 707-784-6770
Last EDR Contact: 08/20/2024
Next Scheduled EDR Contact: 12/09/2024
Data Release Frequency: Quarterly

UST SOLANO: Underground Storage Tanks
Underground storage tank sites located in Solano county.

Date of Government Version: 09/15/2021
Date Data Arrived at EDR: 09/16/2021
Date Made Active in Reports: 12/09/2021
Number of Days to Update: 84

Source: Solano County Department of Environmental Management
Telephone: 707-784-6770
Last EDR Contact: 08/20/2024
Next Scheduled EDR Contact: 12/09/2024
Data Release Frequency: Quarterly

SONOMA COUNTY:

CUPA SONOMA: Cupa Facility List
Cupa Facility list

Date of Government Version: 07/02/2021
Date Data Arrived at EDR: 07/06/2021
Date Made Active in Reports: 07/14/2021
Number of Days to Update: 8

Source: County of Sonoma Fire & Emergency Services Department
Telephone: 707-565-1174
Last EDR Contact: 09/10/2024
Next Scheduled EDR Contact: 12/30/2024
Data Release Frequency: Varies

LUST SONOMA: Leaking Underground Storage Tank Sites
A listing of leaking underground storage tank sites located in Sonoma county.

Date of Government Version: 06/30/2021
Date Data Arrived at EDR: 06/30/2021
Date Made Active in Reports: 09/24/2021
Number of Days to Update: 86

Source: Department of Health Services
Telephone: 707-565-6565
Last EDR Contact: 09/10/2024
Next Scheduled EDR Contact: 12/30/2024
Data Release Frequency: Quarterly

STANISLAUS COUNTY:

CUPA STANISLAUS: CUPA Facility List
Cupa facility list

Date of Government Version: 02/08/2022
Date Data Arrived at EDR: 02/10/2022
Date Made Active in Reports: 05/04/2022
Number of Days to Update: 83

Source: Stanislaus County Department of Ennvironmental Protection
Telephone: 209-525-6751
Last EDR Contact: 10/02/2024
Next Scheduled EDR Contact: 01/20/2025
Data Release Frequency: Varies

SUTTER COUNTY:

UST SUTTER: Underground Storage Tanks
Underground storage tank sites located in Sutter county.

Date of Government Version: 04/12/2024
Date Data Arrived at EDR: 06/05/2024
Date Made Active in Reports: 08/30/2024
Number of Days to Update: 86

Source: Sutter County Environmental Health Services
Telephone: 530-822-7500
Last EDR Contact: 08/20/2024
Next Scheduled EDR Contact: 12/09/2024
Data Release Frequency: Semi-Annually

TEHAMA COUNTY:

CUPA TEHAMA: CUPA Facility List
Cupa facilities

Date of Government Version: 12/05/2023
Date Data Arrived at EDR: 02/01/2024
Date Made Active in Reports: 02/28/2024
Number of Days to Update: 27

Source: Tehama County Department of Environmental Health
Telephone: 530-527-8020
Last EDR Contact: 10/24/2024
Next Scheduled EDR Contact: 02/10/2025
Data Release Frequency: Varies

TRINITY COUNTY:

CUPA TRINITY: CUPA Facility List
Cupa facility list

Date of Government Version: 07/11/2024
Date Data Arrived at EDR: 07/16/2024
Date Made Active in Reports: 10/03/2024
Number of Days to Update: 79

Source: Department of Toxic Substances Control
Telephone: 760-352-0381
Last EDR Contact: 10/09/2024
Next Scheduled EDR Contact: 01/27/2025
Data Release Frequency: Varies

TULARE COUNTY:

CUPA TULARE: CUPA Facility List
Cupa program facilities

Date of Government Version: 10/07/2022
Date Data Arrived at EDR: 10/07/2022
Date Made Active in Reports: 12/21/2022
Number of Days to Update: 75

Source: Tulare County Environmental Health Services Division
Telephone: 559-624-7400
Last EDR Contact: 10/24/2024
Next Scheduled EDR Contact: 02/10/2025
Data Release Frequency: Varies

TUOLUMNE COUNTY:

CUPA TUOLUMNE: CUPA Facility List
Cupa facility list

Date of Government Version: 04/23/2018
Date Data Arrived at EDR: 04/25/2018
Date Made Active in Reports: 06/25/2018
Number of Days to Update: 61

Source: Divison of Environmental Health
Telephone: 209-533-5633
Last EDR Contact: 10/09/2024
Next Scheduled EDR Contact: 01/27/2025
Data Release Frequency: Varies

VENTURA COUNTY:

BWT VENTURA: Business Plan, Hazardous Waste Producers, and Operating Underground Tanks
The BWT list indicates by site address whether the Environmental Health Division has Business Plan (B), Waste Producer (W), and/or Underground Tank (T) information.

Date of Government Version: 07/02/2024
Date Data Arrived at EDR: 07/17/2024
Date Made Active in Reports: 07/23/2024
Number of Days to Update: 6

Source: Ventura County Environmental Health Division
Telephone: 805-654-2813
Last EDR Contact: 10/17/2024
Next Scheduled EDR Contact: 01/27/2025
Data Release Frequency: Quarterly

LF VENTURA: Inventory of Illegal Abandoned and Inactive Sites
Ventura County Inventory of Closed, Illegal Abandoned, and Inactive Sites.

Date of Government Version: 12/01/2011
Date Data Arrived at EDR: 12/01/2011
Date Made Active in Reports: 01/19/2012
Number of Days to Update: 49

Source: Environmental Health Division
Telephone: 805-654-2813
Last EDR Contact: 09/18/2024
Next Scheduled EDR Contact: 01/06/2025
Data Release Frequency: No Update Planned

LUST VENTURA: Listing of Underground Tank Cleanup Sites
Ventura County Underground Storage Tank Cleanup Sites (LUST).

Date of Government Version: 05/29/2008
Date Data Arrived at EDR: 06/24/2008
Date Made Active in Reports: 07/31/2008
Number of Days to Update: 37

Source: Environmental Health Division
Telephone: 805-654-2813
Last EDR Contact: 10/30/2024
Next Scheduled EDR Contact: 02/17/2025
Data Release Frequency: No Update Planned

MED WASTE VENTURA: Medical Waste Program List
To protect public health and safety and the environment from potential exposure to disease causing agents, the Environmental Health Division Medical Waste Program regulates the generation, handling, storage, treatment and disposal of medical waste throughout the County.

Date of Government Version: 07/02/2024
Date Data Arrived at EDR: 07/18/2024
Date Made Active in Reports: 07/23/2024
Number of Days to Update: 5

Source: Ventura County Resource Management Agency
Telephone: 805-654-2813
Last EDR Contact: 10/17/2024
Next Scheduled EDR Contact: 01/27/2025
Data Release Frequency: Quarterly

UST VENTURA: Underground Tank Closed Sites List
Ventura County Operating Underground Storage Tank Sites (UST)/Underground Tank Closed Sites List.

Date of Government Version: 05/28/2024
Date Data Arrived at EDR: 06/04/2024
Date Made Active in Reports: 08/30/2024
Number of Days to Update: 87

Source: Environmental Health Division
Telephone: 805-654-2813
Last EDR Contact: 09/04/2024
Next Scheduled EDR Contact: 12/16/2024
Data Release Frequency: Quarterly

YOLO COUNTY:

UST YOLO: Underground Storage Tank Comprehensive Facility Report
Underground storage tank sites located in Yolo county.

Date of Government Version: 06/20/2024
Date Data Arrived at EDR: 06/27/2024
Date Made Active in Reports: 09/24/2024
Number of Days to Update: 89

Source: Yolo County Department of Health
Telephone: 530-666-8646
Last EDR Contact: 09/18/2024
Next Scheduled EDR Contact: 01/06/2025
Data Release Frequency: Annually

YUBA COUNTY:

CUPA YUBA: CUPA Facility List
CUPA facility listing for Yuba County.

Date of Government Version: 07/18/2024
Date Data Arrived at EDR: 07/19/2024
Date Made Active in Reports: 10/07/2024
Number of Days to Update: 80

Source: Yuba County Environmental Health Department
Telephone: 530-749-7523
Last EDR Contact: 10/17/2024
Next Scheduled EDR Contact: 02/03/2025
Data Release Frequency: Varies

OTHER DATABASE(S)

Depending on the geographic area covered by this report, the data provided in these specialty databases may or may not be complete. For example, the existence of wetlands information data in a specific report does not mean that all wetlands in the area covered by the report are included. Moreover, the absence of any reported wetlands information does not necessarily mean that wetlands do not exist in the area covered by the report.

CT MANIFEST: Hazardous Waste Manifest Data
Facility and manifest data. Manifest is a document that lists and tracks hazardous waste from the generator through transporters to a tsd facility.

Date of Government Version: 08/05/2024
Date Data Arrived at EDR: 08/06/2024
Date Made Active in Reports: 10/25/2024
Number of Days to Update: 80

Source: Department of Energy & Environmental Protection
Telephone: 860-424-3375
Last EDR Contact: 11/05/2024
Next Scheduled EDR Contact: 02/17/2025
Data Release Frequency: No Update Planned

NJ MANIFEST: Manifest Information
Hazardous waste manifest information.

Date of Government Version: 12/31/2018
Date Data Arrived at EDR: 04/10/2019
Date Made Active in Reports: 05/16/2019
Number of Days to Update: 36

Source: Department of Environmental Protection
Telephone: N/A
Last EDR Contact: 09/25/2024
Next Scheduled EDR Contact: 01/13/2025
Data Release Frequency: Annually

NY MANIFEST: Facility and Manifest Data
Manifest is a document that lists and tracks hazardous waste from the generator through transporters to a TSD facility.

Date of Government Version: 12/31/2019
Date Data Arrived at EDR: 11/30/2023
Date Made Active in Reports: 12/01/2023
Number of Days to Update: 1

Source: Department of Environmental Conservation
Telephone: 518-402-8651
Last EDR Contact: 10/24/2024
Next Scheduled EDR Contact: 02/03/2025
Data Release Frequency: Quarterly

PA MANIFEST: Manifest Information
Hazardous waste manifest information.

Date of Government Version: 06/30/2018
Date Data Arrived at EDR: 07/19/2019
Date Made Active in Reports: 09/10/2019
Number of Days to Update: 53

Source: Department of Environmental Protection
Telephone: 717-783-8990
Last EDR Contact: 10/03/2024
Next Scheduled EDR Contact: 01/20/2025
Data Release Frequency: Annually

RI MANIFEST: Manifest information
Hazardous waste manifest information

Date of Government Version: 12/31/2020
Date Data Arrived at EDR: 11/30/2021
Date Made Active in Reports: 02/18/2022
Number of Days to Update: 80

Source: Department of Environmental Management
Telephone: 401-222-2797
Last EDR Contact: 11/07/2024
Next Scheduled EDR Contact: 02/24/2025
Data Release Frequency: Annually

WI MANIFEST: Manifest Information
Hazardous waste manifest information.

Date of Government Version: 05/31/2018
Date Data Arrived at EDR: 06/19/2019
Date Made Active in Reports: 09/03/2019
Number of Days to Update: 76

Source: Department of Natural Resources
Telephone: N/A
Last EDR Contact: 08/28/2024
Next Scheduled EDR Contact: 12/16/2024
Data Release Frequency: Annually

Oil/Gas Pipelines
Source: Endeavor Business Media
Petroleum Bundle (Crude Oil, Refined Products, Petrochemicals, Gas Liquids (LPG/NGL), and Specialty Gases (Miscellaneous)) N = Natural Gas Bundle (Natural Gas, Gas Liquids (LPG/NGL), and Specialty Gases (Miscellaneous)). This map includes information copyrighted by Endeavor Business Media. This information is provided on a best effort basis and Endeavor Business Media does not guarantee its accuracy nor warrant its fitness for any particular purpose. Such information has been reprinted with the permission of Endeavor Business Media.

Electric Power Transmission Line Data
Source: Endeavor Business Media
This map includes information copyrighted by Endeavor Business Media. This information is provided on a best effort basis and Endeavor Business Media does not guarantee its accuracy nor warrant its fitness for any particular purpose. Such information has been reprinted with the permission of Endeavor Business Media.

Sensitive Receptors: There are individuals deemed sensitive receptors due to their fragile immune systems and special sensitivity to environmental discharges. These sensitive receptors typically include the elderly, the sick, and children. While the location of all sensitive receptors cannot be determined, EDR indicates those buildings and facilities - schools, daycares, hospitals, medical centers, and nursing homes - where individuals who are sensitive receptors are likely to be located.

GOVERNMENT RECORDS SEARCHED / DATA CURRENCY TRACKING

AHA Hospitals:
Source: American Hospital Association, Inc.
Telephone: 312-280-5991
The database includes a listing of hospitals based on the American Hospital Association's annual survey of hospitals.

Medical Centers: Provider of Services Listing
Source: Centers for Medicare & Medicaid Services
Telephone: 410-786-3000
A listing of hospitals with Medicare provider number, produced by Centers of Medicare & Medicaid Services, a federal agency within the U.S. Department of Health and Human Services.

Nursing Homes
Source: National Institutes of Health
Telephone: 301-594-6248
Information on Medicare and Medicaid certified nursing homes in the United States.

Public Schools
Source: National Center for Education Statistics
Telephone: 202-502-7300
The National Center for Education Statistics' primary database on elementary and secondary public education in the United States. It is a comprehensive, annual, national statistical database of all public elementary and secondary schools and school districts, which contains data that are comparable across all states.

Private Schools
Source: National Center for Education Statistics
Telephone: 202-502-7300
The National Center for Education Statistics' primary database on private school locations in the United States.

Daycare Centers: Licensed Facilities
Source: Department of Social Services
Telephone: 916-657-4041

Flood Zone Data: This data was obtained from the Federal Emergency Management Agency (FEMA). It depicts 100-year and 500-year flood zones as defined by FEMA. It includes the National Flood Hazard Layer (NFHL) which incorporates Flood Insurance Rate Map (FIRM) data and Q3 data from FEMA in areas not covered by NFHL.
Source: FEMA
Telephone: 877-336-2627
Date of Government Version: 2003, 2015

NWI: National Wetlands Inventory. This data, available in select counties across the country, was obtained by EDR in 2002, 2005, 2010 and 2015 from the U.S. Fish and Wildlife Service.

State Wetlands Data: Wetland Inventory
Source: Department of Fish and Wildlife
Telephone: 916-445-0411

Current USGS 7.5 Minute Topographic Map
Source: U.S. Geological Survey

STREET AND ADDRESS INFORMATION

© 2015 TomTom North America, Inc. All rights reserved. This material is proprietary and the subject of copyright protection and other intellectual property rights owned by or licensed to Tele Atlas North America, Inc. The use of this material is subject to the terms of a license agreement. You will be held liable for any unauthorized copying or disclosure of this material.

GEOCHECK ®- PHYSICAL SETTING SOURCE ADDENDUM

TARGET PROPERTY ADDRESS

STORM SANTA ANA
201 SOUTH MOUNTAIN AVENUE / 4320 WEST 1ST STREET
SANTA ANA, CA 92704

TARGET PROPERTY COORDINATES

Latitude (North):	33.744156 - 33° 44' 38.96''
Longitude (West):	117.927129 - 117° 55' 37.66''
Universal Tranverse Mercator:	Zone 11
UTM X (Meters):	414122.4
UTM Y (Meters):	3733981.5
Elevation:	67 ft. above sea level

USGS TOPOGRAPHIC MAP

Target Property Map:	50006177 NEWPORT BEACH, CA
Version Date:	2022
North Map:	50006082 ANAHEIM, CA
Version Date:	2022

EDR's GeoCheck Physical Setting Source Addendum is provided to assist the environmental professional in forming an opinion about the impact of potential contaminant migration.

Assessment of the impact of contaminant migration generally has two principle investigative components:

1. Groundwater flow direction, and
2. Groundwater flow velocity.

Groundwater flow direction may be impacted by surface topography, hydrology, hydrogeology, characteristics of the soil, and nearby wells. Groundwater flow velocity is generally impacted by the nature of the geologic strata.

GEOCHECK® - PHYSICAL SETTING SOURCE SUMMARY

GROUNDWATER FLOW DIRECTION INFORMATION

Groundwater flow direction for a particular site is best determined by a qualified environmental professional using site-specific well data. If such data is not reasonably ascertainable, it may be necessary to rely on other sources of information, such as surface topographic information, hydrologic information, hydrogeologic data collected on nearby properties, and regional groundwater flow information (from deep aquifers).

TOPOGRAPHIC INFORMATION

Surface topography may be indicative of the direction of surficial groundwater flow. This information can be used to assist the environmental professional in forming an opinion about the impact of nearby contaminated properties or, should contamination exist on the target property, what downgradient sites might be impacted.

TARGET PROPERTY TOPOGRAPHY

General Topographic Gradient: General SSW

SURROUNDING TOPOGRAPHY: ELEVATION PROFILES

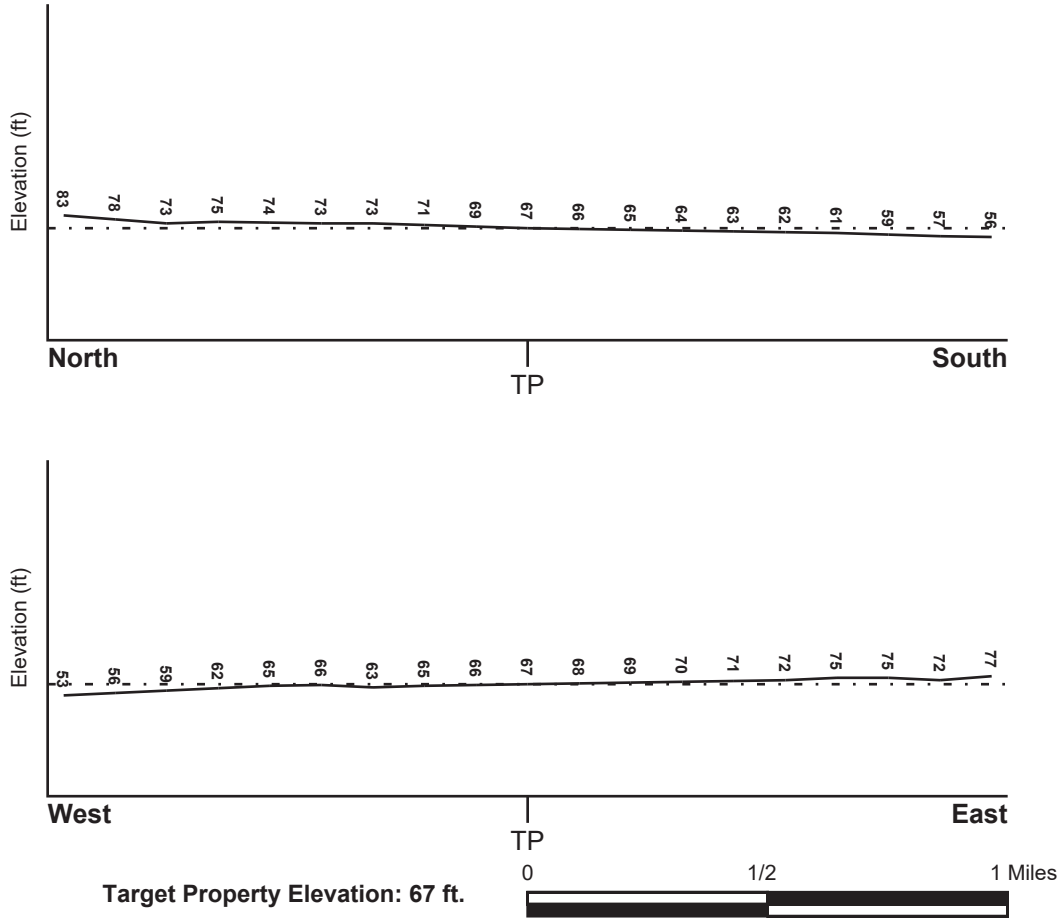

Source: Topography has been determined from the USGS 7.5' Digital Elevation Model and should be evaluated on a relative (not an absolute) basis. Relative elevation information between sites of close proximity should be field verified.

GEOCHECK® - PHYSICAL SETTING SOURCE SUMMARY

HYDROLOGIC INFORMATION

Surface water can act as a hydrologic barrier to groundwater flow. Such hydrologic information can be used to assist the environmental professional in forming an opinion about the impact of nearby contaminated properties or, should contamination exist on the target property, what downgradient sites might be impacted.

Refer to the Physical Setting Source Map following this summary for hydrologic information (major waterways and bodies of water).

FEMA FLOOD ZONE

Flood Plain Panel at Target Property	FEMA Source Type
06059C0256J	FEMA FIRM Flood data

Additional Panels in search area:	FEMA Source Type
06059C0139J	FEMA FIRM Flood data
06059C0143J	FEMA FIRM Flood data
06059C0252J	FEMA FIRM Flood data

NATIONAL WETLAND INVENTORY

NWI Quad at Target Property	NWI Electronic Data Coverage
COSTA MESA	YES - refer to the Overview Map and Detail Map

HYDROGEOLOGIC INFORMATION

Hydrogeologic information obtained by installation of wells on a specific site can often be an indicator of groundwater flow direction in the immediate area. Such hydrogeologic information can be used to assist the environmental professional in forming an opinion about the impact of nearby contaminated properties or, should contamination exist on the target property, what downgradient sites might be impacted.

Site-Specific Hydrogeological Data*:

Search Radius:	1.25 miles
Status:	Not found

AQUIFLOW®

Search Radius: 1.000 Mile.

EDR has developed the AQUIFLOW Information System to provide data on the general direction of groundwater flow at specific points. EDR has reviewed reports submitted by environmental professionals to regulatory authorities at select sites and has extracted the date of the report, groundwater flow direction as determined hydrogeologically, and the depth to water table.

MAP ID	LOCATION FROM TP	GENERAL DIRECTION GROUNDWATER FLOW
A12	0 - 1/8 Mile NW	WSW
E22	1/4 - 1/2 Mile SSW	Varies
E23	1/4 - 1/2 Mile SSW	Varies
24	1/4 - 1/2 Mile East	NE
38	1/2 - 1 Mile SE	S
P97	1/2 - 1 Mile NW	E

* ©1996 Site−specific hydrogeological data gathered by CERCLIS Alerts, Inc., Bainbridge Island, WA. All rights reserved. All of the information and opinions presented are those of the cited EPA report(s), which were completed under a Comprehensive Environmental Response Compensation and Liability Information System (CERCLIS) investigation.

GEOCHECK® - PHYSICAL SETTING SOURCE SUMMARY

MAP ID	LOCATION FROM TP	GENERAL DIRECTION GROUNDWATER FLOW
1G	1/2 - 1 Mile NW	E
2G	1/4 - 1/2 Mile East	NE
3G	0 - 1/8 Mile NW	WSW
4G	1/4 - 1/2 Mile SSW	Varies
5G	1/4 - 1/2 Mile SSW	Varies
6G	1/2 - 1 Mile SE	S

For additional site information, refer to Physical Setting Source Map Findings.

GEOCHECK® - PHYSICAL SETTING SOURCE SUMMARY

GROUNDWATER FLOW VELOCITY INFORMATION

Groundwater flow velocity information for a particular site is best determined by a qualified environmental professional using site specific geologic and soil strata data. If such data are not reasonably ascertainable, it may be necessary to rely on other sources of information, including geologic age identification, rock stratigraphic unit and soil characteristics data collected on nearby properties and regional soil information. In general, contaminant plumes move more quickly through sandy-gravelly types of soils than silty-clayey types of soils.

GEOLOGIC INFORMATION IN GENERAL AREA OF TARGET PROPERTY

Geologic information can be used by the environmental professional in forming an opinion about the relative speed at which contaminant migration may be occurring.

ROCK STRATIGRAPHIC UNIT

Era:	Cenozoic
System:	Quaternary
Series:	Quaternary
Code:	Q *(decoded above as Era, System & Series)*

GEOLOGIC AGE IDENTIFICATION

Category: Stratifed Sequence

Geologic Age and Rock Stratigraphic Unit Source: P.G. Schruben, R.E. Arndt and W.J. Bawiec, Geology of the Conterminous U.S. at 1:2,500,000 Scale - a digital representation of the 1974 P.B. King and H.M. Beikman Map, USGS Digital Data Series DDS - 11 (1994).

SSURGO SOIL MAP - 7818257.2s

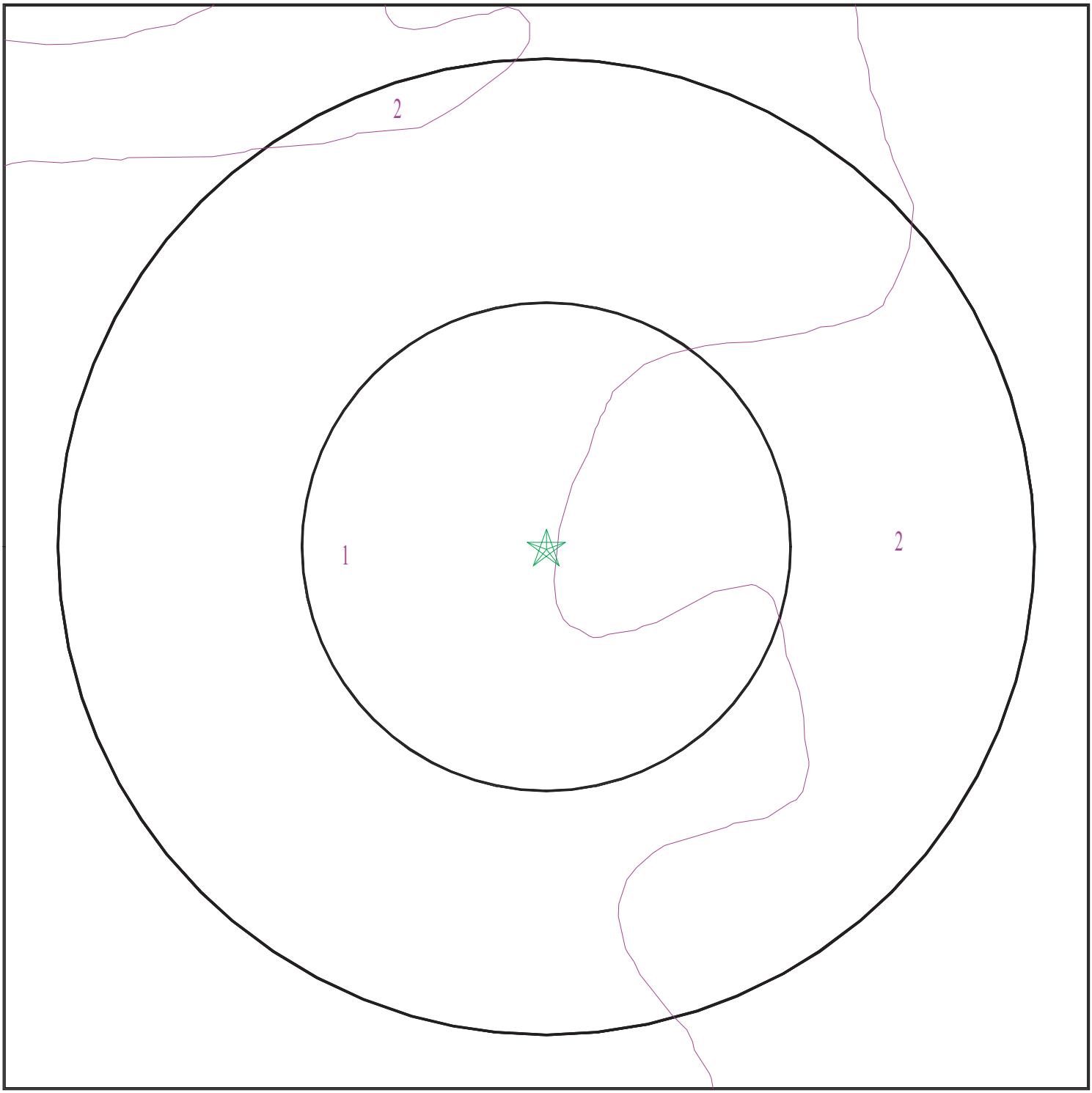

Target Property
SSURGO Soil
Water

0 1/16 1/8 1/4 Miles

N

SITE NAME:	Storm Santa Ana	CLIENT:	Roux Associates
ADDRESS:	201 South Mountain Avenue / 4320 West 1st Street Santa Ana CA 92704	CONTACT:	Melia Ochoa
LAT/LONG:	33.744156 / 117.927129	INQUIRY #:	7818257.2s
		DATE:	November 11, 2024 2:42 pm

Copyright © 2024 EDR, Inc. © 2015 TomTom Rel. 2015.

GEOCHECK® - PHYSICAL SETTING SOURCE SUMMARY

DOMINANT SOIL COMPOSITION IN GENERAL AREA OF TARGET PROPERTY

The U.S. Department of Agriculture's (USDA) Soil Conservation Service (SCS) leads the National Cooperative Soil Survey (NCSS) and is responsible for collecting, storing, maintaining and distributing soil survey information for privately owned lands in the United States. A soil map in a soil survey is a representation of soil patterns in a landscape. The following information is based on Soil Conservation Service SSURGO data.

Soil Map ID: 1

Soil Component Name: METZ

Soil Surface Texture: loamy sand

Hydrologic Group: Class A - High infiltration rates. Soils are deep, well drained to excessively drained sands and gravels.

Soil Drainage Class: Somewhat excessively drained

Hydric Status: Not hydric

Corrosion Potential - Uncoated Steel: High

Depth to Bedrock Min: > 0 inches

Depth to Watertable Min: > 0 inches

Soil Layer Information							
	Boundary			Classification		Saturated hydraulic conductivity micro m/sec	Soil Reaction (pH)
Layer	Upper	Lower	Soil Texture Class	AASHTO Group	Unified Soil		
1	0 inches	16 inches	loamy sand	Granular materials (35 pct. or less passing No. 200), Silty, or Clayey Gravel and Sand.	COARSE-GRAINED SOILS, Sands, Sands with fines, Silty Sand.	Max: 14 Min: 4	Max: 8.4 Min: 6.6
2	16 inches	62 inches	stratified sand to fine sandy loam	Granular materials (35 pct. or less passing No. 200), Silty, or Clayey Gravel and Sand.	COARSE-GRAINED SOILS, Sands, Sands with fines, Silty Sand.	Max: 14 Min: 4	Max: 8.4 Min: 6.6

Soil Map ID: 2

Soil Component Name: HUENEME

Soil Surface Texture: fine sandy loam

Hydrologic Group: Class B - Moderate infiltration rates. Deep and moderately deep, moderately well and well drained soils with moderately coarse textures.

Soil Drainage Class:

GEOCHECK® - PHYSICAL SETTING SOURCE SUMMARY

Hydric Status: Not hydric

Corrosion Potential - Uncoated Steel: High

Depth to Bedrock Min: > 0 inches

Depth to Watertable Min: > 0 inches

Soil Layer Information							
	Boundary			Classification		Saturated hydraulic conductivity micro m/sec	Soil Reaction (pH)
Layer	Upper	Lower	Soil Texture Class	AASHTO Group	Unified Soil		
1	0 inches	27 inches	fine sandy loam	Not reported	Not reported	Max: 42 Min: 14	Max: 8.4 Min: 7.4
2	27 inches	59 inches	stratified sand to silt loam	Not reported	Not reported	Max: 42 Min: 14	Max: 8.4 Min: 7.4

LOCAL / REGIONAL WATER AGENCY RECORDS

EDR Local/Regional Water Agency records provide water well information to assist the environmental professional in assessing sources that may impact ground water flow direction, and in forming an opinion about the impact of contaminant migration on nearby drinking water wells.

WELL SEARCH DISTANCE INFORMATION

DATABASE	SEARCH DISTANCE (miles)
Federal USGS	1.000
Federal FRDS PWS	Nearest PWS within 1 mile
State Database	1.000

FEDERAL USGS WELL INFORMATION

MAP ID	WELL ID	LOCATION FROM TP
B4	USGS40000137774	0 - 1/8 Mile SSE
A6	USGS40000137813	0 - 1/8 Mile NNE
D19	USGS40000137733	1/8 - 1/4 Mile SSE
F26	USGS40000137839	1/4 - 1/2 Mile NW
G29	USGS40000137844	1/4 - 1/2 Mile NE
I31	USGS40000137821	1/2 - 1 Mile WNW
O95	USGS40000137905	1/2 - 1 Mile North
R112	USGS40000137838	1/2 - 1 Mile ENE
T114	USGS40000137919	1/2 - 1 Mile North
W124	USGS40000137535	1/2 - 1 Mile South

GEOCHECK® - PHYSICAL SETTING SOURCE SUMMARY

FEDERAL FRDS PUBLIC WATER SUPPLY SYSTEM INFORMATION

MAP ID	WELL ID	LOCATION FROM TP
No PWS System Found		

Note: PWS System location is not always the same as well location.

STATE DATABASE WELL INFORMATION

MAP ID	WELL ID	LOCATION FROM TP
A1	CADWR0000001901	0 - 1/8 Mile North
A2	CAUSGSN00011837	0 - 1/8 Mile NNE
A3	CADDW2000013836	0 - 1/8 Mile NNE
B5	6244	0 - 1/8 Mile SSE
A7	CALLNL000001158	0 - 1/8 Mile NNE
B8	CADDW2000021719	0 - 1/8 Mile SSE
B9	CAUSGSN00009289	0 - 1/8 Mile SSE
B10	CAUSGS000001149	0 - 1/8 Mile SSE
B11	CADWR0000009946	0 - 1/8 Mile ESE
13	CADWR9000005276	0 - 1/8 Mile WSW
C14	CAEDF0000138622	1/8 - 1/4 Mile WNW
C15	CAEDF0000093668	1/8 - 1/4 Mile NW
C16	CAEDF0000127931	1/8 - 1/4 Mile WNW
D17	CALLNL000000287	1/8 - 1/4 Mile SSE
C18	CAEDF0000084097	1/8 - 1/4 Mile NW
D20	CAUSGSN00017612	1/8 - 1/4 Mile SSE
D21	CADDW2000002471	1/8 - 1/4 Mile South
F25	CAUSGSN00010112	1/4 - 1/2 Mile NW
27	CADWR0000032109	1/4 - 1/2 Mile WNW
G28	CADWR9000005305	1/4 - 1/2 Mile NE
H30	6229	1/2 - 1 Mile NE
H32	CADDW2000001795	1/2 - 1 Mile NE
J33	CAEDF0000035322	1/2 - 1 Mile West
J34	CAEDF0000068081	1/2 - 1 Mile West
I35	CAEDF0000090421	1/2 - 1 Mile West
J36	CAEDF0000046139	1/2 - 1 Mile West
J37	CAEDF0000062200	1/2 - 1 Mile West
J39	CAEDF0000087675	1/2 - 1 Mile West
J40	CAEDF0000018122	1/2 - 1 Mile West
K41	6226	1/2 - 1 Mile NW
K42	6230	1/2 - 1 Mile NW
K43	6245	1/2 - 1 Mile NW
J44	CAEDF0000049415	1/2 - 1 Mile West
J45	CAEDF0000037761	1/2 - 1 Mile West
J46	CAEDF0000069190	1/2 - 1 Mile West
J47	CAEDF0000034395	1/2 - 1 Mile West
I48	CADWR9000005291	1/2 - 1 Mile WNW
J49	CAEDF0000091581	1/2 - 1 Mile West
J50	CAEDF0000139768	1/2 - 1 Mile West
J51	CAEDF0000060420	1/2 - 1 Mile West
J52	CAEDF0000040558	1/2 - 1 Mile West
53	CADDW2000017194	1/2 - 1 Mile SW
J54	CAEDF0000099241	1/2 - 1 Mile West

STATE DATABASE WELL INFORMATION

MAP ID	WELL ID	LOCATION FROM TP
J55	CAEDF0000051968	1/2 - 1 Mile West
J56	CAEDF0000075422	1/2 - 1 Mile West
J57	CAEDF0000126842	1/2 - 1 Mile West
J58	CAEDF0000110540	1/2 - 1 Mile West
J59	CAEDF0000079598	1/2 - 1 Mile West
60	CADWR9000005309	1/2 - 1 Mile NE
J61	CAEDF0000122220	1/2 - 1 Mile West
J62	CAEDF0000091809	1/2 - 1 Mile West
J63	CAEDF0000071703	1/2 - 1 Mile West
J64	CAEDF0000003744	1/2 - 1 Mile West
J65	CAEDF0000107308	1/2 - 1 Mile West
J66	CAEDF0000089020	1/2 - 1 Mile West
J67	CAEDF0000123971	1/2 - 1 Mile West
J68	CAEDF0000089811	1/2 - 1 Mile West
J69	CAEDF0000014783	1/2 - 1 Mile West
J70	CAEDF0000072307	1/2 - 1 Mile West
L71	CAEDF0000083201	1/2 - 1 Mile West
J72	CAEDF0000051042	1/2 - 1 Mile West
J73	CAEDF0000065272	1/2 - 1 Mile West
J74	CAEDF0000077627	1/2 - 1 Mile West
L75	CAEDF0000105516	1/2 - 1 Mile West
L76	CAEDF0000082339	1/2 - 1 Mile West
L77	CAEDF0000051251	1/2 - 1 Mile West
78	CADWR0000024288	1/2 - 1 Mile North
L79	CAEDF0000096509	1/2 - 1 Mile West
L80	CAEDF0000126518	1/2 - 1 Mile West
M81	CADWR0000030250	1/2 - 1 Mile NNE
M82	CADWR9000005343	1/2 - 1 Mile NNE
83	CADWR9000005339	1/2 - 1 Mile NW
N84	6233	1/2 - 1 Mile NE
N85	6232	1/2 - 1 Mile NE
N86	6243	1/2 - 1 Mile NE
N87	6242	1/2 - 1 Mile NE
88	CAEDF0000100282	1/2 - 1 Mile West
89	6259	1/2 - 1 Mile South
90	CADDW2000014010	1/2 - 1 Mile WNW
91	CADWR9000005303	1/2 - 1 Mile ENE
O92	CAUSGSN00005360	1/2 - 1 Mile North
93	CADWR9000005247	1/2 - 1 Mile SW
P94	CAEDF0000067895	1/2 - 1 Mile NW
P96	CAEDF0000062072	1/2 - 1 Mile NW
P98	CAEDF0000040646	1/2 - 1 Mile NW
P99	CAEDF0000087513	1/2 - 1 Mile NW
P100	CAEDF0000089734	1/2 - 1 Mile NW
101	CALLNL000001014	1/2 - 1 Mile SE
Q102	CADDW2000003480	1/2 - 1 Mile SSW
Q103	6249	1/2 - 1 Mile SSW
Q104	6247	1/2 - 1 Mile SSW
Q105	6246	1/2 - 1 Mile SSW
Q106	6255	1/2 - 1 Mile SSW
Q107	6252	1/2 - 1 Mile SSW
Q108	6250	1/2 - 1 Mile SSW

GEOCHECK® - PHYSICAL SETTING SOURCE SUMMARY

STATE DATABASE WELL INFORMATION

MAP ID	WELL ID	LOCATION FROM TP
R109	CADWR9000005299	1/2 - 1 Mile ENE
110	CADWR9000005319	1/2 - 1 Mile WNW
S111	CADWR9000005219	1/2 - 1 Mile South
T113	CAUSGSN00010644	1/2 - 1 Mile North
S115	CAEDF0000097830	1/2 - 1 Mile South
R116	CADWR0000000336	1/2 - 1 Mile ENE
U117	CAEDF0000138895	1/2 - 1 Mile SE
U118	6251	1/2 - 1 Mile SE
U119	6258	1/2 - 1 Mile SE
S120	CAEDF0000077016	1/2 - 1 Mile South
V121	CADWR0000002049	1/2 - 1 Mile SSW
S122	CAEDF0000091736	1/2 - 1 Mile South
S123	CAEDF0000071573	1/2 - 1 Mile South
W125	CADDW2000007989	1/2 - 1 Mile South
W126	CAUSGSN00003266	1/2 - 1 Mile South
W127	CAUSGS000001489	1/2 - 1 Mile South
V128	CADWR9000005220	1/2 - 1 Mile SSW
129	6227	1/2 - 1 Mile WNW
X130	CAEDF0000095693	1/2 - 1 Mile South
S131	CAEDF0000002109	1/2 - 1 Mile South
S132	CAEDF0000080968	1/2 - 1 Mile South
Y133	CADWR9000005232	1/2 - 1 Mile SW
S134	CAEDF0000021499	1/2 - 1 Mile South
S135	CAEDF0000022126	1/2 - 1 Mile South
S136	CAEDF0000008865	1/2 - 1 Mile South
Z137	CADWR0000009288	1/2 - 1 Mile NNE
Z138	CADWR0000022160	1/2 - 1 Mile NNE
Y139	CADWR0000007850	1/2 - 1 Mile SW
S140	CAEDF0000011195	1/2 - 1 Mile South
S141	CAEDF0000090267	1/2 - 1 Mile South
S142	CAEDF0000024315	1/2 - 1 Mile South
143	CADWR0000004291	1/2 - 1 Mile NNW
X144	CAEDF0000061692	1/2 - 1 Mile South
X145	CAEDF0000141924	1/2 - 1 Mile South
146	CADWR9000005314	1/2 - 1 Mile ENE
147	6228	1/2 - 1 Mile North
X148	CAEDF0000141534	1/2 - 1 Mile South
U149	CAEDF0000122388	1/2 - 1 Mile SE

PHYSICAL SETTING SOURCE MAP - 7818257.2s

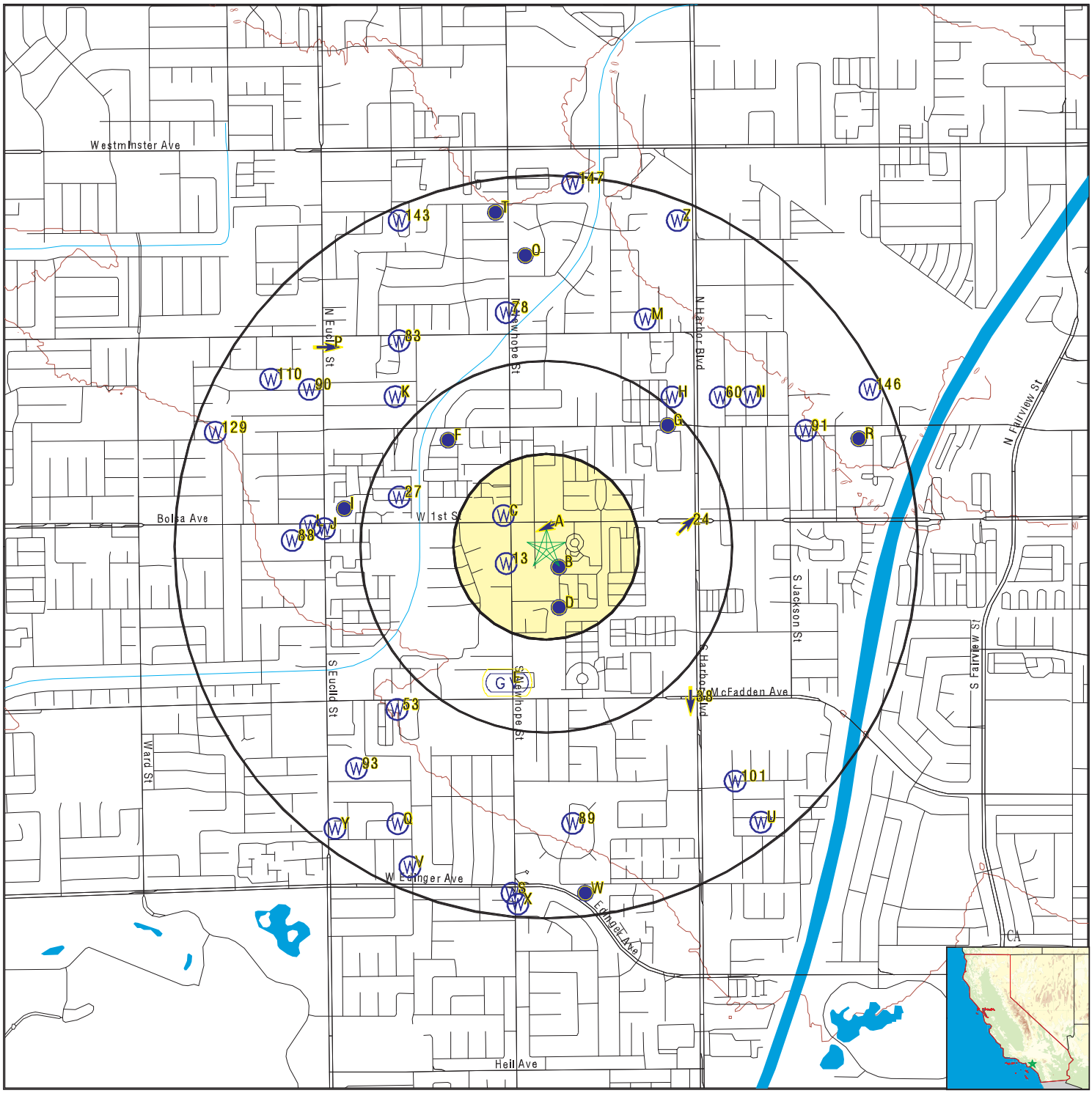

- County Boundary
- Major Roads
- Contour Lines
- Earthquake Fault Lines
- Earthquake epicenter, Richter 5 or greater
- Water Wells
- Public Water Supply Wells
- Cluster of Multiple Icons
- Groundwater Flow Direction
- Indeterminate Groundwater Flow at Location
- Groundwater Flow Varies at Location
- Closest Hydrogeological Data
- Oil, gas or related wells

SITE NAME:	Storm Santa Ana	CLIENT:	Roux Associates
ADDRESS:	201 South Mountain Avenue / 4320 West 1st Street Santa Ana CA 92704	CONTACT:	Melia Ochoa
LAT/LONG:	33.744156 / 117.927129	INQUIRY #:	7818257.2s
		DATE:	November 11, 2024 2:42 pm

Copyright © 2024 EDR, Inc. © 2015 TomTom Rel. 2015.

GEOCHECK® - PHYSICAL SETTING SOURCE MAP FINDINGS

Map ID
Direction
Distance
Elevation | Database | EDR ID Number

A1
North
0 - 1/8 Mile
Higher | **CA WELLS** | **CADWR0000001901**

Well ID:	05S10W16B002S	Well Type:	UNK
Source:	Department of Water Resources		
Other Name:	05S10W16B002S	GAMA PFAS Testing:	Not Reported
Groundwater Quality Data:	https://gamagroundwater.waterboards.ca.gov/gama/gamamap/public/GamaDataDisplay.asp?dataset=DWR&samp_date=&global_id=&assigned_name=05S10W16B002S&store_num=		
GeoTracker Data:	Not Reported		

A2
NNE
0 - 1/8 Mile
Higher | **CA WELLS** | **CAUSGSN00011837**

Well ID:	USGS-334442117553601	Well Type:	UNK
Source:	United States Geological Survey		
Other Name:	USGS-334442117553601	GAMA PFAS Testing:	Not Reported
Groundwater Quality Data:	https://gamagroundwater.waterboards.ca.gov/gama/gamamap/public/GamaDataDisplay.asp?dataset=USGSNEW&samp_date=&global_id=&assigned_name=USGS-334442117553601&store_num=		
GeoTracker Data:	Not Reported		

A3
NNE
0 - 1/8 Mile
Higher | **CA WELLS** | **CADDW2000013836**

GAMA:

Well ID:	CA3010038_022_022	Well Type:	MUNICIPAL
Source:	DDW	Other Names:	3010038-022
GAMA Pfas testing:	Not Reported		
Groundwater Quality Data:	https://gamagroundwater.waterboards.ca.gov/gama/gamamap/public/GamaDataDisplay.asp?dataset=DHS&samp_date=&global_id=&assigned_name=CA3010038_022_022&store_num=		
GeoTracker Data:	Not Reported		

B4
SSE
0 - 1/8 Mile
Higher | **FED USGS** | **USGS40000137774**

Organization ID:	USGS-CA		
Organization Name:	USGS California Water Science Center		
Monitor Location:	005S010W16B003S	Type:	Well
Description:	Not Reported	HUC:	18070203
Drainage Area:	Not Reported	Drainage Area Units:	Not Reported
Contrib Drainage Area:	Not Reported	Contrib Drainage Area Unts:	Not Reported
Aquifer:	California Coastal Basin aquifers		
Formation Type:	Alluvium	Aquifer Type:	Confined single aquifer
Construction Date:	19620911	Well Depth:	972
Well Depth Units:	ft	Well Hole Depth:	981
Well Hole Depth Units:	ft		

Ground water levels,Number of Measurements:	1	Level reading date:	2004-05-17
Feet below surface:	97	Feet to sea level:	Not Reported
Note:	Not Reported		

B5
SSE
0 - 1/8 Mile
Higher

CA WELLS 6244

Seq:	6244	Prim sta c:	05S/10W-16B04 S
Frds no:	3010038030	County:	30
District:	08	User id:	TEE
System no:	3010038	Water type:	G
Source nam:	WELL 30	Station ty:	WELL/AMBNT/MUN/INTAKE/SUPPLY
Latitude:	334436.0	Longitude:	1175533.0
Precision:	2	Status:	AU
Comment 1:	Not Reported	Comment 2:	Not Reported
Comment 3:	Not Reported	Comment 4:	Not Reported
Comment 5:	Not Reported	Comment 6:	Not Reported
Comment 7:	Not Reported		

System no:	3010038	System nam:	City Of Santa Ana
Hqname:	Not Reported	Address:	220 S. DAISY AVE., BLDG. A
City:	SANTA ANA	State:	CA
Zip:	92703	Zip ext:	Not Reported
Pop serv:	293700	Connection:	43613
Area serve:	CITY OF SANTA ANA		

Sample date:	16-MAY-17	Finding:	0.96
Chemical:	NITRATE + NITRITE (AS N)	Report units:	MG/L
Dlr:	0.4		

Sample date:	16-MAY-17	Finding:	0.96
Chemical:	NITRATE (AS N)	Report units:	MG/L
Dlr:	0.4		

Sample date:	24-MAY-16	Finding:	338.
Chemical:	TOTAL DISSOLVED SOLIDS	Report units:	MG/L
Dlr:	0.		

Sample date:	24-MAY-16	Finding:	0.93
Chemical:	NITRATE + NITRITE (AS N)	Report units:	MG/L
Dlr:	0.4		

Sample date:	24-MAY-16	Finding:	545.
Chemical:	SPECIFIC CONDUCTANCE	Report units:	US
Dlr:	0.		

Sample date:	24-MAY-16	Finding:	7.7
Chemical:	PH, LABORATORY	Report units:	Not Reported
Dlr:	0.		

Sample date:	24-MAY-16	Finding:	168.
Chemical:	ALKALINITY (TOTAL) AS CACO3	Report units:	MG/L
Dlr:	0.		

Sample date:	24-MAY-16	Finding:	168.
Chemical:	BICARBONATE ALKALINITY	Report units:	MG/L
Dlr:	0.		

Sample date:	24-MAY-16	Finding:	0.93

Chemical:	NITRATE (AS N)	Report units:	MG/L
Dlr:	0.4		
Sample date:	24-MAY-16	Finding:	212.
Chemical:	HARDNESS (TOTAL) AS CACO3	Report units:	MG/L
Dlr:	0.		
Sample date:	24-MAY-16	Finding:	65.8
Chemical:	CALCIUM	Report units:	MG/L
Dlr:	0.		
Sample date:	24-MAY-16	Finding:	11.7
Chemical:	MAGNESIUM	Report units:	MG/L
Dlr:	0.		
Sample date:	24-MAY-16	Finding:	35.5
Chemical:	SODIUM	Report units:	MG/L
Dlr:	0.		
Sample date:	24-MAY-16	Finding:	2.5
Chemical:	POTASSIUM	Report units:	MG/L
Dlr:	0.		
Sample date:	24-MAY-16	Finding:	29.
Chemical:	CHLORIDE	Report units:	MG/L
Dlr:	0.		
Sample date:	24-MAY-16	Finding:	63.8
Chemical:	SULFATE	Report units:	MG/L
Dlr:	0.5		
Sample date:	24-MAY-16	Finding:	0.47
Chemical:	FLUORIDE (F) (NATURAL-SOURCE)	Report units:	MG/L
Dlr:	0.1		
Sample date:	24-MAY-16	Finding:	1.7
Chemical:	CHROMIUM, HEXAVALENT	Report units:	UG/L
Dlr:	1.		
Sample date:	19-MAY-15	Finding:	920.
Chemical:	NITRATE + NITRITE (AS N)	Report units:	MG/L
Dlr:	0.4		
Sample date:	19-MAY-15	Finding:	4.1
Chemical:	NITRATE (AS NO3)	Report units:	MG/L
Dlr:	2.		
Sample date:	20-AUG-14	Finding:	26.3
Chemical:	CHLORIDE	Report units:	MG/L
Dlr:	0.		
Sample date:	20-AUG-14	Finding:	62.
Chemical:	SULFATE	Report units:	MG/L
Dlr:	0.5		
Sample date:	20-MAY-14	Finding:	870.
Chemical:	NITRATE + NITRITE (AS N)	Report units:	MG/L
Dlr:	0.4		
Sample date:	20-MAY-14	Finding:	3.9
Chemical:	NITRATE (AS NO3)	Report units:	MG/L
Dlr:	2.		

Sample date:	18-FEB-14	Finding:	62.9
Chemical:	CALCIUM	Report units:	MG/L
Dlr:	0.		
Sample date:	18-FEB-14	Finding:	10.
Chemical:	MAGNESIUM	Report units:	MG/L
Dlr:	0.		
Sample date:	18-FEB-14	Finding:	34.4
Chemical:	SODIUM	Report units:	MG/L
Dlr:	0.		
Sample date:	18-FEB-14	Finding:	2.
Chemical:	POTASSIUM	Report units:	MG/L
Dlr:	0.		
Sample date:	18-FEB-14	Finding:	44.3
Chemical:	CHLORIDE	Report units:	MG/L
Dlr:	0.		
Sample date:	18-FEB-14	Finding:	74.2
Chemical:	SULFATE	Report units:	MG/L
Dlr:	0.5		
Sample date:	18-FEB-14	Finding:	0.46
Chemical:	FLUORIDE (F) (NATURAL-SOURCE)	Report units:	MG/L
Dlr:	0.1		
Sample date:	18-FEB-14	Finding:	308.
Chemical:	TOTAL DISSOLVED SOLIDS	Report units:	MG/L
Dlr:	0.		
Sample date:	18-FEB-14	Finding:	4.27
Chemical:	NITRATE (AS NO3)	Report units:	MG/L
Dlr:	2.		
Sample date:	18-FEB-14	Finding:	970.
Chemical:	NITRATE + NITRITE (AS N)	Report units:	MG/L
Dlr:	0.4		
Sample date:	18-FEB-14	Finding:	4.6
Chemical:	GROSS ALPHA	Report units:	PCI/L
Dlr:	3.		
Sample date:	18-FEB-14	Finding:	1.66
Chemical:	GROSS ALPHA COUNTING ERROR	Report units:	PCI/L
Dlr:	0.		
Sample date:	18-FEB-14	Finding:	0.566
Chemical:	RADIUM 228 COUNTING ERROR	Report units:	PCI/L
Dlr:	0.		
Sample date:	18-FEB-14	Finding:	4.55
Chemical:	URANIUM (PCI/L)	Report units:	PCI/L
Dlr:	1.		
Sample date:	18-FEB-14	Finding:	1.41
Chemical:	URANIUM COUNTING ERROR	Report units:	PCI/L
Dlr:	0.		
Sample date:	18-FEB-14	Finding:	1.11
Chemical:	GROSS ALPHA MDA95	Report units:	PCI/L

Dlr:	0.		
Sample date:	18-FEB-14	Finding:	0.3
Chemical:	URANIUM MDA95	Report units:	PCI/L
Dlr:	0.		
Sample date:	18-FEB-14	Finding:	0.253
Chemical:	RADIUM 228 MDA95	Report units:	PCI/L
Dlr:	0.		
Sample date:	18-FEB-14	Finding:	0.161
Chemical:	RA-226 OR TOTAL RA BY 903.0 C.E.	Report units:	PCI/L
Dlr:	0.		
Sample date:	18-FEB-14	Finding:	0.322
Chemical:	RADIUM, TOTAL, MDA95-NTNC ONLY, BY 903.0		
Report units:	PCI/L	Dlr:	0.
Sample date:	18-FEB-14	Finding:	198.
Chemical:	HARDNESS (TOTAL) AS CACO3	Report units:	MG/L
Dlr:	0.		
Sample date:	18-FEB-14	Finding:	167.
Chemical:	BICARBONATE ALKALINITY	Report units:	MG/L
Dlr:	0.		
Sample date:	18-FEB-14	Finding:	167.
Chemical:	ALKALINITY (TOTAL) AS CACO3	Report units:	MG/L
Dlr:	0.		
Sample date:	18-FEB-14	Finding:	530.
Chemical:	SPECIFIC CONDUCTANCE	Report units:	US
Dlr:	0.		
Sample date:	18-FEB-14	Finding:	7.9
Chemical:	PH, LABORATORY	Report units:	Not Reported
Dlr:	0.		
Sample date:	21-AUG-13	Finding:	1.8
Chemical:	CHROMIUM, HEXAVALENT	Report units:	UG/L
Dlr:	1.		
Sample date:	19-FEB-13	Finding:	3.5
Chemical:	NITRATE (AS NO3)	Report units:	MG/L
Dlr:	2.		
Sample date:	19-FEB-13	Finding:	790.
Chemical:	NITRATE + NITRITE (AS N)	Report units:	MG/L
Dlr:	0.4		
Sample date:	16-FEB-12	Finding:	780.
Chemical:	NITRATE + NITRITE (AS N)	Report units:	MG/L
Dlr:	0.4		
Sample date:	16-FEB-12	Finding:	3.5
Chemical:	NITRATE (AS NO3)	Report units:	MG/L
Dlr:	2.		

Map ID
Direction
Distance
Elevation | Database | EDR ID Number

A6
NNE
0 - 1/8 Mile
Higher | **FED USGS** | **USGS40000137813**

Organization ID:	USGS-CA		
Organization Name:	USGS California Water Science Center		
Monitor Location:	005S010W16B002S	Type:	Well
Description:	Not Reported	HUC:	Not Reported
Drainage Area:	Not Reported	Drainage Area Units:	Not Reported
Contrib Drainage Area:	Not Reported	Contrib Drainage Area Unts:	Not Reported
Aquifer:	California Coastal Basin aquifers		
Formation Type:	Not Reported	Aquifer Type:	Not Reported
Construction Date:	19620912	Well Depth:	986
Well Depth Units:	ft	Well Hole Depth:	986
Well Hole Depth Units:	ft		

Ground water levels,Number of Measurements:	1	Level reading date:	1962
Feet below surface:	69	Feet to sea level:	Not Reported
Note:	Not Reported		

A7
NNE
0 - 1/8 Mile
Higher | **CA WELLS** | **CALLNL000001158**

Well ID:	100780	Well Type:	MUNICIPAL
Source:	Lawrence Livermore National Laboratory		
Other Name:	05S/10W-16B02 S	GAMA PFAS Testing:	Not Reported
Groundwater Quality Data:	Not Reported		
GeoTracker Data:	Not Reported		

Chemical:	Krypton	Results:	.0000000844044
Units:	cm3STP/g	Date:	07/02/2001
Chemical:	Helium-4	Results:	.0000000648182
Units:	cm3STP/g	Date:	07/02/2001
Chemical:	Argon	Results:	.000416556
Units:	cm3STP/g	Date:	07/02/2001
Chemical:	Xenon	Results:	.0000000100546
Units:	cm3STP/g	Date:	07/02/2001
Chemical:	Tritium (Hydrogen 3)	Results:	1.17
Units:	pCi/L	Date:	08/07/2001
Chemical:	Helium-3/Helium-4	Results:	.00000154625
Units:	atom ratio	Date:	07/02/2001
Chemical:	Neon	Results:	.000000289762

Units: cm3STP/g Date: 07/02/2001

B8
SSE **CA WELLS** **CADDW2000021719**
0 - 1/8 Mile
Higher

GAMA:

Well ID: CA3010038_021_021 Well Type: MUNICIPAL
Source: DDW Other Names: 3010038-021
GAMA Pfas testing: Not Reported
Groundwater Quality Data: https://gamagroundwater.waterboards.ca.gov/gama/gamamap/public/GamaDataDisplay.asp?dataset=DHS&samp_date=&global_id=&assigned_name=CA3010038_021_021&store_num=
GeoTracker Data: Not Reported

B9
SSE **CA WELLS** **CAUSGSN00009289**
0 - 1/8 Mile
Higher

Well ID: USGS-334436117553601 Well Type: UNK
Source: United States Geological Survey
Other Name: USGS-334436117553601 GAMA PFAS Testing: Not Reported
Groundwater Quality Data: https://gamagroundwater.waterboards.ca.gov/gama/gamamap/public/GamaDataDisplay.asp?dataset=USGSNEW&samp_date=&global_id=&assigned_name=USGS-334436117553601&store_num=
GeoTracker Data: Not Reported

B10
SSE **CA WELLS** **CAUSGS000001149**
0 - 1/8 Mile
Higher

GAMA:

Well ID: CLABOC-07 Well Type: MUNICIPAL
Source: United States Geological Survey
Other Names: CLABOC-07 GAMA Pfas testing: Not Reported
Groundwater Quality Data: https://gamagroundwater.waterboards.ca.gov/gama/gamamap/public/GamaDataDisplay.asp?dataset=USGS&samp_date=&global_id=&assigned_name=CLABOC-07&store_num=
GeoTracker Data: Not Reported

B11
ESE **CA WELLS** **CADWR0000009946**
0 - 1/8 Mile
Higher

Well ID: 05S10W16B003S Well Type: UNK
Source: Department of Water Resources
Other Name: 05S10W16B003S GAMA PFAS Testing: Not Reported
Groundwater Quality Data: https://gamagroundwater.waterboards.ca.gov/gama/gamamap/public/GamaDataDisplay.asp?dataset=DWR&samp_date=&global_id=&assigned_name=05S10W16B003S&store_num=
GeoTracker Data: Not Reported

Map ID
Direction
Distance
Elevation | Database | EDR ID Number

A12
NW
0 - 1/8 Mile
Higher

Site ID:	083002939T
Groundwater Flow:	WSW
Shallow Water Depth:	6.56
Deep Water Depth:	7.6
Average Water Depth:	Not Reported
Date:	09/30/1998

AQUIFLOW **65019**

13
WSW
0 - 1/8 Mile
Lower

CA WELLS **CADWR9000005276**

State Well #:	05S10W16C001S	Station ID:	28594
Well Name:	Not Reported	Basin Name:	Coastal Plain Of Orange County
Well Use:	Unknown	Well Type:	Unknown
Well Depth:	0	Well Completion Rpt #:	Not Reported

C14
WNW
1/8 - 1/4 Mile
Higher

CA WELLS **CAEDF0000138622**

Well ID:	T0605901845-MW-4	Well Type:	MONITORING
Source:	EDF	Other Name:	MW-4
GAMA PFAS Testing:	Not Reported		
Groundwater Quality Data:	https://gamagroundwater.waterboards.ca.gov/gama/gamamap/public/GamaDataDisplay.asp?dataset=EDF&samp_date=&global_id=T0605901845&assigned_name=MW-4&store_num=		
GeoTracker Data:	https://geotracker.waterboards.ca.gov/profile_report.asp?cmd=MWEDFResults&global_id=T0605901845&assigned_name=MW-4		

C15
NW
1/8 - 1/4 Mile
Higher

CA WELLS **CAEDF0000093668**

Well ID:	T0605901845-MW-1	Well Type:	MONITORING
Source:	EDF	Other Name:	MW-1
GAMA PFAS Testing:	Not Reported		
Groundwater Quality Data:	https://gamagroundwater.waterboards.ca.gov/gama/gamamap/public/GamaDataDisplay.asp?dataset=EDF&samp_date=&global_id=T0605901845&assigned_name=MW-1&store_num=		
GeoTracker Data:	https://geotracker.waterboards.ca.gov/profile_report.asp?cmd=MWEDFResults&global_id=T0605901845&assigned_name=MW-1		

C16
WNW
1/8 - 1/4 Mile
Higher

CA WELLS **CAEDF0000127931**

Well ID:	T0605901845-MW-8	Well Type:	MONITORING
Source:	EDF	Other Name:	MW-8
GAMA PFAS Testing:	Not Reported		
Groundwater Quality Data:	https://gamagroundwater.waterboards.ca.gov/gama/gamamap/public/GamaDataDisplay.asp?dataset=EDF&samp_date=&global_id=T0605901845&assigned_name=MW-8&store_num=		

GeoTracker Data: https://geotracker.waterboards.ca.gov/profile_report.asp?cmd=MWEDFResults&global_id=T0605901845&assigned_name=MW-8

D17
SSE
1/8 - 1/4 Mile
Lower

CA WELLS **CALLNL000000287**

Well ID:	100667	Well Type:	MUNICIPAL
Source:	Lawrence Livermore National Laboratory		
Other Name:	05S/10W-16B04 S	GAMA PFAS Testing:	Not Reported
Groundwater Quality Data:	Not Reported		
GeoTracker Data:	Not Reported		

Chemical:	Tritium (Hydrogen 3)	Results:	.85
Units:	pCi/L	Date:	11/02/2001
Chemical:	Argon	Results:	.000396479
Units:	cm3STP/g	Date:	10/25/2001
Chemical:	Helium-3/Helium-4	Results:	.00000139849
Units:	atom ratio	Date:	10/25/2001
Chemical:	Krypton	Results:	.0000000913223
Units:	cm3STP/g	Date:	10/25/2001
Chemical:	Helium-4	Results:	.0000000644469
Units:	cm3STP/g	Date:	10/25/2001
Chemical:	Xenon	Results:	.0000000114201
Units:	cm3STP/g	Date:	10/25/2001
Chemical:	Neon	Results:	.000000280009
Units:	cm3STP/g	Date:	10/25/2001

C18
NW
1/8 - 1/4 Mile
Higher

CA WELLS **CAEDF0000084097**

Well ID:	T0605901845-MW-9	Well Type:	MONITORING
Source:	EDF	Other Name:	MW-9
GAMA PFAS Testing:	Not Reported		
Groundwater Quality Data:	https://gamagroundwater.waterboards.ca.gov/gama/gamamap/public/GamaDataDisplay.asp?dataset=EDF&samp_date=&global_id=T0605901845&assigned_name=MW-9&store_num=		
GeoTracker Data:	https://geotracker.waterboards.ca.gov/profile_report.asp?cmd=MWEDFResults&global_id=T0605901845&assigned_name=MW-9		

GEOCHECK® - PHYSICAL SETTING SOURCE MAP FINDINGS

Map ID
Direction
Distance
Elevation | Database | EDR ID Number

D19
SSE
1/8 - 1/4 Mile
Lower

FED USGS **USGS40000137733**

Organization ID:	USGS-CA		
Organization Name:	USGS California Water Science Center		
Monitor Location:	005S010W16B004S	Type:	Well
Description:	Not Reported	HUC:	Not Reported
Drainage Area:	Not Reported	Drainage Area Units:	Not Reported
Contrib Drainage Area:	Not Reported	Contrib Drainage Area Unts:	Not Reported
Aquifer:	California Coastal Basin aquifers		
Formation Type:	Not Reported	Aquifer Type:	Not Reported
Construction Date:	19820824	Well Depth:	920
Well Depth Units:	ft	Well Hole Depth:	989
Well Hole Depth Units:	ft		

Ground water levels,Number of Measurements:	1	Level reading date:	1982-10-16
Feet below surface:	89	Feet to sea level:	Not Reported
Note:	Other conditions existed that would affect the measured water level.		

D20
SSE
1/8 - 1/4 Mile
Lower

CA WELLS **CAUSGSN00017612**

Well ID:	USGS-334431117553501	Well Type:	UNK
Source:	United States Geological Survey		
Other Name:	USGS-334431117553501	GAMA PFAS Testing:	Not Reported
Groundwater Quality Data:	https://gamagroundwater.waterboards.ca.gov/gama/gamamap/public/GamaDataDisplay.asp?dataset=USGSNEW&samp_date=&global_id=&assigned_name=USGS-334431117553501&store_num=		
GeoTracker Data:	Not Reported		

D21
South
1/8 - 1/4 Mile
Lower

CA WELLS **CADDW2000002471**

GAMA:

Well ID:	CA3010038_030_030	Well Type:	MUNICIPAL
Source:	DDW	Other Names:	3010038-030
GAMA Pfas testing:	Not Reported		
Groundwater Quality Data:	https://gamagroundwater.waterboards.ca.gov/gama/gamamap/public/GamaDataDisplay.asp?dataset=DHS&samp_date=&global_id=&assigned_name=CA3010038_030_030&store_num=		
GeoTracker Data:	Not Reported		

E22
SSW
1/4 - 1/2 Mile
Lower

AQUIFLOW **51963**

Site ID:	083002445T
Groundwater Flow:	Varies
Shallow Water Depth:	6.63
Deep Water Depth:	8.56
Average Water Depth:	Not Reported
Date:	09/30/1998

GEOCHECK® - PHYSICAL SETTING SOURCE MAP FINDINGS

Map ID
Direction
Distance
Elevation

			Database	EDR ID Number
E23 **SSW** **1/4 - 1/2 Mile** **Lower**	Site ID: Groundwater Flow: Shallow Water Depth: Deep Water Depth: Average Water Depth: Date:	083002445T Varies 6.63 8.56 Not Reported 09/30/1998	**AQUIFLOW**	**51962**
24 **East** **1/4 - 1/2 Mile** **Higher**	Site ID: Groundwater Flow: Shallow Water Depth: Deep Water Depth: Average Water Depth: Date:	083002376T NE 8.65 10.85 Not Reported 08/27/1998	**AQUIFLOW**	**64517**

F25
NW
1/4 - 1/2 Mile
Higher

CA WELLS **CAUSGSN00010112**

Well ID:	USGS-334454117555101	Well Type:	UNK
Source:	United States Geological Survey		
Other Name:	USGS-334454117555101	GAMA PFAS Testing:	Not Reported
Groundwater Quality Data:	https://gamagroundwater.waterboards.ca.gov/gama/gamamap/public/GamaDataDisplay.asp?dataset=USGSNEW&samp_date=&global_id=&assigned_name=USGS-334454117555101&store_num=		
GeoTracker Data:	Not Reported		

F26
NW
1/4 - 1/2 Mile
Higher

FED USGS **USGS40000137839**

Organization ID:	USGS-CA		
Organization Name:	USGS California Water Science Center		
Monitor Location:	005S010W09P001S	Type:	Well
Description:	Not Reported	HUC:	18070201
Drainage Area:	Not Reported	Drainage Area Units:	Not Reported
Contrib Drainage Area:	Not Reported	Contrib Drainage Area Unts:	Not Reported
Aquifer:	California Coastal Basin aquifers		
Formation Type:	Not Reported	Aquifer Type:	Not Reported
Construction Date:	Not Reported	Well Depth:	Not Reported
Well Depth Units:	Not Reported	Well Hole Depth:	Not Reported
Well Hole Depth Units:	Not Reported		

27
WNW
1/4 - 1/2 Mile
Higher

CA WELLS **CADWR0000032109**

Well ID:	05S10W09P001S	Well Type:	UNK
Source:	Department of Water Resources		
Other Name:	05S10W09P001S	GAMA PFAS Testing:	Not Reported
Groundwater Quality Data:	https://gamagroundwater.waterboards.ca.gov/gama/gamamap/public/GamaDataDisplay.asp?dataset=DWR&samp_date=&global_id=&assigned_name=05S10W09P001S&store_num=		

GeoTracker Data: Not Reported

G28
NE
1/4 - 1/2 Mile
Higher

CA WELLS **CADWR9000005305**

State Well #:	05S10W09R001S	Station ID:	7251
Well Name:	Not Reported	Basin Name:	Coastal Plain Of Orange County
Well Use:	Unknown	Well Type:	Unknown
Well Depth:	0	Well Completion Rpt #:	Not Reported

G29
NE
1/4 - 1/2 Mile
Higher

FED USGS **USGS40000137844**

Organization ID:	USGS-CA		
Organization Name:	USGS California Water Science Center		
Monitor Location:	005S010W09R001S	Type:	Well
Description:	Not Reported	HUC:	18070201
Drainage Area:	Not Reported	Drainage Area Units:	Not Reported
Contrib Drainage Area:	Not Reported	Contrib Drainage Area Unts:	Not Reported
Aquifer:	California Coastal Basin aquifers		
Formation Type:	Not Reported	Aquifer Type:	Not Reported
Construction Date:	Not Reported	Well Depth:	Not Reported
Well Depth Units:	Not Reported	Well Hole Depth:	115
Well Hole Depth Units:	ft		

Ground water levels,Number of Measurements:	495	Level reading date:	1986-08-29
Feet below surface:	35.47	Feet to sea level:	Not Reported
Note:	Not Reported		

Level reading date:	1986-05-07	Feet below surface:	33.00
Feet to sea level:	Not Reported	Note:	Not Reported
Level reading date:	1986-02-20	Feet below surface:	33.22
Feet to sea level:	Not Reported	Note:	Not Reported
Level reading date:	1985-11-06	Feet below surface:	34.90
Feet to sea level:	Not Reported	Note:	Not Reported
Level reading date:	1985-08-16	Feet below surface:	33.87
Feet to sea level:	Not Reported	Note:	Not Reported
Level reading date:	1985-05-09	Feet below surface:	30.78
Feet to sea level:	Not Reported	Note:	Not Reported
Level reading date:	1985-04-15	Feet below surface:	29.79
Feet to sea level:	Not Reported	Note:	Not Reported
Level reading date:	1985-03-12	Feet below surface:	29.99
Feet to sea level:	Not Reported	Note:	Not Reported
Level reading date:	1985-02-15	Feet below surface:	30.69
Feet to sea level:	Not Reported	Note:	Not Reported

Level reading date:	1984-10-31	Feet below surface:	32.70
Feet to sea level:	Not Reported	Note:	Not Reported
Level reading date:	1984-10-09	Feet below surface:	32.32
Feet to sea level:	Not Reported	Note:	Not Reported
Level reading date:	1984-09-06	Feet below surface:	31.96
Feet to sea level:	Not Reported	Note:	Not Reported
Level reading date:	1984-08-07	Feet below surface:	31.90
Feet to sea level:	Not Reported	Note:	Not Reported
Level reading date:	1984-07-03	Feet below surface:	30.60
Feet to sea level:	Not Reported	Note:	Not Reported
Level reading date:	1984-06-04	Feet below surface:	29.78
Feet to sea level:	Not Reported	Note:	Not Reported
Level reading date:	1984-05-07	Feet below surface:	27.98
Feet to sea level:	Not Reported	Note:	Not Reported
Level reading date:	1984-04-02	Feet below surface:	27.91
Feet to sea level:	Not Reported	Note:	Not Reported
Level reading date:	1984-03-07	Feet below surface:	27.9
Feet to sea level:	Not Reported	Note:	Not Reported
Level reading date:	1984-02-07	Feet below surface:	28.17
Feet to sea level:	Not Reported	Note:	Not Reported
Level reading date:	1983-11-07	Feet below surface:	32.73
Feet to sea level:	Not Reported	Note:	Not Reported
Level reading date:	1983-10-13	Feet below surface:	33.43
Feet to sea level:	Not Reported	Note:	Not Reported
Level reading date:	1983-09-01	Feet below surface:	35.76
Feet to sea level:	Not Reported	Note:	Not Reported
Level reading date:	1983-08-11	Feet below surface:	36.22
Feet to sea level:	Not Reported	Note:	Not Reported
Level reading date:	1983-07-05	Feet below surface:	36.19
Feet to sea level:	Not Reported	Note:	Not Reported
Level reading date:	1983-06-09	Feet below surface:	43.79
Feet to sea level:	Not Reported	Note:	Not Reported
Level reading date:	1983-05-12	Feet below surface:	35.92
Feet to sea level:	Not Reported	Note:	Not Reported
Level reading date:	1983-04-15	Feet below surface:	38.75
Feet to sea level:	Not Reported	Note:	Not Reported
Level reading date:	1983-02-10	Feet below surface:	37.70
Feet to sea level:	Not Reported	Note:	Not Reported
Level reading date:	1982-11-02	Feet below surface:	39.97
Feet to sea level:	Not Reported	Note:	Not Reported
Level reading date:	1982-08-06	Feet below surface:	41.07
Feet to sea level:	Not Reported	Note:	Not Reported

Level reading date:	1982-05-07	Feet below surface:	39.04
Feet to sea level:	Not Reported	Note:	Not Reported
Level reading date:	1982-01-29	Feet below surface:	38.72
Feet to sea level:	Not Reported	Note:	Not Reported
Level reading date:	1981-11-06	Feet below surface:	41.50
Feet to sea level:	Not Reported	Note:	Not Reported
Level reading date:	1981-07-31	Feet below surface:	42.43
Feet to sea level:	Not Reported	Note:	Not Reported
Level reading date:	1981-05-13	Feet below surface:	40.12
Feet to sea level:	Not Reported	Note:	Not Reported
Level reading date:	1981-02-06	Feet below surface:	41.78
Feet to sea level:	Not Reported	Note:	Not Reported
Level reading date:	1980-11-03	Feet below surface:	45.18
Feet to sea level:	Not Reported	Note:	Not Reported
Level reading date:	1980-08-27	Feet below surface:	47.17
Feet to sea level:	Not Reported	Note:	Not Reported
Level reading date:	1980-06-17	Feet below surface:	47.19
Feet to sea level:	Not Reported	Note:	Not Reported
Level reading date:	1980-02-07	Feet below surface:	49.20
Feet to sea level:	Not Reported	Note:	Not Reported
Level reading date:	1979-11-07	Feet below surface:	51.75
Feet to sea level:	Not Reported	Note:	Not Reported
Level reading date:	1979-08-02	Feet below surface:	54.47
Feet to sea level:	Not Reported	Note:	Not Reported
Level reading date:	1979-05-02	Feet below surface:	53.92
Feet to sea level:	Not Reported	Note:	Not Reported
Level reading date:	1979-02-01	Feet below surface:	55.21
Feet to sea level:	Not Reported	Note:	Not Reported
Level reading date:	1978-10-26	Feet below surface:	60.80
Feet to sea level:	Not Reported	Note:	Not Reported
Level reading date:	1978-10-17	Feet below surface:	61.00
Feet to sea level:	Not Reported	Note:	Not Reported
Level reading date:	1977-10-26	Feet below surface:	65.00
Feet to sea level:	Not Reported	Note:	Not Reported
Level reading date:	1977-03-15	Feet below surface:	69.00
Feet to sea level:	Not Reported	Note:	Not Reported
Level reading date:	1977-01-12	Feet below surface:	68.60
Feet to sea level:	Not Reported	Note:	Not Reported
Level reading date:	1976-10-29	Feet below surface:	64.30
Feet to sea level:	Not Reported	Note:	Not Reported
Level reading date:	1976-05-11	Feet below surface:	61.90
Feet to sea level:	Not Reported	Note:	Not Reported

Level reading date:	1976-03-11	Feet below surface:	59.90
Feet to sea level:	Not Reported	Note:	Not Reported
Level reading date:	1976-01-12	Feet below surface:	56.20
Feet to sea level:	Not Reported	Note:	Not Reported
Level reading date:	1975-11-04	Feet below surface:	61.00
Feet to sea level:	Not Reported	Note:	Not Reported
Level reading date:	1975-08-27	Feet below surface:	61.10
Feet to sea level:	Not Reported	Note:	Not Reported
Level reading date:	1975-07-08	Feet below surface:	59.00
Feet to sea level:	Not Reported	Note:	Not Reported
Level reading date:	1975-05-05	Feet below surface:	57.70
Feet to sea level:	Not Reported	Note:	Not Reported
Level reading date:	1975-03-14	Feet below surface:	57.80
Feet to sea level:	Not Reported	Note:	Not Reported
Level reading date:	1975-01-09	Feet below surface:	57.60
Feet to sea level:	Not Reported	Note:	Not Reported
Level reading date:	1974-10-23	Feet below surface:	61.00
Feet to sea level:	Not Reported	Note:	Not Reported
Level reading date:	1974-09-06	Feet below surface:	61.20
Feet to sea level:	Not Reported	Note:	Not Reported
Level reading date:	1974-07-09	Feet below surface:	61.80
Feet to sea level:	Not Reported	Note:	Not Reported
Level reading date:	1974-05-06	Feet below surface:	57.30
Feet to sea level:	Not Reported	Note:	Not Reported
Level reading date:	1974-03-21	Feet below surface:	55.60
Feet to sea level:	Not Reported	Note:	Not Reported
Level reading date:	1974-01-31	Feet below surface:	55.20
Feet to sea level:	Not Reported	Note:	Not Reported
Level reading date:	1973-11-05	Feet below surface:	58.10
Feet to sea level:	Not Reported	Note:	Not Reported
Level reading date:	1973-09-13	Feet below surface:	58.00
Feet to sea level:	Not Reported	Note:	Not Reported
Level reading date:	1973-07-10	Feet below surface:	57.70
Feet to sea level:	Not Reported	Note:	Not Reported
Level reading date:	1973-05-11	Feet below surface:	57.50
Feet to sea level:	Not Reported	Note:	Not Reported
Level reading date:	1973-03-13	Feet below surface:	51.90
Feet to sea level:	Not Reported	Note:	Not Reported
Level reading date:	1973-01-11	Feet below surface:	49.00
Feet to sea level:	Not Reported	Note:	Not Reported
Level reading date:	1972-10-25	Feet below surface:	54.10
Feet to sea level:	Not Reported	Note:	Not Reported

Level reading date:	1972-10-18	Feet below surface:	54.50
Feet to sea level:	Not Reported	Note:	Not Reported
Level reading date:	1972-10-11	Feet below surface:	54.70
Feet to sea level:	Not Reported	Note:	Not Reported
Level reading date:	1972-10-04	Feet below surface:	54.50
Feet to sea level:	Not Reported	Note:	Not Reported
Level reading date:	1972-09-27	Feet below surface:	55.40
Feet to sea level:	Not Reported	Note:	Not Reported
Level reading date:	1972-09-20	Feet below surface:	55.80
Feet to sea level:	Not Reported	Note:	Not Reported
Level reading date:	1972-08-30	Feet below surface:	54.50
Feet to sea level:	Not Reported	Note:	Not Reported
Level reading date:	1972-08-23	Feet below surface:	55.30
Feet to sea level:	Not Reported	Note:	Not Reported
Level reading date:	1972-08-16	Feet below surface:	53.90
Feet to sea level:	Not Reported	Note:	Not Reported
Level reading date:	1972-08-09	Feet below surface:	54.30
Feet to sea level:	Not Reported	Note:	Not Reported
Level reading date:	1972-07-06	Feet below surface:	54.20
Feet to sea level:	Not Reported	Note:	Not Reported
Level reading date:	1971-09-24	Feet below surface:	47.90
Feet to sea level:	Not Reported	Note:	Not Reported
Level reading date:	1971-09-22	Feet below surface:	48.10
Feet to sea level:	Not Reported	Note:	Not Reported
Level reading date:	1971-09-15	Feet below surface:	48.60
Feet to sea level:	Not Reported	Note:	Not Reported
Level reading date:	1971-09-08	Feet below surface:	48.30
Feet to sea level:	Not Reported	Note:	Not Reported
Level reading date:	1971-09-01	Feet below surface:	51.10
Feet to sea level:	Not Reported	Note:	Not Reported
Level reading date:	1971-08-25	Feet below surface:	51.00
Feet to sea level:	Not Reported	Note:	Not Reported
Level reading date:	1971-08-11	Feet below surface:	50.40
Feet to sea level:	Not Reported	Note:	Not Reported
Level reading date:	1971-08-04	Feet below surface:	53.00
Feet to sea level:	Not Reported	Note:	Not Reported
Level reading date:	1971-07-28	Feet below surface:	51.90
Feet to sea level:	Not Reported	Note:	Not Reported
Level reading date:	1971-07-20	Feet below surface:	49.00
Feet to sea level:	Not Reported	Note:	Not Reported
Level reading date:	1971-07-07	Feet below surface:	47.00
Feet to sea level:	Not Reported	Note:	Not Reported

Level reading date:	1970-09-16	Feet below surface:	43.50
Feet to sea level:	Not Reported	Note:	Not Reported
Level reading date:	1970-08-05	Feet below surface:	43.30
Feet to sea level:	Not Reported	Note:	Not Reported
Level reading date:	1970-07-01	Feet below surface:	44.90
Feet to sea level:	Not Reported	Note:	Not Reported
Level reading date:	1970-06-10	Feet below surface:	41.00
Feet to sea level:	Not Reported	Note:	Not Reported
Level reading date:	1970-05-20	Feet below surface:	41.00
Feet to sea level:	Not Reported	Note:	Not Reported
Level reading date:	1970-04-01	Feet below surface:	35.90
Feet to sea level:	Not Reported	Note:	Not Reported
Level reading date:	1970-03-04	Feet below surface:	35.70
Feet to sea level:	Not Reported	Note:	Not Reported
Level reading date:	1970-02-04	Feet below surface:	35.30
Feet to sea level:	Not Reported	Note:	Not Reported
Level reading date:	1970-01-07	Feet below surface:	36.90
Feet to sea level:	Not Reported	Note:	Not Reported
Level reading date:	1969-12-31	Feet below surface:	35.70
Feet to sea level:	Not Reported	Note:	Not Reported
Level reading date:	1969-11-19	Feet below surface:	40.40
Feet to sea level:	Not Reported	Note:	Not Reported
Level reading date:	1969-10-01	Feet below surface:	41.40
Feet to sea level:	Not Reported	Note:	Not Reported
Level reading date:	1969-09-24	Feet below surface:	41.90
Feet to sea level:	Not Reported	Note:	Not Reported
Level reading date:	1969-09-17	Feet below surface:	43.30
Feet to sea level:	Not Reported	Note:	Not Reported
Level reading date:	1969-09-10	Feet below surface:	43.00
Feet to sea level:	Not Reported	Note:	Not Reported
Level reading date:	1969-09-03	Feet below surface:	44.10
Feet to sea level:	Not Reported	Note:	Not Reported
Level reading date:	1969-08-26	Feet below surface:	43.60
Feet to sea level:	Not Reported	Note:	Not Reported
Level reading date:	1969-08-20	Feet below surface:	43.90
Feet to sea level:	Not Reported	Note:	Not Reported
Level reading date:	1969-08-13	Feet below surface:	43.30
Feet to sea level:	Not Reported	Note:	Not Reported
Level reading date:	1969-08-06	Feet below surface:	43.20
Feet to sea level:	Not Reported	Note:	Not Reported
Level reading date:	1969-07-30	Feet below surface:	42.30
Feet to sea level:	Not Reported	Note:	Not Reported

Level reading date:	1969-07-16	Feet below surface:	41.80
Feet to sea level:	Not Reported	Note:	Not Reported
Level reading date:	1969-07-09	Feet below surface:	41.80
Feet to sea level:	Not Reported	Note:	Not Reported
Level reading date:	1969-07-02	Feet below surface:	41.70
Feet to sea level:	Not Reported	Note:	Not Reported
Level reading date:	1969-06-25	Feet below surface:	42.40
Feet to sea level:	Not Reported	Note:	Not Reported
Level reading date:	1969-06-18	Feet below surface:	41.00
Feet to sea level:	Not Reported	Note:	Not Reported
Level reading date:	1969-06-11	Feet below surface:	41.10
Feet to sea level:	Not Reported	Note:	Not Reported
Level reading date:	1969-06-04	Feet below surface:	43.50
Feet to sea level:	Not Reported	Note:	Not Reported
Level reading date:	1969-05-28	Feet below surface:	41.50
Feet to sea level:	Not Reported	Note:	Not Reported
Level reading date:	1969-05-21	Feet below surface:	41.00
Feet to sea level:	Not Reported	Note:	Not Reported
Level reading date:	1969-05-14	Feet below surface:	40.80
Feet to sea level:	Not Reported	Note:	Not Reported
Level reading date:	1969-05-07	Feet below surface:	40.40
Feet to sea level:	Not Reported	Note:	Not Reported
Level reading date:	1969-04-30	Feet below surface:	40.90
Feet to sea level:	Not Reported	Note:	Not Reported
Level reading date:	1969-04-23	Feet below surface:	39.10
Feet to sea level:	Not Reported	Note:	Not Reported
Level reading date:	1969-04-16	Feet below surface:	38.90
Feet to sea level:	Not Reported	Note:	Not Reported
Level reading date:	1969-04-09	Feet below surface:	39.00
Feet to sea level:	Not Reported	Note:	Not Reported
Level reading date:	1969-04-02	Feet below surface:	39.10
Feet to sea level:	Not Reported	Note:	Not Reported
Level reading date:	1969-03-26	Feet below surface:	39.90
Feet to sea level:	Not Reported	Note:	Not Reported
Level reading date:	1969-03-19	Feet below surface:	41.20
Feet to sea level:	Not Reported	Note:	Not Reported
Level reading date:	1969-02-11	Feet below surface:	39.20
Feet to sea level:	Not Reported	Note:	Not Reported
Level reading date:	1969-02-04	Feet below surface:	41.60
Feet to sea level:	Not Reported	Note:	Not Reported
Level reading date:	1969-01-14	Feet below surface:	41.20
Feet to sea level:	Not Reported	Note:	Not Reported

Level reading date:	1969-01-07	Feet below surface:	41.90
Feet to sea level:	Not Reported	Note:	Not Reported
Level reading date:	1968-12-31	Feet below surface:	42.60
Feet to sea level:	Not Reported	Note:	Not Reported
Level reading date:	1968-12-16	Feet below surface:	44.40
Feet to sea level:	Not Reported	Note:	Not Reported
Level reading date:	1968-12-10	Feet below surface:	43.80
Feet to sea level:	Not Reported	Note:	Not Reported
Level reading date:	1968-12-03	Feet below surface:	43.50
Feet to sea level:	Not Reported	Note:	Not Reported
Level reading date:	1968-11-26	Feet below surface:	44.30
Feet to sea level:	Not Reported	Note:	Not Reported
Level reading date:	1968-11-19	Feet below surface:	43.60
Feet to sea level:	Not Reported	Note:	Not Reported
Level reading date:	1968-11-12	Feet below surface:	45.00
Feet to sea level:	Not Reported	Note:	Not Reported
Level reading date:	1968-11-05	Feet below surface:	44.90
Feet to sea level:	Not Reported	Note:	Not Reported
Level reading date:	1968-10-29	Feet below surface:	46.70
Feet to sea level:	Not Reported	Note:	Not Reported
Level reading date:	1968-10-22	Feet below surface:	46.30
Feet to sea level:	Not Reported	Note:	Not Reported
Level reading date:	1968-10-15	Feet below surface:	46.10
Feet to sea level:	Not Reported	Note:	Not Reported
Level reading date:	1968-10-08	Feet below surface:	46.90
Feet to sea level:	Not Reported	Note:	Not Reported
Level reading date:	1968-10-01	Feet below surface:	48.10
Feet to sea level:	Not Reported	Note:	Not Reported
Level reading date:	1968-09-24	Feet below surface:	48.50
Feet to sea level:	Not Reported	Note:	Not Reported
Level reading date:	1968-08-19	Feet below surface:	47.80
Feet to sea level:	Not Reported	Note:	Not Reported
Level reading date:	1968-07-15	Feet below surface:	46.80
Feet to sea level:	Not Reported	Note:	Not Reported
Level reading date:	1968-06-18	Feet below surface:	45.90
Feet to sea level:	Not Reported	Note:	Not Reported
Level reading date:	1968-05-07	Feet below surface:	41.70
Feet to sea level:	Not Reported	Note:	Not Reported
Level reading date:	1968-04-16	Feet below surface:	40.70
Feet to sea level:	Not Reported	Note:	Not Reported
Level reading date:	1968-03-26	Feet below surface:	40.60
Feet to sea level:	Not Reported	Note:	Not Reported

Level reading date:	1968-02-27	Feet below surface:	40.00
Feet to sea level:	Not Reported	Note:	Not Reported
Level reading date:	1968-01-30	Feet below surface:	39.60
Feet to sea level:	Not Reported	Note:	Not Reported
Level reading date:	1967-12-26	Feet below surface:	40.10
Feet to sea level:	Not Reported	Note:	Not Reported
Level reading date:	1967-11-14	Feet below surface:	43.80
Feet to sea level:	Not Reported	Note:	Not Reported
Level reading date:	1967-10-03	Feet below surface:	45.00
Feet to sea level:	Not Reported	Note:	Not Reported
Level reading date:	1967-09-26	Feet below surface:	46.00
Feet to sea level:	Not Reported	Note:	Not Reported
Level reading date:	1967-09-19	Feet below surface:	46.20
Feet to sea level:	Not Reported	Note:	Not Reported
Level reading date:	1967-08-29	Feet below surface:	46.90
Feet to sea level:	Not Reported	Note:	Not Reported
Level reading date:	1967-08-22	Feet below surface:	46.50
Feet to sea level:	Not Reported	Note:	Not Reported
Level reading date:	1967-08-15	Feet below surface:	46.80
Feet to sea level:	Not Reported	Note:	Not Reported
Level reading date:	1967-08-08	Feet below surface:	46.60
Feet to sea level:	Not Reported	Note:	Not Reported
Level reading date:	1967-07-25	Feet below surface:	46.20
Feet to sea level:	Not Reported	Note:	Not Reported
Level reading date:	1967-06-27	Feet below surface:	44.70
Feet to sea level:	Not Reported	Note:	Not Reported
Level reading date:	1967-06-20	Feet below surface:	44.10
Feet to sea level:	Not Reported	Note:	Not Reported
Level reading date:	1967-06-13	Feet below surface:	43.30
Feet to sea level:	Not Reported	Note:	Not Reported
Level reading date:	1967-06-06	Feet below surface:	44.00
Feet to sea level:	Not Reported	Note:	Not Reported
Level reading date:	1967-05-23	Feet below surface:	43.80
Feet to sea level:	Not Reported	Note:	Not Reported
Level reading date:	1967-05-16	Feet below surface:	41.40
Feet to sea level:	Not Reported	Note:	Not Reported
Level reading date:	1967-05-09	Feet below surface:	40.80
Feet to sea level:	Not Reported	Note:	Not Reported
Level reading date:	1967-05-02	Feet below surface:	39.70
Feet to sea level:	Not Reported	Note:	Not Reported
Level reading date:	1967-04-18	Feet below surface:	40.60
Feet to sea level:	Not Reported	Note:	Not Reported

Level reading date:	1967-04-11	Feet below surface:	40.10
Feet to sea level:	Not Reported	Note:	Not Reported
Level reading date:	1967-03-28	Feet below surface:	41.60
Feet to sea level:	Not Reported	Note:	Not Reported
Level reading date:	1967-03-21	Feet below surface:	41.60
Feet to sea level:	Not Reported	Note:	Not Reported
Level reading date:	1967-03-14	Feet below surface:	41.80
Feet to sea level:	Not Reported	Note:	Not Reported
Level reading date:	1967-03-07	Feet below surface:	42.70
Feet to sea level:	Not Reported	Note:	Not Reported
Level reading date:	1967-02-27	Feet below surface:	42.80
Feet to sea level:	Not Reported	Note:	Not Reported
Level reading date:	1967-02-21	Feet below surface:	42.50
Feet to sea level:	Not Reported	Note:	Not Reported
Level reading date:	1967-02-07	Feet below surface:	41.80
Feet to sea level:	Not Reported	Note:	Not Reported
Level reading date:	1967-01-17	Feet below surface:	43.60
Feet to sea level:	Not Reported	Note:	Not Reported
Level reading date:	1967-01-10	Feet below surface:	44.10
Feet to sea level:	Not Reported	Note:	Not Reported
Level reading date:	1967-01-03	Feet below surface:	43.00
Feet to sea level:	Not Reported	Note:	Not Reported
Level reading date:	1966-12-27	Feet below surface:	43.00
Feet to sea level:	Not Reported	Note:	Not Reported
Level reading date:	1966-12-20	Feet below surface:	43.40
Feet to sea level:	Not Reported	Note:	Not Reported
Level reading date:	1966-11-29	Feet below surface:	45.60
Feet to sea level:	Not Reported	Note:	Not Reported
Level reading date:	1966-11-22	Feet below surface:	46.30
Feet to sea level:	Not Reported	Note:	Not Reported
Level reading date:	1966-11-15	Feet below surface:	47.20
Feet to sea level:	Not Reported	Note:	Not Reported
Level reading date:	1966-11-01	Feet below surface:	49.90
Feet to sea level:	Not Reported	Note:	Not Reported
Level reading date:	1966-10-25	Feet below surface:	50.20
Feet to sea level:	Not Reported	Note:	Not Reported
Level reading date:	1966-10-04	Feet below surface:	51.00
Feet to sea level:	Not Reported	Note:	Not Reported
Level reading date:	1966-09-20	Feet below surface:	51.60
Feet to sea level:	Not Reported	Note:	Not Reported
Level reading date:	1966-09-13	Feet below surface:	52.10
Feet to sea level:	Not Reported	Note:	Not Reported

Level reading date:	1966-09-06	Feet below surface:	52.10
Feet to sea level:	Not Reported	Note:	Not Reported
Level reading date:	1966-08-30	Feet below surface:	52.40
Feet to sea level:	Not Reported	Note:	Not Reported
Level reading date:	1966-08-23	Feet below surface:	52.30
Feet to sea level:	Not Reported	Note:	Not Reported
Level reading date:	1966-08-16	Feet below surface:	52.40
Feet to sea level:	Not Reported	Note:	Not Reported
Level reading date:	1966-08-09	Feet below surface:	52.20
Feet to sea level:	Not Reported	Note:	Not Reported
Level reading date:	1966-08-02	Feet below surface:	52.20
Feet to sea level:	Not Reported	Note:	Not Reported
Level reading date:	1966-07-26	Feet below surface:	52.00
Feet to sea level:	Not Reported	Note:	Not Reported
Level reading date:	1966-07-19	Feet below surface:	51.80
Feet to sea level:	Not Reported	Note:	Not Reported
Level reading date:	1966-07-12	Feet below surface:	51.60
Feet to sea level:	Not Reported	Note:	Not Reported
Level reading date:	1966-07-05	Feet below surface:	51.10
Feet to sea level:	Not Reported	Note:	Not Reported
Level reading date:	1966-06-28	Feet below surface:	51.00
Feet to sea level:	Not Reported	Note:	Not Reported
Level reading date:	1966-06-21	Feet below surface:	50.30
Feet to sea level:	Not Reported	Note:	Not Reported
Level reading date:	1966-06-14	Feet below surface:	49.90
Feet to sea level:	Not Reported	Note:	Not Reported
Level reading date:	1966-06-07	Feet below surface:	51.80
Feet to sea level:	Not Reported	Note:	Not Reported
Level reading date:	1966-05-24	Feet below surface:	49.00
Feet to sea level:	Not Reported	Note:	Not Reported
Level reading date:	1966-05-17	Feet below surface:	49.20
Feet to sea level:	Not Reported	Note:	Not Reported
Level reading date:	1966-05-10	Feet below surface:	47.60
Feet to sea level:	Not Reported	Note:	Not Reported
Level reading date:	1966-05-03	Feet below surface:	48.30
Feet to sea level:	Not Reported	Note:	Not Reported
Level reading date:	1966-04-26	Feet below surface:	47.80
Feet to sea level:	Not Reported	Note:	Not Reported
Level reading date:	1966-04-12	Feet below surface:	46.10
Feet to sea level:	Not Reported	Note:	Not Reported
Level reading date:	1966-04-04	Feet below surface:	45.40
Feet to sea level:	Not Reported	Note:	Not Reported

Level reading date:	1966-03-28	Feet below surface:	45.30
Feet to sea level:	Not Reported	Note:	Not Reported
Level reading date:	1966-03-21	Feet below surface:	45.20
Feet to sea level:	Not Reported	Note:	Not Reported
Level reading date:	1966-03-14	Feet below surface:	44.60
Feet to sea level:	Not Reported	Note:	Not Reported
Level reading date:	1966-03-07	Feet below surface:	44.50
Feet to sea level:	Not Reported	Note:	Not Reported
Level reading date:	1966-02-23	Feet below surface:	44.20
Feet to sea level:	Not Reported	Note:	Not Reported
Level reading date:	1966-02-21	Feet below surface:	43.50
Feet to sea level:	Not Reported	Note:	Not Reported
Level reading date:	1966-02-16	Feet below surface:	43.30
Feet to sea level:	Not Reported	Note:	Not Reported
Level reading date:	1966-02-07	Feet below surface:	43.10
Feet to sea level:	Not Reported	Note:	Not Reported
Level reading date:	1966-01-31	Feet below surface:	43.90
Feet to sea level:	Not Reported	Note:	Not Reported
Level reading date:	1966-01-28	Feet below surface:	45.60
Feet to sea level:	Not Reported	Note:	Not Reported
Level reading date:	1966-01-19	Feet below surface:	43.90
Feet to sea level:	Not Reported	Note:	Not Reported
Level reading date:	1966-01-12	Feet below surface:	43.90
Feet to sea level:	Not Reported	Note:	Not Reported
Level reading date:	1966-01-05	Feet below surface:	44.50
Feet to sea level:	Not Reported	Note:	Not Reported
Level reading date:	1965-12-22	Feet below surface:	45.20
Feet to sea level:	Not Reported	Note:	Not Reported
Level reading date:	1965-11-10	Feet below surface:	51.70
Feet to sea level:	Not Reported	Note:	Not Reported
Level reading date:	1965-11-03	Feet below surface:	52.30
Feet to sea level:	Not Reported	Note:	Not Reported
Level reading date:	1965-10-27	Feet below surface:	53.20
Feet to sea level:	Not Reported	Note:	Not Reported
Level reading date:	1965-10-20	Feet below surface:	52.50
Feet to sea level:	Not Reported	Note:	Not Reported
Level reading date:	1965-10-13	Feet below surface:	52.40
Feet to sea level:	Not Reported	Note:	Not Reported
Level reading date:	1965-10-06	Feet below surface:	53.10
Feet to sea level:	Not Reported	Note:	Not Reported
Level reading date:	1965-09-24	Feet below surface:	52.70
Feet to sea level:	Not Reported	Note:	Not Reported

Level reading date:	1965-09-22	Feet below surface:	52.70
Feet to sea level:	Not Reported	Note:	Not Reported
Level reading date:	1965-09-15	Feet below surface:	53.40
Feet to sea level:	Not Reported	Note:	Not Reported
Level reading date:	1965-09-08	Feet below surface:	53.40
Feet to sea level:	Not Reported	Note:	Not Reported
Level reading date:	1965-09-01	Feet below surface:	54.60
Feet to sea level:	Not Reported	Note:	Not Reported
Level reading date:	1965-08-25	Feet below surface:	54.20
Feet to sea level:	Not Reported	Note:	Not Reported
Level reading date:	1965-08-18	Feet below surface:	54.10
Feet to sea level:	Not Reported	Note:	Not Reported
Level reading date:	1965-08-11	Feet below surface:	54.50
Feet to sea level:	Not Reported	Note:	Not Reported
Level reading date:	1965-08-04	Feet below surface:	53.10
Feet to sea level:	Not Reported	Note:	Not Reported
Level reading date:	1965-07-28	Feet below surface:	53.00
Feet to sea level:	Not Reported	Note:	Not Reported
Level reading date:	1965-07-21	Feet below surface:	52.90
Feet to sea level:	Not Reported	Note:	Not Reported
Level reading date:	1965-07-14	Feet below surface:	53.40
Feet to sea level:	Not Reported	Note:	Not Reported
Level reading date:	1965-07-07	Feet below surface:	52.70
Feet to sea level:	Not Reported	Note:	Not Reported
Level reading date:	1965-06-23	Feet below surface:	51.30
Feet to sea level:	Not Reported	Note:	Not Reported
Level reading date:	1965-06-09	Feet below surface:	53.00
Feet to sea level:	Not Reported	Note:	Not Reported
Level reading date:	1965-05-25	Feet below surface:	50.50
Feet to sea level:	Not Reported	Note:	Not Reported
Level reading date:	1965-05-12	Feet below surface:	49.50
Feet to sea level:	Not Reported	Note:	Not Reported
Level reading date:	1965-04-28	Feet below surface:	48.20
Feet to sea level:	Not Reported	Note:	Not Reported
Level reading date:	1965-04-14	Feet below surface:	47.20
Feet to sea level:	Not Reported	Note:	Not Reported
Level reading date:	1965-03-24	Feet below surface:	49.50
Feet to sea level:	Not Reported	Note:	Not Reported
Level reading date:	1965-03-10	Feet below surface:	50.60
Feet to sea level:	Not Reported	Note:	Not Reported
Level reading date:	1965-02-24	Feet below surface:	50.90
Feet to sea level:	Not Reported	Note:	Not Reported

Level reading date:	1965-02-10	Feet below surface:	49.60
Feet to sea level:	Not Reported	Note:	Not Reported
Level reading date:	1965-01-27	Feet below surface:	49.50
Feet to sea level:	Not Reported	Note:	Not Reported
Level reading date:	1965-01-13	Feet below surface:	49.50
Feet to sea level:	Not Reported	Note:	Not Reported
Level reading date:	1964-12-30	Feet below surface:	50.50
Feet to sea level:	Not Reported	Note:	Not Reported
Level reading date:	1964-12-14	Feet below surface:	52.90
Feet to sea level:	Not Reported	Note:	Not Reported
Level reading date:	1955-02-23	Feet below surface:	81.90
Feet to sea level:	Not Reported	Note:	Not Reported
Level reading date:	1955-01-26	Feet below surface:	80.70
Feet to sea level:	Not Reported	Note:	Not Reported
Level reading date:	1954-05-12	Feet below surface:	82.30
Feet to sea level:	Not Reported	Note:	Not Reported
Level reading date:	1954-04-07	Feet below surface:	80.90
Feet to sea level:	Not Reported	Note:	Not Reported
Level reading date:	1954-03-10	Feet below surface:	81.60
Feet to sea level:	Not Reported	Note:	Not Reported
Level reading date:	1954-02-10	Feet below surface:	81.50
Feet to sea level:	Not Reported	Note:	Not Reported
Level reading date:	1953-04-22	Feet below surface:	82.80
Feet to sea level:	Not Reported	Note:	Not Reported
Level reading date:	1953-03-18	Feet below surface:	82.60
Feet to sea level:	Not Reported	Note:	Not Reported
Level reading date:	1953-02-18	Feet below surface:	78.90
Feet to sea level:	Not Reported	Note:	Not Reported
Level reading date:	1953-01-14	Feet below surface:	75.60
Feet to sea level:	Not Reported	Note:	Not Reported
Level reading date:	1952-12-17	Feet below surface:	77.70
Feet to sea level:	Not Reported	Note:	Not Reported
Level reading date:	1952-11-19	Feet below surface:	80.10
Feet to sea level:	Not Reported	Note:	Not Reported
Level reading date:	1952-06-18	Feet below surface:	82.30
Feet to sea level:	Not Reported	Note:	Not Reported
Level reading date:	1952-06-04	Feet below surface:	79.00
Feet to sea level:	Not Reported	Note:	Not Reported
Level reading date:	1952-04-30	Feet below surface:	74.30
Feet to sea level:	Not Reported	Note:	Not Reported
Level reading date:	1952-04-02	Feet below surface:	74.80
Feet to sea level:	Not Reported	Note:	Not Reported

Level reading date:	1952-03-05	Feet below surface:	77.10
Feet to sea level:	Not Reported	Note:	Not Reported
Level reading date:	1952-02-13	Feet below surface:	75.50
Feet to sea level:	Not Reported	Note:	Not Reported
Level reading date:	1952-01-30	Feet below surface:	76.10
Feet to sea level:	Not Reported	Note:	Not Reported
Level reading date:	1952-01-02	Feet below surface:	77.40
Feet to sea level:	Not Reported	Note:	Not Reported
Level reading date:	1951-12-05	Feet below surface:	79.60
Feet to sea level:	Not Reported	Note:	Not Reported
Level reading date:	1951-05-23	Feet below surface:	80.80
Feet to sea level:	Not Reported	Note:	Not Reported
Level reading date:	1951-05-02	Feet below surface:	77.30
Feet to sea level:	Not Reported	Note:	Not Reported
Level reading date:	1951-04-11	Feet below surface:	78.50
Feet to sea level:	Not Reported	Note:	Not Reported
Level reading date:	1951-03-21	Feet below surface:	80.50
Feet to sea level:	Not Reported	Note:	Not Reported
Level reading date:	1951-03-07	Feet below surface:	75.10
Feet to sea level:	Not Reported	Note:	Not Reported
Level reading date:	1951-02-21	Feet below surface:	78.30
Feet to sea level:	Not Reported	Note:	Not Reported
Level reading date:	1951-01-31	Feet below surface:	74.70
Feet to sea level:	Not Reported	Note:	Not Reported
Level reading date:	1951-01-03	Feet below surface:	73.10
Feet to sea level:	Not Reported	Note:	Not Reported
Level reading date:	1950-12-27	Feet below surface:	72.50
Feet to sea level:	Not Reported	Note:	Not Reported
Level reading date:	1950-12-06	Feet below surface:	72.90
Feet to sea level:	Not Reported	Note:	Not Reported
Level reading date:	1950-11-01	Feet below surface:	80.40
Feet to sea level:	Not Reported	Note:	Not Reported
Level reading date:	1950-10-25	Feet below surface:	80.50
Feet to sea level:	Not Reported	Note:	Not Reported
Level reading date:	1950-10-04	Feet below surface:	78.60
Feet to sea level:	Not Reported	Note:	Not Reported
Level reading date:	1950-09-21	Feet below surface:	79.00
Feet to sea level:	Not Reported	Note:	Not Reported
Level reading date:	1950-08-02	Feet below surface:	80.50
Feet to sea level:	Not Reported	Note:	Not Reported
Level reading date:	1950-07-12	Feet below surface:	82.30
Feet to sea level:	Not Reported	Note:	Not Reported

Level reading date:	1950-06-28	Feet below surface:	78.10
Feet to sea level:	Not Reported	Note:	Not Reported
Level reading date:	1950-05-31	Feet below surface:	74.30
Feet to sea level:	Not Reported	Note:	Not Reported
Level reading date:	1950-05-10	Feet below surface:	77.70
Feet to sea level:	Not Reported	Note:	Not Reported
Level reading date:	1950-05-03	Feet below surface:	72.40
Feet to sea level:	Not Reported	Note:	Not Reported
Level reading date:	1950-04-12	Feet below surface:	70.50
Feet to sea level:	Not Reported	Note:	Not Reported
Level reading date:	1950-04-05	Feet below surface:	73.00
Feet to sea level:	Not Reported	Note:	Not Reported
Level reading date:	1950-03-22	Feet below surface:	74.90
Feet to sea level:	Not Reported	Note:	Not Reported
Level reading date:	1950-03-01	Feet below surface:	71.60
Feet to sea level:	Not Reported	Note:	Not Reported
Level reading date:	1950-02-22	Feet below surface:	70.50
Feet to sea level:	Not Reported	Note:	Not Reported
Level reading date:	1950-02-01	Feet below surface:	66.90
Feet to sea level:	Not Reported	Note:	Not Reported
Level reading date:	1950-01-18	Feet below surface:	66.50
Feet to sea level:	Not Reported	Note:	Not Reported
Level reading date:	1950-01-04	Feet below surface:	68.00
Feet to sea level:	Not Reported	Note:	Not Reported
Level reading date:	1949-12-07	Feet below surface:	69.50
Feet to sea level:	Not Reported	Note:	Not Reported
Level reading date:	1949-11-23	Feet below surface:	69.80
Feet to sea level:	Not Reported	Note:	Not Reported
Level reading date:	1949-11-09	Feet below surface:	74.50
Feet to sea level:	Not Reported	Note:	Not Reported
Level reading date:	1949-11-02	Feet below surface:	73.90
Feet to sea level:	Not Reported	Note:	Not Reported
Level reading date:	1949-10-05	Feet below surface:	74.70
Feet to sea level:	Not Reported	Note:	Not Reported
Level reading date:	1949-08-31	Feet below surface:	79.40
Feet to sea level:	Not Reported	Note:	Not Reported
Level reading date:	1949-08-24	Feet below surface:	76.50
Feet to sea level:	Not Reported	Note:	Not Reported
Level reading date:	1949-07-27	Feet below surface:	80.90
Feet to sea level:	Not Reported	Note:	Not Reported
Level reading date:	1949-07-06	Feet below surface:	76.70
Feet to sea level:	Not Reported	Note:	Not Reported

Level reading date:	1949-06-01	Feet below surface:	71.60
Feet to sea level:	Not Reported	Note:	Not Reported
Level reading date:	1949-05-18	Feet below surface:	68.50
Feet to sea level:	Not Reported	Note:	Not Reported
Level reading date:	1949-05-11	Feet below surface:	72.90
Feet to sea level:	Not Reported	Note:	Not Reported
Level reading date:	1949-04-27	Feet below surface:	71.10
Feet to sea level:	Not Reported	Note:	Not Reported
Level reading date:	1949-04-20	Feet below surface:	73.40
Feet to sea level:	Not Reported	Note:	Not Reported
Level reading date:	1949-04-06	Feet below surface:	69.40
Feet to sea level:	Not Reported	Note:	Not Reported
Level reading date:	1949-03-02	Feet below surface:	66.90
Feet to sea level:	Not Reported	Note:	Not Reported
Level reading date:	1949-01-26	Feet below surface:	60.50
Feet to sea level:	Not Reported	Note:	Not Reported
Level reading date:	1949-01-05	Feet below surface:	63.60
Feet to sea level:	Not Reported	Note:	Not Reported
Level reading date:	1948-12-01	Feet below surface:	66.50
Feet to sea level:	Not Reported	Note:	Not Reported
Level reading date:	1948-11-24	Feet below surface:	69.10
Feet to sea level:	Not Reported	Note:	Not Reported
Level reading date:	1948-11-03	Feet below surface:	65.60
Feet to sea level:	Not Reported	Note:	Not Reported
Level reading date:	1948-09-29	Feet below surface:	69.20
Feet to sea level:	Not Reported	Note:	Not Reported
Level reading date:	1948-09-01	Feet below surface:	70.70
Feet to sea level:	Not Reported	Note:	Not Reported
Level reading date:	1948-08-11	Feet below surface:	73.30
Feet to sea level:	Not Reported	Note:	Not Reported
Level reading date:	1948-08-04	Feet below surface:	72.00
Feet to sea level:	Not Reported	Note:	Not Reported
Level reading date:	1948-06-30	Feet below surface:	67.70
Feet to sea level:	Not Reported	Note:	Not Reported
Level reading date:	1948-06-23	Feet below surface:	69.50
Feet to sea level:	Not Reported	Note:	Not Reported
Level reading date:	1948-06-09	Feet below surface:	62.40
Feet to sea level:	Not Reported	Note:	Not Reported
Level reading date:	1948-06-02	Feet below surface:	65.40
Feet to sea level:	Not Reported	Note:	Not Reported
Level reading date:	1948-05-19	Feet below surface:	66.60
Feet to sea level:	Not Reported	Note:	Not Reported

Level reading date:	1948-05-05	Feet below surface:	62.50
Feet to sea level:	Not Reported	Note:	Not Reported
Level reading date:	1948-04-14	Feet below surface:	60.50
Feet to sea level:	Not Reported	Note:	Not Reported
Level reading date:	1948-03-31	Feet below surface:	66.80
Feet to sea level:	Not Reported	Note:	Not Reported
Level reading date:	1948-03-10	Feet below surface:	69.20
Feet to sea level:	Not Reported	Note:	Not Reported
Level reading date:	1948-03-03	Feet below surface:	65.00
Feet to sea level:	Not Reported	Note:	Not Reported
Level reading date:	1948-02-04	Feet below surface:	61.80
Feet to sea level:	Not Reported	Note:	Not Reported
Level reading date:	1948-01-07	Feet below surface:	54.80
Feet to sea level:	Not Reported	Note:	Not Reported
Level reading date:	1947-12-24	Feet below surface:	53.50
Feet to sea level:	Not Reported	Note:	Not Reported
Level reading date:	1947-12-03	Feet below surface:	55.10
Feet to sea level:	Not Reported	Note:	Not Reported
Level reading date:	1947-10-30	Feet below surface:	60.20
Feet to sea level:	Not Reported	Note:	Not Reported
Level reading date:	1947-10-02	Feet below surface:	67.50
Feet to sea level:	Not Reported	Note:	Not Reported
Level reading date:	1947-09-18	Feet below surface:	64.30
Feet to sea level:	Not Reported	Note:	Not Reported
Level reading date:	1947-09-04	Feet below surface:	67.40
Feet to sea level:	Not Reported	Note:	Not Reported
Level reading date:	1947-08-14	Feet below surface:	69.30
Feet to sea level:	Not Reported	Note:	Not Reported
Level reading date:	1947-07-31	Feet below surface:	66.90
Feet to sea level:	Not Reported	Note:	Not Reported
Level reading date:	1947-07-02	Feet below surface:	63.20
Feet to sea level:	Not Reported	Note:	Not Reported
Level reading date:	1947-06-05	Feet below surface:	60.60
Feet to sea level:	Not Reported	Note:	Not Reported
Level reading date:	1947-05-01	Feet below surface:	58.10
Feet to sea level:	Not Reported	Note:	Not Reported
Level reading date:	1947-04-17	Feet below surface:	62.50
Feet to sea level:	Not Reported	Note:	Not Reported
Level reading date:	1947-04-03	Feet below surface:	54.30
Feet to sea level:	Not Reported	Note:	Not Reported
Level reading date:	1947-03-20	Feet below surface:	58.70
Feet to sea level:	Not Reported	Note:	Not Reported

Level reading date:	1947-03-06	Feet below surface:	53.50
Feet to sea level:	Not Reported	Note:	Not Reported
Level reading date:	1947-02-06	Feet below surface:	48.50
Feet to sea level:	Not Reported	Note:	Not Reported
Level reading date:	1947-01-02	Feet below surface:	46.20
Feet to sea level:	Not Reported	Note:	Not Reported
Level reading date:	1946-12-04	Feet below surface:	48.20
Feet to sea level:	Not Reported	Note:	Not Reported
Level reading date:	1946-11-06	Feet below surface:	55.20
Feet to sea level:	Not Reported	Note:	Not Reported
Level reading date:	1946-10-02	Feet below surface:	57.20
Feet to sea level:	Not Reported	Note:	Not Reported
Level reading date:	1946-09-04	Feet below surface:	62.40
Feet to sea level:	Not Reported	Note:	Not Reported
Level reading date:	1946-08-07	Feet below surface:	64.00
Feet to sea level:	Not Reported	Note:	Not Reported
Level reading date:	1946-07-03	Feet below surface:	62.60
Feet to sea level:	Not Reported	Note:	Not Reported
Level reading date:	1946-06-05	Feet below surface:	56.50
Feet to sea level:	Not Reported	Note:	Not Reported
Level reading date:	1946-05-01	Feet below surface:	49.90
Feet to sea level:	Not Reported	Note:	Not Reported
Level reading date:	1946-04-03	Feet below surface:	48.00
Feet to sea level:	Not Reported	Note:	Not Reported
Level reading date:	1946-03-06	Feet below surface:	52.80
Feet to sea level:	Not Reported	Note:	Not Reported
Level reading date:	1946-02-13	Feet below surface:	47.10
Feet to sea level:	Not Reported	Note:	Not Reported
Level reading date:	1946-01-16	Feet below surface:	43.70
Feet to sea level:	Not Reported	Note:	Not Reported
Level reading date:	1945-12-05	Feet below surface:	48.80
Feet to sea level:	Not Reported	Note:	Not Reported
Level reading date:	1945-11-07	Feet below surface:	49.60
Feet to sea level:	Not Reported	Note:	Not Reported
Level reading date:	1945-10-03	Feet below surface:	57.20
Feet to sea level:	Not Reported	Note:	Not Reported
Level reading date:	1945-09-05	Feet below surface:	55.50
Feet to sea level:	Not Reported	Note:	Not Reported
Level reading date:	1945-08-01	Feet below surface:	57.90
Feet to sea level:	Not Reported	Note:	Not Reported
Level reading date:	1945-07-05	Feet below surface:	50.80
Feet to sea level:	Not Reported	Note:	Not Reported

Level reading date:	1945-06-06	Feet below surface:	52.80
Feet to sea level:	Not Reported	Note:	Not Reported
Level reading date:	1945-05-02	Feet below surface:	45.40
Feet to sea level:	Not Reported	Note:	Not Reported
Level reading date:	1945-04-04	Feet below surface:	42.10
Feet to sea level:	Not Reported	Note:	Not Reported
Level reading date:	1945-03-07	Feet below surface:	44.90
Feet to sea level:	Not Reported	Note:	Not Reported
Level reading date:	1945-02-07	Feet below surface:	43.40
Feet to sea level:	Not Reported	Note:	Not Reported
Level reading date:	1945-01-10	Feet below surface:	43.30
Feet to sea level:	Not Reported	Note:	Not Reported
Level reading date:	1944-12-13	Feet below surface:	44.90
Feet to sea level:	Not Reported	Note:	Not Reported
Level reading date:	1944-11-16	Feet below surface:	46.20
Feet to sea level:	Not Reported	Note:	Not Reported
Level reading date:	1944-10-18	Feet below surface:	52.20
Feet to sea level:	Not Reported	Note:	Not Reported
Level reading date:	1944-09-20	Feet below surface:	55.90
Feet to sea level:	Not Reported	Note:	Not Reported
Level reading date:	1944-08-23	Feet below surface:	56.70
Feet to sea level:	Not Reported	Note:	Not Reported
Level reading date:	1944-07-26	Feet below surface:	58.80
Feet to sea level:	Not Reported	Note:	Not Reported
Level reading date:	1944-07-05	Feet below surface:	52.70
Feet to sea level:	Not Reported	Note:	Not Reported
Level reading date:	1944-06-07	Feet below surface:	54.80
Feet to sea level:	Not Reported	Note:	Not Reported
Level reading date:	1944-05-10	Feet below surface:	50.70
Feet to sea level:	Not Reported	Note:	Not Reported
Level reading date:	1944-05-03	Feet below surface:	47.20
Feet to sea level:	Not Reported	Note:	Not Reported
Level reading date:	1944-04-05	Feet below surface:	46.30
Feet to sea level:	Not Reported	Note:	Not Reported
Level reading date:	1944-03-08	Feet below surface:	44.50
Feet to sea level:	Not Reported	Note:	Not Reported
Level reading date:	1944-03-01	Feet below surface:	44.80
Feet to sea level:	Not Reported	Note:	Not Reported
Level reading date:	1944-02-02	Feet below surface:	45.00
Feet to sea level:	Not Reported	Note:	Not Reported
Level reading date:	1944-01-05	Feet below surface:	46.40
Feet to sea level:	Not Reported	Note:	Not Reported

Level reading date:	1943-12-08	Feet below surface:	50.40
Feet to sea level:	Not Reported	Note:	Not Reported
Level reading date:	1943-11-10	Feet below surface:	54.40
Feet to sea level:	Not Reported	Note:	Not Reported
Level reading date:	1943-10-13	Feet below surface:	57.10
Feet to sea level:	Not Reported	Note:	Not Reported
Level reading date:	1943-09-15	Feet below surface:	58.30
Feet to sea level:	Not Reported	Note:	Not Reported
Level reading date:	1943-08-18	Feet below surface:	61.90
Feet to sea level:	Not Reported	Note:	Not Reported
Level reading date:	1943-07-28	Feet below surface:	59.00
Feet to sea level:	Not Reported	Note:	Not Reported
Level reading date:	1943-06-30	Feet below surface:	57.00
Feet to sea level:	Not Reported	Note:	Not Reported
Level reading date:	1943-06-02	Feet below surface:	53.80
Feet to sea level:	Not Reported	Note:	Not Reported
Level reading date:	1943-05-05	Feet below surface:	49.60
Feet to sea level:	Not Reported	Note:	Not Reported
Level reading date:	1943-04-07	Feet below surface:	44.80
Feet to sea level:	Not Reported	Note:	Not Reported
Level reading date:	1943-03-10	Feet below surface:	45.70
Feet to sea level:	Not Reported	Note:	Not Reported
Level reading date:	1943-02-10	Feet below surface:	46.70
Feet to sea level:	Not Reported	Note:	Not Reported
Level reading date:	1943-01-13	Feet below surface:	50.00
Feet to sea level:	Not Reported	Note:	Not Reported
Level reading date:	1942-12-16	Feet below surface:	51.90
Feet to sea level:	Not Reported	Note:	Not Reported
Level reading date:	1942-11-18	Feet below surface:	51.40
Feet to sea level:	Not Reported	Note:	Not Reported
Level reading date:	1942-10-21	Feet below surface:	57.10
Feet to sea level:	Not Reported	Note:	Not Reported
Level reading date:	1942-09-23	Feet below surface:	58.00
Feet to sea level:	Not Reported	Note:	Not Reported
Level reading date:	1942-08-26	Feet below surface:	60.80
Feet to sea level:	Not Reported	Note:	Not Reported
Level reading date:	1942-07-29	Feet below surface:	60.10
Feet to sea level:	Not Reported	Note:	Not Reported
Level reading date:	1942-07-01	Feet below surface:	59.10
Feet to sea level:	Not Reported	Note:	Not Reported
Level reading date:	1942-06-03	Feet below surface:	55.30
Feet to sea level:	Not Reported	Note:	Not Reported

Level reading date:	1942-05-06	Feet below surface:	48.00
Feet to sea level:	Not Reported	Note:	Not Reported
Level reading date:	1942-04-01	Feet below surface:	51.20
Feet to sea level:	Not Reported	Note:	Not Reported
Level reading date:	1942-03-04	Feet below surface:	49.60
Feet to sea level:	Not Reported	Note:	Not Reported
Level reading date:	1942-02-04	Feet below surface:	45.40
Feet to sea level:	Not Reported	Note:	Not Reported
Level reading date:	1942-01-07	Feet below surface:	46.40
Feet to sea level:	Not Reported	Note:	Not Reported
Level reading date:	1941-12-03	Feet below surface:	50.80
Feet to sea level:	Not Reported	Note:	Not Reported
Level reading date:	1941-11-05	Feet below surface:	50.90
Feet to sea level:	Not Reported	Note:	Not Reported
Level reading date:	1941-10-01	Feet below surface:	61.00
Feet to sea level:	Not Reported	Note:	Not Reported
Level reading date:	1941-09-03	Feet below surface:	58.80
Feet to sea level:	Not Reported	Note:	Not Reported
Level reading date:	1941-08-06	Feet below surface:	62.90
Feet to sea level:	Not Reported	Note:	Not Reported
Level reading date:	1941-07-02	Feet below surface:	56.70
Feet to sea level:	Not Reported	Note:	Not Reported
Level reading date:	1941-06-04	Feet below surface:	54.40
Feet to sea level:	Not Reported	Note:	Not Reported
Level reading date:	1941-05-07	Feet below surface:	48.40
Feet to sea level:	Not Reported	Note:	Not Reported
Level reading date:	1941-04-02	Feet below surface:	48.90
Feet to sea level:	Not Reported	Note:	Not Reported
Level reading date:	1941-03-05	Feet below surface:	51.70
Feet to sea level:	Not Reported	Note:	Not Reported
Level reading date:	1941-02-05	Feet below surface:	53.50
Feet to sea level:	Not Reported	Note:	Not Reported
Level reading date:	1941-01-02	Feet below surface:	54.90
Feet to sea level:	Not Reported	Note:	Not Reported
Level reading date:	1940-12-04	Feet below surface:	57.40
Feet to sea level:	Not Reported	Note:	Not Reported
Level reading date:	1940-11-06	Feet below surface:	59.10
Feet to sea level:	Not Reported	Note:	Not Reported
Level reading date:	1940-10-02	Feet below surface:	63.80
Feet to sea level:	Not Reported	Note:	Not Reported
Level reading date:	1940-09-04	Feet below surface:	67.20
Feet to sea level:	Not Reported	Note:	Not Reported

Level reading date:	1940-08-28	Feet below surface:	69.00
Feet to sea level:	Not Reported	Note:	Not Reported
Level reading date:	1940-08-07	Feet below surface:	65.90
Feet to sea level:	Not Reported	Note:	Not Reported
Level reading date:	1940-07-17	Feet below surface:	68.10
Feet to sea level:	Not Reported	Note:	Not Reported
Level reading date:	1940-07-03	Feet below surface:	64.70
Feet to sea level:	Not Reported	Note:	Not Reported
Level reading date:	1940-06-05	Feet below surface:	62.60
Feet to sea level:	Not Reported	Note:	Not Reported
Level reading date:	1940-05-01	Feet below surface:	52.30
Feet to sea level:	Not Reported	Note:	Not Reported
Level reading date:	1940-04-03	Feet below surface:	55.10
Feet to sea level:	Not Reported	Note:	Not Reported
Level reading date:	1940-03-06	Feet below surface:	54.20
Feet to sea level:	Not Reported	Note:	Not Reported
Level reading date:	1940-02-07	Feet below surface:	52.50
Feet to sea level:	Not Reported	Note:	Not Reported
Level reading date:	1940-01-03	Feet below surface:	55.00
Feet to sea level:	Not Reported	Note:	Not Reported
Level reading date:	1939-12-06	Feet below surface:	59.90
Feet to sea level:	Not Reported	Note:	Not Reported
Level reading date:	1939-11-01	Feet below surface:	60.00
Feet to sea level:	Not Reported	Note:	Not Reported
Level reading date:	1939-10-04	Feet below surface:	58.70
Feet to sea level:	Not Reported	Note:	Not Reported
Level reading date:	1939-09-06	Feet below surface:	66.10
Feet to sea level:	Not Reported	Note:	Not Reported
Level reading date:	1939-08-02	Feet below surface:	66.00
Feet to sea level:	Not Reported	Note:	Not Reported
Level reading date:	1939-07-05	Feet below surface:	62.10
Feet to sea level:	Not Reported	Note:	Not Reported
Level reading date:	1939-06-07	Feet below surface:	59.80
Feet to sea level:	Not Reported	Note:	Not Reported
Level reading date:	1939-05-03	Feet below surface:	55.70
Feet to sea level:	Not Reported	Note:	Not Reported
Level reading date:	1939-04-05	Feet below surface:	52.70
Feet to sea level:	Not Reported	Note:	Not Reported
Level reading date:	1939-03-01	Feet below surface:	51.70
Feet to sea level:	Not Reported	Note:	Not Reported
Level reading date:	1939-02-01	Feet below surface:	52.20
Feet to sea level:	Not Reported	Note:	Not Reported

Level reading date:	1939-01-11	Feet below surface:	53.50
Feet to sea level:	Not Reported	Note:	Not Reported
Level reading date:	1939-01-04	Feet below surface:	54.00
Feet to sea level:	Not Reported	Note:	Not Reported
Level reading date:	1938-12-28	Feet below surface:	54.60
Feet to sea level:	Not Reported	Note:	Not Reported
Level reading date:	1938-12-21	Feet below surface:	55.40
Feet to sea level:	Not Reported	Note:	Not Reported
Level reading date:	1938-12-14	Feet below surface:	58.80
Feet to sea level:	Not Reported	Note:	Not Reported
Level reading date:	1938-12-07	Feet below surface:	60.80
Feet to sea level:	Not Reported	Note:	Not Reported
Level reading date:	1938-11-30	Feet below surface:	59.00
Feet to sea level:	Not Reported	Note:	Not Reported
Level reading date:	1938-11-23	Feet below surface:	60.20
Feet to sea level:	Not Reported	Note:	Not Reported
Level reading date:	1938-11-16	Feet below surface:	60.50
Feet to sea level:	Not Reported	Note:	Not Reported
Level reading date:	1938-11-09	Feet below surface:	61.70
Feet to sea level:	Not Reported	Note:	Not Reported
Level reading date:	1938-11-02	Feet below surface:	60.20
Feet to sea level:	Not Reported	Note:	Not Reported
Level reading date:	1938-10-26	Feet below surface:	61.30
Feet to sea level:	Not Reported	Note:	Not Reported
Level reading date:	1938-10-19	Feet below surface:	62.20
Feet to sea level:	Not Reported	Note:	Not Reported
Level reading date:	1938-10-13	Feet below surface:	62.20
Feet to sea level:	Not Reported	Note:	Not Reported
Level reading date:	1938-10-05	Feet below surface:	62.40
Feet to sea level:	Not Reported	Note:	Not Reported
Level reading date:	1938-09-28	Feet below surface:	63.60
Feet to sea level:	Not Reported	Note:	Not Reported
Level reading date:	1938-09-21	Feet below surface:	63.10
Feet to sea level:	Not Reported	Note:	Not Reported
Level reading date:	1938-09-14	Feet below surface:	63.70
Feet to sea level:	Not Reported	Note:	Not Reported
Level reading date:	1938-09-07	Feet below surface:	64.50
Feet to sea level:	Not Reported	Note:	Not Reported
Level reading date:	1938-08-31	Feet below surface:	64.80
Feet to sea level:	Not Reported	Note:	Not Reported
Level reading date:	1938-08-24	Feet below surface:	65.60
Feet to sea level:	Not Reported	Note:	Not Reported

Level reading date:	1938-08-17	Feet below surface:	64.60
Feet to sea level:	Not Reported	Note:	Not Reported
Level reading date:	1938-08-10	Feet below surface:	65.40
Feet to sea level:	Not Reported	Note:	Not Reported
Level reading date:	1938-08-08	Feet below surface:	66.50
Feet to sea level:	Not Reported	Note:	Not Reported

H30
NE
1/2 - 1 Mile
Lower

CA WELLS 6229

Seq:	6229	Prim sta c:	05S/10W-09J01 S
Frds no:	3000800001	County:	30
District:	08	User id:	TEE
System no:	3000800	Water type:	G
Source nam:	WELL 01 - DESTROYED	Station ty:	WELL/AMBNT/MUN/INTAKE
Latitude:	334500.0	Longitude:	1175515.0
Precision:	3	Status:	DS
Comment 1:	SPACE #121 3929 W 5TH STREET SANTA ANA		
Comment 2:	Not Reported	Comment 3:	Not Reported
Comment 4:	Not Reported	Comment 5:	Not Reported
Comment 6:	Not Reported	Comment 7:	Not Reported
System no:	3000800	System nam:	Town And Country Villa
Hqname:	Not Reported	Address:	Not Reported
City:	Not Reported	State:	Not Reported
Zip:	Not Reported	Zip ext:	Not Reported
Pop serv:	0	Connection:	0
Area serve:	Not Reported		

I31
WNW
1/2 - 1 Mile
Higher

FED USGS USGS40000137821

Organization ID:	USGS-CA		
Organization Name:	USGS California Water Science Center		
Monitor Location:	005S010W09N004S	Type:	Well
Description:	Not Reported	HUC:	18070201
Drainage Area:	Not Reported	Drainage Area Units:	Not Reported
Contrib Drainage Area:	Not Reported	Contrib Drainage Area Unts:	Not Reported
Aquifer:	California Coastal Basin aquifers		
Formation Type:	Not Reported	Aquifer Type:	Not Reported
Construction Date:	Not Reported	Well Depth:	Not Reported
Well Depth Units:	Not Reported	Well Hole Depth:	Not Reported
Well Hole Depth Units:	Not Reported		

Ground water levels,Number of Measurements:	23	Level reading date:	1980-06-17
Feet below surface:	Not Reported	Feet to sea level:	Not Reported
Note:	The well was destroyed (no water level is recorded).		
Level reading date:	1980-02-07	Feet below surface:	48.79
Feet to sea level:	Not Reported	Note:	Not Reported
Level reading date:	1979-11-07	Feet below surface:	51.73
Feet to sea level:	Not Reported	Note:	Not Reported

Level reading date:	1979-08-02	Feet below surface:	54.78
Feet to sea level:	Not Reported	Note:	Not Reported
Level reading date:	1979-05-02	Feet below surface:	53.14
Feet to sea level:	Not Reported	Note:	Not Reported
Level reading date:	1979-02-01	Feet below surface:	54.02
Feet to sea level:	Not Reported	Note:	Not Reported
Level reading date:	1978-10-26	Feet below surface:	60.77
Feet to sea level:	Not Reported	Note:	Not Reported
Level reading date:	1978-10-16	Feet below surface:	60.80
Feet to sea level:	Not Reported	Note:	Not Reported
Level reading date:	1977-10-25	Feet below surface:	67.59
Feet to sea level:	Not Reported	Note:	Not Reported
Level reading date:	1977-03-04	Feet below surface:	64.09
Feet to sea level:	Not Reported	Note:	Not Reported
Level reading date:	1977-01-12	Feet below surface:	67.39
Feet to sea level:	Not Reported	Note:	Not Reported
Level reading date:	1976-10-29	Feet below surface:	67.39
Feet to sea level:	Not Reported	Note:	Not Reported
Level reading date:	1976-05-11	Feet below surface:	63.89
Feet to sea level:	Not Reported	Note:	Not Reported
Level reading date:	1976-01-12	Feet below surface:	62.59
Feet to sea level:	Not Reported	Note:	Not Reported
Level reading date:	1975-11-04	Feet below surface:	63.89
Feet to sea level:	Not Reported	Note:	Not Reported
Level reading date:	1975-08-27	Feet below surface:	63.69
Feet to sea level:	Not Reported	Note:	Not Reported
Level reading date:	1975-07-08	Feet below surface:	63.49
Feet to sea level:	Not Reported	Note:	Not Reported
Level reading date:	1975-05-05	Feet below surface:	60.69
Feet to sea level:	Not Reported	Note:	Not Reported
Level reading date:	1975-03-14	Feet below surface:	60.69
Feet to sea level:	Not Reported	Note:	Not Reported
Level reading date:	1975-01-09	Feet below surface:	62.59
Feet to sea level:	Not Reported	Note:	Not Reported
Level reading date:	1974-10-23	Feet below surface:	63.29
Feet to sea level:	Not Reported	Note:	Not Reported
Level reading date:	1974-09-06	Feet below surface:	65.69
Feet to sea level:	Not Reported	Note:	Not Reported
Level reading date:	1974-07-09	Feet below surface:	63.29
Feet to sea level:	Not Reported	Note:	Not Reported

Map ID
Direction
Distance
Elevation | Database | EDR ID Number

H32
NE
1/2 - 1 Mile
Lower

CA WELLS **CADDW2000001795**

GAMA:

Well ID:	CA3000800_001_001	Well Type:	MUNICIPAL
Source:	DDW	Other Names:	3000800-001
GAMA Pfas testing:	Not Reported		
Groundwater Quality Data:	https://gamagroundwater.waterboards.ca.gov/gama/gamamap/public/GamaDataDisplay.asp?dataset=DHS&samp_date=&global_id=&assigned_name=CA3000800_001_001&store_num=		
GeoTracker Data:	Not Reported		

J33
West
1/2 - 1 Mile
Lower

CA WELLS **CAEDF0000035322**

Well ID:	T0605902070-MW-2	Well Type:	MONITORING
Source:	EDF	Other Name:	MW-2
GAMA PFAS Testing:	Not Reported		
Groundwater Quality Data:	https://gamagroundwater.waterboards.ca.gov/gama/gamamap/public/GamaDataDisplay.asp?dataset=EDF&samp_date=&global_id=T0605902070&assigned_name=MW-2&store_num=		
GeoTracker Data:	https://geotracker.waterboards.ca.gov/profile_report.asp?cmd=MWEDFResults&global_id=T0605902070&assigned_name=MW-2		

J34
West
1/2 - 1 Mile
Lower

CA WELLS **CAEDF0000068081**

Well ID:	T0605902070-MW-3	Well Type:	MONITORING
Source:	EDF	Other Name:	MW-3
GAMA PFAS Testing:	Not Reported		
Groundwater Quality Data:	https://gamagroundwater.waterboards.ca.gov/gama/gamamap/public/GamaDataDisplay.asp?dataset=EDF&samp_date=&global_id=T0605902070&assigned_name=MW-3&store_num=		
GeoTracker Data:	https://geotracker.waterboards.ca.gov/profile_report.asp?cmd=MWEDFResults&global_id=T0605902070&assigned_name=MW-3		

I35
West
1/2 - 1 Mile
Higher

CA WELLS **CAEDF0000090421**

Well ID:	T0605902070-MW-6	Well Type:	MONITORING
Source:	EDF	Other Name:	MW-6
GAMA PFAS Testing:	Not Reported		
Groundwater Quality Data:	https://gamagroundwater.waterboards.ca.gov/gama/gamamap/public/GamaDataDisplay.asp?dataset=EDF&samp_date=&global_id=T0605902070&assigned_name=MW-6&store_num=		
GeoTracker Data:	https://geotracker.waterboards.ca.gov/profile_report.asp?cmd=MWEDFResults&global_id=T0605902070&assigned_name=MW-6		

Map ID
Direction
Distance
Elevation | Database | EDR ID Number

J36
West
1/2 - 1 Mile
Lower

CA WELLS **CAEDF0000046139**

Well ID:	T0605902070-MW-13	Well Type:	MONITORING
Source:	EDF	Other Name:	MW-13
GAMA PFAS Testing:	Not Reported		
Groundwater Quality Data:	https://gamagroundwater.waterboards.ca.gov/gama/gamamap/public/GamaDataDisplay.asp?dataset=EDF&samp_date=&global_id=T0605902070&assigned_name=MW-13&store_num=		
GeoTracker Data:	https://geotracker.waterboards.ca.gov/profile_report.asp?cmd=MWEDFResults&global_id=T0605902070&assigned_name=MW-13		

J37
West
1/2 - 1 Mile
Lower

CA WELLS **CAEDF0000062200**

Well ID:	T0605902070-MW-4	Well Type:	MONITORING
Source:	EDF	Other Name:	MW-4
GAMA PFAS Testing:	Not Reported		
Groundwater Quality Data:	https://gamagroundwater.waterboards.ca.gov/gama/gamamap/public/GamaDataDisplay.asp?dataset=EDF&samp_date=&global_id=T0605902070&assigned_name=MW-4&store_num=		
GeoTracker Data:	https://geotracker.waterboards.ca.gov/profile_report.asp?cmd=MWEDFResults&global_id=T0605902070&assigned_name=MW-4		

38
SE
1/2 - 1 Mile
Lower

AQUIFLOW **65098**

Site ID:	083000558T
Groundwater Flow:	S
Shallow Water Depth:	7.56
Deep Water Depth:	11.72
Average Water Depth:	Not Reported
Date:	05/1990

J39
West
1/2 - 1 Mile
Lower

CA WELLS **CAEDF0000087675**

Well ID:	T0605902070-W-1	Well Type:	MONITORING
Source:	EDF	Other Name:	W-1
GAMA PFAS Testing:	Not Reported		
Groundwater Quality Data:	https://gamagroundwater.waterboards.ca.gov/gama/gamamap/public/GamaDataDisplay.asp?dataset=EDF&samp_date=&global_id=T0605902070&assigned_name=W-1&store_num=		
GeoTracker Data:	https://geotracker.waterboards.ca.gov/profile_report.asp?cmd=MWEDFResults&global_id=T0605902070&assigned_name=W-1		

J40
West
1/2 - 1 Mile
Lower

CA WELLS **CAEDF0000018122**

Well ID:	T0605902070-MW-1	Well Type:	MONITORING
Source:	EDF	Other Name:	MW-1

GAMA PFAS Testing: Not Reported
Groundwater Quality Data: https://gamagroundwater.waterboards.ca.gov/gama/gamamap/public/GamaDataDisplay.asp?dataset=EDF&samp_date=&global_id=T0605902070&assigned_name=MW-1&store_num=
GeoTracker Data: https://geotracker.waterboards.ca.gov/profile_report.asp?cmd=MWEDFResults&global_id=T0605902070&assigned_name=MW-1

K41
NW
1/2 - 1 Mile
Lower

CA WELLS 6226

Seq:	6226	Prim sta c:	05S/10W-08J01 S
Frds no:	3010038010	County:	30
District:	08	User id:	TEE
System no:	3010038	Water type:	G
Source nam:	OLD SCWC VERANO - DESTROYED	Station ty:	WELL/AMBNT/MUN/INTAKE/SUPPLY
Latitude:	334500.0	Longitude:	1175600.0
Precision:	8	Status:	DS
Comment 1:	Not Reported	Comment 2:	Not Reported
Comment 3:	Not Reported	Comment 4:	Not Reported
Comment 5:	Not Reported	Comment 6:	Not Reported
Comment 7:	Not Reported		

System no:	3010038	System nam:	City Of Santa Ana
Hqname:	Not Reported	Address:	220 S. DAISY AVE., BLDG. A
City:	SANTA ANA	State:	CA
Zip:	92703	Zip ext:	Not Reported
Pop serv:	293700	Connection:	43613
Area serve:	CITY OF SANTA ANA		

K42
NW
1/2 - 1 Mile
Lower

CA WELLS 6230

Seq:	6230	Prim sta c:	05S/10W-09M01 S
Frds no:	3010038006	County:	30
District:	08	User id:	TEE
System no:	3010038	Water type:	G
Source nam:	OLD SCWC HAZARD - DESTROYED	Station ty:	WELL/AMBNT/MUN/INTAKE/SUPPLY
Latitude:	334500.0	Longitude:	1175600.0
Precision:	8	Status:	DS
Comment 1:	Not Reported	Comment 2:	Not Reported
Comment 3:	Not Reported	Comment 4:	Not Reported
Comment 5:	Not Reported	Comment 6:	Not Reported
Comment 7:	Not Reported		

System no:	3010038	System nam:	City Of Santa Ana
Hqname:	Not Reported	Address:	220 S. DAISY AVE., BLDG. A
City:	SANTA ANA	State:	CA
Zip:	92703	Zip ext:	Not Reported
Pop serv:	293700	Connection:	43613
Area serve:	CITY OF SANTA ANA		

GEOCHECK® - PHYSICAL SETTING SOURCE MAP FINDINGS

Map ID
Direction
Distance
Elevation | Database | EDR ID Number

K43
NW
1/2 - 1 Mile
Lower

CA WELLS **6245**

Seq:	6245	Prim sta c:	05S/10W-16C01 S
Frds no:	3010038008	County:	30
District:	08	User id:	TEE
System no:	3010038	Water type:	G
Source nam:	OLD SCWC NEWHOPE - DESTROYED	Station ty:	WELL/AMBNT/MUN/INTAKE/SUPPLY
Latitude:	334500.0	Longitude:	1175600.0
Precision:	8	Status:	DS
Comment 1:	Not Reported	Comment 2:	Not Reported
Comment 3:	Not Reported	Comment 4:	Not Reported
Comment 5:	Not Reported	Comment 6:	Not Reported
Comment 7:	Not Reported		

System no:	3010038	System nam:	City Of Santa Ana
Hqname:	Not Reported	Address:	220 S. DAISY AVE., BLDG. A
City:	SANTA ANA	State:	CA
Zip:	92703	Zip ext:	Not Reported
Pop serv:	293700	Connection:	43613
Area serve:	CITY OF SANTA ANA		

J44
West
1/2 - 1 Mile
Lower

CA WELLS **CAEDF0000049415**

Well ID:	T0605902070-MW-10	Well Type:	MONITORING
Source:	EDF	Other Name:	MW-10
GAMA PFAS Testing:	Not Reported		
Groundwater Quality Data:	https://gamagroundwater.waterboards.ca.gov/gama/gamamap/public/GamaDataDisplay.asp?dataset=EDF&samp_date=&global_id=T0605902070&assigned_name=MW-10&store_num=		
GeoTracker Data:	https://geotracker.waterboards.ca.gov/profile_report.asp?cmd=MWEDFResults&global_id=T0605902070&assigned_name=MW-10		

J45
West
1/2 - 1 Mile
Lower

CA WELLS **CAEDF0000037761**

Well ID:	T0605902070-MW-12	Well Type:	MONITORING
Source:	EDF	Other Name:	MW-12
GAMA PFAS Testing:	Not Reported		
Groundwater Quality Data:	https://gamagroundwater.waterboards.ca.gov/gama/gamamap/public/GamaDataDisplay.asp?dataset=EDF&samp_date=&global_id=T0605902070&assigned_name=MW-12&store_num=		
GeoTracker Data:	https://geotracker.waterboards.ca.gov/profile_report.asp?cmd=MWEDFResults&global_id=T0605902070&assigned_name=MW-12		

Map ID
Direction
Distance
Elevation | Database | EDR ID Number

J46
West
1/2 - 1 Mile
Lower

CA WELLS **CAEDF0000069190**

Well ID:	T0605902070-W-3	Well Type:	MONITORING
Source:	EDF	Other Name:	W-3
GAMA PFAS Testing:	Not Reported		
Groundwater Quality Data:	https://gamagroundwater.waterboards.ca.gov/gama/gamamap/public/GamaDataDisplay.asp?dataset=EDF&samp_date=&global_id=T0605902070&assigned_name=W-3&store_num=		
GeoTracker Data:	https://geotracker.waterboards.ca.gov/profile_report.asp?cmd=MWEDFResults&global_id=T0605902070&assigned_name=W-3		

J47
West
1/2 - 1 Mile
Lower

CA WELLS **CAEDF0000034395**

Well ID:	T0605902070-MW-5	Well Type:	MONITORING
Source:	EDF	Other Name:	MW-5
GAMA PFAS Testing:	Not Reported		
Groundwater Quality Data:	https://gamagroundwater.waterboards.ca.gov/gama/gamamap/public/GamaDataDisplay.asp?dataset=EDF&samp_date=&global_id=T0605902070&assigned_name=MW-5&store_num=		
GeoTracker Data:	https://geotracker.waterboards.ca.gov/profile_report.asp?cmd=MWEDFResults&global_id=T0605902070&assigned_name=MW-5		

I48
WNW
1/2 - 1 Mile
Higher

CA WELLS **CADWR9000005291**

State Well #:	05S10W09N004S	Station ID:	28373
Well Name:	Not Reported	Basin Name:	Coastal Plain Of Orange County
Well Use:	Unknown	Well Type:	Unknown
Well Depth:	0	Well Completion Rpt #:	Not Reported

J49
West
1/2 - 1 Mile
Lower

CA WELLS **CAEDF0000091581**

Well ID:	T0605902070-W-2	Well Type:	MONITORING
Source:	EDF	Other Name:	W-2
GAMA PFAS Testing:	Not Reported		
Groundwater Quality Data:	https://gamagroundwater.waterboards.ca.gov/gama/gamamap/public/GamaDataDisplay.asp?dataset=EDF&samp_date=&global_id=T0605902070&assigned_name=W-2&store_num=		
GeoTracker Data:	https://geotracker.waterboards.ca.gov/profile_report.asp?cmd=MWEDFResults&global_id=T0605902070&assigned_name=W-2		

Map ID
Direction
Distance
Elevation | Database | EDR ID Number

J50
West
1/2 - 1 Mile
Lower

CA WELLS **CAEDF0000139768**

Well ID:	T0605902070-MW-7	Well Type:	MONITORING
Source:	EDF	Other Name:	MW-7
GAMA PFAS Testing:	Not Reported		
Groundwater Quality Data:	https://gamagroundwater.waterboards.ca.gov/gama/gamamap/public/GamaDataDisplay.asp?dataset=EDF&samp_date=&global_id=T0605902070&assigned_name=MW-7&store_num=		
GeoTracker Data:	https://geotracker.waterboards.ca.gov/profile_report.asp?cmd=MWEDFResults&global_id=T0605902070&assigned_name=MW-7		

J51
West
1/2 - 1 Mile
Lower

CA WELLS **CAEDF0000060420**

Well ID:	T0605902070-MW-11	Well Type:	MONITORING
Source:	EDF	Other Name:	MW-11
GAMA PFAS Testing:	Not Reported		
Groundwater Quality Data:	https://gamagroundwater.waterboards.ca.gov/gama/gamamap/public/GamaDataDisplay.asp?dataset=EDF&samp_date=&global_id=T0605902070&assigned_name=MW-11&store_num=		
GeoTracker Data:	https://geotracker.waterboards.ca.gov/profile_report.asp?cmd=MWEDFResults&global_id=T0605902070&assigned_name=MW-11		

J52
West
1/2 - 1 Mile
Lower

CA WELLS **CAEDF0000040558**

Well ID:	T0605902070-MW-14	Well Type:	MONITORING
Source:	EDF	Other Name:	MW-14
GAMA PFAS Testing:	Not Reported		
Groundwater Quality Data:	https://gamagroundwater.waterboards.ca.gov/gama/gamamap/public/GamaDataDisplay.asp?dataset=EDF&samp_date=&global_id=T0605902070&assigned_name=MW-14&store_num=		
GeoTracker Data:	https://geotracker.waterboards.ca.gov/profile_report.asp?cmd=MWEDFResults&global_id=T0605902070&assigned_name=MW-14		

53
SW
1/2 - 1 Mile
Lower

CA WELLS **CADDW2000017194**

GAMA:

Well ID:	CA3000681_001_001	Well Type:	MUNICIPAL
Source:	DDW	Other Names:	3000681-001
GAMA Pfas testing:	Not Reported		
Groundwater Quality Data:	https://gamagroundwater.waterboards.ca.gov/gama/gamamap/public/GamaDataDisplay.asp?dataset=DHS&samp_date=&global_id=&assigned_name=CA3000681_001_001&store_num=		
GeoTracker Data:	Not Reported		

Map ID
Direction
Distance
Elevation | Database | EDR ID Number

J54
West
1/2 - 1 Mile
Lower

CA WELLS **CAEDF0000099241**

Well ID:	T0605902070-MW-9	Well Type:	MONITORING
Source:	EDF	Other Name:	MW-9
GAMA PFAS Testing:	Not Reported		
Groundwater Quality Data:	https://gamagroundwater.waterboards.ca.gov/gama/gamamap/public/GamaDataDisplay.asp?dataset=EDF&samp_date=&global_id=T0605902070&assigned_name=MW-9&store_num=		
GeoTracker Data:	https://geotracker.waterboards.ca.gov/profile_report.asp?cmd=MWEDFResults&global_id=T0605902070&assigned_name=MW-9		

J55
West
1/2 - 1 Mile
Lower

CA WELLS **CAEDF0000051968**

Well ID:	T0605902070-MW-8	Well Type:	MONITORING
Source:	EDF	Other Name:	MW-8
GAMA PFAS Testing:	Not Reported		
Groundwater Quality Data:	https://gamagroundwater.waterboards.ca.gov/gama/gamamap/public/GamaDataDisplay.asp?dataset=EDF&samp_date=&global_id=T0605902070&assigned_name=MW-8&store_num=		
GeoTracker Data:	https://geotracker.waterboards.ca.gov/profile_report.asp?cmd=MWEDFResults&global_id=T0605902070&assigned_name=MW-8		

J56
West
1/2 - 1 Mile
Lower

CA WELLS **CAEDF0000075422**

Well ID:	T0605901899-MW-6	Well Type:	MONITORING
Source:	EDF	Other Name:	MW-6
GAMA PFAS Testing:	Not Reported		
Groundwater Quality Data:	https://gamagroundwater.waterboards.ca.gov/gama/gamamap/public/GamaDataDisplay.asp?dataset=EDF&samp_date=&global_id=T0605901899&assigned_name=MW-6&store_num=		
GeoTracker Data:	https://geotracker.waterboards.ca.gov/profile_report.asp?cmd=MWEDFResults&global_id=T0605901899&assigned_name=MW-6		

J57
West
1/2 - 1 Mile
Lower

CA WELLS **CAEDF0000126842**

Well ID:	T0605901899-MW-5	Well Type:	MONITORING
Source:	EDF	Other Name:	MW-5
GAMA PFAS Testing:	Not Reported		
Groundwater Quality Data:	https://gamagroundwater.waterboards.ca.gov/gama/gamamap/public/GamaDataDisplay.asp?dataset=EDF&samp_date=&global_id=T0605901899&assigned_name=MW-5&store_num=		
GeoTracker Data:	https://geotracker.waterboards.ca.gov/profile_report.asp?cmd=MWEDFResults&global_id=T0605901899&assigned_name=MW-5		

Map ID
Direction
Distance
Elevation | Database | EDR ID Number

J58
West
1/2 - 1 Mile
Lower

CA WELLS **CAEDF0000110540**

Well ID:	T0605901899-RW-14	Well Type:	MONITORING
Source:	EDF	Other Name:	RW-14
GAMA PFAS Testing:	Not Reported		
Groundwater Quality Data:	https://gamagroundwater.waterboards.ca.gov/gama/gamamap/public/GamaDataDisplay.asp?dataset=EDF&samp_date=&global_id=T0605901899&assigned_name=RW-14&store_num=		
GeoTracker Data:	https://geotracker.waterboards.ca.gov/profile_report.asp?cmd=MWEDFResults&global_id=T0605901899&assigned_name=RW-14		

J59
West
1/2 - 1 Mile
Lower

CA WELLS **CAEDF0000079598**

Well ID:	T0605901899-MW-3	Well Type:	MONITORING
Source:	EDF	Other Name:	MW-3
GAMA PFAS Testing:	Not Reported		
Groundwater Quality Data:	https://gamagroundwater.waterboards.ca.gov/gama/gamamap/public/GamaDataDisplay.asp?dataset=EDF&samp_date=&global_id=T0605901899&assigned_name=MW-3&store_num=		
GeoTracker Data:	https://geotracker.waterboards.ca.gov/profile_report.asp?cmd=MWEDFResults&global_id=T0605901899&assigned_name=MW-3		

60
NE
1/2 - 1 Mile
Lower

CA WELLS **CADWR9000005309**

State Well #:	05S10W10M001S	Station ID:	25311
Well Name:	Not Reported	Basin Name:	Coastal Plain Of Orange County
Well Use:	Unknown	Well Type:	Unknown
Well Depth:	0	Well Completion Rpt #:	Not Reported

J61
West
1/2 - 1 Mile
Lower

CA WELLS **CAEDF0000122220**

Well ID:	T0605901899-RW-12	Well Type:	MONITORING
Source:	EDF	Other Name:	RW-12
GAMA PFAS Testing:	Not Reported		
Groundwater Quality Data:	https://gamagroundwater.waterboards.ca.gov/gama/gamamap/public/GamaDataDisplay.asp?dataset=EDF&samp_date=&global_id=T0605901899&assigned_name=RW-12&store_num=		
GeoTracker Data:	https://geotracker.waterboards.ca.gov/profile_report.asp?cmd=MWEDFResults&global_id=T0605901899&assigned_name=RW-12		

Map ID
Direction
Distance
Elevation | Database | EDR ID Number

J62
West
1/2 - 1 Mile
Lower

CA WELLS **CAEDF0000091809**

Well ID:	T0605901899-RW-13	Well Type:	MONITORING
Source:	EDF	Other Name:	RW-13
GAMA PFAS Testing:	Not Reported		
Groundwater Quality Data:	https://gamagroundwater.waterboards.ca.gov/gama/gamamap/public/GamaDataDisplay.asp?dataset=EDF&samp_date=&global_id=T0605901899&assigned_name=RW-13&store_num=		
GeoTracker Data:	https://geotracker.waterboards.ca.gov/profile_report.asp?cmd=MWEDFResults&global_id=T0605901899&assigned_name=RW-13		

J63
West
1/2 - 1 Mile
Lower

CA WELLS **CAEDF0000071703**

Well ID:	T0605901899-MW-11	Well Type:	MONITORING
Source:	EDF	Other Name:	MW-11
GAMA PFAS Testing:	Not Reported		
Groundwater Quality Data:	https://gamagroundwater.waterboards.ca.gov/gama/gamamap/public/GamaDataDisplay.asp?dataset=EDF&samp_date=&global_id=T0605901899&assigned_name=MW-11&store_num=		
GeoTracker Data:	https://geotracker.waterboards.ca.gov/profile_report.asp?cmd=MWEDFResults&global_id=T0605901899&assigned_name=MW-11		

J64
West
1/2 - 1 Mile
Lower

CA WELLS **CAEDF0000003744**

Well ID:	T0605901899-RW-16	Well Type:	MONITORING
Source:	EDF	Other Name:	RW-16
GAMA PFAS Testing:	Not Reported		
Groundwater Quality Data:	https://gamagroundwater.waterboards.ca.gov/gama/gamamap/public/GamaDataDisplay.asp?dataset=EDF&samp_date=&global_id=T0605901899&assigned_name=RW-16&store_num=		
GeoTracker Data:	https://geotracker.waterboards.ca.gov/profile_report.asp?cmd=MWEDFResults&global_id=T0605901899&assigned_name=RW-16		

J65
West
1/2 - 1 Mile
Lower

CA WELLS **CAEDF0000107308**

Well ID:	T0605901899-RW-15	Well Type:	MONITORING
Source:	EDF	Other Name:	RW-15
GAMA PFAS Testing:	Not Reported		
Groundwater Quality Data:	https://gamagroundwater.waterboards.ca.gov/gama/gamamap/public/GamaDataDisplay.asp?dataset=EDF&samp_date=&global_id=T0605901899&assigned_name=RW-15&store_num=		
GeoTracker Data:	https://geotracker.waterboards.ca.gov/profile_report.asp?cmd=MWEDFResults&global_id=T0605901899&assigned_name=RW-15		

Map ID
Direction
Distance
Elevation | Database | EDR ID Number

J66
West
1/2 - 1 Mile
Lower

CA WELLS **CAEDF0000089020**

Well ID:	T0605901899-MW-8	Well Type:	MONITORING
Source:	EDF	Other Name:	MW-8
GAMA PFAS Testing:	Not Reported		
Groundwater Quality Data:	https://gamagroundwater.waterboards.ca.gov/gama/gamamap/public/GamaDataDisplay.asp?dataset=EDF&samp_date=&global_id=T0605901899&assigned_name=MW-8&store_num=		
GeoTracker Data:	https://geotracker.waterboards.ca.gov/profile_report.asp?cmd=MWEDFResults&global_id=T0605901899&assigned_name=MW-8		

J67
West
1/2 - 1 Mile
Lower

CA WELLS **CAEDF0000123971**

Well ID:	T0605901899-MW-10	Well Type:	MONITORING
Source:	EDF	Other Name:	MW-10
GAMA PFAS Testing:	Not Reported		
Groundwater Quality Data:	https://gamagroundwater.waterboards.ca.gov/gama/gamamap/public/GamaDataDisplay.asp?dataset=EDF&samp_date=&global_id=T0605901899&assigned_name=MW-10&store_num=		
GeoTracker Data:	https://geotracker.waterboards.ca.gov/profile_report.asp?cmd=MWEDFResults&global_id=T0605901899&assigned_name=MW-10		

J68
West
1/2 - 1 Mile
Lower

CA WELLS **CAEDF0000089811**

Well ID:	T0605901899-MW-1	Well Type:	MONITORING
Source:	EDF	Other Name:	MW-1
GAMA PFAS Testing:	Not Reported		
Groundwater Quality Data:	https://gamagroundwater.waterboards.ca.gov/gama/gamamap/public/GamaDataDisplay.asp?dataset=EDF&samp_date=&global_id=T0605901899&assigned_name=MW-1&store_num=		
GeoTracker Data:	https://geotracker.waterboards.ca.gov/profile_report.asp?cmd=MWEDFResults&global_id=T0605901899&assigned_name=MW-1		

J69
West
1/2 - 1 Mile
Lower

CA WELLS **CAEDF0000014783**

Well ID:	T0605901899-RW-17	Well Type:	MONITORING
Source:	EDF	Other Name:	RW-17
GAMA PFAS Testing:	Not Reported		
Groundwater Quality Data:	https://gamagroundwater.waterboards.ca.gov/gama/gamamap/public/GamaDataDisplay.asp?dataset=EDF&samp_date=&global_id=T0605901899&assigned_name=RW-17&store_num=		
GeoTracker Data:	https://geotracker.waterboards.ca.gov/profile_report.asp?cmd=MWEDFResults&global_id=T0605901899&assigned_name=RW-17		

Map ID
Direction
Distance
Elevation | Database | EDR ID Number

J70
West
1/2 - 1 Mile
Lower

CA WELLS **CAEDF0000072307**

Well ID:	T0605901899-RW-18	Well Type:	MONITORING
Source:	EDF	Other Name:	RW-18
GAMA PFAS Testing:	Not Reported		
Groundwater Quality Data:	https://gamagroundwater.waterboards.ca.gov/gama/gamamap/public/GamaDataDisplay.asp?dataset=EDF&samp_date=&global_id=T0605901899&assigned_name=RW-18&store_num=		
GeoTracker Data:	https://geotracker.waterboards.ca.gov/profile_report.asp?cmd=MWEDFResults&global_id=T0605901899&assigned_name=RW-18		

L71
West
1/2 - 1 Mile
Lower

CA WELLS **CAEDF0000083201**

Well ID:	T0605901899-MW-2	Well Type:	MONITORING
Source:	EDF	Other Name:	MW-2
GAMA PFAS Testing:	Not Reported		
Groundwater Quality Data:	https://gamagroundwater.waterboards.ca.gov/gama/gamamap/public/GamaDataDisplay.asp?dataset=EDF&samp_date=&global_id=T0605901899&assigned_name=MW-2&store_num=		
GeoTracker Data:	https://geotracker.waterboards.ca.gov/profile_report.asp?cmd=MWEDFResults&global_id=T0605901899&assigned_name=MW-2		

J72
West
1/2 - 1 Mile
Lower

CA WELLS **CAEDF0000051042**

Well ID:	T0605901899-MW-16	Well Type:	MONITORING
Source:	EDF	Other Name:	MW-16
GAMA PFAS Testing:	Not Reported		
Groundwater Quality Data:	https://gamagroundwater.waterboards.ca.gov/gama/gamamap/public/GamaDataDisplay.asp?dataset=EDF&samp_date=&global_id=T0605901899&assigned_name=MW-16&store_num=		
GeoTracker Data:	https://geotracker.waterboards.ca.gov/profile_report.asp?cmd=MWEDFResults&global_id=T0605901899&assigned_name=MW-16		

J73
West
1/2 - 1 Mile
Lower

CA WELLS **CAEDF0000065272**

Well ID:	T0605901899-MW-13	Well Type:	MONITORING
Source:	EDF	Other Name:	MW-13
GAMA PFAS Testing:	Not Reported		
Groundwater Quality Data:	https://gamagroundwater.waterboards.ca.gov/gama/gamamap/public/GamaDataDisplay.asp?dataset=EDF&samp_date=&global_id=T0605901899&assigned_name=MW-13&store_num=		
GeoTracker Data:	https://geotracker.waterboards.ca.gov/profile_report.asp?cmd=MWEDFResults&global_id=T0605901899&assigned_name=MW-13		

Map ID
Direction
Distance
Elevation | Database | EDR ID Number

J74
West
1/2 - 1 Mile
Lower

CA WELLS **CAEDF0000077627**

Well ID:	T0605901899-MW-7	Well Type:	MONITORING
Source:	EDF	Other Name:	MW-7
GAMA PFAS Testing:	Not Reported		
Groundwater Quality Data:	https://gamagroundwater.waterboards.ca.gov/gama/gamamap/public/GamaDataDisplay.asp?dataset=EDF&samp_date=&global_id=T0605901899&assigned_name=MW-7&store_num=		
GeoTracker Data:	https://geotracker.waterboards.ca.gov/profile_report.asp?cmd=MWEDFResults&global_id=T0605901899&assigned_name=MW-7		

L75
West
1/2 - 1 Mile
Lower

CA WELLS **CAEDF0000105516**

Well ID:	T0605901899-MW-4	Well Type:	MONITORING
Source:	EDF	Other Name:	MW-4
GAMA PFAS Testing:	Not Reported		
Groundwater Quality Data:	https://gamagroundwater.waterboards.ca.gov/gama/gamamap/public/GamaDataDisplay.asp?dataset=EDF&samp_date=&global_id=T0605901899&assigned_name=MW-4&store_num=		
GeoTracker Data:	https://geotracker.waterboards.ca.gov/profile_report.asp?cmd=MWEDFResults&global_id=T0605901899&assigned_name=MW-4		

L76
West
1/2 - 1 Mile
Lower

CA WELLS **CAEDF0000082339**

Well ID:	T0605901899-MW-9R	Well Type:	MONITORING
Source:	EDF	Other Name:	MW-9R
GAMA PFAS Testing:	Not Reported		
Groundwater Quality Data:	https://gamagroundwater.waterboards.ca.gov/gama/gamamap/public/GamaDataDisplay.asp?dataset=EDF&samp_date=&global_id=T0605901899&assigned_name=MW-9R&store_num=		
GeoTracker Data:	https://geotracker.waterboards.ca.gov/profile_report.asp?cmd=MWEDFResults&global_id=T0605901899&assigned_name=MW-9R		

L77
West
1/2 - 1 Mile
Lower

CA WELLS **CAEDF0000051251**

Well ID:	T0605901899-MW-9	Well Type:	MONITORING
Source:	EDF	Other Name:	MW-9
GAMA PFAS Testing:	Not Reported		
Groundwater Quality Data:	https://gamagroundwater.waterboards.ca.gov/gama/gamamap/public/GamaDataDisplay.asp?dataset=EDF&samp_date=&global_id=T0605901899&assigned_name=MW-9&store_num=		
GeoTracker Data:	https://geotracker.waterboards.ca.gov/profile_report.asp?cmd=MWEDFResults&global_id=T0605901899&assigned_name=MW-9		

Map ID
Direction
Distance
Elevation | Database | EDR ID Number

78
North
1/2 - 1 Mile
Higher

CA WELLS **CADWR0000024288**

Well ID:	05S10W09G001S	Well Type:	UNK
Source:	Department of Water Resources		
Other Name:	05S10W09G001S	GAMA PFAS Testing:	Not Reported
Groundwater Quality Data:	https://gamagroundwater.waterboards.ca.gov/gama/gamamap/public/GamaDataDisplay.asp?dataset=DWR&samp_date=&global_id=&assigned_name=05S10W09G001S&store_num=		
GeoTracker Data:	Not Reported		

L79
West
1/2 - 1 Mile
Lower

CA WELLS **CAEDF0000096509**

Well ID:	T0605901899-MW-14	Well Type:	MONITORING
Source:	EDF	Other Name:	MW-14
GAMA PFAS Testing:	Not Reported		
Groundwater Quality Data:	https://gamagroundwater.waterboards.ca.gov/gama/gamamap/public/GamaDataDisplay.asp?dataset=EDF&samp_date=&global_id=T0605901899&assigned_name=MW-14&store_num=		
GeoTracker Data:	https://geotracker.waterboards.ca.gov/profile_report.asp?cmd=MWEDFResults&global_id=T0605901899&assigned_name=MW-14		

L80
West
1/2 - 1 Mile
Lower

CA WELLS **CAEDF0000126518**

Well ID:	T0605901899-MW-12	Well Type:	MONITORING
Source:	EDF	Other Name:	MW-12
GAMA PFAS Testing:	Not Reported		
Groundwater Quality Data:	https://gamagroundwater.waterboards.ca.gov/gama/gamamap/public/GamaDataDisplay.asp?dataset=EDF&samp_date=&global_id=T0605901899&assigned_name=MW-12&store_num=		
GeoTracker Data:	https://geotracker.waterboards.ca.gov/profile_report.asp?cmd=MWEDFResults&global_id=T0605901899&assigned_name=MW-12		

M81
NNE
1/2 - 1 Mile
Higher

CA WELLS **CADWR0000030250**

Well ID:	05S10W09H003S	Well Type:	UNK
Source:	Department of Water Resources		
Other Name:	05S10W09H003S	GAMA PFAS Testing:	Not Reported
Groundwater Quality Data:	https://gamagroundwater.waterboards.ca.gov/gama/gamamap/public/GamaDataDisplay.asp?dataset=DWR&samp_date=&global_id=&assigned_name=05S10W09H003S&store_num=		
GeoTracker Data:	Not Reported		

Map ID
Direction
Distance
Elevation | Database | EDR ID Number

M82
NNE
1/2 - 1 Mile
Higher

CA WELLS **CADWR9000005343**

State Well #:	05S10W09H003S	Station ID:	7250
Well Name:	Not Reported	Basin Name:	Coastal Plain Of Orange County
Well Use:	Unknown	Well Type:	Unknown
Well Depth:	0	Well Completion Rpt #:	Not Reported

83
NW
1/2 - 1 Mile
Higher

CA WELLS **CADWR9000005339**

State Well #:	05S10W09M001S	Station ID:	38725
Well Name:	Not Reported	Basin Name:	Coastal Plain Of Orange County
Well Use:	Unknown	Well Type:	Unknown
Well Depth:	0	Well Completion Rpt #:	Not Reported

N84
NE
1/2 - 1 Mile
Lower

CA WELLS **6233**

Seq:	6233	Prim sta c:	05S/10W-10P02 S
Frds no:	3010038007	County:	30
District:	08	User id:	TEE
System no:	3010038	Water type:	G
Source nam:	OLD SCWC LAUREL - DESTROYED	Station ty:	WELL/AMBNT/MUN/INTAKE/SUPPLY
Latitude:	334500.0	Longitude:	1175500.0
Precision:	8	Status:	DS
Comment 1:	Not Reported	Comment 2:	Not Reported
Comment 3:	Not Reported	Comment 4:	Not Reported
Comment 5:	Not Reported	Comment 6:	Not Reported
Comment 7:	Not Reported		

System no:	3010038	System nam:	City Of Santa Ana
Hqname:	Not Reported	Address:	220 S. DAISY AVE., BLDG. A
City:	SANTA ANA	State:	CA
Zip:	92703	Zip ext:	Not Reported
Pop serv:	293700	Connection:	43613
Area serve:	CITY OF SANTA ANA		

N85
NE
1/2 - 1 Mile
Lower

CA WELLS **6232**

Seq:	6232	Prim sta c:	05S/10W-10M01 S
Frds no:	3010038003	County:	30
District:	08	User id:	TEE
System no:	3010038	Water type:	G
Source nam:	OLD SCWC FIGUEROA - DESTROYED	Station ty:	WELL/AMBNT/MUN/INTAKE/SUPPLY
Latitude:	334500.0	Longitude:	1175500.0

Precision:	8	Status:	DS
Comment 1:	Not Reported	Comment 2:	Not Reported
Comment 3:	Not Reported	Comment 4:	Not Reported
Comment 5:	Not Reported	Comment 6:	Not Reported
Comment 7:	Not Reported		
System no:	3010038	System nam:	City Of Santa Ana
Hqname:	Not Reported	Address:	220 S. DAISY AVE., BLDG. A
City:	SANTA ANA	State:	CA
Zip:	92703	Zip ext:	Not Reported
Pop serv:	293700	Connection:	43613
Area serve:	CITY OF SANTA ANA		

N86
NE
1/2 - 1 Mile
Lower

CA WELLS 6243

Seq:	6243	Prim sta c:	05S/10W-16B03 S
Frds no:	3010038021	County:	30
District:	08	User id:	TEE
System no:	3010038	Water type:	G
Source nam:	WELL 20	Station ty:	WELL/AMBNT/MUN/INTAKE/SUPPLY
Latitude:	334500.0	Longitude:	1175500.0
Precision:	8	Status:	AU
Comment 1:	Not Reported	Comment 2:	Not Reported
Comment 3:	Not Reported	Comment 4:	Not Reported
Comment 5:	Not Reported	Comment 6:	Not Reported
Comment 7:	Not Reported		
System no:	3010038	System nam:	City Of Santa Ana
Hqname:	Not Reported	Address:	220 S. DAISY AVE., BLDG. A
City:	SANTA ANA	State:	CA
Zip:	92703	Zip ext:	Not Reported
Pop serv:	293700	Connection:	43613
Area serve:	CITY OF SANTA ANA		
Sample date:	21-FEB-18	Finding:	7.9
Chemical:	PH, LABORATORY	Report units:	Not Reported
Dlr:	0.		
Sample date:	21-FEB-18	Finding:	172.
Chemical:	ALKALINITY (TOTAL) AS CACO3	Report units:	MG/L
Dlr:	0.		
Sample date:	21-FEB-18	Finding:	209.
Chemical:	BICARBONATE ALKALINITY	Report units:	MG/L
Dlr:	0.		
Sample date:	21-FEB-18	Finding:	1.93
Chemical:	NITRATE (AS N)	Report units:	MG/L
Dlr:	0.4		
Sample date:	21-FEB-18	Finding:	229.
Chemical:	HARDNESS (TOTAL) AS CACO3	Report units:	MG/L
Dlr:	0.		
Sample date:	21-FEB-18	Finding:	70.7
Chemical:	CALCIUM	Report units:	MG/L
Dlr:	0.		

Sample date:	21-FEB-18	Finding:	12.7
Chemical:	MAGNESIUM	Report units:	MG/L
Dlr:	0.		
Sample date:	21-FEB-18	Finding:	35.7
Chemical:	SODIUM	Report units:	MG/L
Dlr:	0.		
Sample date:	21-FEB-18	Finding:	2.5
Chemical:	POTASSIUM	Report units:	MG/L
Dlr:	0.		
Sample date:	21-FEB-18	Finding:	35.5
Chemical:	CHLORIDE	Report units:	MG/L
Dlr:	0.		
Sample date:	21-FEB-18	Finding:	67.9
Chemical:	SULFATE	Report units:	MG/L
Dlr:	0.5		
Sample date:	21-FEB-18	Finding:	0.47
Chemical:	FLUORIDE (F) (NATURAL-SOURCE)	Report units:	MG/L
Dlr:	0.1		
Sample date:	21-FEB-18	Finding:	1.68
Chemical:	CHROMIUM, HEXAVALENT	Report units:	UG/L
Dlr:	1.		
Sample date:	21-FEB-18	Finding:	398.
Chemical:	TOTAL DISSOLVED SOLIDS	Report units:	MG/L
Dlr:	0.		
Sample date:	21-FEB-18	Finding:	1.93
Chemical:	NITRATE + NITRITE (AS N)	Report units:	MG/L
Dlr:	0.4		
Sample date:	21-FEB-18	Finding:	4.02
Chemical:	GROSS ALPHA	Report units:	PCI/L
Dlr:	3.		
Sample date:	21-FEB-18	Finding:	1.76
Chemical:	GROSS ALPHA COUNTING ERROR	Report units:	PCI/L
Dlr:	0.		
Sample date:	21-FEB-18	Finding:	3.9e-002
Chemical:	RADIUM 226	Report units:	PCI/L
Dlr:	1.		
Sample date:	21-FEB-18	Finding:	7.7e-002
Chemical:	RADIUM 226 COUNTING ERROR	Report units:	PCI/L
Dlr:	0.		
Sample date:	21-FEB-18	Finding:	7.7e-002
Chemical:	RADIUM 228	Report units:	PCI/L
Dlr:	1.		
Sample date:	21-FEB-18	Finding:	0.65
Chemical:	RADIUM 228 COUNTING ERROR	Report units:	PCI/L
Dlr:	0.		
Sample date:	21-FEB-18	Finding:	4.37
Chemical:	URANIUM (PCI/L)	Report units:	PCI/L

Dlr:	1.		
Sample date:	21-FEB-18	Finding:	1.57
Chemical:	URANIUM COUNTING ERROR	Report units:	PCI/L
Dlr:	0.		
Sample date:	21-FEB-18	Finding:	1.28
Chemical:	GROSS ALPHA MDA95	Report units:	PCI/L
Dlr:	0.		
Sample date:	21-FEB-18	Finding:	0.342
Chemical:	URANIUM MDA95	Report units:	PCI/L
Dlr:	0.		
Sample date:	21-FEB-18	Finding:	0.304
Chemical:	RADIUM 226 MDA95	Report units:	PCI/L
Dlr:	0.		
Sample date:	21-FEB-18	Finding:	0.506
Chemical:	RADIUM 228 MDA95	Report units:	PCI/L
Dlr:	0.		
Sample date:	21-FEB-18	Finding:	589.
Chemical:	SPECIFIC CONDUCTANCE	Report units:	US
Dlr:	0.		
Sample date:	16-MAY-17	Finding:	1.76
Chemical:	NITRATE + NITRITE (AS N)	Report units:	MG/L
Dlr:	0.4		
Sample date:	16-MAY-17	Finding:	1.76
Chemical:	NITRATE (AS N)	Report units:	MG/L
Dlr:	0.4		
Sample date:	24-MAY-16	Finding:	583.
Chemical:	SPECIFIC CONDUCTANCE	Report units:	US
Dlr:	0.		
Sample date:	24-MAY-16	Finding:	7.7
Chemical:	PH, LABORATORY	Report units:	Not Reported
Dlr:	0.		
Sample date:	24-MAY-16	Finding:	167.
Chemical:	ALKALINITY (TOTAL) AS CACO3	Report units:	MG/L
Dlr:	0.		
Sample date:	24-MAY-16	Finding:	167.
Chemical:	BICARBONATE ALKALINITY	Report units:	MG/L
Dlr:	0.		
Sample date:	24-MAY-16	Finding:	1.53
Chemical:	NITRATE (AS N)	Report units:	MG/L
Dlr:	0.4		
Sample date:	24-MAY-16	Finding:	227.
Chemical:	HARDNESS (TOTAL) AS CACO3	Report units:	MG/L
Dlr:	0.		
Sample date:	24-MAY-16	Finding:	70.4
Chemical:	CALCIUM	Report units:	MG/L
Dlr:	0.		

Sample date:	24-MAY-16	Finding:	12.5
Chemical:	MAGNESIUM	Report units:	MG/L
Dlr:	0.		
Sample date:	24-MAY-16	Finding:	35.8
Chemical:	SODIUM	Report units:	MG/L
Dlr:	0.		
Sample date:	24-MAY-16	Finding:	2.6
Chemical:	POTASSIUM	Report units:	MG/L
Dlr:	0.		
Sample date:	24-MAY-16	Finding:	35.3
Chemical:	CHLORIDE	Report units:	MG/L
Dlr:	0.		
Sample date:	24-MAY-16	Finding:	69.
Chemical:	SULFATE	Report units:	MG/L
Dlr:	0.5		
Sample date:	24-MAY-16	Finding:	0.47
Chemical:	FLUORIDE (F) (NATURAL-SOURCE)	Report units:	MG/L
Dlr:	0.1		
Sample date:	24-MAY-16	Finding:	1.8
Chemical:	CHROMIUM, HEXAVALENT	Report units:	UG/L
Dlr:	1.		
Sample date:	24-MAY-16	Finding:	362.
Chemical:	TOTAL DISSOLVED SOLIDS	Report units:	MG/L
Dlr:	0.		
Sample date:	24-MAY-16	Finding:	1.53
Chemical:	NITRATE + NITRITE (AS N)	Report units:	MG/L
Dlr:	0.4		
Sample date:	19-MAY-15	Finding:	1620.
Chemical:	NITRATE + NITRITE (AS N)	Report units:	MG/L
Dlr:	0.4		
Sample date:	19-MAY-15	Finding:	7.2
Chemical:	NITRATE (AS NO3)	Report units:	MG/L
Dlr:	2.		
Sample date:	20-MAY-14	Finding:	7.1
Chemical:	NITRATE (AS NO3)	Report units:	MG/L
Dlr:	2.		
Sample date:	20-MAY-14	Finding:	1590.
Chemical:	NITRATE + NITRITE (AS N)	Report units:	MG/L
Dlr:	0.4		
Sample date:	20-MAY-14	Finding:	2.
Chemical:	CHROMIUM, HEXAVALENT	Report units:	UG/L
Dlr:	1.		
Sample date:	18-FEB-14	Finding:	0.238
Chemical:	RA-226 OR TOTAL RA BY 903.0 C.E.	Report units:	PCI/L
Dlr:	0.		
Sample date:	18-FEB-14	Finding:	0.122
Chemical:	RA-226 FOR CWS OR TOTAL RA FOR NTNC BY 903.0		

Report units:	PCI/L	Dlr:	0.
Sample date:	18-FEB-14	Finding:	550.
Chemical:	SPECIFIC CONDUCTANCE	Report units:	US
Dlr:	0.		
Sample date:	18-FEB-14	Finding:	7.9
Chemical:	PH, LABORATORY	Report units:	Not Reported
Dlr:	0.		
Sample date:	18-FEB-14	Finding:	170.
Chemical:	ALKALINITY (TOTAL) AS CACO3	Report units:	MG/L
Dlr:	0.		
Sample date:	18-FEB-14	Finding:	208.
Chemical:	BICARBONATE ALKALINITY	Report units:	MG/L
Dlr:	0.		
Sample date:	18-FEB-14	Finding:	196.
Chemical:	HARDNESS (TOTAL) AS CACO3	Report units:	MG/L
Dlr:	0.		
Sample date:	18-FEB-14	Finding:	60.3
Chemical:	CALCIUM	Report units:	MG/L
Dlr:	0.		
Sample date:	18-FEB-14	Finding:	11.
Chemical:	MAGNESIUM	Report units:	MG/L
Dlr:	0.		
Sample date:	18-FEB-14	Finding:	30.8
Chemical:	SODIUM	Report units:	MG/L
Dlr:	0.		
Sample date:	18-FEB-14	Finding:	2.1
Chemical:	POTASSIUM	Report units:	MG/L
Dlr:	0.		
Sample date:	18-FEB-14	Finding:	33.
Chemical:	CHLORIDE	Report units:	MG/L
Dlr:	0.		
Sample date:	18-FEB-14	Finding:	61.4
Chemical:	SULFATE	Report units:	MG/L
Dlr:	0.5		
Sample date:	18-FEB-14	Finding:	0.47
Chemical:	FLUORIDE (F) (NATURAL-SOURCE)	Report units:	MG/L
Dlr:	0.1		
Sample date:	18-FEB-14	Finding:	334.
Chemical:	TOTAL DISSOLVED SOLIDS	Report units:	MG/L
Dlr:	0.		
Sample date:	18-FEB-14	Finding:	7.28
Chemical:	NITRATE (AS NO3)	Report units:	MG/L
Dlr:	2.		
Sample date:	18-FEB-14	Finding:	0.13
Chemical:	BROMIDE	Report units:	MG/L
Dlr:	0.		

Sample date:	18-FEB-14	Finding:	1650.
Chemical:	NITRATE + NITRITE (AS N)	Report units:	MG/L
Dlr:	0.4		
Sample date:	18-FEB-14	Finding:	6.37
Chemical:	GROSS ALPHA	Report units:	PCI/L
Dlr:	3.		
Sample date:	18-FEB-14	Finding:	1.92
Chemical:	GROSS ALPHA COUNTING ERROR	Report units:	PCI/L
Dlr:	0.		
Sample date:	18-FEB-14	Finding:	0.432
Chemical:	RADIUM 228 COUNTING ERROR	Report units:	PCI/L
Dlr:	0.		
Sample date:	18-FEB-14	Finding:	4.76
Chemical:	URANIUM (PCI/L)	Report units:	PCI/L
Dlr:	1.		
Sample date:	18-FEB-14	Finding:	1.44
Chemical:	URANIUM COUNTING ERROR	Report units:	PCI/L
Dlr:	0.		
Sample date:	18-FEB-14	Finding:	1.11
Chemical:	GROSS ALPHA MDA95	Report units:	PCI/L
Dlr:	0.		
Sample date:	18-FEB-14	Finding:	0.3
Chemical:	URANIUM MDA95	Report units:	PCI/L
Dlr:	0.		
Sample date:	18-FEB-14	Finding:	0.253
Chemical:	RADIUM 228 MDA95	Report units:	PCI/L
Dlr:	0.		
Sample date:	18-FEB-14	Finding:	0.322
Chemical:	RADIUM, TOTAL, MDA95-NTNC ONLY, BY 903.0		
Report units:	PCI/L	Dlr:	0.
Sample date:	19-FEB-13	Finding:	6.1
Chemical:	NITRATE (AS NO3)	Report units:	MG/L
Dlr:	2.		
Sample date:	19-FEB-13	Finding:	1370.
Chemical:	NITRATE + NITRITE (AS N)	Report units:	MG/L
Dlr:	0.4		
Sample date:	22-MAY-12	Finding:	2.
Chemical:	CHROMIUM, HEXAVALENT	Report units:	UG/L
Dlr:	1.		
Sample date:	16-FEB-12	Finding:	1410.
Chemical:	NITRATE + NITRITE (AS N)	Report units:	MG/L
Dlr:	0.4		
Sample date:	16-FEB-12	Finding:	6.2
Chemical:	NITRATE (AS NO3)	Report units:	MG/L
Dlr:	2.		

Map ID
Direction
Distance
Elevation

Database: **CA WELLS** EDR ID Number: **6242**

N87
NE
1/2 - 1 Mile
Lower

Seq:	6242	Prim sta c:	05S/10W-16B02 S
Frds no:	3010038022	County:	30
District:	08	User id:	TEE
System no:	3010038	Water type:	G
Source nam:	WELL 21	Station ty:	WELL/AMBNT/MUN/INTAKE/SUPPLY
Latitude:	334500.0	Longitude:	1175500.0
Precision:	8	Status:	AU
Comment 1:	Not Reported	Comment 2:	Not Reported
Comment 3:	Not Reported	Comment 4:	Not Reported
Comment 5:	Not Reported	Comment 6:	Not Reported
Comment 7:	Not Reported		

System no:	3010038	System nam:	City Of Santa Ana
Hqname:	Not Reported	Address:	220 S. DAISY AVE., BLDG. A
City:	SANTA ANA	State:	CA
Zip:	92703	Zip ext:	Not Reported
Pop serv:	293700	Connection:	43613
Area serve:	CITY OF SANTA ANA		

Sample date:	21-FEB-18	Finding:	1.64
Chemical:	GROSS ALPHA COUNTING ERROR	Report units:	PCI/L
Dlr:	0.		

Sample date:	21-FEB-18	Finding:	3.8e-002
Chemical:	RADIUM 226 COUNTING ERROR	Report units:	PCI/L
Dlr:	0.		

Sample date:	21-FEB-18	Finding:	0.4
Chemical:	RADIUM 228 MDA95	Report units:	PCI/L
Dlr:	0.		

Sample date:	21-FEB-18	Finding:	0.591
Chemical:	RADIUM 228 COUNTING ERROR	Report units:	PCI/L
Dlr:	0.		

Sample date:	21-FEB-18	Finding:	5.25
Chemical:	URANIUM (PCI/L)	Report units:	PCI/L
Dlr:	1.		

Sample date:	21-FEB-18	Finding:	1.6
Chemical:	URANIUM COUNTING ERROR	Report units:	PCI/L
Dlr:	0.		

Sample date:	21-FEB-18	Finding:	1.11
Chemical:	GROSS ALPHA MDA95	Report units:	PCI/L
Dlr:	0.		

Sample date:	21-FEB-18	Finding:	0.342
Chemical:	URANIUM MDA95	Report units:	PCI/L
Dlr:	0.		

Sample date:	21-FEB-18	Finding:	0.304
Chemical:	RADIUM 226 MDA95	Report units:	PCI/L
Dlr:	0.		

Sample date:	21-FEB-18	Finding:	4.7e-002
Chemical:	RADIUM 228	Report units:	PCI/L
Dlr:	1.		
Sample date:	16-MAY-17	Finding:	2.55
Chemical:	NITRATE + NITRITE (AS N)	Report units:	MG/L
Dlr:	0.4		
Sample date:	16-MAY-17	Finding:	2.54
Chemical:	NITRATE (AS N)	Report units:	MG/L
Dlr:	0.4		
Sample date:	24-MAY-16	Finding:	647.
Chemical:	SPECIFIC CONDUCTANCE	Report units:	US
Dlr:	0.		
Sample date:	24-MAY-16	Finding:	7.8
Chemical:	PH, LABORATORY	Report units:	Not Reported
Dlr:	0.		
Sample date:	24-MAY-16	Finding:	172.
Chemical:	ALKALINITY (TOTAL) AS CACO3	Report units:	MG/L
Dlr:	0.		
Sample date:	24-MAY-16	Finding:	210.
Chemical:	BICARBONATE ALKALINITY	Report units:	MG/L
Dlr:	0.		
Sample date:	24-MAY-16	Finding:	2.73
Chemical:	NITRATE (AS N)	Report units:	MG/L
Dlr:	0.4		
Sample date:	24-MAY-16	Finding:	255.
Chemical:	HARDNESS (TOTAL) AS CACO3	Report units:	MG/L
Dlr:	0.		
Sample date:	24-MAY-16	Finding:	79.3
Chemical:	CALCIUM	Report units:	MG/L
Dlr:	0.		
Sample date:	24-MAY-16	Finding:	13.8
Chemical:	MAGNESIUM	Report units:	MG/L
Dlr:	0.		
Sample date:	24-MAY-16	Finding:	37.5
Chemical:	SODIUM	Report units:	MG/L
Dlr:	0.		
Sample date:	24-MAY-16	Finding:	2.6
Chemical:	POTASSIUM	Report units:	MG/L
Dlr:	0.		
Sample date:	24-MAY-16	Finding:	45.3
Chemical:	CHLORIDE	Report units:	MG/L
Dlr:	0.		
Sample date:	24-MAY-16	Finding:	78.4
Chemical:	SULFATE	Report units:	MG/L
Dlr:	0.5		
Sample date:	24-MAY-16	Finding:	0.45
Chemical:	FLUORIDE (F) (NATURAL-SOURCE)	Report units:	MG/L

Dlr:	0.1		
Sample date:	24-MAY-16	Finding:	2.1
Chemical:	CHROMIUM, HEXAVALENT	Report units:	UG/L
Dlr:	1.		
Sample date:	24-MAY-16	Finding:	412.
Chemical:	TOTAL DISSOLVED SOLIDS	Report units:	MG/L
Dlr:	0.		
Sample date:	24-MAY-16	Finding:	0.11
Chemical:	BROMIDE	Report units:	MG/L
Dlr:	0.		
Sample date:	24-MAY-16	Finding:	2.73
Chemical:	NITRATE + NITRITE (AS N)	Report units:	MG/L
Dlr:	0.4		
Sample date:	19-MAY-15	Finding:	2810.
Chemical:	NITRATE + NITRITE (AS N)	Report units:	MG/L
Dlr:	0.4		
Sample date:	20-MAY-14	Finding:	2.1
Chemical:	CHROMIUM, HEXAVALENT	Report units:	UG/L
Dlr:	1.		
Sample date:	18-FEB-14	Finding:	4.55
Chemical:	URANIUM (PCI/L)	Report units:	PCI/L
Dlr:	1.		
Sample date:	18-FEB-14	Finding:	1.11
Chemical:	GROSS ALPHA MDA95	Report units:	PCI/L
Dlr:	0.		
Sample date:	18-FEB-14	Finding:	0.3
Chemical:	URANIUM MDA95	Report units:	PCI/L
Dlr:	0.		
Sample date:	18-FEB-14	Finding:	0.253
Chemical:	RADIUM 228 MDA95	Report units:	PCI/L
Dlr:	0.		
Sample date:	18-FEB-14	Finding:	0.121
Chemical:	RA-226 FOR CWS OR TOTAL RA FOR NTNC BY 903.0		
Report units:	PCI/L	Dlr:	0.
Sample date:	18-FEB-14	Finding:	0.237
Chemical:	RA-226 OR TOTAL RA BY 903.0 C.E.	Report units:	PCI/L
Dlr:	0.		
Sample date:	18-FEB-14	Finding:	0.322
Chemical:	RADIUM, TOTAL, MDA95-NTNC ONLY, BY 903.0		
Report units:	PCI/L	Dlr:	0.
Sample date:	18-FEB-14	Finding:	0.462
Chemical:	RADIUM 228 COUNTING ERROR	Report units:	PCI/L
Dlr:	0.		
Sample date:	18-FEB-14	Finding:	2.8e-002
Chemical:	RADIUM 228	Report units:	PCI/L
Dlr:	1.		

Sample date:	18-FEB-14	Finding:	1.74
Chemical:	GROSS ALPHA COUNTING ERROR	Report units:	PCI/L
Dlr:	0.		
Sample date:	18-FEB-14	Finding:	5.15
Chemical:	GROSS ALPHA	Report units:	PCI/L
Dlr:	3.		
Sample date:	18-FEB-14	Finding:	2880.
Chemical:	NITRATE + NITRITE (AS N)	Report units:	MG/L
Dlr:	0.4		
Sample date:	18-FEB-14	Finding:	408.
Chemical:	TOTAL DISSOLVED SOLIDS	Report units:	MG/L
Dlr:	0.		
Sample date:	18-FEB-14	Finding:	0.47
Chemical:	FLUORIDE (F) (NATURAL-SOURCE)	Report units:	MG/L
Dlr:	0.1		
Sample date:	18-FEB-14	Finding:	58.1
Chemical:	SULFATE	Report units:	MG/L
Dlr:	0.5		
Sample date:	18-FEB-14	Finding:	27.8
Chemical:	CHLORIDE	Report units:	MG/L
Dlr:	0.		
Sample date:	18-FEB-14	Finding:	2.3
Chemical:	POTASSIUM	Report units:	MG/L
Dlr:	0.		
Sample date:	18-FEB-14	Finding:	34.3
Chemical:	SODIUM	Report units:	MG/L
Dlr:	0.		
Sample date:	18-FEB-14	Finding:	13.
Chemical:	MAGNESIUM	Report units:	MG/L
Dlr:	0.		
Sample date:	18-FEB-14	Finding:	74.
Chemical:	CALCIUM	Report units:	MG/L
Dlr:	0.		
Sample date:	18-FEB-14	Finding:	239.
Chemical:	HARDNESS (TOTAL) AS CACO3	Report units:	MG/L
Dlr:	0.		
Sample date:	18-FEB-14	Finding:	211.
Chemical:	BICARBONATE ALKALINITY	Report units:	MG/L
Dlr:	0.		
Sample date:	18-FEB-14	Finding:	173.
Chemical:	ALKALINITY (TOTAL) AS CACO3	Report units:	MG/L
Dlr:	0.		
Sample date:	18-FEB-14	Finding:	7.9
Chemical:	PH, LABORATORY	Report units:	Not Reported
Dlr:	0.		
Sample date:	18-FEB-14	Finding:	633.
Chemical:	SPECIFIC CONDUCTANCE	Report units:	US

Dlr:	0.		
Sample date:	18-FEB-14	Finding:	1.41
Chemical:	URANIUM COUNTING ERROR	Report units:	PCI/L
Dlr:	0.		
Sample date:	19-FEB-13	Finding:	9.3
Chemical:	NITRATE (AS NO3)	Report units:	MG/L
Dlr:	2.		
Sample date:	19-FEB-13	Finding:	2110.
Chemical:	NITRATE + NITRITE (AS N)	Report units:	MG/L
Dlr:	0.4		
Sample date:	22-MAY-12	Finding:	2.2
Chemical:	CHROMIUM, HEXAVALENT	Report units:	UG/L
Dlr:	1.		
Sample date:	16-FEB-12	Finding:	2980.
Chemical:	NITRATE + NITRITE (AS N)	Report units:	MG/L
Dlr:	0.4		

88
West
1/2 - 1 Mile
Lower

CA WELLS **CAEDF0000100282**

Well ID:	T0605901899-MW-15	Well Type:	MONITORING
Source:	EDF	Other Name:	MW-15
GAMA PFAS Testing:	Not Reported		
Groundwater Quality Data:	https://gamagroundwater.waterboards.ca.gov/gama/gamamap/public/GamaDataDisplay.asp?dataset=EDF&samp_date=&global_id=T0605901899&assigned_name=MW-15&store_num=		
GeoTracker Data:	https://geotracker.waterboards.ca.gov/profile_report.asp?cmd=MWEDFResults&global_id=T0605901899&assigned_name=MW-15		

89
South
1/2 - 1 Mile
Lower

CA WELLS **6259**

Seq:	6259	Prim sta c:	05S/10W-21B04 S
Frds no:	3010069008	County:	30
District:	08	User id:	TEE
System no:	3010069	Water type:	G
Source nam:	WELL 08	Station ty:	WELL/AMBNT/MUN/INTAKE/SUPPLY
Latitude:	334400.0	Longitude:	1175530.0
Precision:	5	Status:	AU
Comment 1:	Not Reported	Comment 2:	Not Reported
Comment 3:	Not Reported	Comment 4:	Not Reported
Comment 5:	Not Reported	Comment 6:	Not Reported
Comment 7:	Not Reported		
System no:	3010069	System nam:	City Of Fountain Valley
Hqname:	Not Reported	Address:	18420 WARD STREET
City:	FOUNTAIN VALLEY	State:	Not Reported
Zip:	92708	Zip ext:	Not Reported
Pop serv:	53690	Connection:	16804
Area serve:	FOUNTAIN VALLEY		

Sample date:	10-JAN-18	Finding:	1.34
Chemical:	NITRATE + NITRITE (AS N)	Report units:	MG/L
Dlr:	0.4		
Sample date:	10-JAN-18	Finding:	1.33
Chemical:	NITRATE (AS N)	Report units:	MG/L
Dlr:	0.4		
Sample date:	18-APR-17	Finding:	1.08
Chemical:	NITRATE + NITRITE (AS N)	Report units:	MG/L
Dlr:	0.4		
Sample date:	18-APR-17	Finding:	1.07
Chemical:	NITRATE (AS N)	Report units:	MG/L
Dlr:	0.4		
Sample date:	13-JUL-16	Finding:	0.46
Chemical:	FLUORIDE (F) (NATURAL-SOURCE)	Report units:	MG/L
Dlr:	0.1		
Sample date:	06-APR-16	Finding:	1.33
Chemical:	NITRATE + NITRITE (AS N)	Report units:	MG/L
Dlr:	0.4		
Sample date:	06-APR-16	Finding:	1.33
Chemical:	NITRATE (AS N)	Report units:	MG/L
Dlr:	0.4		
Sample date:	12-JAN-16	Finding:	535.
Chemical:	SPECIFIC CONDUCTANCE	Report units:	US
Dlr:	0.		
Sample date:	12-JAN-16	Finding:	7.8
Chemical:	PH, LABORATORY	Report units:	Not Reported
Dlr:	0.		
Sample date:	12-JAN-16	Finding:	175.
Chemical:	ALKALINITY (TOTAL) AS CACO3	Report units:	MG/L
Dlr:	0.		
Sample date:	12-JAN-16	Finding:	214.
Chemical:	BICARBONATE ALKALINITY	Report units:	MG/L
Dlr:	0.		
Sample date:	12-JAN-16	Finding:	190.
Chemical:	HARDNESS (TOTAL) AS CACO3	Report units:	MG/L
Dlr:	0.		
Sample date:	12-JAN-16	Finding:	56.9
Chemical:	CALCIUM	Report units:	MG/L
Dlr:	0.		
Sample date:	12-JAN-16	Finding:	11.6
Chemical:	MAGNESIUM	Report units:	MG/L
Dlr:	0.		
Sample date:	12-JAN-16	Finding:	34.6
Chemical:	SODIUM	Report units:	MG/L
Dlr:	0.		
Sample date:	12-JAN-16	Finding:	1.5
Chemical:	POTASSIUM	Report units:	MG/L

Dlr:	0.		
Sample date:	12-JAN-16	Finding:	26.7
Chemical:	CHLORIDE	Report units:	MG/L
Dlr:	0.		
Sample date:	12-JAN-16	Finding:	58.9
Chemical:	SULFATE	Report units:	MG/L
Dlr:	0.5		
Sample date:	12-JAN-16	Finding:	0.37
Chemical:	FLUORIDE (F) (NATURAL-SOURCE)	Report units:	MG/L
Dlr:	0.1		
Sample date:	12-JAN-16	Finding:	2.4
Chemical:	CHROMIUM, HEXAVALENT	Report units:	UG/L
Dlr:	1.		
Sample date:	12-JAN-16	Finding:	320.
Chemical:	TOTAL DISSOLVED SOLIDS	Report units:	MG/L
Dlr:	0.		
Sample date:	12-JAN-16	Finding:	1.34
Chemical:	NITRATE + NITRITE (AS N)	Report units:	MG/L
Dlr:	0.4		
Sample date:	07-APR-15	Finding:	1190.
Chemical:	NITRATE + NITRITE (AS N)	Report units:	MG/L
Dlr:	0.4		
Sample date:	07-APR-15	Finding:	5.28
Chemical:	NITRATE (AS NO3)	Report units:	MG/L
Dlr:	2.		
Sample date:	14-JAN-15	Finding:	1280.
Chemical:	NITRATE + NITRITE (AS N)	Report units:	MG/L
Dlr:	0.4		
Sample date:	14-JAN-15	Finding:	5.7
Chemical:	NITRATE (AS NO3)	Report units:	MG/L
Dlr:	2.		
Sample date:	06-OCT-14	Finding:	0.606
Chemical:	URANIUM COUNTING ERROR	Report units:	PCI/L
Dlr:	0.		
Sample date:	06-OCT-14	Finding:	0.27
Chemical:	RA-226 OR TOTAL RA BY 903.0 C.E.	Report units:	PCI/L
Dlr:	0.		
Sample date:	06-OCT-14	Finding:	1.1
Chemical:	GROSS ALPHA COUNTING ERROR	Report units:	PCI/L
Dlr:	0.		
Sample date:	06-OCT-14	Finding:	0.567
Chemical:	RADIUM 228 COUNTING ERROR	Report units:	PCI/L
Dlr:	0.		
Sample date:	06-OCT-14	Finding:	1.15
Chemical:	URANIUM (PCI/L)	Report units:	PCI/L
Dlr:	1.		

Sample date:	06-OCT-14	Finding:	0.418
Chemical:	RADIUM, TOTAL, MDA95-NTNC ONLY, BY 903.0		
Report units:	PCI/L	Dlr:	0.
Sample date:	06-OCT-14	Finding:	1.11
Chemical:	GROSS ALPHA MDA95	Report units:	PCI/L
Dlr:	0.		
Sample date:	06-OCT-14	Finding:	0.3
Chemical:	URANIUM MDA95	Report units:	PCI/L
Dlr:	0.		
Sample date:	06-OCT-14	Finding:	0.253
Chemical:	RADIUM 228 MDA95	Report units:	PCI/L
Dlr:	0.		
Sample date:	06-OCT-14	Finding:	0.195
Chemical:	RA-226 FOR CWS OR TOTAL RA FOR NTNC BY 903.0		
Report units:	PCI/L	Dlr:	0.
Sample date:	15-JAN-14	Finding:	1440.
Chemical:	NITRATE + NITRITE (AS N)	Report units:	MG/L
Dlr:	0.4		
Sample date:	15-JAN-14	Finding:	6.4
Chemical:	NITRATE (AS NO3)	Report units:	MG/L
Dlr:	2.		
Sample date:	15-JUL-13	Finding:	0.91
Chemical:	GROSS ALPHA COUNTING ERROR	Report units:	PCI/L
Dlr:	0.		
Sample date:	15-JUL-13	Finding:	0.48
Chemical:	STRONTIUM - 90 MDA95	Report units:	PCI/L
Dlr:	0.		
Sample date:	15-JUL-13	Finding:	1.18
Chemical:	GROSS BETA MDA95	Report units:	PCI/L
Dlr:	0.		
Sample date:	15-JUL-13	Finding:	0.69
Chemical:	RADIUM 228 MDA95	Report units:	PCI/L
Dlr:	0.		
Sample date:	15-JUL-13	Finding:	1.79
Chemical:	RADIUM 226 MDA95	Report units:	PCI/L
Dlr:	0.		
Sample date:	15-JUL-13	Finding:	2.e-002
Chemical:	URANIUM MDA95	Report units:	PCI/L
Dlr:	0.		
Sample date:	15-JUL-13	Finding:	0.15
Chemical:	GROSS ALPHA MDA95	Report units:	PCI/L
Dlr:	0.		
Sample date:	15-JUL-13	Finding:	0.7
Chemical:	URANIUM COUNTING ERROR	Report units:	PCI/L
Dlr:	0.		
Sample date:	15-JUL-13	Finding:	2.37
Chemical:	URANIUM (PCI/L)	Report units:	PCI/L

Dlr:	1.		
Sample date:	15-JUL-13	Finding:	5.e-002
Chemical:	STRONTIUM - 90 COUNTING ERROR	Report units:	PCI/L
Dlr:	0.		
Sample date:	15-JUL-13	Finding:	1.
Chemical:	RADIUM 228 COUNTING ERROR	Report units:	PCI/L
Dlr:	0.		
Sample date:	15-JUL-13	Finding:	1.3
Chemical:	RADIUM 226 COUNTING ERROR	Report units:	PCI/L
Dlr:	0.		
Sample date:	15-JUL-13	Finding:	1.65
Chemical:	RADIUM 226	Report units:	PCI/L
Dlr:	1.		
Sample date:	15-JUL-13	Finding:	358.
Chemical:	TRITIUM COUNTING ERROR	Report units:	PCI/L
Dlr:	0.		
Sample date:	15-JUL-13	Finding:	889.
Chemical:	TRITIUM	Report units:	PCI/L
Dlr:	1000.		
Sample date:	15-JUL-13	Finding:	3.11
Chemical:	GROSS ALPHA	Report units:	PCI/L
Dlr:	3.		
Sample date:	15-JUL-13	Finding:	438.
Chemical:	TRITIUM MDA95	Report units:	PCI/L
Dlr:	0.		
Sample date:	15-JUL-13	Finding:	1.63
Chemical:	GROSS BETA COUNTING ERROR	Report units:	PCI/L
Dlr:	0.		
Sample date:	08-APR-13	Finding:	0.57
Chemical:	URANIUM COUNTING ERROR	Report units:	PCI/L
Dlr:	0.		
Sample date:	08-APR-13	Finding:	2.4e-002
Chemical:	RADIUM 226	Report units:	PCI/L
Dlr:	1.		
Sample date:	08-APR-13	Finding:	211.
Chemical:	TRITIUM COUNTING ERROR	Report units:	PCI/L
Dlr:	0.		
Sample date:	08-APR-13	Finding:	96.9
Chemical:	TRITIUM	Report units:	PCI/L
Dlr:	1000.		
Sample date:	08-APR-13	Finding:	1.82
Chemical:	GROSS BETA COUNTING ERROR	Report units:	PCI/L
Dlr:	0.		
Sample date:	08-APR-13	Finding:	1.05
Chemical:	GROSS ALPHA COUNTING ERROR	Report units:	PCI/L
Dlr:	0.		

Sample date:	08-APR-13	Finding:	0.36
Chemical:	STRONTIUM - 90 COUNTING ERROR	Report units:	PCI/L
Dlr:	0.		
Sample date:	08-APR-13	Finding:	0.25
Chemical:	COMBINED RA 226 + RA 228 COUNTING ERROR		
Report units:	PCI/L	Dlr:	0.
Sample date:	08-APR-13	Finding:	0.138
Chemical:	COMBINED RA 226 + RA 228	Report units:	PCI/L
Dlr:	0.		
Sample date:	08-APR-13	Finding:	0.24
Chemical:	RADIUM 228 COUNTING ERROR	Report units:	PCI/L
Dlr:	0.		
Sample date:	08-APR-13	Finding:	7.1e-002
Chemical:	RADIUM 226 COUNTING ERROR	Report units:	PCI/L
Dlr:	0.		
Sample date:	08-APR-13	Finding:	2.42
Chemical:	URANIUM (PCI/L)	Report units:	PCI/L
Dlr:	1.		
Sample date:	15-JAN-13	Finding:	0.275
Chemical:	COMBINED RA 226 + RA 228	Report units:	PCI/L
Dlr:	0.		
Sample date:	15-JAN-13	Finding:	0.313
Chemical:	COMBINED RA 226 + RA 228 COUNTING ERROR		
Report units:	PCI/L	Dlr:	0.
Sample date:	15-JAN-13	Finding:	0.82
Chemical:	STRONTIUM - 90 COUNTING ERROR	Report units:	PCI/L
Dlr:	0.		
Sample date:	15-JAN-13	Finding:	565.
Chemical:	SPECIFIC CONDUCTANCE	Report units:	US
Dlr:	0.		
Sample date:	15-JAN-13	Finding:	8.
Chemical:	PH, LABORATORY	Report units:	Not Reported
Dlr:	0.		
Sample date:	15-JAN-13	Finding:	183.
Chemical:	ALKALINITY (TOTAL) AS CACO3	Report units:	MG/L
Dlr:	0.		
Sample date:	15-JAN-13	Finding:	223.
Chemical:	BICARBONATE ALKALINITY	Report units:	MG/L
Dlr:	0.		
Sample date:	15-JAN-13	Finding:	0.78
Chemical:	TOTAL ORGANIC CARBON (TOC)	Report units:	MG/L
Dlr:	0.3		
Sample date:	15-JAN-13	Finding:	203.
Chemical:	HARDNESS (TOTAL) AS CACO3	Report units:	MG/L
Dlr:	0.		
Sample date:	15-JAN-13	Finding:	60.7
Chemical:	CALCIUM	Report units:	MG/L

Dlr:	0.		
Sample date:	15-JAN-13	Finding:	12.5
Chemical:	MAGNESIUM	Report units:	MG/L
Dlr:	0.		
Sample date:	15-JAN-13	Finding:	36.1
Chemical:	SODIUM	Report units:	MG/L
Dlr:	0.		
Sample date:	15-JAN-13	Finding:	1.6
Chemical:	POTASSIUM	Report units:	MG/L
Dlr:	0.		
Sample date:	15-JAN-13	Finding:	27.9
Chemical:	CHLORIDE	Report units:	MG/L
Dlr:	0.		
Sample date:	15-JAN-13	Finding:	59.9
Chemical:	SULFATE	Report units:	MG/L
Dlr:	0.5		
Sample date:	15-JAN-13	Finding:	0.37
Chemical:	FLUORIDE (F) (NATURAL-SOURCE)	Report units:	MG/L
Dlr:	0.1		
Sample date:	15-JAN-13	Finding:	2.9
Chemical:	CHROMIUM, HEXAVALENT	Report units:	UG/L
Dlr:	1.		
Sample date:	15-JAN-13	Finding:	3.2
Chemical:	VANADIUM	Report units:	UG/L
Dlr:	3.		
Sample date:	15-JAN-13	Finding:	344.
Chemical:	TOTAL DISSOLVED SOLIDS	Report units:	MG/L
Dlr:	0.		
Sample date:	15-JAN-13	Finding:	6.7
Chemical:	NITRATE (AS NO3)	Report units:	MG/L
Dlr:	2.		
Sample date:	15-JAN-13	Finding:	1520.
Chemical:	NITRATE + NITRITE (AS N)	Report units:	MG/L
Dlr:	0.4		
Sample date:	15-JAN-13	Finding:	0.98
Chemical:	GROSS ALPHA COUNTING ERROR	Report units:	PCI/L
Dlr:	0.		
Sample date:	15-JAN-13	Finding:	1.64
Chemical:	GROSS BETA COUNTING ERROR	Report units:	PCI/L
Dlr:	0.		
Sample date:	15-JAN-13	Finding:	219.
Chemical:	TRITIUM	Report units:	PCI/L
Dlr:	1000.		
Sample date:	15-JAN-13	Finding:	212.
Chemical:	TRITIUM COUNTING ERROR	Report units:	PCI/L
Dlr:	0.		

Sample date:	15-JAN-13	Finding:	2.13
Chemical:	URANIUM (PCI/L)	Report units:	PCI/L
Dlr:	1.		
Sample date:	15-JAN-13	Finding:	0.51
Chemical:	URANIUM COUNTING ERROR	Report units:	PCI/L
Dlr:	0.		
Sample date:	15-JAN-13	Finding:	0.14
Chemical:	RADIUM 226 COUNTING ERROR	Report units:	PCI/L
Dlr:	0.		
Sample date:	15-JAN-13	Finding:	0.28
Chemical:	RADIUM 228 COUNTING ERROR	Report units:	PCI/L
Dlr:	0.		
Sample date:	09-OCT-12	Finding:	2.3
Chemical:	URANIUM (PCI/L)	Report units:	PCI/L
Dlr:	1.		
Sample date:	09-OCT-12	Finding:	0.56
Chemical:	URANIUM COUNTING ERROR	Report units:	PCI/L
Dlr:	0.		
Sample date:	09-OCT-12	Finding:	1.23
Chemical:	GROSS BETA COUNTING ERROR	Report units:	PCI/L
Dlr:	0.		
Sample date:	09-OCT-12	Finding:	1.08
Chemical:	GROSS ALPHA COUNTING ERROR	Report units:	PCI/L
Dlr:	0.		
Sample date:	09-OCT-12	Finding:	1520.
Chemical:	NITRATE + NITRITE (AS N)	Report units:	MG/L
Dlr:	0.4		
Sample date:	09-OCT-12	Finding:	6.7
Chemical:	NITRATE (AS NO3)	Report units:	MG/L
Dlr:	2.		
Sample date:	09-OCT-12	Finding:	332.
Chemical:	TOTAL DISSOLVED SOLIDS	Report units:	MG/L
Dlr:	0.		
Sample date:	09-OCT-12	Finding:	2.7
Chemical:	CHROMIUM, HEXAVALENT	Report units:	UG/L
Dlr:	1.		
Sample date:	09-OCT-12	Finding:	0.39
Chemical:	FLUORIDE (F) (NATURAL-SOURCE)	Report units:	MG/L
Dlr:	0.1		
Sample date:	09-OCT-12	Finding:	61.
Chemical:	SULFATE	Report units:	MG/L
Dlr:	0.5		
Sample date:	09-OCT-12	Finding:	28.4
Chemical:	CHLORIDE	Report units:	MG/L
Dlr:	0.		
Sample date:	09-OCT-12	Finding:	1.7
Chemical:	POTASSIUM	Report units:	MG/L

Dlr:	0.		
Sample date:	09-OCT-12	Finding:	36.8
Chemical:	SODIUM	Report units:	MG/L
Dlr:	0.		
Sample date:	09-OCT-12	Finding:	12.4
Chemical:	MAGNESIUM	Report units:	MG/L
Dlr:	0.		
Sample date:	09-OCT-12	Finding:	59.2
Chemical:	CALCIUM	Report units:	MG/L
Dlr:	0.		
Sample date:	09-OCT-12	Finding:	199.
Chemical:	HARDNESS (TOTAL) AS CACO3	Report units:	MG/L
Dlr:	0.		
Sample date:	09-OCT-12	Finding:	221.
Chemical:	BICARBONATE ALKALINITY	Report units:	MG/L
Dlr:	0.		
Sample date:	09-OCT-12	Finding:	181.
Chemical:	ALKALINITY (TOTAL) AS CACO3	Report units:	MG/L
Dlr:	0.		
Sample date:	09-OCT-12	Finding:	8.
Chemical:	PH, LABORATORY	Report units:	Not Reported
Dlr:	0.		
Sample date:	09-OCT-12	Finding:	546.
Chemical:	SPECIFIC CONDUCTANCE	Report units:	US
Dlr:	0.		
Sample date:	09-OCT-12	Finding:	0.53
Chemical:	STRONTIUM - 90 COUNTING ERROR	Report units:	PCI/L
Dlr:	0.		
Sample date:	09-OCT-12	Finding:	0.276
Chemical:	COMBINED RA 226 + RA 228 COUNTING ERROR		
Report units:	PCI/L	Dlr:	0.
Sample date:	09-OCT-12	Finding:	0.273
Chemical:	COMBINED RA 226 + RA 228	Report units:	PCI/L
Dlr:	0.		
Sample date:	09-OCT-12	Finding:	0.26
Chemical:	RADIUM 228 COUNTING ERROR	Report units:	PCI/L
Dlr:	0.		
Sample date:	09-OCT-12	Finding:	8.8e-002
Chemical:	RADIUM 226 COUNTING ERROR	Report units:	PCI/L
Dlr:	0.		
Sample date:	09-OCT-12	Finding:	4.6e-002
Chemical:	RADIUM 226	Report units:	PCI/L
Dlr:	1.		
Sample date:	09-OCT-12	Finding:	210.
Chemical:	TRITIUM COUNTING ERROR	Report units:	PCI/L
Dlr:	0.		

Sample date:	18-JUL-12	Finding:	0.53
Chemical:	URANIUM COUNTING ERROR	Report units:	PCI/L
Dlr:	0.		
Sample date:	18-JUL-12	Finding:	2.16
Chemical:	URANIUM (PCI/L)	Report units:	PCI/L
Dlr:	1.		
Sample date:	18-JUL-12	Finding:	210.
Chemical:	TRITIUM COUNTING ERROR	Report units:	PCI/L
Dlr:	0.		
Sample date:	18-JUL-12	Finding:	1.52
Chemical:	GROSS BETA COUNTING ERROR	Report units:	PCI/L
Dlr:	0.		
Sample date:	18-JUL-12	Finding:	0.91
Chemical:	GROSS ALPHA COUNTING ERROR	Report units:	PCI/L
Dlr:	0.		
Sample date:	18-JUL-12	Finding:	1450.
Chemical:	NITRATE + NITRITE (AS N)	Report units:	MG/L
Dlr:	0.4		
Sample date:	18-JUL-12	Finding:	6.41
Chemical:	NITRATE (AS NO3)	Report units:	MG/L
Dlr:	2.		
Sample date:	18-JUL-12	Finding:	342.
Chemical:	TOTAL DISSOLVED SOLIDS	Report units:	MG/L
Dlr:	0.		
Sample date:	18-JUL-12	Finding:	2.7
Chemical:	CHROMIUM, HEXAVALENT	Report units:	UG/L
Dlr:	1.		
Sample date:	18-JUL-12	Finding:	0.39
Chemical:	FLUORIDE (F) (NATURAL-SOURCE)	Report units:	MG/L
Dlr:	0.1		
Sample date:	18-JUL-12	Finding:	58.9
Chemical:	SULFATE	Report units:	MG/L
Dlr:	0.5		
Sample date:	18-JUL-12	Finding:	27.6
Chemical:	CHLORIDE	Report units:	MG/L
Dlr:	0.		
Sample date:	18-JUL-12	Finding:	1.9
Chemical:	POTASSIUM	Report units:	MG/L
Dlr:	0.		
Sample date:	18-JUL-12	Finding:	40.2
Chemical:	SODIUM	Report units:	MG/L
Dlr:	0.		
Sample date:	18-JUL-12	Finding:	13.1
Chemical:	MAGNESIUM	Report units:	MG/L
Dlr:	0.		
Sample date:	18-JUL-12	Finding:	64.8
Chemical:	CALCIUM	Report units:	MG/L

Dlr:	0.		
Sample date:	18-JUL-12	Finding:	216.
Chemical:	HARDNESS (TOTAL) AS CACO3	Report units:	MG/L
Dlr:	0.		
Sample date:	18-JUL-12	Finding:	218.
Chemical:	BICARBONATE ALKALINITY	Report units:	MG/L
Dlr:	0.		
Sample date:	18-JUL-12	Finding:	179.
Chemical:	ALKALINITY (TOTAL) AS CACO3	Report units:	MG/L
Dlr:	0.		
Sample date:	18-JUL-12	Finding:	8.1
Chemical:	PH, LABORATORY	Report units:	Not Reported
Dlr:	0.		
Sample date:	18-JUL-12	Finding:	546.
Chemical:	SPECIFIC CONDUCTANCE	Report units:	US
Dlr:	0.		
Sample date:	18-JUL-12	Finding:	0.42
Chemical:	STRONTIUM - 90 COUNTING ERROR	Report units:	PCI/L
Dlr:	0.		
Sample date:	18-JUL-12	Finding:	0.22
Chemical:	COMBINED RA 226 + RA 228 COUNTING ERROR		
Report units:	PCI/L	Dlr:	0.
Sample date:	18-JUL-12	Finding:	0.31
Chemical:	COMBINED RA 226 + RA 228	Report units:	PCI/L
Dlr:	0.		
Sample date:	18-JUL-12	Finding:	0.18
Chemical:	RADIUM 228 COUNTING ERROR	Report units:	PCI/L
Dlr:	0.		
Sample date:	18-JUL-12	Finding:	0.12
Chemical:	RADIUM 226 COUNTING ERROR	Report units:	PCI/L
Dlr:	0.		
Sample date:	08-MAY-12	Finding:	8.5e-002
Chemical:	RADIUM 226	Report units:	PCI/L
Dlr:	1.		
Sample date:	08-MAY-12	Finding:	8.1e-002
Chemical:	RADIUM 226 COUNTING ERROR	Report units:	PCI/L
Dlr:	0.		
Sample date:	08-MAY-12	Finding:	0.25
Chemical:	RADIUM 228 COUNTING ERROR	Report units:	PCI/L
Dlr:	0.		
Sample date:	08-MAY-12	Finding:	0.214
Chemical:	COMBINED RA 226 + RA 228	Report units:	PCI/L
Dlr:	0.		
Sample date:	08-MAY-12	Finding:	0.264
Chemical:	COMBINED RA 226 + RA 228 COUNTING ERROR		
Report units:	PCI/L	Dlr:	0.

Sample date:	08-MAY-12	Finding:	0.39
Chemical:	STRONTIUM - 90 COUNTING ERROR	Report units:	PCI/L
Dlr:	0.		
Sample date:	08-MAY-12	Finding:	3.
Chemical:	COLOR	Report units:	UNITS
Dlr:	0.		
Sample date:	08-MAY-12	Finding:	559.
Chemical:	SPECIFIC CONDUCTANCE	Report units:	US
Dlr:	0.		
Sample date:	08-MAY-12	Finding:	8.
Chemical:	PH, LABORATORY	Report units:	Not Reported
Dlr:	0.		
Sample date:	08-MAY-12	Finding:	177.
Chemical:	ALKALINITY (TOTAL) AS CACO3	Report units:	MG/L
Dlr:	0.		
Sample date:	08-MAY-12	Finding:	177.
Chemical:	BICARBONATE ALKALINITY	Report units:	MG/L
Dlr:	0.		
Sample date:	08-MAY-12	Finding:	215.
Chemical:	HARDNESS (TOTAL) AS CACO3	Report units:	MG/L
Dlr:	0.		
Sample date:	08-MAY-12	Finding:	64.5
Chemical:	CALCIUM	Report units:	MG/L
Dlr:	0.		
Sample date:	08-MAY-12	Finding:	13.
Chemical:	MAGNESIUM	Report units:	MG/L
Dlr:	0.		
Sample date:	08-MAY-12	Finding:	38.5
Chemical:	SODIUM	Report units:	MG/L
Dlr:	0.		
Sample date:	08-MAY-12	Finding:	1.8
Chemical:	POTASSIUM	Report units:	MG/L
Dlr:	0.		
Sample date:	08-MAY-12	Finding:	30.5
Chemical:	CHLORIDE	Report units:	MG/L
Dlr:	0.		
Sample date:	08-MAY-12	Finding:	63.2
Chemical:	SULFATE	Report units:	MG/L
Dlr:	0.5		
Sample date:	08-MAY-12	Finding:	0.38
Chemical:	FLUORIDE (F) (NATURAL-SOURCE)	Report units:	MG/L
Dlr:	0.1		
Sample date:	08-MAY-12	Finding:	2.8
Chemical:	CHROMIUM, HEXAVALENT	Report units:	UG/L
Dlr:	1.		
Sample date:	08-MAY-12	Finding:	4.1
Chemical:	VANADIUM	Report units:	UG/L

Dlr:	3.		
Sample date:	08-MAY-12	Finding:	336.
Chemical:	TOTAL DISSOLVED SOLIDS	Report units:	MG/L
Dlr:	0.		
Sample date:	08-MAY-12	Finding:	7.66
Chemical:	NITRATE (AS NO3)	Report units:	MG/L
Dlr:	2.		
Sample date:	08-MAY-12	Finding:	1730.
Chemical:	NITRATE + NITRITE (AS N)	Report units:	MG/L
Dlr:	0.4		
Sample date:	08-MAY-12	Finding:	1.08
Chemical:	GROSS ALPHA COUNTING ERROR	Report units:	PCI/L
Dlr:	0.		
Sample date:	08-MAY-12	Finding:	1.84
Chemical:	GROSS BETA COUNTING ERROR	Report units:	PCI/L
Dlr:	0.		
Sample date:	08-MAY-12	Finding:	181.
Chemical:	TRITIUM	Report units:	PCI/L
Dlr:	1000.		
Sample date:	08-MAY-12	Finding:	206.
Chemical:	TRITIUM COUNTING ERROR	Report units:	PCI/L
Dlr:	0.		
Sample date:	08-MAY-12	Finding:	1.89
Chemical:	URANIUM (PCI/L)	Report units:	PCI/L
Dlr:	1.		
Sample date:	08-MAY-12	Finding:	0.6
Chemical:	URANIUM COUNTING ERROR	Report units:	PCI/L
Dlr:	0.		
Sample date:	16-JAN-12	Finding:	0.56
Chemical:	URANIUM COUNTING ERROR	Report units:	PCI/L
Dlr:	0.		
Sample date:	16-JAN-12	Finding:	0.3
Chemical:	RADIUM 228 COUNTING ERROR	Report units:	PCI/L
Dlr:	0.		
Sample date:	16-JAN-12	Finding:	0.336
Chemical:	COMBINED RA 226 + RA 228	Report units:	PCI/L
Dlr:	0.		
Sample date:	16-JAN-12	Finding:	0.33
Chemical:	COMBINED RA 226 + RA 228 COUNTING ERROR		
Report units:	PCI/L	Dlr:	0.
Sample date:	16-JAN-12	Finding:	0.46
Chemical:	STRONTIUM - 90 COUNTING ERROR	Report units:	PCI/L
Dlr:	0.		
Sample date:	16-JAN-12	Finding:	551.
Chemical:	SPECIFIC CONDUCTANCE	Report units:	US
Dlr:	0.		

Sample date:	16-JAN-12	Finding:	8.
Chemical:	PH, LABORATORY	Report units:	Not Reported
Dlr:	0.		
Sample date:	16-JAN-12	Finding:	173.
Chemical:	ALKALINITY (TOTAL) AS CACO3	Report units:	MG/L
Dlr:	0.		
Sample date:	16-JAN-12	Finding:	173.
Chemical:	BICARBONATE ALKALINITY	Report units:	MG/L
Dlr:	0.		
Sample date:	16-JAN-12	Finding:	208.
Chemical:	HARDNESS (TOTAL) AS CACO3	Report units:	MG/L
Dlr:	0.		
Sample date:	16-JAN-12	Finding:	62.2
Chemical:	CALCIUM	Report units:	MG/L
Dlr:	0.		
Sample date:	16-JAN-12	Finding:	12.9
Chemical:	MAGNESIUM	Report units:	MG/L
Dlr:	0.		
Sample date:	16-JAN-12	Finding:	41.6
Chemical:	SODIUM	Report units:	MG/L
Dlr:	0.		
Sample date:	16-JAN-12	Finding:	1.6
Chemical:	POTASSIUM	Report units:	MG/L
Dlr:	0.		
Sample date:	16-JAN-12	Finding:	28.2
Chemical:	CHLORIDE	Report units:	MG/L
Dlr:	0.		
Sample date:	16-JAN-12	Finding:	60.3
Chemical:	SULFATE	Report units:	MG/L
Dlr:	0.5		
Sample date:	16-JAN-12	Finding:	0.38
Chemical:	FLUORIDE (F) (NATURAL-SOURCE)	Report units:	MG/L
Dlr:	0.1		
Sample date:	16-JAN-12	Finding:	2.7
Chemical:	CHROMIUM, HEXAVALENT	Report units:	UG/L
Dlr:	1.		
Sample date:	16-JAN-12	Finding:	337.
Chemical:	TOTAL DISSOLVED SOLIDS	Report units:	MG/L
Dlr:	0.		
Sample date:	16-JAN-12	Finding:	6.8
Chemical:	NITRATE (AS NO3)	Report units:	MG/L
Dlr:	2.		
Sample date:	16-JAN-12	Finding:	1530.
Chemical:	NITRATE + NITRITE (AS N)	Report units:	MG/L
Dlr:	0.4		
Sample date:	16-JAN-12	Finding:	0.92
Chemical:	GROSS ALPHA COUNTING ERROR	Report units:	PCI/L

Dlr:	0.		
Sample date:	16-JAN-12	Finding:	1.96
Chemical:	GROSS BETA COUNTING ERROR	Report units:	PCI/L
Dlr:	0.		
Sample date:	16-JAN-12	Finding:	205.
Chemical:	TRITIUM COUNTING ERROR	Report units:	PCI/L
Dlr:	0.		
Sample date:	16-JAN-12	Finding:	2.42
Chemical:	URANIUM (PCI/L)	Report units:	PCI/L
Dlr:	1.		
Sample date:	16-JAN-12	Finding:	0.13
Chemical:	RADIUM 226 COUNTING ERROR	Report units:	PCI/L
Dlr:	0.		

90
WNW **CA WELLS** **CADDW2000014010**
1/2 - 1 Mile
Higher

GAMA:

Well ID:	CA3000662_001_001	Well Type:	MUNICIPAL
Source:	DDW	Other Names:	3000662-001
GAMA Pfas testing:	Not Reported		
Groundwater Quality Data:	https://gamagroundwater.waterboards.ca.gov/gama/gamamap/public/GamaDataDisplay.asp?dataset=DHS&samp_date=&global_id=&assigned_name=CA3000662_001_001&store_num=		
GeoTracker Data:	Not Reported		

91
ENE **CA WELLS** **CADWR9000005303**
1/2 - 1 Mile
Higher

State Well #:	05S10W10P002S	Station ID:	37816
Well Name:	Not Reported	Basin Name:	Coastal Plain Of Orange County
Well Use:	Unknown	Well Type:	Unknown
Well Depth:	0	Well Completion Rpt #:	Not Reported

O92
North **CA WELLS** **CAUSGSN00005360**
1/2 - 1 Mile
Higher

Well ID:	USGS-334520117553801	Well Type:	UNK
Source:	United States Geological Survey		
Other Name:	USGS-334520117553801	GAMA PFAS Testing:	Not Reported
Groundwater Quality Data:	https://gamagroundwater.waterboards.ca.gov/gama/gamamap/public/GamaDataDisplay.asp?dataset=USGSNEW&samp_date=&global_id=&assigned_name=USGS-334520117553801&store_num=		
GeoTracker Data:	Not Reported		

Map ID
Direction
Distance
Elevation

	Database	EDR ID Number
93 **SW** **1/2 - 1 Mile** **Lower**	**CA WELLS**	**CADWR9000005247**

State Well #:	05S10W16M000S	Station ID:	25313
Well Name:	Not Reported	Basin Name:	Coastal Plain Of Orange County
Well Use:	Unknown	Well Type:	Unknown
Well Depth:	0	Well Completion Rpt #:	Not Reported

	Database	EDR ID Number
P94 **NW** **1/2 - 1 Mile** **Higher**	**CA WELLS**	**CAEDF0000067895**

Well ID:	T0605901574-MW-2	Well Type:	MONITORING
Source:	EDF	Other Name:	MW-2
GAMA PFAS Testing:	Not Reported		
Groundwater Quality Data:	https://gamagroundwater.waterboards.ca.gov/gama/gamamap/public/GamaDataDisplay.asp?dataset=EDF&samp_date=&global_id=T0605901574&assigned_name=MW-2&store_num=		
GeoTracker Data:	https://geotracker.waterboards.ca.gov/profile_report.asp?cmd=MWEDFResults&global_id=T0605901574&assigned_name=MW-2		

	Database	EDR ID Number
O95 **North** **1/2 - 1 Mile** **Higher**	**FED USGS**	**USGS40000137905**

Organization ID:	USGS-CA		
Organization Name:	USGS California Water Science Center		
Monitor Location:	005S010W09G001S	Type:	Well
Description:	Not Reported	HUC:	18070201
Drainage Area:	Not Reported	Drainage Area Units:	Not Reported
Contrib Drainage Area:	Not Reported	Contrib Drainage Area Unts:	Not Reported
Aquifer:	California Coastal Basin aquifers		
Formation Type:	Not Reported	Aquifer Type:	Not Reported
Construction Date:	Not Reported	Well Depth:	Not Reported
Well Depth Units:	Not Reported	Well Hole Depth:	Not Reported
Well Hole Depth Units:	Not Reported		

	Database	EDR ID Number
P96 **NW** **1/2 - 1 Mile** **Higher**	**CA WELLS**	**CAEDF0000062072**

Well ID:	T0605901574-MW-4	Well Type:	MONITORING
Source:	EDF	Other Name:	MW-4
GAMA PFAS Testing:	Not Reported		
Groundwater Quality Data:	https://gamagroundwater.waterboards.ca.gov/gama/gamamap/public/GamaDataDisplay.asp?dataset=EDF&samp_date=&global_id=T0605901574&assigned_name=MW-4&store_num=		
GeoTracker Data:	https://geotracker.waterboards.ca.gov/profile_report.asp?cmd=MWEDFResults&global_id=T0605901574&assigned_name=MW-4		

GEOCHECK® - PHYSICAL SETTING SOURCE MAP FINDINGS

Map ID
Direction
Distance
Elevation

Database | EDR ID Number

P97
NW
1/2 - 1 Mile
Higher

AQUIFLOW **37860**

Site ID:	083002134T
Groundwater Flow:	E
Shallow Water Depth:	Not Reported
Deep Water Depth:	Not Reported
Average Water Depth:	10
Date:	12/14/1987

P98
NW
1/2 - 1 Mile
Higher

CA WELLS **CAEDF0000040646**

Well ID:	T0605901574-MW-5	Well Type:	MONITORING
Source:	EDF	Other Name:	MW-5
GAMA PFAS Testing:	Not Reported		
Groundwater Quality Data:	https://gamagroundwater.waterboards.ca.gov/gama/gamamap/public/GamaDataDisplay.asp?dataset=EDF&samp_date=&global_id=T0605901574&assigned_name=MW-5&store_num=		
GeoTracker Data:	https://geotracker.waterboards.ca.gov/profile_report.asp?cmd=MWEDFResults&global_id=T0605901574&assigned_name=MW-5		

P99
NW
1/2 - 1 Mile
Higher

CA WELLS **CAEDF0000087513**

Well ID:	T0605901574-MW-1	Well Type:	MONITORING
Source:	EDF	Other Name:	MW-1
GAMA PFAS Testing:	Not Reported		
Groundwater Quality Data:	https://gamagroundwater.waterboards.ca.gov/gama/gamamap/public/GamaDataDisplay.asp?dataset=EDF&samp_date=&global_id=T0605901574&assigned_name=MW-1&store_num=		
GeoTracker Data:	https://geotracker.waterboards.ca.gov/profile_report.asp?cmd=MWEDFResults&global_id=T0605901574&assigned_name=MW-1		

P100
NW
1/2 - 1 Mile
Higher

CA WELLS **CAEDF0000089734**

Well ID:	T0605901574-MW-3	Well Type:	MONITORING
Source:	EDF	Other Name:	MW-3
GAMA PFAS Testing:	Not Reported		
Groundwater Quality Data:	https://gamagroundwater.waterboards.ca.gov/gama/gamamap/public/GamaDataDisplay.asp?dataset=EDF&samp_date=&global_id=T0605901574&assigned_name=MW-3&store_num=		
GeoTracker Data:	https://geotracker.waterboards.ca.gov/profile_report.asp?cmd=MWEDFResults&global_id=T0605901574&assigned_name=MW-3		

Map ID
Direction
Distance
Elevation | Database | EDR ID Number

101
SE
1/2 - 1 Mile
Lower

CA WELLS **CALLNL000001014**

Well ID:	100671	Well Type:	MUNICIPAL
Source:	Lawrence Livermore National Laboratory		
Other Name:	05S/10W-16B03 S	GAMA PFAS Testing:	Not Reported
Groundwater Quality Data:	Not Reported		
GeoTracker Data:	Not Reported		

Chemical:	Krypton	Results:	.0000000836461
Units:	cm3STP/g	Date:	05/07/2001
Chemical:	Helium-3/Helium-4	Results:	.0000013985
Units:	atom ratio	Date:	05/07/2001
Chemical:	Tritium (Hydrogen 3)	Results:	0
Units:	pCi/L	Date:	10/31/2001
Chemical:	Neon	Results:	.000000289889
Units:	cm3STP/g	Date:	05/07/2001
Chemical:	Helium-4	Results:	.0000000691203
Units:	cm3STP/g	Date:	05/07/2001
Chemical:	Argon	Results:	.000399465
Units:	cm3STP/g	Date:	05/07/2001
Chemical:	Xenon	Results:	.000000011095
Units:	cm3STP/g	Date:	05/07/2001

Q102
SSW
1/2 - 1 Mile
Lower

CA WELLS **CADDW2000003480**

GAMA:

Well ID:	CA3010069_007_007	Well Type:	MUNICIPAL
Source:	DDW	Other Names:	3010069-007
GAMA Pfas testing:	Not Reported		
Groundwater Quality Data:	https://gamagroundwater.waterboards.ca.gov/gama/gamamap/public/GamaDataDisplay.asp?dataset=DHS&samp_date=&global_id=&assigned_name=CA3010069_007_007&store_num=		
GeoTracker Data:	Not Reported		

GEOCHECK® - PHYSICAL SETTING SOURCE MAP FINDINGS

Map ID
Direction
Distance
Elevation | Database | EDR ID Number

Q103
SSW
1/2 - 1 Mile
Lower

CA WELLS **6249**

Seq:	6249	Prim sta c:	05S/10W-16N01 S
Frds no:	3010038020	County:	30
District:	08	User id:	TEE
System no:	3010038	Water type:	G
Source nam:	WELL 19 - DESTROYED	Station ty:	WELL/AMBNT/MUN/INTAKE/SUPPLY
Latitude:	334400.0	Longitude:	1175600.0
Precision:	8	Status:	DS
Comment 1:	Not Reported	Comment 2:	Not Reported
Comment 3:	Not Reported	Comment 4:	Not Reported
Comment 5:	Not Reported	Comment 6:	Not Reported
Comment 7:	Not Reported		
System no:	3010038	System nam:	City Of Santa Ana
Hqname:	Not Reported	Address:	220 S. DAISY AVE., BLDG. A
City:	SANTA ANA	State:	CA
Zip:	92703	Zip ext:	Not Reported
Pop serv:	293700	Connection:	43613
Area serve:	CITY OF SANTA ANA		

Q104
SSW
1/2 - 1 Mile
Lower

CA WELLS **6247**

Seq:	6247	Prim sta c:	05S/10W-16M02 S
Frds no:	3010062030	County:	30
District:	08	User id:	TEE
System no:	3010062	Water type:	G
Source nam:	WELL 071 - DESTROYED	Station ty:	WELL/AMBNT/MUN/INTAKE/SUPPLY
Latitude:	334400.0	Longitude:	1175600.0
Precision:	8	Status:	DS
Comment 1:	Not Reported	Comment 2:	Not Reported
Comment 3:	Not Reported	Comment 4:	Not Reported
Comment 5:	Not Reported	Comment 6:	Not Reported
Comment 7:	Not Reported		
System no:	3010062	System nam:	City Of Garden Grove
Hqname:	GARDEN GROVE WATER DEPT	Address:	13802 NEWHOPE
City:	GARDEN GROVE	State:	CA
Zip:	92642	Zip ext:	Not Reported
Pop serv:	151807	Connection:	33251
Area serve:	GARDEN GROVE		
Sample date:	31-JAN-18	Finding:	1.34
Chemical:	NITRATE + NITRITE (AS N)	Report units:	MG/L
Dlr:	0.4		
Sample date:	31-JAN-18	Finding:	1.34
Chemical:	NITRATE (AS N)	Report units:	MG/L
Dlr:	0.4		
Sample date:	27-APR-16	Finding:	602.
Chemical:	SPECIFIC CONDUCTANCE	Report units:	US
Dlr:	0.		

Sample date:	27-APR-16	Finding:	7.9
Chemical:	PH, LABORATORY	Report units:	Not Reported
Dlr:	0.		
Sample date:	27-APR-16	Finding:	172.
Chemical:	ALKALINITY (TOTAL) AS CACO3	Report units:	MG/L
Dlr:	0.		
Sample date:	27-APR-16	Finding:	172.
Chemical:	BICARBONATE ALKALINITY	Report units:	MG/L
Dlr:	0.		
Sample date:	27-APR-16	Finding:	1.3
Chemical:	NITRATE (AS N)	Report units:	MG/L
Dlr:	0.4		
Sample date:	27-APR-16	Finding:	229.
Chemical:	HARDNESS (TOTAL) AS CACO3	Report units:	MG/L
Dlr:	0.		
Sample date:	27-APR-16	Finding:	72.
Chemical:	CALCIUM	Report units:	MG/L
Dlr:	0.		
Sample date:	27-APR-16	Finding:	12.1
Chemical:	MAGNESIUM	Report units:	MG/L
Dlr:	0.		
Sample date:	27-APR-16	Finding:	37.7
Chemical:	SODIUM	Report units:	MG/L
Dlr:	0.		
Sample date:	27-APR-16	Finding:	3.2
Chemical:	POTASSIUM	Report units:	MG/L
Dlr:	0.		
Sample date:	27-APR-16	Finding:	38.3
Chemical:	CHLORIDE	Report units:	MG/L
Dlr:	0.		
Sample date:	27-APR-16	Finding:	73.4
Chemical:	SULFATE	Report units:	MG/L
Dlr:	0.5		
Sample date:	27-APR-16	Finding:	4.1
Chemical:	VANADIUM	Report units:	UG/L
Dlr:	3.		
Sample date:	27-APR-16	Finding:	364.
Chemical:	TOTAL DISSOLVED SOLIDS	Report units:	MG/L
Dlr:	0.		
Sample date:	27-APR-16	Finding:	0.1
Chemical:	BROMIDE	Report units:	MG/L
Dlr:	0.		
Sample date:	27-APR-16	Finding:	1.3
Chemical:	NITRATE + NITRITE (AS N)	Report units:	MG/L
Dlr:	0.4		
Sample date:	27-APR-16	Finding:	601.
Chemical:	SPECIFIC CONDUCTANCE	Report units:	US

Dlr:	0.		
Sample date:	27-APR-16	Finding:	7.9
Chemical:	PH, LABORATORY	Report units:	Not Reported
Dlr:	0.		
Sample date:	27-APR-16	Finding:	174.
Chemical:	ALKALINITY (TOTAL) AS CACO3	Report units:	MG/L
Dlr:	0.		
Sample date:	27-APR-16	Finding:	174.
Chemical:	BICARBONATE ALKALINITY	Report units:	MG/L
Dlr:	0.		
Sample date:	27-APR-16	Finding:	1.33
Chemical:	NITRATE (AS N)	Report units:	MG/L
Dlr:	0.4		
Sample date:	27-APR-16	Finding:	231.
Chemical:	HARDNESS (TOTAL) AS CACO3	Report units:	MG/L
Dlr:	0.		
Sample date:	27-APR-16	Finding:	72.3
Chemical:	CALCIUM	Report units:	MG/L
Dlr:	0.		
Sample date:	27-APR-16	Finding:	12.2
Chemical:	MAGNESIUM	Report units:	MG/L
Dlr:	0.		
Sample date:	27-APR-16	Finding:	37.9
Chemical:	SODIUM	Report units:	MG/L
Dlr:	0.		
Sample date:	27-APR-16	Finding:	3.2
Chemical:	POTASSIUM	Report units:	MG/L
Dlr:	0.		
Sample date:	27-APR-16	Finding:	38.4
Chemical:	CHLORIDE	Report units:	MG/L
Dlr:	0.		
Sample date:	27-APR-16	Finding:	73.5
Chemical:	SULFATE	Report units:	MG/L
Dlr:	0.5		
Sample date:	27-APR-16	Finding:	4.1
Chemical:	VANADIUM	Report units:	UG/L
Dlr:	3.		
Sample date:	27-APR-16	Finding:	360.
Chemical:	TOTAL DISSOLVED SOLIDS	Report units:	MG/L
Dlr:	0.		
Sample date:	27-APR-16	Finding:	0.1
Chemical:	BROMIDE	Report units:	MG/L
Dlr:	0.		
Sample date:	27-APR-16	Finding:	1.33
Chemical:	NITRATE + NITRITE (AS N)	Report units:	MG/L
Dlr:	0.4		

Sample date:	06-JAN-16	Finding:	1.36
Chemical:	NITRATE + NITRITE (AS N)	Report units:	MG/L
Dlr:	0.4		
Sample date:	06-JAN-16	Finding:	404.
Chemical:	TOTAL DISSOLVED SOLIDS	Report units:	MG/L
Dlr:	0.		
Sample date:	06-JAN-16	Finding:	0.12
Chemical:	BROMIDE	Report units:	MG/L
Dlr:	0.		
Sample date:	06-JAN-16	Finding:	590.
Chemical:	SPECIFIC CONDUCTANCE	Report units:	US
Dlr:	0.		
Sample date:	06-JAN-16	Finding:	8.
Chemical:	PH, LABORATORY	Report units:	Not Reported
Dlr:	0.		
Sample date:	06-JAN-16	Finding:	172.
Chemical:	ALKALINITY (TOTAL) AS CACO3	Report units:	MG/L
Dlr:	0.		
Sample date:	06-JAN-16	Finding:	210.
Chemical:	BICARBONATE ALKALINITY	Report units:	MG/L
Dlr:	0.		
Sample date:	06-JAN-16	Finding:	214.
Chemical:	HARDNESS (TOTAL) AS CACO3	Report units:	MG/L
Dlr:	0.		
Sample date:	06-JAN-16	Finding:	67.
Chemical:	CALCIUM	Report units:	MG/L
Dlr:	0.		
Sample date:	06-JAN-16	Finding:	11.3
Chemical:	MAGNESIUM	Report units:	MG/L
Dlr:	0.		
Sample date:	06-JAN-16	Finding:	36.9
Chemical:	SODIUM	Report units:	MG/L
Dlr:	0.		
Sample date:	06-JAN-16	Finding:	3.2
Chemical:	POTASSIUM	Report units:	MG/L
Dlr:	0.		
Sample date:	06-JAN-16	Finding:	39.
Chemical:	CHLORIDE	Report units:	MG/L
Dlr:	0.		
Sample date:	06-JAN-16	Finding:	73.8
Chemical:	SULFATE	Report units:	MG/L
Dlr:	0.5		
Sample date:	06-JAN-16	Finding:	0.48
Chemical:	FLUORIDE (F) (NATURAL-SOURCE)	Report units:	MG/L
Dlr:	0.1		
Sample date:	06-JAN-16	Finding:	1.8
Chemical:	CHROMIUM, HEXAVALENT	Report units:	UG/L

Dlr:	1.		
Sample date:	06-JAN-16	Finding:	4.3
Chemical:	VANADIUM	Report units:	UG/L
Dlr:	3.		

Q105
SSW
1/2 - 1 Mile
Lower

CA WELLS 6246

Seq:	6246	Prim sta c:	05S/10W-16L01 S
Frds no:	3010062037	County:	30
District:	08	User id:	TEE
System no:	3010062	Water type:	G
Source nam:	WELL 105 - DESTROYED	Station ty:	WELL/AMBNT/MUN/INTAKE/SUPPLY
Latitude:	334400.0	Longitude:	1175600.0
Precision:	8	Status:	DS
Comment 1:	Not Reported	Comment 2:	Not Reported
Comment 3:	Not Reported	Comment 4:	Not Reported
Comment 5:	Not Reported	Comment 6:	Not Reported
Comment 7:	Not Reported		
System no:	3010062	System nam:	City Of Garden Grove
Hqname:	GARDEN GROVE WATER DEPT	Address:	13802 NEWHOPE
City:	GARDEN GROVE	State:	CA
Zip:	92642	Zip ext:	Not Reported
Pop serv:	151807	Connection:	33251
Area serve:	GARDEN GROVE		

Q106
SSW
1/2 - 1 Mile
Lower

CA WELLS 6255

Seq:	6255	Prim sta c:	05S/10W-20A07 S
Frds no:	3010069007	County:	30
District:	08	User id:	TEE
System no:	3010069	Water type:	G
Source nam:	WELL 07	Station ty:	WELL/AMBNT/MUN/INTAKE/SUPPLY
Latitude:	334400.0	Longitude:	1175600.0
Precision:	5	Status:	AU
Comment 1:	Not Reported	Comment 2:	Not Reported
Comment 3:	Not Reported	Comment 4:	Not Reported
Comment 5:	Not Reported	Comment 6:	Not Reported
Comment 7:	Not Reported		
System no:	3010069	System nam:	City Of Fountain Valley
Hqname:	Not Reported	Address:	18420 WARD STREET
City:	FOUNTAIN VALLEY	State:	Not Reported
Zip:	92708	Zip ext:	Not Reported
Pop serv:	53690	Connection:	16804
Area serve:	FOUNTAIN VALLEY		

GEOCHECK® - PHYSICAL SETTING SOURCE MAP FINDINGS

Map ID
Direction
Distance
Elevation | Database | EDR ID Number

Q107
SSW
1/2 - 1 Mile
Lower

CA WELLS **6252**

Seq:	6252	Prim sta c:	05S/10W-17Q01 S
Frds no:	3010069002	County:	30
District:	08	User id:	TEE
System no:	3010069	Water type:	G
Source nam:	WELL 02 - DESTROYED	Station ty:	WELL/AMBNT/MUN/INTAKE/SUPPLY
Latitude:	334400.0	Longitude:	1175600.0
Precision:	8	Status:	DS
Comment 1:	Not Reported	Comment 2:	Not Reported
Comment 3:	Not Reported	Comment 4:	Not Reported
Comment 5:	Not Reported	Comment 6:	Not Reported
Comment 7:	Not Reported		
System no:	3010069	System nam:	City Of Fountain Valley
Hqname:	Not Reported	Address:	18420 WARD STREET
City:	FOUNTAIN VALLEY	State:	Not Reported
Zip:	92708	Zip ext:	Not Reported
Pop serv:	53690	Connection:	16804
Area serve:	FOUNTAIN VALLEY		

Q108
SSW
1/2 - 1 Mile
Lower

CA WELLS **6250**

Seq:	6250	Prim sta c:	05S/10W-16P01 S
Frds no:	3010062033	County:	30
District:	08	User id:	TEE
System no:	3010062	Water type:	G
Source nam:	WELL 084 - DESTROYED	Station ty:	WELL/AMBNT/MUN/INTAKE/SUPPLY
Latitude:	334400.0	Longitude:	1175600.0
Precision:	8	Status:	DS
Comment 1:	Not Reported	Comment 2:	Not Reported
Comment 3:	Not Reported	Comment 4:	Not Reported
Comment 5:	Not Reported	Comment 6:	Not Reported
Comment 7:	Not Reported		
System no:	3010062	System nam:	City Of Garden Grove
Hqname:	GARDEN GROVE WATER DEPT	Address:	13802 NEWHOPE
City:	GARDEN GROVE	State:	CA
Zip:	92642	Zip ext:	Not Reported
Pop serv:	151807	Connection:	33251
Area serve:	GARDEN GROVE		

R109
ENE
1/2 - 1 Mile
Higher

CA WELLS **CADWR9000005299**

State Well #:	05S10W10P001S	Station ID:	7254
Well Name:	Not Reported	Basin Name:	Coastal Plain Of Orange County
Well Use:	Unknown	Well Type:	Unknown
Well Depth:	0	Well Completion Rpt #:	Not Reported

GEOCHECK® - PHYSICAL SETTING SOURCE MAP FINDINGS

Map ID
Direction
Distance
Elevation | Database | EDR ID Number

110
WNW
1/2 - 1 Mile
Lower

CA WELLS **CADWR9000005319**

State Well #:	05S10W08J001S	Station ID:	25154
Well Name:	Not Reported	Basin Name:	Coastal Plain Of Orange County
Well Use:	Unknown	Well Type:	Unknown
Well Depth:	0	Well Completion Rpt #:	Not Reported

S111
South
1/2 - 1 Mile
Lower

CA WELLS **CADWR9000005219**

State Well #:	05S10W16P001S	Station ID:	25314
Well Name:	Not Reported	Basin Name:	Coastal Plain Of Orange County
Well Use:	Unknown	Well Type:	Unknown
Well Depth:	0	Well Completion Rpt #:	Not Reported

R112
ENE
1/2 - 1 Mile
Higher

FED USGS **USGS40000137838**

Organization ID:	USGS-CA		
Organization Name:	USGS California Water Science Center		
Monitor Location:	005S010W10P001S	Type:	Well
Description:	Not Reported	HUC:	18070203
Drainage Area:	Not Reported	Drainage Area Units:	Not Reported
Contrib Drainage Area:	Not Reported	Contrib Drainage Area Unts:	Not Reported
Aquifer:	California Coastal Basin aquifers		
Formation Type:	Not Reported	Aquifer Type:	Not Reported
Construction Date:	Not Reported	Well Depth:	Not Reported
Well Depth Units:	Not Reported	Well Hole Depth:	172
Well Hole Depth Units:	ft		

Ground water levels,Number of Measurements:	445	Level reading date:	1986-08-29
Feet below surface:	45.40	Feet to sea level:	Not Reported
Note:	Not Reported		

Level reading date:	1986-05-07	Feet below surface:	42.30
Feet to sea level:	Not Reported	Note:	Not Reported

Level reading date:	1986-02-20	Feet below surface:	42.04
Feet to sea level:	Not Reported	Note:	Not Reported

Level reading date:	1985-11-06	Feet below surface:	44.57
Feet to sea level:	Not Reported	Note:	Not Reported

Level reading date:	1985-08-16	Feet below surface:	43.62
Feet to sea level:	Not Reported	Note:	Not Reported

Level reading date:	1985-05-09	Feet below surface:	40.21
Feet to sea level:	Not Reported	Note:	Not Reported

Level reading date:	1985-02-15	Feet below surface:	39.56
Feet to sea level:	Not Reported	Note:	Not Reported
Level reading date:	1984-10-31	Feet below surface:	42.10
Feet to sea level:	Not Reported	Note:	Not Reported
Level reading date:	1984-08-14	Feet below surface:	41.39
Feet to sea level:	Not Reported	Note:	The site had been pumped recently.
Level reading date:	1984-05-11	Feet below surface:	38.14
Feet to sea level:	Not Reported	Note:	Not Reported
Level reading date:	1984-02-07	Feet below surface:	36.49
Feet to sea level:	Not Reported	Note:	Not Reported
Level reading date:	1983-11-07	Feet below surface:	41.32
Feet to sea level:	Not Reported	Note:	Not Reported
Level reading date:	1983-08-11	Feet below surface:	45.28
Feet to sea level:	Not Reported	Note:	Not Reported
Level reading date:	1983-05-12	Feet below surface:	45.29
Feet to sea level:	Not Reported	Note:	Not Reported
Level reading date:	1983-02-10	Feet below surface:	46.97
Feet to sea level:	Not Reported	Note:	Not Reported
Level reading date:	1982-11-05	Feet below surface:	49.67
Feet to sea level:	Not Reported	Note:	Not Reported
Level reading date:	1982-08-06	Feet below surface:	52.50
Feet to sea level:	Not Reported	Note:	Not Reported
Level reading date:	1982-05-07	Feet below surface:	49.07
Feet to sea level:	Not Reported	Note:	Not Reported
Level reading date:	1982-01-29	Feet below surface:	47.68
Feet to sea level:	Not Reported	Note:	Not Reported
Level reading date:	1981-11-06	Feet below surface:	51.65
Feet to sea level:	Not Reported	Note:	Not Reported
Level reading date:	1981-07-31	Feet below surface:	52.85
Feet to sea level:	Not Reported	Note:	Not Reported
Level reading date:	1981-05-13	Feet below surface:	50.13
Feet to sea level:	Not Reported	Note:	Not Reported
Level reading date:	1981-02-09	Feet below surface:	50.78
Feet to sea level:	Not Reported	Note:	Not Reported
Level reading date:	1980-11-03	Feet below surface:	54.71
Feet to sea level:	Not Reported	Note:	Not Reported
Level reading date:	1980-08-27	Feet below surface:	57.46
Feet to sea level:	Not Reported	Note:	Not Reported
Level reading date:	1980-06-18	Feet below surface:	57.22
Feet to sea level:	Not Reported	Note:	Not Reported
Level reading date:	1980-02-07	Feet below surface:	58.31
Feet to sea level:	Not Reported	Note:	Not Reported

Level reading date:	1979-11-07	Feet below surface:	60.76
Feet to sea level:	Not Reported	Note:	Not Reported
Level reading date:	1979-08-02	Feet below surface:	64.72
Feet to sea level:	Not Reported	Note:	Not Reported
Level reading date:	1979-05-02	Feet below surface:	63.60
Feet to sea level:	Not Reported	Note:	Not Reported
Level reading date:	1979-02-01	Feet below surface:	63.60
Feet to sea level:	Not Reported	Note:	Not Reported
Level reading date:	1978-10-26	Feet below surface:	69.96
Feet to sea level:	Not Reported	Note:	Not Reported
Level reading date:	1978-10-17	Feet below surface:	71.11
Feet to sea level:	Not Reported	Note:	The site had been pumped recently.
Level reading date:	1977-10-26	Feet below surface:	76.57
Feet to sea level:	Not Reported	Note:	Not Reported
Level reading date:	1977-03-08	Feet below surface:	73.21
Feet to sea level:	Not Reported	Note:	Not Reported
Level reading date:	1977-01-12	Feet below surface:	67.40
Feet to sea level:	Not Reported	Note:	Not Reported
Level reading date:	1976-10-29	Feet below surface:	74.90
Feet to sea level:	Not Reported	Note:	Not Reported
Level reading date:	1976-05-11	Feet below surface:	74.10
Feet to sea level:	Not Reported	Note:	Not Reported
Level reading date:	1975-11-04	Feet below surface:	70.30
Feet to sea level:	Not Reported	Note:	Not Reported
Level reading date:	1975-07-08	Feet below surface:	66.20
Feet to sea level:	Not Reported	Note:	Not Reported
Level reading date:	1975-05-05	Feet below surface:	71.70
Feet to sea level:	Not Reported	Note:	Not Reported
Level reading date:	1975-03-14	Feet below surface:	74.00
Feet to sea level:	Not Reported	Note:	Not Reported
Level reading date:	1975-01-09	Feet below surface:	68.40
Feet to sea level:	Not Reported	Note:	Not Reported
Level reading date:	1974-10-23	Feet below surface:	70.50
Feet to sea level:	Not Reported	Note:	Not Reported
Level reading date:	1974-05-06	Feet below surface:	65.00
Feet to sea level:	Not Reported	Note:	Not Reported
Level reading date:	1974-03-21	Feet below surface:	70.40
Feet to sea level:	Not Reported	Note:	Not Reported
Level reading date:	1974-01-31	Feet below surface:	70.10
Feet to sea level:	Not Reported	Note:	Not Reported
Level reading date:	1973-11-05	Feet below surface:	67.40
Feet to sea level:	Not Reported	Note:	Not Reported

Level reading date:	1973-09-13	Feet below surface:	67.40
Feet to sea level:	Not Reported	Note:	Not Reported
Level reading date:	1973-07-10	Feet below surface:	66.20
Feet to sea level:	Not Reported	Note:	Not Reported
Level reading date:	1973-05-11	Feet below surface:	65.50
Feet to sea level:	Not Reported	Note:	Not Reported
Level reading date:	1973-03-13	Feet below surface:	56.80
Feet to sea level:	Not Reported	Note:	Not Reported
Level reading date:	1972-01-11	Feet below surface:	56.40
Feet to sea level:	Not Reported	Note:	Not Reported
Level reading date:	1971-09-02	Feet below surface:	61.0
Feet to sea level:	Not Reported	Note:	Not Reported
Level reading date:	1971-07-16	Feet below surface:	63.2
Feet to sea level:	Not Reported	Note:	Not Reported
Level reading date:	1971-06-17	Feet below surface:	55.8
Feet to sea level:	Not Reported	Note:	Not Reported
Level reading date:	1971-05-06	Feet below surface:	52.5
Feet to sea level:	Not Reported	Note:	Not Reported
Level reading date:	1971-04-16	Feet below surface:	49.1
Feet to sea level:	Not Reported	Note:	Not Reported
Level reading date:	1971-03-08	Feet below surface:	46.6
Feet to sea level:	Not Reported	Note:	Not Reported
Level reading date:	1970-12-16	Feet below surface:	46.1
Feet to sea level:	Not Reported	Note:	Not Reported
Level reading date:	1970-11-05	Feet below surface:	52.9
Feet to sea level:	Not Reported	Note:	Not Reported
Level reading date:	1970-10-08	Feet below surface:	56.6
Feet to sea level:	Not Reported	Note:	Not Reported
Level reading date:	1970-09-11	Feet below surface:	58.3
Feet to sea level:	Not Reported	Note:	Not Reported
Level reading date:	1970-08-12	Feet below surface:	56.4
Feet to sea level:	Not Reported	Note:	Not Reported
Level reading date:	1970-06-04	Feet below surface:	49.7
Feet to sea level:	Not Reported	Note:	Not Reported
Level reading date:	1970-05-05	Feet below surface:	49.5
Feet to sea level:	Not Reported	Note:	Not Reported
Level reading date:	1970-04-03	Feet below surface:	47.2
Feet to sea level:	Not Reported	Note:	Not Reported
Level reading date:	1970-02-16	Feet below surface:	43.5
Feet to sea level:	Not Reported	Note:	Not Reported
Level reading date:	1969-10-08	Feet below surface:	51.8
Feet to sea level:	Not Reported	Note:	Not Reported

Level reading date:	1969-07-07	Feet below surface:	51.0
Feet to sea level:	Not Reported	Note:	Not Reported
Level reading date:	1969-06-12	Feet below surface:	50.5
Feet to sea level:	Not Reported	Note:	Not Reported
Level reading date:	1969-05-07	Feet below surface:	43.7
Feet to sea level:	Not Reported	Note:	Not Reported
Level reading date:	1969-01-07	Feet below surface:	50.8
Feet to sea level:	Not Reported	Note:	Not Reported
Level reading date:	1968-12-04	Feet below surface:	53.5
Feet to sea level:	Not Reported	Note:	Not Reported
Level reading date:	1968-11-05	Feet below surface:	53.2
Feet to sea level:	Not Reported	Note:	Not Reported
Level reading date:	1968-10-09	Feet below surface:	59.1
Feet to sea level:	Not Reported	Note:	Not Reported
Level reading date:	1968-09-05	Feet below surface:	59.9
Feet to sea level:	Not Reported	Note:	Not Reported
Level reading date:	1968-08-08	Feet below surface:	59.1
Feet to sea level:	Not Reported	Note:	Not Reported
Level reading date:	1968-07-08	Feet below surface:	56.7
Feet to sea level:	Not Reported	Note:	Not Reported
Level reading date:	1968-06-11	Feet below surface:	65.5
Feet to sea level:	Not Reported	Note:	Not Reported
Level reading date:	1968-05-02	Feet below surface:	64.5
Feet to sea level:	Not Reported	Note:	Not Reported
Level reading date:	1968-04-08	Feet below surface:	65.2
Feet to sea level:	Not Reported	Note:	Not Reported
Level reading date:	1968-03-05	Feet below surface:	55.5
Feet to sea level:	Not Reported	Note:	Not Reported
Level reading date:	1968-02-06	Feet below surface:	47.0
Feet to sea level:	Not Reported	Note:	Not Reported
Level reading date:	1968-01-03	Feet below surface:	52.4
Feet to sea level:	Not Reported	Note:	Not Reported
Level reading date:	1967-12-06	Feet below surface:	49.6
Feet to sea level:	Not Reported	Note:	Not Reported
Level reading date:	1967-11-08	Feet below surface:	48.9
Feet to sea level:	Not Reported	Note:	Not Reported
Level reading date:	1967-10-04	Feet below surface:	49.9
Feet to sea level:	Not Reported	Note:	Not Reported
Level reading date:	1967-08-04	Feet below surface:	50.8
Feet to sea level:	Not Reported	Note:	Not Reported
Level reading date:	1967-05-01	Feet below surface:	47.6
Feet to sea level:	Not Reported	Note:	Not Reported

Level reading date:	1967-03-06	Feet below surface:	60.9
Feet to sea level:	Not Reported	Note:	Not Reported
Level reading date:	1967-02-09	Feet below surface:	49.8
Feet to sea level:	Not Reported	Note:	Not Reported
Level reading date:	1967-01-09	Feet below surface:	54.3
Feet to sea level:	Not Reported	Note:	Not Reported
Level reading date:	1966-12-01	Feet below surface:	51.4
Feet to sea level:	Not Reported	Note:	Not Reported
Level reading date:	1966-11-03	Feet below surface:	58.4
Feet to sea level:	Not Reported	Note:	Not Reported
Level reading date:	1966-10-18	Feet below surface:	60.9
Feet to sea level:	Not Reported	Note:	Not Reported
Level reading date:	1966-09-15	Feet below surface:	60.3
Feet to sea level:	Not Reported	Note:	Not Reported
Level reading date:	1966-08-08	Feet below surface:	61.7
Feet to sea level:	Not Reported	Note:	Not Reported
Level reading date:	1966-07-11	Feet below surface:	61.3
Feet to sea level:	Not Reported	Note:	Not Reported
Level reading date:	1966-06-08	Feet below surface:	58.6
Feet to sea level:	Not Reported	Note:	Not Reported
Level reading date:	1966-05-06	Feet below surface:	57.9
Feet to sea level:	Not Reported	Note:	Not Reported
Level reading date:	1966-03-08	Feet below surface:	52.2
Feet to sea level:	Not Reported	Note:	Not Reported
Level reading date:	1966-02-09	Feet below surface:	50.6
Feet to sea level:	Not Reported	Note:	Not Reported
Level reading date:	1966-01-18	Feet below surface:	52.1
Feet to sea level:	Not Reported	Note:	Not Reported
Level reading date:	1965-12-13	Feet below surface:	53.0
Feet to sea level:	Not Reported	Note:	Not Reported
Level reading date:	1965-11-09	Feet below surface:	60.1
Feet to sea level:	Not Reported	Note:	Not Reported
Level reading date:	1965-10-19	Feet below surface:	60.7
Feet to sea level:	Not Reported	Note:	Not Reported
Level reading date:	1965-09-16	Feet below surface:	60.7
Feet to sea level:	Not Reported	Note:	Not Reported
Level reading date:	1965-08-11	Feet below surface:	64.0
Feet to sea level:	Not Reported	Note:	Not Reported
Level reading date:	1965-07-09	Feet below surface:	61.1
Feet to sea level:	Not Reported	Note:	Not Reported
Level reading date:	1965-05-12	Feet below surface:	59.1
Feet to sea level:	Not Reported	Note:	Not Reported

Level reading date:	1965-04-13	Feet below surface:	56.0
Feet to sea level:	Not Reported	Note:	Not Reported
Level reading date:	1965-03-05	Feet below surface:	60.4
Feet to sea level:	Not Reported	Note:	Not Reported
Level reading date:	1965-02-10	Feet below surface:	57.2
Feet to sea level:	Not Reported	Note:	Not Reported
Level reading date:	1965-01-11	Feet below surface:	56.4
Feet to sea level:	Not Reported	Note:	Not Reported
Level reading date:	1964-12-09	Feet below surface:	60.3
Feet to sea level:	Not Reported	Note:	Not Reported
Level reading date:	1964-11-13	Feet below surface:	61.9
Feet to sea level:	Not Reported	Note:	Not Reported
Level reading date:	1964-10-09	Feet below surface:	67.0
Feet to sea level:	Not Reported	Note:	Not Reported
Level reading date:	1964-09-10	Feet below surface:	69.9
Feet to sea level:	Not Reported	Note:	Not Reported
Level reading date:	1964-07-09	Feet below surface:	69.9
Feet to sea level:	Not Reported	Note:	Not Reported
Level reading date:	1964-06-11	Feet below surface:	68.0
Feet to sea level:	Not Reported	Note:	Not Reported
Level reading date:	1964-05-08	Feet below surface:	68.4
Feet to sea level:	Not Reported	Note:	Not Reported
Level reading date:	1964-04-09	Feet below surface:	67.2
Feet to sea level:	Not Reported	Note:	Not Reported
Level reading date:	1964-03-10	Feet below surface:	68.4
Feet to sea level:	Not Reported	Note:	Not Reported
Level reading date:	1964-02-13	Feet below surface:	67.7
Feet to sea level:	Not Reported	Note:	Not Reported
Level reading date:	1964-01-10	Feet below surface:	69.7
Feet to sea level:	Not Reported	Note:	Not Reported
Level reading date:	1963-12-10	Feet below surface:	69.6
Feet to sea level:	Not Reported	Note:	Not Reported
Level reading date:	1963-11-14	Feet below surface:	72.3
Feet to sea level:	Not Reported	Note:	Not Reported
Level reading date:	1963-10-10	Feet below surface:	79.1
Feet to sea level:	Not Reported	Note:	Not Reported
Level reading date:	1963-09-10	Feet below surface:	79.9
Feet to sea level:	Not Reported	Note:	Not Reported
Level reading date:	1963-08-08	Feet below surface:	81.1
Feet to sea level:	Not Reported	Note:	Not Reported
Level reading date:	1963-06-11	Feet below surface:	78.0
Feet to sea level:	Not Reported	Note:	Not Reported

Level reading date:	1963-05-09	Feet below surface:	79.4
Feet to sea level:	Not Reported	Note:	Not Reported
Level reading date:	1963-04-09	Feet below surface:	78.2
Feet to sea level:	Not Reported	Note:	Not Reported
Level reading date:	1963-03-12	Feet below surface:	81.8
Feet to sea level:	Not Reported	Note:	Not Reported
Level reading date:	1963-02-07	Feet below surface:	81.5
Feet to sea level:	Not Reported	Note:	Not Reported
Level reading date:	1963-01-10	Feet below surface:	83.4
Feet to sea level:	Not Reported	Note:	Not Reported
Level reading date:	1962-12-11	Feet below surface:	83.7
Feet to sea level:	Not Reported	Note:	Not Reported
Level reading date:	1962-11-08	Feet below surface:	85.8
Feet to sea level:	Not Reported	Note:	Not Reported
Level reading date:	1962-10-09	Feet below surface:	89.3
Feet to sea level:	Not Reported	Note:	Not Reported
Level reading date:	1962-09-13	Feet below surface:	90.3
Feet to sea level:	Not Reported	Note:	Not Reported
Level reading date:	1962-08-09	Feet below surface:	92.5
Feet to sea level:	Not Reported	Note:	Not Reported
Level reading date:	1962-07-10	Feet below surface:	92.4
Feet to sea level:	Not Reported	Note:	Not Reported
Level reading date:	1962-06-08	Feet below surface:	89.0
Feet to sea level:	Not Reported	Note:	Not Reported
Level reading date:	1962-05-11	Feet below surface:	89.7
Feet to sea level:	Not Reported	Note:	Not Reported
Level reading date:	1962-04-10	Feet below surface:	88.6
Feet to sea level:	Not Reported	Note:	Not Reported
Level reading date:	1962-03-09	Feet below surface:	87.3
Feet to sea level:	Not Reported	Note:	Not Reported
Level reading date:	1962-01-09	Feet below surface:	91.3
Feet to sea level:	Not Reported	Note:	Not Reported
Level reading date:	1961-10-10	Feet below surface:	97.5
Feet to sea level:	Not Reported	Note:	Not Reported
Level reading date:	1961-09-14	Feet below surface:	99.4
Feet to sea level:	Not Reported	Note:	Not Reported
Level reading date:	1961-07-13	Feet below surface:	99.8
Feet to sea level:	Not Reported	Note:	Not Reported
Level reading date:	1961-06-08	Feet below surface:	96.6
Feet to sea level:	Not Reported	Note:	Not Reported
Level reading date:	1961-05-11	Feet below surface:	97.5
Feet to sea level:	Not Reported	Note:	Not Reported

Level reading date:	1961-04-13	Feet below surface:	96.0
Feet to sea level:	Not Reported	Note:	Not Reported
Level reading date:	1961-03-10	Feet below surface:	95.9
Feet to sea level:	Not Reported	Note:	Not Reported
Level reading date:	1961-02-10	Feet below surface:	96.4
Feet to sea level:	Not Reported	Note:	Not Reported
Level reading date:	1961-01-10	Feet below surface:	94.5
Feet to sea level:	Not Reported	Note:	Not Reported
Level reading date:	1960-12-08	Feet below surface:	92.7
Feet to sea level:	Not Reported	Note:	Not Reported
Level reading date:	1960-11-09	Feet below surface:	95.4
Feet to sea level:	Not Reported	Note:	Not Reported
Level reading date:	1960-10-13	Feet below surface:	99.2
Feet to sea level:	Not Reported	Note:	Not Reported
Level reading date:	1960-09-08	Feet below surface:	99.9
Feet to sea level:	Not Reported	Note:	Not Reported
Level reading date:	1960-08-09	Feet below surface:	101.4
Feet to sea level:	Not Reported	Note:	Not Reported
Level reading date:	1960-06-09	Feet below surface:	98.8
Feet to sea level:	Not Reported	Note:	Not Reported
Level reading date:	1960-03-10	Feet below surface:	95.1
Feet to sea level:	Not Reported	Note:	Not Reported
Level reading date:	1960-02-09	Feet below surface:	94.9
Feet to sea level:	Not Reported	Note:	Not Reported
Level reading date:	1960-01-12	Feet below surface:	93.6
Feet to sea level:	Not Reported	Note:	Not Reported
Level reading date:	1959-12-08	Feet below surface:	98.6
Feet to sea level:	Not Reported	Note:	Not Reported
Level reading date:	1959-11-12	Feet below surface:	100.6
Feet to sea level:	Not Reported	Note:	Not Reported
Level reading date:	1959-10-02	Feet below surface:	100.8
Feet to sea level:	Not Reported	Note:	Not Reported
Level reading date:	1959-09-08	Feet below surface:	101.8
Feet to sea level:	Not Reported	Note:	Not Reported
Level reading date:	1959-08-13	Feet below surface:	103.2
Feet to sea level:	Not Reported	Note:	Not Reported
Level reading date:	1959-06-09	Feet below surface:	102.2
Feet to sea level:	Not Reported	Note:	Not Reported
Level reading date:	1959-04-10	Feet below surface:	100.3
Feet to sea level:	Not Reported	Note:	Not Reported
Level reading date:	1959-02-13	Feet below surface:	94.6
Feet to sea level:	Not Reported	Note:	Not Reported

Level reading date:	1959-01-09	Feet below surface:	93.1
Feet to sea level:	Not Reported	Note:	Not Reported
Level reading date:	1958-11-14	Feet below surface:	96.3
Feet to sea level:	Not Reported	Note:	Not Reported
Level reading date:	1958-10-14	Feet below surface:	101.2
Feet to sea level:	Not Reported	Note:	Not Reported
Level reading date:	1958-09-12	Feet below surface:	100.5
Feet to sea level:	Not Reported	Note:	Not Reported
Level reading date:	1958-08-12	Feet below surface:	104.1
Feet to sea level:	Not Reported	Note:	Not Reported
Level reading date:	1958-05-02	Feet below surface:	91.6
Feet to sea level:	Not Reported	Note:	Not Reported
Level reading date:	1958-03-13	Feet below surface:	91.9
Feet to sea level:	Not Reported	Note:	Not Reported
Level reading date:	1958-02-11	Feet below surface:	92.9
Feet to sea level:	Not Reported	Note:	Not Reported
Level reading date:	1958-01-14	Feet below surface:	95.0
Feet to sea level:	Not Reported	Note:	Not Reported
Level reading date:	1957-12-06	Feet below surface:	96.2
Feet to sea level:	Not Reported	Note:	Not Reported
Level reading date:	1957-11-14	Feet below surface:	101.7
Feet to sea level:	Not Reported	Note:	Not Reported
Level reading date:	1957-10-11	Feet below surface:	107.4
Feet to sea level:	Not Reported	Note:	Not Reported
Level reading date:	1957-08-13	Feet below surface:	106.8
Feet to sea level:	Not Reported	Note:	Not Reported
Level reading date:	1957-07-09	Feet below surface:	105.1
Feet to sea level:	Not Reported	Note:	Not Reported
Level reading date:	1957-06-11	Feet below surface:	99.5
Feet to sea level:	Not Reported	Note:	Not Reported
Level reading date:	1957-05-10	Feet below surface:	98.6
Feet to sea level:	Not Reported	Note:	Not Reported
Level reading date:	1957-03-12	Feet below surface:	93.7
Feet to sea level:	Not Reported	Note:	Not Reported
Level reading date:	1957-02-07	Feet below surface:	92.7
Feet to sea level:	Not Reported	Note:	Not Reported
Level reading date:	1957-01-10	Feet below surface:	96.4
Feet to sea level:	Not Reported	Note:	Not Reported
Level reading date:	1956-12-11	Feet below surface:	98.2
Feet to sea level:	Not Reported	Note:	Not Reported
Level reading date:	1956-08-07	Feet below surface:	102.8
Feet to sea level:	Not Reported	Note:	Not Reported

Level reading date:	1956-06-14	Feet below surface:	96.0
Feet to sea level:	Not Reported	Note:	Not Reported
Level reading date:	1956-05-10	Feet below surface:	90.7
Feet to sea level:	Not Reported	Note:	Not Reported
Level reading date:	1956-04-12	Feet below surface:	94.1
Feet to sea level:	Not Reported	Note:	Not Reported
Level reading date:	1956-03-08	Feet below surface:	91.7
Feet to sea level:	Not Reported	Note:	Not Reported
Level reading date:	1956-02-09	Feet below surface:	90.3
Feet to sea level:	Not Reported	Note:	Not Reported
Level reading date:	1956-01-10	Feet below surface:	93.1
Feet to sea level:	Not Reported	Note:	Not Reported
Level reading date:	1955-12-08	Feet below surface:	91.3
Feet to sea level:	Not Reported	Note:	Not Reported
Level reading date:	1955-11-10	Feet below surface:	97.3
Feet to sea level:	Not Reported	Note:	Not Reported
Level reading date:	1955-09-13	Feet below surface:	102.8
Feet to sea level:	Not Reported	Note:	Not Reported
Level reading date:	1955-06-10	Feet below surface:	95.5
Feet to sea level:	Not Reported	Note:	Not Reported
Level reading date:	1955-05-10	Feet below surface:	90.4
Feet to sea level:	Not Reported	Note:	Not Reported
Level reading date:	1955-03-08	Feet below surface:	92.9
Feet to sea level:	Not Reported	Note:	Not Reported
Level reading date:	1955-02-08	Feet below surface:	90.3
Feet to sea level:	Not Reported	Note:	Not Reported
Level reading date:	1955-01-13	Feet below surface:	88.5
Feet to sea level:	Not Reported	Note:	Not Reported
Level reading date:	1954-12-10	Feet below surface:	90.1
Feet to sea level:	Not Reported	Note:	Not Reported
Level reading date:	1954-11-12	Feet below surface:	98.9
Feet to sea level:	Not Reported	Note:	Not Reported
Level reading date:	1954-10-08	Feet below surface:	100.6
Feet to sea level:	Not Reported	Note:	Not Reported
Level reading date:	1954-08-12	Feet below surface:	99.5
Feet to sea level:	Not Reported	Note:	Not Reported
Level reading date:	1954-07-09	Feet below surface:	102.1
Feet to sea level:	Not Reported	Note:	Not Reported
Level reading date:	1954-06-10	Feet below surface:	94.7
Feet to sea level:	Not Reported	Note:	Not Reported
Level reading date:	1954-04-09	Feet below surface:	90.8
Feet to sea level:	Not Reported	Note:	Not Reported

Level reading date:	1954-03-11	Feet below surface:	91.4
Feet to sea level:	Not Reported	Note:	Not Reported
Level reading date:	1954-01-14	Feet below surface:	92.2
Feet to sea level:	Not Reported	Note:	Not Reported
Level reading date:	1953-12-08	Feet below surface:	93.6
Feet to sea level:	Not Reported	Note:	Not Reported
Level reading date:	1953-11-12	Feet below surface:	97.5
Feet to sea level:	Not Reported	Note:	Not Reported
Level reading date:	1953-10-13	Feet below surface:	102.0
Feet to sea level:	Not Reported	Note:	Not Reported
Level reading date:	1953-09-15	Feet below surface:	102.3
Feet to sea level:	Not Reported	Note:	Not Reported
Level reading date:	1953-08-14	Feet below surface:	101.6
Feet to sea level:	Not Reported	Note:	Not Reported
Level reading date:	1953-07-09	Feet below surface:	102.1
Feet to sea level:	Not Reported	Note:	Not Reported
Level reading date:	1953-06-09	Feet below surface:	96.5
Feet to sea level:	Not Reported	Note:	Not Reported
Level reading date:	1953-05-08	Feet below surface:	97.6
Feet to sea level:	Not Reported	Note:	Not Reported
Level reading date:	1953-04-14	Feet below surface:	95.7
Feet to sea level:	Not Reported	Note:	Not Reported
Level reading date:	1953-03-10	Feet below surface:	90.1
Feet to sea level:	Not Reported	Note:	Not Reported
Level reading date:	1953-02-10	Feet below surface:	87.1
Feet to sea level:	Not Reported	Note:	Not Reported
Level reading date:	1953-01-13	Feet below surface:	83.5
Feet to sea level:	Not Reported	Note:	Not Reported
Level reading date:	1952-12-05	Feet below surface:	89.5
Feet to sea level:	Not Reported	Note:	Not Reported
Level reading date:	1952-11-07	Feet below surface:	94.5
Feet to sea level:	Not Reported	Note:	Not Reported
Level reading date:	1952-10-09	Feet below surface:	93.9
Feet to sea level:	Not Reported	Note:	Not Reported
Level reading date:	1952-09-12	Feet below surface:	92.9
Feet to sea level:	Not Reported	Note:	Not Reported
Level reading date:	1952-08-12	Feet below surface:	97.6
Feet to sea level:	Not Reported	Note:	Not Reported
Level reading date:	1952-07-08	Feet below surface:	95.6
Feet to sea level:	Not Reported	Note:	Not Reported
Level reading date:	1952-06-12	Feet below surface:	93.0
Feet to sea level:	Not Reported	Note:	Not Reported

Level reading date:	1952-05-09	Feet below surface:	84.7
Feet to sea level:	Not Reported	Note:	Not Reported
Level reading date:	1952-04-08	Feet below surface:	82.8
Feet to sea level:	Not Reported	Note:	Not Reported
Level reading date:	1952-03-13	Feet below surface:	83.3
Feet to sea level:	Not Reported	Note:	Not Reported
Level reading date:	1952-02-14	Feet below surface:	84.1
Feet to sea level:	Not Reported	Note:	Not Reported
Level reading date:	1952-01-10	Feet below surface:	87.4
Feet to sea level:	Not Reported	Note:	Not Reported
Level reading date:	1951-12-11	Feet below surface:	90.5
Feet to sea level:	Not Reported	Note:	Not Reported
Level reading date:	1951-11-09	Feet below surface:	92.6
Feet to sea level:	Not Reported	Note:	Not Reported
Level reading date:	1951-10-10	Feet below surface:	98.4
Feet to sea level:	Not Reported	Note:	Not Reported
Level reading date:	1951-09-14	Feet below surface:	97.5
Feet to sea level:	Not Reported	Note:	Not Reported
Level reading date:	1951-08-10	Feet below surface:	98.3
Feet to sea level:	Not Reported	Note:	Not Reported
Level reading date:	1951-07-12	Feet below surface:	98.4
Feet to sea level:	Not Reported	Note:	Not Reported
Level reading date:	1951-06-14	Feet below surface:	96.6
Feet to sea level:	Not Reported	Note:	Not Reported
Level reading date:	1951-05-08	Feet below surface:	91.2
Feet to sea level:	Not Reported	Note:	Not Reported
Level reading date:	1951-04-12	Feet below surface:	90.2
Feet to sea level:	Not Reported	Note:	Not Reported
Level reading date:	1951-03-13	Feet below surface:	87.5
Feet to sea level:	Not Reported	Note:	Not Reported
Level reading date:	1951-02-09	Feet below surface:	84.8
Feet to sea level:	Not Reported	Note:	Not Reported
Level reading date:	1951-01-11	Feet below surface:	82.2
Feet to sea level:	Not Reported	Note:	Not Reported
Level reading date:	1950-12-14	Feet below surface:	81.1
Feet to sea level:	Not Reported	Note:	Not Reported
Level reading date:	1950-11-16	Feet below surface:	84.0
Feet to sea level:	Not Reported	Note:	Not Reported
Level reading date:	1950-10-17	Feet below surface:	91.3
Feet to sea level:	Not Reported	Note:	Not Reported
Level reading date:	1950-09-12	Feet below surface:	90.7
Feet to sea level:	Not Reported	Note:	Not Reported

Level reading date:	1950-08-04	Feet below surface:	93.5
Feet to sea level:	Not Reported	Note:	Not Reported
Level reading date:	1950-06-13	Feet below surface:	89.7
Feet to sea level:	Not Reported	Note:	Not Reported
Level reading date:	1950-05-11	Feet below surface:	88.1
Feet to sea level:	Not Reported	Note:	Not Reported
Level reading date:	1950-04-13	Feet below surface:	79.8
Feet to sea level:	Not Reported	Note:	Not Reported
Level reading date:	1950-03-10	Feet below surface:	84.1
Feet to sea level:	Not Reported	Note:	Not Reported
Level reading date:	1950-02-14	Feet below surface:	78.1
Feet to sea level:	Not Reported	Note:	Not Reported
Level reading date:	1950-01-17	Feet below surface:	74.9
Feet to sea level:	Not Reported	Note:	Not Reported
Level reading date:	1949-12-13	Feet below surface:	80.4
Feet to sea level:	Not Reported	Note:	Not Reported
Level reading date:	1949-11-17	Feet below surface:	79.6
Feet to sea level:	Not Reported	Note:	Not Reported
Level reading date:	1949-10-18	Feet below surface:	83.0
Feet to sea level:	Not Reported	Note:	Not Reported
Level reading date:	1949-08-12	Feet below surface:	87.8
Feet to sea level:	Not Reported	Note:	Not Reported
Level reading date:	1949-07-15	Feet below surface:	87.9
Feet to sea level:	Not Reported	Note:	Not Reported
Level reading date:	1949-06-14	Feet below surface:	84.1
Feet to sea level:	Not Reported	Note:	Not Reported
Level reading date:	1949-05-13	Feet below surface:	81.0
Feet to sea level:	Not Reported	Note:	Not Reported
Level reading date:	1949-04-12	Feet below surface:	78.4
Feet to sea level:	Not Reported	Note:	Not Reported
Level reading date:	1949-03-15	Feet below surface:	76.2
Feet to sea level:	Not Reported	Note:	Not Reported
Level reading date:	1949-02-11	Feet below surface:	70.5
Feet to sea level:	Not Reported	Note:	Not Reported
Level reading date:	1949-01-18	Feet below surface:	69.7
Feet to sea level:	Not Reported	Note:	Not Reported
Level reading date:	1948-12-15	Feet below surface:	74.4
Feet to sea level:	Not Reported	Note:	Not Reported
Level reading date:	1948-11-18	Feet below surface:	74.1
Feet to sea level:	Not Reported	Note:	Not Reported
Level reading date:	1948-10-19	Feet below surface:	75.4
Feet to sea level:	Not Reported	Note:	Not Reported

Level reading date:	1948-09-14	Feet below surface:	80.9
Feet to sea level:	Not Reported	Note:	Not Reported
Level reading date:	1948-08-12	Feet below surface:	83.0
Feet to sea level:	Not Reported	Note:	Not Reported
Level reading date:	1948-07-15	Feet below surface:	81.9
Feet to sea level:	Not Reported	Note:	Not Reported
Level reading date:	1948-06-17	Feet below surface:	76.7
Feet to sea level:	Not Reported	Note:	Not Reported
Level reading date:	1948-05-18	Feet below surface:	76.7
Feet to sea level:	Not Reported	Note:	Not Reported
Level reading date:	1948-04-15	Feet below surface:	70.5
Feet to sea level:	Not Reported	Note:	Not Reported
Level reading date:	1948-03-12	Feet below surface:	76.9
Feet to sea level:	Not Reported	Note:	Not Reported
Level reading date:	1948-02-17	Feet below surface:	71.1
Feet to sea level:	Not Reported	Note:	Not Reported
Level reading date:	1948-01-15	Feet below surface:	65.1
Feet to sea level:	Not Reported	Note:	Not Reported
Level reading date:	1947-12-12	Feet below surface:	61.7
Feet to sea level:	Not Reported	Note:	Not Reported
Level reading date:	1947-11-18	Feet below surface:	67.7
Feet to sea level:	Not Reported	Note:	Not Reported
Level reading date:	1947-10-15	Feet below surface:	69.4
Feet to sea level:	Not Reported	Note:	Not Reported
Level reading date:	1947-09-17	Feet below surface:	73.5
Feet to sea level:	Not Reported	Note:	Not Reported
Level reading date:	1947-08-12	Feet below surface:	75.1
Feet to sea level:	Not Reported	Note:	Not Reported
Level reading date:	1947-07-16	Feet below surface:	74.3
Feet to sea level:	Not Reported	Note:	Not Reported
Level reading date:	1947-06-16	Feet below surface:	70.7
Feet to sea level:	Not Reported	Note:	Not Reported
Level reading date:	1947-05-12	Feet below surface:	67.7
Feet to sea level:	Not Reported	Note:	Not Reported
Level reading date:	1947-04-09	Feet below surface:	65.6
Feet to sea level:	Not Reported	Note:	Not Reported
Level reading date:	1947-03-11	Feet below surface:	66.7
Feet to sea level:	Not Reported	Note:	Not Reported
Level reading date:	1947-02-10	Feet below surface:	60.3
Feet to sea level:	Not Reported	Note:	Not Reported
Level reading date:	1947-01-13	Feet below surface:	54.7
Feet to sea level:	Not Reported	Note:	Not Reported

Level reading date:	1946-12-10	Feet below surface:	55.6
Feet to sea level:	Not Reported	Note:	Not Reported
Level reading date:	1946-11-22	Feet below surface:	58.1
Feet to sea level:	Not Reported	Note:	Not Reported
Level reading date:	1946-10-11	Feet below surface:	66.8
Feet to sea level:	Not Reported	Note:	Not Reported
Level reading date:	1946-09-13	Feet below surface:	71.8
Feet to sea level:	Not Reported	Note:	Not Reported
Level reading date:	1946-08-13	Feet below surface:	71.2
Feet to sea level:	Not Reported	Note:	Not Reported
Level reading date:	1946-06-17	Feet below surface:	64.5
Feet to sea level:	Not Reported	Note:	Not Reported
Level reading date:	1946-05-14	Feet below surface:	60.7
Feet to sea level:	Not Reported	Note:	Not Reported
Level reading date:	1946-04-11	Feet below surface:	54.5
Feet to sea level:	Not Reported	Note:	Not Reported
Level reading date:	1946-03-14	Feet below surface:	64.8
Feet to sea level:	Not Reported	Note:	Not Reported
Level reading date:	1946-02-11	Feet below surface:	53.9
Feet to sea level:	Not Reported	Note:	Not Reported
Level reading date:	1946-01-15	Feet below surface:	51.6
Feet to sea level:	Not Reported	Note:	Not Reported
Level reading date:	1945-12-13	Feet below surface:	56.7
Feet to sea level:	Not Reported	Note:	Not Reported
Level reading date:	1945-11-15	Feet below surface:	62.5
Feet to sea level:	Not Reported	Note:	Not Reported
Level reading date:	1945-10-10	Feet below surface:	62.8
Feet to sea level:	Not Reported	Note:	Not Reported
Level reading date:	1945-09-14	Feet below surface:	66.3
Feet to sea level:	Not Reported	Note:	Not Reported
Level reading date:	1945-08-14	Feet below surface:	63.7
Feet to sea level:	Not Reported	Note:	Not Reported
Level reading date:	1945-07-16	Feet below surface:	60.2
Feet to sea level:	Not Reported	Note:	Not Reported
Level reading date:	1945-06-11	Feet below surface:	58.5
Feet to sea level:	Not Reported	Note:	Not Reported
Level reading date:	1945-05-14	Feet below surface:	54.1
Feet to sea level:	Not Reported	Note:	Not Reported
Level reading date:	1945-04-16	Feet below surface:	50.9
Feet to sea level:	Not Reported	Note:	Not Reported
Level reading date:	1945-03-12	Feet below surface:	53.2
Feet to sea level:	Not Reported	Note:	Not Reported

Level reading date:	1945-02-13	Feet below surface:	51.9
Feet to sea level:	Not Reported	Note:	Not Reported
Level reading date:	1945-01-12	Feet below surface:	50.3
Feet to sea level:	Not Reported	Note:	Not Reported
Level reading date:	1944-12-15	Feet below surface:	52.9
Feet to sea level:	Not Reported	Note:	Not Reported
Level reading date:	1944-11-06	Feet below surface:	56.2
Feet to sea level:	Not Reported	Note:	Not Reported
Level reading date:	1944-10-03	Feet below surface:	60.0
Feet to sea level:	Not Reported	Note:	Not Reported
Level reading date:	1944-09-11	Feet below surface:	63.7
Feet to sea level:	Not Reported	Note:	Not Reported
Level reading date:	1944-08-04	Feet below surface:	65.4
Feet to sea level:	Not Reported	Note:	Not Reported
Level reading date:	1944-07-07	Feet below surface:	63.1
Feet to sea level:	Not Reported	Note:	Not Reported
Level reading date:	1944-06-06	Feet below surface:	59.4
Feet to sea level:	Not Reported	Note:	Not Reported
Level reading date:	1944-05-02	Feet below surface:	55.4
Feet to sea level:	Not Reported	Note:	Not Reported
Level reading date:	1944-04-10	Feet below surface:	55.1
Feet to sea level:	Not Reported	Note:	Not Reported
Level reading date:	1944-03-07	Feet below surface:	52.0
Feet to sea level:	Not Reported	Note:	Not Reported
Level reading date:	1944-02-03	Feet below surface:	52.9
Feet to sea level:	Not Reported	Note:	Not Reported
Level reading date:	1944-01-10	Feet below surface:	53.7
Feet to sea level:	Not Reported	Note:	Not Reported
Level reading date:	1943-12-06	Feet below surface:	58.9
Feet to sea level:	Not Reported	Note:	Not Reported
Level reading date:	1943-11-02	Feet below surface:	60.2
Feet to sea level:	Not Reported	Note:	Not Reported
Level reading date:	1943-10-07	Feet below surface:	64.0
Feet to sea level:	Not Reported	Note:	Not Reported
Level reading date:	1943-09-07	Feet below surface:	65.8
Feet to sea level:	Not Reported	Note:	Not Reported
Level reading date:	1943-08-03	Feet below surface:	68.8
Feet to sea level:	Not Reported	Note:	Not Reported
Level reading date:	1943-07-06	Feet below surface:	64.9
Feet to sea level:	Not Reported	Note:	Not Reported
Level reading date:	1943-06-04	Feet below surface:	62.2
Feet to sea level:	Not Reported	Note:	Not Reported

Level reading date:	1943-05-04	Feet below surface:	57.0
Feet to sea level:	Not Reported	Note:	Not Reported
Level reading date:	1943-04-05	Feet below surface:	53.5
Feet to sea level:	Not Reported	Note:	Not Reported
Level reading date:	1943-03-02	Feet below surface:	55.0
Feet to sea level:	Not Reported	Note:	Not Reported
Level reading date:	1943-02-04	Feet below surface:	55.4
Feet to sea level:	Not Reported	Note:	Not Reported
Level reading date:	1943-01-07	Feet below surface:	57.1
Feet to sea level:	Not Reported	Note:	Not Reported
Level reading date:	1942-12-10	Feet below surface:	59.9
Feet to sea level:	Not Reported	Note:	Not Reported
Level reading date:	1942-11-10	Feet below surface:	59.5
Feet to sea level:	Not Reported	Note:	Not Reported
Level reading date:	1942-10-02	Feet below surface:	67.7
Feet to sea level:	Not Reported	Note:	Not Reported
Level reading date:	1942-09-01	Feet below surface:	70.5
Feet to sea level:	Not Reported	Note:	Not Reported
Level reading date:	1942-08-11	Feet below surface:	68.9
Feet to sea level:	Not Reported	Note:	Not Reported
Level reading date:	1942-07-10	Feet below surface:	68.9
Feet to sea level:	Not Reported	Note:	Not Reported
Level reading date:	1942-06-12	Feet below surface:	65.2
Feet to sea level:	Not Reported	Note:	Not Reported
Level reading date:	1942-05-12	Feet below surface:	57.4
Feet to sea level:	Not Reported	Note:	Not Reported
Level reading date:	1942-04-13	Feet below surface:	57.5
Feet to sea level:	Not Reported	Note:	Not Reported
Level reading date:	1942-03-13	Feet below surface:	59.4
Feet to sea level:	Not Reported	Note:	Not Reported
Level reading date:	1942-02-09	Feet below surface:	54.0
Feet to sea level:	Not Reported	Note:	Not Reported
Level reading date:	1942-01-12	Feet below surface:	53.9
Feet to sea level:	Not Reported	Note:	Not Reported
Level reading date:	1941-12-15	Feet below surface:	57.6
Feet to sea level:	Not Reported	Note:	Not Reported
Level reading date:	1941-11-13	Feet below surface:	58.0
Feet to sea level:	Not Reported	Note:	Not Reported
Level reading date:	1941-10-09	Feet below surface:	67.4
Feet to sea level:	Not Reported	Note:	Not Reported
Level reading date:	1941-08-08	Feet below surface:	69.0
Feet to sea level:	Not Reported	Note:	Not Reported

Level reading date:	1941-07-10	Feet below surface:	69.0
Feet to sea level:	Not Reported	Note:	Not Reported
Level reading date:	1941-06-12	Feet below surface:	68.0
Feet to sea level:	Not Reported	Note:	Not Reported
Level reading date:	1941-05-15	Feet below surface:	59.2
Feet to sea level:	Not Reported	Note:	Not Reported
Level reading date:	1941-04-25	Feet below surface:	56.8
Feet to sea level:	Not Reported	Note:	Not Reported
Level reading date:	1941-03-21	Feet below surface:	58.8
Feet to sea level:	Not Reported	Note:	Not Reported
Level reading date:	1941-02-18	Feet below surface:	61.2
Feet to sea level:	Not Reported	Note:	Not Reported
Level reading date:	1941-01-06	Feet below surface:	63.1
Feet to sea level:	Not Reported	Note:	Not Reported
Level reading date:	1940-10-21	Feet below surface:	73.7
Feet to sea level:	Not Reported	Note:	Not Reported
Level reading date:	1940-09-20	Feet below surface:	75.1
Feet to sea level:	Not Reported	Note:	Not Reported
Level reading date:	1940-08-19	Feet below surface:	75.6
Feet to sea level:	Not Reported	Note:	Not Reported
Level reading date:	1940-07-18	Feet below surface:	76.8
Feet to sea level:	Not Reported	Note:	Not Reported
Level reading date:	1940-06-13	Feet below surface:	71.9
Feet to sea level:	Not Reported	Note:	Not Reported
Level reading date:	1940-05-23	Feet below surface:	68.4
Feet to sea level:	Not Reported	Note:	Not Reported
Level reading date:	1940-04-25	Feet below surface:	62.0
Feet to sea level:	Not Reported	Note:	Not Reported
Level reading date:	1940-03-27	Feet below surface:	60.5
Feet to sea level:	Not Reported	Note:	Not Reported
Level reading date:	1940-02-29	Feet below surface:	60.2
Feet to sea level:	Not Reported	Note:	Not Reported
Level reading date:	1940-01-25	Feet below surface:	61.4
Feet to sea level:	Not Reported	Note:	Not Reported
Level reading date:	1939-12-21	Feet below surface:	66.3
Feet to sea level:	Not Reported	Note:	Not Reported
Level reading date:	1939-11-30	Feet below surface:	67.5
Feet to sea level:	Not Reported	Note:	Not Reported
Level reading date:	1939-10-26	Feet below surface:	65.5
Feet to sea level:	Not Reported	Note:	Not Reported
Level reading date:	1939-09-18	Feet below surface:	73.4
Feet to sea level:	Not Reported	Note:	Not Reported

Level reading date:	1939-08-02	Feet below surface:	72.8
Feet to sea level:	Not Reported	Note:	Not Reported
Level reading date:	1939-06-29	Feet below surface:	72.6
Feet to sea level:	Not Reported	Note:	Not Reported
Level reading date:	1939-05-25	Feet below surface:	71.2
Feet to sea level:	Not Reported	Note:	Not Reported
Level reading date:	1939-04-27	Feet below surface:	63.3
Feet to sea level:	Not Reported	Note:	Not Reported
Level reading date:	1939-03-06	Feet below surface:	59.8
Feet to sea level:	Not Reported	Note:	Not Reported
Level reading date:	1939-01-17	Feet below surface:	61.4
Feet to sea level:	Not Reported	Note:	Not Reported
Level reading date:	1938-12-08	Feet below surface:	68.6
Feet to sea level:	Not Reported	Note:	Not Reported
Level reading date:	1938-11-21	Feet below surface:	69.1
Feet to sea level:	Not Reported	Note:	Not Reported
Level reading date:	1938-10-17	Feet below surface:	69.7
Feet to sea level:	Not Reported	Note:	Not Reported
Level reading date:	1938-09-22	Feet below surface:	75.6
Feet to sea level:	Not Reported	Note:	Not Reported
Level reading date:	1938-08-08	Feet below surface:	75.3
Feet to sea level:	Not Reported	Note:	Not Reported
Level reading date:	1938-07-11	Feet below surface:	71.1
Feet to sea level:	Not Reported	Note:	Not Reported
Level reading date:	1938-06-07	Feet below surface:	70.7
Feet to sea level:	Not Reported	Note:	Not Reported
Level reading date:	1938-05-10	Feet below surface:	62.6
Feet to sea level:	Not Reported	Note:	Not Reported
Level reading date:	1938-04-11	Feet below surface:	63.4
Feet to sea level:	Not Reported	Note:	Not Reported
Level reading date:	1938-03-24	Feet below surface:	63.1
Feet to sea level:	Not Reported	Note:	Not Reported
Level reading date:	1938-02-08	Feet below surface:	65.4
Feet to sea level:	Not Reported	Note:	Not Reported
Level reading date:	1938-01-14	Feet below surface:	68.0
Feet to sea level:	Not Reported	Note:	Not Reported
Level reading date:	1937-12-12	Feet below surface:	68.3
Feet to sea level:	Not Reported	Note:	Not Reported
Level reading date:	1937-11-09	Feet below surface:	72.6
Feet to sea level:	Not Reported	Note:	Not Reported
Level reading date:	1937-10-11	Feet below surface:	73.3
Feet to sea level:	Not Reported	Note:	Not Reported

Level reading date:	1937-09-14	Feet below surface:	78.7
Feet to sea level:	Not Reported	Note:	Not Reported
Level reading date:	1937-08-12	Feet below surface:	78.9
Feet to sea level:	Not Reported	Note:	Not Reported
Level reading date:	1937-07-19	Feet below surface:	77.1
Feet to sea level:	Not Reported	Note:	Not Reported
Level reading date:	1937-06-17	Feet below surface:	75.0
Feet to sea level:	Not Reported	Note:	Not Reported
Level reading date:	1937-05-19	Feet below surface:	70.0
Feet to sea level:	Not Reported	Note:	Not Reported
Level reading date:	1937-04-12	Feet below surface:	63.5
Feet to sea level:	Not Reported	Note:	Not Reported
Level reading date:	1937-02-02	Feet below surface:	66.8
Feet to sea level:	Not Reported	Note:	Not Reported
Level reading date:	1936-10-07	Feet below surface:	77.8
Feet to sea level:	Not Reported	Note:	Not Reported
Level reading date:	1936-07-24	Feet below surface:	80.5
Feet to sea level:	Not Reported	Note:	Not Reported
Level reading date:	1936-06-19	Feet below surface:	77.7
Feet to sea level:	Not Reported	Note:	Not Reported
Level reading date:	1936-05-20	Feet below surface:	77.2
Feet to sea level:	Not Reported	Note:	Not Reported
Level reading date:	1936-04-24	Feet below surface:	71.4
Feet to sea level:	Not Reported	Note:	Not Reported
Level reading date:	1936-03-31	Feet below surface:	67.6
Feet to sea level:	Not Reported	Note:	Not Reported
Level reading date:	1935-11-05	Feet below surface:	68.2
Feet to sea level:	Not Reported	Note:	Not Reported
Level reading date:	1935-08-29	Feet below surface:	74.8
Feet to sea level:	Not Reported	Note:	Not Reported
Level reading date:	1935-07-19	Feet below surface:	77.9
Feet to sea level:	Not Reported	Note:	Not Reported
Level reading date:	1935-05-06	Feet below surface:	64.2
Feet to sea level:	Not Reported	Note:	Not Reported
Level reading date:	1935-01-22	Feet below surface:	60.3
Feet to sea level:	Not Reported	Note:	Not Reported
Level reading date:	1934-09-25	Feet below surface:	70.3
Feet to sea level:	Not Reported	Note:	Not Reported
Level reading date:	1934-06-05	Feet below surface:	69.2
Feet to sea level:	Not Reported	Note:	Not Reported
Level reading date:	1934-01-15	Feet below surface:	58.7
Feet to sea level:	Not Reported	Note:	Not Reported

Level reading date:	1933-11-07	Feet below surface:	64.4
Feet to sea level:	Not Reported	Note:	Not Reported
Level reading date:	1933-08-31	Feet below surface:	66.6
Feet to sea level:	Not Reported	Note:	Not Reported
Level reading date:	1933-08-01	Feet below surface:	71.7
Feet to sea level:	Not Reported	Note:	Not Reported
Level reading date:	1933-07-05	Feet below surface:	68.9
Feet to sea level:	Not Reported	Note:	Not Reported
Level reading date:	1933-03-17	Feet below surface:	56.9
Feet to sea level:	Not Reported	Note:	Not Reported
Level reading date:	1933-02-25	Feet below surface:	54.2
Feet to sea level:	Not Reported	Note:	Not Reported
Level reading date:	1933-02-07	Feet below surface:	54.7
Feet to sea level:	Not Reported	Note:	Not Reported
Level reading date:	1932-08-15	Feet below surface:	69.9
Feet to sea level:	Not Reported	Note:	Not Reported
Level reading date:	1932-02-23	Feet below surface:	51.5
Feet to sea level:	Not Reported	Note:	Not Reported
Level reading date:	1931-11-13	Feet below surface:	58.1
Feet to sea level:	Not Reported	Note:	Not Reported
Level reading date:	1931-05-20	Feet below surface:	58.8
Feet to sea level:	Not Reported	Note:	Not Reported
Level reading date:	1931-02-20	Feet below surface:	48.7
Feet to sea level:	Not Reported	Note:	Not Reported
Level reading date:	1931-01-22	Feet below surface:	48.3
Feet to sea level:	Not Reported	Note:	Not Reported
Level reading date:	1930-12-23	Feet below surface:	54.7
Feet to sea level:	Not Reported	Note:	Not Reported
Level reading date:	1930-10-06	Feet below surface:	66.4
Feet to sea level:	Not Reported	Note:	Not Reported
Level reading date:	1930-09-10	Feet below surface:	60.6
Feet to sea level:	Not Reported	Note:	Not Reported
Level reading date:	1930-07-03	Feet below surface:	60.6
Feet to sea level:	Not Reported	Note:	Not Reported
Level reading date:	1930-06-17	Feet below surface:	57.6
Feet to sea level:	Not Reported	Note:	Not Reported
Level reading date:	1930-05-22	Feet below surface:	47.5
Feet to sea level:	Not Reported	Note:	Not Reported

Map ID
Direction
Distance
Elevation | Database | EDR ID Number

T113
North
1/2 - 1 Mile
Higher

CA WELLS **CAUSGSN00010644**

Well ID:	USGS-334526117554301	Well Type:	UNK
Source:	United States Geological Survey		
Other Name:	USGS-334526117554301	GAMA PFAS Testing:	Not Reported
Groundwater Quality Data:	https://gamagroundwater.waterboards.ca.gov/gama/gamamap/public/GamaDataDisplay.asp?dataset=USGSNEW&samp_date=&global_id=&assigned_name=USGS-334526117554301&store_num=		
GeoTracker Data:	Not Reported		

T114
North
1/2 - 1 Mile
Higher

FED USGS **USGS40000137919**

Organization ID:	USGS-CA		
Organization Name:	USGS California Water Science Center		
Monitor Location:	005S010W09C001S	Type:	Well
Description:	Not Reported	HUC:	18070201
Drainage Area:	Not Reported	Drainage Area Units:	Not Reported
Contrib Drainage Area:	Not Reported	Contrib Drainage Area Unts:	Not Reported
Aquifer:	California Coastal Basin aquifers		
Formation Type:	Not Reported	Aquifer Type:	Not Reported
Construction Date:	Not Reported	Well Depth:	Not Reported
Well Depth Units:	Not Reported	Well Hole Depth:	Not Reported
Well Hole Depth Units:	Not Reported		

S115
South
1/2 - 1 Mile
Lower

CA WELLS **CAEDF0000097830**

Well ID:	T0605900927-GMW-6	Well Type:	MONITORING
Source:	EDF	Other Name:	GMW-6
GAMA PFAS Testing:	Not Reported		
Groundwater Quality Data:	https://gamagroundwater.waterboards.ca.gov/gama/gamamap/public/GamaDataDisplay.asp?dataset=EDF&samp_date=&global_id=T0605900927&assigned_name=GMW-6&store_num=		
GeoTracker Data:	https://geotracker.waterboards.ca.gov/profile_report.asp?cmd=MWEDFResults&global_id=T0605900927&assigned_name=GMW-6		

R116
ENE
1/2 - 1 Mile
Higher

CA WELLS **CADWR0000000336**

Well ID:	05S10W10P001S	Well Type:	UNK
Source:	Department of Water Resources		
Other Name:	05S10W10P001S	GAMA PFAS Testing:	Not Reported
Groundwater Quality Data:	https://gamagroundwater.waterboards.ca.gov/gama/gamamap/public/GamaDataDisplay.asp?dataset=DWR&samp_date=&global_id=&assigned_name=05S10W10P001S&store_num=		
GeoTracker Data:	Not Reported		

Map ID
Direction
Distance
Elevation | Database | EDR ID Number

U117
SE
1/2 - 1 Mile
Lower

CA WELLS **CAEDF0000138895**

Well ID:	T0605900849-MW-18	Well Type:	MONITORING
Source:	EDF	Other Name:	MW-18
GAMA PFAS Testing:	Not Reported		
Groundwater Quality Data:	https://gamagroundwater.waterboards.ca.gov/gama/gamamap/public/GamaDataDisplay.asp?dataset=EDF&samp_date=&global_id=T0605900849&assigned_name=MW-18&store_num=		
GeoTracker Data:	https://geotracker.waterboards.ca.gov/profile_report.asp?cmd=MWEDFResults&global_id=T0605900849&assigned_name=MW-18		

U118
SE
1/2 - 1 Mile
Lower

CA WELLS **6251**

Seq:	6251	Prim sta c:	05S/10W-16R01 S
Frds no:	3010038002	County:	30
District:	08	User id:	TEE
System no:	3010038	Water type:	G
Source nam:	OLD SCWC EDINGER - DESTROYED	Station ty:	WELL/AMBNT/MUN/INTAKE/SUPPLY
Latitude:	334400.0	Longitude:	1175500.0
Precision:	8	Status:	DS
Comment 1:	Not Reported	Comment 2:	Not Reported
Comment 3:	Not Reported	Comment 4:	Not Reported
Comment 5:	Not Reported	Comment 6:	Not Reported
Comment 7:	Not Reported		

System no:	3010038	System nam:	City Of Santa Ana
Hqname:	Not Reported	Address:	220 S. DAISY AVE., BLDG. A
City:	SANTA ANA	State:	CA
Zip:	92703	Zip ext:	Not Reported
Pop serv:	293700	Connection:	43613
Area serve:	CITY OF SANTA ANA		

U119
SE
1/2 - 1 Mile
Lower

CA WELLS **6258**

Seq:	6258	Prim sta c:	05S/10W-21B03 S
Frds no:	3010069003	County:	30
District:	08	User id:	TEE
System no:	3010069	Water type:	G
Source nam:	WELL 03	Station ty:	WELL/AMBNT/MUN/INTAKE/SUPPLY
Latitude:	334400.0	Longitude:	1175500.0
Precision:	8	Status:	AU
Comment 1:	Not Reported	Comment 2:	Not Reported
Comment 3:	Not Reported	Comment 4:	Not Reported
Comment 5:	Not Reported	Comment 6:	Not Reported
Comment 7:	Not Reported		

System no:	3010069	System nam:	City Of Fountain Valley
Hqname:	Not Reported	Address:	18420 WARD STREET
City:	FOUNTAIN VALLEY	State:	Not Reported

Zip:	92708	Zip ext:	Not Reported
Pop serv:	53690	Connection:	16804
Area serve:	FOUNTAIN VALLEY		

S120
South
1/2 - 1 Mile
Lower

CA WELLS **CAEDF0000077016**

Well ID:	T0605901874-MW-5	Well Type:	MONITORING
Source:	EDF	Other Name:	MW-5
GAMA PFAS Testing:	Not Reported		
Groundwater Quality Data:	https://gamagroundwater.waterboards.ca.gov/gama/gamamap/public/GamaDataDisplay.asp?dataset=EDF&samp_date=&global_id=T0605901874&assigned_name=MW-5&store_num=		
GeoTracker Data:	https://geotracker.waterboards.ca.gov/profile_report.asp?cmd=MWEDFResults&global_id=T0605901874&assigned_name=MW-5		

V121
SSW
1/2 - 1 Mile
Lower

CA WELLS **CADWR0000002049**

Well ID:	05S10W16P001S	Well Type:	UNK
Source:	Department of Water Resources		
Other Name:	05S10W16P001S	GAMA PFAS Testing:	Not Reported
Groundwater Quality Data:	https://gamagroundwater.waterboards.ca.gov/gama/gamamap/public/GamaDataDisplay.asp?dataset=DWR&samp_date=&global_id=&assigned_name=05S10W16P001S&store_num=		
GeoTracker Data:	Not Reported		

S122
South
1/2 - 1 Mile
Lower

CA WELLS **CAEDF0000091736**

Well ID:	T0605900927-GMW-4	Well Type:	MONITORING
Source:	EDF	Other Name:	GMW-4
GAMA PFAS Testing:	Not Reported		
Groundwater Quality Data:	https://gamagroundwater.waterboards.ca.gov/gama/gamamap/public/GamaDataDisplay.asp?dataset=EDF&samp_date=&global_id=T0605900927&assigned_name=GMW-4&store_num=		
GeoTracker Data:	https://geotracker.waterboards.ca.gov/profile_report.asp?cmd=MWEDFResults&global_id=T0605900927&assigned_name=GMW-4		

S123
South
1/2 - 1 Mile
Lower

CA WELLS **CAEDF0000071573**

Well ID:	T0605901874-MW-1	Well Type:	MONITORING
Source:	EDF	Other Name:	MW-1
GAMA PFAS Testing:	Not Reported		
Groundwater Quality Data:	https://gamagroundwater.waterboards.ca.gov/gama/gamamap/public/GamaDataDisplay.asp?dataset=EDF&samp_date=&global_id=T0605901874&assigned_name=MW-1&store_num=		
GeoTracker Data:	https://geotracker.waterboards.ca.gov/profile_report.asp?cmd=MWEDFResults&global_id=T0605901874&assigned_name=MW-1		

Map ID
Direction
Distance
Elevation | Database | EDR ID Number

W124
South
1/2 - 1 Mile
Lower

FED USGS **USGS40000137535**

Organization ID:	USGS-CA		
Organization Name:	USGS California Water Science Center		
Monitor Location:	005S010W21B004S	Type:	Well
Description:	Not Reported	HUC:	18070203
Drainage Area:	Not Reported	Drainage Area Units:	Not Reported
Contrib Drainage Area:	Not Reported	Contrib Drainage Area Unts:	Not Reported
Aquifer:	California Coastal Basin aquifers		
Formation Type:	Alluvium	Aquifer Type:	Confined single aquifer
Construction Date:	19771204	Well Depth:	844
Well Depth Units:	ft	Well Hole Depth:	920
Well Hole Depth Units:	ft		

Ground water levels,Number of Measurements:	3	Level reading date:	2004-06-03
Feet below surface:	97.17	Feet to sea level:	Not Reported
Note:	Not Reported		

Level reading date:	2003-05-28	Feet below surface:	108.25
Feet to sea level:	Not Reported	Note:	Not Reported

Level reading date:	1999-05-03	Feet below surface:	70
Feet to sea level:	Not Reported	Note:	Not Reported

W125
South
1/2 - 1 Mile
Lower

CA WELLS **CADDW2000007989**

GAMA:

Well ID:	CA3010069_008_008	Well Type:	MUNICIPAL
Source:	DDW	Other Names:	3010069-008
GAMA Pfas testing:	Not Reported		
Groundwater Quality Data:	https://gamagroundwater.waterboards.ca.gov/gama/gamamap/public/GamaDataDisplay.asp?dataset=DHS&samp_date=&global_id=&assigned_name=CA3010069_008_008&store_num=		
GeoTracker Data:	Not Reported		

W126
South
1/2 - 1 Mile
Lower

CA WELLS **CAUSGSN00003266**

Well ID:	USGS-334350117553201	Well Type:	UNK
Source:	United States Geological Survey		
Other Name:	USGS-334350117553201	GAMA PFAS Testing:	Not Reported
Groundwater Quality Data:	https://gamagroundwater.waterboards.ca.gov/gama/gamamap/public/GamaDataDisplay.asp?dataset=USGSNEW&samp_date=&global_id=&assigned_name=USGS-334350117553201&store_num=		
GeoTracker Data:	Not Reported		

Map ID
Direction
Distance
Elevation | Database | EDR ID Number

W127
South
1/2 - 1 Mile
Lower

CA WELLS **CAUSGS000001489**

GAMA:

Well ID:	CLABU-01	Well Type:	MUNICIPAL
Source:	United States Geological Survey		
Other Names:	CLABU-01	GAMA Pfas testing:	Not Reported
Groundwater Quality Data:	https://gamagroundwater.waterboards.ca.gov/gama/gamamap/public/GamaDataDisplay.asp?dataset=USGS&samp_date=&global_id=&assigned_name=CLABU-01&store_num=		
GeoTracker Data:	Not Reported		

V128
SSW
1/2 - 1 Mile
Lower

CA WELLS **CADWR9000005220**

State Well #:	05S10W16R001S	Station ID:	37818
Well Name:	Not Reported	Basin Name:	Coastal Plain Of Orange County
Well Use:	Unknown	Well Type:	Unknown
Well Depth:	0	Well Completion Rpt #:	Not Reported

129
WNW
1/2 - 1 Mile
Lower

CA WELLS **6227**

Seq:	6227	Prim sta c:	05S/10W-08J02 S
Frds no:	3000662001	County:	30
District:	08	User id:	TEE
System no:	3000662	Water type:	G
Source nam:	ROOSEVELT AVE WELL	Station ty:	WELL/AMBNT/MUN/INTAKE
Latitude:	334455.0	Longitude:	1175630.0
Precision:	3	Status:	AU
Comment 1:	5217 W ROOSEVELT AVE SANTA ANA	Comment 2:	Not Reported
Comment 3:	Not Reported	Comment 4:	Not Reported
Comment 5:	Not Reported	Comment 6:	Not Reported
Comment 7:	Not Reported		

System no:	3000662	System nam:	Catalina Street Pump Owners
Hqname:	Not Reported	Address:	5520 W. Roosevelt Avenue
City:	Santa Ana	State:	CA
Zip:	92703	Zip ext:	Not Reported
Pop serv:	130	Connection:	41
Area serve:	Not Reported		

Sample date:	03-JAN-12	Finding:	1.7
Chemical:	BROMOFORM (THM)	Report units:	UG/L
Dlr:	1.		

Sample date:	03-JAN-12	Finding:	1.7
Chemical:	TOTAL TRIHALOMETHANES	Report units:	UG/L
Dlr:	0.		

Sample date:	03-JAN-12	Finding:	1.5

Chemical:	URANIUM COUNTING ERROR	Report units:	PCI/L
Dlr:	0.		
Sample date:	03-JAN-12	Finding:	2.38
Chemical:	GROSS ALPHA COUNTING ERROR	Report units:	PCI/L
Dlr:	0.		
Sample date:	03-JAN-12	Finding:	18.6
Chemical:	URANIUM (PCI/L)	Report units:	PCI/L
Dlr:	1.		

X130
South
1/2 - 1 Mile
Lower

CA WELLS **CAEDF0000095693**

Well ID:	T0605901874-MW-3	Well Type:	MONITORING
Source:	EDF	Other Name:	MW-3
GAMA PFAS Testing:	Not Reported		
Groundwater Quality Data:	https://gamagroundwater.waterboards.ca.gov/gama/gamamap/public/GamaDataDisplay.asp?dataset=EDF&samp_date=&global_id=T0605901874&assigned_name=MW-3&store_num=		
GeoTracker Data:	https://geotracker.waterboards.ca.gov/profile_report.asp?cmd=MWEDFResults&global_id=T0605901874&assigned_name=MW-3		

S131
South
1/2 - 1 Mile
Lower

CA WELLS **CAEDF0000002109**

Well ID:	T0605901874-MW-2	Well Type:	MONITORING
Source:	EDF	Other Name:	MW-2
GAMA PFAS Testing:	Not Reported		
Groundwater Quality Data:	https://gamagroundwater.waterboards.ca.gov/gama/gamamap/public/GamaDataDisplay.asp?dataset=EDF&samp_date=&global_id=T0605901874&assigned_name=MW-2&store_num=		
GeoTracker Data:	https://geotracker.waterboards.ca.gov/profile_report.asp?cmd=MWEDFResults&global_id=T0605901874&assigned_name=MW-2		

S132
South
1/2 - 1 Mile
Lower

CA WELLS **CAEDF0000080968**

Well ID:	T0605900927-MW-11	Well Type:	MONITORING
Source:	EDF	Other Name:	MW-11
GAMA PFAS Testing:	Not Reported		
Groundwater Quality Data:	https://gamagroundwater.waterboards.ca.gov/gama/gamamap/public/GamaDataDisplay.asp?dataset=EDF&samp_date=&global_id=T0605900927&assigned_name=MW-11&store_num=		
GeoTracker Data:	https://geotracker.waterboards.ca.gov/profile_report.asp?cmd=MWEDFResults&global_id=T0605900927&assigned_name=MW-11		

Map ID
Direction
Distance
Elevation

	Database	EDR ID Number
Y133 **SW** **1/2 - 1 Mile** **Lower**	**CA WELLS**	**CADWR9000005232**

State Well #:	05S10W16N001S	Station ID:	5133
Well Name:	Not Reported	Basin Name:	Coastal Plain Of Orange County
Well Use:	Unknown	Well Type:	Unknown
Well Depth:	0	Well Completion Rpt #:	Not Reported

	Database	EDR ID Number
S134 **South** **1/2 - 1 Mile** **Lower**	**CA WELLS**	**CAEDF0000021499**

Well ID:	T0605900927-MW-13	Well Type:	MONITORING
Source:	EDF	Other Name:	MW-13
GAMA PFAS Testing:	Not Reported		
Groundwater Quality Data:	https://gamagroundwater.waterboards.ca.gov/gama/gamamap/public/GamaDataDisplay.asp?dataset=EDF&samp_date=&global_id=T0605900927&assigned_name=MW-13&store_num=		
GeoTracker Data:	https://geotracker.waterboards.ca.gov/profile_report.asp?cmd=MWEDFResults&global_id=T0605900927&assigned_name=MW-13		

	Database	EDR ID Number
S135 **South** **1/2 - 1 Mile** **Lower**	**CA WELLS**	**CAEDF0000022126**

Well ID:	T0605900927-MW-10	Well Type:	MONITORING
Source:	EDF	Other Name:	MW-10
GAMA PFAS Testing:	Not Reported		
Groundwater Quality Data:	https://gamagroundwater.waterboards.ca.gov/gama/gamamap/public/GamaDataDisplay.asp?dataset=EDF&samp_date=&global_id=T0605900927&assigned_name=MW-10&store_num=		
GeoTracker Data:	https://geotracker.waterboards.ca.gov/profile_report.asp?cmd=MWEDFResults&global_id=T0605900927&assigned_name=MW-10		

	Database	EDR ID Number
S136 **South** **1/2 - 1 Mile** **Lower**	**CA WELLS**	**CAEDF0000008865**

Well ID:	T0605900927-MW-12	Well Type:	MONITORING
Source:	EDF	Other Name:	MW-12
GAMA PFAS Testing:	Not Reported		
Groundwater Quality Data:	https://gamagroundwater.waterboards.ca.gov/gama/gamamap/public/GamaDataDisplay.asp?dataset=EDF&samp_date=&global_id=T0605900927&assigned_name=MW-12&store_num=		
GeoTracker Data:	https://geotracker.waterboards.ca.gov/profile_report.asp?cmd=MWEDFResults&global_id=T0605900927&assigned_name=MW-12		

Map ID
Direction
Distance
Elevation | Database | EDR ID Number

Z137
NNE
1/2 - 1 Mile
Higher

CA WELLS **CADWR0000009288**

Well ID:	05S10W10D002S	Well Type:	UNK
Source:	Department of Water Resources		
Other Name:	05S10W10D002S	GAMA PFAS Testing:	Not Reported
Groundwater Quality Data:	https://gamagroundwater.waterboards.ca.gov/gama/gamamap/public/GamaDataDisplay.asp?dataset=DWR&samp_date=&global_id=&assigned_name=05S10W10D002S&store_num=		
GeoTracker Data:	Not Reported		

Z138
NNE
1/2 - 1 Mile
Higher

CA WELLS **CADWR0000022160**

Well ID:	05S10W10D005S	Well Type:	UNK
Source:	Department of Water Resources		
Other Name:	05S10W10D005S	GAMA PFAS Testing:	Not Reported
Groundwater Quality Data:	https://gamagroundwater.waterboards.ca.gov/gama/gamamap/public/GamaDataDisplay.asp?dataset=DWR&samp_date=&global_id=&assigned_name=05S10W10D005S&store_num=		
GeoTracker Data:	Not Reported		

Y139
SW
1/2 - 1 Mile
Lower

CA WELLS **CADWR0000007850**

Well ID:	05S10W16N001S	Well Type:	UNK
Source:	Department of Water Resources		
Other Name:	05S10W16N001S	GAMA PFAS Testing:	Not Reported
Groundwater Quality Data:	https://gamagroundwater.waterboards.ca.gov/gama/gamamap/public/GamaDataDisplay.asp?dataset=DWR&samp_date=&global_id=&assigned_name=05S10W16N001S&store_num=		
GeoTracker Data:	Not Reported		

S140
South
1/2 - 1 Mile
Lower

CA WELLS **CAEDF0000011195**

Well ID:	T0605900927-MW-9	Well Type:	MONITORING
Source:	EDF	Other Name:	MW-9
GAMA PFAS Testing:	Not Reported		
Groundwater Quality Data:	https://gamagroundwater.waterboards.ca.gov/gama/gamamap/public/GamaDataDisplay.asp?dataset=EDF&samp_date=&global_id=T0605900927&assigned_name=MW-9&store_num=		
GeoTracker Data:	https://geotracker.waterboards.ca.gov/profile_report.asp?cmd=MWEDFResults&global_id=T0605900927&assigned_name=MW-9		

Map ID
Direction
Distance
Elevation | Database | EDR ID Number

S141
South
1/2 - 1 Mile
Lower

CA WELLS **CAEDF0000090267**

Well ID:	T0605900927-GMW-5	Well Type:	MONITORING
Source:	EDF	Other Name:	GMW-5
GAMA PFAS Testing:	Not Reported		
Groundwater Quality Data:	https://gamagroundwater.waterboards.ca.gov/gama/gamamap/public/GamaDataDisplay.asp?dataset=EDF&samp_date=&global_id=T0605900927&assigned_name=GMW-5&store_num=		
GeoTracker Data:	https://geotracker.waterboards.ca.gov/profile_report.asp?cmd=MWEDFResults&global_id=T0605900927&assigned_name=GMW-5		

S142
South
1/2 - 1 Mile
Lower

CA WELLS **CAEDF0000024315**

Well ID:	T0605900927-MW-8	Well Type:	MONITORING
Source:	EDF	Other Name:	MW-8
GAMA PFAS Testing:	Not Reported		
Groundwater Quality Data:	https://gamagroundwater.waterboards.ca.gov/gama/gamamap/public/GamaDataDisplay.asp?dataset=EDF&samp_date=&global_id=T0605900927&assigned_name=MW-8&store_num=		
GeoTracker Data:	https://geotracker.waterboards.ca.gov/profile_report.asp?cmd=MWEDFResults&global_id=T0605900927&assigned_name=MW-8		

143
NNW
1/2 - 1 Mile
Higher

CA WELLS **CADWR0000004291**

Well ID:	05S10W09C001S	Well Type:	UNK
Source:	Department of Water Resources		
Other Name:	05S10W09C001S	GAMA PFAS Testing:	Not Reported
Groundwater Quality Data:	https://gamagroundwater.waterboards.ca.gov/gama/gamamap/public/GamaDataDisplay.asp?dataset=DWR&samp_date=&global_id=&assigned_name=05S10W09C001S&store_num=		
GeoTracker Data:	Not Reported		

X144
South
1/2 - 1 Mile
Lower

CA WELLS **CAEDF0000061692**

Well ID:	T0605901874-MW-4	Well Type:	MONITORING
Source:	EDF	Other Name:	MW-4
GAMA PFAS Testing:	Not Reported		
Groundwater Quality Data:	https://gamagroundwater.waterboards.ca.gov/gama/gamamap/public/GamaDataDisplay.asp?dataset=EDF&samp_date=&global_id=T0605901874&assigned_name=MW-4&store_num=		
GeoTracker Data:	https://geotracker.waterboards.ca.gov/profile_report.asp?cmd=MWEDFResults&global_id=T0605901874&assigned_name=MW-4		

Map ID
Direction
Distance
Elevation | Database | EDR ID Number

X145
South
1/2 - 1 Mile
Lower

CA WELLS **CAEDF0000141924**

Well ID:	T0605900927-GWM-7	Well Type:	MONITORING
Source:	EDF	Other Name:	GWM-7
GAMA PFAS Testing:	Not Reported		
Groundwater Quality Data:	https://gamagroundwater.waterboards.ca.gov/gama/gamamap/public/GamaDataDisplay.asp?dataset=EDF&samp_date=&global_id=T0605900927&assigned_name=GWM-7&store_num=		
GeoTracker Data:	https://geotracker.waterboards.ca.gov/profile_report.asp?cmd=MWEDFResults&global_id=T0605900927&assigned_name=GWM-7		

146
ENE
1/2 - 1 Mile
Higher

CA WELLS **CADWR9000005314**

State Well #:	05S10W10K003S	Station ID:	7253
Well Name:	Not Reported	Basin Name:	Coastal Plain Of Orange County
Well Use:	Unknown	Well Type:	Unknown
Well Depth:	0	Well Completion Rpt #:	Not Reported

147
North
1/2 - 1 Mile
Higher

CA WELLS **6228**

Seq:	6228	Prim sta c:	05S/10W-09H03 S
Frds no:	3010062023	County:	30
District:	08	User id:	TEE
System no:	3010062	Water type:	G
Source nam:	WELL 049 - DESTROYED	Station ty:	WELL/AMBNT/MUN/INTAKE/SUPPLY
Latitude:	334530.0	Longitude:	1175530.0
Precision:	5	Status:	DS
Comment 1:	WELL 49 SOLD TO CITY OF SANTA ANA	Comment 2:	WELL 49 BOUGHT FROM CITY OF GARDEN GRO
Comment 3:	Not Reported	Comment 4:	Not Reported
Comment 5:	Not Reported	Comment 6:	Not Reported
Comment 7:	Not Reported		

System no:	3010062	System nam:	City Of Garden Grove
Hqname:	GARDEN GROVE WATER DEPT	Address:	13802 NEWHOPE
City:	GARDEN GROVE	State:	CA
Zip:	92642	Zip ext:	Not Reported
Pop serv:	151807	Connection:	33251
Area serve:	GARDEN GROVE		

X148
South
1/2 - 1 Mile
Lower

CA WELLS **CAEDF0000141534**

Well ID:	T0605900927-MW-14	Well Type:	MONITORING
Source:	EDF	Other Name:	MW-14
GAMA PFAS Testing:	Not Reported		

Groundwater Quality Data: https://gamagroundwater.waterboards.ca.gov/gama/gamamap/public/GamaDataDisplay.asp?dataset=EDF&samp_date=&global_id=T0605900927&assigned_name=MW-14&store_num=
GeoTracker Data: https://geotracker.waterboards.ca.gov/profile_report.asp?cmd=MWEDFResults&global_id=T0605900927&assigned_name=MW-14

U149
SE
1/2 - 1 Mile
Lower

CA WELLS **CAEDF0000122388**

Well ID: T0605900849-MW-19
Source: EDF
GAMA PFAS Testing: Not Reported
Well Type: MONITORING
Other Name: MW-19
Groundwater Quality Data: https://gamagroundwater.waterboards.ca.gov/gama/gamamap/public/GamaDataDisplay.asp?dataset=EDF&samp_date=&global_id=T0605900849&assigned_name=MW-19&store_num=
GeoTracker Data: https://geotracker.waterboards.ca.gov/profile_report.asp?cmd=MWEDFResults&global_id=T0605900849&assigned_name=MW-19

1G
NW
1/2 - 1 Mile
Lower

Site ID: 083002134T
Groundwater Flow: E
Shallow Water Depth: Not Reported
Deep Water Depth: Not Reported
Average Water Depth: 10
Date: 12/14/1987

AQUIFLOW **37860**

2G
East
1/4 - 1/2 Mile
Lower

Site ID: 083002376T
Groundwater Flow: NE
Shallow Water Depth: 8.65
Deep Water Depth: 10.85
Average Water Depth: Not Reported
Date: 08/27/1998

AQUIFLOW **64517**

3G
NW
0 - 1/8 Mile
Lower

Site ID: 083002939T
Groundwater Flow: WSW
Shallow Water Depth: 6.56
Deep Water Depth: 7.6
Average Water Depth: Not Reported
Date: 09/30/1998

AQUIFLOW **65019**

4G
SSW
1/4 - 1/2 Mile
Lower

Site ID: 083002445T
Groundwater Flow: Varies
Shallow Water Depth: 6.63
Deep Water Depth: 8.56
Average Water Depth: Not Reported
Date: 09/30/1998

AQUIFLOW **51963**

5G
SSW
1/4 - 1/2 Mile
Lower

Site ID: 083002445T
Groundwater Flow: Varies
Shallow Water Depth: 6.63
Deep Water Depth: 8.56
Average Water Depth: Not Reported
Date: 09/30/1998

AQUIFLOW **51962**

GEOCHECK® - PHYSICAL SETTING SOURCE MAP FINDINGS

Map ID Direction Distance Elevation			Database	EDR ID Number
6G **SE** **1/2 - 1 Mile** **Lower**	Site ID:	083000558T	**AQUIFLOW**	**65098**
	Groundwater Flow:	S		
	Shallow Water Depth:	7.56		
	Deep Water Depth:	11.72		
	Average Water Depth:	Not Reported		
	Date:	05/1990		

GEOCHECK® - PHYSICAL SETTING SOURCE MAP FINDINGS
RADON

AREA RADON INFORMATION

State Database: CA Radon

Radon Test Results

Zipcode	Num Tests	> 4 pCi/L
92704	14	2

Federal EPA Radon Zone for ORANGE County: 3

Note: Zone 1 indoor average level > 4 pCi/L.
: Zone 2 indoor average level >= 2 pCi/L and <= 4 pCi/L.
: Zone 3 indoor average level < 2 pCi/L.

Federal Area Radon Information for ORANGE COUNTY, CA

Number of sites tested: 30

Area	Average Activity	% <4 pCi/L	% 4-20 pCi/L	% >20 pCi/L
Living Area - 1st Floor	0.763 pCi/L	100%	0%	0%
Living Area - 2nd Floor	Not Reported	Not Reported	Not Reported	Not Reported
Basement	Not Reported	Not Reported	Not Reported	Not Reported

PHYSICAL SETTING SOURCE RECORDS SEARCHED

TOPOGRAPHIC INFORMATION

USGS 7.5' Digital Elevation Model (DEM)
Source: United States Geologic Survey
EDR acquired the USGS 7.5' Digital Elevation Model in 2002 and updated it in 2006. The 7.5 minute DEM corresponds to the USGS 1:24,000- and 1:25,000-scale topographic quadrangle maps. The DEM provides elevation data with consistent elevation units and projection.

Current USGS 7.5 Minute Topographic Map
Source: U.S. Geological Survey

HYDROLOGIC INFORMATION

Flood Zone Data: This data was obtained from the Federal Emergency Management Agency (FEMA). It depicts 100-year and 500-year flood zones as defined by FEMA. It includes the National Flood Hazard Layer (NFHL) which incorporates Flood Insurance Rate Map (FIRM) data and Q3 data from FEMA in areas not covered by NFHL.
Source: FEMA
Telephone: 877-336-2627
Date of Government Version: 2003, 2015

NWI: National Wetlands Inventory. This data, available in select counties across the country, was obtained by EDR in 2002, 2005, 2010 and 2015 from the U.S. Fish and Wildlife Service.

State Wetlands Data: Wetland Inventory
Source: Department of Fish and Wildlife
Telephone: 916-445-0411

HYDROGEOLOGIC INFORMATION

AQUIFLOW^{R} Information System
Source: EDR proprietary database of groundwater flow information
EDR has developed the AQUIFLOW Information System (AIS) to provide data on the general direction of groundwater flow at specific points. EDR has reviewed reports submitted to regulatory authorities at select sites and has extracted the date of the report, hydrogeologically determined groundwater flow direction and depth to water table information.

GEOLOGIC INFORMATION

Geologic Age and Rock Stratigraphic Unit
Source: P.G. Schruben, R.E. Arndt and W.J. Bawiec, Geology of the Conterminous U.S. at 1:2,500,000 Scale - A digital representation of the 1974 P.B. King and H.M. Beikman Map, USGS Digital Data Series DDS - 11 (1994).

STATSGO: State Soil Geographic Database
Source: Department of Agriculture, Natural Resources Conservation Service (NRCS)
The U.S. Department of Agriculture's (USDA) Natural Resources Conservation Service (NRCS) leads the national Conservation Soil Survey (NCSS) and is responsible for collecting, storing, maintaining and distributing soil survey information for privately owned lands in the United States. A soil map in a soil survey is a representation of soil patterns in a landscape. Soil maps for STATSGO are compiled by generalizing more detailed (SSURGO) soil survey maps.

SSURGO: Soil Survey Geographic Database
Source: Department of Agriculture, Natural Resources Conservation Service (NRCS)
Telephone: 800-672-5559
SSURGO is the most detailed level of mapping done by the Natural Resources Conservation Service, mapping scales generally range from 1:12,000 to 1:63,360. Field mapping methods using national standards are used to construct the soil maps in the Soil Survey Geographic (SSURGO) database. SSURGO digitizing duplicates the original soil survey maps. This level of mapping is designed for use by landowners, townships and county natural resource planning and management.

PHYSICAL SETTING SOURCE RECORDS SEARCHED

LOCAL / REGIONAL WATER AGENCY RECORDS

FEDERAL WATER WELLS

PWS: Public Water Systems
Source: EPA/Office of Drinking Water
Telephone: 202-564-3750
Public Water System data from the Federal Reporting Data System. A PWS is any water system which provides water to at least 25 people for at least 60 days annually. PWSs provide water from wells, rivers and other sources.

PWS ENF: Public Water Systems Violation and Enforcement Data
Source: EPA/Office of Drinking Water
Telephone: 202-564-3750
Violation and Enforcement data for Public Water Systems from the Safe Drinking Water Information System (SDWIS) after August 1995. Prior to August 1995, the data came from the Federal Reporting Data System (FRDS).

USGS Water Wells: USGS National Water Inventory System (NWIS)
This database contains descriptive information on sites where the USGS collects or has collected data on surface water and/or groundwater. The groundwater data includes information on wells, springs, and other sources of groundwater.

OTHER STATE DATABASE INFORMATION

Groundwater Ambient Monitoring & Assessment Program
State Water Resources Control Board
Telephone: 916-341-5577
The GAMA Program is Californias comprehensive groundwater quality monitoring program. GAMA collects data by testing the untreated, raw water in different types of wells for naturally-occurring and man-made chemicals. The GAMA data includes Domestic, Monitoring and Municipal well types from the following sources, Department of Water Resources, Department of Heath Services, EDF, Agricultural Lands, Lawrence Livermore National Laboratory, Department of Pesticide Regulation, United States Geological Survey, Groundwater Ambient Monitoring and Assessment Program and Local Groundwater Projects.

Water Well Database
Source: Department of Water Resources
Telephone: 916-651-9648

California Drinking Water Quality Database
Source: Department of Public Health
Telephone: 916-324-2319
The database includes all drinking water compliance and special studies monitoring for the state of California since 1984. It consists of over 3,200,000 individual analyses along with well and water system information.

Geothermal Wells Listing
Department of Conservation
Telephone: 916-445-9686
Geothermal well means a well constructed to extract or return water to the ground after it has been used for heating or cooling purposes. Geothermal wells in California (except for wells on federal leases which are administered by the Bureau of Land Management) are permitted, drilled, operated, and permanently sealed and closed (plugged and abandoned) under requirements and procedures administered by the Geothermal Section of the Department of Conservations Geologic Energy Management Division (CalGEM, formerly DOGGR).

California Oil and Gas Well Locations
Source: Dept of Conservation, Geologic Energy Management Division
Telephone: 916-323-1779
Oil and Gas well locations in the state.

PHYSICAL SETTING SOURCE RECORDS SEARCHED

California Earthquake Fault Lines
Source: California Division of Mines and Geology
The fault lines displayed on EDR's Topographic map are digitized quaternary fault lines prepared in 1975 by the United State Geological Survey. Additional information (also from 1975) regarding activity at specific fault lines comes from California's Preliminary Fault Activity Map prepared by the California Division of Mines and Geology.

RADON

State Database: CA Radon
Source: Department of Public Health
Telephone: 916-210-8558
Radon Database for California

Area Radon Information
Source: USGS
Telephone: 703-356-4020
The National Radon Database has been developed by the U.S. Environmental Protection Agency (USEPA) and is a compilation of the EPA/State Residential Radon Survey and the National Residential Radon Survey. The study covers the years 1986 - 1992. Where necessary data has been supplemented by information collected at private sources such as universities and research institutions.

EPA Radon Zones
Source: EPA
Telephone: 703-356-4020
Sections 307 & 309 of IRAA directed EPA to list and identify areas of U.S. with the potential for elevated indoor radon levels.

OTHER

Airport Landing Facilities: Private and public use landing facilities
Source: Federal Aviation Administration, 800-457-6656

Epicenters: World earthquake epicenters, Richter 5 or greater
Source: Department of Commerce, National Oceanic and Atmospheric Administration

California Earthquake Fault Lines: The fault lines displayed on EDR's Topographic map are digitized quaternary fault lines, prepared in 1975 by the United State Geological Survey. Additional information (also from 1975) regarding activity at specific fault lines comes from California's Preliminary Fault Activity Map prepared by the California Division of Mines and Geology.

STREET AND ADDRESS INFORMATION

© 2015 TomTom North America, Inc. All rights reserved. This material is proprietary and the subject of copyright protection and other intellectual property rights owned by or licensed to Tele Atlas North America, Inc. The use of this material is subject to the terms of a license agreement. You will be held liable for any unauthorized copying or disclosure of this material.

APPENDIX G

Photographic Log



G-1. Exterior of Subject Property building (11/25/2024).



G-2. Inactive clarifier located in the eastern portion of the Subject Property building along with miscellaneous storage (11/25/2024).



G-3. Main storage area in central and western portion of the Subject Property building (11/25/2024).



G-4. Clarifier located to the central-southwestern portion of the Subject Property (11/25/2024).



G-5. Drain located east of the clarifier identified in Photograph G-4 (11/25/2024).



G-6. Icehouse located in the southern half of the Subject Property by the building (11/25/2024).



G-7. Electric car chargers in the central portion of the Subject Property (11/25/2024).



G-8. Clarifier in the northern portion of the Subject Property (11/25/2024).



G-9. Drain located in the northern potion of the Subject Property, facing south (11/25/2024).



G-10. Oil and hazardous materials storage area in a fenced off storage area in the northeast portion of the Subject Property (11/25/2024).



G-11. Icehouse located in the northeastern portion of the Subject Property (11/25/2024).



G-12. On-site transformer located on the western side of the building (11/25/2024).

APPENDIX H

Pertinent Historical Documentation

PHASE I ENVIRONMENTAL SITE ASSESSMENT

Subject Property Address

201 S. Mountain Ave/4320 W. 1st St

Santa Ana, CA 92704

Odic Project Number

6380264ESAI

Report Date

4/17/2024

Prepared for

Anna Poladian, Trustee of the Lucik Akoboff Revocbale Trust

dated April 22, 2015

David Vassilian, Trustee of the Charles Akoboff Family Trust

dated September 9, 1997, as amended January 16, 1998 –

Administrative Trust

Odic Environmental

Environmental Consulting and Real Estate Due Diligence
407 W. Imperial Hwy Suite H #303, Brea, CA92821
213.380.0090

Odic Environmental

Environmental Consulting and Real Estate Due Diligence

407 W. Imperial Hwy Suite H #303, Brea, CA92821
213.380.0090

4/17/2024

Anna Poladian, Trustee of the Lucik Akoboff Revocbale Trust dated April 22, 2015

David Vassilian, Trustee of the Charles Akoboff Family Trust

dated September 9, 1997, as amended January 16, 1998 –

Administrative Trust

Attached please find our PHASE I ENVIRONMENTAL SITE ASSESSMENT, ("the Report") for the above-mentioned Subject Property. This report has been prepared by Odic for the Client under the professional supervision of the principal and/or senior staff whose seal(s) and signatures appear hereon. Neither Odic, nor any staff member assigned to this investigation has any interest or contemplated interest, financial or otherwise, in the subject or surrounding properties, or in any entity which owns, leases, or occupies the subject or surrounding properties, and has no personal bias with respect to the parties involved.

The assessment was conducted in a manner consistent with the level of care and skill ordinarily exercised by members of the profession, and in accordance with generally accepted practices of other consultants currently practicing in the same locality under similar conditions. No other representation, expressed or implied, and no warranty or guarantee is included or intended. The Report speaks only as of its date, in the absence of a specific written update of the Report, signed and delivered by Odic.

There are no intended or unintended third party beneficiaries to this Report, unless specifically named. Odic is an independent contractor, not an employee of either the issuer or the borrower, and its compensation was not based on the findings or recommendations made in the Report or on the closing of any business transaction. Thank you for the opportunity to prepare this Report, and assist you with this project. Please call us if you have any questions or if we may be of further assistance.

By signing below, Odic declares that, to the best of our professional knowledge and belief, the undersigned meet the definition of an Environmental Professional as defined in §312.10 of 40 CFR 312 and have the specific qualifications based on education, training, and experience to assess a property of the nature, history, and setting of the Subject Property. Odic has developed and performed the all appropriate inquiries in conformance with the standards and practices set forth in 40 CFR Part 312.

Respectfully Submitted,



Mike Miller

Senior Consultant per §312.10 of 40 CFR 312

CERTIFICATE OF LIABILITY INSURANCE

DATE (MM/DD/YYYY): 3/20/2024

THIS CERTIFICATE IS ISSUED AS A MATTER OF INFORMATION ONLY AND CONFERS NO RIGHTS UPON THE CERTIFICATE HOLDER. THIS CERTIFICATE DOES NOT AFFIRMATIVELY OR NEGATIVELY AMEND, EXTEND OR ALTER THE COVERAGE AFFORDED BY THE POLICIES BELOW. THIS CERTIFICATE OF INSURANCE DOES NOT CONSTITUTE A CONTRACT BETWEEN THE ISSUING INSURER(S), AUTHORIZED REPRESENTATIVE OR PRODUCER, AND THE CERTIFICATE HOLDER.

IMPORTANT: If the certificate holder is an ADDITIONAL INSURED, the policy(ies) must have ADDITIONAL INSURED provisions or be endorsed. If SUBROGATION IS WAIVED, subject to the terms and conditions of the policy, certain policies may require an endorsement. A statement on this certificate does not confer rights to the certificate holder in lieu of such endorsement(s).

PRODUCER	CONTACT NAME: Pedro Ramirez
Van Oppen & Co. 2, Inc. VOCO 2 Insurance & Risk Control Services P.O. Box 793 Teton Village WY 83025	PHONE (A/C, No, Ext): 800-746-0048 FAX (A/C, No): E-MAIL ADDRESS: service@vanoppenco2.com

INSURER(S) AFFORDING COVERAGE	NAIC #
INSURER A : Westchester Surplus Lines Co.	10172
INSURER B : Hartford Casualty Insurance Company	29424
INSURER C :	
INSURER D :	
INSURER E :	
INSURER F :	

INSURED ODICE-1
ODIC Environmental, Inc.
407 W Imperial Hwy Ste H#303
Brea CA 92821

COVERAGES **CERTIFICATE NUMBER:** 1917585411 **REVISION NUMBER:**

THIS IS TO CERTIFY THAT THE POLICIES OF INSURANCE LISTED BELOW HAVE BEEN ISSUED TO THE INSURED NAMED ABOVE FOR THE POLICY PERIOD INDICATED. NOTWITHSTANDING ANY REQUIREMENT, TERM OR CONDITION OF ANY CONTRACT OR OTHER DOCUMENT WITH RESPECT TO WHICH THIS CERTIFICATE MAY BE ISSUED OR MAY PERTAIN, THE INSURANCE AFFORDED BY THE POLICIES DESCRIBED HEREIN IS SUBJECT TO ALL THE TERMS, EXCLUSIONS AND CONDITIONS OF SUCH POLICIES. LIMITS SHOWN MAY HAVE BEEN REDUCED BY PAID CLAIMS.

INSR LTR	TYPE OF INSURANCE	ADDL INSD	SUBR WVD	POLICY NUMBER	POLICY EFF (MM/DD/YYYY)	POLICY EXP (MM/DD/YYYY)	LIMITS	
A	X **COMMERCIAL GENERAL LIABILITY** ☐ CLAIMS-MADE ☒ OCCUR X CPL(Pollution) GEN'L AGGREGATE LIMIT APPLIES PER: X POLICY ☐ PRO-JECT ☐ LOC ☐ OTHER:	Y	Y	G72596699 002	10/21/2023	10/21/2024	EACH OCCURRENCE DAMAGE TO RENTED PREMISES (Ea occurrence) MED EXP (Any one person) PERSONAL & ADV INJURY GENERAL AGGREGATE PRODUCTS - COMP/OP AGG $	$ 1,000,000 $ 100,000 $ 10,000 $ 1,000,000 $ 2,000,000 $ 2,000,000 $
A	**AUTOMOBILE LIABILITY** ☐ ANY AUTO ☐ OWNED AUTOS ONLY ☐ SCHEDULED AUTOS X HIRED AUTOS ONLY X NON-OWNED AUTOS ONLY	Y	Y	G72596699 002	10/21/2023	10/21/2024	COMBINED SINGLE LIMIT (Ea accident) BODILY INJURY (Per person) BODILY INJURY (Per accident) PROPERTY DAMAGE (Per accident) $	$ 1,000,000 $ $ $ $
A	☐ **UMBRELLA LIAB** ☒ OCCUR X **EXCESS LIAB** X CLAIMS-MADE ☐ DED X RETENTION $ 0	Y	Y	G72596729 002	10/21/2023	10/21/2024	EACH OCCURRENCE AGGREGATE XS GL/CPL/E&O/EL	$ 4,000,000 $ 4,000,000 $
B	**WORKERS COMPENSATION AND EMPLOYERS' LIABILITY** Y / N ANYPROPRIETOR/PARTNER/EXECUTIVE OFFICER/MEMBER EXCLUDED? ☐ **(Mandatory in NH)** If yes, describe under DESCRIPTION OF OPERATIONS below	N / A	Y	34 WEC AR4Y94	4/1/2024	4/1/2025	☐ PER STATUTE ☐ OTH-ER E.L. EACH ACCIDENT E.L. DISEASE - EA EMPLOYEE E.L. DISEASE - POLICY LIMIT	 $ 1,000,000 $ 1,000,000 $ 1,000,000
A	Professional Liability "Claims Made" $5,000 per claim Ded			G72596699 002	10/21/2023	10/21/2024	Each Claim Aggregate Subject to GL Agg	1,000,000 2,000,000

DESCRIPTION OF OPERATIONS / LOCATIONS / VEHICLES (ACORD 101, Additional Remarks Schedule, may be attached if more space is required)

CERTIFICATE HOLDER

General Information Certificate

CANCELLATION

SHOULD ANY OF THE ABOVE DESCRIBED POLICIES BE CANCELLED BEFORE THE EXPIRATION DATE THEREOF, NOTICE WILL BE DELIVERED IN ACCORDANCE WITH THE POLICY PROVISIONS.

AUTHORIZED REPRESENTATIVE



© 1988-2015 ACORD CORPORATION. All rights reserved.

TABLE OF CONTENTS

EXECUTIVE SUMMARY **2**
FINDINGS AND RECOMMENDATIONS **4**
1.0 INTRODUCTION **5**
2.0 PROPERTY DESCRIPTION **11**
2.1 Project Information 11
2.2 Property Improvements 11
2.3 Property Occupants and Use 12
2.4 Municipal Services and Utilities 12
2.5 Physical Setting 12
3.0 PROPERTY RECONNAISSANCE **14**
3.1 Limiting Conditions 14
3.2 Property Reconnaissance 14
3.3 Detailed Description of Site Reconnaissance and Environmental Conditions 15
3.4 Current Uses of Adjoining Properties 16
3.5 Non-Scope (Non-ASTM) Considerations 16
4.0 PROPERTY AND VICINITY HISTORY **21**
4.1 Previous Environmental Reports 21
4.2 Sanborn Map Company Fire Insurance Maps 21
4.3 Historical Aerial Photographs 21
4.4 Local Street Directories / Historical City Directories 22
4.5 City/County Building Department, Zoning/Land Use, Property Tax Records, Profiles 23
4.6 Historical Topographic Maps 24
4.7 Oil & Gas Maps 24
4.8 Other Historical Records 25
5.0 STANDARD ENVIRONMENTAL RECORDS RESEARCH **26**
5.1 Procedure 26
5.2 Property Listing(s) 26
5.3 Surrounding Sites: Federal Agency Listings 28
5.4 Surrounding Sites: State Agency Listings 29
5.5 Vapor Encroachment Condition 31
6.0 USER PROVIDED INFORMATION **34**
6.1 User Provided Information 34
6.2 Preliminary Title Report or Land Title Records 35
6.3 Interviews 36
7.0 REFERENCES **37**

APPENDIX A – PROPERTY LOCATION MAP & PLOT PLAN
APPENDIX B – PROPERTY & VICINITY PHOTOGRAPHS
APPENDIX C – DATABASE REPORT
APPENDIX D – HISTORICAL RECORDS RESEARCH
APPENDIX E – PUBLIC AGENCY RECORDS / OTHER RELEVANT DOCUMENTS
APPENDIX F – QUALIFICATIONS OF ENVIRONMENTAL PROFESSIONAL

EXECUTIVE SUMMARY

ODIC Environmental (hereinafter referred to as ODIC) performed a *Phase I Environmental Site Assessment* (hereinafter *Phase I ESA* or *Report*) of the *subject property* (hereinafter referred to as the Property) in conformance with the scope and limitations of ASTM Standard Practice E1527-21. Any exceptions to or deletions from this practice are described in the individual sections of this Report. A summary of findings is provided below:

SUMMARY OF FINDINGS
CURRENT PROPERTY ADDRESS(ES)
The Property addresses are 201 South Mountain View Street and 4320 1st Street, Santa Ana, Orange County, California 92704.
PROPERTY DESCRIPTION
The Property consists of three adjoining parcels totaling 2.52 acres. It is improved with a 6,666-square-foot commercial building and ancillary structures. The Property is occupied by CA Foods, Inc., a supplier of food and beverages for catering trucks that are operated by independent entities from the Property. CA Foods also operates approximately four catering trucks. The building interior contains two stories of perimeter office space, a storage mezzanine, and warehouse areas primarily used for food storage. The remainder of the Property consists primarily of concrete pavement used for catering truck parking. Additional features include two ice houses (concrete masonry unit structures used for ice making) on the central and north portions; two wastewater clarifiers in the parking area; one wastewater clarifier in the east warehouse section of the building; and a metal canopy on the southeast corner of the Property.
SUMMARY OF PROPERTY RECONNAISSANCE
The Property is occupied by a catering truck food and beverage supplier. An inactive two-stage wastewater clarifier and associated drain are in the east warehouse area of the building. The following features are used in association with stormwater discharge and wastewater discharge from truck and cooking equipment wash down: • A 4-stage clarifier and associated drains are on the central portion of the Property, north of the building. • A 5-stage clarifier and associated drain is on the north-central portion of the Property No environmental concerns were observed during the site reconnaissance.
HISTORICAL USE OF THE PROPERTY
The Property was undeveloped/agricultural land prior to construction of a commercial building on the northwest portion in 1965. This building remained on the Property through 1996 when it was demolished. The only identified occupant of the building was a worker's union. The current building was constructed in 1977 and was enlarged/modified one or more times through sometime prior to 2005. The Property has been occupied in a similar capacity to the present (a catering truck food and beverage supplier) since 1977. A vehicle repair businesses, apparently for routine servicing of food trucks, also occupied the Property in the 1990s and early 2000s.
HISTORICAL USE OF ADJOINING PROPERTIES / VICINITY Note: Section 8.3.9 of ASTM Standard Practice E1527-21 states: *During research of the subject property, as described in Section 8.3.8 of ASTM Standard Practice E1527-21, uses of the adjoining properties that are obvious shall be identified to evaluate the likelihood that past uses of the adjoining properties have led to recognized environmental conditions in connection with the subject property. The report shall describe identified obvious uses of adjoining properties, and indicate the earliest dates identified. This task requires reviewing the following standard historical resources if they have been*

researched for the subject property, provide coverage of one or more adjoining properties, and are likely to be useful in satisfying the objective in Section 8.3.1 of ASTM Standard Practice E1527-21: (1) aerial photographs, (2) fire insurance maps, (3) local street directories, and (4) historical topographic maps. In cases in which any of the preceding four standard historical resources are not reviewed for the adjoining properties but they were reviewed for the subject property, the environmental professional shall indicate in the report why such a review was not conducted. Review of *standard historical resources*, if available, is provided in the relevant sections of this report. In the event that one or more *standard historical resources* were not discussed for adjoining properties, the environmental professional has determined from other *historical resources* that sufficient information has been obtained to achieve the objective stated in Section 8.3.1 of ASTM Standard Practice E1527-21.
The vicinity was predominantly undeveloped/agricultural land through at least the 1950s. Between at least the 1960s and 1980s the vicinity was developed in the current commercial/residential capacity.
FEDERAL, STATE, AND LOCAL AGENCY RECORDS RESEARCH
The Property was identified on the following researched environmental databases: HAZNET / Hazardous Waste Tracking System (HWTS). Refer to Section 5.2 for details. There were no environmental concerns.
POTENTIAL OFF-SITE CONCERNS
No properties within the specified search distances were identified that are assessed to pose significant environmental risk to the Property.
NON-SCOPE ITEMS
Unless the *Client* contracted ODIC to investigate specific Non-Scope or Non-CERCLA items, evaluation of Non-Scope or Non-CERCLA items, including those addressed in Section 3.5 of this Report, is not required nor relevant for compliance with the AAI Rule or ASTM Standard Practice E1527-21.
INACCESSIBLE OR UN-SURVEYED PORTIONS OF THE PROPERTY
Full access to the entire Property was provided to ODIC, and there were no notable portions of the Property excluded from the survey and field inspection.
SIGNIFICANT DATA GAP
No significant data gaps were identified during the course of this assessment.

FINDINGS AND RECOMMENDATIONS

SUMMARY OF FINDINGS
CONCLUSIONS AND FINDINGS
ODIC Environmental (ODIC) performed a Phase I Environmental Site Assessment of the Property in conformance with the scope and limitations of ASTM Standard Practice E1527-21. ASTM Standard Practice E1527-21 defines a *de minimis condition* as*: a condition related to a release that generally does not present a threat to human health or the environment and that generally would not be the subject of an enforcement action if brought to the attention of appropriate governmental agencies. A condition determined to be a de minimis condition is not a recognized environmental condition nor a controlled recognized environmental condition.* ASTM Standard Practice E1527-21 defines a *Recognized Environmental Condition (REC)* as: *(1) the presence of hazardous substances or petroleum products in, on, or at the subject property due to a release to the environment; (2) the likely presence of any hazardous substances or petroleum products in, on, or at a the subject property: (1) due to release to the environment; (a release) under conditions indicative of a or likely release to the environment; or (3) the presence of hazardous substances or petroleum products in, on, or at the subject property under conditions that pose a material threat of a future release to the environment.* • This environmental assessment has revealed no RECs in connection with the Property. ASTM Standard Practice E1527-21 defines a *Historical Recognized Environmental Condition (HREC)* as: *a previous release of hazardous substances or petroleum products affecting the subject property that has been addressed to the satisfaction of the applicable regulatory authority or authorities and meeting unrestricted use criteria established by the applicable regulatory authority or authorities without subjecting the subject property to any controls (for example, activity and use limitations or other property use limitations). A historical recognized environmental condition is not a recognized environmental condition.* • This environmental assessment has revealed no HRECs in connection with the Property. ASTM Standard Practice E1527-21 defines a *Controlled Recognized Environmental Condition (CREC)* as: *recognized environmental condition affecting the subject property that has been addressed to the satisfaction of the applicable regulatory authority or authorities with hazardous substances or petroleum products allowed to remain in place subject to implementation of required controls (for example, activity and use limitations or other property use limitations).* • This environmental assessment has revealed no CRECs in connection with the Property.
OTHER ENVIRONMENTAL ISSUES
None were identified.
RECOMMENDATIONS AND OPINIONS
ODIC performed a Phase I Environmental Site Assessment of the Property in conformance with the scope and limitations of ASTM Standard Practice E1527-21. • ODIC recommends No Further Investigation at this time.

1.0 INTRODUCTION

ODIC Environmental (ODIC) performed a *Phase I Environmental Site Assessment Report* (hereinafter referred as "*Phase I ESA" or "Report"*) of the Property in conformance with the scope and limitations of the *ASTM International*, formerly known as the *American Society for Testing and Materials (ASTM), Standard Practice for Environmental Site Assessments: Phase I Environmental Site Assessment Process, ASTM Designation E1527-21.*

This *Report* documents the methods and findings of the *Phase I ESA* performed in general conformance with the scope and limitations of ASTM Standard Practice E1527-21 and the Environmental Protection Agency Standards and Practices for All Appropriate Inquiries (40 CFR Part 312) for the Property.

This *Report* has been prepared by ODIC for the *Client* under the professional supervision of the principal and/or senior staff whose seal(s) and signature(s) appear hereon. Neither ODIC, nor any staff member assigned to this investigation has any interest or contemplated interest, financial or otherwise, in the subject or surrounding properties, or in any entity which owns, leases, or occupies the subject or surrounding properties or which may be responsible for environmental issues identified during the course of this investigation, and has no personal bias with respect to the parties involved.

PURPOSE AND OBJECTIVE

The purpose of this practice is to define good commercial and customary practice for conducting an *environmental site assessment* of a parcel(s) of *commercial real estate* with respect to the range of contaminants within the scope of Comprehensive Environmental Response, Compensation and Liability Act (CERCLA) (42 U.S.C. §9601) and *petroleum products*. As such, this practice is intended to permit a *User (Client, Purchaser, Lender, Owner)* to satisfy one of the requirements to qualify for the *innocent landowner*, *contiguous property owner*, or *bona fide prospective purchaser* limitations on CERCLA liability (hereinafter, the "*landowner liability protections*," or "*LLPs*"): that is, the practice that constitutes "*all appropriate inquiry* into the previous ownership and uses of the *Property* consistent with good commercial or customary standards and practices" as defined at 42 U.S.C. §9601(35)(B).

Another purpose of this *Phase I ESA* may be to assist the *Client* in its underwriting of a proposed mortgage loan on the Property, if this *Report* is prepared as a part of a pre-financing environmental due diligence, and to identify *Recognized Environmental Conditions (RECs)* in connection with the Property described in this *Report*.

ASTM Standard Practice E1527-21 defines *a Recognized Environmental Condition (REC)* as: *(1) the presence of hazardous substances or petroleum products in, on, or at the subject property due to a release to the environment; (2) the likely presence of any hazardous substances or petroleum products in, on, or at a the subject property: (1) due to release to the environment; (a release) under conditions indicative of a or likely release to the environment; or (3) the presence of hazardous substances or petroleum products in, on, or at the subject property under conditions that pose a material threat of a future release to the environment.*

ASTM Standard Practice E1527-21 defines a *Historical Recognized Environmental Condition (HREC)* as: *a previous release of hazardous substances or petroleum products affecting the subject property that has been addressed to the satisfaction of the applicable regulatory authority or authorities and meeting unrestricted use criteria established by the applicable regulatory authority or authorities without subjecting the subject property to any controls (for example, activity and use limitations or other property use limitations). A historical recognized environmental condition is not a recognized environmental condition.*

ASTM Standard Practice E1527-21 defines a *Controlled Recognized Environmental Condition (CREC)* as: *recognized environmental condition affecting the subject property that has been addressed to the satisfaction of the applicable regulatory authority or authorities with hazardous substances or petroleum products allowed to remain in place subject to implementation of required controls (for example, activity and use limitations or other property use limitations).*

Referenced Documents for ASTM Standard Practice E1527-21:

- *ASTM E2091 Guide for Use of Activity and Use Limitations, Including Institutional and Engineering Controls*
- *ASTM E2600 Guide for Vapor Encroachment Screening on Property Involved in Real Estate Transactions*
- *Comprehensive Environmental Response, Compensation, and Liability Act of 1980 ("CERCLA" or "Superfund"), as amended by Superfund Amendments and Reauthorization*
- *Act of 1986 ("SARA") and Small Business Liability Relief and Brownfields Revitalization Act of 2002 ("Brownfields Amendments"), 42 U.S.C. §§9601 et seq.*
- *Emergency Planning and Community Right-To-Know Act of 1986 ("EPCRA"), 42 U.S.C. §§11001 et seq.*
- *Freedom of Information Act, 5 U.S.C. §552, as amended by Public Law No. 104-231, 110 Stat. 3048*
- *Resource Conservation and Recovery Act (also referred to as the Solid Waste Disposal Act), as amended ("RCRA"), 42*
- *U.S.C §6901 et seq.*
- *"All Appropriate Inquiries" Final Rule, 40 C.F.R. Part 312 Chapter 1 EPA, Subchapter J-Superfund, Emergency*
- *Planning, and Community Right-To-Know Programs, 40 C.F.R Parts 300-399 National Oil and Hazardous Substances Pollution Contingency Plan, 40 C.F.R. Part 300*
- *OSHA Hazard Communication Regulation, 29 C.F.R. §1910.1200*

SCOPE OF WORK

This *Report* was prepared for the exclusive use of the *Client or User of this Report*. The information reported was obtained through sources deemed reasonably ascertainable, as defined in ASTM Standard Practice E1527-21; a visual survey of areas readily observable, easily accessible or made accessible by the Property contact, and interviews with owners, agents, occupants, or other appropriate persons involved with the Property. Municipal information was obtained through file reviews of reasonably ascertainable standard government record sources, and interviews with the authorities having jurisdiction over the Property. Findings, conclusions, and recommendations included in the *Report* are based on our visual observations in the field, the municipal information reasonably obtained, information provided by the *Client (or User)*, and/or a review of readily available and supplied documents.

The scope of work for this *Phase I ESA* is in general accordance with the requirements of ASTM Standard Practice E 1527-21. This assessment included: 1) Property and adjoining site reconnaissance; 2) interviews with key personnel; 3) a review of standard historical sources; 4) a review of standard regulatory agency records; and 5) a review of a regulatory database report provided by a third-party company such as Environmental Data Resources (EDR).

LIMITATIONS AND EXCEPTIONS

ODIC renders no opinion as to the Property condition at un-surveyed and/or inaccessible portions of the Property, which are described below. ODIC relies completely on the information, whether written, graphic or verbal, provided by the Property contact or as shown on any documents reviewed or received from the Property contact, owner or agent, or municipal source, and assumes that information to be true and correct. The observations in this *Report* are valid on the date of the survey. Where access to portions of

the Property or to structures on the Property was unavailable or limited, ODIC renders no opinion as to the presence of petroleum products or hazardous substances in that portion of the Property or structure. In addition, ODIC renders no opinion as to the presence of, or indirect evidence relating to, petroleum products or hazardous substances where direct observation of the interior walls, floor, or ceiling of a structure was obstructed by objects or coverings on or over these surfaces.

The conclusions provided by ODIC are based on the information obtained by visual survey of the Property, and information provided by agents representing the Property, or agents of the owner. In addition, ODIC has relied on certain information provided by state and other referenced parties, and on information contained in the files of federal, state and/or local agencies available to ODIC at the time of the assessment. Although there may have been some degree of overlap in the information provided by these various sources, ODIC did not attempt to independently verify the accuracy or completeness of all information reviewed or received during the course of these Environmental Services.

CERCLA Requirements Other Than *All Appropriate Inquiry* (ASTM Standard Practice E1527-21 1.1.3) - This practice does not address whether requirements in addition to *All Appropriate Inquiries* have been met in order to qualify for the *LLPs* (specified in 42 U.S.C. §9607(b)(3)(a) and (b) including the continuing obligation not to impede the integrity and effectiveness of *Activity and Use Limitations*), or the duty to take reasonable steps to prevent releases, or the duty to comply with legally required release reporting obligations).

It is acknowledged that ODIC's judgments shall not be based on scientific or technical tests or procedures beyond the Scope of Services or beyond the time and budgetary constraints imposed by the *Client*. It is acknowledged further that ODIC's conclusions shall not rest on pure science but on such considerations as economic feasibility and available alternatives. The *Client* also acknowledges that, because geologic and soil formations are inherently random, variable, and indeterminate in nature, the conclusions and opinion of this *Report* are not guaranteed to be a representation of actual conditions on the Property, which are also subject to change with time as a result of natural or man-made processes, including water permeation.

In performing the Services, ODIC shall use that the degree of care and skill ordinarily exercised by environmental consultants or engineers performing similar services in the same or similar locality. The standard of care shall be determined solely at the time the Services are rendered and not according to standards utilized or in effect at a later date. The Services shall be rendered without any other warranty, expressed or implied, including, without limitation, the warranty of merchantability and the warranty of fitness for a particular purpose.

It should be noted that certain conditions may not have been reasonably identifiable or ascertainable from the available information during the course of this *Report*. ODIC assumes that information obtained from the records review and the interviews concerning the Property is reliable. However, ODIC cannot and does not warrant or guarantee that the information provided by these or other sources is accurate or correct.

Some of the information provided in this *Report* is based upon personal interviews, and research of available documents, records, and maps held by the appropriate government and private agencies. This *Report* is subject to the limitations of historical documentation, availability, and accuracy of the pertinent records, and the personal recollections of those persons contacted. This practice does not address requirements of any state or local laws or of any federal laws other than the *All Appropriate Inquiries* provisions of the LLPs. *Users* are cautioned that federal, state, and local laws may impose environmental assessment obligations that are beyond the scope of this practice. *Users* should also be aware that there are likely to be other legal obligations with regard to hazardous substances or petroleum products discovered in, on, or at the Property that are not addressed in this practice and that may pose risks of civil and/or criminal sanctions for non-compliance. This standard does not purport to address all of the safety concerns, if any, associated with its use. It is the responsibility of the user of this standard to establish appropriate safety, health, and environmental practices and determine the applicability of regulatory limitations prior to use.

Furthermore, this *Report* does not intend to address health and safety concerns, if any, associated with the Property.

The *Phase I ESA* was conducted in a manner consistent with the level of care and skill ordinarily exercised by members of the profession, and in accordance with generally accepted practices of other consultants currently practicing in the same locality under similar conditions. No other representation, expressed or implied, and no warranty or guarantee is included or intended. The *Report* speaks only as of its date, in the absence of a specific written update of the *Report*, signed and delivered by ODIC.

Controlled substances are not included within the scope of this standard. Persons conducting an *environmental site assessment* as part of an EPA Brownfields Assessment and Characterization Grant awarded under CERCLA 42 U.S.C. §9604(k)(2)(B) must include controlled substances as defined in the Controlled Substances Act (21 U.S.C. §802) within the scope of the assessment investigations to the extent directed in the terms and conditions of the specific grant or cooperative agreement. Additionally, an evaluation of *business environmental risk* associated with a parcel of *commercial real estate* may necessitate investigation beyond those identified in this practice.

SIGNIFICANT ASSUMPTIONS AND LIMITING CONDITIONS

The objective of ASTM Standard Practice E1527-21 is to help *Users* qualify for one of the CERCLA Landowner Liability Protections (LLPs). *Users* should be aware that there are other federal, state, and local environmental laws and regulations that can impose liabilities and obligations on owners and operators of real property that are outside the scope of this practice. This practice does not address all possible environmental liabilities that a *User* may need to consider in the context of a commercial real estate transaction. Therefore, *Users* may desire to expand the scope of pre-purchase or pre-finance due diligence to assess other business environmental risks that exist beyond CERCLA liability associated with the Property.

Business Environmental Risk (BER) is a risk which can have a material environmental or environmentally-driven impact on the business associated with the current or planned use of commercial real estate, not necessarily related to those environmental issues required to be investigated in this practice. Consideration of BER issues may involve addressing one or more non-scope considerations. Evaluation of Non-Scope or Non-CERCLA items, including those addressed in this *Report*, is not required nor relevant for compliance with the AAI Rule or ASTM Standard Practice E1527-21. Inclusion of any non-scope item in a Phase I Environmental Site Assessment report is entirely within the discretion of the *User* based on its own risk tolerance. Non-Scope Consideration should not be construed as requiring the inclusion of any non-scope issues in a Phase I Environmental Site Assessment report.

Any additional services contracted for between the *User* and ODIC including a broader scope of assessment, more detailed conclusions, liability/risk evaluations, recommendation for Phase II testing or other assessment activities, remediation techniques, etc., are beyond the scope of ASTM Standard Practice E1527-21, not part of this *Report*, and should only be included in the *Report* if so specified in the terms of engagement between the *User* and ODIC. Such additional services may include *business environmental risk* issues not included within the scope of this practice (ASTM Standard Practice E1527-21).

ASTM Standard Practice E1527-21 does not encompass analytical testing to evaluate Asbestos Containing Materials (ACM), radon, lead-based paint (LBP), drinking water quality, lead in drinking water, wetlands, regulatory compliance, cultural and historical resources, industrial hygiene, health and safety, ecological resources, endangered species, indoor air quality, biological agents, mold, stored chemicals, debris, fill materials, surface water, or subsurface samples (soil and groundwater) as part of a Phase I ESA. Such additional information regarding non-ASTM Standard Practice E1527-21 issues may be provided merely for the *User's* convenience, and cannot be used to bind this *Report* as a whole to the compliance and conformance with ASTM Standard Practice E1527-21. No disassembly of systems or

building components or physical or invasive testing is to be performed unless the *Client* specifically calls for such testing as an additional scope of work.

ODIC has performed this *Phase I ESA* in conformance with the scope and limitations of ASTM Standard Practice E1527-21. This *Report* may not include all environmental conditions which can materially impact the Property other than those defined as RECs in ASTM Standard Practice E1527-21.

ODIC is not contracted to perform *Environmental Liens* and *Activity and Use Limitations (AULs)* searches via title records, and such is beyond the scope of services included in this *Report*. Information pertaining to deed restrictions and environmental liens, Activity/Use Limitations, title search/report was requested from the *Report User*. This information may or may not be provided to ODIC at the time of the assessment. See pertinent sections of this *Report* for further discussion.

Interviews with past or current owners, operators, and occupants may not be reasonably ascertainable and can constitute a data gap. Based on information obtained from other historical sources (as discussed in Section 4.0), this data gap may or may not be expected to alter the findings of this assessment.

Adjoining sites, neighboring sites, or surrounding properties mentioned in this *Report* are defined only up to one parcel immediately next to the Property, and ODIC will only evaluate immediately adjoining properties to identify historical use of the surrounding areas via historical sources or data available for adjoining properties, and/or walk-through visual inspection along the property perimeters to identify obvious signs of environmental concerns.

It is often not possible (under the "*reasonably ascertainable*" clause of the ASTM Standard Practice E1527-21) to identify every single historical business tenant or occupant of the Property. ODIC cannot be liable for not identifying all such past tenants or occupants of the Property.

This ESA did not necessarily comply with the ASTM Standard Practice E2600-15 "Standard Guide for Vapor Encroachment Screening on Property Involved in Real Estate Transactions." For assessment of potential "vapor encroachment conditions" (VECs) and to determine if a "vapor intrusion condition" (VIC) exists on-site, additional investigation beyond ASTM Standard Practice E1527-21 is required.

For the purposes of ASTM Standard Practice E1527-21, "migrate" and "migration" refers to the movement of *hazardous substances* or *petroleum products* in any form, including, for example, solid and liquid at the surface or subsurface, and vapor in the subsurface.

USER RELIANCE

This investigation was conducted in accordance with the *Client's* Environmental Site Assessment scope of work for the use and benefit of the *Client* and assignees. It is based, in part, upon documents, writings, and information owned, possessed, or secured by the *Client*. Neither this *Report*, nor any information contained herein, shall be used or relied upon for any purpose by any other person or entity without the express written permission of the *Client*.

All reports, both verbal and written, are for the sole use and benefit of the *Client*. Either verbally or in writing, third parties may come into possession of this *Report* or all or part of the information generated as a result of this work. In the absence of a written agreement with ODIC granting such rights, no third parties shall have rights of recourse or recovery whatsoever under any course of action against ODIC, its officers, employees, vendors, successors or assigns. Any such unauthorized user shall be responsible to protect, indemnify and hold ODIC, the *Client* and their respective officers, employees, vendors, successors and assigns harmless from any and all claims, damages, losses, liabilities, expenses (including reasonable attorneys' fees) and costs attributable to such use. Unauthorized use of this *Report* shall constitute acceptance of and commitment to these responsibilities, which shall be irrevocable and shall apply regardless of the cause of action or legal theory pled or asserted. Additional legal penalties may apply.

INDEPENDENT CONTRACTOR STATUS / PROFESSIONAL RESPONSIBILITY

In performing Services under the mutually agreed contractual agreement and engagement, ODIC operates as, and has the status of, an independent contractor. Subject to any limitations established by the *Client* as to the degree of care and amount of time and expenses to be incurred and any other limitations contained in the mutually agreed contractual agreement and engagement, ODIC performs the Services consistent with the level of care and skill ordinarily exercised by other professional consultants under similar circumstances at the time the Services are performed. *Client* hereby acknowledges that whenever a Project involves hazardous or toxic materials there are certain inherent risk factors involved (such as limitations on laboratory analytical methods, variations in subsurface conditions, economic loss to *Client* or Property owner, a potential obligation for disclosure to regulatory agencies, a potential for a decrease in market value of real property, and the like) that may adversely affect the results of the Project, even though the Services are performed with such skill and care. No other representation, warranty, or guarantee, express or implied, is included or intended by the mutually agreed contractual agreement and engagement.

QUALIFICATION STATEMENT OF ENVIRONMENTAL PROFESSIONAL

ODIC states that this ESA was performed under *Environmental Professional (EP)'s* direct supervision, that he/she has prepared and/or reviewed and approved the *Report*, and that the methods and procedures utilized in the development of this *Report* conform at least to minimum industry standards using both the *ASTM International*, formerly known as the *American Society for Testing and Materials (ASTM)*, Standard Practice E1527-21 and the United States – Environmental Protection Agency Standards and Practices for All Appropriate Inquiries (40 CFR Part 312) as guidelines. ODIC certifies that ODIC's *Environmental Professionals* and *Subcontractors* are properly licensed, qualified, and/or certified to conduct *Phase I Environmental Site Assessments*.

ODIC's EP declares that, to the best of his/her professional knowledge and belief, he/she meets the definition of *Environmental Professional* as defined in 40 CFR Part 312. ODIC's EP who prepared this assessment possesses the specific qualifications based upon education, training and experience to assess a property of the nature, history, and setting of the Property. ODIC has performed the "*All Appropriate Inquiries*" in accordance with the standards and practices as defined in 40 CFR Part 312.

2.0 PROPERTY DESCRIPTION

2.1 PROJECT INFORMATION

Project Information	
ITEM	
Project Number	6380264-ESAI
Property Address(es)	The Property addresses are 201 South Mountain View Street and 4320 1st Street, Santa Ana, Orange County, California 92704.
Historical/Alternate Property Addresses	207 South Mountain View Avenue
	Source: Department of Toxic Substances Control Hazardous Waste Tracking System
Tax Assessor's Parcel Numbers	188-021-10, 188-021-11, and 188-021-12
Property Inspection Date	April 8, 2024
Weather Condition	Clear, approximately 65 degrees Fahrenheit
Site Visit Conducted by	Neil Kuemerle, Senior Environmental Consultant
Report Author	Neil Kuemerle, Senior Environmental Consultant
QA/QC Environmental Professional	Michael A. Miller, M.S., Senior Environmental Consultant
Property Location	The Property is located immediately southeast of the intersection of West 1st Street and South Mountain View Street.
General Setting	Commercial/residential

2.2 PROPERTY IMPROVEMENTS

Property Improvements and Building / Land Description	
ITEM	
Property Description	The Property consists of three adjoining parcels totaling 2.52 acres. It is improved with a 6,666-square-foot commercial building and ancillary structures. The Property is occupied by CA Foods, Inc., a supplier of food and beverages for catering trucks that are operated by independent entities from the Property. CA Foods also operates approximately four catering trucks. The building interior contains two stories of perimeter office space, a storage mezzanine, and warehouse areas primarily used for food storage. The remainder of the Property consists primarily of concrete pavement used for catering truck parking. Additional features include two ice houses (concrete masonry unit structures used for ice making) on the central and north portions; two wastewater clarifiers in the parking area; one wastewater clarifier in the east warehouse section of the building; and a metal canopy on the southeast corner of the Property.
	Data Source for Parcel Size: Orange County Assessor's Map
	Data Source for Building Size(s): Title company property profile
Estimated Year of Construction	1977
	Data Source(s): City of Santa Ana building permit records
Improvement Description	Exterior construction of the building consists of concrete tilt-up walls and a concrete foundation.
	See Property Description above for additional details. See also appended photographs and site plot plan.

Other Improvements & Features (including description of unimproved areas)	The following were on the north portion of the Property: • Two storage containers • A fenced area containing multiple 55-gallon drums used for miscellaneous storage by catering staff and multiple small storage tanks for used cooking grease

2.3 PROPERTY OCCUPANTS AND USE

Property Occupants and Use	
ITEM	
Present Occupant(s) and Detailed Description of Business Operation(s)	The Property is occupied by CA Foods, Inc., a supplier of food and beverages for catering trucks that are operated by independent entities from the Property. CA Foods also operates approximately four catering trucks.

2.4 MUNICIPAL SERVICES AND UTILITIES

Municipal Services and Utilities	
ITEM	
Potable Water Supply	City of Santa Ana
Natural Gas Utility Provider	Southern California Gas Company
Electrical Utility Provider	Southern California Edison
Sewage Disposal System	City of Santa Ana
Solid Waste Disposal	Privately contracted waste hauler
Any Septic System, Cesspool, Seepage Pits	None were identified.
Private Water Well	None were identified.
Heating/Cooling System	Roof-mounted HVAC equipment

2.5 PHYSICAL SETTING

TOPOGRAPHY

The Property's physical location was researched employing a United States Geological Survey (USGS) 7.5-Minute Topographic Quadrangle (Quad) Map relevant to the Property. The USGS 7.5-Minute Quad Map has an approximate scale of 1 inch to 2,000 feet, and may show physical features with environmental significance such as wetlands, water bodies, roadways, mines, and buildings. The elevation of the Property is approximately 65 feet above mean sea level. There is a regional downslope to the southwest.

GEOLOGY AND HYDROGEOLOGY

Geologic and hydrogeologic information was obtained from site assessment documents prepared for a site at 5201 West 1st Street (Unocal #5077), located approximately 0.6 miles west-northwest of the Property:

> *The Site is located on the Orange County Coastal Plain within the Los Bolsas land grant. The Santa Ana River is located approximately 1.5 miles east-southeast of the Site and the Pacific Ocean is situated approximately 7 miles south-southwest of the Site. The Site is underlain by alluvial fan deposits that are Holocene and latest Pleistocene in age. These deposits consist mostly of gravels, sands, and silts. The Site is situated within the pressure area of the Orange County Groundwater Basin and is underlain by the Semi-Perched Aquifer followed by the Talbert Aquifer. The SARWQCB Basin Plan indicates that the Site is located within the Eastern Coastal Plain Hydrologic Sub-Area (801.11) within the Lower Santa Ana Hydrologic Area. Groundwater in the Eastern Coastal Plain is classified as having existing beneficial use for municipal, agriculture, and industrial uses.*
>
> *The stratigraphic data collected beneath and adjacent to the Site indicates that from the surface down to approximately 70 feet bgs the subsurface consists of silt, clayey silt and silty clay with lenses of silty sand to fine sand. Beneath this sequence is a laterally extensive sand to gravelly sand zone.*
>
> *The depth to water beneath the Site ranges from 10 to 12 feet bgs as measured from the existing monitoring wells located within the Site footprint.*
>
> Source:

Closure Request, prepared by Antea Group, dated June 4, 2014
(http://geotracker.waterboards.ca.gov/esi/uploads/geo_report/5550052702/T0605901899.PDF)

While groundwater flow direction at the Property cannot be confirmed without survey measurement of static groundwater level at triangulated points, it is expected to flow in the direction of surface topographical contour, or toward the nearest water body or discharge basin.

It is important to note that groundwater flow direction can be influenced locally and regionally by the presence of local wetland features, surface topography, recharge and discharge areas, horizontal and vertical inconsistencies in the types and location of subsurface soils, and proximity to water pumping wells. Depth and gradient of the water table can change seasonally in response to variation in precipitation and recharge, and in response to urban development such as storm water controls, impervious surfaces, pumping wells, cleanup activities, dewatering, seawater intrusion barrier projects near the coast, and other factors.

3.0 PROPERTY RECONNAISSANCE

3.1 LIMITING CONDITIONS

The information reported herein was obtained through sources deemed reliable, a visual site survey of areas readily observable, easily accessible or made accessible by the Property contact, and interviews with owners, agents, occupants, or other appropriate persons involved with the Property.

No limitations imposed by physical obstructions such as adjacent buildings, bodies of water, asphalt, or other paved areas, and other physical constraints were identified unless indicated below.

No disassembly of systems or building components or physical or invasive testing was performed. ODIC renders no opinion as to the Property condition at un-surveyed and/or inaccessible portions of the Property. ODIC relies completely on the information, whether written, graphic, or verbal, provided by the Property contact or as shown on any documents reviewed or received from the Property contact, owner or agent, or municipal source, and assumes that information to be true and correct. The observations in this *Report* are valid on the date of the Property reconnaissance. Note: Typically lenders have environmental policies where due diligence reports are valid for one year from the report date. However, such policies and standards can vary from each lender or *User*. For CERCLA landowner liability protection, Phase I ESA reports are valid for 180 days, per ASTM Standard Practice E1527-21.

3.2 PROPERTY RECONNAISSANCE

ODIC conducted interior and exterior observations of the Property with the intent to identify *releases* or *material threat* of future *releases* of *hazardous substances* or *petroleum products* to the *environment*. The table below lists items *visually and/or physically observed*.

PROPERTY RECONNAISSANCE
Hazardous Substances and Petroleum Products
Two-gallon and smaller containers of motor oil, coolant, and miscellaneous cleaning products were in the warehouse.
Underground Storage Tanks (USTs), vent pipes, fill pipes, or access ways indicating USTs
None were observed.
Aboveground Storage Tanks (ASTs)
None were observed.
Drums, Totes, and Intermediate Bulk Containers
None were observed.
Standing Surface Water and Pools or Sumps Containing Liquids Likely to be Hazardous Substances or Petroleum Products
None were observed.
Hazardous Substance and Petroleum Product Containers Not in Connection With Identified Uses
None were observed.
Unidentified Substance Containers
None were observed.
Stains or Corrosion on Floors, Walls, or Ceilings (except for staining from water)
None were observed.
Stained Soil or Pavement

None were observed.
Drains, Sumps, Wastewater Treatment Units, Clarifiers
An inactive two-stage wastewater clarifier and associated drain are in the east warehouse area of the building. The following features are used in association with stormwater discharge and wastewater discharge from truck and cooking equipment wash down: • A 4-stage clarifier and associated drains are on the central portion of the Property, north of the building. • A 5-stage clarifier and associated drain is on the north-central portion of the Property
Pits, Ponds, or Lagoons
None were observed.
Stressed Vegetation (other than from insufficient water).
None were observed.
Areas that are apparently graded by non-natural causes (or filled with fill of unknown origin) suggesting trash, construction debris, demolition debris, or other solid waste disposal; and mounds or depressions suggesting trash or other solid waste disposal.
None were observed.
Water/Wastewater—Wastewater or other liquid (including stormwater) discharged from or to the Property.
See above
Wells (including dry wells, irrigation wells, injection wells, monitoring wells, abandoned wells, or other wells).
None were observed.
Septic Systems or Cesspools
None were observed.
Unusual Areas of Pavement Patching (including possible boring locations)
None were observed.

3.3 DETAILED DESCRIPTION OF SITE RECONNAISSANCE AND ENVIRONMENTAL CONDITIONS

The Property is occupied by a catering truck food and beverage supplier. An inactive two-stage wastewater clarifier and associated drain are in the east warehouse area of the building. The following features are used in association with stormwater discharge and wastewater discharge from truck and cooking equipment wash down:

- A 4-stage clarifier and associated drains are on the central portion of the Property, north of the building.
- A 5-stage clarifier and associated drain is on the north-central portion of the Property

No environmental concerns were observed during the site reconnaissance.

3.4 CURRENT USES OF ADJOINING PROPERTIES

For the scope of this assessment, properties are defined and categorized based upon their physical proximity to the Property. An adjoining property is defined as any real property or properties the border of which is contiguous or partially contiguous with that of the Property, or that would be contiguous or partially contiguous with that of the Property but for a street, road, or other public thoroughfare separating them.

Adjoining Properties	
ITEM	
North	North of the Property is West 1st Street, followed by a residential condominium building addressed 4315-4329 West 1st Street.
Northeast	Northeast of the Property is West 1st Street, followed by a multi-family residential building addressed 4301 and 4311 West 1st Street.
East	East of the Property is a narrow easement used for truck parking by the Property occupant. Further east is a residential apartment complex addressed 4200-4260 West 1st Street.
Southeast	Refer to the east adjacent property.
South	South of the Property is a municipal water pumping station and associated reservoir (City of Santa Ana West Pumping Station) addressed 4400 West 1st Street.
Southwest	Refer to the west adjacent property.
West	West of the Property is South Mountain View Street, followed by a parcel occupied by: • A vacant commercial building and associated paved areas addressed 4404 West 1st Street • A partially-paved area used for parking by CA Foods, Inc.; further west is vacant paved and unpaved land that shares the address of 4404 West 1st Street.
Northwest	Northwest of the Property is West 1st Street, followed by Trieu Chau Restaurant addressed 4401 West 1st Street.

3.5 NON-SCOPE (NON-ASTM) CONSIDERATIONS

Evaluation of Non-Scope or Non-CERCLA items, including those addressed in Section 3.4 of this *Report*, is not required nor relevant for compliance with the AAI Rule or ASTM Standard Practice E1527-21. Inclusion of any non-scope item in a Phase I Environmental Site Assessment report is entirely within the discretion of the *User* based on its own risk tolerance. Non-Scope Consideration should not be construed as requiring the inclusion of any non-scope issues in a Phase I Environmental Site Assessment report.

Any additional services contracted for between the *User* and ODIC Environmental including a broader scope of assessment, more detailed conclusions, liability/risk evaluations, recommendation for Phase II testing or other assessment activities, remediation techniques, etc., are beyond the scope of Standard Practice E1527-21, are not part of this *Report*, and should only be included in the *Report* if so specified in the terms of engagement between the *User* and ODIC. Such additional services may include *business environmental risk* issues not included within the scope of this practice (ASTM Standard Practice E1527-21). No implication is intended as to the relative importance of inquiry into such non-scope considerations, and this list of non-scope considerations is not intended to be all-inclusive.

There may be environmental issues or conditions at a *Property* that parties may wish to assess in connection with *commercial real estate* that are outside the scope of this practice (the non-scope considerations). As noted by the legal analysis in Appendix X1 of ASTM Standard Practice E1527-21, some substances may be present on the Property in quantities and under conditions that may lead to contamination of the *Property* or of nearby properties but are not included in CERCLA's definition of

hazardous substances (42 U.S.C. §9601(14)) or do not otherwise present potential CERCLA liability. In any case, they are beyond the scope of this practice.

Whether or not a *User* elects to inquire into non-scope considerations in connection with this practice or any other *environmental site assessment*, no assessment of such non-scope considerations is required for appropriate inquiry as defined by this practice.

NON-SCOPE, NON-CERCLA ITEMS	
ITEM	
Suspect asbestos-containing building materials (ACBM) unrelated to releases into the environment	Since an asbestos survey is not included in the scope of services for this Phase I ESA, ODIC did not test suspect asbestos-containing building materials (ACBM) at the Property. However, because improvements at the Property were constructed prior to 1978, the presence of ACBM is possible. It is important to note that State and Federal Laws impose special requirements for handling these materials, especially in the event of remodeling or demolition that may impact these materials. Prior to any remodeling or demolition, the Property owner must have properly certified personnel test all suspect ACBM to be disturbed by the work. If ACBM are identified and are subject to disturbance, the Property owner must have properly certified personnel prepare and implement work procedures and associated Operations and Maintenance Plans, as applicable. The Property owner/occupant should assure compliance with all applicable regulations, notably AHERA, OSHA, and the General Construction Standard (as applicable).
Lead-based paint (LBP) unrelated to releases into the environment	Since a lead-based paint survey is not included in the scope of services for this Phase I ESA, ODIC did not test suspect lead-based paint (LBP) at the Property. However, because improvements at the Property were constructed prior to 1978, the presence of LBP is possible. It is important to note that State and Federal Laws impose special requirements for handling these materials, especially in the event of remodeling or demolition that may impact these materials. Prior to any remodeling or demolition, the Property owner must have a certified/licensed LBP consultant test all suspect LBP to be disturbed by the work. If LBP are identified and are subject to disturbance, the Property owner must have properly certified personnel prepare and implement work procedures and associated Operations and Maintenance Plans, as applicable. The Property owner/occupant should assure compliance with all applicable regulations, notably OSHA, and the General Construction Standard (as applicable).
Lead in drinking water (LIW)	Since a lead in drinking water survey is not included in the scope of services for this Phase I Environmental Site Assessment, ODIC did not test drinking water at the Property for lead content. The major source of LIW is leaching of lead from household plumbing materials or water service lines used to bring water from the main to the building. Lead can leach into drinking water through contact with the plumbing, solder, fixtures and faucets (brass), and fittings. The amount of lead in drinking water will be influenced by the type and amount of minerals in the water, how long the water stays in the pipes, the amount of wear in the pipes, the water's acidity and its temperature.

NON-SCOPE, NON-CERCLA ITEMS	
ITEM	
Naturally-occurring radon	Since a radon survey is not included in the scope of services for this Phase I ESA, ODIC did not test for radon at the Property. Radon is a naturally-occurring, odorless, invisible gas. Natural radon levels vary and are closely related to geologic formations. Radon may enter buildings through basement sumps or other openings. A review of the EPA's Map of Radon Zones indicates that Orange County falls within Zone 3, a zone of low radon potential. Counties located within Zone 3 have a predicted average indoor radon screening level of 2 or less picocuries per liter (pCi/L), generally below EPA's radon action level of 4 pCi/L for residential structures. A radon survey was not included in the current scope of services. Source: https://www.epa.gov/radon/epa-map-radon-zones It should be noted that site-specific radon levels vary greatly within the EPA radon zones and on-site radon measurements would need to be collected in order to determine the Property radon levels.
PCB-containing building materials	Since a PCB survey is not included in the scope of services for this Phase I ESA, ODIC did not test for PCBs at the Property.
Wetlands, creeks, swale, pits, ponds, lagoons, or any other water bodies	A wetland is defined as areas inundated or saturated by surface or groundwater at a frequency and duration sufficient to support, and that under normal circumstances do support, a prevalence of vegetation typically adapted for life in saturated soil conditions. Wetlands provide a number of economically and environmentally important functions such as flood control, water quality protection, groundwater recharge, spawning areas for commercially important fish, and wildlife habitat. Wetlands are evaluated using three indicators: hydrology, hydrophytic vegetation, and hydric soils. Section 404 of the Clean Water Act requires a permit before dredged or fill material may be discharged into regulated wetlands (known as Jurisdictional Wetlands). The Army Corps of Engineers has primary responsibility for making wetlands jurisdictional determinations and issuing wetlands permits. A number of activities are authorized through the use of nationwide permits. A wetland study or survey is not included in the current scope of services for this Phase I ESA.
Mold or microbial growth conditions	Since a mold/microbial matter survey is not included in the scope of services for this Phase I ESA, ODIC did not test for mold/microbial matter at the Property.

NON-SCOPE, NON-CERCLA ITEMS	
ITEM	
Indoor air quality unrelated to releases of hazardous substances or petroleum products into the environment	Since indoor air quality testing is not included in the scope of services for this Phase I ESA, ODIC did not conduct indoor air quality testing at the Property. There are many sources of indoor air pollution. These include combustion sources such as oil, gas, kerosene, coal, wood, tobacco products, asbestos-containing materials, wet or damp carpet, formaldehyde, certain pressed wood products, cleaning and maintenance chemicals, and pesticides. EPA estimates that indoor levels of air pollutants can be two to five times higher, and occasionally 100 times higher, than outdoor levels. In general, EPA does not regulate indoor air quality except to the extent that indoor air impacts are caused by releases of hazardous substances into subsurface soil or groundwater (vapor intrusion).
Flood Zone	The Federal Emergency Management Agency Flood Insurance Rate Map is typically used to determine if the Property is located within a flood zone. A flood zone evaluation is not included in the scope of work for this Phase I ESA.
Methane Gas	Since a methane gas survey is not included in the scope of services for this Phase I ESA, ODIC did not test for methane gas at the Property. In response to concern regarding the potential for methane accumulation beneath buildings, and potential methane intrusion into buildings, some cities or regulatory oversight agencies have established methane zones and/or methane buffer zones based on the proximity to oil wells, landfills, or naturally occurring methane deposits. A methane risk assessment is not included in the scope of work for this Phase I ESA.

NON-SCOPE, NON-CERCLA ITEMS	
ITEM	
Other non-scope considerations discussed in Appendix X1 and Appendix X5 of ASTM Standard Practice E1527-21	No implication is intended as to the relative importance of inquiry into such non-scope considerations, and this list of non-scope considerations is not intended to be all-inclusive. These items are not included in the current scope of services for this Phase I ESA. *Endangered Species Act*—Under the Endangered Species Act (ESA), the government protects endangered and threatened plants and animals (listed species) and their habitats. The presence of listed species can restrict use of the Property to ensure that the proposed activities do not adversely affect endangered or threatened species as well as their critical habitats. This includes *Biological agents, Cultural and historical resources, and* Ecological resources. *Compliance with AULs*—Parties who wish to qualify for one of the *LLPs* will need to know whether they are in compliance with AULs, including land use restrictions that were relied upon in connection with a response action. A determination of compliance with AULs is beyond the scope of ASTM Standard Practice E1527-21. *Regulatory Compliance (Includes Health and Safety and Industrial Hygiene)*—Properties used for industrial, commercial and even residential purposes are frequently subject to a panoply of environmental laws and regulations that relate to many aspects of operations conducted at the Property. In the context of a property transaction, noncompliance with environmental laws and regulations may create a material risk of financial loss for both building operators and owners of the properties. *Potential Effects of Noncompliance*—Depending on the circumstances, noncompliance with various regulatory requirements could result in material costs to owners and operators of industrial, commercial or residential properties, including fines or other monetary penalties, injunctions or other equitable relief that slows or eliminates productivity, and could result in increased transaction costs associated with defending claims of noncompliance. Furthermore, even in the absence of administrative or legal enforcement proceedings, the costs to bring facilities into compliance with applicable regulatory requirements could be material in some circumstances.

4.0 PROPERTY AND VICINITY HISTORY

The objective of consulting historical sources is to develop a history of the previous uses of the Property and surrounding area, in order to help identify the likelihood of past uses having led to Recognized Environmental Conditions (RECs), Controlled Recognized Environmental Conditions (CRECs), or Historical Recognized Environmental Conditions (HRECs) in connection with the Property. ODIC exercises professional judgment and consider the possible *releases* that might have occurred at a Property in light of the historical uses and, in concert with other relevant information gathered as part of the Phase I process, to use this information to assist in identifying RECs, CRECs, and/or HRECs in connection with the Property. Historical Records Search was conducted for the Property in conformance with the scope and limitations of ASTM Standard Practice E1527-21.

4.1 PREVIOUS ENVIRONMENTAL REPORTS

Previous environmental reports were not available for the Property.

4.2 SANBORN MAP COMPANY FIRE INSURANCE MAPS

Sanborn Map Company maps were created for insurance underwriters from 1867 to present, and often contain information regarding the uses of individual structures, and the locations of fuel and/or chemical storage tanks that may have been on a particular property. In 1996, the entire Sanborn Map Company collection was acquired by Environmental Data Resources, Inc. (EDR). ODIC subcontracted with EDR to provide copies of Sanborn Map Company maps, if available, for the Property and vicinity.

EDR responded that Sanborn Map Company fire insurance maps were not drawn for the Property or surrounding vicinity.

4.3 HISTORICAL AERIAL PHOTOGRAPHS

ODIC reviewed historical aerial photographs supplied by the EDR Aerial Photo Decade Package. A summary of observations is provided below:

Historical Aerial Photographs	
YEAR	DESCRIPTION
1938	**Property**: The Property is undeveloped or used for row crop agriculture.
	Adjacent North: West 1st Street is visible, followed by land used for row crop agriculture.
	Adjacent South: The area is undeveloped or used for row crop agriculture.
	Adjacent West: The area is undeveloped or used for row crop agriculture.
	Adjacent East: The area is used for apparent row crop agriculture.
1947	The Property and vicinity appear similar to the previous photograph, with the following exceptions: the Property is used for orchard crop agriculture and apparent dwellings are to the northeast and southwest.
1953	The Property and adjacent vicinity appear similar to the previous photograph, other than dwellings now to northeast and southwest.
1963	**Property**: The Property appea be consist of undeveloped land absent of former agricultural use.
	Adjacent North: West 1st Street was widened. Further north is an area of undeveloped land used for apparent trailer or container storage; the previously noted dwelling is to the northeast.
	Adjacent South: The area contains a circular feature which may be the beginning stage of construction of the current reservoir.

Historical Aerial Photographs	
YEAR	DESCRIPTION
	Adjacent West: One or more structures and undeveloped land are to the west.
	Adjacent East: No significant changes are apparent.
1972	**Property**: The Property is improved with a commercial building and associated paved areas on the northwest portion. The remainder of the Property appears to be undeveloped.
	Adjacent North: The area appears to be used for trailer storage.
	Adjacent South: The area contains the current reservoir.
	Adjacent West: South Mountain View Street is visible, followed by a commercial building and associated paved areas, and mostly undeveloped land with several small structures.
	Adjacent East: The area appears undeveloped/agricultural.
1977	The Property and adjacent vicinity appear similar to the previous photograph.
1987	**Property**: The previously noted commercial building remains, along with the current building now on the south portion of the Property. The current ice houses are on the central portion of the Property. The remainder of the Property appears to be a parking lot.
	Adjacent North: The area is occupied by the current condominium building to the north and commercial buildings to the northwest.
	Adjacent South: No significant changes are apparent.
	Adjacent West: The previously undeveloped areas appear to be used for vehicle parking.
	Adjacent East: The current apartment complex appears to be under construction.
1990 1995 2002	The Property and adjacent vicinity appear similar to the previous photograph.
2005	**Property**: The previously noted commercial building on the northwest portion of the Property was razed. A building addition was made to the southeast portion of the current building. The current canopy is on the southeast portion of the Property.
	Adjacent North: No significant changes are apparent.
	Adjacent South: No significant changes are apparent.
	Adjacent West: No significant changes are apparent.
	Adjacent East: No significant changes are apparent.
2005 2009 2012 2016 2020	The Property and adjacent vicinity appear similar to the previous photograph.

4.4 LOCAL STREET DIRECTORIES / HISTORICAL CITY DIRECTORIES

ODIC reviewed Historical City Directories provided by EDR for the years spanning 1920 through 2020. A summary of listings for the Property is provided below:

Historical City Directories Property Addresses: 201 South Mountain Avenue and 4320 West 1st Street	
YEAR	LISTINGS
1970	Intenati Union of Operating Engmrs Local (4320 West 1st Street)
1975	Internatl Union of Operating Engineers Local Union No
1980	Best Choice Foods (201 South Mountain View Avenue) Charlies Foods Inc (201 South Mountain View Avenue) Charlies Glass Services Ioe (201 South Mountain View Avenue) Jos Custom Catering (201 South Mountain View Avenue)

Historical City Directories Property Addresses: 201 South Mountain Avenue and 4320 West 1st Street	
YEAR	LISTINGS
	Internati Union of Operating Engineers Local Union No (4320 West 1st Street)
1986	Best Choice Foods (201 South Mountain View Avenue) Charlies Foods In C (201 South Mountain View Avenue) Cindis Catering Pacific Bell (201 South Mountain View Avenue) K C Cateng Inc (201 South Mountain View Avenue) Internati Union Of Operating Engineers Local Union No (4320 West 1st Street)
1991	K C Catering Inc (201 South Mountain View Avenue) K C Communications (201 South Mountain View Avenue) Ricks Rolling Grill (201 South Mountain View Avenue) Tamis True Blue Catering (201 South Mountain View Avenue) True Blue Catering (201 South Mountain View Avenue)
1992	Charlies Foods (201 South Mountain View Avenue) K C Catering (201 South Mountain View Avenue) Tamis Catering (201 South Mountain View Avenue) True Blue Catering (201 South Mountain View Avenue)
1995	Als Truck Repair Svc (201 South Mountain View Avenue) Charlies Foods Inc (201 South Mountain View Avenue) True Blue Catering (201 South Mountain View Avenue)
2000	M Lehao (4320 West 1st Street)
2002	Als Truck Rpr Srv (201 South Mountain View Avenue) Catering (201 South Mountain View Avenue) Charlies Foods (201 South Mountain View Avenue) Cindystrue Blue (201 South Mountain View Avenue)
2005	Ernesto Casillas Route (201 South Mountain View Avenue) Luiscatering (201 South Mountain View Avenue) Mariscos Choche (201 South Mountain View Avenue)
2010	Charlies Foods Inc (201 South Mountain View Avenue) Cindys True Blue Catering (201 South Mountain View Avenue)
2014	Ca Foods Inc (201 South Mountain View Avenue) Cindys True Blue Catering (201 South Mountain View Avenue)
2020	Ca Foods Inc (201 South Mountain View Avenue) Cindy's True Blue Catering (201 South Mountain View Avenue) Marcel Waffles (201 South Mountain View Avenue)

For discussion of nearby properties of environmental concern, if any, refer to Sections 5.3 and 5.4.

4.5 CITY/COUNTY BUILDING DEPARTMENT, ZONING/LAND USE, PROPERTY TAX RECORDS, PROFILES

Building Department Records:

Building department records were obtained from the City of Santa Ana. A summary of pertinent information is provided below:

Building Department Records		
YEAR	DESCRIPTION	OWNER
1965	Permit (4320 West 1st Street) – Office and hall	International Union
1977	Permit (201 South Mountain Avenue) – Warehouse and offices	Charlie Akoboff
1977	Permit (201 South Mountain Avenue) – Ice house	Charlie Akoboff

Building Department Records		
YEAR	DESCRIPTION	OWNER
1977	Business license (201 South Mountain Avenue) – Wholesale catering supply house	Charlie's Foods, Inc.
1994	Business Certificate of Occupancy (201 South Mountain Avenue) – Al's Truck Service (noted as denied by planning)	Not provided
1996	Permit (4320 West 1st Street) – Demolish commercial building (union hall)	Charlie Akoboff
1994	Occupancy Inspection Application (201 South Mountain Avenue) – Fleet truck repair (Al's Truck Service)	Charlie's Food
1995	Occupancy Inspection Application (201 South Mountain Avenue) – Produce truck parking (Rudy's Produce)	Rodolfo Reyes
2002	Occupancy Inspection Application (201 South Mountain Avenue) – Service business (Cater Tech Service Co.)	Charlie's Food
2010	Occupancy Inspection Application (201 South Mountain Avenue) – Wholesale catering supply house (CA Foods, Inc.)	Charlie Akoboff
2022	Permit (201 South Mountain Avenue) – Reroof	CA Foods

Property Profile:

ODIC obtained the following Property information from one or more title company property profiles:

Assessor Parcel Number 188-021-10:

- Current Property Owner(s): Akoboff, Charles Akoboff, Lucik
- Lot Size: 56,827 square feet / 1.3 acres
- Building Size: 6,666 square feet
- Construction Date: 1977
- Site Use / Use Code: Light industrial

Assessor Parcel Number 188-021-11:

- Current Property Owner(s): AKoboff, Lucik The Lucik Akoboff Revocable Trust
- Lot Size: 53,654 square feet / 1.23 acres
- Building Size: 2,547 square feet
- Construction Date: 1965
- Site Use / Use Code: Store building

4.6 HISTORICAL TOPOGRAPHIC MAPS

Development history of the Property and surrounding area was researched using historical 7.5 minute USGS topographic maps provided by EDR spanning 1896 through 2022. No features of environmental concern were identified.

4.7 OIL & GAS MAPS

ODIC reviewed the Geologic Energy Management Division's (CalGEM) online mapping application Well Finder maps for the Property and immediate vicinity via the CalGEM Online Mapping System. No active or abandoned oil and/or gas wells were identified on the Property or in the immediate vicinity.

Source: https://www.conservation.ca.gov/calgem/Pages/WellFinder.aspx

4.8 OTHER HISTORICAL RECORDS

This category includes, but is not limited to: maps, newspaper archives, internet sites, community organizations, local libraries, historical societies, and/or other sources.

An internet search of the Property address(es) was conducted to identify additional former Property occupant information that may not have been identified via other sources. None were identified.

5.0 STANDARD ENVIRONMENTAL RECORDS RESEARCH

5.1 PROCEDURE

The most current databases sources maintained by state and federal offices were provided by governmental record search database suppliers, such as Environmental Data Resources (EDR). For definitions of database acronyms, review the database report in Appendix C and/or refer to ASTM Standard Practice E1527-21, Sections 3.3 and 8.2.

Database sources maintained by local offices were obtained via records requests. Databases were searched for properties with reported environmental listings within distances specified by ASTM Standard Practice E1527-21, either by using geocoding information that identified the coordinates of the properties in the databases or by checking the street addresses of practically reviewable non-geocoded "orphan" properties within the same zip code. The database report is included as an appendix to this *Report*. The database report may identify certain "orphan sites" which are those facilities that could not be mapped or geocoded due to inadequate address information. ODIC cannot be held liable for not correctly locating these orphan sites to determine their impact to the Property.

ASTM Standard Practice E1527-21 Sections 3.3 and 8.2 use terminology such as Leaking Storage Tank and Registered Storage Tank to refer to both Leaking Underground/Aboveground Storage Tanks and Underground/Aboveground Storage Tanks. For the purposes of this assessment, ODIC has used state-specific terminology to refer to Leaking Storage Tanks and/or other Registered Storage Tanks as generally defined by the state in which the Property is located.

5.2 PROPERTY LISTING(S)

FEDERAL AGENCY LISTINGS		STATE AGENCY LISTINGS	
DATABASE	**PROPERTY LISTED**	**DATABASE**	**PROPERTY LISTED**
NPL	No	State/Tribal Equivalent NPL	No
De-listed NPL	No	State/Tribal Equivalent CERCLIS	No
CERCLIS/SEMS	No	State/Tribal SWLF	No
CERCLIS-NFRAP/SEMS-ARCHIVE	No	State/Tribal Voluntary Cleanup Sites	No
RCRA-CORRACTS	No	State/Tribal Brownfield Sites	No
RCRA-TSDF	No	State/Tribal Leaking Storage Tank	No
RCRA-Generator	No	State/Tribal CPS / SLIC	No
ERNS	No	State/Tribal Registered Storage Tank	No
Federal IC/EC Registries	No	State/Tribal IC/EC Registries	No
Other Federal Listings	No	Other State Listings	Yes

LOCAL ENVIRONMENTAL AGENCY LISTINGS	
AGENCY	**RECORDS ON FILE FOR THE PROPERTY**
State Environmental Agency(ies) with Local/Regional Offices	
California State Water Resources Control Board (SWRCB) – GeoTracker database	No
CA Department of Toxic Substances Control (DTSC) – ENVIROSTOR database	No
DTSC Regional Office	No
DTSC – Hazardous Waste Tracking System (HWTS) database	Yes
County/City Environmental Agencies	
Orange County Health Care Agency	No
Former City of Santa Ana Fire Department	No
Air Quality Management District	
South Coast Air Quality Management District (SCAQMD)	No
See below for a discussion of agency records, if any, for the Property.	
Note: "Agency Response Pending," if noted above, indicates that a public records request has been submitted under the Freedom of Information Act but a response has not been received by ODIC. If information is subsequently received which alters the conclusions of this assessment, a report addendum will be provided. However, based on available Property history information, it is unlikely that any further information will alter the conclusions of this assessment.	

HAZNET / Hazardous Waste Tracking System (HWTS):

The following historical hazardous waste generation information was obtained from the DTSC's HWTS database. The HAZNET and HWTS databases are duplicative.

Hazardous waste generation (in tons) listed for Al's Truck Service at 201 South Mountain View Avenue:

Waste Code	Description	2003
221	WASTE OIL AND MIXED OIL	1.9

Hazardous waste generation (in tons) listed for RPI Coating at 207 South Mountain View Street:

Waste Code	Description	2008
212	OXYGENATED SOLVENTS	0.33

Note: Upon further research of the hazardous waste manifest associated with the "oxygenated solvents" waste category above, the waste was listed as "waste paint related material."

The Property (listed as Charlie's Foods at 201 South Mountain View Street) appears on the HWTS database in association with an EPA ID number that was issued, though no hazardous waste generation was reported under this name.

The HAZNET/HWTS database listings are associated with waste pick-up/disposal in accordance with applicable regulatory guidelines, and are not assessed to be indicative of significant environmental concern.

5.3 SURROUNDING SITES: FEDERAL AGENCY LISTINGS

FEDERAL AGENCY LISTINGS		
DATABASE	**MINIMUM SEARCH DISTANCE (MILES)**	**PROPERTIES IDENTIFIED WITHIN SEARCH DISTANCE**
NPL (Superfund)	1.0	0
De-listed NPL	0.5	0
CERCLIS/SEMS	0.5	0
CERCLIS-NFRAP/SEMS-ARCHIVE	0.5	0
RCRA-CORRACTS	1.0	0
RCRA-TSDF	0.5	0
RCRA-Generator	Adjoining Sites	0

There were no sites identified in federal agency database records within the minimum specified search distances of the Property.

5.4 SURROUNDING SITES: STATE AGENCY LISTINGS

STATE ENVIRONMENTAL AGENCY LISTINGS		
DATABASE	**MINIMUM SEARCH DISTANCE (MILES)**	**PROPERTIES IDENTIFIED WITHIN SEARCH DISTANCE**
State/Tribal Equivalent NPL	1.0	0
State/Tribal Equivalent CERCLIS	0.5	1
State/Tribal SWLF / WMUDS/SWAT	0.5	0
State/Tribal Leaking Storage Tank	0.5	5
State/Tribal Registered Storage Tank	Adjoining Sites	0
State/Tribal IC/EC Registries	Adjoining Sites	0
State/Tribal Voluntary Cleanup Sites	0.5	0
State/Tribal Brownfield Sites	0.5	0
State/Tribal CPS / SLIC (CA only)	0.5	1
Other State Listings	Adjoining Sites	0
Other Non-ASTM Listings	Adjoining Sites	0

State/Tribal Equivalent CERCLIS - ENVIROSTOR:

LISTING	ADDRESS	DISTANCE (MILES)
Superior Propane	4426 W 1st St	0.04 W

Per the ENVIROSTOR database, potential contaminants of concern are listed as unspecified oil-containing waste. The matter was referred to the Regional Water Quality Control Board in 1995. Refer to the LUST section below for further information regarding this site.

State/Tribal LST (Leaking Storage Tank) – LUST (Leaking Underground Storage Tank):

LISTING	ADDRESS	DISTANCE (MILES)
Superior Propane	4426 W 1st St	0.05 WNW
G & M Oil Co. Inc. #30	4505 W 1st St	0.09 WNW
Santa Ana Fire Station #8	501 N Newhope St	0.29 NNW
U C Auto Service	626 S Newhope St	0.38 SSW
Pieper Property	101 Harbor Blvd	0.39 ENE

Superior Propane: ODIC researched this site via the Geotracker database because of the close proximity to the Property. The LUST case was opened in 1996 due to impacted soil and groundwater as the result of a gasoline release. The historical groundwater flow direction was southwest (away from the Property), and the contamination did not impact the Property. Case closure was granted in 2004.

Sources:

http://geotracker.waterboards.ca.gov/profile_report?global_id=T0605902011
https://geotracker.waterboards.ca.gov/site_documents/7720677018/Superior%20Propane.pdf

G & M Oil #30: ODIC researched this site via the Geotracker database because of the close proximity to the Property. The LUST case was opened in 1995 due to impacted soil and groundwater as the result of a gasoline release. The historical groundwater flow direction was south-southwest (generally away from the Property), and the contamination did not impact the Property. Case closure was granted in 2014.

Sources:

http://geotracker.waterboards.ca.gov/profile_report?global_id=T0605901845
https://geotracker.waterboards.ca.gov/esi/uploads/geo_report/2054048061/T0605901845.PDF
https://geotracker.waterboards.ca.gov/regulators/deliverable_documents/3806796014/17126%20Review%20Summary.pdf

The remaining LUST sites are not assessed to pose environmental risk to the Property based on their respective distances.

State/Tribal List – CPS-SLIC: Cleanup Program Sites (CPS; also known as Site Cleanups [SC] and formerly known as Spills, Leaks, Investigations, and Cleanups [SLIC] sites):

LISTING	ADDRESS	DISTANCE (MILES)
Cal Compack Foods	4906 W 1st St	0.34 W

Based on its distance, this site is not assessed to pose environmental risk to the Property.

5.5 VAPOR ENCROACHMENT CONDITION

ODIC performed a Phase I Environmental Site Assessment of the Property in conformance with the scope and limitations of ASTM Standard Practice E1527-21. It should be noted that ASTM Standard Practice E1527-21 does not necessarily comply with the ASTM Standard Practice E2600-15 "Standard Guide for Vapor Encroachment Screening on Property Involved in Real Estate Transactions." For assessment of potential "vapor encroachment conditions" (VECs) and to determine if a "vapor intrusion condition" (VIC) exists on-site, additional investigation beyond ASTM Standard Practice E1527-21 is required.

For the purposes of ASTM Standard Practice E1527-21, "migrate" and "migration" refers to the movement of *hazardous substances* or *petroleum products* in any form, including, for example, solid and liquid at the surface or subsurface, and vapor in the subsurface. Vapor migration in the subsurface is described in ASTM Standard Practice E2600; however, nothing in this practice (ASTM Standard Practice E1527-21) should be construed to require application of the ASTM Standard Practice E2600-15 "Standard Guide for Vapor Encroachment Screening" to achieve compliance with all appropriate inquiries.

The purpose of ASTM Standard Practice E2600-15 is to provide practical guidance and a useful process for conducting a *vapor encroachment screen (VES)* on a property parcel involved in a *real estate transaction* in the United States of America with respect to *chemicals of concern (COC)* that may migrate as vapors onto a property as a result of contaminated soil and groundwater on or near the property.

A vapor encroachment condition (VEC) is the presence or likely presence of chemicals of concern (COCs) vapors in the vadose zone of the Property caused by the release of vapors from contaminated soil and/or groundwater either on or near the Property. A VEC may exist in connection with the Property due to areas of concern (AOCs) from current or historical uses of the Property and/or vicinity properties.

A VEC may exist from migration of COCs through subsurface conduits such as pipelines, utility lines, and sewer and storm-water lines from offsite source of contamination.

In defining a standard of good commercial and customary practice for determining a VEC on a parcel of property, the goal of the process established by this practice is to identify whether or not a VEC exists or is likely to exist on the property. The term VEC means the presence or likely presence of any COC in the indoor air environment of existing or planned structures on a property caused by the release of vapor from contaminated soil and/or groundwater either on the property or within close proximity to the property, at a concentration that presents or may present an unacceptable health risk to occupants. The term is not intended to include *de minimis* conditions that do not normally represent an unacceptable health risk to occupants that generally would not be the subject of an enforcement action if brought to the attention of appropriate governmental agencies. A condition determined to be *de minimis* does not represent a VEC.

Minimum search distances surrounding the Property to identify the Area of Concern (AOC)		
STANDARD ENVIRONMENTAL RECORD SOURCES	**MINIMUM SEARCH DISTANCE (MILES) CHEMICALS OF CONCERN**	**MINIMUM SEARCH DISTANCE (MILES) PETROLEUM HYDROCARBON CHEMICALS OF CONCERN**
Federal NPL	1/3	1/10
Federal CERCLIS	1/3	1/10
Federal RCRA-CORRACTS	1/3	1/10
Federal RCRA-TSDF	1/3	1/10
Federal RCRA-Generator	Property only	Property only
Federal IC/EC Registries	Property only	Property only
Federal ERNS	Property only	Property only

Minimum search distances surrounding the Property to identify the Area of Concern (AOC)		
STANDARD ENVIRONMENTAL RECORD SOURCES	**MINIMUM SEARCH DISTANCE (MILES) CHEMICALS OF CONCERN**	**MINIMUM SEARCH DISTANCE (MILES) PETROLEUM HYDROCARBON CHEMICALS OF CONCERN**
State/Tribal Equivalent NPL	1/3	1/10
State/Tribal Equivalent CERCLIS	1/3	1/10
State/Tribal SWLF	1/3	1/10
State/Tribal Leaking Storage Tank	1/3	1/10
State/Tribal Registered Storage Tank	Property only	Property only
State/Tribal IC/EC Registries	Property only	Property only
State/Tribal Voluntary Cleanup Sites	1/3	1/10
State/Tribal Brownfield Sites	1/3	1/10

The screening involves a two tiered approach to assessing VEC risk as described below.

VES TIER I - Search Distance Test

The search distance test involves a review of the regulatory database report (see Sections 5.2 through 5.4 of this Report) and available historical records to determine if any *known or suspect potentially contaminated* properties exist within the Area of Concern (AOC). Sites of potential Vapor Encroachment Condition (pVEC) are typically former and current gas stations (using petroleum hydrocarbons), dry cleaners (using chlorinated volatile organic compounds), manufactured gas plants (using volatile and semi-volatile organic compounds) and industrial manufacturing facilities using volatile organic compounds from parts-cleaning, degreasing, etc.),

The AOC is defined as any up-gradient sites within the ASTM Standard Practice E1527-21 standard search distances and any cross- or down-gradient sites within 1/3 mile for solvents and petroleum products.

If the contamination at the known or potentially contaminated site within the AOC consists of Contaminants of Concern (COCs), then a potential Vapor Encroachment Condition (pVEC) exists and Tier II screening is recommended. If no known or potentially contaminated sites with COCs exist within the AOC, no further inquiry is deemed necessary.

Releases of COCs may have occurred from the sites in the vicinity of the Property, but if (1) the medium affected is the soil only, (2) the sites within AOC are beyond the critical distance of 100-feet, and (3) the site location and/or plume of contamination is excess of the critical distance of 100-feet from the Property, the sites may not pose a significant threat or an unacceptable health risk via vapor intrusion pathway to the Property.

There was no indication of a significant risk of vapor intrusion at the Property.

VES TIER II - Plume Test

The Plume Test assesses whether or not a plume is close enough to the Property to result in a VEC, based on the following:

1. Critical Distance Determination – Determined by the distance from the Property to edge of a contaminant plume in any direction (vertical, horizontal, lateral).

2. A VEC exists if there is a plume of volatile organic compounds (VOCs), semi-volatile organic compounds (SVOCs), volatile inorganic compounds (VICs), or free petroleum product that has accumulated above a water table within 100 feet of the Property, or if a plume of dissolved volatile petroleum hydrocarbons is present within 30 feet of the Property.

Sites were mapped to determine the location of the Property and any potential plumes of contamination relative to the Property and the groundwater gradient. In addition, case information for each site was reviewed, if available.

ODIC reviewed historical and current use(s) of the Property as well as the State and Federal databases discussed in Section 5 for onsite and adjacent properties of potential environmental concern for vapor encroachment. Sites may have been identified in the EDR Radius Map Report (see Sections 5.3 and 5.4) within the AOC that may pose a pVEC at the Property based on the Tier I evaluation. However, these properties are not necessarily identified as RECs with respect to the Property.

No sites were identified that pose a significant risk of vapor intrusion to the Property.

6.0 USER PROVIDED INFORMATION

6.1 USER PROVIDED INFORMATION

The United States Environmental Protection Agency (USEPA) All Appropriate Inquiry (AAI) and ASTM Standard Practice E1527-21 Phase I Standards require that the *Report User* conduct independent research and consider certain information before purchasing a property.

The purpose of this section is to describe tasks to be performed by the *User*. The "All Appropriate Inquiries" Final Rule (40 CFR Part 312) requires that these tasks be performed by or on behalf of a party seeking to qualify for an *landowner liability protections (LLP)* to CERCLA liability. While such information is not required to be provided to the *environmental professional*, the *environmental professional* shall request that the *User* provide the results of these tasks as such information can assist the *environmental professional* in identifying Recognized Environmental Conditions.

Per ASTM Standard Practice E1527-21, the "*User*" is defined as follows:

> *User—the party seeking to use Practice E 1527-21 to complete an environmental site assessment of the property. A User may include, without limitation, a potential purchaser of property, a potential tenant of property, an owner of property, a lender, or a property manager.*

In order to qualify for one of the *Landowner Liability Protections (LLPs)* offered by the Small Business Liability Relief and Brownfields Revitalization Act of 2001 (the "*Brownfields Amendments*"), the *User* must conduct the following inquiries required by 40 CFR 312.25, 312.28, 312.29, 312.30, and 312.31. These inquiries must also be conducted by EPA Brownfield Assessment and Characterization grantees. The *User* should provide the following information to the *environmental professional*. Failure to conduct these inquiries could result in a determination that "*all appropriate inquiries*" is not complete.

USER/CUSTOMER QUESTIONNAIRE	
QUESTION	**USER/CUSTOMER TO ANSWER**
(1.) Environmental cleanup liens that are filed or recorded against the site (40 CFR 312.25). *Did a search of land title records (or judicial records where appropriate identify any environmental liens filed or recorded against the subject property under federal, tribal, state, or local law?*	The *User* has not informed ODIC of any environmental cleanup liens filed or recorded against the Property. An environmental cleanup lien search is not required from ODIC as part of this Phase I ESA.
(2.) Activity and land use limitations (AULs) that are in place on the site or that have been filed or recorded in a registry (40 CFR 312.26). *Did a search of land title records (or judicial records where appropriate, identify any AULs, such as engineering controls, land use restrictions or institutional controls that are in place at the subject property and/or have been filed or recorded against the subject property under federal, tribal, state or local law?*	The *User* has not informed ODIC of any activity or land use limitations associated with the Property. An activity or land use limitations search is not required from ODIC as part of this Phase I ESA.

(3.) Specialized knowledge or experience of the person seeking to qualify for the LLP (40 CFR 312.28). *Do you have any specialized knowledge or experience related to the subject property or nearby properties? For example, are you involved in the same line of business as the current or former occupants of the subject property or an adjoining property so that you would have specialized knowledge of the chemicals and processes used by this type of business?*	The *User* has not informed ODIC of any specialized knowledge or experience related to the Property or nearby properties.
(4.) Relationship of the purchase price to the fair market value of the *Property* if it were not contaminated (40 CFR 312.29). *Does the purchase price being paid for this Property reasonably reflect the fair market value of the Property? If you conclude that there is a difference, have you considered whether the lower purchase price is because contamination is known or believed to be present at the Property?*	The *User* has not informed ODIC of any information pertaining to the purchase price with respect to the fair market value of the Property.
(5.) Commonly known or *reasonably ascertainable* information about the *Property* (40 CFR 312.30). *Are you aware of commonly known or reasonably ascertainable information about the Property that would help the Environmental Professional(EP) to identify conditions indicative of releases or threatened releases? For example, as User,* *(a.) Do you know the past uses of the Property?* *(b.) Do you know of specific chemicals that are present or once were present at the Property?* *(c.) Do you know of spills or other chemical releases that have taken place at the Property?* *(d.) Do you know of any environmental cleanups that have taken place at the Property?*	The *User* has not informed ODIC of any commonly known or reasonably ascertainable information about the Property that would identify conditions indicative of releases or threatened releases, other than as described in Section 6.3 (Interviews), if applicable.
(6.) The degree of obviousness of the presence of likely presence of contamination at the *Property*, and the ability to detect the contamination by appropriate investigation (40 CFR 312.31). *Based on your knowledge and experience related to the subject property, are there any obvious indicators that point to the presence or likely presence of releases at the subject property?*	The *User* has not informed ODIC of any obvious indicators that point to the presence or likely presence of contamination at the Property, other than as described in Section 6.3 (Interviews), if applicable.

6.2 PRELIMINARY TITLE REPORT OR LAND TITLE RECORDS

No preliminary title reports, recorded land title records, or historical chain of title was reviewed during this ESA. ODIC's scope of investigation as well as the contractual agreement between ODIC and the *Client*

does not include obtaining and/or reviewing preliminary title reports, recorded land title records, or a historical chain of title.

6.3 INTERVIEWS

Interview with Property Owner	
	INTERVIEW DETAILS
Name	Ms. Anna Poladian
Business Title / Role	Property owner
Name of Business	CA Foods, Inc.
Contact Information	714-839-6332
Summary	Ms. Poladian stated that the Property has been operated as a catering truck supplier since the late 1970s. She stated that mobile mechanics have serviced onsite catering trucks at the Property. She. Poladian was not aware of any environmental concerns associated with the Property.

Interview with Past Owners, Operators, and Occupants	
	INTERVIEW DETAILS
Reason for No Interview	Past owners, operators, and occupants were not available for interview by ODIC.

Interview with State and/or Local Government Officials
Interview Details
ASTM E1527-13 Section 10.3 states that questions to be asked pursuant to this section may be asked in person, by telephone, or in writing, in the discretion of the *environmental professional*. See Section 5.2 for summary of regulatory agencies contacted for records under the Freedom of Information Act.

7.0 REFERENCES

During the preparation of this *Report*, a number of sources were contacted, individuals were interviewed, and various federal, state, county or local municipal agencies were consulted. Documentation applicable to the Property in those departments and agencies was requested and reviewed when and where reasonably ascertainable, as detailed in ASTM Standard Practice E1527-21. Individuals listed without phone numbers were contacted in person or by e-mail. Reference sources for site-specific information, hydrogeologic setting, technical data, historical research data, environmental reports and other records used are identified throughout this *Report* in corresponding sections. Any additional reference sources not cited in each applicable section of this *Report*, if applicable, are disclosed in this section.

- *ASTM Standard Practice for Environmental Site Assessments: Phase I Environmental Site Assessment Process, ASTM Designation E1527-21*
- *EDR Radius Map Report*
- *Historical City Directories*
- *Historical Sanborn Fire Insurance Maps*
- *Historical Aerial Photographs*
- *Historical Topographic Maps*
- *USGS 7.5 Minute Topographic Maps*
- *Google Earth*
- *Building department records*
- *United States Environmental Protection Agency, EPA Map of Radon Zones (Document EPA-402-R-93-071)*
  https://www.epa.gov/radon/find-information-about-local-radon-zones-and-state-contact-information#radonmap
- *California Water Resources Control Board GeoTracker online database*
  http://geotracker.waterboards.ca.gov/default.asp
- *Department of Toxic Substances Control ENVIROSTOR online database*
  http://www.envirostor.dtsc.ca.gov/public/Default.asp
- *Department of Toxic Substances Control Hazardous Waste Tracking System online database*
  http://hwts.dtsc.ca.gov/report_search.cfm?id=5 and https://hwts.dtsc.ca.gov/
- *Title company property profile*

APPENDIX A
PROPERTY LOCATION MAP / PLOT PLAN

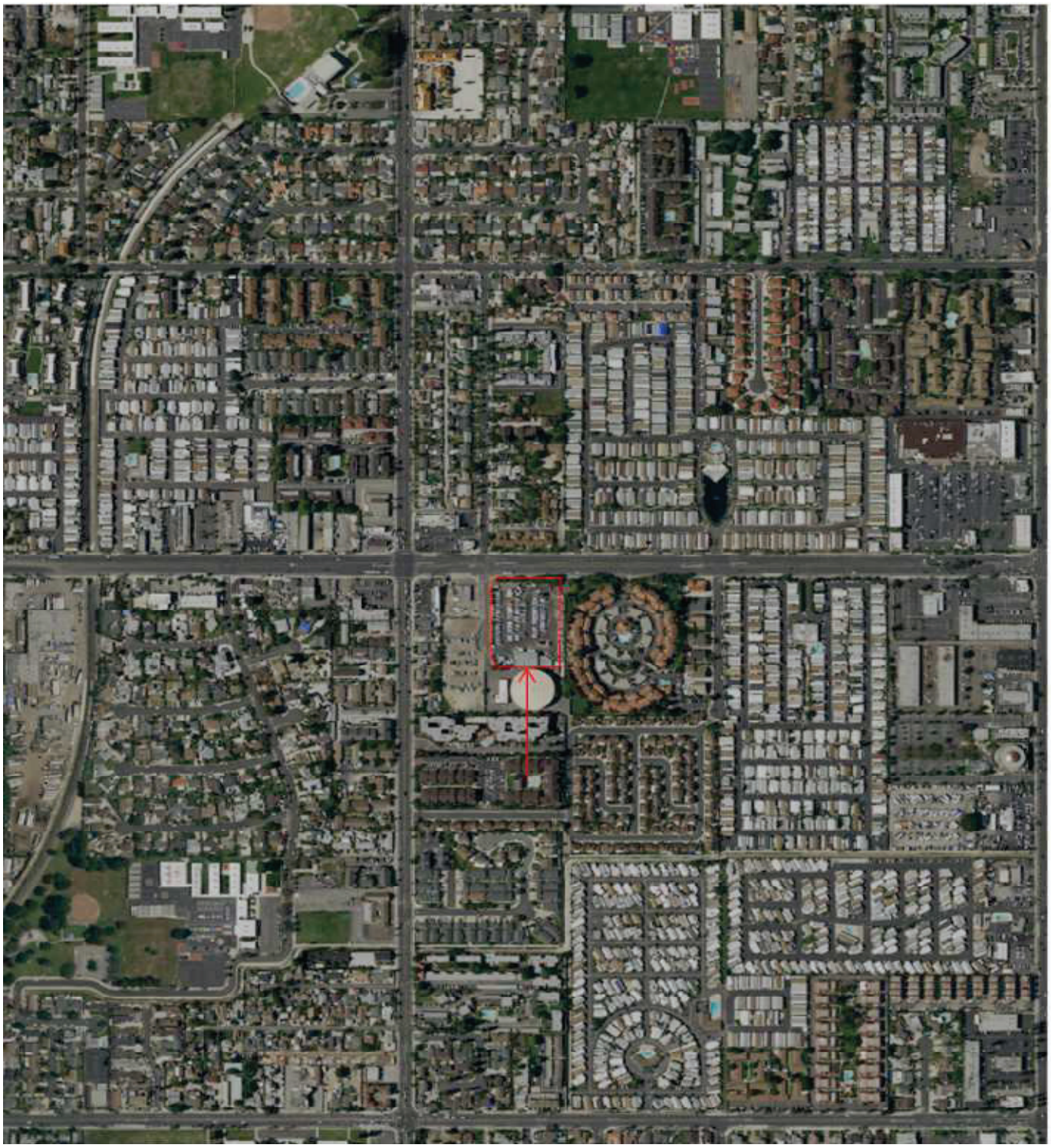

FIGURE 1	Site Location Map

ODIC Environmental

407 West Imperial Suite H #303
Brea CA 92821
Main: 213-380-0090

N
W E
S

No Scale

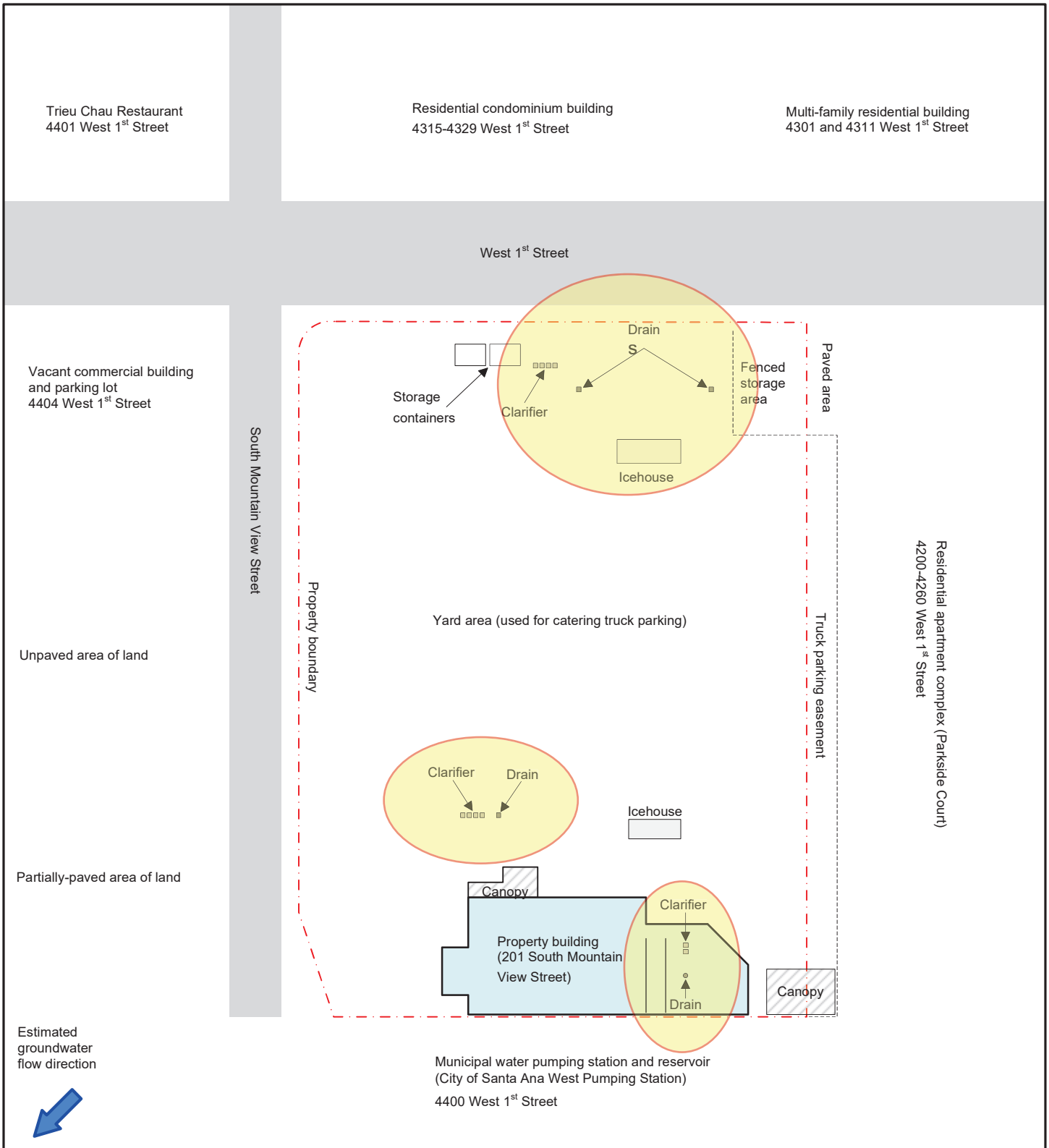

FIGURE 2

Site Plot Plan

N
W E
S

SITE ADDRESS: 201 South Mountain View Street and 4320 1st Street, Santa Ana, Orange County, California 92704

Odic Environmental & Energy Consulting

APPENDIX B
PROPERTY & VICINITY PHOTOGRAPHS

View of the northwest portion of the Property – Camera facing south	View of the central-north portion of the Property – Camera facing south
	

View of the northeast portion of the Property – Camera facing south	North portion of the Property – Camera facing east
	

Central portion of the Property – Camera facing west	South portion of the Property – Camera facing west
	

Northeast portion of the building and adjacent areas – Camera facing southwest	Northwest portion of the building and adjacent areas – Camera facing southeast
	

Building interior	Additional view of the building interior
	

Additional view of the building interior	North icehouse structure on the Property
	

South icehouse structure on the Property	Electrical transformer located west of the main building
	

Fenced storage area on the northeast portion of the Property	Used oil/grease tanks on the northeast portion of the Property
	

Drain (associated with a clarifier) in the east building interior	Clarifier located within the east building interior
	

Drain (associated with a clarifier) on the north portion of the Property	Clarifier on the north portion of the Property
	

Canopied area on the southeast portion of the Property	Containers of oil, coolant, and other automotive and cleaning products in the Property building
	

Northwest-adjacent property	North-adjacent property
	

South-adjacent property	East-adjacent property
	

West-adjacent property	Additional west-adjacent property
	

APPENDIX C
REGULATORY DATABASE REPORT

6380264-ESAI
201 S MOUNTAIN AVE & 4320 W 1ST ST
SANTA ANA, CA 92704

Inquiry Number: 7613385.2s
April 03, 2024

The EDR Radius Map™ Report with GeoCheck®

6 Armstrong Road, 4th floor
Shelton, CT 06484
Toll Free: 800.352.0050
www.edrnet.com

TABLE OF CONTENTS

SECTION	PAGE
Executive Summary	ES1
Overview Map	2
Detail Map	3
Map Findings Summary	4
Map Findings	9
Orphan Summary	254
Government Records Searched/Data Currency Tracking	GR-1

GEOCHECK ADDENDUM

Physical Setting Source Addendum	A-1
Physical Setting Source Summary	A-2
Physical Setting SSURGO Soil Map	A-6
Physical Setting Source Map	A-11
Physical Setting Source Map Findings	A-13
Physical Setting Source Records Searched	PSGR-1

Thank you for your business.
Please contact EDR at 1-800-352-0050
with any questions or comments.

Disclaimer - Copyright and Trademark Notice

This Report contains certain information obtained from a variety of public and other sources reasonably available to Environmental Data Resources, LLC. It cannot be concluded from this Report that coverage information for the target and surrounding properties does not exist from other sources. This Report is provided on an "AS IS", "AS AVAILABLE" basis. **NO WARRANTY EXPRESS OR IMPLIED IS MADE WHATSOEVER IN CONNECTION WITH THIS REPORT. ENVIRONMENTAL DATA RESOURCES, LLC AND ITS SUBSIDIARIES, AFFILIATES AND THIRD PARTY SUPPLIERS DISCLAIM ALL WARRANTIES, OF ANY KIND OR NATURE, EXPRESS OR IMPLIED, ARISING OUT OF OR RELATED TO THIS REPORT OR ANY OF THE DATA AND INFORMATION PROVIDED IN THIS REPORT, INCLUDING WITHOUT LIMITATION, ANY WARRANTIES REGARDING ACCURACY, QUALITY, CORRECTNESS, COMPLETENESS, COMPREHENSIVENESS, SUITABILITY, MERCHANTABILITY, FITNESS FOR A PARTICULAR PURPOSE, TITLE, NON-INFRINGEMENT, MISAPPROPRIATION, OR OTHERWISE. ALL RISK IS ASSUMED BY THE USER. IN NO EVENT SHALL ENVIRONMENTAL DATA RESOURCES, LLC OR ITS SUBSIDIARIES, AFFILIATES OR THIRD PARTY SUPPLIERS BE LIABLE TO ANYONE FOR ANY DIRECT, INCIDENTAL, INDIRECT, SPECIAL, CONSEQUENTIAL OR OTHER DAMAGES OF ANY TYPE OR KIND (INCLUDING BUT NOT LIMITED TO LOSS OF PROFITS, LOSS OF USE, OR LOSS OF DATA) INFORMATION PROVIDED IN THIS REPORT.** Any analyses, estimates, ratings, environmental risk levels, or risk codes provided in this Report are provided for illustrative purposes only, and are not intended to provide, nor should they be interpreted as providing any facts regarding, or prediction or forecast of, any environmental risk for any property. Only an assessment performed by a qualified environmental professional can provide findings, opinions or conclusions regarding the environmental risk or conditions in, on or at any property.

Copyright 2024 by Environmental Data Resources, LLC. All rights reserved. Reproduction in any media or format, in whole or in part, of any report or map of Environmental Data Resources, LLC, or its affiliates, is prohibited without prior written permission.

EDR and its logos (including Sanborn and Sanborn Map) are trademarks of Environmental Data Resources, LLC or its affiliates. All other trademarks used herein are the property of their respective owners.

EXECUTIVE SUMMARY

A search of available environmental records was conducted by Environmental Data Resources, Inc (EDR). The report was designed to assist parties seeking to meet the search requirements of EPA's Standards and Practices for All Appropriate Inquiries (40 CFR Part 312), the ASTM Standard Practice for Environmental Site Assessments (E1527 - 21), the ASTM Standard Practice for Environmental Site Assessments for Forestland or Rural Property (E2247 - 16), the ASTM Standard Practice for Limited Environmental Due Diligence: Transaction Screen Process (E1528 - 22) or custom requirements developed for the evaluation of environmental risk associated with a parcel of real estate.

TARGET PROPERTY INFORMATION

ADDRESS

201 S MOUNTAIN AVE & 4320 W 1ST ST
SANTA ANA, CA 92704

COORDINATES

Latitude (North):	33.7441560 - 33ˆ 44' 38.96''
Longitude (West):	117.9271290 - 117ˆ 55' 37.66''
Universal Tranverse Mercator:	Zone 11
UTM X (Meters):	414122.4
UTM Y (Meters):	3733981.5
Elevation:	67 ft. above sea level

USGS TOPOGRAPHIC MAP ASSOCIATED WITH TARGET PROPERTY

Target Property Map:	5640950 NEWPORT BEACH, CA
Version Date:	2012
North Map:	5641294 ANAHEIM, CA
Version Date:	2012

AERIAL PHOTOGRAPHY IN THIS REPORT

Photo Year:	060
Source:	USDA

MAPPED SITES SUMMARY

Target Property Address:
201 S MOUNTAIN AVE & 4320 W 1ST ST
SANTA ANA, CA 92704

Click on Map ID to see full detail.

MAP ID	SITE NAME	ADDRESS	DATABASE ACRONYMS	RELATIVE ELEVATION	DIST (ft. & mi.) DIRECTION
A1	AL'S TRUCK SERVICE	201 SOUTH MOUNTAIN V	HWTS, HAZNET		TP
A2	CHARLIE'S FOODS	201 S MOUNTAIN VIEW	HWTS		TP
A3	RPI COATING INC	207 S MOUNTAIN VIEW	HWTS, HAZNET		TP
B4	SAMS CLEANERS	4417 W 1ST ST	EDR Hist Cleaner	Higher	128, 0.024, NNW
5	005S010W16B003S		PFAS WQP	Lower	181, 0.034, SSE
B6	SUPERIOR PROPANE	4426 W 1ST ST	UST FINDER RELEASE	Higher	253, 0.048, WNW
B7	BEE PETROLEUM SERVIC	4426 W 1ST ST A	SWEEPS UST	Higher	253, 0.048, WNW
B8	BEE PETROLEUM SERVIC	4426 W 1ST ST B	SWEEPS UST	Higher	253, 0.048, WNW
B9	BEE PETROLEUM CORP.	4426 W 1ST ST	HIST UST	Higher	253, 0.048, WNW
B10	FIRST STREET CAR WAS	4426 WEST 1ST STREET	RCRA NonGen / NLR	Higher	253, 0.048, WNW
B11	SUPERIOR PROPANE	4426 W 1ST ST	ENVIROSTOR, LUST, HIST UST, Cortese, HWTS, HAZNET,...	Higher	253, 0.048, WNW
B12	HUGH'S SERVICE	4426 1ST	LUST, HIST CORTESE	Higher	253, 0.048, WNW
B13	BEE PETROLEUM CORP	4426 W FIRST ST	HIST UST, CHMIRS	Higher	253, 0.048, WNW
B14	BEE PETROLEUM CORPOR	4426 W 1ST ST	EDR Hist Auto	Higher	253, 0.048, WNW
B15	SALVADO GUILLEN	118 N MOUNTAIN VIEW	RCRA NonGen / NLR	Higher	368, 0.070, NNW
B16	G AND M OIL / (CHEVR	4505	HIST CORTESE	Higher	376, 0.071, NW
C17	G&M OIL CO. #30	4505 W 1ST ST	UST FINDER	Higher	389, 0.074, NW
18	MAX STEAM	4210 W 1ST ST	EDR Hist Cleaner	Higher	434, 0.082, ENE
C19	STATION 004	4505 W 001ST ST	CA FID UST	Higher	485, 0.092, WNW
C20	STATION 004	4505 W FIRST ST	HIST UST	Higher	508, 0.096, NW
C21	G & M OIL CO LLC	4505 W 1ST ST	EDR Hist Auto	Higher	508, 0.096, NW
C22	G & M OIL #30	4505 W 1ST ST	UST FINDER RELEASE	Higher	508, 0.096, NW
C23	G&M OIL #30	4505 1ST ST. W.	UST	Higher	508, 0.096, NW
C24	G & M OIL CO INC #30	4505 W 1ST ST	LUST, CERS HAZ WASTE, SWEEPS UST, HIST UST, CERS...	Higher	508, 0.096, NW
C25	G & M OIL CO INC #30	4505 W FIRST	RCRA NonGen / NLR	Higher	508, 0.096, NW
C26	G & M OIL CO., INC.	4505 W. 1ST ST.	UST	Higher	508, 0.096, NW
C27	G&M OIL CO. #30	4505 W 1ST ST	UST	Higher	508, 0.096, NW
C28	G & M OIL #30	4505 1ST ST	LUST	Higher	508, 0.096, NW
C29	G&M OIL CO #30	4505 W 1ST ST	UST	Higher	508, 0.096, NW
30	WANDA BROWN	206 NORTH MOUNTAIN V	RCRA NonGen / NLR	Higher	531, 0.101, NNW
31	HANH VUONG	4605 W ROY CIR	RCRA NonGen / NLR	Lower	720, 0.136, West
D32	FRANK'S COMPUTERIZED	4525 W 1ST ST STE A	RCRA NonGen / NLR	Higher	773, 0.146, WNW
D33	P & B AUTO BODY REPA	4525 W 1ST ST	CERS HAZ WASTE, HWTS, HAZNET, CERS	Higher	773, 0.146, WNW
D34	FIRST AUTO BODY & RP	4525 W 1ST ST UNIT C	RCRA-SQG, FINDS, ECHO	Higher	773, 0.146, WNW
D35	BEN BI AUTO BODY REP	4525 W FIRST ST STE	RCRA NonGen / NLR	Higher	773, 0.146, WNW
E36	MOUNTAIN VIEW	301 N. MOUNTAIN VIEW	RCRA NonGen / NLR	Higher	784, 0.148, North
E37	MOUNTAIN VIEW	305 N. MOUNTAIN VIEW	RCRA NonGen / NLR	Higher	787, 0.149, North
D38	CN AUTO BODY AND REP	4609 W FIRST ST STE	RCRA NonGen / NLR	Higher	851, 0.161, WNW
D39	PRO ONE AUTO BODY SH	4609 W 1ST ST #A	RCRA NonGen / NLR	Higher	851, 0.161, WNW

MAPPED SITES SUMMARY

Target Property Address:
201 S MOUNTAIN AVE & 4320 W 1ST ST
SANTA ANA, CA 92704

Click on Map ID to see full detail.

MAP ID	SITE NAME	ADDRESS	DATABASE ACRONYMS	RELATIVE ELEVATION	DIST (ft. & mi.) DIRECTION
D40	THP AUTO BODY INC DB	4609 W FIRST ST #C	RCRA NonGen / NLR	Higher	851, 0.161, WNW
D41	JHP AUTO BODY INC DB	4609 W 1ST ST STE C	RCRA NonGen / NLR	Higher	851, 0.161, WNW
D42	PHUS AUTO BODY & REP	4609 W 1ST ST STE C	RCRA NonGen / NLR	Higher	851, 0.161, WNW
D43	PRO ONE AUTO BODY SH	4609 W FIRST ST #A	RCRA NonGen / NLR	Higher	851, 0.161, WNW
D44	QUINN AUTO BODY AND	4609 W FIRST ST UNIT	RCRA NonGen / NLR	Higher	851, 0.161, WNW
D45	CN AUTO BODY AND REP	4609 W 1ST ST STE B	CERS HAZ WASTE, CERS	Higher	851, 0.161, WNW
D46	ALAN'S LAWNMOWER & G	4621 W 1ST ST	CERS HAZ WASTE, HAZNET, CERS	Higher	965, 0.183, WNW
D47	ALAN'S LAWNMOWER & G	4621 W 1ST ST	RCRA NonGen / NLR	Higher	965, 0.183, WNW
D48	ALAN'S LAWNMOWER & G	4621 W 1ST ST	RCRA NonGen / NLR	Higher	965, 0.183, WNW
F49	RAMOS RESIDENCE	4616 W LUCKY WAY	RCRA NonGen / NLR	Lower	1007, 0.191, WSW
50	SUMP DOCTORS, THE	4080 W. FIRST ST.	RCRA NonGen / NLR, FINDS, ECHO	Higher	1037, 0.196, ESE
51	MACIAS AUTO BODY COL	4727 W 1ST ST	RCRA NonGen / NLR	Lower	1210, 0.229, WNW
F52	MINH LAM	4702 W LUCKY WAY	RCRA NonGen / NLR	Lower	1230, 0.233, WSW
G53	SANTA ANA FIRE STATI	501 NEWHOPE ST	LUST, SWEEPS UST, HIST UST, CA FID UST	Higher	1522, 0.288, NNW
G54	SANTA ANA FIRE STATI	501 N NEWHOPE ST	LUST, Cortese, CERS	Higher	1522, 0.288, NNW
G55	SANTA ANA FIRE STATI	501 N NEWHOPE ST	UST FINDER RELEASE	Higher	1522, 0.288, NNW
56	YEN PHAN DDS	120 S HARBOR BLVD ST	SWRCY, HWTS	Higher	1755, 0.332, East
57	CAL COMPACK FOODS	4906 W 1ST ST	CPS-SLIC, SWEEPS UST, HIST UST, CA FID UST, Orange...	Lower	1815, 0.344, West
H58	U C AUTO SERVICE	626 S NEWHOPE ST	UST FINDER RELEASE	Lower	1990, 0.377, SSW
H59	U C AUTO SERVICE	626	LUST, HIST CORTESE	Lower	1990, 0.377, SSW
H60	U C AUTO SERVICE	626 S NEWHOPE ST	LUST, SWEEPS UST, HIST UST, Cortese, CERS	Lower	1990, 0.377, SSW
I61	PIEPER PROPERTY	101 HARBOR BLVD	LUST	Higher	2052, 0.389, ENE
I62	PIEPER PROPERTY	101 N HARBOR BLVD	LUST, Cortese, CERS	Higher	2098, 0.397, ENE
I63	PIEPER PROPERTY	101 N HARBOR BLVD	UST FINDER RELEASE	Higher	2098, 0.397, ENE
64	DICKS VACUUM TRUCK S	1122 N HARBOR BLVD	HWP	Higher	4099, 0.776, NNE
65	ROY MITSUUCHI	15872 HARBOR BLVD	ENVIROSTOR, SCH, HIST UST, CERS	Lower	4711, 0.892, SSE
66	SELECT CIRCUITS	10802 CAPITAL AVENUE	ENVIROSTOR	Higher	5054, 0.957, NW

EXECUTIVE SUMMARY

TARGET PROPERTY SEARCH RESULTS

The target property was identified in the following records. For more information on this property see page 9 of the attached EDR Radius Map report:

Site	Database(s)	EPA ID
AL'S TRUCK SERVICE 201 SOUTH MOUNTAIN V SANTA ANA, CA 92704	HWTS HAZNET GEPAID: CAL000148975	N/A
CHARLIE'S FOODS 201 S MOUNTAIN VIEW SANTA ANA, CA 92704	HWTS	N/A
RPI COATING INC 207 S MOUNTAIN VIEW SANTA ANA, CA 92704	HWTS HAZNET GEPAID: CAC002629175	N/A

DATABASES WITH NO MAPPED SITES

No mapped sites were found in EDR's search of available ("reasonably ascertainable ") government records either on the target property or within the search radius around the target property for the following databases:

STANDARD ENVIRONMENTAL RECORDS

Lists of Federal NPL (Superfund) sites

NPL ---------- National Priority List
Proposed NPL ---------- Proposed National Priority List Sites
NPL LIENS ---------- Federal Superfund Liens

Lists of Federal Delisted NPL sites

Delisted NPL ---------- National Priority List Deletions

Lists of Federal sites subject to CERCLA removals and CERCLA orders

FEDERAL FACILITY ---------- Federal Facility Site Information listing
SEMS ---------- Superfund Enterprise Management System

Lists of Federal CERCLA sites with NFRAP

SEMS-ARCHIVE ---------- Superfund Enterprise Management System Archive

Lists of Federal RCRA facilities undergoing Corrective Action

CORRACTS ---------- Corrective Action Report

EXECUTIVE SUMMARY

Lists of Federal RCRA TSD facilities

RCRA-TSDF ---------- RCRA - Treatment, Storage and Disposal

Lists of Federal RCRA generators

RCRA-LQG ---------- RCRA - Large Quantity Generators
RCRA-VSQG ---------- RCRA - Very Small Quantity Generators (Formerly Conditionally Exempt Small Quantity Generators)

Federal institutional controls / engineering controls registries

LUCIS ---------- Land Use Control Information System
US ENG CONTROLS ---------- Engineering Controls Sites List
US INST CONTROLS ---------- Institutional Controls Sites List

Federal ERNS list

ERNS ---------- Emergency Response Notification System

Lists of state- and tribal (Superfund) equivalent sites

RESPONSE ---------- State Response Sites

Lists of state and tribal landfills and solid waste disposal facilities

SWF/LF ---------- Solid Waste Information System

Lists of state and tribal leaking storage tanks

INDIAN LUST ---------- Leaking Underground Storage Tanks on Indian Land

Lists of state and tribal registered storage tanks

FEMA UST ---------- Underground Storage Tank Listing
AST ---------- Aboveground Petroleum Storage Tank Facilities
INDIAN UST ---------- Underground Storage Tanks on Indian Land

Lists of state and tribal voluntary cleanup sites

VCP ---------- Voluntary Cleanup Program Properties
INDIAN VCP ---------- Voluntary Cleanup Priority Listing

Lists of state and tribal brownfield sites

BROWNFIELDS ---------- Considered Brownfieds Sites Listing

ADDITIONAL ENVIRONMENTAL RECORDS

Local Brownfield lists

US BROWNFIELDS ---------- A Listing of Brownfields Sites

Local Lists of Landfill / Solid Waste Disposal Sites

WMUDS/SWAT ---------- Waste Management Unit Database

HAULERS Registered Waste Tire Haulers Listing
INDIAN ODI Report on the Status of Open Dumps on Indian Lands
DEBRIS REGION 9 Torres Martinez Reservation Illegal Dump Site Locations
ODI Open Dump Inventory
IHS OPEN DUMPS Open Dumps on Indian Land

Local Lists of Hazardous waste / Contaminated Sites

US HIST CDL Delisted National Clandestine Laboratory Register
HIST Cal-Sites Historical Calsites Database
SCH School Property Evaluation Program
CDL Clandestine Drug Labs
Toxic Pits Toxic Pits Cleanup Act Sites
US CDL National Clandestine Laboratory Register

Local Land Records

LIENS Environmental Liens Listing
LIENS 2 CERCLA Lien Information
DEED Deed Restriction Listing

Records of Emergency Release Reports

HMIRS Hazardous Materials Information Reporting System
CHMIRS California Hazardous Material Incident Report System
LDS Land Disposal Sites Listing
MCS Military Cleanup Sites Listing
Orange Co. Industrial Site List of Industrial Site Cleanups
SPILLS 90 SPILLS 90 data from FirstSearch

Other Ascertainable Records

FUDS Formerly Used Defense Sites
DOD Department of Defense Sites
SCRD DRYCLEANERS State Coalition for Remediation of Drycleaners Listing
US FIN ASSUR Financial Assurance Information
EPA WATCH LIST EPA WATCH LIST
2020 COR ACTION 2020 Corrective Action Program List
TSCA Toxic Substances Control Act
TRIS Toxic Chemical Release Inventory System
SSTS Section 7 Tracking Systems
ROD Records Of Decision
RMP Risk Management Plans
RAATS RCRA Administrative Action Tracking System
PRP Potentially Responsible Parties
PADS PCB Activity Database System
ICIS Integrated Compliance Information System
FTTS FIFRA/ TSCA Tracking System - FIFRA (Federal Insecticide, Fungicide, & Rodenticide Act)/TSCA (Toxic Substances Control Act)
MLTS Material Licensing Tracking System
COAL ASH DOE Steam-Electric Plant Operation Data
COAL ASH EPA Coal Combustion Residues Surface Impoundments List
PCB TRANSFORMER PCB Transformer Registration Database
RADINFO Radiation Information Database
HIST FTTS FIFRA/TSCA Tracking System Administrative Case Listing

DOT OPS	Incident and Accident Data
CONSENT	Superfund (CERCLA) Consent Decrees
INDIAN RESERV	Indian Reservations
FUSRAP	Formerly Utilized Sites Remedial Action Program
UMTRA	Uranium Mill Tailings Sites
LEAD SMELTERS	Lead Smelter Sites
US AIRS	Aerometric Information Retrieval System Facility Subsystem
US MINES	Mines Master Index File
ABANDONED MINES	Abandoned Mines
MINES MRDS	Mineral Resources Data System
FINDS	Facility Index System/Facility Registry System
ECHO	Enforcement & Compliance History Information
UXO	Unexploded Ordnance Sites
DOCKET HWC	Hazardous Waste Compliance Docket Listing
FUELS PROGRAM	EPA Fuels Program Registered Listing
PFAS NPL	Superfund Sites with PFAS Detections Information
PFAS FEDERAL SITES	Federal Sites PFAS Information
PFAS TRIS	List of PFAS Added to the TRI
PFAS TSCA	PFAS Manufacture and Imports Information
PFAS RCRA MANIFEST	PFAS Transfers Identified In the RCRA Database Listing
PFAS ATSDR	PFAS Contamination Site Location Listing
PFAS NPDES	Clean Water Act Discharge Monitoring Information
PFAS ECHO	Facilities in Industries that May Be Handling PFAS Listing
PFAS ECHO FIRE TRAINING	Facilities in Industries that May Be Handling PFAS Listing
PFAS PART 139 AIRPORT	All Certified Part 139 Airports PFAS Information Listing
AQUEOUS FOAM NRC	Aqueous Foam Related Incidents Listing
BIOSOLIDS	ICIS-NPDES Biosolids Facility Data
PFAS	PFAS Contamination Site Location Listing
AQUEOUS FOAM	Former Fire Training Facility Assessments Listing
CA BOND EXP. PLAN	Bond Expenditure Plan
CHROME PLATING	Chrome Plating Facilities Listing
CUPA Listings	CUPA Resources List
DRYCLEANERS	Cleaner Facilities
EMI	Emissions Inventory Data
ENF	Enforcement Action Listing
Financial Assurance	Financial Assurance Information Listing
ICE	Inspection, Compliance and Enforcement
HWT	Registered Hazardous Waste Transporter Database
MINES	Mines Site Location Listing
MWMP	Medical Waste Management Program Listing
NPDES	NPDES Permits Listing
PEST LIC	Pesticide Regulation Licenses Listing
PROC	Certified Processors Database
Notify 65	Proposition 65 Records
HAZMAT	Hazardous Material Facilities
UIC	UIC Listing
UIC GEO	UIC GEO (GEOTRACKER)
WASTEWATER PITS	Oil Wastewater Pits Listing
WDS	Waste Discharge System
WIP	Well Investigation Program Case List
MILITARY PRIV SITES	MILITARY PRIV SITES (GEOTRACKER)
PROJECT	PROJECT (GEOTRACKER)
WDR	Waste Discharge Requirements Listing
CIWQS	California Integrated Water Quality System
CERS	CERS

NON-CASE INFO NON-CASE INFO (GEOTRACKER)
OTHER OIL GAS OTHER OIL & GAS (GEOTRACKER)
PROD WATER PONDS PROD WATER PONDS (GEOTRACKER)
SAMPLING POINT SAMPLING POINT (GEOTRACKER)
WELL STIM PROJ Well Stimulation Project (GEOTRACKER)

EDR HIGH RISK HISTORICAL RECORDS

EDR Exclusive Records

EDR MGP EDR Proprietary Manufactured Gas Plants

EDR RECOVERED GOVERNMENT ARCHIVES

Exclusive Recovered Govt. Archives

RGA LF Recovered Government Archive Solid Waste Facilities List
RGA LUST Recovered Government Archive Leaking Underground Storage Tank

SURROUNDING SITES: SEARCH RESULTS

Surrounding sites were identified in the following databases.

Elevations have been determined from the USGS Digital Elevation Model and should be evaluated on a relative (not an absolute) basis. Relative elevation information between sites of close proximity should be field verified. Sites with an elevation equal to or higher than the target property have been differentiated below from sites with an elevation lower than the target property.
Page numbers and map identification numbers refer to the EDR Radius Map report where detailed data on individual sites can be reviewed.

Sites listed in ***bold italics*** are in multiple databases.

Unmappable (orphan) sites are not considered in the foregoing analysis.

STANDARD ENVIRONMENTAL RECORDS

Lists of Federal RCRA generators

RCRA-SQG: RCRAInfo is EPA's comprehensive information system, providing access to data supporting the Resource Conservation and Recovery Act (RCRA) of 1976 and the Hazardous and Solid Waste Amendments (HSWA) of 1984. The database includes selective information on sites which generate, transport, store, treat and/or dispose of hazardous waste as defined by the Resource Conservation and Recovery Act (RCRA). Small quantity generators (SQGs) generate between 100 kg and 1,000 kg of hazardous waste per month.

A review of the RCRA-SQG list, as provided by EDR, and dated 12/04/2023 has revealed that there is 1 RCRA-SQG site within approximately 0.25 miles of the target property.

Equal/Higher Elevation	Address	Direction / Distance	Map ID	Page
FIRST AUTO BODY & RP EPA ID:: CAD982016818	***4525 W 1ST ST UNIT C***	***WNW 1/8 - 1/4 (0.146 mi.)***	***D34***	***144***

Lists of state- and tribal hazardous waste facilities

ENVIROSTOR: The Department of Toxic Substances Control's (DTSC's) Site Mitigation and Brownfields Reuse Program's (SMBRP's) EnviroStor database identifes sites that have known contamination or sites for which there may be reasons to investigate further. The database includes the following site types: Federal Superfund sites (National Priorities List (NPL)); State Response, including Military Facilities and State Superfund; Voluntary Cleanup; and School sites. EnviroStor provides similar information to the information that was available in CalSites, and provides additional site information, including, but not limited to, identification of formerly-contaminated properties that have been released for reuse, properties where environmental deed restrictions have been recorded to prevent inappropriate land uses, and risk characterization information that is used to assess potential impacts to public health and the environment at contaminated sites.

A review of the ENVIROSTOR list, as provided by EDR, and dated 10/23/2023 has revealed that there are 3 ENVIROSTOR sites within approximately 1 mile of the target property.

Equal/Higher Elevation	Address	Direction / Distance	Map ID	Page
SUPERIOR PROPANE	***4426 W 1ST ST***	***WNW 0 - 1/8 (0.048 mi.)***	***B11***	***35***
Status: Refer: RWQCB Facility Id: 30130175				
SELECT CIRCUITS	10802 CAPITAL AVENUE	NW 1/2 - 1 (0.957 mi.)	66	252
Status: Inactive - Needs Evaluation Facility Id: 71003052				

Lower Elevation	Address	Direction / Distance	Map ID	Page
ROY MITSUUCHI	***15872 HARBOR BLVD***	***SSE 1/2 - 1 (0.892 mi.)***	***65***	***245***
Status: Certified Facility Id: 30010018				

Lists of state and tribal leaking storage tanks

LUST: Leaking Underground Storage Tank (LUST) Sites included in GeoTracker. GeoTracker is the Water Boards data management system for sites that impact, or have the potential to impact, water quality in California, with emphasis on groundwater.

A review of the LUST list, as provided by EDR, has revealed that there are 10 LUST sites within approximately 0.5 miles of the target property.

Equal/Higher Elevation	Address	Direction / Distance	Map ID	Page
SUPERIOR PROPANE	***4426 W 1ST ST***	***WNW 0 - 1/8 (0.048 mi.)***	***B11***	***35***
Database: LUST, Date of Government Version: 12/04/2023 Status: Completed - Case Closed Global Id: T0605902011				
HUGH'S SERVICE	***4426 1ST***	***WNW 0 - 1/8 (0.048 mi.)***	***B12***	***46***
Database: LUST REG 8, Date of Government Version: 02/14/2005 Facility Status: Case Closed Global ID: T0605902011				
G & M OIL CO INC #30	***4505 W 1ST ST***	***NW 0 - 1/8 (0.096 mi.)***	***C24***	***57***
Database: LUST, Date of Government Version: 12/04/2023				

Status: Completed - Case Closed
Global Id: T0605901845

G & M OIL #30	4505 1ST ST	NW 0 - 1/8 (0.096 mi.)	C28	107
Database: LUST REG 8, Date of Government Version: 02/14/2005 Facility Status: Pollution Characterization Global ID: T0605901845				
SANTA ANA FIRE STATI	***501 NEWHOPE ST***	***NNW 1/4 - 1/2 (0.288 mi.)***	***G53***	***204***
Database: LUST REG 8, Date of Government Version: 02/14/2005 Facility Status: Case Closed Global ID: T0605902293				
SANTA ANA FIRE STATI	***501 N NEWHOPE ST***	***NNW 1/4 - 1/2 (0.288 mi.)***	***G54***	***207***
Database: LUST, Date of Government Version: 12/04/2023 Status: Completed - Case Closed Global Id: T0605902293				
PIEPER PROPERTY	101 HARBOR BLVD	ENE 1/4 - 1/2 (0.389 mi.)	I61	238
Database: LUST REG 8, Date of Government Version: 02/14/2005 Facility Status: Case Closed Global ID: T0605901710				
PIEPER PROPERTY	***101 N HARBOR BLVD***	***ENE 1/4 - 1/2 (0.397 mi.)***	***I62***	***239***
Database: LUST, Date of Government Version: 12/04/2023 Status: Completed - Case Closed Global Id: T0605901710				

Lower Elevation	Address	Direction / Distance	Map ID	Page
U C AUTO SERVICE	***626***	***SSW 1/4 - 1/2 (0.377 mi.)***	***H59***	***232***
Database: LUST REG 8, Date of Government Version: 02/14/2005 Facility Status: Case Closed Global ID: T0605901746				
U C AUTO SERVICE	***626 S NEWHOPE ST***	***SSW 1/4 - 1/2 (0.377 mi.)***	***H60***	***233***
Database: LUST, Date of Government Version: 12/04/2023 Status: Completed - Case Closed Global Id: T0605901746				

CPS-SLIC: Cleanup Program Sites (CPS; also known as Site Cleanups [SC] and formerly known as Spills, Leaks, Investigations, and Cleanups [SLIC] sites) included in GeoTracker. GeoTracker is the Water Boards data management system for sites that impact, or have the potential to impact, water quality in California, with emphasis on groundwater.

A review of the CPS-SLIC list, as provided by EDR, has revealed that there is 1 CPS-SLIC site within approximately 0.5 miles of the target property.

Lower Elevation	Address	Direction / Distance	Map ID	Page
CAL COMPACK FOODS	***4906 W 1ST ST***	***W 1/4 - 1/2 (0.344 mi.)***	***57***	***212***
Database: CPS-SLIC, Date of Government Version: 12/04/2023 Facility Status: Completed - Case Closed Global Id: T10000018235				

Lists of state and tribal registered storage tanks

UST: The Underground Storage Tank database contains registered USTs. USTs are regulated under Subtitle I of the Resource Conservation and Recovery Act (RCRA). The data come from the State Water Resources Control Board's Hazardous Substance Storage Container Database.

A review of the UST list, as provided by EDR, has revealed that there are 4 UST sites within approximately 0.25 miles of the target property.

Equal/Higher Elevation	Address	Direction / Distance	Map ID	Page
G&M OIL #30 Database: UST CLOSURE, Date of Government Version: 11/28/2023	4505 1ST ST. W.	NW 0 - 1/8 (0.096 mi.)	C23	56
G & M OIL CO., INC. Database: UST, Date of Government Version: 12/04/2023 Facility Id: 30-020-sa274	4505 W. 1ST ST.	NW 0 - 1/8 (0.096 mi.)	C26	102
G&M OIL CO. #30 Database: UST, Date of Government Version: 12/04/2023 Facility Id: FA0035327	4505 W 1ST ST	NW 0 - 1/8 (0.096 mi.)	C27	103
G&M OIL CO #30 Database: ORANGE CO. UST, Date of Government Version: 10/10/2023 Facility Id: FA0035327	4505 W 1ST ST	NW 0 - 1/8 (0.096 mi.)	C29	108

ADDITIONAL ENVIRONMENTAL RECORDS

Local Lists of Landfill / Solid Waste Disposal Sites

SWRCY: A listing of recycling facilities in California.

A review of the SWRCY list, as provided by EDR, and dated 11/29/2023 has revealed that there is 1 SWRCY site within approximately 0.5 miles of the target property.

Equal/Higher Elevation	Address	Direction / Distance	Map ID	Page
YEN PHAN DDS Cert Id: RC305571.001	***120 S HARBOR BLVD ST***	***E 1/4 - 1/2 (0.332 mi.)***	***56***	***211***

Local Lists of Hazardous waste / Contaminated Sites

CERS HAZ WASTE: List of sites in the California Environmental Protection Agency (CalEPA) Regulated Site Portal which fall under the Hazardous Chemical Management, Hazardous Waste Onsite Treatment, Household Hazardous Waste Collection, Hazardous Waste Generator, and RCRA LQ HW Generator programs.

A review of the CERS HAZ WASTE list, as provided by EDR, and dated 10/16/2023 has revealed that there are 4 CERS HAZ WASTE sites within approximately 0.25 miles of the target property.

Equal/Higher Elevation	Address	Direction / Distance	Map ID	Page
G & M OIL CO INC #30	***4505 W 1ST ST***	***NW 0 - 1/8 (0.096 mi.)***	***C24***	***57***
P & B AUTO BODY REPA	***4525 W 1ST ST***	***WNW 1/8 - 1/4 (0.146 mi.)***	***D33***	***115***
CN AUTO BODY AND REP	***4609 W 1ST ST STE B***	***WNW 1/8 - 1/4 (0.161 mi.)***	***D45***	***169***

Equal/Higher Elevation	Address	Direction / Distance	Map ID	Page
ALAN'S LAWNMOWER & G	***4621 W 1ST ST***	***WNW 1/8 - 1/4 (0.183 mi.)***	***D46***	***177***

Local Lists of Registered Storage Tanks

SWEEPS UST: Statewide Environmental Evaluation and Planning System. This underground storage tank listing was updated and maintained by a company contacted by the SWRCB in the early 1990's. The listing is no longer updated or maintained. The local agency is the contact for more information on a site on the SWEEPS list.

A review of the SWEEPS UST list, as provided by EDR, and dated 06/01/1994 has revealed that there are 3 SWEEPS UST sites within approximately 0.25 miles of the target property.

Equal/Higher Elevation	Address	Direction / Distance	Map ID	Page
BEE PETROLEUM SERVIC Status: A Tank Status: A Comp Number: 272	4426 W 1ST ST A	WNW 0 - 1/8 (0.048 mi.)	B7	30
BEE PETROLEUM SERVIC Status: A Tank Status: A Comp Number: 273	4426 W 1ST ST B	WNW 0 - 1/8 (0.048 mi.)	B8	30
G & M OIL CO INC #30 Status: A Tank Status: A Comp Number: 274 Comp Number: 35043	***4505 W 1ST ST***	***NW 0 - 1/8 (0.096 mi.)***	***C24***	***57***

HIST UST: Historical UST Registered Database.

A review of the HIST UST list, as provided by EDR, and dated 10/15/1990 has revealed that there are 5 HIST UST sites within approximately 0.25 miles of the target property.

Equal/Higher Elevation	Address	Direction / Distance	Map ID	Page
BEE PETROLEUM CORP. Facility Id: 00000002429	4426 W 1ST ST	WNW 0 - 1/8 (0.048 mi.)	B9	32
SUPERIOR PROPANE Facility Id: 00000058656	***4426 W 1ST ST***	***WNW 0 - 1/8 (0.048 mi.)***	***B11***	***35***
BEE PETROLEUM CORP	***4426 W FIRST ST***	***WNW 0 - 1/8 (0.048 mi.)***	***B13***	***47***
STATION 004	4505 W FIRST ST	NW 0 - 1/8 (0.096 mi.)	C20	54
G & M OIL CO INC #30 Facility Id: 00000035043	***4505 W 1ST ST***	***NW 0 - 1/8 (0.096 mi.)***	***C24***	***57***

CERS TANKS: List of sites in the California Environmental Protection Agency (CalEPA) Regulated Site Portal which fall under the Aboveground Petroleum Storage and Underground Storage Tank regulatory programs.

A review of the CERS TANKS list, as provided by EDR, and dated 10/16/2023 has revealed that there is 1 CERS TANKS site within approximately 0.25 miles of the target property.

Equal/Higher Elevation	Address	Direction / Distance	Map ID	Page
G & M OIL CO INC #30	***4505 W 1ST ST***	***NW 0 - 1/8 (0.096 mi.)***	***C24***	***57***

CA FID UST: The Facility Inventory Database contains active and inactive underground storage tank locations. The source is the State Water Resource Control Board.

A review of the CA FID UST list, as provided by EDR, and dated 10/31/1994 has revealed that there is 1 CA FID UST site within approximately 0.25 miles of the target property.

Equal/Higher Elevation	Address	Direction / Distance	Map ID	Page
STATION 004 Facility Id: 30017857 Status: A	4505 W 001ST ST	WNW 0 - 1/8 (0.092 mi.)	C19	54

Other Ascertainable Records

RCRA NonGen / NLR: RCRAInfo is EPA's comprehensive information system, providing access to data supporting the Resource Conservation and Recovery Act (RCRA) of 1976 and the Hazardous and Solid Waste Amendments (HSWA) of 1984. The database includes selective information on sites which generate, transport, store, treat and/or dispose of hazardous waste as defined by the Resource Conservation and Recovery Act (RCRA). Non-Generators do not presently generate hazardous waste.

A review of the RCRA NonGen / NLR list, as provided by EDR, and dated 12/04/2023 has revealed that there are 22 RCRA NonGen / NLR sites within approximately 0.25 miles of the target property.

Equal/Higher Elevation	Address	Direction / Distance	Map ID	Page
FIRST STREET CAR WAS EPA ID:: CAC003143275	4426 WEST 1ST STREET	WNW 0 - 1/8 (0.048 mi.)	B10	33
SALVADO GUILLEN EPA ID:: CAC003077702	118 N MOUNTAIN VIEW	NNW 0 - 1/8 (0.070 mi.)	B15	50
G & M OIL CO INC #30 EPA ID:: CAL000004961	4505 W FIRST	NW 0 - 1/8 (0.096 mi.)	C25	100
WANDA BROWN EPA ID:: CAC002973898	206 NORTH MOUNTAIN V	NNW 0 - 1/8 (0.101 mi.)	30	108
FRANK'S COMPUTERIZED EPA ID:: CAL000438618	4525 W 1ST ST STE A	WNW 1/8 - 1/4 (0.146 mi.)	D32	113
BEN BI AUTO BODY REP EPA ID:: CAL000428755	4525 W FIRST ST STE	WNW 1/8 - 1/4 (0.146 mi.)	D35	146
MOUNTAIN VIEW EPA ID:: CAC003239785	301 N. MOUNTAIN VIEW	N 1/8 - 1/4 (0.148 mi.)	E36	149
MOUNTAIN VIEW EPA ID:: CAC003240062	305 N. MOUNTAIN VIEW	N 1/8 - 1/4 (0.149 mi.)	E37	151
CN AUTO BODY AND REP	4609 W FIRST ST STE	WNW 1/8 - 1/4 (0.161 mi.)	D38	153

EPA ID:: CAL000441892				
PRO ONE AUTO BODY SH EPA ID:: CAL000291718	4609 W 1ST ST #A	WNW 1/8 - 1/4 (0.161 mi.)	D39	155
THP AUTO BODY INC DB EPA ID:: CAL000450064	4609 W FIRST ST #C	WNW 1/8 - 1/4 (0.161 mi.)	D40	158
JHP AUTO BODY INC DB EPA ID:: CAL000444883	4609 W 1ST ST STE C	WNW 1/8 - 1/4 (0.161 mi.)	D41	160
PHUS AUTO BODY & REP EPA ID:: CAL000265050	4609 W 1ST ST STE C	WNW 1/8 - 1/4 (0.161 mi.)	D42	163
PRO ONE AUTO BODY SH EPA ID:: CAC003250415	4609 W FIRST ST #A	WNW 1/8 - 1/4 (0.161 mi.)	D43	165
QUINN AUTO BODY AND EPA ID:: CAL000170801	4609 W FIRST ST UNIT	WNW 1/8 - 1/4 (0.161 mi.)	D44	167
ALAN'S LAWNMOWER & G EPA ID:: CAC003032343	4621 W 1ST ST	WNW 1/8 - 1/4 (0.183 mi.)	D47	189
ALAN'S LAWNMOWER & G EPA ID:: CAL000076354	4621 W 1ST ST	WNW 1/8 - 1/4 (0.183 mi.)	D48	191
SUMP DOCTORS, THE EPA ID:: CAT080033764	***4080 W. FIRST ST.***	***ESE 1/8 - 1/4 (0.196 mi.)***	***50***	***196***

Lower Elevation	Address	Direction / Distance	Map ID	Page
HANH VUONG EPA ID:: CAC003037204	4605 W ROY CIR	W 1/8 - 1/4 (0.136 mi.)	31	110
RAMOS RESIDENCE EPA ID:: CAC003121951	4616 W LUCKY WAY	WSW 1/8 - 1/4 (0.191 mi.)	F49	193
MACIAS AUTO BODY COL EPA ID:: CAL000424735	4727 W 1ST ST	WNW 1/8 - 1/4 (0.229 mi.)	51	200
MINH LAM EPA ID:: CAC003210829	4702 W LUCKY WAY	WSW 1/8 - 1/4 (0.233 mi.)	F52	202

PFAS WQP: The Water Quality Portal (WQP) is a part of a modernized repository storing ambient sampling data for all environmental media and tissue samples. A wide range of federal, state, tribal and local governments, academic and non-governmental organizations and individuals submit project details and sampling results to this public repository. The information is commonly used for research and assessments of environmental quality.

A review of the PFAS WQP list, as provided by EDR, and dated 12/28/2023 has revealed that there is 1 PFAS WQP site within approximately 0.25 miles of the target property.

Lower Elevation	Address	Direction / Distance	Map ID	Page
005S010W16B003S		SSE 0 - 1/8 (0.034 mi.)	5	12

EXECUTIVE SUMMARY

Cortese: The sites for the list are designated by the State Water Resource Control Board (LUST), the Integrated Waste Board (SWF/LS), and the Department of Toxic Substances Control (Cal-Sites).

A review of the Cortese list, as provided by EDR, and dated 12/13/2023 has revealed that there are 5 Cortese sites within approximately 0.5 miles of the target property.

Equal/Higher Elevation	Address	Direction / Distance	Map ID	Page
SUPERIOR PROPANE	***4426 W 1ST ST***	***WNW 0 - 1/8 (0.048 mi.)***	***B11***	***35***
Cleanup Status: COMPLETED - CASE CLOSED				
G & M OIL CO INC #30	***4505 W 1ST ST***	***NW 0 - 1/8 (0.096 mi.)***	***C24***	***57***
Cleanup Status: COMPLETED - CASE CLOSED				
SANTA ANA FIRE STATI	***501 N NEWHOPE ST***	***NNW 1/4 - 1/2 (0.288 mi.)***	***G54***	***207***
Cleanup Status: COMPLETED - CASE CLOSED				
PIEPER PROPERTY	***101 N HARBOR BLVD***	***ENE 1/4 - 1/2 (0.397 mi.)***	***I62***	***239***
Cleanup Status: COMPLETED - CASE CLOSED				

Lower Elevation	Address	Direction / Distance	Map ID	Page
U C AUTO SERVICE	***626 S NEWHOPE ST***	***SSW 1/4 - 1/2 (0.377 mi.)***	***H60***	***233***
Cleanup Status: COMPLETED - CASE CLOSED				

HIST CORTESE: The sites for the list are designated by the State Water Resource Control Board [LUST], the Integrated Waste Board [SWF/LS], and the Department of Toxic Substances Control [CALSITES]. This listing is no longer updated by the state agency.

A review of the HIST CORTESE list, as provided by EDR, and dated 04/01/2001 has revealed that there are 3 HIST CORTESE sites within approximately 0.5 miles of the target property.

Equal/Higher Elevation	Address	Direction / Distance	Map ID	Page
HUGH'S SERVICE	***4426 1ST***	***WNW 0 - 1/8 (0.048 mi.)***	***B12***	***46***
Reg Id: 30130175				
G AND M OIL / (CHEVR	4505	NW 0 - 1/8 (0.071 mi.)	B16	52
Reg Id: 083002662T				

Lower Elevation	Address	Direction / Distance	Map ID	Page
U C AUTO SERVICE	***626***	***SSW 1/4 - 1/2 (0.377 mi.)***	***H59***	***232***
Reg Id: 083002445T				

HWP: Detailed information on permitted hazardous waste facilities and corrective action ("cleanups") tracked in EnviroStor.

A review of the HWP list, as provided by EDR, and dated 02/07/2024 has revealed that there is 1 HWP site within approximately 1 mile of the target property.

Equal/Higher Elevation	Address	Direction / Distance	Map ID	Page
DICKS VACUUM TRUCK S	1122 N HARBOR BLVD	NNE 1/2 - 1 (0.776 mi.)	64	243
EPA ID: CAL000121952				
Cleanup Status: CLOSED				

EXECUTIVE SUMMARY

UST FINDER: EPA developed UST Finder, a web map application containing a comprehensive, state-sourced national map of underground storage tank (UST) and leaking UST (LUST) data. It provides the attributes and locations of active and closed USTs, UST facilities, and LUST sites from states and from Tribal lands and US territories . UST Finder contains information about proximity of UST facilities and LUST sites to: surface and groundwater public drinking water protection areas; estimated number of private domestic wells and number of people living nearby; and flooding and wildfires.

A review of the UST FINDER list, as provided by EDR, and dated 06/08/2023 has revealed that there is 1 UST FINDER site within approximately 0.25 miles of the target property.

Equal/Higher Elevation	Address	Direction / Distance	Map ID	Page
G&M OIL CO. #30	4505 W 1ST ST	NW 0 - 1/8 (0.074 mi.)	C17	52

UST FINDER RELEASE: US EPA's UST Finder data is a national composite of leaking underground storage tanks. This data contains information about, and locations of, leaking underground storage tanks. Data was collected from state sources and standardized into a national profile by EPA's Office of Underground Storage Tanks, Office of Research and Development, and the Association of State and Territorial Solid Waste Management Officials.

A review of the UST FINDER RELEASE list, as provided by EDR, and dated 06/08/2023 has revealed that there are 5 UST FINDER RELEASE sites within approximately 0.5 miles of the target property.

Equal/Higher Elevation	Address	Direction / Distance	Map ID	Page
SUPERIOR PROPANE	4426 W 1ST ST	WNW 0 - 1/8 (0.048 mi.)	B6	29
G & M OIL #30	4505 W 1ST ST	NW 0 - 1/8 (0.096 mi.)	C22	55
SANTA ANA FIRE STATI	501 N NEWHOPE ST	NNW 1/4 - 1/2 (0.288 mi.)	G55	210
PIEPER PROPERTY	101 N HARBOR BLVD	ENE 1/4 - 1/2 (0.397 mi.)	I63	243
Lower Elevation	**Address**	**Direction / Distance**	**Map ID**	**Page**
U C AUTO SERVICE	626 S NEWHOPE ST	SSW 1/4 - 1/2 (0.377 mi.)	H58	231

EDR HIGH RISK HISTORICAL RECORDS

EDR Exclusive Records

EDR Hist Auto: EDR has searched selected national collections of business directories and has collected listings of potential gas station/filling station/service station sites that were available to EDR researchers. EDR's review was limited to those categories of sources that might, in EDR's opinion, include gas station/filling station/service station establishments. The categories reviewed included, but were not limited to gas, gas station, gasoline station, filling station, auto, automobile repair, auto service station, service station, etc. This database falls within a category of information EDR classifies as "High Risk Historical Records", or HRHR. EDR's HRHR effort presents unique and sometimes proprietary data about past sites and operations that typically create environmental concerns, but may not show up in current government records searches.

A review of the EDR Hist Auto list, as provided by EDR, has revealed that there are 2 EDR Hist Auto sites within approximately 0.125 miles of the target property.

Equal/Higher Elevation	Address	Direction / Distance	Map ID	Page
BEE PETROLEUM CORPOR	4426 W 1ST ST	WNW 0 - 1/8 (0.048 mi.)	B14	49
G & M OIL CO LLC	4505 W 1ST ST	NW 0 - 1/8 (0.096 mi.)	C21	55

EXECUTIVE SUMMARY

EDR Hist Cleaner: EDR has searched selected national collections of business directories and has collected listings of potential dry cleaner sites that were available to EDR researchers. EDR's review was limited to those categories of sources that might, in EDR's opinion, include dry cleaning establishments. The categories reviewed included, but were not limited to dry cleaners, cleaners, laundry, laundromat, cleaning/laundry, wash & dry etc. This database falls within a category of information EDR classifies as "High Risk Historical Records", or HRHR. EDR's HRHR effort presents unique and sometimes proprietary data about past sites and operations that typically create environmental concerns, but may not show up in current government records searches.

A review of the EDR Hist Cleaner list, as provided by EDR, has revealed that there are 2 EDR Hist Cleaner sites within approximately 0.125 miles of the target property.

Equal/Higher Elevation	Address	Direction / Distance	Map ID	Page
SAMS CLEANERS	4417 W 1ST ST	NNW 0 - 1/8 (0.024 mi.)	B4	12
MAX STEAM	4210 W 1ST ST	ENE 0 - 1/8 (0.082 mi.)	18	54

EXECUTIVE SUMMARY

Due to poor or inadequate address information, the following sites were not mapped. Count: 1 records.

Site Name	Database(s)
WESTMINSTER TRACT NO. 2633	CA BOND EXP. PLAN

OVERVIEW MAP - 7613385.2S



- Target Property
- Sites at elevations higher than or equal to the target property
- Sites at elevations lower than the target property
- Manufactured Gas Plants
- National Priority List Sites
- Dept. Defense Sites
- Indian Reservations BIA
- Power transmission lines
- Pipelines
- 100-year flood zone
- 500-year flood zone
- National Wetland Inventory
- State Wetlands
- Areas of Concern

This report includes Interactive Map Layers to display and/or hide map information. The legend includes only those icons for the default map view.

SITE NAME:	6380264-ESAI	CLIENT:	ODIC Environmental
ADDRESS:	201 S MOUNTAIN AVE & 4320 W 1ST ST SANTA ANA CA 92704	CONTACT:	Frank Trinidad
LAT/LONG:	33.744156 / 117.927129	INQUIRY #:	7613385.2s
		DATE:	April 03, 2024 2:21 pm

Copyright © 2024 EDR, Inc. © 2015 TomTom Rel. 2015.

DETAIL MAP - 7613385.2S

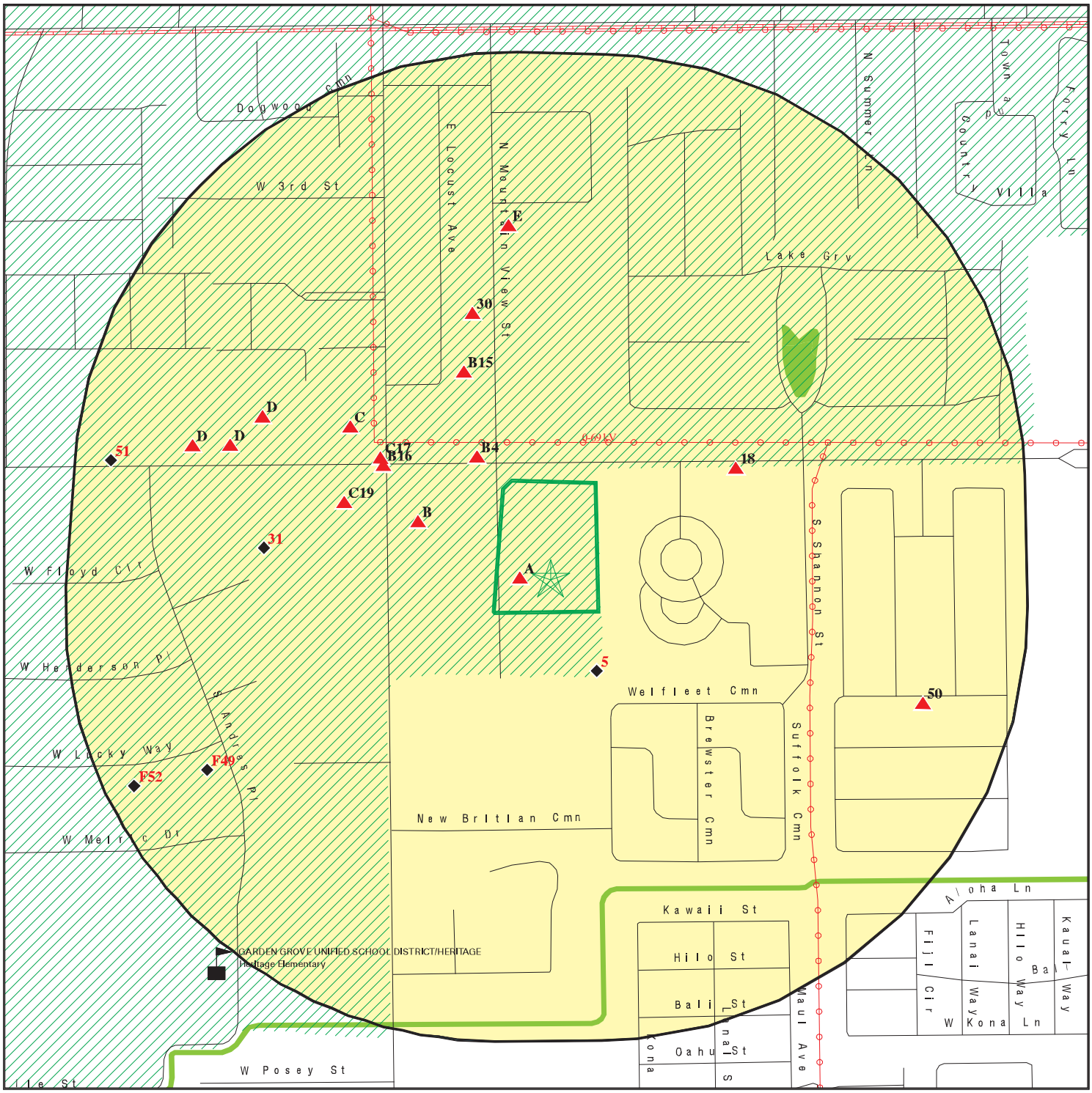

0 1/16 1/8 1/4 Miles

- Target Property
- Sites at elevations higher than or equal to the target property
- Sites at elevations lower than the target property
- Manufactured Gas Plants
- Sensitive Receptors
- National Priority List Sites
- Dept. Defense Sites
- Indian Reservations BIA
- Power transmission lines
- Pipelines
- 100-year flood zone
- 500-year flood zone
- National Wetland Inventory
- State Wetlands
- Areas of Concern

This report includes Interactive Map Layers to display and/or hide map information. The legend includes only those icons for the default map view.

SITE NAME: 6380264-ESAI	CLIENT: ODIC Environmental
ADDRESS: 201 S MOUNTAIN AVE & 4320 W 1ST ST SANTA ANA CA 92704	CONTACT: Frank Trinidad
LAT/LONG: 33.744156 / 117.927129	INQUIRY #: 7613385.2s
	DATE: April 03, 2024 2:22 pm

Copyright © 2024 EDR, Inc. © 2015 TomTom Rel. 2015.

MAP FINDINGS SUMMARY

Database	Search Distance (Miles)	Target Property	< 1/8	1/8 - 1/4	1/4 - 1/2	1/2 - 1	> 1	Total Plotted
STANDARD ENVIRONMENTAL RECORDS								
Lists of Federal NPL (Superfund) sites								
NPL	1.000		0	0	0	0	NR	0
Proposed NPL	1.000		0	0	0	0	NR	0
NPL LIENS	1.000		0	0	0	0	NR	0
Lists of Federal Delisted NPL sites								
Delisted NPL	1.000		0	0	0	0	NR	0
Lists of Federal sites subject to CERCLA removals and CERCLA orders								
FEDERAL FACILITY	0.500		0	0	0	NR	NR	0
SEMS	0.500		0	0	0	NR	NR	0
Lists of Federal CERCLA sites with NFRAP								
SEMS-ARCHIVE	0.500		0	0	0	NR	NR	0
Lists of Federal RCRA facilities undergoing Corrective Action								
CORRACTS	1.000		0	0	0	0	NR	0
Lists of Federal RCRA TSD facilities								
RCRA-TSDF	0.500		0	0	0	NR	NR	0
Lists of Federal RCRA generators								
RCRA-LQG	0.250		0	0	NR	NR	NR	0
RCRA-SQG	0.250		0	1	NR	NR	NR	1
RCRA-VSQG	0.250		0	0	NR	NR	NR	0
Federal institutional controls / engineering controls registries								
LUCIS	0.500		0	0	0	NR	NR	0
US ENG CONTROLS	0.500		0	0	0	NR	NR	0
US INST CONTROLS	0.500		0	0	0	NR	NR	0
Federal ERNS list								
ERNS	TP		NR	NR	NR	NR	NR	0
Lists of state- and tribal (Superfund) equivalent sites								
RESPONSE	1.000		0	0	0	0	NR	0
Lists of state- and tribal hazardous waste facilities								
ENVIROSTOR	1.000		1	0	0	2	NR	3
Lists of state and tribal landfills and solid waste disposal facilities								
SWF/LF	0.500		0	0	0	NR	NR	0

MAP FINDINGS SUMMARY

Database	Search Distance (Miles)	Target Property	< 1/8	1/8 - 1/4	1/4 - 1/2	1/2 - 1	> 1	Total Plotted
Lists of state and tribal leaking storage tanks								
LUST	0.500		4	0	6	NR	NR	10
INDIAN LUST	0.500		0	0	0	NR	NR	0
CPS-SLIC	0.500		0	0	1	NR	NR	1
Lists of state and tribal registered storage tanks								
FEMA UST	0.250		0	0	NR	NR	NR	0
UST	0.250		4	0	NR	NR	NR	4
AST	0.250		0	0	NR	NR	NR	0
INDIAN UST	0.250		0	0	NR	NR	NR	0
Lists of state and tribal voluntary cleanup sites								
VCP	0.500		0	0	0	NR	NR	0
INDIAN VCP	0.500		0	0	0	NR	NR	0
Lists of state and tribal brownfield sites								
BROWNFIELDS	0.500		0	0	0	NR	NR	0
ADDITIONAL ENVIRONMENTAL RECORDS								
Local Brownfield lists								
US BROWNFIELDS	0.500		0	0	0	NR	NR	0
Local Lists of Landfill / Solid Waste Disposal Sites								
WMUDS/SWAT	0.500		0	0	0	NR	NR	0
SWRCY	0.500		0	0	1	NR	NR	1
HAULERS	TP		NR	NR	NR	NR	NR	0
INDIAN ODI	0.500		0	0	0	NR	NR	0
DEBRIS REGION 9	0.500		0	0	0	NR	NR	0
ODI	0.500		0	0	0	NR	NR	0
IHS OPEN DUMPS	0.500		0	0	0	NR	NR	0
Local Lists of Hazardous waste / Contaminated Sites								
US HIST CDL	TP		NR	NR	NR	NR	NR	0
HIST Cal-Sites	1.000		0	0	0	0	NR	0
SCH	0.250		0	0	NR	NR	NR	0
CDL	TP		NR	NR	NR	NR	NR	0
CERS HAZ WASTE	0.250		1	3	NR	NR	NR	4
Toxic Pits	1.000		0	0	0	0	NR	0
US CDL	TP		NR	NR	NR	NR	NR	0
Local Lists of Registered Storage Tanks								
SWEEPS UST	0.250		3	0	NR	NR	NR	3
HIST UST	0.250		5	0	NR	NR	NR	5
CERS TANKS	0.250		1	0	NR	NR	NR	1
CA FID UST	0.250		1	0	NR	NR	NR	1
Local Land Records								
LIENS	TP		NR	NR	NR	NR	NR	0

MAP FINDINGS SUMMARY

Database	Search Distance (Miles)	Target Property	< 1/8	1/8 - 1/4	1/4 - 1/2	1/2 - 1	> 1	Total Plotted
LIENS 2	TP		NR	NR	NR	NR	NR	0
DEED	0.500		0	0	0	NR	NR	0
Records of Emergency Release Reports								
HMIRS	TP		NR	NR	NR	NR	NR	0
CHMIRS	TP		NR	NR	NR	NR	NR	0
LDS	TP		NR	NR	NR	NR	NR	0
MCS	TP		NR	NR	NR	NR	NR	0
Orange Co. Industrial Site	TP		NR	NR	NR	NR	NR	0
SPILLS 90	TP		NR	NR	NR	NR	NR	0
Other Ascertainable Records								
RCRA NonGen / NLR	0.250		4	18	NR	NR	NR	22
FUDS	1.000		0	0	0	0	NR	0
DOD	1.000		0	0	0	0	NR	0
SCRD DRYCLEANERS	0.500		0	0	0	NR	NR	0
US FIN ASSUR	TP		NR	NR	NR	NR	NR	0
EPA WATCH LIST	TP		NR	NR	NR	NR	NR	0
2020 COR ACTION	0.250		0	0	NR	NR	NR	0
TSCA	TP		NR	NR	NR	NR	NR	0
TRIS	TP		NR	NR	NR	NR	NR	0
SSTS	TP		NR	NR	NR	NR	NR	0
ROD	1.000		0	0	0	0	NR	0
RMP	TP		NR	NR	NR	NR	NR	0
RAATS	TP		NR	NR	NR	NR	NR	0
PRP	TP		NR	NR	NR	NR	NR	0
PADS	TP		NR	NR	NR	NR	NR	0
ICIS	TP		NR	NR	NR	NR	NR	0
FTTS	TP		NR	NR	NR	NR	NR	0
MLTS	TP		NR	NR	NR	NR	NR	0
COAL ASH DOE	TP		NR	NR	NR	NR	NR	0
COAL ASH EPA	0.500		0	0	0	NR	NR	0
PCB TRANSFORMER	TP		NR	NR	NR	NR	NR	0
RADINFO	TP		NR	NR	NR	NR	NR	0
HIST FTTS	TP		NR	NR	NR	NR	NR	0
DOT OPS	TP		NR	NR	NR	NR	NR	0
CONSENT	1.000		0	0	0	0	NR	0
INDIAN RESERV	1.000		0	0	0	0	NR	0
FUSRAP	1.000		0	0	0	0	NR	0
UMTRA	0.500		0	0	0	NR	NR	0
LEAD SMELTERS	TP		NR	NR	NR	NR	NR	0
US AIRS	TP		NR	NR	NR	NR	NR	0
US MINES	0.250		0	0	NR	NR	NR	0
ABANDONED MINES	0.250		0	0	NR	NR	NR	0
MINES MRDS	0.250		0	0	NR	NR	NR	0
FINDS	TP		NR	NR	NR	NR	NR	0
ECHO	TP		NR	NR	NR	NR	NR	0
UXO	1.000		0	0	0	0	NR	0
DOCKET HWC	TP		NR	NR	NR	NR	NR	0
FUELS PROGRAM	0.250		0	0	NR	NR	NR	0
PFAS NPL	0.250		0	0	NR	NR	NR	0

MAP FINDINGS SUMMARY

Database	Search Distance (Miles)	Target Property	< 1/8	1/8 - 1/4	1/4 - 1/2	1/2 - 1	> 1	Total Plotted
PFAS FEDERAL SITES	0.250		0	0	NR	NR	NR	0
PFAS TRIS	0.250		0	0	NR	NR	NR	0
PFAS TSCA	0.250		0	0	NR	NR	NR	0
PFAS RCRA MANIFEST	0.250		0	0	NR	NR	NR	0
PFAS ATSDR	0.250		0	0	NR	NR	NR	0
PFAS WQP	0.250		1	0	NR	NR	NR	1
PFAS NPDES	0.250		0	0	NR	NR	NR	0
PFAS ECHO	0.250		0	0	NR	NR	NR	0
PFAS ECHO FIRE TRAINING	0.250		0	0	NR	NR	NR	0
PFAS PART 139 AIRPORT	0.250		0	0	NR	NR	NR	0
AQUEOUS FOAM NRC	0.250		0	0	NR	NR	NR	0
BIOSOLIDS	TP		NR	NR	NR	NR	NR	0
PFAS	0.250		0	0	NR	NR	NR	0
AQUEOUS FOAM	0.250		0	0	NR	NR	NR	0
CA BOND EXP. PLAN	1.000		0	0	0	0	NR	0
CHROME PLATING	0.500		0	0	0	NR	NR	0
Cortese	0.500		2	0	3	NR	NR	5
CUPA Listings	0.250		0	0	NR	NR	NR	0
DRYCLEANERS	0.250		0	0	NR	NR	NR	0
EMI	TP		NR	NR	NR	NR	NR	0
ENF	TP		NR	NR	NR	NR	NR	0
Financial Assurance	TP		NR	NR	NR	NR	NR	0
ICE	TP		NR	NR	NR	NR	NR	0
HIST CORTESE	0.500		2	0	1	NR	NR	3
HWP	1.000		0	0	0	1	NR	1
HWT	0.250		0	0	NR	NR	NR	0
HWTS	TP	3	NR	NR	NR	NR	NR	3
HAZNET	TP	2	NR	NR	NR	NR	NR	2
MINES	0.250		0	0	NR	NR	NR	0
MWMP	0.250		0	0	NR	NR	NR	0
NPDES	TP		NR	NR	NR	NR	NR	0
PEST LIC	TP		NR	NR	NR	NR	NR	0
PROC	0.500		0	0	0	NR	NR	0
Notify 65	1.000		0	0	0	0	NR	0
HAZMAT	0.250		0	0	NR	NR	NR	0
UIC	TP		NR	NR	NR	NR	NR	0
UIC GEO	TP		NR	NR	NR	NR	NR	0
WASTEWATER PITS	0.500		0	0	0	NR	NR	0
WDS	TP		NR	NR	NR	NR	NR	0
WIP	0.250		0	0	NR	NR	NR	0
MILITARY PRIV SITES	TP		NR	NR	NR	NR	NR	0
PROJECT	TP		NR	NR	NR	NR	NR	0
WDR	TP		NR	NR	NR	NR	NR	0
CIWQS	TP		NR	NR	NR	NR	NR	0
CERS	TP		NR	NR	NR	NR	NR	0
NON-CASE INFO	TP		NR	NR	NR	NR	NR	0
OTHER OIL GAS	TP		NR	NR	NR	NR	NR	0
PROD WATER PONDS	TP		NR	NR	NR	NR	NR	0
SAMPLING POINT	TP		NR	NR	NR	NR	NR	0
WELL STIM PROJ	TP		NR	NR	NR	NR	NR	0
UST FINDER	0.250		1	0	NR	NR	NR	1

MAP FINDINGS SUMMARY

Database	Search Distance (Miles)	Target Property	< 1/8	1/8 - 1/4	1/4 - 1/2	1/2 - 1	> 1	Total Plotted
UST FINDER RELEASE	0.500		2	0	3	NR	NR	5
EDR HIGH RISK HISTORICAL RECORDS								
EDR Exclusive Records								
EDR MGP	1.000		0	0	0	0	NR	0
EDR Hist Auto	0.125		2	NR	NR	NR	NR	2
EDR Hist Cleaner	0.125		2	NR	NR	NR	NR	2
EDR RECOVERED GOVERNMENT ARCHIVES								
Exclusive Recovered Govt. Archives								
RGA LF	TP		NR	NR	NR	NR	NR	0
RGA LUST	TP		NR	NR	NR	NR	NR	0
- Totals --		5	36	22	15	3	0	81

NOTES:

TP = Target Property

NR = Not Requested at this Search Distance

Sites may be listed in more than one database

A1 Target Property — **AL'S TRUCK SERVICE**, **201 SOUTH MOUNTAIN VIEW**, **SANTA ANA, CA 92704** — **HWTS S113082090**, **HAZNET N/A**

Site 1 of 3 in cluster A

Actual: 67 ft.

HWTS:

Name:	AL'S TRUCK SERVICE
Address:	201 SOUTH MOUNTAIN VIEW
Address 2:	Not reported
City,State,Zip:	SANTA ANA, CA 92704
EPA ID:	CAL000148975
Inactive Date:	06/30/1998
Create Date:	03/23/1995
Last Act Date:	Not reported
Mailing Name:	Not reported
Mailing Address:	201 S MOUNTAIN VIEW ST
Mailing Address 2:	Not reported
Mailing City,State,Zip:	SANTA ANA, CA 927041233
Owner Name:	ALFONS NAHAERA
Owner Address:	201 S MOUNTAIN VIEW ST
Owner Address 2:	Not reported
Owner City,State,Zip:	SANTA ANA, CA 927041233
Owner Phone:	Not reported
Owner Fax:	Not reported
Contact Name:	ALFONS NAHAERA
Contact Address:	INACT PER 98VQ FINAL NOTICE
Contact Address 2:	Not reported
City,State,Zip:	SANTA ANA, CA 927041233
Contact Phone:	Not reported
Contact Fax:	Not reported
Facility Status:	Inactive
Facility Type:	PERMANENT
Category:	STATE
Latitude:	33.743963
Longitude:	-117.927675

HAZNET:

Name:	AL'S TRUCK SERVICE
Address:	201 SOUTH MOUNTAIN VIEW
Address 2:	Not reported
City,State,Zip:	SANTA ANA, CA 927040000
Contact:	ALFONS NAHAERA
Telephone:	7147751064
Mailing Name:	Not reported
Mailing Address:	201 S MOUNTAIN VIEW ST
Year:	2003
Gepaid:	CAL000148975
TSD EPA ID:	CAD099452708
CA Waste Code:	221 - Waste oil and mixed oil
Disposal Method:	R01 - Recycler
Tons:	1.9

Additional Info:

Year:	2003
Gen EPA ID:	CAL000148975

AL'S TRUCK SERVICE (Continued) **S113082090**

Shipment Date:	20031212
Creation Date:	8/30/2004 14:52:16
Receipt Date:	20031215
Manifest ID:	23006989
Trans EPA ID:	CAD982488470
Trans Name:	SWIFT OIL & VACUUM INC
Trans 2 EPA ID:	Not reported
Trans 2 Name:	Not reported
TSDF EPA ID:	CAD099452708
Trans Name:	INDUSTRIAL SERVICE OIL CO INC
TSDF Alt EPA ID:	CAD099452708
TSDF Alt Name:	Not reported
Waste Code Description:	221 - Waste oil and mixed oil
RCRA Code:	Not reported
Meth Code:	R01 - Recycler
Quantity Tons:	1.9
Waste Quantity:	500
Quantity Unit:	G
Additional Code 1:	Not reported
Additional Code 2:	Not reported
Additional Code 3:	Not reported
Additional Code 4:	Not reported
Additional Code 5:	Not reported

A2 Target Property **CHARLIE'S FOODS**
201 S MOUNTAIN VIEW
SANTA ANA, CA 92704

HWTS **S124577003**
N/A

Site 2 of 3 in cluster A

Actual: 67 ft.

HWTS:

Name:	CHARLIE'S FOODS
Address:	201 S MOUNTAIN VIEW
Address 2:	Not reported
City,State,Zip:	SANTA ANA, CA 92704
EPA ID:	CAC002569681
Inactive Date:	06/22/2004
Create Date:	09/03/2003
Last Act Date:	Not reported
Mailing Name:	Not reported
Mailing Address:	201 S MOUNTAIN VIEW
Mailing Address 2:	Not reported
Mailing City,State,Zip:	SANTA ANA, CA 92704
Owner Name:	CHARLIE AKABOFF
Owner Address:	201 S MOUNTAIN VIEW
Owner Address 2:	Not reported
Owner City,State,Zip:	SANTA ANA, CA 92704
Owner Phone:	Not reported
Owner Fax:	Not reported
Contact Name:	SAM POLADIAN
Contact Address:	201 S MOUNTAIN VIEW
Contact Address 2:	Not reported
City,State,Zip:	SANTA ANA, CA 92704
Contact Phone:	Not reported
Contact Fax:	Not reported
Facility Status:	Inactive
Facility Type:	TEMPORARY
Category:	STATE

CHARLIE'S FOODS (Continued) **S124577003**

Latitude: 33.743963
Longitude: -117.927675

A3 Target Property **RPI COATING INC**
207 S MOUNTAIN VIEW ST
SANTA ANA, CA 92704

HWTS S112969439
HAZNET N/A

Site 3 of 3 in cluster A

Actual: 67 ft.

HWTS:

Name:	RPI COATING INC
Address:	207 S MOUNTAIN VIEW ST
Address 2:	Not reported
City,State,Zip:	SANTA ANA, CA 92704
EPA ID:	CAC002629175
Inactive Date:	10/14/2008
Create Date:	04/16/2008
Last Act Date:	Not reported
Mailing Name:	Not reported
Mailing Address:	10114 SHOEMAKER AVE
Mailing Address 2:	Not reported
Mailing City,State,Zip:	SANTA FE SPRINGS, CA 90670
Owner Name:	RPI COATING INC
Owner Address:	10114 SHOEMAKER AVE
Owner Address 2:	Not reported
Owner City,State,Zip:	SANTA FE SPRINGS, CA 90670
Owner Phone:	Not reported
Owner Fax:	Not reported
Contact Name:	CECILIA URIBE
Contact Address:	10114 SHOEMAKER AVE
Contact Address 2:	Not reported
City,State,Zip:	SANTA FE SPRINGS, CA 90670
Contact Phone:	Not reported
Contact Fax:	Not reported
Facility Status:	Inactive
Facility Type:	TEMPORARY
Category:	STATE
Latitude:	33.743863
Longitude:	-117.927528

HAZNET:

Name:	RPI COATING INC
Address:	207 S MOUNTAIN VIEW ST
Address 2:	Not reported
City,State,Zip:	SANTA ANA, CA 92704
Contact:	CECILIA URIBE
Telephone:	5629069002
Mailing Name:	Not reported
Mailing Address:	10114 SHOEMAKER AVE
Year:	2008
Gepaid:	CAC002629175
TSD EPA ID:	CAD008252405
CA Waste Code:	212 - Oxygenated solvents (acetone, butanol, ethyl acetate, etc.)
Disposal Method:	H061 - Fuel Blending Prior To Energy Recovery At Another Site
Tons:	0.33

RPI COATING INC (Continued) **S112969439**

Additional Info:

Year:	2008
Gen EPA ID:	CAC002629175
Shipment Date:	20080424
Creation Date:	9/12/2008 18:30:16
Receipt Date:	20080430
Manifest ID:	004082577JJK
Trans EPA ID:	CAR000172460
Trans Name:	ENVIRONMENTAL LOGISTICS INC
Trans 2 EPA ID:	Not reported
Trans 2 Name:	Not reported
TSDF EPA ID:	CAD008252405
Trans Name:	PACIFIC RESOURCE RECOVERY
TSDF Alt EPA ID:	Not reported
TSDF Alt Name:	Not reported
Waste Code Description:	212 - Oxygenated solvents (acetone, butanol, ethyl acetate, etc.
RCRA Code:	F005
Meth Code:	H061 - Fuel Blending Prior To Energy Recovery At Another Site
Quantity Tons:	0.33
Waste Quantity:	100
Quantity Unit:	G
Additional Code 1:	F003
Additional Code 2:	D001
Additional Code 3:	Not reported
Additional Code 4:	Not reported
Additional Code 5:	Not reported

B4 **SAMS CLEANERS** **EDR Hist Cleaner** **1018603012**
NNW **4417 W 1ST ST** **N/A**
< 1/8 **SANTA ANA, CA 92703**
0.024 mi.
128 ft. **Site 1 of 12 in cluster B**

Relative: **Higher**

Actual: **68 ft.**

EDR Hist Cleaner

Year:	Name:	Type:
1997	SAMS CLEANERS	Garment Pressing And Cleaners' Agents
1998	SAMS CLEANERS	Garment Pressing And Cleaners' Agents
1999	SAMS CLEANERS	Garment Pressing And Cleaners' Agents
2000	SAMS CLEANERS	Garment Pressing And Cleaners' Agents
2001	SAMS CLEANERS	Garment Pressing And Cleaners' Agents
2002	SAMS CLEANERS	Garment Pressing And Cleaners' Agents

---

5 **005S010W16B003S** **PFAS WQP** **1027311642**
SSE **N/A**
< 1/8 **, CA**
0.034 mi.
181 ft.

Relative: **Lower**

Actual: **66 ft.**

PFAS WQP:

Year:	2020
Name:	005S010W16B003S
Address:	Not reported
City,State,Zip:	CA
Latitude:	33.74336667000000

005S010W16B003S (Continued) **1027311642**

Longitude:	-117.9266610000000
Organization:	USGS California Water Science Center
Environmental Media Name:	Water
Activity Identifier:	nwisca.01.02003397
Activity Type Code:	Sample-Routine
Analysis Start Date:	7/23/2020
Project Identifier:	National Water Quality Assessment Program (NAWQA)
Monitoring Location Identifier:	USGS-334436117553601
Result Detection:	Not Detected
PFAS Chemical Name:	4,8-dioxa-3H-perfluorononanoate
Result Measure Value (ppt):	-
Result Measure Value:	-
Result Unit of Measure:	Not reported
Detection/Quantitation Limit Type:	Laboratory Reporting Level
Detection/Quantitation Measure Value:	7.4
Detection/Quantitation Unit of Measure:	ng/l
Laboratory Accreditation Indicator:	Not reported
Fish Species:	Not reported
Activity Comment:	L-1990105 Numerical result and or metadata revised; see NWQL Technical Memorandum 2022.01
Result Comment:	Added qualifier code: none. RTI Sample: 334436117553601-5S/10W-16B-3S SA-20.
Provider:	NWIS
EPA Region:	09
Project File URL:	-
QAPP Approval Agency Name:	-
QAPP Approved:	-
Analytical Method:	PFAS SPE/LC/MS/MS SGS FL EPA537M
HUC:	18070201
EJSCREEN Report:	https://ejscreen.epa.gov/mapper/mobile/EJSCREEN_mobile.aspx?geometry=%7B%22x%22:-117.9266610000000,%22y%22:33.74336667000000,%22spatialReference%22:%7B%22wkid%22:4326%7D%7D&unit=9035&areatype=&areaid=&basemap=streets&distance=1
Count:	1
Year:	2020
Name:	005S010W16B003S
Address:	Not reported
City,State,Zip:	CA
Latitude:	33.74336667000000
Longitude:	-117.9266610000000
Organization:	USGS California Water Science Center
Environmental Media Name:	Water
Activity Identifier:	nwisca.01.02003397
Activity Type Code:	Sample-Routine
Analysis Start Date:	7/23/2020
Project Identifier:	National Water Quality Assessment Program (NAWQA)
Monitoring Location Identifier:	USGS-334436117553601
Result Detection:	Not Detected
PFAS Chemical Name:	Fluorotelomer sulfonate 4:2
Result Measure Value (ppt):	-
Result Measure Value:	-
Result Unit of Measure:	Not reported
Detection/Quantitation Limit Type:	Laboratory Reporting Level
Detection/Quantitation Measure Value:	7.4
Detection/Quantitation Unit of Measure:	ng/l
Laboratory Accreditation Indicator:	Not reported

005S010W16B003S (Continued) **1027311642**

Fish Species:	Not reported
Activity Comment:	L-1990105 Numerical result and or metadata revised; see NWQL Technical Memorandum 2022.01
Result Comment:	Added qualifier code: none. RTI Sample: 334436117553601-5S/10W-16B-3S SA-20.
Provider:	NWIS
EPA Region:	09
Project File URL:	-
QAPP Approval Agency Name:	-
QAPP Approved:	-
Analytical Method:	PFAS SPE/LC/MS/MS SGS FL EPA537M
HUC:	18070201
EJSCREEN Report:	https://ejscreen.epa.gov/mapper/mobile/EJSCREEN_mobile.aspx?geometry=%7B%22x%22:-117.9266610000000,%22y%22:33.74336667000000,%22spatialReference%22:%7B%22wkid%22:4326%7D%7D&unit=9035&areatype=&areaid=&basemap=streets&distance=1
Count:	1
Year:	2020
Name:	005S010W16B003S
Address:	Not reported
City,State,Zip:	CA
Latitude:	33.74336667000000
Longitude:	-117.9266610000000
Organization:	USGS California Water Science Center
Environmental Media Name:	Water
Activity Identifier:	nwisca.01.02003397
Activity Type Code:	Sample-Routine
Analysis Start Date:	7/23/2020
Project Identifier:	National Water Quality Assessment Program (NAWQA)
Monitoring Location Identifier:	USGS-334436117553601
Result Detection:	Not Detected
PFAS Chemical Name:	Fluorotelomer sulfonate 8:2
Result Measure Value (ppt):	-
Result Measure Value:	-
Result Unit of Measure:	Not reported
Detection/Quantitation Limit Type:	Laboratory Reporting Level
Detection/Quantitation Measure Value:	7.4
Detection/Quantitation Unit of Measure:	ng/l
Laboratory Accreditation Indicator:	Not reported
Fish Species:	Not reported
Activity Comment:	L-1990105 Numerical result and or metadata revised; see NWQL Technical Memorandum 2022.01
Result Comment:	Added qualifier code: none. RTI Sample: 334436117553601-5S/10W-16B-3S SA-20.
Provider:	NWIS
EPA Region:	09
Project File URL:	-
QAPP Approval Agency Name:	-
QAPP Approved:	-
Analytical Method:	PFAS SPE/LC/MS/MS SGS FL EPA537M
HUC:	18070201
EJSCREEN Report:	https://ejscreen.epa.gov/mapper/mobile/EJSCREEN_mobile.aspx?geometry=%7B%22x%22:-117.9266610000000,%22y%22:33.74336667000000,%22spatialReference%22:%7B%22wkid%22:4326%7D%7D&unit=9035&areatype=&areaid=&basemap=streets&distance=1
Count:	1

005S010W16B003S (Continued) **1027311642**

Year:	2020
Name:	005S010W16B003S
Address:	Not reported
City,State,Zip:	CA
Latitude:	33.74336667000000
Longitude:	-117.9266610000000
Organization:	USGS California Water Science Center
Environmental Media Name:	Water
Activity Identifier:	nwisca.01.02003397
Activity Type Code:	Sample-Routine
Analysis Start Date:	7/23/2020
Project Identifier:	National Water Quality Assessment Program (NAWQA)
Monitoring Location Identifier:	USGS-334436117553601
Result Detection:	Not Detected
PFAS Chemical Name:	Glycine, N-ethyl-N-[(1,1,2,2,3,3,4,4,5,5,6,6,7,7,8,8,8-heptadecafluorooctyl)sulfonyl]-
Result Measure Value (ppt):	-
Result Measure Value:	-
Result Unit of Measure:	Not reported
Detection/Quantitation Limit Type:	Laboratory Reporting Level
Detection/Quantitation Measure Value:	7.4
Detection/Quantitation Unit of Measure:	ng/l
Laboratory Accreditation Indicator:	Not reported
Fish Species:	Not reported
Activity Comment:	L-1990105 Numerical result and or metadata revised; see NWQL Technical Memorandum 2022.01
Result Comment:	Added qualifier code: none. RTI Sample: 334436117553601-5S/10W-16B-3S SA-20.
Provider:	NWIS
EPA Region:	09
Project File URL:	-
QAPP Approval Agency Name:	-
QAPP Approved:	-
Analytical Method:	PFAS SPE/LC/MS/MS SGS FL EPA537M
HUC:	18070201
EJSCREEN Report:	https://ejscreen.epa.gov/mapper/mobile/EJSCREEN_mobile.aspx?geometry=%7B%22x%22:-117.9266610000000,%22y%22:33.74336667000000,%22spatialReference%22:%7B%22wkid%22:4326%7D%7D&unit=9035&areatype=&areaid=&basemap=streets&distance=1
Count:	1

Year:	2020
Name:	005S010W16B003S
Address:	Not reported
City,State,Zip:	CA
Latitude:	33.74336667000000
Longitude:	-117.9266610000000
Organization:	USGS California Water Science Center
Environmental Media Name:	Water
Activity Identifier:	nwisca.01.02003397
Activity Type Code:	Sample-Routine
Analysis Start Date:	7/23/2020
Project Identifier:	National Water Quality Assessment Program (NAWQA)
Monitoring Location Identifier:	USGS-334436117553601
Result Detection:	Not Detected
PFAS Chemical Name:	N-methyl perfluorooctanesulfonamidoacetic acid

005S010W16B003S (Continued) **1027311642**

Result Measure Value (ppt):	-
Result Measure Value:	-
Result Unit of Measure:	Not reported
Detection/Quantitation Limit Type:	Laboratory Reporting Level
Detection/Quantitation Measure Value:	7.4
Detection/Quantitation Unit of Measure:	ng/l
Laboratory Accreditation Indicator:	Not reported
Fish Species:	Not reported
Activity Comment:	L-1990105 Numerical result and or metadata revised; see NWQL Technical Memorandum 2022.01
Result Comment:	Added qualifier code: none. RTI Sample: 334436117553601-5S/10W-16B-3S SA-20.
Provider:	NWIS
EPA Region:	09
Project File URL:	-
QAPP Approval Agency Name:	-
QAPP Approved:	-
Analytical Method:	PFAS SPE/LC/MS/MS SGS FL EPA537M
HUC:	18070201
EJSCREEN Report:	https://ejscreen.epa.gov/mapper/mobile/EJSCREEN_mobile.aspx?geometry=%7B%22x%22:-117.9266610000000,%22y%22:33.74336667000000,%22spatialReference%22:%7B%22wkid%22:4326%7D%7D&unit=9035&areatype=&areaid=&basemap=streets&distance=1
Count:	1
Year:	2020
Name:	005S010W16B003S
Address:	Not reported
City,State,Zip:	CA
Latitude:	33.74336667000000
Longitude:	-117.9266610000000
Organization:	USGS California Water Science Center
Environmental Media Name:	Water
Activity Identifier:	nwisca.01.02003397
Activity Type Code:	Sample-Routine
Analysis Start Date:	7/23/2020
Project Identifier:	National Water Quality Assessment Program (NAWQA)
Monitoring Location Identifier:	USGS-334436117553601
Result Detection:	Not Detected
PFAS Chemical Name:	Perfluorobutanesulfonate
Result Measure Value (ppt):	-
Result Measure Value:	-
Result Unit of Measure:	Not reported
Detection/Quantitation Limit Type:	Laboratory Reporting Level
Detection/Quantitation Measure Value:	3.7
Detection/Quantitation Unit of Measure:	ng/l
Laboratory Accreditation Indicator:	Not reported
Fish Species:	Not reported
Activity Comment:	L-1990105 Numerical result and or metadata revised; see NWQL Technical Memorandum 2022.01
Result Comment:	Added qualifier code: none. RTI Sample: 334436117553601-5S/10W-16B-3S SA-20.
Provider:	NWIS
EPA Region:	09
Project File URL:	-
QAPP Approval Agency Name:	-
QAPP Approved:	-

005S010W16B003S (Continued) **1027311642**

Analytical Method:	PFAS SPE/LC/MS/MS SGS FL EPA537M
HUC:	18070201
EJSCREEN Report:	https://ejscreen.epa.gov/mapper/mobile/EJSCREEN_mobile.aspx?geometry=%7B%22x%22:-117.9266610000000,%22y%22:33.74336667000000,%22spatialReference%22:%7B%22wkid%22:4326%7D%7D&unit=9035&areatype=&areaid=&basemap=streets&distance=1
Count:	1
Year:	2020
Name:	005S010W16B003S
Address:	Not reported
City,State,Zip:	CA
Latitude:	33.74336667000000
Longitude:	-117.9266610000000
Organization:	USGS California Water Science Center
Environmental Media Name:	Water
Activity Identifier:	nwisca.01.02003397
Activity Type Code:	Sample-Routine
Analysis Start Date:	7/23/2020
Project Identifier:	National Water Quality Assessment Program (NAWQA)
Monitoring Location Identifier:	USGS-334436117553601
Result Detection:	Not Detected
PFAS Chemical Name:	Perfluorobutanoate
Result Measure Value (ppt):	-
Result Measure Value:	-
Result Unit of Measure:	Not reported
Detection/Quantitation Limit Type:	Laboratory Reporting Level
Detection/Quantitation Measure Value:	7.4
Detection/Quantitation Unit of Measure:	ng/l
Laboratory Accreditation Indicator:	Not reported
Fish Species:	Not reported
Activity Comment:	L-1990105 Numerical result and or metadata revised; see NWQL Technical Memorandum 2022.01
Result Comment:	Added qualifier code: none. RTI Sample: 334436117553601-5S/10W-16B-3S SA-20.
Provider:	NWIS
EPA Region:	09
Project File URL:	-
QAPP Approval Agency Name:	-
QAPP Approved:	-
Analytical Method:	PFAS SPE/LC/MS/MS SGS FL EPA537M
HUC:	18070201
EJSCREEN Report:	https://ejscreen.epa.gov/mapper/mobile/EJSCREEN_mobile.aspx?geometry=%7B%22x%22:-117.9266610000000,%22y%22:33.74336667000000,%22spatialReference%22:%7B%22wkid%22:4326%7D%7D&unit=9035&areatype=&areaid=&basemap=streets&distance=1
Count:	1
Year:	2020
Name:	005S010W16B003S
Address:	Not reported
City,State,Zip:	CA
Latitude:	33.74336667000000
Longitude:	-117.9266610000000
Organization:	USGS California Water Science Center
Environmental Media Name:	Water
Activity Identifier:	nwisca.01.02003397

005S010W16B003S (Continued) **1027311642**

Activity Type Code:	Sample-Routine
Analysis Start Date:	7/23/2020
Project Identifier:	National Water Quality Assessment Program (NAWQA)
Monitoring Location Identifier:	USGS-334436117553601
Result Detection:	Not Detected
PFAS Chemical Name:	Perfluorodecanesulfonate
Result Measure Value (ppt):	-
Result Measure Value:	-
Result Unit of Measure:	Not reported
Detection/Quantitation Limit Type:	Laboratory Reporting Level
Detection/Quantitation Measure Value:	3.7
Detection/Quantitation Unit of Measure:	ng/l
Laboratory Accreditation Indicator:	Not reported
Fish Species:	Not reported
Activity Comment:	L-1990105 Numerical result and or metadata revised; see NWQL Technical Memorandum 2022.01
Result Comment:	Added qualifier code: none. RTI Sample: 334436117553601-5S/10W-16B-3S SA-20.
Provider:	NWIS
EPA Region:	09
Project File URL:	-
QAPP Approval Agency Name:	-
QAPP Approved:	-
Analytical Method:	PFAS SPE/LC/MS/MS SGS FL EPA537M
HUC:	18070201
EJSCREEN Report:	https://ejscreen.epa.gov/mapper/mobile/EJSCREEN_mobile.aspx?geometry=%7B%22x%22:-117.9266610000000,%22y%22:33.74336667000000,%22spatialReference%22:%7B%22wkid%22:4326%7D%7D&unit=9035&areatype=&areaid=&basemap=streets&distance=1
Count:	1
Year:	2020
Name:	005S010W16B003S
Address:	Not reported
City,State,Zip:	CA
Latitude:	33.74336667000000
Longitude:	-117.9266610000000
Organization:	USGS California Water Science Center
Environmental Media Name:	Water
Activity Identifier:	nwisca.01.02003397
Activity Type Code:	Sample-Routine
Analysis Start Date:	7/23/2020
Project Identifier:	National Water Quality Assessment Program (NAWQA)
Monitoring Location Identifier:	USGS-334436117553601
Result Detection:	Not Detected
PFAS Chemical Name:	Perfluorododecanoate
Result Measure Value (ppt):	-
Result Measure Value:	-
Result Unit of Measure:	Not reported
Detection/Quantitation Limit Type:	Laboratory Reporting Level
Detection/Quantitation Measure Value:	3.7
Detection/Quantitation Unit of Measure:	ng/l
Laboratory Accreditation Indicator:	Not reported
Fish Species:	Not reported
Activity Comment:	L-1990105 Numerical result and or metadata revised; see NWQL Technical Memorandum 2022.01
Result Comment:	Added qualifier code: none. RTI Sample: 334436117553601-5S/10W-16B-3S

005S010W16B003S (Continued) **1027311642**

	SA-20.
Provider:	NWIS
EPA Region:	09
Project File URL:	-
QAPP Approval Agency Name:	-
QAPP Approved:	-
Analytical Method:	PFAS SPE/LC/MS/MS SGS FL EPA537M
HUC:	18070201
EJSCREEN Report:	https://ejscreen.epa.gov/mapper/mobile/EJSCREEN_mobile.aspx?geometry=%7B%22x%22:-117.9266610000000,%22y%22:33.74336667000000,%22spatialReference%22:%7B%22wkid%22:4326%7D%7D&unit=9035&areatype=&areaid=&basemap=streets&distance=1
Count:	1
Year:	2020
Name:	005S010W16B003S
Address:	Not reported
City,State,Zip:	CA
Latitude:	33.74336667000000
Longitude:	-117.9266610000000
Organization:	USGS California Water Science Center
Environmental Media Name:	Water
Activity Identifier:	nwisca.01.02003397
Activity Type Code:	Sample-Routine
Analysis Start Date:	7/23/2020
Project Identifier:	National Water Quality Assessment Program (NAWQA)
Monitoring Location Identifier:	USGS-334436117553601
Result Detection:	Not Detected
PFAS Chemical Name:	Perfluoroheptanesulfonate
Result Measure Value (ppt):	-
Result Measure Value:	-
Result Unit of Measure:	Not reported
Detection/Quantitation Limit Type:	Laboratory Reporting Level
Detection/Quantitation Measure Value:	3.7
Detection/Quantitation Unit of Measure:	ng/l
Laboratory Accreditation Indicator:	Not reported
Fish Species:	Not reported
Activity Comment:	L-1990105 Numerical result and or metadata revised; see NWQL Technical Memorandum 2022.01
Result Comment:	Added qualifier code: none. RTI Sample: 334436117553601-5S/10W-16B-3S SA-20.
Provider:	NWIS
EPA Region:	09
Project File URL:	-
QAPP Approval Agency Name:	-
QAPP Approved:	-
Analytical Method:	PFAS SPE/LC/MS/MS SGS FL EPA537M
HUC:	18070201
EJSCREEN Report:	https://ejscreen.epa.gov/mapper/mobile/EJSCREEN_mobile.aspx?geometry=%7B%22x%22:-117.9266610000000,%22y%22:33.74336667000000,%22spatialReference%22:%7B%22wkid%22:4326%7D%7D&unit=9035&areatype=&areaid=&basemap=streets&distance=1
Count:	1
Year:	2020
Name:	005S010W16B003S
Address:	Not reported

005S010W16B003S (Continued) **1027311642**

City,State,Zip:	CA
Latitude:	33.74336667000000
Longitude:	-117.9266610000000
Organization:	USGS California Water Science Center
Environmental Media Name:	Water
Activity Identifier:	nwisca.01.02003397
Activity Type Code:	Sample-Routine
Analysis Start Date:	7/23/2020
Project Identifier:	National Water Quality Assessment Program (NAWQA)
Monitoring Location Identifier:	USGS-334436117553601
Result Detection:	Not Detected
PFAS Chemical Name:	Perfluoroheptanoate
Result Measure Value (ppt):	-
Result Measure Value:	-
Result Unit of Measure:	Not reported
Detection/Quantitation Limit Type:	Laboratory Reporting Level
Detection/Quantitation Measure Value:	3.7
Detection/Quantitation Unit of Measure:	ng/l
Laboratory Accreditation Indicator:	Not reported
Fish Species:	Not reported
Activity Comment:	L-1990105 Numerical result and or metadata revised; see NWQL Technical Memorandum 2022.01
Result Comment:	Added qualifier code: none. RTI Sample: 334436117553601-5S/10W-16B-3S SA-20.
Provider:	NWIS
EPA Region:	09
Project File URL:	-
QAPP Approval Agency Name:	-
QAPP Approved:	-
Analytical Method:	PFAS SPE/LC/MS/MS SGS FL EPA537M
HUC:	18070201
EJSCREEN Report:	https://ejscreen.epa.gov/mapper/mobile/EJSCREEN_mobile.aspx?geometry=%7B%22x%22:-117.9266610000000,%22y%22:33.74336667000000,%22spatialReference%22:%7B%22wkid%22:4326%7D%7D&unit=9035&areatype=&areaid=&basemap=streets&distance=1
Count:	1
Year:	2020
Name:	005S010W16B003S
Address:	Not reported
City,State,Zip:	CA
Latitude:	33.74336667000000
Longitude:	-117.9266610000000
Organization:	USGS California Water Science Center
Environmental Media Name:	Water
Activity Identifier:	nwisca.01.02003397
Activity Type Code:	Sample-Routine
Analysis Start Date:	7/23/2020
Project Identifier:	National Water Quality Assessment Program (NAWQA)
Monitoring Location Identifier:	USGS-334436117553601
Result Detection:	Not Detected
PFAS Chemical Name:	Perfluorohexanoate
Result Measure Value (ppt):	-
Result Measure Value:	-
Result Unit of Measure:	Not reported
Detection/Quantitation Limit Type:	Laboratory Reporting Level
Detection/Quantitation Measure Value:	3.7

005S010W16B003S (Continued) **1027311642**

Detection/Quantitation Unit of Measure:	ng/l
Laboratory Accreditation Indicator:	Not reported
Fish Species:	Not reported
Activity Comment:	L-1990105 Numerical result and or metadata revised; see NWQL Technical Memorandum 2022.01
Result Comment:	Added qualifier code: none. RTI Sample: 334436117553601-5S/10W-16B-3S SA-20.
Provider:	NWIS
EPA Region:	09
Project File URL:	-
QAPP Approval Agency Name:	-
QAPP Approved:	-
Analytical Method:	PFAS SPE/LC/MS/MS SGS FL EPA537M
HUC:	18070201
EJSCREEN Report:	https://ejscreen.epa.gov/mapper/mobile/EJSCREEN_mobile.aspx?geometry=%7B%22x%22:-117.9266610000000,%22y%22:33.74336667000000,%22spatialReference%22:%7B%22wkid%22:4326%7D%7D&unit=9035&areatype=&areaid=&basemap=streets&distance=1
Count:	1
Year:	2020
Name:	005S010W16B003S
Address:	Not reported
City,State,Zip:	CA
Latitude:	33.74336667000000
Longitude:	-117.9266610000000
Organization:	USGS California Water Science Center
Environmental Media Name:	Water
Activity Identifier:	nwisca.01.02003397
Activity Type Code:	Sample-Routine
Analysis Start Date:	7/23/2020
Project Identifier:	National Water Quality Assessment Program (NAWQA)
Monitoring Location Identifier:	USGS-334436117553601
Result Detection:	Not Detected
PFAS Chemical Name:	Perfluorononanesulfonate
Result Measure Value (ppt):	-
Result Measure Value:	-
Result Unit of Measure:	Not reported
Detection/Quantitation Limit Type:	Laboratory Reporting Level
Detection/Quantitation Measure Value:	3.7
Detection/Quantitation Unit of Measure:	ng/l
Laboratory Accreditation Indicator:	Not reported
Fish Species:	Not reported
Activity Comment:	L-1990105 Numerical result and or metadata revised; see NWQL Technical Memorandum 2022.01
Result Comment:	Added qualifier code: none. RTI Sample: 334436117553601-5S/10W-16B-3S SA-20.
Provider:	NWIS
EPA Region:	09
Project File URL:	-
QAPP Approval Agency Name:	-
QAPP Approved:	-
Analytical Method:	PFAS SPE/LC/MS/MS SGS FL EPA537M
HUC:	18070201
EJSCREEN Report:	https://ejscreen.epa.gov/mapper/mobile/EJSCREEN_mobile.aspx?geometry=%7B%22x%22:-117.9266610000000,%22y%22:33.74336667000000,%22spatialReference%22:%7B%22wkid%22:4326%7D%7D&unit=9035&areatype=&areaid=&basemap=s

005S010W16B003S (Continued) **1027311642**

	treets&distance=1
Count:	1
Year:	2020
Name:	005S010W16B003S
Address:	Not reported
City,State,Zip:	CA
Latitude:	33.74336667000000
Longitude:	-117.9266610000000
Organization:	USGS California Water Science Center
Environmental Media Name:	Water
Activity Identifier:	nwisca.01.02003397
Activity Type Code:	Sample-Routine
Analysis Start Date:	7/23/2020
Project Identifier:	National Water Quality Assessment Program (NAWQA)
Monitoring Location Identifier:	USGS-334436117553601
Result Detection:	Not Detected
PFAS Chemical Name:	Perfluorononanoate
Result Measure Value (ppt):	-
Result Measure Value:	-
Result Unit of Measure:	Not reported
Detection/Quantitation Limit Type:	Laboratory Reporting Level
Detection/Quantitation Measure Value:	3.7
Detection/Quantitation Unit of Measure:	ng/l
Laboratory Accreditation Indicator:	Not reported
Fish Species:	Not reported
Activity Comment:	L-1990105 Numerical result and or metadata revised; see NWQL Technical Memorandum 2022.01
Result Comment:	Added qualifier code: none. RTI Sample: 334436117553601-5S/10W-16B-3S SA-20.
Provider:	NWIS
EPA Region:	09
Project File URL:	-
QAPP Approval Agency Name:	-
QAPP Approved:	-
Analytical Method:	PFAS SPE/LC/MS/MS SGS FL EPA537M
HUC:	18070201
EJSCREEN Report:	https://ejscreen.epa.gov/mapper/mobile/EJSCREEN_mobile.aspx?geometry=%7B%22x%22:-117.9266610000000,%22y%22:33.74336667000000,%22spatialReference%22:%7B%22wkid%22:4326%7D%7D&unit=9035&areatype=&areaid=&basemap=streets&distance=1
Count:	1
Year:	2020
Name:	005S010W16B003S
Address:	Not reported
City,State,Zip:	CA
Latitude:	33.74336667000000
Longitude:	-117.9266610000000
Organization:	USGS California Water Science Center
Environmental Media Name:	Water
Activity Identifier:	nwisca.01.02003397
Activity Type Code:	Sample-Routine
Analysis Start Date:	7/23/2020
Project Identifier:	National Water Quality Assessment Program (NAWQA)
Monitoring Location Identifier:	USGS-334436117553601
Result Detection:	Not Detected

005S010W16B003S (Continued) **1027311642**

PFAS Chemical Name:	Perfluorooctanesulfonamide
Result Measure Value (ppt):	-
Result Measure Value:	-
Result Unit of Measure:	Not reported
Detection/Quantitation Limit Type:	Laboratory Reporting Level
Detection/Quantitation Measure Value:	3.7
Detection/Quantitation Unit of Measure:	ng/l
Laboratory Accreditation Indicator:	Not reported
Fish Species:	Not reported
Activity Comment:	L-1990105 Numerical result and or metadata revised; see NWQL Technical Memorandum 2022.01
Result Comment:	Added qualifier code: none. RTI Sample: 334436117553601-5S/10W-16B-3S SA-20.
Provider:	NWIS
EPA Region:	09
Project File URL:	-
QAPP Approval Agency Name:	-
QAPP Approved:	-
Analytical Method:	PFAS SPE/LC/MS/MS SGS FL EPA537M
HUC:	18070201
EJSCREEN Report:	https://ejscreen.epa.gov/mapper/mobile/EJSCREEN_mobile.aspx?geometry=%7B%22x%22:-117.9266610000000,%22y%22:33.74336667000000,%22spatialReference%22:%7B%22wkid%22:4326%7D%7D&unit=9035&areatype=&areaid=&basemap=streets&distance=1
Count:	1
Year:	2020
Name:	005S010W16B003S
Address:	Not reported
City,State,Zip:	CA
Latitude:	33.74336667000000
Longitude:	-117.9266610000000
Organization:	USGS California Water Science Center
Environmental Media Name:	Water
Activity Identifier:	nwisca.01.02003397
Activity Type Code:	Sample-Routine
Analysis Start Date:	7/23/2020
Project Identifier:	National Water Quality Assessment Program (NAWQA)
Monitoring Location Identifier:	USGS-334436117553601
Result Detection:	Not Detected
PFAS Chemical Name:	Perfluorooctanesulfonate
Result Measure Value (ppt):	-
Result Measure Value:	-
Result Unit of Measure:	Not reported
Detection/Quantitation Limit Type:	Laboratory Reporting Level
Detection/Quantitation Measure Value:	3.7
Detection/Quantitation Unit of Measure:	ng/l
Laboratory Accreditation Indicator:	Not reported
Fish Species:	Not reported
Activity Comment:	L-1990105 Numerical result and or metadata revised; see NWQL Technical Memorandum 2022.01
Result Comment:	Added qualifier code: none. RTI Sample: 334436117553601-5S/10W-16B-3S SA-20.
Provider:	NWIS
EPA Region:	09
Project File URL:	-
QAPP Approval Agency Name:	-

005S010W16B003S (Continued) **1027311642**

QAPP Approved:	-
Analytical Method:	PFAS SPE/LC/MS/MS SGS FL EPA537M
HUC:	18070201
EJSCREEN Report:	https://ejscreen.epa.gov/mapper/mobile/EJSCREEN_mobile.aspx?geometry=%7B%22x%22:-117.9266610000000,%22y%22:33.74336667000000,%22spatialReference%22:%7B%22wkid%22:4326%7D%7D&unit=9035&areatype=&areaid=&basemap=streets&distance=1
Count:	1
Year:	2020
Name:	005S010W16B003S
Address:	Not reported
City,State,Zip:	CA
Latitude:	33.74336667000000
Longitude:	-117.9266610000000
Organization:	USGS California Water Science Center
Environmental Media Name:	Water
Activity Identifier:	nwisca.01.02003397
Activity Type Code:	Sample-Routine
Analysis Start Date:	7/23/2020
Project Identifier:	National Water Quality Assessment Program (NAWQA)
Monitoring Location Identifier:	USGS-334436117553601
Result Detection:	Not Detected
PFAS Chemical Name:	Perfluoropentanesulfonate
Result Measure Value (ppt):	-
Result Measure Value:	-
Result Unit of Measure:	Not reported
Detection/Quantitation Limit Type:	Laboratory Reporting Level
Detection/Quantitation Measure Value:	3.7
Detection/Quantitation Unit of Measure:	ng/l
Laboratory Accreditation Indicator:	Not reported
Fish Species:	Not reported
Activity Comment:	L-1990105 Numerical result and or metadata revised; see NWQL Technical Memorandum 2022.01
Result Comment:	Added qualifier code: none. RTI Sample: 334436117553601-5S/10W-16B-3S SA-20.
Provider:	NWIS
EPA Region:	09
Project File URL:	-
QAPP Approval Agency Name:	-
QAPP Approved:	-
Analytical Method:	PFAS SPE/LC/MS/MS SGS FL EPA537M
HUC:	18070201
EJSCREEN Report:	https://ejscreen.epa.gov/mapper/mobile/EJSCREEN_mobile.aspx?geometry=%7B%22x%22:-117.9266610000000,%22y%22:33.74336667000000,%22spatialReference%22:%7B%22wkid%22:4326%7D%7D&unit=9035&areatype=&areaid=&basemap=streets&distance=1
Count:	1
Year:	2020
Name:	005S010W16B003S
Address:	Not reported
City,State,Zip:	CA
Latitude:	33.74336667000000
Longitude:	-117.9266610000000
Organization:	USGS California Water Science Center
Environmental Media Name:	Water

005S010W16B003S (Continued) **1027311642**

Activity Identifier:	nwisca.01.02003397
Activity Type Code:	Sample-Routine
Analysis Start Date:	7/23/2020
Project Identifier:	National Water Quality Assessment Program (NAWQA)
Monitoring Location Identifier:	USGS-334436117553601
Result Detection:	Not Detected
PFAS Chemical Name:	Perfluoropentanoate
Result Measure Value (ppt):	-
Result Measure Value:	-
Result Unit of Measure:	Not reported
Detection/Quantitation Limit Type:	Laboratory Reporting Level
Detection/Quantitation Measure Value:	3.7
Detection/Quantitation Unit of Measure:	ng/l
Laboratory Accreditation Indicator:	Not reported
Fish Species:	Not reported
Activity Comment:	L-1990105 Numerical result and or metadata revised; see NWQL Technical Memorandum 2022.01
Result Comment:	Added qualifier code: none. RTI Sample: 334436117553601-5S/10W-16B-3S SA-20.
Provider:	NWIS
EPA Region:	09
Project File URL:	-
QAPP Approval Agency Name:	-
QAPP Approved:	-
Analytical Method:	PFAS SPE/LC/MS/MS SGS FL EPA537M
HUC:	18070201
EJSCREEN Report:	https://ejscreen.epa.gov/mapper/mobile/EJSCREEN_mobile.aspx?geometry=%7B%22x%22:-117.9266610000000,%22y%22:33.74336667000000,%22spatialReference%22:%7B%22wkid%22:4326%7D%7D&unit=9035&areatype=&areaid=&basemap=streets&distance=1
Count:	1
Year:	2020
Name:	005S010W16B003S
Address:	Not reported
City,State,Zip:	CA
Latitude:	33.74336667000000
Longitude:	-117.9266610000000
Organization:	USGS California Water Science Center
Environmental Media Name:	Water
Activity Identifier:	nwisca.01.02003397
Activity Type Code:	Sample-Routine
Analysis Start Date:	7/23/2020
Project Identifier:	National Water Quality Assessment Program (NAWQA)
Monitoring Location Identifier:	USGS-334436117553601
Result Detection:	Not Detected
PFAS Chemical Name:	Perfluorotetradecanoate
Result Measure Value (ppt):	-
Result Measure Value:	-
Result Unit of Measure:	Not reported
Detection/Quantitation Limit Type:	Laboratory Reporting Level
Detection/Quantitation Measure Value:	3.7
Detection/Quantitation Unit of Measure:	ng/l
Laboratory Accreditation Indicator:	Not reported
Fish Species:	Not reported
Activity Comment:	L-1990105 Numerical result and or metadata revised; see NWQL Technical Memorandum 2022.01

005S010W16B003S (Continued) **1027311642**

Result Comment:	Added qualifier code: none. RTI Sample: 334436117553601-5S/10W-16B-3S SA-20.
Provider:	NWIS
EPA Region:	09
Project File URL:	-
QAPP Approval Agency Name:	-
QAPP Approved:	-
Analytical Method:	PFAS SPE/LC/MS/MS SGS FL EPA537M
HUC:	18070201
EJSCREEN Report:	https://ejscreen.epa.gov/mapper/mobile/EJSCREEN_mobile.aspx?geometry=%7B%22x%22:-117.9266610000000,%22y%22:33.74336667000000,%22spatialReference%22:%7B%22wkid%22:4326%7D%7D&unit=9035&areatype=&areaid=&basemap=streets&distance=1
Count:	1
Year:	2020
Name:	005S010W16B003S
Address:	Not reported
City,State,Zip:	CA
Latitude:	33.74336667000000
Longitude:	-117.9266610000000
Organization:	USGS California Water Science Center
Environmental Media Name:	Water
Activity Identifier:	nwisca.01.02003397
Activity Type Code:	Sample-Routine
Analysis Start Date:	7/23/2020
Project Identifier:	National Water Quality Assessment Program (NAWQA)
Monitoring Location Identifier:	USGS-334436117553601
Result Detection:	Not Detected
PFAS Chemical Name:	Perfluorotridecanoate
Result Measure Value (ppt):	-
Result Measure Value:	-
Result Unit of Measure:	Not reported
Detection/Quantitation Limit Type:	Laboratory Reporting Level
Detection/Quantitation Measure Value:	3.7
Detection/Quantitation Unit of Measure:	ng/l
Laboratory Accreditation Indicator:	Not reported
Fish Species:	Not reported
Activity Comment:	L-1990105 Numerical result and or metadata revised; see NWQL Technical Memorandum 2022.01
Result Comment:	Added qualifier code: none. RTI Sample: 334436117553601-5S/10W-16B-3S SA-20.
Provider:	NWIS
EPA Region:	09
Project File URL:	-
QAPP Approval Agency Name:	-
QAPP Approved:	-
Analytical Method:	PFAS SPE/LC/MS/MS SGS FL EPA537M
HUC:	18070201
EJSCREEN Report:	https://ejscreen.epa.gov/mapper/mobile/EJSCREEN_mobile.aspx?geometry=%7B%22x%22:-117.9266610000000,%22y%22:33.74336667000000,%22spatialReference%22:%7B%22wkid%22:4326%7D%7D&unit=9035&areatype=&areaid=&basemap=streets&distance=1
Count:	1
Year:	2020
Name:	005S010W16B003S

005S010W16B003S (Continued) **1027311642**

Address:	Not reported
City,State,Zip:	CA
Latitude:	33.74336667000000
Longitude:	-117.9266610000000
Organization:	USGS California Water Science Center
Environmental Media Name:	Water
Activity Identifier:	nwisca.01.02003397
Activity Type Code:	Sample-Routine
Analysis Start Date:	7/23/2020
Project Identifier:	National Water Quality Assessment Program (NAWQA)
Monitoring Location Identifier:	USGS-334436117553601
Result Detection:	Not Detected
PFAS Chemical Name:	Perfluoroundecanoate
Result Measure Value (ppt):	-
Result Measure Value:	-
Result Unit of Measure:	Not reported
Detection/Quantitation Limit Type:	Laboratory Reporting Level
Detection/Quantitation Measure Value:	3.7
Detection/Quantitation Unit of Measure:	ng/l
Laboratory Accreditation Indicator:	Not reported
Fish Species:	Not reported
Activity Comment:	L-1990105 Numerical result and or metadata revised; see NWQL Technical Memorandum 2022.01
Result Comment:	Added qualifier code: none. RTI Sample: 334436117553601-5S/10W-16B-3S SA-20.
Provider:	NWIS
EPA Region:	09
Project File URL:	-
QAPP Approval Agency Name:	-
QAPP Approved:	-
Analytical Method:	PFAS SPE/LC/MS/MS SGS FL EPA537M
HUC:	18070201
EJSCREEN Report:	https://ejscreen.epa.gov/mapper/mobile/EJSCREEN_mobile.aspx?geometry=%7B%22x%22:-117.9266610000000,%22y%22:33.74336667000000,%22spatialReference%22:%7B%22wkid%22:4326%7D%7D&unit=9035&areatype=&areaid=&basemap=streets&distance=1
Count:	1

Year:	2020
Name:	005S010W16B003S
Address:	Not reported
City,State,Zip:	CA
Latitude:	33.74336667000000
Longitude:	-117.9266610000000
Organization:	USGS California Water Science Center
Environmental Media Name:	Water
Activity Identifier:	nwisca.01.02003397
Activity Type Code:	Sample-Routine
Analysis Start Date:	7/23/2020
Project Identifier:	National Water Quality Assessment Program (NAWQA)
Monitoring Location Identifier:	USGS-334436117553601
Result Detection:	PFAS Detected
PFAS Chemical Name:	1-Octanesulfonic acid, 3,3,4,4,5,5,6,6,7,7,8,8,8-tridecafluoro-
Result Measure Value (ppt):	9.4000
Result Measure Value:	9.400000
Result Unit of Measure:	ng/l
Detection/Quantitation Limit Type:	Laboratory Reporting Level

005S010W16B003S (Continued) **1027311642**

Detection/Quantitation Measure Value:	7.4
Detection/Quantitation Unit of Measure:	ng/l
Laboratory Accreditation Indicator:	Not reported
Fish Species:	Not reported
Activity Comment:	L-1990105 Numerical result and or metadata revised; see NWQL Technical Memorandum 2022.01
Result Comment:	Added qualifier code: none. RTI Sample: 334436117553601-5S/10W-16B-3S SA-20.
Provider:	NWIS
EPA Region:	09
Project File URL:	-
QAPP Approval Agency Name:	-
QAPP Approved:	-
Analytical Method:	PFAS SPE/LC/MS/MS SGS FL EPA537M
HUC:	18070201
EJSCREEN Report:	https://ejscreen.epa.gov/mapper/mobile/EJSCREEN_mobile.aspx?geometry=%7B%22x%22:-117.9266610000000,%22y%22:33.74336667000000,%22spatialReference%22:%7B%22wkid%22:4326%7D%7D&unit=9035&areatype=&areaid=&basemap=streets&distance=1
Count:	1
Year:	2020
Name:	005S010W16B003S
Address:	Not reported
City,State,Zip:	CA
Latitude:	33.74336667000000
Longitude:	-117.9266610000000
Organization:	USGS California Water Science Center
Environmental Media Name:	Water
Activity Identifier:	nwisca.01.02003397
Activity Type Code:	Sample-Routine
Analysis Start Date:	7/23/2020
Project Identifier:	National Water Quality Assessment Program (NAWQA)
Monitoring Location Identifier:	USGS-334436117553601
Result Detection:	Not Detected
PFAS Chemical Name:	Perfluorodecanoate
Result Measure Value (ppt):	-
Result Measure Value:	-
Result Unit of Measure:	Not reported
Detection/Quantitation Limit Type:	Laboratory Reporting Level
Detection/Quantitation Measure Value:	3.7
Detection/Quantitation Unit of Measure:	ng/l
Laboratory Accreditation Indicator:	Not reported
Fish Species:	Not reported
Activity Comment:	L-1990105 Numerical result and or metadata revised; see NWQL Technical Memorandum 2022.01
Result Comment:	Added qualifier code: none. RTI Sample: 334436117553601-5S/10W-16B-3S SA-20.
Provider:	NWIS
EPA Region:	09
Project File URL:	-
QAPP Approval Agency Name:	-
QAPP Approved:	-
Analytical Method:	PFAS SPE/LC/MS/MS SGS FL EPA537M
HUC:	18070201
EJSCREEN Report:	https://ejscreen.epa.gov/mapper/mobile/EJSCREEN_mobile.aspx?geometry=%7B%22x%22:-117.9266610000000,%22y%22:33.74336667000000,%22spatialRefer

005S010W16B003S (Continued) **1027311642**

ence%22:%7B%22wkid%22:4326%7D%7D&unit=9035&areatype=&areaid=&basemap=streets&distance=1

Count: 1

B6 **SUPERIOR PROPANE** **UST FINDER RELEASE** **1029113843**
WNW **4426 W 1ST ST** **N/A**
< 1/8 **SANTA ANA, CA 92703**
0.048 mi.
253 ft. **Site 2 of 12 in cluster B**

Relative:
Higher

Actual:
67 ft.

UST FINDER RELEASE:

Object ID:	66972
Facility ID:	Not reported
Lust ID:	CAT0605902011
Name:	SUPERIOR PROPANE
Address:	4426 W 1ST ST
City,State,Zip:	SANTA ANA, CA 92703
Address Match Type:	PointAddress
Reported Date:	Not reported
Status:	No Further Action
Substance:	Not reported
Population within 1500ft:	5094
Domestic Wells within 1500ft:	2
Land Use:	Developed, High Intensity
Within SPA:	No
SPA PWS Facility ID:	Not reported
SPA Water Type:	Not reported
SPA Facility Type:	Not reported
SPA HUC12:	Not reported
Within WHPA:	Yes
WHPA PWS Facility ID:	CA3010053_14124
WHPA Water Type:	GW - Ground water
WHPA Facility Type:	WL - Well
WHPA HUC12:	180702010001
Within 100yr Floodplain:	No
Tribe:	Not reported
EPA Region:	9
NFA Letter 1:	Not reported
NFA Letter 2:	Not reported
NFA Letter 3:	Not reported
NFA Letter 4:	Not reported
Closed With Residual Contaminate:	Not reported
Coordinate Source:	Geocode
X Coord:	-117.92844
Y Coord:	33.74508
Latitude:	33.74508
Longitude:	-117.928439999999

B7 **BEE PETROLEUM SERVICE STATION** **SWEEPS UST** **S106923207**
WNW **4426 W 1ST ST A** **N/A**
< 1/8 **SANTA ANA, CA 92703**
0.048 mi.
253 ft. **Site 3 of 12 in cluster B**

Relative:
Higher

Actual:
67 ft.

SWEEPS UST:

Name:	BEE PETROLEUM SERVICE STATION
Address:	4426 W 1ST ST A
City:	SANTA ANA
Status:	Active
Comp Number:	272
Number:	9
Board Of Equalization:	Not reported
Referral Date:	07-21-93
Action Date:	07-21-93
Created Date:	07-31-88
Owner Tank Id:	1
SWRCB Tank Id:	30-020-000272-000001
Tank Status:	A
Capacity:	Not reported
Active Date:	07-01-85
Tank Use:	M.V. FUEL
STG:	P
Content:	Not reported
Number Of Tanks:	2

Name:	BEE PETROLEUM SERVICE STATION
Address:	4426 W 1ST ST A
City:	SANTA ANA
Status:	Active
Comp Number:	272
Number:	9
Board Of Equalization:	Not reported
Referral Date:	07-21-93
Action Date:	07-21-93
Created Date:	07-31-88
Owner Tank Id:	2
SWRCB Tank Id:	30-020-000272-000002
Tank Status:	A
Capacity:	Not reported
Active Date:	07-01-85
Tank Use:	M.V. FUEL
STG:	P
Content:	Not reported
Number Of Tanks:	Not reported

B8 **BEE PETROLEUM SERVICE, GERALD E. TART** **SWEEPS UST** **S106923208**
WNW **4426 W 1ST ST B** **N/A**
< 1/8 **SANTA ANA, CA 92703**
0.048 mi.
253 ft. **Site 4 of 12 in cluster B**

Relative:
Higher

Actual:
67 ft.

SWEEPS UST:

Name:	BEE PETROLEUM SERVICE, GERALD E. TART
Address:	4426 W 1ST ST B
City:	SANTA ANA
Status:	Active
Comp Number:	273
Number:	1

BEE PETROLEUM SERVICE, GERALD E. TART (Continued) **S106923208**

Board Of Equalization: Not reported
Referral Date: 07-13-93
Action Date: 07-13-93
Created Date: 07-31-88
Owner Tank Id: 1
SWRCB Tank Id: 30-020-000273-000001
Tank Status: A
Capacity: 12000
Active Date: 07-13-93
Tank Use: M.V. FUEL
STG: P
Content: PRM UNLEADED
Number Of Tanks: 4

Name: BEE PETROLEUM SERVICE, GERALD E. TART
Address: 4426 W 1ST ST B
City: SANTA ANA
Status: Active
Comp Number: 273
Number: 1
Board Of Equalization: Not reported
Referral Date: 07-13-93
Action Date: 07-13-93
Created Date: 07-31-88
Owner Tank Id: 2
SWRCB Tank Id: 30-020-000273-000002
Tank Status: A
Capacity: 12000
Active Date: 07-13-93
Tank Use: M.V. FUEL
STG: P
Content: PRM UNLEADED
Number Of Tanks: Not reported

Name: BEE PETROLEUM SERVICE, GERALD E. TART
Address: 4426 W 1ST ST B
City: SANTA ANA
Status: Active
Comp Number: 273
Number: 1
Board Of Equalization: Not reported
Referral Date: 07-13-93
Action Date: 07-13-93
Created Date: 07-31-88
Owner Tank Id: 3
SWRCB Tank Id: 30-020-000273-000003
Tank Status: A
Capacity: 12000
Active Date: 07-13-93
Tank Use: M.V. FUEL
STG: P
Content: DIESEL
Number Of Tanks: Not reported

Name: BEE PETROLEUM SERVICE, GERALD E. TART
Address: 4426 W 1ST ST B
City: SANTA ANA

BEE PETROLEUM SERVICE, GERALD E. TART (Continued) **S106923208**

Status:	Active
Comp Number:	273
Number:	1
Board Of Equalization:	Not reported
Referral Date:	07-13-93
Action Date:	07-13-93
Created Date:	07-31-88
Owner Tank Id:	4
SWRCB Tank Id:	30-020-000273-000004
Tank Status:	A
Capacity:	12000
Active Date:	07-13-93
Tank Use:	M.V. FUEL
STG:	P
Content:	DIESEL
Number Of Tanks:	Not reported

B9 **BEE PETROLEUM CORP.** **HIST UST** **U001578149**
WNW **4426 W 1ST ST** **N/A**
< 1/8 **SANTA ANA, CA 92703**
0.048 mi.
253 ft. **Site 5 of 12 in cluster B**

Relative: HIST UST:
Higher

Actual:
67 ft.

Name:	BEE PETROLEUM CORP.
Address:	4426 W 1ST ST
City,State,Zip:	SANTA ANA, CA 92703
File Number:	Not reported
URL:	Not reported
Region:	STATE
Facility ID:	00000002429
Facility Type:	Other
Other Type:	BULK PLANT
Contact Name:	Not reported
Telephone:	7147757752
Owner Name:	GERALD E. TART
Owner Address:	1702 PINE ST.
Owner City,St,Zip:	HUNTINGTON BEACH, CA 92648
Total Tanks:	0004
Tank Num:	001
Container Num:	003183
Year Installed:	1984
Tank Capacity:	00012000
Tank Used for:	PRODUCT
Type of Fuel:	DIESEL
Container Construction Thickness:	1/4
Leak Detection:	Vapor Sniff Well
Tank Num:	002
Container Num:	003185
Year Installed:	1980
Tank Capacity:	00012000
Tank Used for:	PRODUCT
Type of Fuel:	REGULAR
Container Construction Thickness:	1/4
Leak Detection:	Vapor Sniff Well

BEE PETROLEUM CORP. (Continued) **U001578149**

Tank Num:	003
Container Num:	003103
Year Installed:	1984
Tank Capacity:	00012000
Tank Used for:	PRODUCT
Type of Fuel:	PREMIUM
Container Construction Thickness:	1/4
Leak Detection:	Vapor Sniff Well

Tank Num:	004
Container Num:	003184
Year Installed:	1984
Tank Capacity:	00012000
Tank Used for:	PRODUCT
Type of Fuel:	DIESEL
Container Construction Thickness:	1/4
Leak Detection:	Vapor Sniff Well

B10 **FIRST STREET CAR WASH LP** **RCRA NonGen / NLR** **1027071736**
WNW **4426 WEST 1ST STREET** **CAC003143275**
< 1/8 **SANTA ANA, CA 92703**
0.048 mi.
253 ft. **Site 6 of 12 in cluster B**

Relative:
Higher

Actual:
67 ft.

RCRA Listings:

Date Form Received by Agency:	20211012
Handler Name:	First Street Car Wash Lp
Handler Address:	4426 WEST 1ST STREET
Handler City,State,Zip:	SANTA ANA, CA 92703
EPA ID:	CAC003143275
Contact Name:	ARTE MEDINA
Contact Address:	4426 WEST 1ST STREET
Contact City,State,Zip:	SANTA ANA, CA 92703
Contact Telephone:	714-618-9290
Contact Fax:	Not reported
Contact Email:	ACCOUNTING@RACEWAYCARWASH.COM
Contact Title:	Not reported
EPA Region:	09
Land Type:	Not reported
Federal Waste Generator Description:	Not a generator, verified
Non-Notifier:	Not reported
Biennial Report Cycle:	Not reported
Accessibility:	Not reported
Active Site Indicator:	Not reported
State District Owner:	Not reported
State District:	Not reported
Mailing Address:	4426 WEST 1ST STREET
Mailing City,State,Zip:	SANTA ANA, CA 92703
Owner Name:	Kimy Kealea
Owner Type:	Other
Operator Name:	Arte Medina
Operator Type:	Other
Short-Term Generator Activity:	No
Importer Activity:	No
Mixed Waste Generator:	No
Transporter Activity:	No
Transfer Facility Activity:	No
Recycler Activity with Storage:	No

FIRST STREET CAR WASH LP (Continued) **1027071736**

Small Quantity On-Site Burner Exemption:	No
Smelting Melting and Refining Furnace Exemption:	No
Underground Injection Control:	No
Off-Site Waste Receipt:	No
Universal Waste Indicator:	No
Universal Waste Destination Facility:	No
Federal Universal Waste:	No
Active Site State-Reg Handler:	---
Federal Facility Indicator:	Not reported
Hazardous Secondary Material Indicator:	N
Sub-Part K Indicator:	Not reported
2018 GPRA Permit Baseline:	Not on the Baseline
2018 GPRA Renewals Baseline:	Not on the Baseline
202 GPRA Corrective Action Baseline:	No
Subject to Corrective Action Universe:	No
Non-TSDFs Where RCRA CA has Been Imposed Universe:	No
Corrective Action Priority Ranking:	No NCAPS ranking
Environmental Control Indicator:	No
Institutional Control Indicator:	No
Human Exposure Controls Indicator:	N/A
Groundwater Controls Indicator:	N/A
Significant Non-Complier Universe:	No
Unaddressed Significant Non-Complier Universe:	No
Addressed Significant Non-Complier Universe:	No
Significant Non-Complier With a Compliance Schedule Universe:	No
Financial Assurance Required:	Not reported
Handler Date of Last Change:	20211012
Recognized Trader-Importer:	No
Recognized Trader-Exporter:	No
Importer of Spent Lead Acid Batteries:	No
Exporter of Spent Lead Acid Batteries:	No
Recycler Activity Without Storage:	No
Manifest Broker:	No
Sub-Part P Indicator:	No

Handler - Owner Operator:

Owner/Operator Indicator:	Operator
Owner/Operator Name: ARTE MEDINA	
Legal Status:	Other
Date Became Current:	Not reported
Date Ended Current:	Not reported
Owner/Operator Address:	4426 WEST 1ST STREET
Owner/Operator City,State,Zip:	SANTA ANA, CA 92703
Owner/Operator Telephone:	714-618-9290
Owner/Operator Telephone Ext:	Not reported
Owner/Operator Fax:	Not reported
Owner/Operator Email:	Not reported

Owner/Operator Indicator:	Owner
Owner/Operator Name: KIMY KEALEA	
Legal Status:	Other
Date Became Current:	Not reported
Date Ended Current:	Not reported
Owner/Operator Address:	4426 WEST 1ST STREET
Owner/Operator City,State,Zip:	SANTA ANA, CA 92703
Owner/Operator Telephone:	909-781-8844

FIRST STREET CAR WASH LP (Continued) **1027071736**

Owner/Operator Telephone Ext: Not reported
Owner/Operator Fax: Not reported
Owner/Operator Email: Not reported

Historic Generators:
Receive Date: 20211012
Handler Name: FIRST STREET CAR WASH LP
Federal Waste Generator Description: Not a generator, verified
State District Owner: Not reported
Large Quantity Handler of Universal Waste: No
Recognized Trader Importer: No
Recognized Trader Exporter: No
Spent Lead Acid Battery Importer: No
Spent Lead Acid Battery Exporter: No
Current Record: Yes
Non Storage Recycler Activity: No
Electronic Manifest Broker: No

List of NAICS Codes and Descriptions:
NAICS Code: 56299
NAICS Description: ALL OTHER WASTE MANAGEMENT SERVICES

Facility Has Received Notices of Violations:
Violations: No Violations Found

Evaluation Action Summary:
Evaluations: No Evaluations Found

B11 **SUPERIOR PROPANE** **ENVIROSTOR** **U001578150**
WNW **4426 W 1ST ST** **LUST** **N/A**
< 1/8 **SANTA ANA, CA 92703** **HIST UST**
0.048 mi. **Cortese**
253 ft. **Site 7 of 12 in cluster B** **HWTS**
HAZNET
Relative: **CERS**
Higher

Actual: ENVIROSTOR:
67 ft.
Name: HUGH'S SERVICE
Address: 4426 W 1ST STREET
City,State,Zip: SANTA ANA, CA 92704
Facility ID: 30130175
Status: Refer: RWQCB
Status Date: 05/10/1995
Site Code: Not reported
Site Type: Historical
Site Type Detailed: * Historical
Acres: Not reported
NPL: NO
Regulatory Agencies: NONE SPECIFIED
Lead Agency: NONE SPECIFIED
Program Manager: Not reported
Supervisor: * Mmonroy
Division Branch: Cleanup Cypress
Assembly: 70
Senate: 34

SUPERIOR PROPANE (Continued) **U001578150**

Special Program: Not reported
Restricted Use: NO
Site Mgmt Req: NONE SPECIFIED
Funding: Not reported
Latitude: 33.74462
Longitude: -117.9284
APN: NONE SPECIFIED
Past Use: NONE SPECIFIED
Potential COC: * UNSPECIFIED OIL CONTAINING WASTE
Confirmed COC: NONE SPECIFIED
Potential Description: NONE SPECIFIED
Alias Name: MERKER OIL CO. (IN 1963)
Alias Type: Alternate Name
Alias Name: 30130175
Alias Type: Envirostor ID Number

Completed Info:
Completed Area Name: PROJECT WIDE
Completed Sub Area Name: Not reported
Completed Document Type: Site Screening
Completed Date: 05/01/1987
Comments: SITE SCREENING DONE AGENCY RECORD SEARCH AND FOLLOWUP NEEDED

Completed Area Name: PROJECT WIDE
Completed Sub Area Name: Not reported
Completed Document Type: * Discovery
Completed Date: 08/01/1981
Comments: FACILITY IDENTIFIED ID VIA OLD PHONE BOOK SEARCH OIL TANKS ON SITE IN 1971. PETROLEUM PROD SUPPLIER

Future Area Name: Not reported
Future Sub Area Name: Not reported
Future Document Type: Not reported
Future Due Date: Not reported
Schedule Area Name: Not reported
Schedule Sub Area Name: Not reported
Schedule Document Type: Not reported
Schedule Due Date: Not reported
Schedule Revised Date: Not reported

LUST:
Name: SUPERIOR PROPANE
Address: 4426 W 1ST ST
City,State,Zip: SANTA ANA, CA 92703
Lead Agency: SANTA ANA RWQCB (REGION 8)
Case Type: LUST Cleanup Site
Geo Track: http://geotracker.waterboards.ca.gov/profile_report.asp?global_id=T0605902011
Global Id: T0605902011
Latitude: 33.74463
Longitude: -117.928465
Status: Completed - Case Closed
Status Date: 08/09/2004
Case Worker: MG
RB Case Number: 083002939T
Local Agency: SANTA ANA, CITY OF
File Location: Not reported
Local Case Number: Not reported

SUPERIOR PROPANE (Continued) **U001578150**

Potential Media Affect:	Aquifer used for drinking water supply
Potential Contaminants of Concern:	Gasoline
EPA Region:	9
Coordinate Source:	Google Geocode
Cuf Case:	YES
Quantity Released Gallons:	Not reported
Begin Date:	10/15/1996
Leak Reported Date:	12/05/1996
How Discovered:	Tank Closure
How Discovered Description:	Not reported
Discharge Source:	Other
Discharge Cause:	Unknown
Stop Method:	Not reported
Stop Description:	Not reported
No Further Action Date:	08/09/2004
CA Water Watershed Name:	Santa Ana River - Lower Santa Ana River - East Coastal Plain (801.11)
Dwr Groundwater Subbasin Name:	Coastal Plain Of Orange County (8-001)
Disadvantaged Community:	Not reported
CA Enviroscreen 3 Score:	71-75%
CA Enviroscreen 4 Score:	50-55%
Military DOD Site:	No
Facility Project Subtype:	Not reported
RWQCB Region:	SANTA ANA RWQCB (REGION 8)
Site History:	Not reported

LUST:

Global Id:	T0605902011
Contact Type:	Local Agency Caseworker
Contact Name:	CHRISTOPHER CIRAULO
Organization Name:	SANTA ANA, CITY OF
Address:	1439 S. BROADWAY
City:	SANTA ANA
Email:	cciraulo@santa-ana.org
Phone Number:	Not reported

Global Id:	T0605902011
Contact Type:	Regional Board Caseworker - Primary Caseworker
Contact Name:	MAILE SEEGER GEE
Organization Name:	SANTA ANA RWQCB (REGION 8)
Address:	3737 MAIN STREET, SUITE 500
City:	RIVERSIDE
Email:	maile.gee@waterboards.ca.gov
Phone Number:	9517824379

LUST:

Global Id:	T0605902011
Action Type:	ENFORCEMENT
Date:	05/01/2003
Action:	* No Action

Global Id:	T0605902011
Action Type:	ENFORCEMENT
Date:	08/01/2002
Action:	* No Action

Global Id:	T0605902011
Action Type:	ENFORCEMENT

SUPERIOR PROPANE (Continued) **U001578150**

Date: 11/22/2002
Action: * No Action

Global Id: T0605902011
Action Type: ENFORCEMENT
Date: 02/15/2003
Action: * No Action

Global Id: T0605902011
Action Type: ENFORCEMENT
Date: 03/13/2003
Action: * No Action

Global Id: T0605902011
Action Type: ENFORCEMENT
Date: 11/25/2002
Action: * No Action

Global Id: T0605902011
Action Type: Other
Date: 10/15/1996
Action: Leak Discovery

Global Id: T0605902011
Action Type: RESPONSE
Date: 10/31/2002
Action: Other Report / Document

Global Id: T0605902011
Action Type: RESPONSE
Date: 04/30/2003
Action: Remedial Progress Report

Global Id: T0605902011
Action Type: RESPONSE
Date: 04/30/2003
Action: Monitoring Report - Quarterly

Global Id: T0605902011
Action Type: Other
Date: 12/05/1996
Action: Leak Reported

Global Id: T0605902011
Action Type: RESPONSE
Date: 10/30/2002
Action: Monitoring Report - Quarterly

Global Id: T0605902011
Action Type: RESPONSE
Date: 01/31/2003
Action: Monitoring Report - Quarterly

Global Id: T0605902011
Action Type: RESPONSE
Date: 12/30/2002
Action: Remedial Progress Report

SUPERIOR PROPANE (Continued) **U001578150**

Global Id: T0605902011
Action Type: RESPONSE
Date: 01/30/2003
Action: Remedial Progress Report

Global Id: T0605902011
Action Type: RESPONSE
Date: 08/01/2002
Action: Remedial Progress Report

Global Id: T0605902011
Action Type: RESPONSE
Date: 07/30/2002
Action: Remedial Progress Report

Global Id: T0605902011
Action Type: RESPONSE
Date: 10/30/2002
Action: Remedial Progress Report

Global Id: T0605902011
Action Type: RESPONSE
Date: 07/01/2002
Action: Remedial Progress Report

Global Id: T0605902011
Action Type: ENFORCEMENT
Date: 10/21/2003
Action: File review

Global Id: T0605902011
Action Type: ENFORCEMENT
Date: 07/09/2003
Action: File review

Global Id: T0605902011
Action Type: Other
Date: 10/15/1996
Action: Leak Stopped

Global Id: T0605902011
Action Type: ENFORCEMENT
Date: 01/29/2004
Action: File review

Global Id: T0605902011
Action Type: ENFORCEMENT
Date: 03/29/2004
Action: * Verbal Communication

Global Id: T0605902011
Action Type: ENFORCEMENT
Date: 08/09/2004
Action: Closure/No Further Action Letter

Global Id: T0605902011
Action Type: ENFORCEMENT

SUPERIOR PROPANE (Continued) **U001578150**

Date: 07/06/2004
Action: Notification - Public Notice of Case Closure

Global Id: T0605902011
Action Type: ENFORCEMENT
Date: 06/09/2004
Action: File review

Global Id: T0605902011
Action Type: RESPONSE
Date: 07/30/2003
Action: Monitoring Report - Quarterly

Global Id: T0605902011
Action Type: RESPONSE
Date: 07/30/2003
Action: Remedial Progress Report

Global Id: T0605902011
Action Type: RESPONSE
Date: 10/30/2003
Action: Monitoring Report - Quarterly

Global Id: T0605902011
Action Type: RESPONSE
Date: 10/30/2003
Action: Remedial Progress Report

Global Id: T0605902011
Action Type: RESPONSE
Date: 01/31/2004
Action: Monitoring Report - Quarterly

Global Id: T0605902011
Action Type: RESPONSE
Date: 01/31/2004
Action: Remedial Progress Report

Global Id: T0605902011
Action Type: RESPONSE
Date: 06/30/2004
Action: Other Report / Document

Global Id: T0605902011
Action Type: RESPONSE
Date: 01/31/2003
Action: Remedial Progress Report

Global Id: T0605902011
Action Type: RESPONSE
Date: 07/30/2002
Action: Monitoring Report - Quarterly

LUST:
Global Id: T0605902011
Status: Open - Case Begin Date
Status Date: 10/15/1996

SUPERIOR PROPANE (Continued) **U001578150**

Global Id: T0605902011
Status: Open - Site Assessment
Status Date: 10/15/1996

Global Id: T0605902011
Status: Open - Site Assessment
Status Date: 08/01/1998

Global Id: T0605902011
Status: Open - Remediation
Status Date: 11/09/2001

Global Id: T0605902011
Status: Completed - Case Closed
Status Date: 08/09/2004

HIST UST:
Name: BEE PETROLEUM SERVICE STATION
Address: 4426 W 1ST ST
City,State,Zip: SANTA ANA, CA 92703
File Number: Not reported
URL: Not reported
Region: STATE
Facility ID: 00000058656
Facility Type: Gas Station
Other Type: Not reported
Contact Name: RANDY D TART
Telephone: 7147756682
Owner Name: RANDY D TART, GERALD E. TART
Owner Address: 4426 W. FIRST ST.
Owner City,St,Zip: SANTA ANA, CA 92703
Total Tanks: 0002

Tank Num: 001
Container Num: 1
Year Installed: Not reported
Tank Capacity: 00000000
Tank Used for: PRODUCT
Type of Fuel: Not reported
Container Construction Thickness: Not reported
Leak Detection: None

Tank Num: 002
Container Num: 2
Year Installed: Not reported
Tank Capacity: 00000000
Tank Used for: PRODUCT
Type of Fuel: Not reported
Container Construction Thickness: Not reported
Leak Detection: None

CORTESE:
Name: SUPERIOR PROPANE
Address: 4426 W 1ST ST
City,State,Zip: SANTA ANA, CA 92703

SUPERIOR PROPANE (Continued) **U001578150**

Region:	CORTESE
Envirostor Id:	Not reported
Global ID:	T0605902011
Site/Facility Type:	LUST CLEANUP SITE
Cleanup Status:	COMPLETED - CASE CLOSED
Status Date:	Not reported
Site Code:	Not reported
Latitude:	Not reported
Longitude:	Not reported
Owner:	Not reported
Enf Type:	Not reported
Swat R:	Not reported
Flag:	active
Order No:	Not reported
Waste Discharge System No:	Not reported
Effective Date:	Not reported
Region 2:	Not reported
WID Id:	Not reported
Solid Waste Id No:	Not reported
Waste Management Uit Name:	Not reported
File Name:	Active Open

HWTS:

Name:	ELBA
Address:	4426 W 1ST ST
Address 2:	Not reported
City,State,Zip:	SANTA ANA, CA 92703
EPA ID:	CAC002734594
Inactive Date:	09/23/2013
Create Date:	06/24/2013
Last Act Date:	Not reported
Mailing Name:	Not reported
Mailing Address:	2243 CALLE MARGARITA
Mailing Address 2:	Not reported
Mailing City,State,Zip:	SAN DIMAS, CA 91773
Owner Name:	ELBA
Owner Address:	2243 CALLE MARGARITA
Owner Address 2:	Not reported
Owner City,State,Zip:	SAN DIMAS, CA 91773
Owner Phone:	Not reported
Owner Fax:	Not reported
Contact Name:	ELIAS BASHOURA
Contact Address:	2243 CALLE MARGARITA
Contact Address 2:	Not reported
City,State,Zip:	SAN DIMAS, CA 91773
Contact Phone:	Not reported
Contact Fax:	Not reported
Facility Status:	Inactive
Facility Type:	TEMPORARY
Category:	STATE
Latitude:	33.745042
Longitude:	-117.928279

HAZNET:

Name:	ELBA
Address:	4426 W 1ST ST

SUPERIOR PROPANE (Continued) **U001578150**

Address 2:	Not reported
City,State,Zip:	SANTA ANA, CA 927034088
Contact:	ELIAS BASHOURA
Telephone:	9094371686
Mailing Name:	Not reported
Mailing Address:	2243 CALLE MARGARITA
Year:	2013
Gepaid:	CAC002734594
TSD EPA ID:	CAD008364432
CA Waste Code:	141 - Off-specification, aged or surplus inorganics
Disposal Method:	H141 - Storage, Bulking, And/Or Transfer Off Site--No Treatment/Reovery (H010-H129) Or (H131-H135)
Tons:	0.03753
Year:	2013
Gepaid:	CAC002734594
TSD EPA ID:	CAD008252405
CA Waste Code:	343 - Unspecified organic liquid mixture
Disposal Method:	H061 - Fuel Blending Prior To Energy Recovery At Another Site
Tons:	0.085
Year:	2013
Gepaid:	CAC002734594
TSD EPA ID:	CAD008252405
CA Waste Code:	331 - Off-specification, aged or surplus organics
Disposal Method:	H061 - Fuel Blending Prior To Energy Recovery At Another Site
Tons:	0.132
Year:	2013
Gepaid:	CAC002734594
TSD EPA ID:	CAD008364432
CA Waste Code:	343 - Unspecified organic liquid mixture
Disposal Method:	H061 - Fuel Blending Prior To Energy Recovery At Another Site
Tons:	0.2108

Additional Info:

Year:	2013
Gen EPA ID:	CAC002734594
Shipment Date:	20130701
Creation Date:	12/19/2013 22:15:06
Receipt Date:	20130711
Manifest ID:	011730722JJK
Trans EPA ID:	CAD982413262
Trans Name:	EVERGREEN ENVIRONMENTAL SERVICES
Trans 2 EPA ID:	Not reported
Trans 2 Name:	Not reported
TSDF EPA ID:	CAD008252405
Trans Name:	PACIFIC RESOURCE RECOVERY
TSDF Alt EPA ID:	Not reported
TSDF Alt Name:	Not reported
Waste Code Description:	331 - Off-specification, aged, or surplus organics
RCRA Code:	D001
Meth Code:	H061 - Fuel Blending Prior To Energy Recovery At Another Site
Quantity Tons:	0.132

SUPERIOR PROPANE (Continued) **U001578150**

Waste Quantity:	40
Quantity Unit:	G
Additional Code 1:	Not reported
Additional Code 2:	Not reported
Additional Code 3:	Not reported
Additional Code 4:	Not reported
Additional Code 5:	Not reported
Shipment Date:	20130701
Creation Date:	9/22/2013 22:15:08
Receipt Date:	20130708
Manifest ID:	011730723JJK
Trans EPA ID:	CAD982413262
Trans Name:	EVERGREEN ENVIRONMENTAL SERVICES
Trans 2 EPA ID:	CAD983649880
Trans 2 Name:	PSC ENVIRONMENTAL SERVICES OF POMONA LP
TSDF EPA ID:	CAD008364432
Trans Name:	RHO CHEM LLC
TSDF Alt EPA ID:	Not reported
TSDF Alt Name:	Not reported
Waste Code Description:	343 - Unspecified organic liquid mixture
RCRA Code:	D001
Meth Code:	H061 - Fuel Blending Prior To Energy Recovery At Another Site
Quantity Tons:	0.2108
Waste Quantity:	62
Quantity Unit:	G
Additional Code 1:	Not reported
Additional Code 2:	Not reported
Additional Code 3:	Not reported
Additional Code 4:	Not reported
Additional Code 5:	Not reported
Shipment Date:	20130701
Creation Date:	9/22/2013 22:15:08
Receipt Date:	20130708
Manifest ID:	011730723JJK
Trans EPA ID:	CAD982413262
Trans Name:	EVERGREEN ENVIRONMENTAL SERVICES
Trans 2 EPA ID:	CAD983649880
Trans 2 Name:	PSC ENVIRONMENTAL SERVICES OF POMONA LP
TSDF EPA ID:	CAD008364432
Trans Name:	RHO CHEM LLC
TSDF Alt EPA ID:	Not reported
TSDF Alt Name:	Not reported
Waste Code Description:	141 - Off-specification, aged, or surplus inorganics
RCRA Code:	D002
Meth Code:	H141 - Storage, Bulking, And/Or Transfer Off Site--No Treatment/Reovery (H010-H129) Or (H131-H135)
Quantity Tons:	0.03753
Waste Quantity:	9
Quantity Unit:	G
Additional Code 1:	Not reported
Additional Code 2:	Not reported
Additional Code 3:	Not reported
Additional Code 4:	Not reported
Additional Code 5:	Not reported

SUPERIOR PROPANE (Continued) **U001578150**

Shipment Date:	20130701
Creation Date:	12/19/2013 22:15:06
Receipt Date:	20130711
Manifest ID:	011730722JJK
Trans EPA ID:	CAD982413262
Trans Name:	EVERGREEN ENVIRONMENTAL SERVICES
Trans 2 EPA ID:	Not reported
Trans 2 Name:	Not reported
TSDF EPA ID:	CAD008252405
Trans Name:	PACIFIC RESOURCE RECOVERY
TSDF Alt EPA ID:	Not reported
TSDF Alt Name:	Not reported
Waste Code Description:	343 - Unspecified organic liquid mixture
RCRA Code:	D018
Meth Code:	H061 - Fuel Blending Prior To Energy Recovery At Another Site
Quantity Tons:	0.085
Waste Quantity:	25
Quantity Unit:	G
Additional Code 1:	D001
Additional Code 2:	Not reported
Additional Code 3:	Not reported
Additional Code 4:	Not reported
Additional Code 5:	Not reported

CERS:

Name:	SUPERIOR PROPANE
Address:	4426 W 1ST ST
City,State,Zip:	SANTA ANA, CA 92703
Site ID:	688642
CERS ID:	T0605902011
CERS Description:	Leaking Underground Storage Tank Cleanup Site

Affiliation:

Affiliation Type Desc:	Regional Board Caseworker
Entity Name:	MAILE SEEGER GEE - SANTA ANA RWQCB (REGION 8)
Entity Title:	Not reported
Affiliation Address:	3737 MAIN STREET, SUITE 500
Affiliation City:	RIVERSIDE
Affiliation State:	CA
Affiliation Country:	Not reported
Affiliation Zip:	Not reported
Affiliation Phone:	9517824379,

Affiliation Type Desc:	Local Agency Caseworker
Entity Name:	CHRISTOPHER CIRAULO - SANTA ANA, CITY OF
Entity Title:	Not reported
Affiliation Address:	1439 S. BROADWAY
Affiliation City:	SANTA ANA
Affiliation State:	CA
Affiliation Country:	Not reported
Affiliation Zip:	Not reported
Affiliation Phone:	,

B12 **HUGH'S SERVICE** **LUST** **S102445764**
WNW **4426 1ST** **HIST CORTESE** **N/A**
< 1/8 **SANTA ANA, CA 92703**
0.048 mi.
253 ft. **Site 8 of 12 in cluster B**

Relative: **Higher**

Actual: **67 ft.**

LUST REG 8:

Name:	SUPERIOR PROPANE
Address:	4426 1ST ST
City:	SANTA ANA
Region:	8
County:	Orange
Regional Board:	Santa Ana Region
Facility Status:	Case Closed
Case Number:	083002939T
Local Case Num:	Not reported
Case Type:	Aquifer affected
Substance:	Gasoline
Qty Leaked:	Not reported
Abate Method:	Not reported
Cross Street:	NEWHOPE
Enf Type:	CLOS
Funding:	Not reported
How Discovered:	Tank Closure
How Stopped:	Not reported
Leak Cause:	UNK
Leak Source:	UNK
Global ID:	T0605902011
How Stopped Date:	10/15/1996
Enter Date:	12/18/1996
Date Confirmation of Leak Began:	10/15/1996
Date Preliminary Assessment Began:	Not reported
Discover Date:	10/15/1996
Enforcement Date:	Not reported
Close Date:	8/9/2004
Date Prelim Assessment Workplan Submitted:	Not reported
Date Pollution Characterization Began:	8/1/1998
Date Remediation Plan Submitted:	Not reported
Date Remedial Action Underway:	11/9/2001
Date Post Remedial Action Monitoring:	Not reported
Enter Date:	12/18/1996
GW Qualifies:	=
Soil Qualifies:	=
Operator:	Not reported
Facility Contact:	Not reported
Interim:	Not reported
Oversite Program:	LUST
Latitude:	33.7446837
Longitude:	-117.9286195
MTBE Date:	12/1/1998
Max MTBE GW:	7120
MTBE Concentration:	2
Max MTBE Soil:	2.11
MTBE Fuel:	1
MTBE Tested:	MTBE Detected. Site tested for MTBE & MTBE detected
MTBE Class:	Not reported
Staff:	VJJ
Staff Initials:	JB
Lead Agency:	Regional Board

HUGH'S SERVICE (Continued) **S102445764**

Local Agency: Santa Ana, Orange County
Hydr Basin #: COASTAL PLAIN OF ORA
Beneficial: Not reported
Priority: Not reported
Cleanup Fund Id: Not reported
Work Suspended: Not reported
Summary: SHALLOW GW. 5/14/97 PREPARED LETTER REQUESTING FURTHER GW AND SOIL INVESTIGATION

HIST CORTESE:
edr_fname: HUGH'S SERVICE
edr_fadd1: 4426 1ST
City,State,Zip: SANTA ANA, CA 92703
Region: CORTESE
Facility County Code: 30
Reg By: CALSI
Reg Id: 30130175

B13 **BEE PETROLEUM CORP** **HIST UST S105666012**
WNW **4426 W FIRST ST** **CHMIRS N/A**
< 1/8 **SANTA ANA, CA 92703**
0.048 mi.
253 ft. **Site 9 of 12 in cluster B**

Relative: **Higher**
Actual: **67 ft.**

HIST UST:
Name: BEE PETROLEUM CORP
Address: 4426 W FIRST ST
City,State,Zip: SANTA ANA, CA 92703
File Number: 0002e97b
URL: https://documents.geotracker.waterboards.ca.gov/ustpdfs/pdf/0002e97b.pdf
Region: Not reported
Facility ID: Not reported
Facility Type: Not reported
Other Type: Not reported
Contact Name: Not reported
Telephone: Not reported
Owner Name: Not reported
Owner Address: Not reported
Owner City,St,Zip: Not reported
Total Tanks: Not reported

Tank Num: Not reported
Container Num: Not reported
Year Installed: Not reported
Tank Capacity: Not reported
Tank Used for: Not reported
Type of Fuel: Not reported
Container Construction Thickness: Not reported
Leak Detection: Not reported

Tank Num: Not reported
Container Num: Not reported
Year Installed: Not reported
Tank Capacity: Not reported
Tank Used for: Not reported
Type of Fuel: Not reported
Container Construction Thickness: Not reported
Leak Detection: Not reported

BEE PETROLEUM CORP (Continued) **S105666012**

Click here for Geo Tracker PDF:

CHMIRS:

Name:	Not reported
Address:	4426 W. FIRST ST.
City,State,Zip:	SANTA ANA, CA 92701
OES Incident Number:	0-3813
OES notification:	08/24/2000
OES Date:	Not reported
OES Time:	Not reported
Date Completed:	**Not reported**
Property Use:	Not reported
Agency Id Number:	Not reported
Agency Incident Number:	Not reported
Time Notified:	Not reported
Time Completed:	Not reported
Surrounding Area:	Not reported
Estimated Temperature:	Not reported
Property Management:	Not reported
More Than Two Substances Involved?:	Not reported
Resp Agncy Personel # Of Decontaminated:	Not reported
Responding Agency Personel # Of Injuries:	Not reported
Responding Agency Personel # Of Fatalities:	Not reported
Others Number Of Decontaminated:	Not reported
Others Number Of Injuries:	Not reported
Others Number Of Fatalities:	Not reported
Vehicle Make/year:	Not reported
Vehicle License Number:	Not reported
Vehicle State:	Not reported
Vehicle Id Number:	Not reported
CA DOT PUC/ICC Number:	Not reported
Company Name:	Not reported
Reporting Officer Name/ID:	Not reported
Report Date:	Not reported
Facility Telephone:	Not reported
Waterway Involved:	No
Waterway:	Not reported
Spill Site:	Not reported
Cleanup By:	Reporting Party
Containment:	Not reported
What Happened:	Not reported
Type:	Not reported
Measure:	Not reported
Other:	Not reported
Date/Time:	Not reported
Year:	2000
Agency:	Santa Ana Fire Dept.
Incident Date:	8/24/200012:00:00 AM
Admin Agency:	Santa Ana Fire Department
Amount:	Not reported
Contained:	Yes
Site Type:	Utilities/Substation
E Date:	Not reported
Substance:	Chlorine Gas
Gallons:	0.000000
Pounds:	10
Unknown:	0

BEE PETROLEUM CORP (Continued) **S105666012**

Substance #2:	Not reported
Substance #3:	Not reported
Evacuations:	0
Number of Injuries:	0
Number of Fatalities:	0
#1 Pipeline:	Not reported
#2 Pipeline:	Not reported
#3 Pipeline:	Not reported
#1 Vessel >= 300 Tons:	Not reported
#2 Vessel >= 300 Tons:	Not reported
#3 Vessel >= 300 Tons:	Not reported
Evacs:	Not reported
Injuries:	Not reported
Fatals:	Not reported
Comments:	Not reported
Description:	A chlorine injection system at a city well developed a leak.

B14 **BEE PETROLEUM CORPORATION** **EDR Hist Auto** **1020164156**
WNW **4426 W 1ST ST** **N/A**
< 1/8 **SANTA ANA, CA 92703**
0.048 mi.
253 ft. **Site 10 of 12 in cluster B**

Relative: EDR Hist Auto
Higher

Actual:
67 ft.

Year:	Name:	Type:
1973	STATON HUGH J	Gasoline Service Stations
1974	STATON HUGH J	Gasoline Service Stations
1975	STATON HUGH J	Gasoline Service Stations
1976	STATON HUGH J	Gasoline Service Stations
1977	STATON HUGH J	Gasoline Service Stations
1982	HUGHS SERVICE STATION	Gasoline Service Stations
1982	STATONS HUGH SERVICE STATION	Gasoline Service Stations
1983	STATONS HUGH SERVICE STATION	Gasoline Service Stations
1983	HUGHS SERVICE STATION	Gasoline Service Stations
1985	HUGHS SERVICE STATION	Gasoline Service Stations
1985	STATONS HUGH SERVICE STATION	Gasoline Service Stations
1986	HUGHS SERVICE STATION	Gasoline Service Stations
1986	STATONS HUGH SERVICE STATION	Gasoline Service Stations
1987	HUGHS SERVICE STATION	Gasoline Service Stations
1987	STATONS HUGH SERVICE STATION	Gasoline Service Stations
1988	STATONS HUGH SERVICE STATION	Gasoline Service Stations
1988	HUGHS SERVICE STATION	Gasoline Service Stations
1989	HUGHS SERVICE STATION	Gasoline Service Stations
1989	BEE PETROLEUM SERVICE	Gasoline Service Stations
1990	BEE PETROLEUM SERVICE	Gasoline Service Stations
1990	HUGHS SERVICE STATION	Gasoline Service Stations
1990	BEE PETROLEUM CORPORATION	Petroleum Products, NEC
1991	BEE PETROLEUM CORPORATION	Petroleum Products, NEC
1991	HUGHS SERVICE STATION	Gasoline Service Stations
1991	BEE PETROLEUM SERVICE	Gasoline Service Stations
1992	BEE PETROLEUM CORPORATION	Petroleum Products, NEC
1992	BEE PETROLEUM SERVICE	Gasoline Service Stations
1992	HUGHS SERVICE STATION	Gasoline Service Stations
1993	HUGHS SERVICE STATION	Gasoline Service Stations
1993	BEE PETROLEUM CORPORATION	Petroleum Products, NEC
1994	HUGHS SERVICE STATION	Gasoline Service Stations

BEE PETROLEUM CORPORATION (Continued) **1020164156**

1994	BEE PETROLEUM CORPORATION	Petroleum Products, NEC
1995	HUGHS SERVICE STATION	Gasoline Service Stations
1995	BEE PETROLEUM CORPORATION	Petroleum Products, NEC
1996	BEE PETROLEUM CORPORATION	Petroleum Products, NEC
1997	BEE PETROLEUM CORPORATION	Petroleum Products, NEC

B15 **SALVADO GUILLEN** **RCRA NonGen / NLR** **1026472088**
NNW **118 N MOUNTAIN VIEW AVES** **CAC003077702**
< 1/8 **SANTA ANA, CA 92676**
0.070 mi.
368 ft. **Site 11 of 12 in cluster B**

Relative: **Higher**
Actual: **69 ft.**

RCRA Listings:

Date Form Received by Agency:	20200804
Handler Name:	Salvado Guillen
Handler Address:	118 N MOUNTAIN VIEW AVES
Handler City,State,Zip:	SANTA ANA, CA 92676
EPA ID:	CAC003077702
Contact Name:	SALVADO GUILLEN
Contact Address:	118 N MOUNTAIN VIEW AVES
Contact City,State,Zip:	SANTA ANA, CA 92676
Contact Telephone:	714-649-2623
Contact Fax:	Not reported
Contact Email:	PAULP@PWSEI.COM
Contact Title:	Not reported
EPA Region:	09
Land Type:	Not reported
Federal Waste Generator Description:	Not a generator, verified
Non-Notifier:	Not reported
Biennial Report Cycle:	Not reported
Accessibility:	Not reported
Active Site Indicator:	Not reported
State District Owner:	Not reported
State District:	Not reported
Mailing Address:	118 N MOUNTAIN VIEW AVES
Mailing City,State,Zip:	SANTA ANA, CA 92676
Owner Name:	Salvado Guillen
Owner Type:	Other
Operator Name:	Salvado Guillen
Operator Type:	Other
Short-Term Generator Activity:	No
Importer Activity:	No
Mixed Waste Generator:	No
Transporter Activity:	No
Transfer Facility Activity:	No
Recycler Activity with Storage:	No
Small Quantity On-Site Burner Exemption:	No
Smelting Melting and Refining Furnace Exemption:	No
Underground Injection Control:	No
Off-Site Waste Receipt:	No
Universal Waste Indicator:	No
Universal Waste Destination Facility:	No
Federal Universal Waste:	No
Active Site State-Reg Handler:	---
Federal Facility Indicator:	Not reported
Hazardous Secondary Material Indicator:	N
Sub-Part K Indicator:	Not reported
2018 GPRA Permit Baseline:	Not on the Baseline

SALVADO GUILLEN (Continued) **1026472088**

2018 GPRA Renewals Baseline:	Not on the Baseline
202 GPRA Corrective Action Baseline:	No
Subject to Corrective Action Universe:	No
Non-TSDFs Where RCRA CA has Been Imposed Universe:	No
Corrective Action Priority Ranking:	No NCAPS ranking
Environmental Control Indicator:	No
Institutional Control Indicator:	No
Human Exposure Controls Indicator:	N/A
Groundwater Controls Indicator:	N/A
Significant Non-Complier Universe:	No
Unaddressed Significant Non-Complier Universe:	No
Addressed Significant Non-Complier Universe:	No
Significant Non-Complier With a Compliance Schedule Universe:	No
Financial Assurance Required:	Not reported
Handler Date of Last Change:	20200814
Recognized Trader-Importer:	No
Recognized Trader-Exporter:	No
Importer of Spent Lead Acid Batteries:	No
Exporter of Spent Lead Acid Batteries:	No
Recycler Activity Without Storage:	No
Manifest Broker:	No
Sub-Part P Indicator:	No

Handler - Owner Operator:

Owner/Operator Indicator:	Operator
Owner/Operator Name: SALVADO GUILLEN	
Legal Status:	Other
Date Became Current:	Not reported
Date Ended Current:	Not reported
Owner/Operator Address:	118 N MOUNTAIN VIEW AVES
Owner/Operator City,State,Zip:	SANTA ANA, CA 92676
Owner/Operator Telephone:	714-649-2623
Owner/Operator Telephone Ext:	Not reported
Owner/Operator Fax:	Not reported
Owner/Operator Email:	Not reported

Owner/Operator Indicator:	Owner
Owner/Operator Name: SALVADO GUILLEN	
Legal Status:	Other
Date Became Current:	Not reported
Date Ended Current:	Not reported
Owner/Operator Address:	118 N MOUNTAIN VIEW AVES
Owner/Operator City,State,Zip:	SANTA ANA, CA 92676
Owner/Operator Telephone:	714-649-2623
Owner/Operator Telephone Ext:	Not reported
Owner/Operator Fax:	Not reported
Owner/Operator Email:	Not reported

Historic Generators:

Receive Date:	20200804
Handler Name: SALVADO GUILLEN	
Federal Waste Generator Description:	Not a generator, verified
State District Owner:	Not reported
Large Quantity Handler of Universal Waste:	No
Recognized Trader Importer:	No

SALVADO GUILLEN (Continued) **1026472088**

Recognized Trader Exporter: No
Spent Lead Acid Battery Importer: No
Spent Lead Acid Battery Exporter: No
Current Record: Yes
Non Storage Recycler Activity: Not reported
Electronic Manifest Broker: Not reported

List of NAICS Codes and Descriptions:
NAICS Code: 56299
NAICS Description: ALL OTHER WASTE MANAGEMENT SERVICES

Facility Has Received Notices of Violations:
Violations: No Violations Found

Evaluation Action Summary:
Evaluations: No Evaluations Found

B16 **G AND M OIL / (CHEVRON)** **HIST CORTESE** **S102430539**
NW **4505** **N/A**
< 1/8 **SANTA ANA, CA 92703**
0.071 mi.
376 ft. **Site 12 of 12 in cluster B**

Relative:
Higher

Actual:
67 ft.

HIST CORTESE:
edr_fname: G AND M OIL / (CHEVRON)
edr_fadd1: 4505
City,State,Zip: SANTA ANA, CA 92703
Region: CORTESE
Facility County Code: 30
Reg By: LTNKA
Reg Id: 083002662T

C17 **G&M OIL CO. #30** **UST FINDER** **1028182472**
NW **4505 W 1ST ST** **N/A**
< 1/8 **SANTA ANA, CA 92703**
0.074 mi.
389 ft. **Site 1 of 12 in cluster C**

Relative:
Higher

Actual:
67 ft.

UST FINDER:
Object ID: 726703
Facility ID: CA10138221
Name: G&M OIL CO. #30
Address: 4505 W 1ST ST
City,State,Zip: SANTA ANA, CA 92703
Address Match Type: PointAddress
Open USTs: 4
Closed USTs: Not reported
TOS USTs: Not reported
Population 1500ft: 5064
Private Wells 1500ft: 2
Within 100yr Floodplain: No
Land Use: Developed, High Intensity
Within SPA: Not reported
SPA PWS Facility ID: Not reported

G&M OIL CO. #30 (Continued) **1028182472**

SPA Water Type: Not reported
SPA Facility Type: Not reported
SPA HUC12: Not reported
Within WHPA: Yes
WHPA PWS Facility ID: CA3010053_14124
WHPA Water Type: GW - Ground water
WHPA Facility Type: WL - Well
WHPA HUC12: 180702010001
Facility Status: Open UST(s)
Date of Last Inspection: Not reported
EPA Region: 9
Tribe: Not reported
Coordinate Source: Geocode
X Coord: -117.929142973
Y Coord: 33.7453740010001
Latitude: 33.745374001444
Longitude: -117.929142973353

UST FINDER:
Object ID: 2245968
Facility ID: CA10138221
Tank ID: CA10138221-001_A Stand-alone Tank_1
Tank Status: Open
Installation Date: 1997/04/01 15:59:59+00
Removal Date: Not reported
Tank Capacity: 10000
Substances: Premium Unleaded
Tank Wall Type: Double Wall

Object ID: 2245969
Facility ID: CA10138221
Tank ID: CA10138221-002_A Stand-alone Tank_1
Tank Status: Open
Installation Date: 1997/04/01 15:59:59+00
Removal Date: Not reported
Tank Capacity: 12000
Substances: Regular Unleaded
Tank Wall Type: Double Wall

Object ID: 2245970
Facility ID: CA10138221
Tank ID: CA10138221-003_A Stand-alone Tank_1
Tank Status: Open
Installation Date: 1997/04/01 15:59:59+00
Removal Date: Not reported
Tank Capacity: 10000
Substances: Diesel
Tank Wall Type: Double Wall

Object ID: 2245971
Facility ID: CA10138221
Tank ID: CA10138221-004_A Stand-alone Tank_1
Tank Status: Open
Installation Date: 1997/04/01 15:59:59+00
Removal Date: Not reported
Tank Capacity: 10000
Substances: E85
Tank Wall Type: Double Wall

18
ENE
< 1/8
0.082 mi.
434 ft.

MAX STEAM
4210 W 1ST ST
SANTA ANA, CA 92703

EDR Hist Cleaner **1018928104**
N/A

Relative:
Higher

Actual:
69 ft.

EDR Hist Cleaner

Year:	Name:	Type:
2008	MAX STEAM	Laundry And Drycleaner Agents

C19
WNW
< 1/8
0.092 mi.
485 ft.

STATION 004
4505 W 001ST ST
SANTA ANA, CA 92703
Site 2 of 12 in cluster C

CA FID UST **S101619765**
N/A

Relative:
Higher

Actual:
67 ft.

CA FID UST:

Facility ID:	30017857
Regulated By:	UTNKA
Regulated ID:	00035043
Cortese Code:	Not reported
SIC Code:	Not reported
Facility Phone:	2139275339
Mail To:	Not reported
Mailing Address:	4505 W 001ST ST
Mailing Address 2:	Not reported
Mailing City,St,Zip:	SANTA ANA 92703
Contact:	Not reported
Contact Phone:	Not reported
DUNs Number:	Not reported
NPDES Number:	Not reported
EPA ID:	Not reported
Comments:	Not reported
Status:	Active

C20
NW
< 1/8
0.096 mi.
508 ft.

STATION 004
4505 W FIRST ST
SANTA ANA, CA 92703
Site 3 of 12 in cluster C

HIST UST **S118415663**
N/A

Relative:
Higher

Actual:
67 ft.

HIST UST:

Name:	STATION 004
Address:	4505 W FIRST ST
City,State,Zip:	SANTA ANA, CA 92703
File Number:	0002e68f
URL:	https://documents.geotracker.waterboards.ca.gov/ustpdfs/pdf/0002e68f.pdf
Region:	Not reported
Facility ID:	Not reported
Facility Type:	Not reported
Other Type:	Not reported
Contact Name:	Not reported
Telephone:	Not reported
Owner Name:	Not reported
Owner Address:	Not reported
Owner City,St,Zip:	Not reported
Total Tanks:	Not reported

STATION 004 (Continued) **S118415663**

Tank Num:	Not reported
Container Num:	Not reported
Year Installed:	Not reported
Tank Capacity:	Not reported
Tank Used for:	Not reported
Type of Fuel:	Not reported
Container Construction Thickness:	Not reported
Leak Detection:	Not reported

Click here for Geo Tracker PDF:

C21 **G & M OIL CO LLC** **EDR Hist Auto** **1020986836**
NW **4505 W 1ST ST** **N/A**
< 1/8 **SANTA ANA, CA 92703**
0.096 mi.
508 ft. **Site 4 of 12 in cluster C**

Relative: EDR Hist Auto
Higher

Actual: **67 ft.**

Year:	Name:	Type:
2006	G & M OIL CO LLC	Gasoline Service Stations, NEC
2006	G & M OIL CO LLC	Gasoline Service Stations, NEC
2007	G & M OIL CO LLC	Gasoline Service Stations, NEC
2007	G & M OIL CO LLC	Gasoline Service Stations, NEC
2008	G & M OIL CO LLC	Gasoline Service Stations, NEC
2008	G & M OIL CO LLC	Gasoline Service Stations, NEC
2009	G & M OIL CO LLC	Gasoline Service Stations, NEC

C22 **G & M OIL #30** **UST FINDER RELEASE** **1028967922**
NW **4505 W 1ST ST** **N/A**
< 1/8 **SANTA ANA, CA 92703**
0.096 mi.
508 ft. **Site 5 of 12 in cluster C**

Relative: UST FINDER RELEASE:
Higher

Actual: **67 ft.**

Object ID:	66954
Facility ID:	Not reported
Lust ID:	CAT0605901845
Name:	G & M OIL #30
Address:	4505 W 1ST ST
City,State,Zip:	SANTA ANA, CA 92703
Address Match Type:	PointAddress
Reported Date:	Not reported
Status:	No Further Action
Substance:	Not reported
Population within 1500ft:	5067
Domestic Wells within 1500ft:	2
Land Use:	Developed, High Intensity
Within SPA:	No
SPA PWS Facility ID:	Not reported
SPA Water Type:	Not reported
SPA Facility Type:	Not reported
SPA HUC12:	Not reported
Within WHPA:	Yes
WHPA PWS Facility ID:	CA3010053_14124
WHPA Water Type:	GW - Ground water

G & M OIL #30 (Continued) **1028967922**

WHPA Facility Type:	WL - Well
WHPA HUC12:	180702010001
Within 100yr Floodplain:	No
Tribe:	Not reported
EPA Region:	9
NFA Letter 1:	Not reported
NFA Letter 2:	Not reported
NFA Letter 3:	Not reported
NFA Letter 4:	Not reported
Closed With Residual Contaminate:	Not reported
Coordinate Source:	Geocode
X Coord:	-117.92919
Y Coord:	33.74512
Latitude:	33.74512
Longitude:	-117.92919

C23 **G&M OIL #30** **UST** **U004271411**
NW **4505 1ST ST. W.** **N/A**
< 1/8 **SANTA ANA, CA 92703**
0.096 mi.
508 ft. **Site 6 of 12 in cluster C**

Relative: **Higher**

Actual: **67 ft.**

UST CLOSURE:

Name:	G&M OIL #30
Address:	4505 1ST ST. W.
City,State,Zip:	SANTA ANA, CA 92703
Claim Number:	Claim No. 17126
Type:	Closure Denials and Approved Orders
Deadline Date:	12/11/2013
Documents:	4505 1st St. W., Santa Ana, CA 92703Notice, 4505 1st St. W., Santa Ana, CA 92703Exec Draft Order, 4505 1st St. W., Santa Ana, CA 92703Final Closure Summary
Comments:	4505 1st St. W., Santa Ana, CA 92703Notice, 4505 1st St. W., Santa Ana, CA 92703Exec Dra
Comments URL:	https://www.waterboards.ca.gov/water_issues/programs/ustcf/docs/prop_closure_cases/17126
Response:	Not reported
Response URL:	Not reported
Comments2:	Not reported
Comments2 URL:	Not reported
Response2:	Not reported
Response2 URL:	Not reported
Closure:	4505 1st St. W., Santa Ana, CA 92703Notice, 4505 1st St. W., Santa Ana, CA 92703Exec Dra
Closure URL:	https://geotracker.waterboards.ca.gov/regulators/deliverable_documents/5908737003/WQO 2014-0010-UST.pdf
Uniform:	4505 1st St. W., Santa Ana, CA 92703Notice, 4505 1st St. W., Santa Ana, CA 92703Exec Dra
Uniform URL:	https://documents.geotracker.waterboards.ca.gov/regulators/deliverable_documents/7303922355/B 17126 UCL Letter 030521.pdf

Name:	G&M OIL #30
Address:	4505 1ST ST. W.
City,State,Zip:	SANTA ANA, CA 92703
Claim Number:	Claim No. 17126
Type:	Closure Denials and Approved Orders
Deadline Date:	12/11/2013
Documents:	Not reported
Comments:	4505 1st St. W., Santa Ana, CA 92703Notice, 4505 1st St. W., Santa Ana, CA 92703Exec Dra
Comments URL:	https://www.waterboards.ca.gov/water_issues/programs/ustcf/docs/prop_closure_cases/17126
Response:	Not reported
Response URL:	Not reported

G&M OIL #30 (Continued) **U004271411**

Comments2:	Not reported
Comments2 URL:	Not reported
Response2:	Not reported
Response2 URL:	Not reported
Closure:	Not reported
Closure URL:	Not reported
Uniform:	Not reported
Uniform URL:	Not reported

C24 **G & M OIL CO INC #30** **LUST** **U001578164**
NW **4505 W 1ST ST** **CERS HAZ WASTE** **N/A**
< 1/8 **SANTA ANA, CA 92703** **SWEEPS UST**
0.096 mi. **HIST UST**
508 ft. **Site 7 of 12 in cluster C** **CERS TANKS**
Cortese
Relative: Higher **CERS**

Actual: 67 ft.

LUST:

Name:	G & M OIL #30
Address:	4505 W 1ST ST
City,State,Zip:	SANTA ANA, CA 92703
Lead Agency:	SANTA ANA RWQCB (REGION 8)
Case Type:	LUST Cleanup Site
Geo Track:	http://geotracker.waterboards.ca.gov/profile_report.asp?global_id=T0605901845
Global Id:	T0605901845
Latitude:	33.745366835
Longitude:	-117.929157
Status:	Completed - Case Closed
Status Date:	01/28/2014
Case Worker:	MAO
RB Case Number:	083002662T
Local Agency:	SANTA ANA, CITY OF
File Location:	Regional Board
Local Case Number:	Not reported
Potential Media Affect:	Aquifer used for drinking water supply
Potential Contaminants of Concern:	Gasoline
EPA Region:	9
Coordinate Source:	* Historical Geocode - Exact Address Match
Cuf Case:	YES
Quantity Released Gallons:	Not reported
Begin Date:	04/14/1995
Leak Reported Date:	04/14/1995
How Discovered:	Other Means
How Discovered Description:	Not reported
Discharge Source:	Piping
Discharge Cause:	Physc / Mech Damage
Stop Method:	Not reported
Stop Description:	Not reported
No Further Action Date:	01/28/2014
CA Water Watershed Name:	Santa Ana River - Lower Santa Ana River - East Coastal Plain (801.11)
Dwr Groundwater Subbasin Name:	Coastal Plain Of Orange County (8-001)
Disadvantaged Community:	Not reported
CA Enviroscreen 3 Score:	86-90%
CA Enviroscreen 4 Score:	75-80%
Military DOD Site:	No
Facility Project Subtype:	Not reported
RWQCB Region:	SANTA ANA RWQCB (REGION 8)
Site History:	Semi Annual Status report submitted during the second quarter 2012

G & M OIL CO INC #30 (Continued) **U001578164**

dated July 24, 2012 shows concentration of TBA in two wells as 1450 and 1470 ug/L, respectively. These levels of contamination are above the Regional Board (RB) water quality objective. Therefore, board staff disgrees with the Cleanup Fund proposal to close this site at this time.

LUST:
Global Id: T0605901845
Contact Type: Local Agency Caseworker
Contact Name: CHRISTOPHER CIRAULO
Organization Name: SANTA ANA, CITY OF
Address: 1439 S. BROADWAY
City: SANTA ANA
Email: cciraulo@santa-ana.org
Phone Number: Not reported

Global Id: T0605901845
Contact Type: Regional Board Caseworker - Primary Caseworker
Contact Name: MIGUEL OVIEDO
Organization Name: SANTA ANA RWQCB (REGION 8)
Address: 3737 Main Street, Suite 500
City: RIVERSIDE
Email: miguel.oviedo@waterboards.ca.gov
Phone Number: 9517823238

LUST:
Global Id: T0605901845
Action Type: ENFORCEMENT
Date: 01/12/2003
Action: Staff Letter

Global Id: T0605901845
Action Type: ENFORCEMENT
Date: 07/15/2009
Action: Letter - Notice

Global Id: T0605901845
Action Type: ENFORCEMENT
Date: 01/27/2009
Action: Technical Correspondence / Assistance / Other

Global Id: T0605901845
Action Type: ENFORCEMENT
Date: 10/04/2013
Action: Clean Up Fund - Letter to RP

Global Id: T0605901845
Action Type: Other
Date: 04/14/1995
Action: Leak Discovery

Global Id: T0605901845
Action Type: RESPONSE
Date: 11/30/2006
Action: Corrective Action Plan / Remedial Action Plan

Global Id: T0605901845

G & M OIL CO INC #30 (Continued) **U001578164**

Action Type: RESPONSE
Date: 11/30/2006
Action: Soil and Water Investigation Report

Global Id: T0605901845
Action Type: REMEDIATION
Date: 11/01/2004
Action: Not reported

Global Id: T0605901845
Action Type: ENFORCEMENT
Date: 07/14/2009
Action: Technical Correspondence / Assistance / Other

Global Id: T0605901845
Action Type: ENFORCEMENT
Date: 07/30/2010
Action: Technical Correspondence / Assistance / Other

Global Id: T0605901845
Action Type: ENFORCEMENT
Date: 09/17/2012
Action: Technical Correspondence / Assistance / Other

Global Id: T0605901845
Action Type: Other
Date: 04/14/1995
Action: Leak Reported

Global Id: T0605901845
Action Type: ENFORCEMENT
Date: 02/14/2006
Action: 13267 Monitoring Program

Global Id: T0605901845
Action Type: ENFORCEMENT
Date: 10/18/2005
Action: 13267 Monitoring Program

Global Id: T0605901845
Action Type: ENFORCEMENT
Date: 01/29/2009
Action: Technical Correspondence / Assistance / Other

Global Id: T0605901845
Action Type: ENFORCEMENT
Date: 02/05/2009
Action: Technical Correspondence / Assistance / Other

Global Id: T0605901845
Action Type: ENFORCEMENT
Date: 04/29/2009
Action: Technical Correspondence / Assistance / Other

Global Id: T0605901845
Action Type: ENFORCEMENT
Date: 07/29/2011

G & M OIL CO INC #30 (Continued) **U001578164**

Action: Technical Correspondence / Assistance / Other

Global Id: T0605901845
Action Type: ENFORCEMENT
Date: 01/08/2013
Action: Technical Correspondence / Assistance / Other

Global Id: T0605901845
Action Type: ENFORCEMENT
Date: 08/27/2013
Action: Technical Correspondence / Assistance / Other

Global Id: T0605901845
Action Type: ENFORCEMENT
Date: 01/28/2014
Action: State Water Board - Closure Order

Global Id: T0605901845
Action Type: ENFORCEMENT
Date: 12/10/2015
Action: Technical Correspondence / Assistance / Other

Global Id: T0605901845
Action Type: REMEDIATION
Date: 01/21/2004
Action: Pump & Treat (P&T) Groundwater

Global Id: T0605901845
Action Type: ENFORCEMENT
Date: 06/23/2004
Action: 13267 Monitoring Program

Global Id: T0605901845
Action Type: ENFORCEMENT
Date: 08/27/2006
Action: Staff Letter

Global Id: T0605901845
Action Type: ENFORCEMENT
Date: 10/18/2004
Action: 13267 Monitoring Program

Global Id: T0605901845
Action Type: ENFORCEMENT
Date: 03/22/2005
Action: 13267 Monitoring Program

Global Id: T0605901845
Action Type: ENFORCEMENT
Date: 01/01/2005
Action: 13267 Monitoring Program

Global Id: T0605901845
Action Type: ENFORCEMENT
Date: 10/22/2008
Action: Technical Correspondence / Assistance / Other

G & M OIL CO INC #30 (Continued) **U001578164**

Global Id: T0605901845
Action Type: ENFORCEMENT
Date: 02/05/2009
Action: Technical Correspondence / Assistance / Other

Global Id: T0605901845
Action Type: ENFORCEMENT
Date: 10/04/2013
Action: Clean Up Fund - Case Closure Review Summary Report (RSR)

Global Id: T0605901845
Action Type: ENFORCEMENT
Date: 01/10/2012
Action: Clean Up Fund - Case Closure Review Summary Report (RSR)

Global Id: T0605901845
Action Type: ENFORCEMENT
Date: 01/10/2012
Action: Clean Up Fund - Case Closure Review Summary Report (RSR)

Global Id: T0605901845
Action Type: ENFORCEMENT
Date: 03/05/2021
Action: Closure/No Further Action Letter

Global Id: T0605901845
Action Type: Other
Date: 04/14/1995
Action: Leak Stopped

Global Id: T0605901845
Action Type: RESPONSE
Date: 07/30/2007
Action: Monitoring Report - Other

Global Id: T0605901845
Action Type: ENFORCEMENT
Date: 10/10/2003
Action: 13267 Monitoring Program

Global Id: T0605901845
Action Type: ENFORCEMENT
Date: 07/23/2003
Action: 13267 Monitoring Program

Global Id: T0605901845
Action Type: ENFORCEMENT
Date: 01/17/2004
Action: 13267 Monitoring Program

Global Id: T0605901845
Action Type: ENFORCEMENT
Date: 06/17/2005
Action: 13267 Monitoring Program

Global Id: T0605901845
Action Type: ENFORCEMENT

G & M OIL CO INC #30 (Continued) **U001578164**

Date: 01/31/2011
Action: Technical Correspondence / Assistance / Other

Global Id: T0605901845
Action Type: RESPONSE
Date: 10/30/2008
Action: Monitoring Report - Quarterly

Global Id: T0605901845
Action Type: RESPONSE
Date: 05/12/2003
Action: Soil and Water Investigation Workplan

Global Id: T0605901845
Action Type: RESPONSE
Date: 04/30/2008
Action: Monitoring Report - Quarterly

LUST:
Global Id: T0605901845
Status: Open - Case Begin Date
Status Date: 04/14/1995

Global Id: T0605901845
Status: Open - Site Assessment
Status Date: 06/27/1997

Global Id: T0605901845
Status: Open - Remediation
Status Date: 02/04/2003

Global Id: T0605901845
Status: Open - Remediation
Status Date: 03/12/2003

Global Id: T0605901845
Status: Open - Site Assessment
Status Date: 10/02/2004

Global Id: T0605901845
Status: Open - Remediation
Status Date: 11/20/2006

Global Id: T0605901845
Status: Open - Remediation
Status Date: 01/27/2007

Global Id: T0605901845
Status: Open - Site Assessment
Status Date: 03/14/2007

Global Id: T0605901845
Status: Open - Eligible for Closure
Status Date: 06/28/2013

Global Id: T0605901845
Status: Completed - Case Closed

G & M OIL CO INC #30 (Continued) **U001578164**

Status Date: 01/28/2014

CERS HAZ WASTE:
Name: G&M OIL CO. #30
Address: 4505 W 1ST ST
City,State,Zip: SANTA ANA, CA 92703
Site ID: 118542
CERS ID: 10138221
CERS Description: Hazardous Waste Generator

SWEEPS UST:
Name: G & M OIL CO INC #30
Address: 4505 W 1ST ST
City: SANTA ANA
Status: Active
Comp Number: 274
Number: 1
Board Of Equalization: 44-016873
Referral Date: 07-15-93
Action Date: 07-15-93
Created Date: 03-04-92
Owner Tank Id: 1
SWRCB Tank Id: 30-020-000274-000001
Tank Status: A
Capacity: 12000
Active Date: 03-04-92
Tank Use: M.V. FUEL
STG: P
Content: LEADED
Number Of Tanks: 5

Name: G & M OIL CO INC #30
Address: 4505 W 1ST ST
City: SANTA ANA
Status: Active
Comp Number: 274
Number: 1
Board Of Equalization: 44-016873
Referral Date: 07-15-93
Action Date: 07-15-93
Created Date: 03-04-92
Owner Tank Id: 2
SWRCB Tank Id: 30-020-000274-000002
Tank Status: A
Capacity: 10000
Active Date: 03-04-92
Tank Use: M.V. FUEL
STG: P
Content: REG UNLEADED
Number Of Tanks: Not reported

Name: G & M OIL CO INC #30
Address: 4505 W 1ST ST
City: SANTA ANA
Status: Active

G & M OIL CO INC #30 (Continued) **U001578164**

Comp Number: 274
Number: 1
Board Of Equalization: 44-016873
Referral Date: 07-15-93
Action Date: 07-15-93
Created Date: 03-04-92
Owner Tank Id: 3
SWRCB Tank Id: 30-020-000274-000003
Tank Status: A
Capacity: 10000
Active Date: 03-04-92
Tank Use: M.V. FUEL
STG: P
Content: REG UNLEADED
Number Of Tanks: Not reported

Name: G & M OIL CO INC #30
Address: 4505 W 1ST ST
City: SANTA ANA
Status: Active
Comp Number: 274
Number: 1
Board Of Equalization: 44-016873
Referral Date: 07-15-93
Action Date: 07-15-93
Created Date: 03-04-92
Owner Tank Id: 4
SWRCB Tank Id: 30-020-000274-000004
Tank Status: A
Capacity: 10000
Active Date: 03-04-92
Tank Use: M.V. FUEL
STG: P
Content: REG UNLEADED
Number Of Tanks: Not reported

Name: G & M OIL CO INC #30
Address: 4505 W 1ST ST
City: SANTA ANA
Status: Active
Comp Number: 274
Number: 1
Board Of Equalization: 44-016873
Referral Date: 07-15-93
Action Date: 07-15-93
Created Date: 03-04-92
Owner Tank Id: 5
SWRCB Tank Id: 30-020-000274-000005
Tank Status: A
Capacity: 10000
Active Date: 03-04-92
Tank Use: M.V. FUEL
STG: P
Content: DIESEL
Number Of Tanks: Not reported

Name: STATION 004

G & M OIL CO INC #30 (Continued) **U001578164**

Address: 4505 W 1ST ST
City: SANTA ANA
Status: Active
Comp Number: 35043
Number: 9
Board Of Equalization: Not reported
Referral Date: 07-15-93
Action Date: 07-15-93
Created Date: 07-31-88
Owner Tank Id: 4-1
SWRCB Tank Id: 30-020-035043-000001
Tank Status: A
Capacity: Not reported
Active Date: 07-01-85
Tank Use: M.V. FUEL
STG: P
Content: LEADED
Number Of Tanks: 5

Name: STATION 004
Address: 4505 W 1ST ST
City: SANTA ANA
Status: Active
Comp Number: 35043
Number: 9
Board Of Equalization: Not reported
Referral Date: 07-15-93
Action Date: 07-15-93
Created Date: 07-31-88
Owner Tank Id: 4-2
SWRCB Tank Id: 30-020-035043-000002
Tank Status: A
Capacity: 10000
Active Date: 07-01-85
Tank Use: M.V. FUEL
STG: P
Content: LEADED
Number Of Tanks: Not reported

Name: STATION 004
Address: 4505 W 1ST ST
City: SANTA ANA
Status: Active
Comp Number: 35043
Number: 9
Board Of Equalization: Not reported
Referral Date: 07-15-93
Action Date: 07-15-93
Created Date: 07-31-88
Owner Tank Id: 4-3
SWRCB Tank Id: 30-020-035043-000003
Tank Status: A
Capacity: 10000
Active Date: 07-01-85
Tank Use: M.V. FUEL
STG: P
Content: REG UNLEADED

G & M OIL CO INC #30 (Continued) **U001578164**

Number Of Tanks: Not reported

Name: STATION 004
Address: 4505 W 1ST ST
City: SANTA ANA
Status: Active
Comp Number: 35043
Number: 9
Board Of Equalization: Not reported
Referral Date: 07-15-93
Action Date: 07-15-93
Created Date: 07-31-88
Owner Tank Id: 4-4
SWRCB Tank Id: 30-020-035043-000004
Tank Status: A
Capacity: 10000
Active Date: 07-01-85
Tank Use: M.V. FUEL
STG: P
Content: REG UNLEADED
Number Of Tanks: Not reported

Name: STATION 004
Address: 4505 W 1ST ST
City: SANTA ANA
Status: Active
Comp Number: 35043
Number: 9
Board Of Equalization: Not reported
Referral Date: 07-15-93
Action Date: 07-15-93
Created Date: 07-31-88
Owner Tank Id: 4-5
SWRCB Tank Id: 30-020-035043-000005
Tank Status: A
Capacity: 10000
Active Date: 07-01-85
Tank Use: M.V. FUEL
STG: P
Content: DIESEL
Number Of Tanks: Not reported

HIST UST:
Name: STATION 004
Address: 4505 W 1ST ST
City,State,Zip: SANTA ANA, CA 92703
File Number: Not reported
URL: Not reported
Region: STATE
Facility ID: 00000035043
Facility Type: Gas Station
Other Type: Not reported
Contact Name: Not reported
Telephone: 2139275339
Owner Name: CALIFORNIA TARGET ENTERPRISES
Owner Address: 12739 LAKEWOOD BLVD.
Owner City,St,Zip: DOWNEY, CA 90242

G & M OIL CO INC #30 (Continued) **U001578164**

Total Tanks: 0005

Tank Num: 001
Container Num: 04-1
Year Installed: Not reported
Tank Capacity: 00000000
Tank Used for: PRODUCT
Type of Fuel: REGULAR
Container Construction Thickness: Not reported
Leak Detection: Stock Inventor

Tank Num: 002
Container Num: 04-2
Year Installed: Not reported
Tank Capacity: 00010000
Tank Used for: PRODUCT
Type of Fuel: REGULAR
Container Construction Thickness: Not reported
Leak Detection: Stock Inventor

Tank Num: 003
Container Num: 04-3
Year Installed: Not reported
Tank Capacity: 00010000
Tank Used for: PRODUCT
Type of Fuel: UNLEADED
Container Construction Thickness: Not reported
Leak Detection: Stock Inventor

Tank Num: 004
Container Num: 04-4
Year Installed: Not reported
Tank Capacity: 00010000
Tank Used for: PRODUCT
Type of Fuel: PREMIUM
Container Construction Thickness: Not reported
Leak Detection: Stock Inventor

Tank Num: 005
Container Num: 04-5
Year Installed: Not reported
Tank Capacity: 00010000
Tank Used for: PRODUCT
Type of Fuel: DIESEL
Container Construction Thickness: Not reported
Leak Detection: Stock Inventor

CERS TANKS:
Name: G&M OIL CO. #30
Address: 4505 W 1ST ST
City,State,Zip: SANTA ANA, CA 92703
Site ID: 118542
CERS ID: 10138221
CERS Description: Underground Storage Tank

CORTESE:

G & M OIL CO INC #30 (Continued) **U001578164**

Name:	G & M OIL #30
Address:	4505 W 1ST ST
City,State,Zip:	SANTA ANA, CA 92703
Region:	CORTESE
Envirostor Id:	Not reported
Global ID:	T0605901845
Site/Facility Type:	LUST CLEANUP SITE
Cleanup Status:	COMPLETED - CASE CLOSED
Status Date:	Not reported
Site Code:	Not reported
Latitude:	Not reported
Longitude:	Not reported
Owner:	Not reported
Enf Type:	Not reported
Swat R:	Not reported
Flag:	active
Order No:	Not reported
Waste Discharge System No:	Not reported
Effective Date:	Not reported
Region 2:	Not reported
WID Id:	Not reported
Solid Waste Id No:	Not reported
Waste Management Uit Name:	Not reported
File Name:	Active Open

CERS:

Name:	G&M OIL CO. #30
Address:	4505 W 1ST ST
City,State,Zip:	SANTA ANA, CA 92703
Site ID:	118542
CERS ID:	10138221
CERS Description:	Chemical Storage Facilities

Violations:

Site ID:	118542
Site Name:	G&M Oil Co. #30
Violation Date:	02-14-2017
Citation:	HSC 6.7 25284.2 - California Health and Safety Code, Chapter 6.7, Section(s) 25284.2
Violation Description:	Failure to test the spill bucket annually.
Violation Notes:	Returned to compliance on 05/01/2017. Spill buckets were last tested on 2/9/16. Immediately schedule testing.
Violation Division:	Orange County Environmental Health
Violation Program:	UST
Violation Source:	CERS,

Site ID:	118542
Site Name:	G&M Oil Co. #30
Violation Date:	02-09-2016
Citation:	23 CCR 16 2636(f)(5) - California Code of Regulations, Title 23, Chapter 16, Section(s) 2636(f)(5)
Violation Description:	Failure to maintain all product piping outside the dispenser to be fail-safe and shut down the pump when a leak is detected and the monitoring system shuts down the pump or flow restriction occurs when a leak is detected in the under dispenser containment.
Violation Notes:	Returned to compliance on 02/09/2016. Upon testing, the technician indicated that an electrical relay failed preventing positive shutdown

G & M OIL CO INC #30 (Continued) **U001578164**

of the turbines from occurring. He stated that he replaced the relay and positive shutdown was demonstrated to be operational. CORRECTED
Violation Division: Orange County Environmental Health
Violation Program: UST
Violation Source: CERS,

Site ID: 118542
Site Name: G&M Oil Co. #30
Violation Date: 06-30-2014
Citation: HSC 6.7 25292(e) - California Health and Safety Code, Chapter 6.7, Section(s) 25292(e)
Violation Description: Failure to maintain secondary containment, as evidenced by failure of secondary containment testing.
Violation Notes: Returned to compliance on 10/20/2014. The 9/10/ UDC and the 91 turbine sump failed the SB989 testing.
Violation Division: Orange County Environmental Health
Violation Program: UST
Violation Source: CERS,

Site ID: 118542
Site Name: G&M Oil Co. #30
Violation Date: 05-01-2019
Citation: 23 CCR 16 2711(a)(8) - California Code of Regulations, Title 23, Chapter 16, Section(s) 2711(a)(8)
Violation Description: Failure to submit or maintain a current facility plot plan.
Violation Notes: Returned to compliance on 05/29/2019.
Violation Division: Orange County Environmental Health
Violation Program: UST
Violation Source: CERS,

Site ID: 118542
Site Name: G&M Oil Co. #30
Violation Date: 07-07-2017
Citation: 23 CCR 16 2637 - California Code of Regulations, Title 23, Chapter 16, Section(s) 2637
Violation Description: Failure to conduct secondary containment testing, or one or more of the following requirements: Perform the test within six months of installation and every 36 months thereafter.Use a procedure that demonstrates the system works as well as at installation.Use applicable manufacturer guidelines, industry codes, engineering standard, or professional engineer approval.Performed by a certified service technician or a licensed tank tester.
Violation Notes: Returned to compliance on 07/10/2017. Secondary Containment Testing was due on/before 6/18/17.
Violation Division: Orange County Environmental Health
Violation Program: UST
Violation Source: CERS,

Site ID: 118542
Site Name: G&M Oil Co. #30
Violation Date: 05-07-2018
Citation: 23 CCR 16 2715(i) - California Code of Regulations, Title 23, Chapter 16, Section(s) 2715(i)
Violation Description: Failure to have a properly qualified service technician test leak detection equipment as required every 12 months (vapor, pressure, hydrostatic (VPH) system, sensors, line-leak detectors (LLD), automatic tank gauge (ATG), etc.).

G & M OIL CO INC #30 (Continued) **U001578164**

Violation Notes:	Returned to compliance on 05/07/2018. The monitoring system was last certified on 5/1/17. Monitoring system certification is overdue, test completed today 5/7/18.
Violation Division:	Orange County Environmental Health
Violation Program:	UST
Violation Source:	CERS,
Site ID:	118542
Site Name:	G&M Oil Co. #30
Violation Date:	04-14-2021
Citation:	HSC 6.95 25508.1(a)-(f) - California Health and Safety Code, Chapter 6.95, Section(s) 25508.1(a)-(f)
Violation Description:	Failure to electronically update business plan within 30 days of any one of the following events: A 100 percent or more increase in the quantity of a previously disclosed material. Any handling of a previously undisclosed hazardous materials at or above reportable quantities. A change of business address, business ownership, or business name. A substantial change in the handler's operations that requires modification to any portion of the business plan.
Violation Notes:	Returned to compliance on 05/27/2021. OBSERVATION: The chemical inventory in CERS does not include the liquid CO2 that is located on site. CORRECTIVE ACTION: Update the chemical inventory and submit in CERS within 30 days.
Violation Division:	Orange County Environmental Health
Violation Program:	HMRRP
Violation Source:	CERS,
Site ID:	118542
Site Name:	G&M Oil Co. #30
Violation Date:	02-11-2014
Citation:	22 CCR 12 66262.40(c) - California Code of Regulations, Title 22, Chapter 12, Section(s) 66262.40(c)
Violation Description:	Failure to determine if the waste generated is a hazardous waste and to maintain analysis results for three years.
Violation Notes:	Returned to compliance on 05/22/2014. Unknown liquid stored in 55-gallon metal drum not labeled or marked with contents. Need to identify and have properly disposed. Provide this Agency with disposal documentation.
Violation Division:	Orange County Environmental Health
Violation Program:	HW
Violation Source:	CERS,
Site ID:	118542
Site Name:	G&M Oil Co. #30
Violation Date:	08-02-2017
Citation:	HSC 6.7 25290.1(c), 25290.2(c), 25291(a)(2), 25292(e) - California Health and Safety Code, Chapter 6.7, Section(s) 25290.1(c), 25290.2(c), 25291(a)(2), 25292(e)
Violation Description:	Failure to maintain secondary containment (e.g. failure of secondary containment testing).
Violation Notes:	Returned to compliance on 06/14/2018. The diesel turbine sump and UDCs 5/6 and 11/12 failed testing.
Violation Division:	Orange County Environmental Health
Violation Program:	UST
Violation Source:	CERS,
Site ID:	118542

G & M OIL CO INC #30 (Continued) **U001578164**

Site Name:	G&M Oil Co. #30
Violation Date:	02-11-2014
Citation:	22 CCR 12 66262.34(f) - California Code of Regulations, Title 22, Chapter 12, Section(s) 66262.34(f)
Violation Description:	Failure to properly label hazardous waste accumulation containers with the following requirements: "Hazardous Waste", name and address of the generator, physical and chemical characteristics of the Hazardous Waste, and starting accumulation date.
Violation Notes:	Returned to compliance on 05/22/2014. Metal 55-gallon drum of unknown waste and 5-gallon buckets need to be properly labeled as hazardous waste if identified as being hazardous. Properly label all hazardous waste containers, if on site for more than 180 days, need to schedule disposal and provide this Agency with disposal documentation.
Violation Division:	Orange County Environmental Health
Violation Program:	HW
Violation Source:	CERS,
Site ID:	118542
Site Name:	G&M Oil Co. #30
Violation Date:	02-11-2014
Citation:	22 CCR 15 66265.173 - California Code of Regulations, Title 22, Chapter 15, Section(s) 66265.173
Violation Description:	Failure to properly close hazardous waste containers when not in active use.
Violation Notes:	Returned to compliance on 05/22/2014. Observed 55-gallon drum with unknown liquid and missing screw cap to bung opening. Immediately close drum, notify this inspector when completed.
Violation Division:	Orange County Environmental Health
Violation Program:	HW
Violation Source:	CERS,
Site ID:	118542
Site Name:	G&M Oil Co. #30
Violation Date:	05-07-2018
Citation:	23 CCR 16 2632(c)(2)(A)&(B) - California Code of Regulations, Title 23, Chapter 16, Section(s) 2632(c)(2)(A)&(B)
Violation Description:	Failure to continuously monitor the interstitial space of a double-walled tank with an audible and visual alarm system.
Violation Notes:	Returned to compliance on 05/07/2018. The 91 tank VR344 annular sensor did not go into alarm when submerged in liquid. Sensor was replaced and retested. Violation corrected on site.
Violation Division:	Orange County Environmental Health
Violation Program:	UST
Violation Source:	CERS,
Site ID:	118542
Site Name:	G&M Oil Co. #30
Violation Date:	05-07-2018
Citation:	HSC 6.7 25284.2 - California Health and Safety Code, Chapter 6.7, Section(s) 25284.2
Violation Description:	Failure to test the spill bucket annually.
Violation Notes:	Returned to compliance on 05/07/2018. The spill buckets were last tested on 5/1/17. Spill bucket test is overdue, test completed today 5/7/18.
Violation Division:	Orange County Environmental Health
Violation Program:	UST
Violation Source:	CERS,

G & M OIL CO INC #30 (Continued) **U001578164**

Site ID: 118542
Site Name: G&M Oil Co. #30
Violation Date: 05-07-2018
Citation: 23 CCR 16 2711(a)(8) - California Code of Regulations, Title 23, Chapter 16, Section(s) 2711(a)(8)
Violation Description: Failure to submit or maintain a current facility plot plan.
Violation Notes: Returned to compliance on 06/11/2018. The E-85 (Petroleum Blend Fuel) tank annular sensor is noted as a VR323 on the California Environmental Reporting System (CERS.) E-85 tank annular sensor was confirmed to be a VR344 during inspection. Also, please note on the tank pages that the secondary containment for the fill riser is fiberglass for all tanks. Please make correction to the UST submittal on CERS within 30 days.
Violation Division: Orange County Environmental Health
Violation Program: UST
Violation Source: CERS,

Evaluation:
Eval General Type: Other/Unknown
Eval Date: 05-16-2023
Violations Found: No
Eval Type: Other, not routine, done by local agency
Eval Notes: INSPECTOR COMMENTS This Agency received the following documents: - Monitoring system certification dated 4/27/2023 - Spill container test report dated 4/27/2023 Results indicate all components passed testing. No further action is required.
Eval Division: Orange County Environmental Health
Eval Program: UST
Eval Source: CERS,

Eval General Type: Other/Unknown
Eval Date: 05-22-2014
Violations Found: No
Eval Type: Other, not routine, done by local agency
Eval Notes: Received manifest copies for the waste containers that were observed on site during the annual inspection on 2/11/14. Violations W001, W013 and W016 have been abated. No hazardous waste violations remaining this date.
Eval Division: Orange County Environmental Health
Eval Program: HW
Eval Source: CERS,

Eval General Type: Other/Unknown
Eval Date: 05-31-2018
Violations Found: No
Eval Type: Other, not routine, done by local agency
Eval Notes: This agency received the following documents: - Monitoring system certification dated 5/7/18 - Spill bucket test report dated 5/7/18 - Line leak detector test report dated 5/7/18
Eval Division: Orange County Environmental Health
Eval Program: UST
Eval Source: CERS,

Eval General Type: Other/Unknown
Eval Date: 06-30-2014
Violations Found: No
Eval Type: Other, not routine, done by local agency

G & M OIL CO INC #30 (Continued) **U001578164**

Eval Notes:	Opened this complaint due to failed 91 turbine sump and 9/10 UDC on 6/18/14.
Eval Division:	Orange County Environmental Health
Eval Program:	UST
Eval Source:	CERS,
Eval General Type:	Other/Unknown
Eval Date:	06-30-2014
Violations Found:	No
Eval Type:	Other, not routine, done by local agency
Eval Notes:	The following documents were received and ACCEPTED on the CERS Portal: Business Activities, Business Owner/Operator ID, UST Facility and tank pages, monitoring plan, response plan, financial certification, and DO notification.
Eval Division:	Orange County Environmental Health
Eval Program:	UST
Eval Source:	CERS,
Eval General Type:	Other/Unknown
Eval Date:	07-07-2017
Violations Found:	Yes
Eval Type:	Other, not routine, done by local agency
Eval Notes:	Facility has not conducted secondary containment testing within the required time limits. Testing was due on/before 6/18/17. Testing has been scheduled for 7/10/17. Submit testing report within 30 days of testing.
Eval Division:	Orange County Environmental Health
Eval Program:	UST
Eval Source:	CERS,
Eval General Type:	Other/Unknown
Eval Date:	07-23-2014
Violations Found:	No
Eval Type:	Other, not routine, done by local agency
Eval Notes:	Reviewed and approved these plans for the repair of failed secondary components (91 Turbine sump and 9/10 UDC). Contacted Brad Ballreich of Tank Tek to obtain the approved plans from this office.
Eval Division:	Orange County Environmental Health
Eval Program:	UST
Eval Source:	CERS,
Eval General Type:	Other/Unknown
Eval Date:	07-24-2013
Violations Found:	No
Eval Type:	Other, not routine, done by local agency
Eval Notes:	Received a monitor certification, leak detector and spill bucket report for testing conducted at this facility on 2/11/13. The data shows passing results. No violations noted in file review this date.
Eval Division:	Orange County Environmental Health
Eval Program:	UST
Eval Source:	CERS,
Eval General Type:	Other/Unknown
Eval Date:	08-02-2017
Violations Found:	Yes
Eval Type:	Other, not routine, done by local agency
Eval Notes:	Received and reviewed secondary containment test report dated 7/10/17.

G & M OIL CO INC #30 (Continued) **U001578164**

Violation I503 is abated. The following components passed testing: -tank annulars : 87, 91, diesel and E85 -product piping: 87, 91, diesel and E85 -turbine sumps: 87, 91 and E85 -UDCs: 1/2, 3/4, 7/8 and 9/10 The following components failed testing: -diesel turbine sump -UDCs 5/6 and 11/12. Please immediately repair and re-test this component. Repair work may require the submittal of plans to this agency for approval prior to the commencement of work. If needed, submit plans (including fees, 4 sets of site map and scope of work, Contractor License, ICC Certification, Equipment Certification) to this Agency within 30 days. If repair work does not require plans, submit a copy of the repair work order and re-test report to this Agency for review within 30 days of repair completion.

Eval Division: Orange County Environmental Health
Eval Program: UST
Eval Source: CERS,

Eval General Type: Other/Unknown
Eval Date: 08-29-2013
Violations Found: No
Eval Type: Other, not routine, done by local agency
Eval Notes: Reviewed and accepted financial certification on eSubmit.
Eval Division: Orange County Environmental Health
Eval Program: UST
Eval Source: CERS,

Eval General Type: Other/Unknown
Eval Date: 08-29-2013
Violations Found: No
Eval Type: Other, not routine, done by local agency
Eval Notes: Reviewed and accepted the financial certification submission in eSubmit.
Eval Division: Orange County Environmental Health
Eval Program: UST
Eval Source: CERS,

Eval General Type: Other/Unknown
Eval Date: 09-26-2016
Violations Found: No
Eval Type: Other, not routine, done by local agency
Eval Notes: Reviewed UST forms on CERS. All forms were accepted. CFR coverage is 6/19/16 to 6/19/17.
Eval Division: Orange County Environmental Health
Eval Program: UST
Eval Source: CERS,

Eval General Type: Other/Unknown
Eval Date: 10-20-2014
Violations Found: No
Eval Type: Other, not routine, done by local agency
Eval Notes: Received a post repair report for testing conducted at this location on 10/7/14. The data shows passing results for the 91 turbine sump and the 9/10 UDC. All of the secondary components now have passing results. Violation TM02 is abate. The test report has been uploaded in the CERS portal and the UST forms are current as reviewed this date. No UST violations remaining this date.
Eval Division: Orange County Environmental Health
Eval Program: UST

G & M OIL CO INC #30 (Continued) **U001578164**

Eval Source: CERS,

Eval General Type: Other/Unknown
Eval Date: 10-25-2016
Violations Found: No
Eval Type: Other, not routine, done by local agency
Eval Notes: Reviewed UST electronic forms. Package was declined and an email sent to the facility contact. The following corrections are needed: Monitoring Plans - ALL - UDC sensor models are 208 and 323 Tank volumes indicate that tank 1 & 2 are 12,000 gallons. Our records indicate this site has only 1 - 12,000 gallon tank (originally 87 product) and the other 3 are 10,000 gallon tanks. Please verify size of tank now containing 87 fuel (former 89 fuel grade). Certificate of Financial Responsibility the amount that the State Fund will cover is limited at $1M. Please update your form to reflect this limit and update your CFO Letter. Leak Response Plan the plan that you have submitted is outdated (2008 form). Please submit a current form and be sure to complete Section V.
Eval Division: Orange County Environmental Health
Eval Program: UST
Eval Source: CERS,

Eval General Type: Other/Unknown
Eval Date: 10-25-2016
Violations Found: No
Eval Type: Other, not routine, done by local agency
Eval Notes: UST CERS submittal dated 10/21/16 was reviewed on 10/25/16 by Lisa Wales and declined.
Eval Division: Orange County Environmental Health
Eval Program: UST
Eval Source: CERS,

Eval General Type: Other/Unknown
Eval Date: 10-28-2016
Violations Found: No
Eval Type: Other, not routine, done by local agency
Eval Notes: Received and reviewed plans for the relocation of the veeder-root monitoring panel during construction at the site. Certifications were reviewed. Contractor notified that plans are approved and ready for pick-up.
Eval Division: Orange County Environmental Health
Eval Program: UST
Eval Source: CERS,

Eval General Type: Other/Unknown
Eval Date: 10-31-2016
Violations Found: No
Eval Type: Other, not routine, done by local agency
Eval Notes: Reviewed HMBEP submittal. Package was declined and an email sent to the facility contact. The following correction is needed: CHEMICAL INVENTORY E85 - change hazardous material type to Mixture
Eval Division: Orange County Environmental Health
Eval Program: HMRRP
Eval Source: CERS,

Eval General Type: Other/Unknown
Eval Date: 12-03-2013

G & M OIL CO INC #30 (Continued) **U001578164**

Violations Found: No
Eval Type: Other, not routine, done by local agency
Eval Notes: Reviewed HMBEP submission package on CERS Portal, DENIED. Request for re-submittal this date.
Eval Division: Orange County Environmental Health
Eval Program: HMRRP
Eval Source: CERS,

Eval General Type: Other/Unknown
Eval Date: 12-12-2013
Violations Found: No
Eval Type: Other, not routine, done by local agency
Eval Notes: The following documents were received and ACCEPTED on the CERS Portal: UST Facility, tank pages, financial certification, monitoring plan, response plan and plot plan and DO notification.
Eval Division: Orange County Environmental Health
Eval Program: UST
Eval Source: CERS,

Eval General Type: Other/Unknown
Eval Date: 01-24-2017
Violations Found: No
Eval Type: Other, not routine, done by local agency
Eval Notes: Received and reviewed testing results for the monitoring system following relocation during construction. All components tested, passed.
Eval Division: Orange County Environmental Health
Eval Program: UST
Eval Source: CERS,

Eval General Type: Other/Unknown
Eval Date: 01-25-2016
Violations Found: No
Eval Type: Other, not routine, done by local agency
Eval Notes: Monitor cert notification
Eval Division: Orange County Environmental Health
Eval Program: UST
Eval Source: CERS,

Eval General Type: Compliance Evaluation Inspection
Eval Date: 02-10-2015
Violations Found: No
Eval Type: Routine done by local agency
Eval Notes: Onsite with Pedro Campos to witness the underground storage tank(UST) annual monitor certification and conduct a routine UST inspection. Henry Aguirre with Tank-Tek is the contractor handling the monitoring certification. Mr. Aguirre presented his Veeter Root and ICC certification, both are current. During the inspection the following was observed: 1. The facility has four double walled UST's - Regular(10,000 gal), Plus(10,000 gal), Supreme(10,000 gal), and Diesel(12,000 gal) 2. All sumps were clear of debris and water. Test boots on product secondary lines in piping sumps were pulled back and open, and all the sensors were located in lowest points in sumps. The compliance binder and California Environmental Reporting System(CERS) contained the following documents: 1. Leak response plan; 2. Maintenance log and daily monitoring log; 3. Monitoring Procedure; 4. Certificate of Financial Responsibility; 5. Designated Operator; 6.

G & M OIL CO INC #30 (Continued) **U001578164**

Monthly Inspection [Truncated]
Eval Division: Orange County Environmental Health
Eval Program: UST
Eval Source: CERS,

Eval General Type: Compliance Evaluation Inspection
Eval Date: 02-11-2014
Violations Found: Yes
Eval Type: Routine done by local agency
Eval Notes: G & M Oil Co #30 G & M Oil #30 4505 W. First St. Santa Ana, CA 92703 On site to conduct a new generator hazardous waste inspection. Met with and obtained consent from Pedro Campos, Cashier, and Mike, G & M Service Technician. Inspected hazardous waste storage area in dumpster area. Observed 55-gallon metal drum with fuel contaminated absorbent, dated 4/4/2013 and a 55-gallon metal drum for fuel contaminated liquid that was empty until this day when UST test water was placed in drum, dated drum 2/11/2014. Both drums were stored closed and properly labeled. Behind store in fenced enclosure, observed a metal 55-gallon drum filled with unknown liquid, open and unlabeled. In addition, 3-5 gallon buckets closed, no label, unknown contents, were identified behind dumpster enclosure wall. Informed Mike, who photographed to send to compliance office for follow-up. Inspected municipal trash - did not observed any hazardous waste. Manifests and bills of lading [Truncated]
Eval Division: Orange County Environmental Health
Eval Program: HW
Eval Source: CERS,

Eval General Type: Other/Unknown
Eval Date: 02-27-2017
Violations Found: No
Eval Type: Other, not routine, done by local agency
Eval Notes: Reviewed electronic UST forms. Facility has added monitoring system and leak detector certifications dated 9/15/16 following tank conversion to E-85. The spill buckets were not tested. Facility has corrected their CFR and CFO Letter. Coverage period is 6/19/16 to 6/19/17. Facility has also updated their DO statement. The DO is now Jackson Scott. All forms were accepted.
Eval Division: Orange County Environmental Health
Eval Program: UST
Eval Source: CERS,

Eval General Type: Other/Unknown
Eval Date: 03-23-2017
Violations Found: No
Eval Type: Other, not routine, done by local agency
Eval Notes: Reviewed facility's CERS HMBP submission. All submittal elements accepted.
Eval Division: Orange County Environmental Health
Eval Program: HMRRP
Eval Source: CERS,

Eval General Type: Compliance Evaluation Inspection
Eval Date: 04-18-2022
Violations Found: No
Eval Type: Routine done by local agency
Eval Notes: INSPECTOR COMMENTS Walked throughout the facility. Observed hazardous

G & M OIL CO INC #30 (Continued) **U001578164**

waste storage areas. Containers were closed and properly labeled. Manifests were available and reviewed. Employees are reported to be trained. Emergency plan updated and posted outside of the office. No hazardous waste or universal waste observed in the dumpster/enclosure area. No hazardous waste violations were observed this date.

Eval Division: Orange County Environmental Health
Eval Program: HW
Eval Source: CERS,

Eval General Type: Other/Unknown
Eval Date: 04-22-2020
Violations Found: No
Eval Type: Other, not routine, done by local agency
Eval Notes: The following documents were received by this Agency: - Monitoring system certification test results dated 4/8/20 - Spill bucket test results dated 4/8/20 All components were tested and passed.

Eval Division: Orange County Environmental Health
Eval Program: UST
Eval Source: CERS,

Eval General Type: Compliance Evaluation Inspection
Eval Date: 04-27-2023
Violations Found: No
Eval Type: Routine done by local agency
Eval Notes: INSPECTOR COMMENTS On site for routine hazardous materials inspection. Observed the facility and inspected hazardous materials storage. The following materials were observed in amounts that meet or exceed the minimum volumes required for disclosure: - Liquid CO2 - 22,000 gal gasoline - 10,000 gal diesel - 10,000 gal E85 The facility is responsible for identifying all hazardous materials, and to include hazardous wastes, which are above disclosure thresholds (55 gallons of a liquid, 500 pounds of a solid, 200 cubic feet of a compressed gas). If there is a change in the type or amount of chemicals that are maintained on site, please submit revised documents (electronically) within 30 days of the change. HMBP documents can be submitted via the California Environmental Reporting System (CERS) at http://cers.calepa.ca.gov/.

Eval Division: Orange County Environmental Health
Eval Program: HMRRP
Eval Source: CERS,

Eval General Type: Compliance Evaluation Inspection
Eval Date: 04-30-2019
Violations Found: Yes
Eval Type: Routine done by local agency
Eval Notes: On site to witness annual monitoring system certification and spill bucket test and to conduct a routine UST inspection. The site has the following double-wall tanks: - 87 (12,000 gal) - 91 (10,000 gal) - Diesel (10,000 gal) - E-85 (10,000 gal) Product piping for all tanks is double-walled and pressurized. UST system is monitored via Veeder Root TLS Panel. Annulars: - VR344 STP/UDC sumps: - 87/91/Diesel STP = VR208 - E-85 STP = VR323 - UDCs 3/4, 5/6 and 11/12 = VR323 - UDCs 1/2, 7/8, 9/10 = VR208 LLDs: - VR PLLD The following were tested and passed: - Spill buckets (hydrostatic test) - All liquid detection sensors (sensors submerged in liquid, positive shutdown verified) - Sensor out and fail-safe (verified) - LLDs Tanks utilize ATG w/ audible/visual and flapper valves for overfill prevention and were

G & M OIL CO INC #30 (Continued) **U001578164**

inspected/tested on 11/14/18. Testing was conducted by William Coulter with Tank-Tek. Technician certs (VR, ICC and VMI) were [Truncated]
Eval Division: Orange County Environmental Health
Eval Program: UST
Eval Source: CERS,

Eval General Type: Other/Unknown
Eval Date: 05-13-2021
Violations Found: No
Eval Type: Other, not routine, done by local agency
Eval Notes: The following documents were received by this Agency: - Spill Container Testing Report Form dated 4/14/21 - Overfill Prevention Equipment Inspection Report Form dated 4/14/21 The facility utilizes ATG and flapper for overfill protection. All components were tested and passed. Please submit a copy of the Monitoring System Certification Test Form.
Eval Division: Orange County Environmental Health
Eval Program: UST
Eval Source: CERS,

Eval General Type: Other/Unknown
Eval Date: 04-29-2014
Violations Found: No
Eval Type: Other, not routine, done by local agency
Eval Notes: The following documents were received and ACCEPTED on the CERS Portal: Business Activities, Business Owner/Operator ID, UST Facility, tank pages, monitoring plan, response plan, financial certification and DO notification forms.
Eval Division: Orange County Environmental Health
Eval Program: UST
Eval Source: CERS,

Eval General Type: Other/Unknown
Eval Date: 05-09-2022
Violations Found: No
Eval Type: Other, not routine, done by local agency
Eval Notes: INSPECTOR COMMENTS This Agency received the following documents: - Monitoring system certification dated 4/18/22 - Spill container test report dated 4/18/22 Results indicate all components have passed testing.
Eval Division: Orange County Environmental Health
Eval Program: UST
Eval Source: CERS,

Eval General Type: Other/Unknown
Eval Date: 05-13-2021
Violations Found: No
Eval Type: Other, not routine, done by local agency
Eval Notes: The following document was received by this Agency: - Monitoring System Certification Form dated 4/14/21 All components were tested and passed.
Eval Division: Orange County Environmental Health
Eval Program: UST
Eval Source: CERS,

Eval General Type: Other/Unknown
Eval Date: 05-19-2014

G & M OIL CO INC #30 (Continued) **U001578164**

Violations Found: No
Eval Type: Other, not routine, done by local agency
Eval Notes: Reviewed UST submission package on eSubmit Portal, DENIED. Request for re-submittal this date.
Eval Division: Orange County Environmental Health
Eval Program: UST
Eval Source: CERS,

Eval General Type: Other/Unknown
Eval Date: 05-22-2017
Violations Found: No
Eval Type: Other, not routine, done by local agency
Eval Notes: Received and reviewed monitoring system, leak detector and spill bucket test reports dated 5/1/17. All components passed testing.
Eval Division: Orange County Environmental Health
Eval Program: UST
Eval Source: CERS,

Eval General Type: Other/Unknown
Eval Date: 05-25-2017
Violations Found: No
Eval Type: Other, not routine, done by local agency
Eval Notes: Reviewed CERS submittal. Facility has added test reports for annual monitoring system certification. Test reports were previously received and reviewed.
Eval Division: Orange County Environmental Health
Eval Program: UST
Eval Source: CERS,

Eval General Type: Other/Unknown
Eval Date: 06-29-2017
Violations Found: No
Eval Type: Other, not routine, done by local agency
Eval Notes: Reviewed facility's CERS HMBEP Submission. Facility Information, Hazardous Materials Inventory and Emergency Response and Employee Training Plan have been accepted.
Eval Division: Orange County Environmental Health
Eval Program: HMRRP
Eval Source: CERS,

Eval General Type: Other/Unknown
Eval Date: 07-02-2018
Violations Found: No
Eval Type: Other, not routine, done by local agency
Eval Notes: Received SB989 retest results dated 6/14/18 for diesel STP and UDCs 5/6 and 11/12. Test results indicate components passed. Closed out violation I382.
Eval Division: Orange County Environmental Health
Eval Program: UST
Eval Source: CERS,

Eval General Type: Other/Unknown
Eval Date: 07-17-2020
Violations Found: No
Eval Type: Other, not routine, done by local agency
Eval Notes: Secondary containment test results dated 6/2/20 were received in CERS. The following components PASSED testing: - Tank annulars (4) -

G & M OIL CO INC #30 (Continued) **U001578164**

Secondary piping (4) - Turbine sumps (4) - Fill sumps (4) - UDCs (6)
Eval Division: Orange County Environmental Health
Eval Program: UST
Eval Source: CERS,

Eval General Type: Other/Unknown
Eval Date: 07-29-2021
Violations Found: No
Eval Type: Other, not routine, done by local agency
Eval Notes: The following documents were received in CERS: - Business Activities - Business Owner/Operator - Chemical Inventory The following violation has been corrected: - I336: Failure to update business plan within 30 days when one of the following occurs: A 100 percent or more increase in the quantity of a previously disclosed material There are no outstanding violations.
Eval Division: Orange County Environmental Health
Eval Program: HMRRP
Eval Source: CERS,

Eval General Type: Other/Unknown
Eval Date: 07-30-2013
Violations Found: No
Eval Type: Other, not routine, done by local agency
Eval Notes: Updated file information from Santa Ana Fire and placed into new green file folders.
Eval Division: Orange County Environmental Health
Eval Program: UST
Eval Source: CERS,

Eval General Type: Other/Unknown
Eval Date: 08-02-2017
Violations Found: No
Eval Type: Other, not routine, done by local agency
Eval Notes: Reviewed electronic UST package. Facility has updated CFR coverage and attached secondary containment test report. All forms were accepted.
Eval Division: Orange County Environmental Health
Eval Program: UST
Eval Source: CERS,

Eval General Type: Other/Unknown
Eval Date: 09-12-2014
Violations Found: No
Eval Type: Other, not routine, done by local agency
Eval Notes: Reviewed in the CERS portal. This submission included uploads of the most current monitor certification and secondary testing which was previously received by this agency. The submission was accepted.
Eval Division: Orange County Environmental Health
Eval Program: UST
Eval Source: CERS,

Eval General Type: Other/Unknown
Eval Date: 09-15-2016
Violations Found: No
Eval Type: Other, not routine, done by local agency
Eval Notes: SR0128387 Onsite to conduct a Plan Check final inspection and witness a monitoring system certification. Robert Coronel of LAN Testing provided the following valid credentials: ICC, Veeder-Root, Incon,

G & M OIL CO INC #30 (Continued) **U001578164**

VMI. Ivan Morales of FR Construction was also present. There are four double-walled USTs at this site: E85, diesel, 91, 87. VR-323 sensors are in use in the fill and STP sumps of the E85 tank, and UDCs 3-4, 5-6, and 11-12. VR-208 sensors are in use in the fill and STP sumps of the diesel, 91 and 87 tanks. Electronic leak detectors are in use on all product lines, and VR-344 sensors are in use in each tank annular. Fail Safe and Sensor Out were demonstration operational. Overfill prevention is provided by flapper valves in the drop tubes of each tank. The UST system is monitored by a Veeder-Root TLS-350 Plus panel. All sensors that were tested passed. The STP sump and fill sump of the E85 tank were tested hydrostatically with an Incon device prior to the monitoring [Truncated]

Eval Division: Orange County Environmental Health
Eval Program: UST
Eval Source: CERS,

Eval General Type: Other/Unknown
Eval Date: 09-17-2014
Violations Found: No
Eval Type: Other, not routine, done by local agency
Eval Notes: Not reported
Eval Division: Orange County Environmental Health
Eval Program: UST
Eval Source: CERS,

Eval General Type: Other/Unknown
Eval Date: 10-05-2016
Violations Found: No
Eval Type: Other, not routine, done by local agency
Eval Notes: Report writing.
Eval Division: Orange County Environmental Health
Eval Program: UST
Eval Source: CERS,

Eval General Type: Other/Unknown
Eval Date: 10-20-2014
Violations Found: No
Eval Type: Other, not routine, done by local agency
Eval Notes: Received a post-repair report for testing conducted at this location on 10/7/14. The results show passing results for the 91 turbine sump and the 9/10 UDC. All of the secondary components now have passing results. This SR is now closed.
Eval Division: Orange County Environmental Health
Eval Program: UST
Eval Source: CERS,

Eval General Type: Other/Unknown
Eval Date: 12-01-2015
Violations Found: No
Eval Type: Other, not routine, done by local agency
Eval Notes: Reviewed submission package on CERS, DECLINED. Request for re-submittal this date. Please add station number to the DBA. For questions please contact Alvin Dong, adong@ochca.com 714 640 9358
Eval Division: Orange County Environmental Health
Eval Program: HMRRP
Eval Source: CERS,

G & M OIL CO INC #30 (Continued) **U001578164**

Eval General Type: Other/Unknown
Eval Date: 12-10-2013
Violations Found: No
Eval Type: Other, not routine, done by local agency
Eval Notes: Reviewed UST submission package on CERS Portal, DENIED. Request for re-submittal this date.
Eval Division: Orange County Environmental Health
Eval Program: UST
Eval Source: CERS,

Eval General Type: Other/Unknown
Eval Date: 05-15-2014
Violations Found: No
Eval Type: Other, not routine, done by local agency
Eval Notes: Printed report and determined hadn't been sent to G & M Oil. Emailed to Soledad German on 5/15/2014.
Eval Division: Orange County Environmental Health
Eval Program: UST
Eval Source: CERS,

Eval General Type: Other/Unknown
Eval Date: 05-23-2019
Violations Found: No
Eval Type: Other, not routine, done by local agency
Eval Notes: The following documents were received by this Agency on 5/10/19: - Monitoring system certification dated 4/30/19 - Spill bucket test report dated 4/30/19 All components were tested and passed. The following violation was issued in error and has been voided: I161- Failure to submit or maintain a current facility plot plan The facility has no outstanding violations.
Eval Division: Orange County Environmental Health
Eval Program: UST
Eval Source: CERS,

Eval General Type: Other/Unknown
Eval Date: 05-30-2017
Violations Found: No
Eval Type: Other, not routine, done by local agency
Eval Notes: SB 989 test notification for 6-16
Eval Division: Orange County Environmental Health
Eval Program: UST
Eval Source: CERS,

Eval General Type: Other/Unknown
Eval Date: 06-11-2018
Violations Found: No
Eval Type: Other, not routine, done by local agency
Eval Notes: Tank pages and monitoring plan on the California Environmental Reporting System (CERS) have been corrected to reflect observations noted during the 5/7/18 inspection in which Violation I161 was issued. Violation I161 has been closed.
Eval Division: Orange County Environmental Health
Eval Program: UST
Eval Source: CERS,

Eval General Type: Other/Unknown
Eval Date: 06-19-2020

G & M OIL CO INC #30 (Continued) **U001578164**

Violations Found: No
Eval Type: Other, not routine, done by local agency
Eval Notes: The following documents were received by this Agency: - Secondary containment test results dated 6/2/20 The following components were tested and passed testing: - Tank annulars(4) - Product piping containment (2) - Turbine sumps (4) - Fill sumps (4) - UDCs (6)
Eval Division: Orange County Environmental Health
Eval Program: UST
Eval Source: CERS,

Eval General Type: Other/Unknown
Eval Date: 06-30-2014
Violations Found: Yes
Eval Type: Other, not routine, done by local agency
Eval Notes: Received a SB989 report for secondary testing conducted at this facility on 6/18/14. The report shows passing results for all of the secondary components, except for the 91 turbine sump and the 9/10 UDC. Within 30 days of the initial testing, submit plans/fee (aka-permit) to this agency for the appropriate repairs. Within 90 days of the initial testing (9/19/14), the repairs, testing and passing of the failed components must be completed.
Eval Division: Orange County Environmental Health
Eval Program: UST
Eval Source: CERS,

Eval General Type: Other/Unknown
Eval Date: 07-05-2023
Violations Found: No
Eval Type: Other, not routine, done by local agency
Eval Notes: INSPECTOR COMMENTS This Agency received the following documents: - Secondary containment test results dated 6/20/2023. Results indicate all components passed testing. No further action is required.
Eval Division: Orange County Environmental Health
Eval Program: UST
Eval Source: CERS,

Eval General Type: Other/Unknown
Eval Date: 07-22-2014
Violations Found: No
Eval Type: Other, not routine, done by local agency
Eval Notes: The following documents were received and ACCEPTED on the CERS Portal: Business Owner/Op, Business Activities, UST facility and tank pages, monitoring plan, response plan, financial certification and DO notificaiton.
Eval Division: Orange County Environmental Health
Eval Program: UST
Eval Source: CERS,

Eval General Type: Other/Unknown
Eval Date: 10-11-2016
Violations Found: No
Eval Type: Other, not routine, done by local agency
Eval Notes: Received Monitoring System Certification, Site Plan and Electronic Line Leak Detector Test forms from LAN Testing Inc. dated 9/15/16. The results indicate all components that were tested passed. Received Secondary Containment Testing Report Form form from LAN Testing Inc. dated 9/15/16. The results indicate all components that were tested

G & M OIL CO INC #30 (Continued) **U001578164**

passed.
Eval Division: Orange County Environmental Health
Eval Program: UST
Eval Source: CERS,

Eval General Type: Other/Unknown
Eval Date: 11-30-2016
Violations Found: No
Eval Type: Other, not routine, done by local agency
Eval Notes: Reviewed HMBEP submittal. Facility has disclosed 4 chemicals (1 waste). All forms were accepted.
Eval Division: Orange County Environmental Health
Eval Program: HMRRP
Eval Source: CERS,

Eval General Type: Other/Unknown
Eval Date: 11-30-2016
Violations Found: No
Eval Type: Other, not routine, done by local agency
Eval Notes: Reviewed updated UST electronic forms. Package was declined and an email sent to the facility contact. The following corrections are still needed: Certificate of Financial Responsibility the amount that the State Fund will cover is limited at $1M. However, you have also indicated that an insurance policy is in place to cover $3M annual aggregate and $1M per occurrence. You do not need to include any State Fund monies as you have provided a coverage mechanism (insurance policy) for the amounts indicated. Please update your form to either reflect this limit (and update your CFO Letter) or remove the State Fund mechanism.
Eval Division: Orange County Environmental Health
Eval Program: UST
Eval Source: CERS,

Eval General Type: Other/Unknown
Eval Date: 12-10-2013
Violations Found: No
Eval Type: Other, not routine, done by local agency
Eval Notes: The following documents were received and ACCEPTED on the CERS Portal: Business Activities Form Business Owner/Operator Form Chemical Inventory for 3 chemicals Facility Site Map
Eval Division: Orange County Environmental Health
Eval Program: HMRRP
Eval Source: CERS,

Eval General Type: Other/Unknown
Eval Date: 12-22-2015
Violations Found: No
Eval Type: Other, not routine, done by local agency
Eval Notes: HMBEP Approval. The following documents were received and ACCEPTED on CERS: Chemical Inventory for 3 material(s) Facility Site Map Emergency Plan A copy of the report was sent to the facility.
Eval Division: Orange County Environmental Health
Eval Program: HMRRP
Eval Source: CERS,

Eval General Type: Compliance Evaluation Inspection
Eval Date: 02-10-2015

G & M OIL CO INC #30 (Continued) **U001578164**

Violations Found: No
Eval Type: Routine done by local agency
Eval Notes: Onsite to conduct a routine hazardous waste inspection. Met with Pedro Campos. Inspected sump water with fuel, and absorbent and fuel filters. Drums were provided with a lid, stored in a secure manner and appear to be in good condition. The operator completes a maintenance inspection on the drums on a weekly basis. A Hazardous Waste label was noted on all drums with the required identification. Municipal dumpster area does not appear to contain any hazardous waste. Perimeter of facility inspected - did not observe any water runoff or staining at this time. Hazardous Waste Emergency Response plan was available for review. Manifests and bills of lading for all hazardous waste streams were reviewed today. Ensure all hazardous waste manifests/disposal documents are maintained on site for at least three years from the date of transport and are available for review during normal business hours. For more information regarding Hazardous Waste, or to sign up for [Truncated]
Eval Division: Orange County Environmental Health
Eval Program: HW
Eval Source: CERS,

Eval General Type: Compliance Evaluation Inspection
Eval Date: 02-11-2014
Violations Found: No
Eval Type: Routine done by local agency
Eval Notes: On site to inspect tank sumps, dispenser containment (UDC) sumps, sensor placement, and review required documentation during the annual monitoring system certification, leak detector and spill bucket testing. Met with Pedro Campos, Cashier, to review documentation, and Tank-Tek Environmental Service Technician, Enrique (Henry) Aquirre (ICC Service Tech #5282018, exp. 3/30/2014; Veeder Root Certified #B34827, exp. 9/2015; Veeder Root Red Jacket MLLD Certified #B34827, exp. 6/2015; FE Petro #3121143702, exp. 5/2015; and Vaporless Manufacturing Line Leak Detector Cert. #2946, exp. 4/2015) and Gelacio Acosta, who conducted the testing. This inspector did not observe testing by Mr. Aquirre. Observed and visually verified, upon arrival, tank sumps and UDC sumps were dry and sensors were located at the lowest point in the sumps; secondary containment pipes were open to the turbine sumps. Site has one12,000 gallon double-wall fiberglass UST for regular (87) unleaded fuel [Truncated]
Eval Division: Orange County Environmental Health
Eval Program: UST
Eval Source: CERS,

Eval General Type: Other/Unknown
Eval Date: 02-27-2017
Violations Found: No
Eval Type: Other, not routine, done by local agency
Eval Notes: Reviewed monitoring system test results submitted to CERS dated 9/15/16 following tank conversion to accommodate the addition of E-85. Testing did not include the spill buckets, but did include all sensors and leak detectors. Email sent to Hortensia regarding status of spill bucket testing which was due 2/9/17.
Eval Division: Orange County Environmental Health
Eval Program: UST
Eval Source: CERS,

G & M OIL CO INC #30 (Continued) **U001578164**

Eval General Type: Other/Unknown
Eval Date: 02-28-2017
Violations Found: No
Eval Type: Other, not routine, done by local agency
Eval Notes: Spill Bucket test notification
Eval Division: Orange County Environmental Health
Eval Program: UST
Eval Source: CERS,

Eval General Type: Other/Unknown
Eval Date: 03-11-2014
Violations Found: No
Eval Type: Other, not routine, done by local agency
Eval Notes: Reviewed UST submission package on CERS Portal, DENIED. Request for re-submittal this date.
Eval Division: Orange County Environmental Health
Eval Program: UST
Eval Source: CERS,

Eval General Type: Compliance Evaluation Inspection
Eval Date: 04-14-2021
Violations Found: No
Eval Type: Routine done by local agency
Eval Notes: On site to witness annual monitoring system certification and spill bucket test and to conduct a routine UST inspection. The site has the following double-walled tanks: - 12,000 gal 87 - 10,000 gal 91 - 10,000 gal Diesel - 10,000 gal E-85 Product piping for all tanks is double-walled and pressurized. UST system is monitored via TLS-350 Panel. ANNULAR - VR-344 STPs - VR-208 (87/91/diesel) - VR-323 (E-85) UDCs - VR-208 (1/2, 7/8, 9/10) - VR-223 (3/4, 5/6, 11/12) LLD - PLLD The following were tested and passed: - Spill buckets - All liquid detection sensors - Sensor out and fail-safe - LLDs Tanks utilize ATG and flapper for overfill prevention. Overfill equipment testing scheduled this date and not witnessed by this Agency. Testing was conducted by William Coulter with Tank-Tek Environmental. Technician certs (VR, ICC and VMI) were verified. Please submit test results to this Agency within 30 days. Facility has submitted [Truncated]
Eval Division: Orange County Environmental Health
Eval Program: UST
Eval Source: CERS,

Eval General Type: Compliance Evaluation Inspection
Eval Date: 04-14-2021
Violations Found: Yes
Eval Type: Routine done by local agency
Eval Notes: Observed the facility and inspected hazardous materials storage. The following materials were observed in amounts that meet or exceed the minimum volumes required for disclosure: - liquid CO2 dewar - 22,000 gal gasoline - 10,000 gal diesel - 10,000 gal E85
Eval Division: Orange County Environmental Health
Eval Program: HMRRP
Eval Source: CERS,

Eval General Type: Compliance Evaluation Inspection
Eval Date: 04-18-2022
Violations Found: No
Eval Type: Routine done by local agency

G & M OIL CO INC #30 (Continued) **U001578164**

Eval Notes:	INSPECTOR COMMENTS Observed the facility and inspected hazardous materials storage. The following materials were observed in amounts that meet or exceed the minimum volumes required for disclosure: - liquid CO2 dewar - 22,000 gal gasoline - 10,000 gal diesel - 10,000 gal E85 The facility is responsible for identifying all hazardous materials, and to include hazardous wastes, which are above disclosure thresholds (55 gallons of a liquid, 500 pounds of a solid, 200 cubic feet of a compressed gas). If there is a change in the type or amount of chemicals that are maintained on site, please submit revised documents (electronically) within 30 days of the change. HMBP documents can be submitted via the California Environmental Reporting System (CERS) at http://cers.calepa.ca.gov/.
Eval Division:	Orange County Environmental Health
Eval Program:	HMRRP
Eval Source:	CERS,
Eval General Type:	Other/Unknown
Eval Date:	04-25-2017
Violations Found:	No
Eval Type:	Other, not routine, done by local agency
Eval Notes:	Monitor cert notification for 5-1
Eval Division:	Orange County Environmental Health
Eval Program:	UST
Eval Source:	CERS,
Eval General Type:	Compliance Evaluation Inspection
Eval Date:	04-28-2016
Violations Found:	No
Eval Type:	Routine done by local agency
Eval Notes:	Onsite to conduct a routine hazardous material business emergency plan HMBEP inspection. Consent to inspect and take photos if necessary was granted by the assistant manager, Carlos Jimenez. No photos were taken on this date. The following were observed: 55-gallon drum of waste water with fuel 32K-gallons of gasoline 10K-gallons diesel The CERS submittal 10138221 dated 2/19/16 was verified during this inspection. The Facility Information, Hazardous Material Inventory and Emergency Response and Training were ACCEPTED. No HMBEP violations were observed on this date. A copy of this report will be sent to hnavarro@gmoc.com
Eval Division:	Orange County Environmental Health
Eval Program:	HMRRP
Eval Source:	CERS,
Eval General Type:	Other/Unknown
Eval Date:	01-04-2017
Violations Found:	No
Eval Type:	Other, not routine, done by local agency
Eval Notes:	On site to witness monitor certification following relocation of the Veeder Root panel. Tester certifications were verified. Sensors in turbine sumps, fill sumps, tank annulars and all UDCs shut down the turbines when placed in water. Sensors were also tested for fail safe and sensor out. All sensors passed testing.
Eval Division:	Orange County Environmental Health
Eval Program:	UST
Eval Source:	CERS,
Eval General Type:	Other/Unknown
Eval Date:	01-28-2014

G & M OIL CO INC #30 (Continued) **U001578164**

Violations Found: No
Eval Type: Other, not routine, done by local agency
Eval Notes: Monitor cert notification
Eval Division: Orange County Environmental Health
Eval Program: UST
Eval Source: CERS,

Eval General Type: Compliance Evaluation Inspection
Eval Date: 02-09-2016
Violations Found: Yes
Eval Type: Routine done by local agency
Eval Notes: Onsite to conduct a routine UST inspection during the annual monitoring system certification. Enrique Aguirre of Tank-Tek provided the following certifications and all were current as of this date: Veeder-Root, ICC, VMI, FE Petro, Franklin Fueling, Red Jacket. There are 4 USTs onsite: 10K-gallons diesel, 91, 89 and 12K-gallons 87. Veeder-Root 208 sensors are in use in the fill and STP sumps. Overfill prevention is provided by flapper valves installed in the drop tubes of each tank, and leak detection is provided by VR-344 optical sensors in the annular spaces. FE Petro mechanical leak detectors are installed on the 87 and 89 systems, and Red Jacket mechanical leak detectors are in use on the diesel and 91 systems. Beaudreau 406 stand-alone sensors are in use in all 6 UDCs. The UST system is monitored by a Veeder-Root TLS-350 panel. Upon testing, the technician indicated that an electrical relay failed preventing positive shutdown of the turbines from occurring. He [Truncated]
Eval Division: Orange County Environmental Health
Eval Program: UST
Eval Source: CERS,

Eval General Type: Other/Unknown
Eval Date: 03-13-2014
Violations Found: No
Eval Type: Other, not routine, done by local agency
Eval Notes: Reviewed UST submission package on CERS Portal, DENIED. Request for re-submittal this date.
Eval Division: Orange County Environmental Health
Eval Program: UST
Eval Source: CERS,

Eval General Type: Compliance Evaluation Inspection
Eval Date: 03-26-2018
Violations Found: No
Eval Type: Routine done by local agency
Eval Notes: Walked through the facility and checked the perimeter. Observed the following hazardous materials: - Waste Water & Fuel, (1) 55 gallon drum - Gasoline, (1) 10K & (1) 12K UST - Diesel, (1) 10K UST - E-85, (1) 10K UST
Eval Division: Orange County Environmental Health
Eval Program: HMRRP
Eval Source: CERS,

Eval General Type: Compliance Evaluation Inspection
Eval Date: 03-26-2018
Violations Found: No
Eval Type: Routine done by local agency
Eval Notes: Walked through the site and the perimeter. Checked trash cans and

G & M OIL CO INC #30 (Continued) **U001578164**

dumpster at the site. Observed the following hazardous wastes: - Waste Water & Fuel, (1) 55 gallon drum - Waste Absorbent and fuel, (1) 55 gallon drum

Eval Division: Orange County Environmental Health
Eval Program: HW
Eval Source: CERS,

Eval General Type: Compliance Evaluation Inspection
Eval Date: 04-18-2022
Violations Found: No
Eval Type: Routine done by local agency
Eval Notes: INSPECTOR COMMENTS On site to witness annual monitoring system certification and spill bucket test and to conduct a routine UST inspection. The site has the following double-walled tanks: - 12,000 gal 87 - 10,000 gal 91 - 10,000 gal Diesel - 10,000 gal E-85 Product piping for all tanks is double-walled and pressurized. UST system is monitored via TLS-350 Panel. ANNULAR - VR-344 STPs - VR-208 (87/91/diesel) - VR-323 (E-85) UDCs - VR-208 (1/2, 7/8, 9/10) - VR-223 (3/4, 5/6, 11/12) LLD - PLLD The following were tested and passed: - Spill buckets - All liquid detection sensors - Sensor out and fail-safe - LLDs Tanks utilize ATG and flapper for overfill prevention. Testing was conducted by Enrique Aguirre with Tank-Tek Environmental. Technician certs (VR, ICC and VMI) were verified. Please submit test results to this Agency within 30 days. Facility has submitted on CERS. The following documents were available for [Truncated]

Eval Division: Orange County Environmental Health
Eval Program: UST
Eval Source: CERS,

Eval General Type: Compliance Evaluation Inspection
Eval Date: 05-01-2017
Violations Found: No
Eval Type: Routine done by local agency
Eval Notes: On site for routine underground storage tank inspection, monitoring system certification, and spill bucket testing. Testing is past due. Violation I004 is now corrected. The facility has four double walled tanks monitored by a Veeder Root system. Monitor is operational for audible and visual alarms. The panel reads "all functions normal." Positive shutdown and fail safe programming were verified. Flapper valves are installed for overfill prevention. All sump and UDC sensors were found to be located at the lowest point of each sump/UDC. All sumps and UDCs appeared to be dry. Sensors in the tank annularas, turbine sumps and UDCs all shutdown the turbine when submerged in fluid. Fail-safe system functioned properly. Fail-safe system was tested by cutting power to the Veeder Root control panel. Turbine engines shut down when the power was removed. Spill buckets were visually tested for 30 minutes. At the end of the test period, no indication of leakage was observed. Leak [Truncated]

Eval Division: Orange County Environmental Health
Eval Program: UST
Eval Source: CERS,

Eval General Type: Other/Unknown
Eval Date: 05-01-2017
Violations Found: No
Eval Type: Other, not routine, done by local agency

G & M OIL CO INC #30 (Continued) **U001578164**

Eval Notes: Not reported
Eval Division: Orange County Environmental Health
Eval Program: UST
Eval Source: CERS,

Eval General Type: Other/Unknown
Eval Date: 05-02-2017
Violations Found: No
Eval Type: Other, not routine, done by local agency
Eval Notes: Verification of CERS information following on site inspection. Components reported are consistent with those observed on site.
Eval Division: Orange County Environmental Health
Eval Program: UST
Eval Source: CERS,

Eval General Type: Other/Unknown
Eval Date: 01-12-2015
Violations Found: No
Eval Type: Other, not routine, done by local agency
Eval Notes: Monitor Certification Notification
Eval Division: Orange County Environmental Health
Eval Program: UST
Eval Source: CERS,

Eval General Type: Other/Unknown
Eval Date: 01-25-2017
Violations Found: No
Eval Type: Other, not routine, done by local agency
Eval Notes: Reviewed Plan Check and confirmed that owner/operator updated Tank#4 Tank Information, Monitoring Plan and UST Monitoring Site Plan in CERS ID#10138221. The most recent UST submittal was dated11/11/16. SR#0128387 will be closed on this date.
Eval Division: Orange County Environmental Health
Eval Program: UST
Eval Source: CERS,

Eval General Type: Other/Unknown
Eval Date: 01-27-2017
Violations Found: No
Eval Type: Other, not routine, done by local agency
Eval Notes: Received email request from Dean Freed today to revise the permit to reflect product change: E85 10,000 gallons Diesel 10,000 gallons 91 10,000 gallons 87 12,000 gallons Revised permit printed and mailed this date.
Eval Division: Orange County Environmental Health
Eval Program: UST
Eval Source: CERS,

Eval General Type: Other/Unknown
Eval Date: 01-28-2014
Violations Found: No
Eval Type: Other, not routine, done by local agency
Eval Notes: Confirmed with Tank Tek to be at monitoring cert. on 2/11/2014 at 1 pm, covering for Brenda.
Eval Division: Orange County Environmental Health
Eval Program: UST
Eval Source: CERS,

G & M OIL CO INC #30 (Continued) **U001578164**

Eval General Type: Other/Unknown
Eval Date: 01-30-2016
Violations Found: No
Eval Type: Other, not routine, done by local agency
Eval Notes: The following documents were received and ACCEPTED on CERS: Business Activities Form Business Owner/Operator Form UST UPC Facility Tank pages (4) Monitoring plans which are approved UST Monitoring Site Plan UST Certification of Financial Responsibility UST Response Plan: Upload Document(s) UST Owner/Operator: Written Agreement Owner Statement of Designated UST Operator Compliance
Eval Division: Orange County Environmental Health
Eval Program: UST
Eval Source: CERS,

Eval General Type: Other/Unknown
Eval Date: 02-03-2016
Violations Found: No
Eval Type: Other, not routine, done by local agency
Eval Notes: Coordination of monitor cert with Sandy Hoffman of Tank-Tek
Eval Division: Orange County Environmental Health
Eval Program: UST
Eval Source: CERS,

Eval General Type: Other/Unknown
Eval Date: 02-11-2014
Violations Found: No
Eval Type: Other, not routine, done by local agency
Eval Notes: Reviewed CERS and obtained UST submittal information for field.
Eval Division: Orange County Environmental Health
Eval Program: UST
Eval Source: CERS,

Eval General Type: Other/Unknown
Eval Date: 02-14-2017
Violations Found: Yes
Eval Type: Other, not routine, done by local agency
Eval Notes: A review of this facility's history indicates that annual spill bucket testing was due on/before 2/9/17 (see violation). This testing has not been scheduled. Immediately schedule testing.
Eval Division: Orange County Environmental Health
Eval Program: UST
Eval Source: CERS,

Eval General Type: Compliance Evaluation Inspection
Eval Date: 04-14-2021
Violations Found: No
Eval Type: Routine done by local agency
Eval Notes: Walked throughout the facility. Observed hazardous waste storage areas. Containers were closed and properly labeled. Manifests were available and reviewed. Employees are reported to be trained. Emergency plan updated and posted outside of the office. No hazardous waste or universal waste observed in the dumpster/enclosure area. No hazardous waste violations were observed this date.
Eval Division: Orange County Environmental Health
Eval Program: HW
Eval Source: CERS,

G & M OIL CO INC #30 (Continued) **U001578164**

Eval General Type: Compliance Evaluation Inspection
Eval Date: 04-27-2023
Violations Found: No
Eval Type: Routine done by local agency
Eval Notes: INSPECTOR COMMENTS On site for routine hazardous waste inspection. Walked throughout the facility. Observed hazardous waste storage areas. Containers were closed and properly labeled. Manifests were available and reviewed. Employees are reported to be trained. Emergency plan updated and posted outside of the office. No hazardous waste or universal waste observed in the dumpster/enclosure area. No hazardous waste violations were observed this date.
Eval Division: Orange County Environmental Health
Eval Program: HW
Eval Source: CERS,

Eval General Type: Compliance Evaluation Inspection
Eval Date: 04-27-2023
Violations Found: No
Eval Type: Routine done by local agency
Eval Notes: INSPECTOR COMMENTS On site to witness annual monitoring system certification and spill bucket test and to conduct a routine UST inspection. The site has the following double-walled tanks: - 12,000 gal 87 - 10,000 gal 91 - 10,000 gal Diesel - 10,000 gal E-85 Product piping for all tanks is double-walled and pressurized. UST system is monitored via TLS-350 Panel. ANNULAR - VR-344 STPs - VR-208 (87/91/diesel) - VR-323 (E-85) UDCs - VR-208 (1/2, 7/8, 9/10) - VR-223 (3/4, 5/6, 11/12) LLD - PLLD The following were tested and passed: - Spill buckets - All liquid detection sensors - Sensor out and fail-safe - LLDs Tanks utilize ATG and flapper for overfill prevention. Testing was conducted by Enrique Aguirre with Tank-Tek Environmental. Technician certs (VR, ICC and VMI) were verified. Please submit test results to this Agency within 30 days. Facility has submitted on CERS. All documents were on site and available for review.
Eval Division: Orange County Environmental Health
Eval Program: UST
Eval Source: CERS,

Eval General Type: Other/Unknown
Eval Date: 04-29-2014
Violations Found: No
Eval Type: Other, not routine, done by local agency
Eval Notes: Reviewed UST submission package on CERS Portal, DENIED. Request for re-submittal this date.
Eval Division: Orange County Environmental Health
Eval Program: UST
Eval Source: CERS,

Eval General Type: Other/Unknown
Eval Date: 04-29-2014
Violations Found: No
Eval Type: Other, not routine, done by local agency
Eval Notes: The following documents were received and ACCEPTED on the CERS Portal: Business Activities Form Business Owner/Operator Form Chemical Inventory for 4 chemicals Facility Site Map
Eval Division: Orange County Environmental Health
Eval Program: HMRRP

G & M OIL CO INC #30 (Continued) **U001578164**

Eval Source: CERS,

Eval General Type: Compliance Evaluation Inspection
Eval Date: 05-07-2018
Violations Found: Yes
Eval Type: Routine done by local agency
Eval Notes: On site for routine UST inspection, monitoring system certification and spill bucket testing. Site has the following USTs monitored by a TLS-350 panel: -12,000 gal 87 -10,000 gal 91 -10,000 gal DSL -10,000 gal E-85 (Petroleum Blend Fuel) All tanks have flapper valves for overfill protection. All tank annulars are monitored by VR344 sensors. The E-85 fill sump, STP sump and associated UDCs are monitored by VR323. All other containment sumps are monitored by VR208 sensors. Positive shutdown and fail safe system were tested and verified. Secondary containment test last completed on 7/10/17. Monitoring certification was conducted by Rodney Bredeson of Tank-Tek. All certs (VMI, ICC and VR) were verified. 87 and 91 LLD were tested after inspector departure. Please submit test results to this agency within 30 days.
Eval Division: Orange County Environmental Health
Eval Program: UST
Eval Source: CERS,

Eval General Type: Compliance Evaluation Inspection
Eval Date: 05-13-2020
Violations Found: No
Eval Type: Routine done by local agency
Eval Notes: On site to review UST documents. Monitor system certification conducted on 4/8/20 was not witnessed due to COVID-19 precautions. The site has the following double-walled tanks: - 87 (12,000 gal) - 91 (10,000 gal) - Diesel (10,000 gal) - E-85 (10,000 gal) UST system is monitored via TLS-350 Panel. Monitor is operational for audible and visual alarms. Annulars: - VR- 344 Fill/STP/UDC sumps: - 87/91/diesel = VR-208 - E-85 = VR- 323 - UDCs 1/2, 7/8 , 9/10 = VR-208 - UDCs 3/4, 5/6, 11/12 = VR-223 LLDs: PLLD Facility has submitted on CERS. The following documents were available for review: - Permit to Operate - Leak Response Plan - Monitoring Plan + Tank Pages - Plot Plan Map - DO Owner Statement - Statement of Understanding and Compliance - Monthly DO Inspections - Previous Monitoring Certification test results dated 4/30/19 - Previous Spill Bucket test results dated 4/30/19 - Secondary Containment test results dated 7/10/17 and [Truncated]
Eval Division: Orange County Environmental Health
Eval Program: UST
Eval Source: CERS,

Eval General Type: Other/Unknown
Eval Date: 06-10-2014
Violations Found: No
Eval Type: Other, not routine, done by local agency
Eval Notes: SB 989 test notification
Eval Division: Orange County Environmental Health
Eval Program: UST
Eval Source: CERS,

Eval General Type: Other/Unknown
Eval Date: 06-15-2017
Violations Found: No

G & M OIL CO INC #30 (Continued) **U001578164**

Eval Type: Other, not routine, done by local agency
Eval Notes: On site to witness testing following relocation of the Veeder-Root, addition of overfill prevention alarm and new spill buckets. Tester certifications were verified. Monitoring panel is operational for audible and visual alarm. Panel reads "all functions normal". ATG's were tested and alarm sounded for 30 seconds. All sensors alarmed when tested in liquid and shut-down the turbines. Failsafe was tested and passed. Electonic leak detectors passed testing. System set-up was reviewed. Spill buckets were tested after the inspector left. Facility will need to update the CERS HMBEP and UST site maps. Send a copy of the test report to this Agency within 30 days.
Eval Division: Orange County Environmental Health
Eval Program: UST
Eval Source: CERS,

Eval General Type: Other/Unknown
Eval Date: 06-30-2014
Violations Found: No
Eval Type: Other, not routine, done by local agency
Eval Notes: The following documents were received and ACCEPTED on the CERS Portal: Business Activities Form Business Owner/Operator Form Chemical Inventory for 3 chemicals Facility Site Map
Eval Division: Orange County Environmental Health
Eval Program: HMRRP
Eval Source: CERS,

Eval General Type: Other/Unknown
Eval Date: 07-11-2017
Violations Found: No
Eval Type: Other, not routine, done by local agency
Eval Notes: Reviewed updated electronic submittal. FAcility has updated the CFR form and submitted CFO Letter. Forms were accepted. Coverage period is 6/15/17 to 6/15/18.
Eval Division: Orange County Environmental Health
Eval Program: UST
Eval Source: CERS,

Eval General Type: Other/Unknown
Eval Date: 07-20-2017
Violations Found: No
Eval Type: Other, not routine, done by local agency
Eval Notes: Received and reviewed monitoring system, leak detector and spill bucket test reports dated 6/15/17 following completion of construction. Facility may re-set the annual monitoring system certification date as all components were tested following site construction.
Eval Division: Orange County Environmental Health
Eval Program: UST
Eval Source: CERS,

Eval General Type: Other/Unknown
Eval Date: 07-29-2014
Violations Found: No
Eval Type: Other, not routine, done by local agency
Eval Notes: The following documents were received and ACCEPTED on the CERS Portal: Business Activities Form Business Owner/Operator Form Chemical Inventory for three chemicals Facility Site Map

G & M OIL CO INC #30 (Continued) **U001578164**

Eval Division:	Orange County Environmental Health
Eval Program:	HMRRP
Eval Source:	CERS,
Eval General Type:	Other/Unknown
Eval Date:	07-29-2014
Violations Found:	No
Eval Type:	Other, not routine, done by local agency
Eval Notes:	The following documents were received and ACCEPTED on the CERS Portal: Business Activities, Business Owner/Operator ID, monitoring plan, response plan, UST facility and tank pages, plot plan, financial certification and DO notification.
Eval Division:	Orange County Environmental Health
Eval Program:	UST
Eval Source:	CERS,
Eval General Type:	Other/Unknown
Eval Date:	09-10-2014
Violations Found:	No
Eval Type:	Other, not routine, done by local agency
Eval Notes:	Reviewed UST submission in CERS portal. The following was accepted - Business Activities, Business owner/operator ID, UST facility and tank pages, monitoring plan, response plan, plot plan, financial certification and Designated operator notification.
Eval Division:	Orange County Environmental Health
Eval Program:	UST
Eval Source:	CERS,
Eval General Type:	Other/Unknown
Eval Date:	09-19-2016
Violations Found:	No
Eval Type:	Other, not routine, done by local agency
Eval Notes:	CERS Submittal: Facility Info: accepted
Eval Division:	Orange County Environmental Health
Eval Program:	HMRRP
Eval Source:	CERS,
Eval General Type:	Other/Unknown
Eval Date:	10-07-2014
Violations Found:	No
Eval Type:	Other, not routine, done by local agency
Eval Notes:	On site for post repair testing of the secondary components which failed testing on June 18, 2014. Met with Mike Baisa of Tank Tek who is an ICC and Franklin certified tester with current certifications. The 91 turbine sump and the 9/10 UDC were filled with water above the highest penetration fitting and tested with an Incon tester for 2 consecutive 15 minute test periods. Test passed this date. Please send a copy of the test results to this agency within the next 30 days. .
Eval Division:	Orange County Environmental Health
Eval Program:	UST
Eval Source:	CERS,
Eval General Type:	Other/Unknown
Eval Date:	10-20-2014
Violations Found:	No
Eval Type:	Other, not routine, done by local agency
Eval Notes:	Received a post-repair report for testing conducted at this location

G & M OIL CO INC #30 (Continued) **U001578164**

on 10/7/14. The results show passing results for the 91 turbine sump and the 9/10 UDC. All of the secondary components now have passing results. This CO is now closed.

Eval Division: Orange County Environmental Health
Eval Program: UST
Eval Source: CERS,

Eval General Type: Other/Unknown
Eval Date: 11-24-2015
Violations Found: No
Eval Type: Other, not routine, done by local agency
Eval Notes: HMBEP declined due to inaccurate site map.
Eval Division: Orange County Environmental Health
Eval Program: HMRRP
Eval Source: CERS,

Eval General Type: Other/Unknown
Eval Date: 12-01-2015
Violations Found: No
Eval Type: Other, not routine, done by local agency
Eval Notes: Reviewed submission package on CERS, DECLINED. Request for re-submittal this date. Please indicate whether or not the tanks have a Striker Plate/Bottom Protector. Please remove the UDC Panel Manufacturer information because the Beaudreau sensors are stand-alone and do not have a panel. For questions please contact Alvin Dong, adong@ochca.com 714 640 9358
Eval Division: Orange County Environmental Health
Eval Program: UST
Eval Source: CERS,

Eval General Type: Other/Unknown
Eval Date: 12-03-2013
Violations Found: No
Eval Type: Other, not routine, done by local agency
Eval Notes: Reviewed UST submission package on CERS Portal, DENIED. Request for re-submittal this date.
Eval Division: Orange County Environmental Health
Eval Program: UST
Eval Source: CERS,

Coordinates:
Site ID: 118542
Facility Name: G&M Oil Co. #30
Env Int Type Code: HWG
Program ID: 10138221
Coord Name: Not reported
Ref Point Type Desc: Center of a facility or station.,
Latitude: 33.745430
Longitude: -117.929160

Affiliation:
Affiliation Type Desc: Document Preparer
Entity Name: HORTENSIA NAVARRO
Entity Title: Not reported
Affiliation Address: Not reported
Affiliation City: Not reported

G & M OIL CO INC #30 (Continued) **U001578164**

Affiliation State:	Not reported
Affiliation Country:	Not reported
Affiliation Zip:	Not reported
Affiliation Phone:	,
Affiliation Type Desc:	Identification Signer
Entity Name:	HORTENSIA NAVARRO for G&M OIL CO.
Entity Title:	ENVIRONMENTAL COMPLIANCE SPECIALIST
Affiliation Address:	Not reported
Affiliation City:	Not reported
Affiliation State:	Not reported
Affiliation Country:	Not reported
Affiliation Zip:	Not reported
Affiliation Phone:	,
Affiliation Type Desc:	UST Permit Applicant
Entity Name:	SOLEDAD GERMAN
Entity Title:	COMPLIANCE ADMINISTRATOR
Affiliation Address:	Not reported
Affiliation City:	Not reported
Affiliation State:	Not reported
Affiliation Country:	Not reported
Affiliation Zip:	Not reported
Affiliation Phone:	(714) 475-6375,
Affiliation Type Desc:	Operator
Entity Name:	G&M OIL CO., LLC
Entity Title:	Not reported
Affiliation Address:	Not reported
Affiliation City:	Not reported
Affiliation State:	Not reported
Affiliation Country:	Not reported
Affiliation Zip:	Not reported
Affiliation Phone:	(714) 375-4700,
Affiliation Type Desc:	Parent Corporation
Entity Name:	G&M OIL CO.
Entity Title:	Not reported
Affiliation Address:	Not reported
Affiliation City:	Not reported
Affiliation State:	Not reported
Affiliation Country:	Not reported
Affiliation Zip:	Not reported
Affiliation Phone:	,
Affiliation Type Desc:	UST Property Owner Name
Entity Name:	G&M GAPCO LLC
Entity Title:	Not reported
Affiliation Address:	16868 A LANE
Affiliation City:	HUNTINGTON BEACH
Affiliation State:	CA
Affiliation Country:	United States
Affiliation Zip:	92647
Affiliation Phone:	(714) 375-4700,
Affiliation Type Desc:	UST Tank Operator
Entity Name:	G&M OIL CO., LLC

G & M OIL CO INC #30 (Continued) **U001578164**

Entity Title: Not reported
Affiliation Address: 16868 A LANE
Affiliation City: HUNTINGTON BEACH
Affiliation State: CA
Affiliation Country: United States
Affiliation Zip: 92647
Affiliation Phone: (714) 375-4700,

Affiliation Type Desc: CUPA District
Entity Name: Orange County Env Health
Entity Title: Not reported
Affiliation Address: 1241 East Dyer RoadSuite 120
Affiliation City: Santa Ana
Affiliation State: CA
Affiliation Country: Not reported
Affiliation Zip: 92705-5611
Affiliation Phone: (714) 433-6406,

Affiliation Type Desc: Facility Mailing Address
Entity Name: Mailing Address
Entity Title: Not reported
Affiliation Address: 16868 A LANE
Affiliation City: HUNTINGTON BEACH
Affiliation State: CA
Affiliation Country: Not reported
Affiliation Zip: 92647
Affiliation Phone: ,

Affiliation Type Desc: Legal Owner
Entity Name: G&M OIL CO., LLC
Entity Title: Not reported
Affiliation Address: 16868 A LANE
Affiliation City: HUNTINGTON BEACH
Affiliation State: CA
Affiliation Country: United States
Affiliation Zip: 92647
Affiliation Phone: (714) 375-4700,

Affiliation Type Desc: Environmental Contact
Entity Name: HORTENSIA NAVARRO
Entity Title: Not reported
Affiliation Address: 16868 A LANE
Affiliation City: HUNTINGTON BEACH
Affiliation State: CA
Affiliation Country: Not reported
Affiliation Zip: 92647
Affiliation Phone: ,

Affiliation Type Desc: UST Tank Owner
Entity Name: G&M OIL CO., LLC
Entity Title: Not reported
Affiliation Address: 16868 A LANE
Affiliation City: HUNTINGTON BEACH
Affiliation State: CA
Affiliation Country: United States
Affiliation Zip: 92647
Affiliation Phone: (714) 375-4700,

G & M OIL CO INC #30 (Continued) **U001578164**

Name:	G & M OIL #30
Address:	4505 W 1ST ST
City,State,Zip:	SANTA ANA, CA 92703
Site ID:	656748
CERS ID:	T0605901845
CERS Description:	Leaking Underground Storage Tank Cleanup Site

Affiliation:

Affiliation Type Desc:	Regional Board Caseworker
Entity Name:	MIGUEL OVIEDO - SANTA ANA RWQCB (REGION 8)
Entity Title:	Not reported
Affiliation Address:	3737 Main Street, Suite 500
Affiliation City:	RIVERSIDE
Affiliation State:	CA
Affiliation Country:	Not reported
Affiliation Zip:	Not reported
Affiliation Phone:	9517823238,

Affiliation Type Desc:	Local Agency Caseworker
Entity Name:	CHRISTOPHER CIRAULO - SANTA ANA, CITY OF
Entity Title:	Not reported
Affiliation Address:	1439 S. BROADWAY
Affiliation City:	SANTA ANA
Affiliation State:	CA
Affiliation Country:	Not reported
Affiliation Zip:	Not reported
Affiliation Phone:	,

C25 **G & M OIL CO INC #30** **RCRA NonGen / NLR** **1024785638**
NW **4505 W FIRST** **CAL000004961**
< 1/8 **SANTA ANA, CA 92703**
0.096 mi.
508 ft. **Site 8 of 12 in cluster C**

Relative:
Higher

Actual:
67 ft.

RCRA Listings:

Date Form Received by Agency:	19891114
Handler Name:	G & M Oil Co Inc #30
Handler Address:	4505 W FIRST
Handler City,State,Zip:	SANTA ANA, CA 92703-0000
EPA ID:	CAL000004961
Contact Name:	SOLEDAD GERMAN
Contact Address:	16868 A LANE
Contact City,State,Zip:	HUNTINGTON BEACH, CA 92647
Contact Telephone:	714-375-4700
Contact Fax:	714-375-2009
Contact Email:	SGERMAN@GMOC.COM
Contact Title:	Not reported
EPA Region:	09
Land Type:	Not reported
Federal Waste Generator Description:	Not a generator, verified
Non-Notifier:	Not reported
Biennial Report Cycle:	Not reported
Accessibility:	Not reported
Active Site Indicator:	Handler Activities
State District Owner:	Not reported
State District:	Not reported
Mailing Address:	16868 A LN

G & M OIL CO INC #30 (Continued) **1024785638**

Mailing City,State,Zip:	HUNTINGTON BEACH, CA 92647-4831
Owner Name:	G & M Oil Co Llc
Owner Type:	Other
Operator Name:	Soledad German
Operator Type:	Other
Short-Term Generator Activity:	No
Importer Activity:	No
Mixed Waste Generator:	No
Transporter Activity:	No
Transfer Facility Activity:	No
Recycler Activity with Storage:	No
Small Quantity On-Site Burner Exemption:	No
Smelting Melting and Refining Furnace Exemption:	No
Underground Injection Control:	No
Off-Site Waste Receipt:	No
Universal Waste Indicator:	Yes
Universal Waste Destination Facility:	Yes
Federal Universal Waste:	No
Active Site State-Reg Handler:	---
Federal Facility Indicator:	Not reported
Hazardous Secondary Material Indicator:	N
Sub-Part K Indicator:	Not reported
2018 GPRA Permit Baseline:	Not on the Baseline
2018 GPRA Renewals Baseline:	Not on the Baseline
202 GPRA Corrective Action Baseline:	No
Subject to Corrective Action Universe:	No
Non-TSDFs Where RCRA CA has Been Imposed Universe:	No
Corrective Action Priority Ranking:	No NCAPS ranking
Environmental Control Indicator:	No
Institutional Control Indicator:	No
Human Exposure Controls Indicator:	N/A
Groundwater Controls Indicator:	N/A
Significant Non-Complier Universe:	No
Unaddressed Significant Non-Complier Universe:	No
Addressed Significant Non-Complier Universe:	No
Significant Non-Complier With a Compliance Schedule Universe:	No
Financial Assurance Required:	Not reported
Handler Date of Last Change:	20180905
Recognized Trader-Importer:	No
Recognized Trader-Exporter:	No
Importer of Spent Lead Acid Batteries:	No
Exporter of Spent Lead Acid Batteries:	No
Recycler Activity Without Storage:	No
Manifest Broker:	No
Sub-Part P Indicator:	No

Handler - Owner Operator:

Owner/Operator Indicator:	Owner
Owner/Operator Name: G & M OIL CO LLC	
Legal Status:	Other
Date Became Current:	Not reported
Date Ended Current:	Not reported
Owner/Operator Address:	16868 A LN
Owner/Operator City,State,Zip:	HUNTINGTON BEACH, CA 92647-0000
Owner/Operator Telephone:	714-375-4700
Owner/Operator Telephone Ext:	Not reported

G & M OIL CO INC #30 (Continued) **1024785638**

Owner/Operator Fax:	Not reported
Owner/Operator Email:	Not reported
Owner/Operator Indicator:	Operator
Owner/Operator Name: SOLEDAD GERMAN	
Legal Status:	Other
Date Became Current:	Not reported
Date Ended Current:	Not reported
Owner/Operator Address:	16868 A LANE
Owner/Operator City,State,Zip:	HUNTINGTON BEACH, CA 92647
Owner/Operator Telephone:	714-375-4700
Owner/Operator Telephone Ext:	Not reported
Owner/Operator Fax:	Not reported
Owner/Operator Email:	Not reported

Historic Generators:

Receive Date:	19891114
Handler Name: G & M OIL CO INC #30	
Federal Waste Generator Description:	Not a generator, verified
State District Owner:	Not reported
Large Quantity Handler of Universal Waste:	No
Recognized Trader Importer:	No
Recognized Trader Exporter:	No
Spent Lead Acid Battery Importer:	No
Spent Lead Acid Battery Exporter:	No
Current Record:	Yes
Non Storage Recycler Activity:	Not reported
Electronic Manifest Broker:	Not reported

List of NAICS Codes and Descriptions:

NAICS Code:	44719
NAICS Description:	OTHER GASOLINE STATIONS

Facility Has Received Notices of Violations:

Violations:	No Violations Found

Evaluation Action Summary:

Evaluations:	No Evaluations Found

C26 **G & M OIL CO., INC. 30** **UST** **U004346684**
NW **4505 W. 1ST ST.** **N/A**
< 1/8 **SANTA ANA, CA 92703**
0.096 mi.
508 ft. **Site 9 of 12 in cluster C**

Relative: Higher

Actual: 67 ft.

UST:

Name:	G & M OIL CO., INC. 30
Address:	4505 W. 1ST ST.
City,State,Zip:	SANTA ANA, CA 92703
Facility ID:	30-020-sa274
Permitting Agency:	SANTA ANA, CITY OF
CERSID:	Not reported
Latitude:	33.74525283
Longitude:	-117.929047
Owner type:	Not reported

G & M OIL CO., INC. 30 (Continued) **U004346684**

Facility type:	Not reported
Num of inuse ust:	Not reported
Num of closed ust:	Not reported
Num of oos ust:	Not reported
Epa region:	Not reported
Tribal lands:	Not reported
Tank owner name:	Not reported
Tank owner mailing address:	Not reported
Tank owner mailing city:	Not reported
Tank owner mailing zip:	Not reported
Tank owner mailing state:	Not reported
Tank operator name:	Not reported
Tank operator mailing address:	Not reported
Tank operator mailing city:	Not reported
Tank operator mailing zip:	Not reported
Tank operator mailing state:	Not reported
Tankidnumber:	Not reported
Tank status:	Not reported
Tank configuration:	Not reported
Tank closure date:	Not reported
Tank installation date:	Not reported
Tank num of compartments:	Not reported
Tank contents:	Not reported
Tank capacity gallons:	Not reported
Tank type:	Not reported
Tank pc construction:	Not reported
Tank pwpiping construction:	Not reported
Tank piping type:	Not reported
Tank piping construction:	Not reported
Tank sacrificial anode:	Not reported
Tank cp impressed current:	Not reported
Tank cp shutoff:	Not reported
Tank alarms:	Not reported
Tank ball float:	Not reported
Tank spill bucket:	Not reported

C27 **G&M OIL CO. #30** **UST** **U004354473**
NW **4505 W 1ST ST** **N/A**
< 1/8 **SANTA ANA, CA 92703**
0.096 mi.
508 ft. **Site 10 of 12 in cluster C**

Relative:
Higher

Actual:
67 ft.

UST:

Name:	G&M OIL CO. #30
Address:	4505 W 1ST ST
City,State,Zip:	SANTA ANA, CA 92703
Facility ID:	FA0035327
Permitting Agency:	Orange County Environmental Health
CERSID:	10138221
Latitude:	33.7454300
Longitude:	-117.929160
Owner type:	Non-Government
Facility type:	Motor Vehicle Fueling
Num of inuse ust:	Not reported
Num of closed ust:	0
Num of oos ust:	0
Epa region:	9
Tribal lands:	No

G&M OIL CO. #30 (Continued) **U004354473**

Tank owner name:	G&M OIL CO., LLC
Tank owner mailing address:	16868 A LANE
Tank owner mailing city:	HUNTINGTON BEACH
Tank owner mailing zip:	92647
Tank owner mailing state:	CA
Tank operator name:	G&M OIL CO., LLC
Tank operator mailing address:	16868 A LANE
Tank operator mailing city:	HUNTINGTON BEACH
Tank operator mailing zip:	92647
Tank operator mailing state:	CA
Tankidnumber:	3
Tank status:	Confirmed/Updated Information
Tank configuration:	Stand Alone Tank
Tank closure date:	Not reported
Tank installation date:	4/1/1997 12:00:00 AM
Tank num of compartments:	1
Tank contents:	13
Tank capacity gallons:	10000
Tank type:	Double Wall
Tank pc construction:	Steel
Tank pwpiping construction:	Fiberglass
Tank piping type:	Pressure
Tank piping construction:	Double Walled
Tank sacrificial anode:	No
Tank cp impressed current:	No
Tank cp shutoff:	Yes
Tank alarms:	No
Tank ball float:	No
Tank spill bucket:	Yes

Name:	G&M OIL CO. #30
Address:	4505 W 1ST ST
City,State,Zip:	SANTA ANA, CA 92703
Facility ID:	FA0035327
Permitting Agency:	Orange County Environmental Health
CERSID:	10138221
Latitude:	33.7454300
Longitude:	-117.929160
Owner type:	Non-Government
Facility type:	Motor Vehicle Fueling
Num of inuse ust:	Not reported
Num of closed ust:	0
Num of oos ust:	0
Epa region:	9
Tribal lands:	No
Tank owner name:	G&M OIL CO., LLC
Tank owner mailing address:	16868 A LANE
Tank owner mailing city:	HUNTINGTON BEACH
Tank owner mailing zip:	92647
Tank owner mailing state:	CA
Tank operator name:	G&M OIL CO., LLC
Tank operator mailing address:	16868 A LANE
Tank operator mailing city:	HUNTINGTON BEACH
Tank operator mailing zip:	92647
Tank operator mailing state:	CA
Tankidnumber:	1
Tank status:	Confirmed/Updated Information

G&M OIL CO. #30 (Continued) **U004354473**

Tank configuration:	Stand Alone Tank
Tank closure date:	Not reported
Tank installation date:	4/1/1997 12:00:00 AM
Tank num of compartments:	1
Tank contents:	Premium Unleaded
Tank capacity gallons:	10000
Tank type:	Double Wall
Tank pc construction:	Steel
Tank pwpiping construction:	Fiberglass
Tank piping type:	Pressure
Tank piping construction:	Double Walled
Tank sacrificial anode:	No
Tank cp impressed current:	No
Tank cp shutoff:	Yes
Tank alarms:	No
Tank ball float:	No
Tank spill bucket:	Yes

Name:	G&M OIL CO. #30
Address:	4505 W 1ST ST
City,State,Zip:	SANTA ANA, CA 92703
Facility ID:	FA0035327
Permitting Agency:	Orange County Environmental Health
CERSID:	10138221
Latitude:	33.7454300
Longitude:	-117.929160
Owner type:	Non-Government
Facility type:	Motor Vehicle Fueling
Num of inuse ust:	Not reported
Num of closed ust:	0
Num of oos ust:	0
Epa region:	9
Tribal lands:	No
Tank owner name:	G&M OIL CO., LLC
Tank owner mailing address:	16868 A LANE
Tank owner mailing city:	HUNTINGTON BEACH
Tank owner mailing zip:	92647
Tank owner mailing state:	CA
Tank operator name:	G&M OIL CO., LLC
Tank operator mailing address:	16868 A LANE
Tank operator mailing city:	HUNTINGTON BEACH
Tank operator mailing zip:	92647
Tank operator mailing state:	CA
Tankidnumber:	2
Tank status:	Confirmed/Updated Information
Tank configuration:	Stand Alone Tank
Tank closure date:	Not reported
Tank installation date:	4/1/1997 12:00:00 AM
Tank num of compartments:	1
Tank contents:	Regular Unleaded
Tank capacity gallons:	12000
Tank type:	Double Wall
Tank pc construction:	Steel
Tank pwpiping construction:	Fiberglass
Tank piping type:	Pressure
Tank piping construction:	Double Walled
Tank sacrificial anode:	No

G&M OIL CO. #30 (Continued) **U004354473**

Tank cp impressed current:	No
Tank cp shutoff:	Yes
Tank alarms:	No
Tank ball float:	No
Tank spill bucket:	Yes

Name:	G&M OIL CO. #30
Address:	4505 W 1ST ST
City,State,Zip:	SANTA ANA, CA 92703
Facility ID:	FA0035327
Permitting Agency:	Orange County Environmental Health
CERSID:	10138221
Latitude:	33.7454300
Longitude:	-117.929160
Owner type:	Non-Government
Facility type:	Motor Vehicle Fueling
Num of inuse ust:	Not reported
Num of closed ust:	0
Num of oos ust:	0
Epa region:	9
Tribal lands:	No
Tank owner name:	G&M OIL CO., LLC
Tank owner mailing address:	16868 A LANE
Tank owner mailing city:	HUNTINGTON BEACH
Tank owner mailing zip:	92647
Tank owner mailing state:	CA
Tank operator name:	G&M OIL CO., LLC
Tank operator mailing address:	16868 A LANE
Tank operator mailing city:	HUNTINGTON BEACH
Tank operator mailing zip:	92647
Tank operator mailing state:	CA
Tankidnumber:	4
Tank status:	Confirmed/Updated Information
Tank configuration:	Stand Alone Tank
Tank closure date:	Not reported
Tank installation date:	4/1/1997 12:00:00 AM
Tank num of compartments:	1
Tank contents:	12
Tank capacity gallons:	10000
Tank type:	Double Wall
Tank pc construction:	Steel
Tank pwpiping construction:	Fiberglass
Tank piping type:	Pressure
Tank piping construction:	Double Walled
Tank sacrificial anode:	No
Tank cp impressed current:	No
Tank cp shutoff:	Yes
Tank alarms:	No
Tank ball float:	No
Tank spill bucket:	Yes

C28 **G & M OIL #30** **LUST** **S105624550**
NW **4505 1ST ST** **N/A**
< 1/8 **SANTA ANA, CA 92703**
0.096 mi.
508 ft. **Site 11 of 12 in cluster C**

Relative: **Higher**

Actual: **67 ft.**

LUST REG 8:

Name:	G & M OIL #30
Address:	4505 1ST ST
City:	SANTA ANA
Region:	8
County:	Orange
Regional Board:	Santa Ana Region
Facility Status:	Pollution Characterization
Case Number:	083002662T
Local Case Num:	Not reported
Case Type:	Aquifer affected
Substance:	Gasoline
Qty Leaked:	Not reported
Abate Method:	Not reported
Cross Street:	NEWHOPE
Enf Type:	NONE
Funding:	Not reported
How Discovered:	OM
How Stopped:	Not reported
Leak Cause:	Structure Failure
Leak Source:	Piping
Global ID:	T0605901845
How Stopped Date:	4/14/1995
Enter Date:	5/8/1995
Date Confirmation of Leak Began:	6/27/1997
Date Preliminary Assessment Began:	Not reported
Discover Date:	4/14/1995
Enforcement Date:	Not reported
Close Date:	Not reported
Date Prelim Assessment Workplan Submitted:	Not reported
Date Pollution Characterization Began:	10/2/2004
Date Remediation Plan Submitted:	2/4/2003
Date Remedial Action Underway:	3/12/2003
Date Post Remedial Action Monitoring:	Not reported
Enter Date:	5/8/1995
GW Qualifies:	=
Soil Qualifies:	=
Operator:	Not reported
Facility Contact:	Not reported
Interim:	Yes
Oversite Program:	LUST
Latitude:	33.74536684
Longitude:	-117.929157
MTBE Date:	1/14/2002
Max MTBE GW:	130000
MTBE Concentration:	4
Max MTBE Soil:	48
MTBE Fuel:	1
MTBE Tested:	MTBE Detected. Site tested for MTBE & MTBE detected
MTBE Class:	A
Staff:	TME
Staff Initials:	JB
Lead Agency:	Regional Board

G & M OIL #30 (Continued) **S105624550**

Local Agency:	Santa Ana, Orange County
Hydr Basin #:	COASTAL PLAIN OF ORA
Beneficial:	Not reported
Priority:	Not reported
Cleanup Fund Id:	Not reported
Work Suspended:	Not reported
Summary:	Not reported

C29 **G&M OIL CO #30** **UST** **U003939867**
NW **4505 W 1ST ST** **N/A**
< 1/8 **SANTA ANA, CA 92703**
0.096 mi.
508 ft. **Site 12 of 12 in cluster C**

Relative: **Higher**
Actual: **67 ft.**

ORANGE CO. UST:

Name:	G&M OIL CO #30
Address:	4505 W 1ST ST
City,State,Zip:	SANTA ANA, CA 92703-3101
Facility ID:	FA0035327
Notes:	Not reported

---

30 **WANDA BROWN** **RCRA NonGen / NLR** **1024754083**
NNW **206 NORTH MOUNTAIN VIEW ST** **CAC002973898**
< 1/8 **SANTA ANA, CA 92703**
0.101 mi.
531 ft.

Relative: **Higher**
Actual: **69 ft.**

RCRA Listings:

Date Form Received by Agency:	20180802
Handler Name:	Wanda Brown
Handler Address:	206 NORTH MOUNTAIN VIEW ST
Handler City,State,Zip:	SANTA ANA, CA 92703-4021
EPA ID:	CAC002973898
Contact Name:	WANDA BROWN
Contact Address:	206 NORTH MOUNTAIN VIEW ST
Contact City,State,Zip:	SANTA ANA, CA 92703-4021
Contact Telephone:	714-554-1445
Contact Fax:	Not reported
Contact Email:	GENEVADEGUIRE@ALLIANCE-ENVIRO.COM
Contact Title:	Not reported
EPA Region:	09
Land Type:	Not reported
Federal Waste Generator Description:	Not a generator, verified
Non-Notifier:	Not reported
Biennial Report Cycle:	Not reported
Accessibility:	Not reported
Active Site Indicator:	Handler Activities
State District Owner:	Not reported
State District:	Not reported
Mailing Address:	206 NORTH MOUNTAIN VIEW ST
Mailing City,State,Zip:	SANTA ANA, CA 92703-4021
Owner Name:	Wanda Brown
Owner Type:	Other
Operator Name:	Wanda Brown
Operator Type:	Other
Short-Term Generator Activity:	No

WANDA BROWN (Continued) **1024754083**

Importer Activity:	No
Mixed Waste Generator:	No
Transporter Activity:	No
Transfer Facility Activity:	No
Recycler Activity with Storage:	No
Small Quantity On-Site Burner Exemption:	No
Smelting Melting and Refining Furnace Exemption:	No
Underground Injection Control:	No
Off-Site Waste Receipt:	No
Universal Waste Indicator:	Yes
Universal Waste Destination Facility:	Yes
Federal Universal Waste:	No
Active Site State-Reg Handler:	---
Federal Facility Indicator:	Not reported
Hazardous Secondary Material Indicator:	N
Sub-Part K Indicator:	Not reported
2018 GPRA Permit Baseline:	Not on the Baseline
2018 GPRA Renewals Baseline:	Not on the Baseline
202 GPRA Corrective Action Baseline:	No
Subject to Corrective Action Universe:	No
Non-TSDFs Where RCRA CA has Been Imposed Universe:	No
Corrective Action Priority Ranking:	No NCAPS ranking
Environmental Control Indicator:	No
Institutional Control Indicator:	No
Human Exposure Controls Indicator:	N/A
Groundwater Controls Indicator:	N/A
Significant Non-Complier Universe:	No
Unaddressed Significant Non-Complier Universe:	No
Addressed Significant Non-Complier Universe:	No
Significant Non-Complier With a Compliance Schedule Universe:	No
Financial Assurance Required:	Not reported
Handler Date of Last Change:	20180831
Recognized Trader-Importer:	No
Recognized Trader-Exporter:	No
Importer of Spent Lead Acid Batteries:	No
Exporter of Spent Lead Acid Batteries:	No
Recycler Activity Without Storage:	No
Manifest Broker:	No
Sub-Part P Indicator:	No

Handler - Owner Operator:

Owner/Operator Indicator:	Owner
Owner/Operator Name: WANDA BROWN	
Legal Status:	Other
Date Became Current:	Not reported
Date Ended Current:	Not reported
Owner/Operator Address:	206 NORTH MOUNTAIN VIEW ST
Owner/Operator City,State,Zip:	SANTA ANA, CA 92703-4021
Owner/Operator Telephone:	714-544-1445
Owner/Operator Telephone Ext:	Not reported
Owner/Operator Fax:	Not reported
Owner/Operator Email:	Not reported
Owner/Operator Indicator:	Operator
Owner/Operator Name: WANDA BROWN	
Legal Status:	Other

WANDA BROWN (Continued) **1024754083**

Date Became Current:	Not reported
Date Ended Current:	Not reported
Owner/Operator Address:	206 NORTH MOUNTAIN VIEW ST
Owner/Operator City,State,Zip:	SANTA ANA, CA 92703-4021
Owner/Operator Telephone:	714-554-1445
Owner/Operator Telephone Ext:	Not reported
Owner/Operator Fax:	Not reported
Owner/Operator Email:	Not reported

Historic Generators:

Receive Date:	20180802
Handler Name: WANDA BROWN	
Federal Waste Generator Description:	Not a generator, verified
State District Owner:	Not reported
Large Quantity Handler of Universal Waste:	No
Recognized Trader Importer:	No
Recognized Trader Exporter:	No
Spent Lead Acid Battery Importer:	No
Spent Lead Acid Battery Exporter:	No
Current Record:	Yes
Non Storage Recycler Activity:	Not reported
Electronic Manifest Broker:	Not reported

List of NAICS Codes and Descriptions:

NAICS Code:	56299
NAICS Description:	ALL OTHER WASTE MANAGEMENT SERVICES

Facility Has Received Notices of Violations:

Violations:	No Violations Found

Evaluation Action Summary:

Evaluations:	No Evaluations Found

31
West
1/8-1/4
0.136 mi.
720 ft.

HANH VUONG
4605 W ROY CIR
SANTA ANA, CA 92704

RCRA NonGen / NLR **1025856845**
CAC003037204

Relative:
Lower

Actual:
66 ft.

RCRA Listings:

Date Form Received by Agency:	20191004
Handler Name:	Hanh Vuong
Handler Address:	4605 W ROY CIR
Handler City,State,Zip:	SANTA ANA, CA 92704
EPA ID:	CAC003037204
Contact Name:	JEFFREY VUONG
Contact Address:	4605 W ROY CIR
Contact City,State,Zip:	SANTA ANA, CA 92704
Contact Telephone:	408-644-9899
Contact Fax:	Not reported
Contact Email:	ANAB@PWSEI.COM
Contact Title:	Not reported
EPA Region:	09
Land Type:	Not reported
Federal Waste Generator Description:	Not a generator, verified

HANH VUONG (Continued) **1025856845**

Non-Notifier:	Not reported
Biennial Report Cycle:	Not reported
Accessibility:	Not reported
Active Site Indicator:	Not reported
State District Owner:	Not reported
State District:	Not reported
Mailing Address:	4605 W ROY CIR
Mailing City,State,Zip:	SANTA ANA, CA 92704
Owner Name:	Hanh Vuong
Owner Type:	Other
Operator Name:	Jeffrey Vuong
Operator Type:	Other
Short-Term Generator Activity:	No
Importer Activity:	No
Mixed Waste Generator:	No
Transporter Activity:	No
Transfer Facility Activity:	No
Recycler Activity with Storage:	No
Small Quantity On-Site Burner Exemption:	No
Smelting Melting and Refining Furnace Exemption:	No
Underground Injection Control:	No
Off-Site Waste Receipt:	No
Universal Waste Indicator:	No
Universal Waste Destination Facility:	No
Federal Universal Waste:	No
Active Site State-Reg Handler:	---
Federal Facility Indicator:	Not reported
Hazardous Secondary Material Indicator:	N
Sub-Part K Indicator:	Not reported
2018 GPRA Permit Baseline:	Not on the Baseline
2018 GPRA Renewals Baseline:	Not on the Baseline
202 GPRA Corrective Action Baseline:	No
Subject to Corrective Action Universe:	No
Non-TSDFs Where RCRA CA has Been Imposed Universe:	No
Corrective Action Priority Ranking:	No NCAPS ranking
Environmental Control Indicator:	No
Institutional Control Indicator:	No
Human Exposure Controls Indicator:	N/A
Groundwater Controls Indicator:	N/A
Significant Non-Complier Universe:	No
Unaddressed Significant Non-Complier Universe:	No
Addressed Significant Non-Complier Universe:	No
Significant Non-Complier With a Compliance Schedule Universe:	No
Financial Assurance Required:	Not reported
Handler Date of Last Change:	20191011
Recognized Trader-Importer:	No
Recognized Trader-Exporter:	No
Importer of Spent Lead Acid Batteries:	No
Exporter of Spent Lead Acid Batteries:	No
Recycler Activity Without Storage:	No
Manifest Broker:	No
Sub-Part P Indicator:	No

Handler - Owner Operator:
Owner/Operator Indicator: Owner
Owner/Operator Name: HANH VUONG

HANH VUONG (Continued) **1025856845**

Legal Status:	Other
Date Became Current:	Not reported
Date Ended Current:	Not reported
Owner/Operator Address:	4605 W ROY CIR
Owner/Operator City,State,Zip:	SANTA ANA, CA 92704
Owner/Operator Telephone:	408-644-9899
Owner/Operator Telephone Ext:	Not reported
Owner/Operator Fax:	Not reported
Owner/Operator Email:	Not reported
Owner/Operator Indicator:	Operator
Owner/Operator Name: JEFFREY VUONG	
Legal Status:	Other
Date Became Current:	Not reported
Date Ended Current:	Not reported
Owner/Operator Address:	4605 W ROY CIR
Owner/Operator City,State,Zip:	SANTA ANA, CA 92704
Owner/Operator Telephone:	408-644-9899
Owner/Operator Telephone Ext:	Not reported
Owner/Operator Fax:	Not reported
Owner/Operator Email:	Not reported

Historic Generators:

Receive Date:	20191004
Handler Name: HANH VUONG	
Federal Waste Generator Description:	Not a generator, verified
State District Owner:	Not reported
Large Quantity Handler of Universal Waste:	No
Recognized Trader Importer:	No
Recognized Trader Exporter:	No
Spent Lead Acid Battery Importer:	No
Spent Lead Acid Battery Exporter:	No
Current Record:	Yes
Non Storage Recycler Activity:	Not reported
Electronic Manifest Broker:	Not reported

List of NAICS Codes and Descriptions:

NAICS Code:	56299
NAICS Description:	ALL OTHER WASTE MANAGEMENT SERVICES

Facility Has Received Notices of Violations:

Violations:	No Violations Found

Evaluation Action Summary:

Evaluations:	No Evaluations Found

D32
WNW
1/8-1/4
0.146 mi.
773 ft.

FRANK'S COMPUTERIZED AUTO CENTER
4525 W 1ST ST STE A
SANTA ANA, CA 92703

Site 1 of 15 in cluster D

RCRA NonGen / NLR

1024869994
CAL000438618

Relative:
Higher

Actual:
67 ft.

RCRA Listings:

Date Form Received by Agency:	20180823
Handler Name:	Frank'S Computerized Auto Center
Handler Address:	4525 W 1ST ST STE A
Handler City,State,Zip:	SANTA ANA, CA 92703
EPA ID:	CAL000438618
Contact Name:	BILL NG
Contact Address:	4525 W 1ST ST STE A
Contact City,State,Zip:	SANTA ANA, CA 92703
Contact Telephone:	714-531-7908
Contact Fax:	000-000-0000
Contact Email:	Not reported
Contact Title:	Not reported
EPA Region:	09
Land Type:	Not reported
Federal Waste Generator Description:	Not a generator, verified
Non-Notifier:	Not reported
Biennial Report Cycle:	Not reported
Accessibility:	Not reported
Active Site Indicator:	Handler Activities
State District Owner:	Not reported
State District:	Not reported
Mailing Address:	4525 W 1ST ST STE A
Mailing City,State,Zip:	SANTA ANA, CA 92703
Owner Name:	Thanhxan Thi Nguyen
Owner Type:	Other
Operator Name:	Bill Ng
Operator Type:	Other
Short-Term Generator Activity:	No
Importer Activity:	No
Mixed Waste Generator:	No
Transporter Activity:	No
Transfer Facility Activity:	No
Recycler Activity with Storage:	No
Small Quantity On-Site Burner Exemption:	No
Smelting Melting and Refining Furnace Exemption:	No
Underground Injection Control:	No
Off-Site Waste Receipt:	No
Universal Waste Indicator:	Yes
Universal Waste Destination Facility:	Yes
Federal Universal Waste:	No
Active Site State-Reg Handler:	---
Federal Facility Indicator:	Not reported
Hazardous Secondary Material Indicator:	N
Sub-Part K Indicator:	Not reported
2018 GPRA Permit Baseline:	Not on the Baseline
2018 GPRA Renewals Baseline:	Not on the Baseline
202 GPRA Corrective Action Baseline:	No
Subject to Corrective Action Universe:	No
Non-TSDFs Where RCRA CA has Been Imposed Universe:	No
Corrective Action Priority Ranking:	No NCAPS ranking
Environmental Control Indicator:	No
Institutional Control Indicator:	No

FRANK'S COMPUTERIZED AUTO CENTER (Continued) **1024869994**

Human Exposure Controls Indicator:	N/A
Groundwater Controls Indicator:	N/A
Significant Non-Complier Universe:	No
Unaddressed Significant Non-Complier Universe:	No
Addressed Significant Non-Complier Universe:	No
Significant Non-Complier With a Compliance Schedule Universe:	No
Financial Assurance Required:	Not reported
Handler Date of Last Change:	20180907
Recognized Trader-Importer:	No
Recognized Trader-Exporter:	No
Importer of Spent Lead Acid Batteries:	No
Exporter of Spent Lead Acid Batteries:	No
Recycler Activity Without Storage:	No
Manifest Broker:	No
Sub-Part P Indicator:	No

Handler - Owner Operator:

Owner/Operator Indicator:	Operator
Owner/Operator Name: BILL NG	
Legal Status:	Other
Date Became Current:	Not reported
Date Ended Current:	Not reported
Owner/Operator Address:	4525 W 1ST ST STE A
Owner/Operator City,State,Zip:	SANTA ANA, CA 92703
Owner/Operator Telephone:	714-531-7908
Owner/Operator Telephone Ext:	Not reported
Owner/Operator Fax:	Not reported
Owner/Operator Email:	Not reported

Owner/Operator Indicator:	Owner
Owner/Operator Name: THANHXAN THI NGUYEN	
Legal Status:	Other
Date Became Current:	Not reported
Date Ended Current:	Not reported
Owner/Operator Address:	14112 PLEASANT ST
Owner/Operator City,State,Zip:	GARDEN GROVE, CA 92843
Owner/Operator Telephone:	714-651-5678
Owner/Operator Telephone Ext:	Not reported
Owner/Operator Fax:	Not reported
Owner/Operator Email:	Not reported

Historic Generators:

Receive Date:	20180823
Handler Name:	FRANK'S COMPUTERIZED AUTO CENTER
Federal Waste Generator Description:	Not a generator, verified
State District Owner:	Not reported
Large Quantity Handler of Universal Waste:	No
Recognized Trader Importer:	No
Recognized Trader Exporter:	No
Spent Lead Acid Battery Importer:	No
Spent Lead Acid Battery Exporter:	No
Current Record:	Yes
Non Storage Recycler Activity:	Not reported
Electronic Manifest Broker:	Not reported

FRANK'S COMPUTERIZED AUTO CENTER (Continued) **1024869994**

List of NAICS Codes and Descriptions:
NAICS Code: 811111
NAICS Description: GENERAL AUTOMOTIVE REPAIR

Facility Has Received Notices of Violations:
Violations: No Violations Found

Evaluation Action Summary:
Evaluations: No Evaluations Found

D33 P & B AUTO BODY REPAIR **CERS HAZ WASTE S113036344**
WNW 4525 W 1ST ST **HWTS N/A**
1/8-1/4 SANTA ANA, CA 92703 **HAZNET**
0.146 mi. **CERS**
773 ft. Site 2 of 15 in cluster D

Relative: Higher
Actual: 67 ft.

CERS HAZ WASTE:
Name: FRANKS COMPUTERIZED AUTO CTR
Address: 4525 W 1ST ST STE A
City,State,Zip: SANTA ANA, CA 92703
Site ID: 439941
CERS ID: 10539271
CERS Description: Hazardous Waste Generator

Name: ALFA AUTO REPAIR INC
Address: 4525 W 1ST ST STE B
City,State,Zip: SANTA ANA, CA 92703
Site ID: 413991
CERS ID: 10539259
CERS Description: Hazardous Waste Generator

HWTS:
Name: P & B AUTO BODY REPAIR
Address: 4525 W 1ST ST
Address 2: Not reported
City,State,Zip: SANTA ANA, CA 92703
EPA ID: CAL000037158
Inactive Date: 06/30/2003
Create Date: 08/01/1990
Last Act Date: Not reported
Mailing Name: Not reported
Mailing Address: 4525 W 1ST ST
Mailing Address 2: Not reported
Mailing City,State,Zip: SANTA ANA, CA 927030000
Owner Name: ROGER PANG
Owner Address: 4525 W FIRST ST #C
Owner Address 2: Not reported
Owner City,State,Zip: SANTA ANA, CA 927030000
Owner Phone: Not reported
Owner Fax: Not reported
Contact Name: ROGER PANG
Contact Address: 4525 W FIRST ST #C
Contact Address 2: Not reported
City,State,Zip: SANTA ANA, CA 927030000
Contact Phone: Not reported

P & B AUTO BODY REPAIR (Continued) **S113036344**

Contact Fax:	Not reported
Facility Status:	Inactive
Facility Type:	PERMANENT
Category:	STATE
Latitude:	33.745109
Longitude:	-117.929062

HAZNET:

Name:	P & B AUTO BODY REPAIR
Address:	4525 W 1ST ST
Address 2:	Not reported
City,State,Zip:	SANTA ANA, CA 927030000
Contact:	ROGER PANG
Telephone:	7148398936
Mailing Name:	Not reported
Mailing Address:	4525 W 1ST ST
Year:	2002
Gepaid:	CAL000037158
TSD EPA ID:	CAD008252405
CA Waste Code:	214 - Unspecified solvent mixture
Disposal Method:	R01 - Recycler
Tons:	0.162
Year:	1999
Gepaid:	CAL000037158
TSD EPA ID:	CAD008252405
CA Waste Code:	214 - Unspecified solvent mixture
Disposal Method:	R01 - Recycler
Tons:	0.162
Year:	1997
Gepaid:	CAL000037158
TSD EPA ID:	CAD008252405
CA Waste Code:	214 - Unspecified solvent mixture
Disposal Method:	R01 - Recycler
Tons:	0.18
Year:	1995
Gepaid:	CAL000037158
TSD EPA ID:	CAD008252405
CA Waste Code:	214 - Unspecified solvent mixture
Disposal Method:	R01 - Recycler
Tons:	0.18
Year:	1994
Gepaid:	CAL000037158
TSD EPA ID:	CAD008252405
CA Waste Code:	214 - Unspecified solvent mixture
Disposal Method:	R01 - Recycler
Tons:	0.1152
Year:	1992
Gepaid:	CAL000037158
TSD EPA ID:	CAD008252405
CA Waste Code:	214 - Unspecified solvent mixture
Disposal Method:	R01 - Recycler

P & B AUTO BODY REPAIR (Continued) **S113036344**

Tons:	0.0834
Year:	1992
Gepaid:	CAL000037158
TSD EPA ID:	CAT000613893
CA Waste Code:	212 - Oxygenated solvents (acetone, butanol, ethyl acetate, etc.)
Disposal Method:	H01 - Transfer Station
Tons:	0.048
Year:	1991
Gepaid:	CAL000037158
TSD EPA ID:	CAT000613893
CA Waste Code:	212 - Oxygenated solvents (acetone, butanol, ethyl acetate, etc.)
Disposal Method:	H01 - Transfer Station
Tons:	0.096
Year:	1990
Gepaid:	CAL000037158
TSD EPA ID:	CAT000613893
CA Waste Code:	212 - Oxygenated solvents (acetone, butanol, ethyl acetate, etc.)
Disposal Method:	H01 - Transfer Station
Tons:	0.102

Additional Info:

Year:	2002
Gen EPA ID:	CAL000037158
Shipment Date:	20020110
Creation Date:	3/7/2002 0:00:00
Receipt Date:	20020110
Manifest ID:	21414915
Trans EPA ID:	CAD008252405
Trans Name:	Not reported
Trans 2 EPA ID:	Not reported
Trans 2 Name:	Not reported
TSDF EPA ID:	CAD008252405
Trans Name:	Not reported
TSDF Alt EPA ID:	CAD008252405
TSDF Alt Name:	Not reported
Waste Code Description:	214 - Unspecified solvent mixture
RCRA Code:	D001
Meth Code:	R01 - Recycler
Quantity Tons:	0.162
Waste Quantity:	45
Quantity Unit:	G
Additional Code 1:	Not reported
Additional Code 2:	Not reported
Additional Code 3:	Not reported
Additional Code 4:	Not reported
Additional Code 5:	Not reported

Additional Info:

Year:	1999
Gen EPA ID:	CAL000037158

P & B AUTO BODY REPAIR (Continued) **S113036344**

Shipment Date:	19991105
Creation Date:	1/11/2000 0:00:00
Receipt Date:	19991105
Manifest ID:	99494334
Trans EPA ID:	CAD008252405
Trans Name:	Not reported
Trans 2 EPA ID:	Not reported
Trans 2 Name:	Not reported
TSDF EPA ID:	CAD008252405
Trans Name:	Not reported
TSDF Alt EPA ID:	CAD008252405
TSDF Alt Name:	Not reported
Waste Code Description:	214 - Unspecified solvent mixture
RCRA Code:	D001
Meth Code:	R01 - Recycler
Quantity Tons:	0.162
Waste Quantity:	45
Quantity Unit:	G
Additional Code 1:	Not reported
Additional Code 2:	Not reported
Additional Code 3:	Not reported
Additional Code 4:	Not reported
Additional Code 5:	Not reported

Additional Info:

Year:	1997
Gen EPA ID:	CAL000037158

Shipment Date:	19970818
Creation Date:	7/23/1998 0:00:00
Receipt Date:	19970818
Manifest ID:	96701154
Trans EPA ID:	CAD008252405
Trans Name:	Not reported
Trans 2 EPA ID:	Not reported
Trans 2 Name:	Not reported
TSDF EPA ID:	CAD008252405
Trans Name:	Not reported
TSDF Alt EPA ID:	CAD008252405
TSDF Alt Name:	Not reported
Waste Code Description:	214 - Unspecified solvent mixture
RCRA Code:	D001
Meth Code:	R01 - Recycler
Quantity Tons:	0.18
Waste Quantity:	50
Quantity Unit:	G
Additional Code 1:	Not reported
Additional Code 2:	Not reported
Additional Code 3:	Not reported
Additional Code 4:	Not reported
Additional Code 5:	Not reported

Additional Info:

Year:	1995
Gen EPA ID:	CAL000037158

P & B AUTO BODY REPAIR (Continued) **S113036344**

Shipment Date:	19951009
Creation Date:	7/26/1996 0:00:00
Receipt Date:	19951009
Manifest ID:	95472204
Trans EPA ID:	CAD008252405
Trans Name:	Not reported
Trans 2 EPA ID:	Not reported
Trans 2 Name:	Not reported
TSDF EPA ID:	CAD008252405
Trans Name:	Not reported
TSDF Alt EPA ID:	Not reported
TSDF Alt Name:	Not reported
Waste Code Description:	214 - Unspecified solvent mixture
RCRA Code:	D001
Meth Code:	R01 - Recycler
Quantity Tons:	0.18
Waste Quantity:	50
Quantity Unit:	G
Additional Code 1:	Not reported
Additional Code 2:	Not reported
Additional Code 3:	Not reported
Additional Code 4:	Not reported
Additional Code 5:	Not reported

Additional Info:

Year:	1994
Gen EPA ID:	CAL000037158

Shipment Date:	19940218
Creation Date:	9/15/1995 0:00:00
Receipt Date:	19940222
Manifest ID:	92607174
Trans EPA ID:	CAD008252405
Trans Name:	Not reported
Trans 2 EPA ID:	Not reported
Trans 2 Name:	Not reported
TSDF EPA ID:	CAD008252405
Trans Name:	Not reported
TSDF Alt EPA ID:	CAD008252405
TSDF Alt Name:	Not reported
Waste Code Description:	214 - Unspecified solvent mixture
RCRA Code:	Not reported
Meth Code:	R01 - Recycler
Quantity Tons:	0.1152
Waste Quantity:	32
Quantity Unit:	G
Additional Code 1:	Not reported
Additional Code 2:	Not reported
Additional Code 3:	Not reported
Additional Code 4:	Not reported
Additional Code 5:	Not reported

CERS:

Name:	FRANKS COMPUTERIZED AUTO CTR
Address:	4525 W 1ST ST STE A
City,State,Zip:	SANTA ANA, CA 92703

P & B AUTO BODY REPAIR (Continued) **S113036344**

Site ID: 439941
CERS ID: 10539271
CERS Description: Chemical Storage Facilities

Violations:

Site ID: 439941
Site Name: FRANKS COMPUTERIZED AUTO CTR
Violation Date: 10-30-2014
Citation: HSC 6.95 25508(a)(1) - California Health and Safety Code, Chapter 6.95, Section(s) 25508(a)(1)
Violation Description: Failure to complete and electronically submit hazardous material inventory information for all reportable hazardous materials on site at or above reportable quantities.
Violation Notes: Returned to compliance on 06/22/2018.
Violation Division: Orange County Environmental Health
Violation Program: HMRRP
Violation Source: CERS,

Site ID: 439941
Site Name: FRANKS COMPUTERIZED AUTO CTR
Violation Date: 09-09-2020
Citation: 22 CCR 12 66262.12 - California Code of Regulations, Title 22, Chapter 12, Section(s) 66262.12
Violation Description: Failure to obtain an Identification Number prior to treating, storing, disposing of, transporting or offering for transportation any hazardous waste.
Violation Notes: Returned to compliance on 04/09/2021. OBSERVATION: The generator has not obtained a valid EPA ID number following a change of ownership. CORRECTIVE ACTION: Please obtain an EPA ID number by submitting DTSC form 1358 to the Department of Toxic Substances Control within 5 business days. Notify this agency when the new number has been issued.
Violation Division: Orange County Environmental Health
Violation Program: HW
Violation Source: CERS,

Site ID: 439941
Site Name: FRANKS COMPUTERIZED AUTO CTR
Violation Date: 06-21-2018
Citation: 22 CCR 15 66265.173 - California Code of Regulations, Title 22, Chapter 15, Section(s) 66265.173
Violation Description: Failure to meet the following container management requirements: (a) A container holding hazardous waste must always be closed during storage, except when it is necessary to add or remove waste. (b) A container holding hazardous waste must not be opened, handled, or stored in a manner which may rupture the container or cause it to leak.
Violation Notes: Returned to compliance on 02/06/2019. OBSERVATION: 55-gal drum of metal oil filters and 55-gal drum paper oil filters did not have lids. All hazardous waste containers shall be closed at all times except when adding or removing waste. CORRECTIVE ACTION: Immediately close these containers and ensure all hazardous waste containers are closed when not adding or removing waste. Provide documentation to this agency showing containers have been closed via pictures. Re-inspection may occur in approximately 30 days.
Violation Division: Orange County Environmental Health
Violation Program: HW
Violation Source: CERS,

P & B AUTO BODY REPAIR (Continued) **S113036344**

Site ID:	439941
Site Name:	FRANKS COMPUTERIZED AUTO CTR
Violation Date:	09-09-2020
Citation:	22 CCR 12 66262.34(f) - California Code of Regulations, Title 22, Chapter 12, Section(s) 66262.34(f)
Violation Description:	Failure to properly label hazardous waste accumulation containers and portable tanks with the following requirements: "Hazardous Waste", name and address of the generator, physical and chemical characteristics of the Hazardous Waste, and starting accumulation date.
Violation Notes:	Returned to compliance on 09/09/2020. OBSERVATION: The labels on all containers of waste were faded/illegible. CORRECTIVE ACTION: New labels were placed on the containers. Violation corrected.
Violation Division:	Orange County Environmental Health
Violation Program:	HW
Violation Source:	CERS,

Site ID:	439941
Site Name:	FRANKS COMPUTERIZED AUTO CTR
Violation Date:	01-29-2014
Citation:	22 CCR 12 66262.34(f) - California Code of Regulations, Title 22, Chapter 12, Section(s) 66262.34(f)
Violation Description:	Failure to properly label hazardous waste accumulation containers with the following requirements: "Hazardous Waste", name and address of the generator, physical and chemical characteristics of the Hazardous Waste, and starting accumulation date.
Violation Notes:	Returned to compliance on 01/30/2014. The waste oil and waste coolant containers had labels that were not readable.
Violation Division:	Orange County Environmental Health
Violation Program:	HW
Violation Source:	CERS,

Site ID:	439941
Site Name:	FRANKS COMPUTERIZED AUTO CTR
Violation Date:	08-17-2023
Citation:	HSC 6.95 25508.2 - California Health and Safety Code, Chapter 6.95, Section(s) 25508.2
Violation Description:	Failure to annually review and electronically certify that the business plan is complete and accurate on or before the annual due date.
Violation Notes:	Returned to compliance on 09/06/2023. The facility failed to annually review and submit the Hazardous Materials Business Plan (HMBP) in CERS for 2023.
Violation Division:	Orange County Environmental Health
Violation Program:	HMRRP
Violation Source:	CERS,

Site ID:	439941
Site Name:	FRANKS COMPUTERIZED AUTO CTR
Violation Date:	06-21-2018
Citation:	22 CCR 12 66262.34(f) - California Code of Regulations, Title 22, Chapter 12, Section(s) 66262.34(f)
Violation Description:	Failure to properly label hazardous waste accumulation containers and portable tanks with the following requirements: "Hazardous Waste", name and address of the generator, physical and chemical characteristics of the Hazardous Waste, and starting accumulation date.

P & B AUTO BODY REPAIR (Continued) **S113036344**

Violation Notes:	Returned to compliance on 06/21/2018. OBSERVATION: 120-gal waste oil cube, 240-gal waste oil cube and 55-gal waste oil drum did not have labels. All hazardous waste containers shall be marked with the following information: 1) the words Hazardous Waste 2) name and address of generator 3) hazardous properties 4) physical state 5) composition (contents) 6) accumulation start date. CORRECTIVE ACTION: Provided facility with appropriate labels with all required information. Issue corrected on site.
Violation Division:	Orange County Environmental Health
Violation Program:	HW
Violation Source:	CERS,
Site ID:	439941
Site Name:	FRANKS COMPUTERIZED AUTO CTR
Violation Date:	01-29-2014
Citation:	22 CCR 15 66265.173 - California Code of Regulations, Title 22, Chapter 15, Section(s) 66265.173
Violation Description:	Failure to properly close hazardous waste containers when not in active use.
Violation Notes:	Returned to compliance on 01/30/2014. The waste coolant container is not properly closed.
Violation Division:	Orange County Environmental Health
Violation Program:	HW
Violation Source:	CERS,
Site ID:	439941
Site Name:	FRANKS COMPUTERIZED AUTO CTR
Violation Date:	08-16-2018
Citation:	22 CCR 12 66262.12 - California Code of Regulations, Title 22, Chapter 12, Section(s) 66262.12
Violation Description:	Failure to obtain an Identification Number prior to treating, storing, disposing of, transporting or offering for transportation any hazardous waste.
Violation Notes:	Returned to compliance on 02/06/2019. OBSERVATION: Facility does not have an active EPA ID number with the appropriate owner to manage hazardous waste. EPA ID#CAL000069654 belongs to the previous owner of this business. CORRECTIVE ACTION: Apply for a new EPA ID number through the Department of Toxic Substances Control via DTSC form 1358. Submit documentation to this agency within 30 days.
Violation Division:	Orange County Environmental Health
Violation Program:	HW
Violation Source:	CERS,
Site ID:	439941
Site Name:	FRANKS COMPUTERIZED AUTO CTR
Violation Date:	06-21-2018
Citation:	HSC 6.95 25505(a)(4) - California Health and Safety Code, Chapter 6.95, Section(s) 25505(a)(4)
Violation Description:	Failure to provide initial and annual training to all employees in safety procedures in the event of a release or threatened release of a hazardous material or failure to document and maintain training records for a minimum of three years.
Violation Notes:	Returned to compliance on 02/08/2019. OBSERVATION: Annual training documentation for all applicable employees was not available for review. CORRECTIVE ACTION: Submit documentation to this agency demonstrating that employees have received training on safe handling of hazardous materials and the Emergency Response Plan within 30 days.

P & B AUTO BODY REPAIR (Continued) **S113036344**

Violation Division: Orange County Environmental Health
Violation Program: HMRRP
Violation Source: CERS,

Site ID: 439941
Site Name: FRANKS COMPUTERIZED AUTO CTR
Violation Date: 11-03-2016
Citation: 22 CCR 12 66262.34(f) - California Code of Regulations, Title 22, Chapter 12, Section(s) 66262.34(f)
Violation Description: Failure to properly label hazardous waste accumulation containers and portable tanks with the following requirements: "Hazardous Waste", name and address of the generator, physical and chemical characteristics of the Hazardous Waste, and starting accumulation date.
Violation Notes: Returned to compliance on 11/03/2016. All hazardous waste containers must have a label stating the generator's name and address, contents of the container and the content's physical and chemical properties, and the start date of accumulation which is the date new hazardous waste begins accumulation in an empty container. Labels were provided, filled out and put on the hazardous waste containers. Violation abated.
Violation Division: Orange County Environmental Health
Violation Program: HW
Violation Source: CERS,

Site ID: 439941
Site Name: FRANKS COMPUTERIZED AUTO CTR
Violation Date: 10-30-2014
Citation: HSC 6.95 25508(d) - California Health and Safety Code, Chapter 6.95, Section(s) 25508(d)
Violation Description: Failure to complete and/or electronically submit a business plan when storing/handling a hazardous material at or above reportable quantities.
Violation Notes: Returned to compliance on 06/22/2018.
Violation Division: Orange County Environmental Health
Violation Program: HMRRP
Violation Source: CERS,

Evaluation:
Eval General Type: Compliance Evaluation Inspection
Eval Date: 01-29-2014
Violations Found: Yes
Eval Type: Routine done by local agency
Eval Notes: On site for a routine hazardous waste inspection. Met with Frank Bui, owner, who granted consent to inspect and to take photos if needed. Conducted a walk-thru and perimeter inspection of the facility including an observation of the shared trash dumpster. Observed that the waste containers (2-55 gal waste oil, 1-55 used oil filters and 1-55 gal waste coolant) are properly labeled and stored closed. The waste coolant and waste oil were re-labeled during the inspection. Also, the used oil filters and waste coolant drum were closed during the inspection. Reviewed manifests/invoices from Action Oil who was on site during the inspection. These manifests are properly maintained. Emergency numbers are posted.
Eval Division: Orange County Environmental Health
Eval Program: HW
Eval Source: CERS,

P & B AUTO BODY REPAIR (Continued) **S113036344**

Eval General Type: Other/Unknown
Eval Date: 02-01-2019
Violations Found: No
Eval Type: Other, not routine, done by local agency
Eval Notes: On site to follow up on the violation that was issued during the routine inspection conducted on 6/21/18. The following violations are still outstanding and must be corrected IMMEDIATELY: I239- Failure to provide initial and annual training to all employees in safety procedures in the event of a release or threatened release of a hazardous material or failure to document and maintain training records for a minimum of three years CORRECTIVE ACTION: Please provide training records for the Hazardous Materials Business Plan with the following information documented: topic of training, date, employee name, employee signature. Submit documents to this Agency within 30 days.
Eval Division: Orange County Environmental Health
Eval Program: HMRRP
Eval Source: CERS,

Eval General Type: Other/Unknown
Eval Date: 06-08-2021
Violations Found: No
Eval Type: Other, not routine, done by local agency
Eval Notes: This Agency has confirmed that the facility has obtained an EPA ID number, CAL000461766. The following violation has been corrected: - I352: Failure to obtain an Identification Number prior to treating, storing, disposing of, transporting or offering for transportation any hazardous waste The facility has no outstanding violations.
Eval Division: Orange County Environmental Health
Eval Program: HW
Eval Source: CERS,

Eval General Type: Compliance Evaluation Inspection
Eval Date: 08-16-2018
Violations Found: No
Eval Type: Routine done by local agency
Eval Notes: On site for close-out inspection. Previous owner (Frank Bui) has sold the business on 7/31/2018 and new owner is currently operating. Facility has the following hazardous wastes: - 360 gal of used oil (120 gal aboveground tank + 240 gal aboveground tank) - 55 gal waste antifreeze - 55 gal drum of metal oil filters - 55 gal drum of paper oil filters Check perimeter of facility and trash cans; no illegal disposal of hazardous wastes observed. Reviewed manifests, all wastes were picked up within required time lines and accumulation times are current.
Eval Division: Orange County Environmental Health
Eval Program: HW
Eval Source: CERS,

Eval General Type: Compliance Evaluation Inspection
Eval Date: 09-06-2023
Violations Found: No
Eval Type: Routine done by local agency
Eval Notes: On site to conduct a routine Hazardous Materials Business Plan (HMBP) inspection. Consent to enter and inspect was granted by Rick Le, Owner. Observed the facility and inspected the hazardous materials storage area. The following materials were observed in reportable

P & B AUTO BODY REPAIR (Continued) **S113036344**

quantities: -2 x 55 gal. tank of Used Oil -1 x 220 gal. tank of Used Oil -2 x 220 gal. tank of Motor Oil -30 x 1 gal. plastic boxes of Motor Oil -4 x 6 gal. Bag-in-Box of Motor Oil Verified HMBP components submitted in the California Environmental Reporting System (CERS) on 09/06/2023. Employee training records were reviewed. The facility is responsible for identifying all hazardous materials, to include hazardous wastes, which are above disclosure thresholds (55 gallons - liquid, 500 lbs - solid, 200 cu.ft. - gas). If there is a change in the type or 100% increase in the amount of chemicals that are maintained on site, please submit revised documents (electronically) within 30 days of the change. Please note, this fac

Eval Division: Orange County Environmental Health
Eval Program: HMRRP
Eval Source: CERS,

Eval General Type: Other/Unknown
Eval Date: 09-08-2015
Violations Found: No
Eval Type: Other, not routine, done by local agency
Eval Notes: 9/8: Spoke of the phone this date with Frank Bui and discussed the HMDBEP program. Discussed a time to call and go through the portal. Emailed Frank infomration about the portal and the esubmit program and the "Basics" PDF.

Eval Division: Orange County Environmental Health
Eval Program: HMRRP
Eval Source: CERS,

Eval General Type: Other/Unknown
Eval Date: 01-29-2014
Violations Found: No
Eval Type: Other, not routine, done by local agency
Eval Notes: Facility is required and has been notified to electronically submit Hazardous Materials Business Emergency Plans and Chemical Inventory Form(s) by 2/29/14. Facility can submit forms electronically by going to www.esubmit.ocgov.com and requesting a username and password. User guides and tutorials are located on the home page to help you get started. If you are having trouble, please contact 714-433-6000.

Eval Division: Orange County Environmental Health
Eval Program: HMRRP
Eval Source: CERS,

Eval General Type: Other/Unknown
Eval Date: 02-15-2019
Violations Found: No
Eval Type: Other, not routine, done by local agency
Eval Notes: The purpose of this off site inspection is to follow up on a violation that was documented during the routine inspection on 6/21/18. The facility has submitted training documentation to this Agency. According to the document, training on the Emergency Plan was completed on February 8, 2019. This violation has been corrected.

Eval Division: Orange County Environmental Health
Eval Program: HMRRP
Eval Source: CERS,

Eval General Type: Compliance Evaluation Inspection
Eval Date: 05-02-2016
Violations Found: No

P & B AUTO BODY REPAIR (Continued) **S113036344**

Eval Type: Routine done by local agency
Eval Notes: Onsite to conduct a routine hazardous material business emergency plan HMBEP inspection. Consent to inspect and take photos if necessary was granted by an employee, Bill Nguyen. No photos were taken on this date. The following were observed: 55-gallons synthetic ATF 55-gallons ATF 100-gallons Dextron transmission fluid 200-gallons 5w-30 200-gallons 5w-20 200-gallons of waste oil 55-gallons of waste antifreeze A copy of this report will be sent to frankbui53@yahoo.com
Eval Division: Orange County Environmental Health
Eval Program: HMRRP
Eval Source: CERS,

Eval General Type: Other/Unknown
Eval Date: 02-01-2019
Violations Found: No
Eval Type: Other, not routine, done by local agency
Eval Notes: On site to follow up on outstanding violations that were issued during the routine inspection conducted on 6/21/18. I617 - The 55-gallon containers of used oil and fuel filters had properly fitting lids and were closed while in storage. I352- The facility has obtained a valid EPA ID number (CAL000438618) under the new ownership. Violations I617 and I352 have been corrected. No further corrective action required.
Eval Division: Orange County Environmental Health
Eval Program: HW
Eval Source: CERS,

Eval General Type: Other/Unknown
Eval Date: 08-17-2023
Violations Found: Yes
Eval Type: Other, not routine, done by local agency
Eval Notes: According to the CERS database, your business remains out of compliance with the annual certification requirement and a violation is being cited. Businesses are required to annually review and certify that their information in the California Electronic Reporting System (CERS) is complete, accurate and in compliance by March 1st. Your business was notified via email on 5/4/23 that your facility was out of compliance with this requirement. Please visit https://cers.calepa.ca.gov/ to access CERS and submit your completed HMBP forms. Failure to submit HMBEP forms is a violation of the California Health & Safety Code and California Code of Regulations. Progressive enforcement will be taken by this Agency if a submittal/certification has not been completed within 30 days of this report. Mailed a copy of this report to the mailing address provided.
Eval Division: Orange County Environmental Health
Eval Program: HMRRP
Eval Source: CERS,

Eval General Type: Compliance Evaluation Inspection
Eval Date: 09-06-2023
Violations Found: No
Eval Type: Routine done by local agency
Eval Notes: On site to conduct a routine hazardous waste generator inspection. Consent to enter and inspect was granted by Rick Le, Owner. Facility is a small quantity generator of automotive repair wastes. Observed the facility and inspected the hazardous waste storage area. Containers were closed and properly labeled. No hazardous waste was observed in the dumpster. The following hazardous wastes were

P & B AUTO BODY REPAIR (Continued) **S113036344**

observed: -2 x 55 gal. tank of Used Oil -1 x 220 gal. tank of Used Oil -1 x 55 gal. drum of Used Paper Oil Filters -1 x 55 gal. drum of Used Metal Oil Filters Verified the number of employees on site, 4. Employees were reported to be trained. Hazardous waste manifests and emergency response plan were reviewed. No hazardous waste violations were observed during the inspection. Emailed a copy of this report to rachelvo0108@gmail.com.

Eval Division: Orange County Environmental Health
Eval Program: HW
Eval Source: CERS,

Eval General Type: Other/Unknown
Eval Date: 09-26-2017
Violations Found: No
Eval Type: Other, not routine, done by local agency
Eval Notes: AEO - Run hazardous waste stream, violation history, EPA profile, copies of inspection reports, researched Secretary of State website, and company website

Eval Division: Orange County Environmental Health
Eval Program: HMRRP
Eval Source: CERS,

Eval General Type: Other/Unknown
Eval Date: 10-02-2017
Violations Found: No
Eval Type: Other, not routine, done by local agency
Eval Notes: AEO - prepare cover letter, draft enforcement order and all supporting documentation

Eval Division: Orange County Environmental Health
Eval Program: HMRRP
Eval Source: CERS,

Eval General Type: Other/Unknown
Eval Date: 10-04-2017
Violations Found: No
Eval Type: Other, not routine, done by local agency
Eval Notes: AEO - Final prep of case prior to review

Eval Division: Orange County Environmental Health
Eval Program: HMRRP
Eval Source: CERS,

Eval General Type: Other/Unknown
Eval Date: 10-30-2014
Violations Found: Yes
Eval Type: Other, not routine, done by local agency
Eval Notes: Orange County Environmental Health as the Certified Unified Program Agency (OC CUPA) is the administrating agency for the Hazardous Materials Disclosure and Business Emergency Plan programs (HMD/BEP) previously administered by the Orange County Fire Authority. During the months of August and December of 2013, the OC CUPA sent out letters to regulated businesses requesting them to electronically submit their HMD/BEP forms. Electronic submission of these forms is a legal requirement. Failure to submit HMD/BEP forms is in violation of the California Health & Safety Code Chapter 6.95. According to our records there is no electronic submission for this facility. Please go to www.esubmit.ocgov.com to request a username and password and submit your HMD/BEP forms within the next 30 days. Businesses may also submit

P & B AUTO BODY REPAIR (Continued) **S113036344**

forms via the California Environmental Reporting System. Please verify that all owner information that is prepopulated on the E-Submit Portal is still [Truncated]

Eval Division: Orange County Environmental Health
Eval Program: HMRRP
Eval Source: CERS,

Eval General Type: Compliance Evaluation Inspection
Eval Date: 11-03-2016
Violations Found: Yes
Eval Type: Routine done by local agency
Eval Notes: INSPECTOR COMMENTS: On site for a routine Hazardous Materials and Business Emergency Plan (HMBEP) inspection. Consent to enter and inspect was given by Frank Bui, Owner. Observed the facility and inspection hazardous materials storage. The following materials were observed in amounts that meet or exceed the minimum volumes required for disclosure: - New Motor Oil (all grades), 655 gallons - Used Motor Oil, 360 gallons The business has not submitted an HMBEP. Spoke to Frank in regards to the purpose of the HMBEP program and how to start a California Environmental Reporting System (CERS) account. Businesses must submit forms via CERS at http://cers.calepa.ca.gov. Failure to correct the violations will result in the violations being elevated to Class I, which will require formal enforcement by OC CUPA in the form of an Administrative Enforcement Order (AEO) or referral to the District Attorney s Office, which will include the assessment of administrative [Truncated]

Eval Division: Orange County Environmental Health
Eval Program: HMRRP
Eval Source: CERS,

Eval General Type: Other/Unknown
Eval Date: 09-06-2023
Violations Found: No
Eval Type: Other, not routine, done by local agency
Eval Notes: The purpose of this on-site inspection is to follow up on a violation that was noted on a previous inspection report dated 08/17/2023. Violation 1010008 has been corrected. The documents were reviewed by this agency. The facility has no open HMBP violations. No further action is required. Emailed a copy of this report to rachelvo0108@gmail.com.

Eval Division: Orange County Environmental Health
Eval Program: HMRRP
Eval Source: CERS,

Eval General Type: Compliance Evaluation Inspection
Eval Date: 09-09-2020
Violations Found: No
Eval Type: Routine done by local agency
Eval Notes: Observed the facility and inspected hazardous materials storage. The following materials were observed in amounts that meet or exceed the minimum volumes required for disclosure: - 340 gal used oil - 2 X 240 gal new oil REQUIREMENT FOR ELECTRONIC SUBMITTAL OF HMBP DOCUMENTS: This report serves as notice that the facility must submit the following documents electronically within 30 days of this report: - Business Activities - Owner/Operator Information - Hazardous Materials Inventory - Site Map - Emergency Response Plan - Employee Training Plan The facility is responsible for identifying all hazardous

P & B AUTO BODY REPAIR (Continued) **S113036344**

materials, to include hazardous wastes, which are above disclosure thresholds. If there is a change in the type or amount of chemicals that are maintained on site, please submit revised documents (electronically) within 30 days of the change. Hazardous Materials documents can be submitted via the California Environmental Reporting System (CERS) located at [Truncated]

Eval Division: Orange County Environmental Health
Eval Program: HMRRP
Eval Source: CERS,

Eval General Type: Compliance Evaluation Inspection
Eval Date: 09-09-2020
Violations Found: Yes
Eval Type: Routine done by local agency
Eval Notes: A change of ownership occurred on 9/1/2019. Walked throughout the facility. Observed hazardous waste storage areas. Containers were closed and properly labeled. Manifests were available and reviewed. Employees are reported to be trained. Emergency plan updated and posted in office. No hazardous waste or universal waste observed in the dumpster/enclosure area.
Eval Division: Orange County Environmental Health
Eval Program: HW
Eval Source: CERS,

Eval General Type: Other/Unknown
Eval Date: 12-07-2020
Violations Found: No
Eval Type: Other, not routine, done by local agency
Eval Notes: The purpose of this offsite inspection report is to follow up on a violation that was noted on a previous inspection report. The following violation is outstanding and must be corrected immediately: - I352: Failure to obtain an Identification Number prior to treating, storing, disposing of, transporting or offering for transportation any hazardous waste.
Eval Division: Orange County Environmental Health
Eval Program: HW
Eval Source: CERS,

Eval General Type: Compliance Evaluation Inspection
Eval Date: 06-21-2018
Violations Found: Yes
Eval Type: Routine done by local agency
Eval Notes: Not reported
Eval Division: Orange County Environmental Health
Eval Program: HW
Eval Source: CERS,

Eval General Type: Compliance Evaluation Inspection
Eval Date: 06-21-2018
Violations Found: Yes
Eval Type: Routine done by local agency
Eval Notes: On site for routine Hazardous Materials Business Plan inspection. Observed the following hazardous materials on site: - 415 gal of waste oil (120 gal cube, 240 gal cube, 55-gal drum) - 480 gal of new oil (two 240 gal cubes) - 120 gal of automatic transmission fluid Per Health and Safety Code Ch. 6.95, businesses that handle and store hazardous materials within reportable thresholds (55 gal of a liquid,

P & B AUTO BODY REPAIR (Continued) **S113036344**

500 pounds of a solid, 200 cubic feet of a compressed gas) must prepare and implement a Hazardous Materials Business Plan (HMBP) which includes a chemical inventory, site map, emergency response plan and training plan. HMBP must be submitted annually on-line through the California Environmental Reporting System (CERS) before March 1st of every year.

Eval Division: Orange County Environmental Health
Eval Program: HMRRP
Eval Source: CERS,

Eval General Type: Other/Unknown
Eval Date: 06-22-2018
Violations Found: No
Eval Type: Other, not routine, done by local agency
Eval Notes: Facility has prepared and implemented a Hazardous Materials Business Plan and submitted all required elements (chemical inventory, site map, emergency response plan, and training plan) electronically on the California Environmental Reporting System (CERS.) Violations I292 and I169 have been closed.
Eval Division: Orange County Environmental Health
Eval Program: HMRRP
Eval Source: CERS,

Eval General Type: Other/Unknown
Eval Date: 08-07-2015
Violations Found: No
Eval Type: Other, not routine, done by local agency
Eval Notes: Not reported
Eval Division: Orange County Environmental Health
Eval Program: HMRRP
Eval Source: CERS,

Eval General Type: Compliance Evaluation Inspection
Eval Date: 08-16-2018
Violations Found: No
Eval Type: Routine done by local agency
Eval Notes: On site for close-out inspection. Previous owner (Frank Bui) has sold the business on 7/31/18 and new owner is currently operating. Facility has following chemical inventory in reportable quantities: - 360 gal of used oil (120 gal aboveground tank + 240 gal aboveground tank) - 480 gal of new oil (two 240 gal aboveground tanks) - 55 gal of waste antifreeze
Eval Division: Orange County Environmental Health
Eval Program: HMRRP
Eval Source: CERS,

Eval General Type: Compliance Evaluation Inspection
Eval Date: 08-16-2018
Violations Found: No
Eval Type: Routine done by local agency
Eval Notes: On site for routine Hazardous Materials Business Plan inspection. Facility underwent ownership change on 7/31/18. Facility has the following hazardous materials on site in reportable quantities (all sizes are approximate): - 360 gal of used oil (120 gal aboveground tank + 240 gal aboveground tank) - 480 gal of new oil (two 240 gal aboveground tanks) - 55 gal waste antifreeze Per California Health and Safety Code Ch. 6.95, all facilities that store and handle hazardous

P & B AUTO BODY REPAIR (Continued) **S113036344**

materials in reportable quantities (55 gal of a liquid, 500 lbs of a solid, 200 cubic feet of a compressed gas) must prepare and implement a Hazardous Materials Business Plan (HMBP) which includes the following: a chemical inventory, facility site map, Emergency Response Plan and Training Plan. The HMBP must be submitted electronically through the California Environmental Reporting System (CERS - http://cers.calepa.ca.gov) and must be renewed by March 1st of every year. Please create an account [Truncated]

Eval Division: Orange County Environmental Health
Eval Program: HMRRP
Eval Source: CERS,

Eval General Type: Compliance Evaluation Inspection
Eval Date: 08-16-2018
Violations Found: Yes
Eval Type: Routine done by local agency
Eval Notes: On site for routine Hazardous Waste inspection. Facility underwent a change of ownership on 7/31/18. Observed the following hazardous wastes on site: - 360 gal of used oil (120 gal aboveground tank + 240 gal aboveground tank) - 55 gal waste antifreeze - 55 gal drum of metal oil filters - 55 gal drum of paper oil filters Reviewed waste manifests. Checked perimeter of facility and trash cans.
Eval Division: Orange County Environmental Health
Eval Program: HW
Eval Source: CERS,

Eval General Type: Other/Unknown
Eval Date: 09-27-2017
Violations Found: No
Eval Type: Other, not routine, done by local agency
Eval Notes: AEO - Created tab in Master Spreadsheet, linked all documents;
Eval Division: Orange County Environmental Health
Eval Program: HMRRP
Eval Source: CERS,

Eval General Type: Compliance Evaluation Inspection
Eval Date: 11-03-2016
Violations Found: Yes
Eval Type: Routine done by local agency
Eval Notes: INSPECTOR COMMENTS: On site for a routine hazardous waste inspection. Consent to inspect and take any necessary photos was given by Frank Bui, Owner. Walked throughout the facility and observed hazardous waste storage areas. Containers were closed, but not labeled. Labels were provided and placed on containers with the start date of accumulation being the last time waste was hauled on 10/21/16. Manifests were available and reviewed. Employees are reported to be trained. Emergency plan is not maintained. A perimeter walk was conducted. The business shares a dumpster with two neighboring businesses. No signs of illegal dumping were observed. No outstanding hazardous waste violations were observed this date. A copy of this inspection report was sent to Frank Bui at frankbui53@yahoo.com.
Eval Division: Orange County Environmental Health
Eval Program: HW
Eval Source: CERS,

Enforcement Action:
Site ID: 439941

P & B AUTO BODY REPAIR (Continued) **S113036344**

Site Name:	FRANKS COMPUTERIZED AUTO CTR
Site Address:	4525 W 1ST ST STE A
Site City:	SANTA ANA
Site Zip:	92703
Enf Action Date:	08-07-2015
Enf Action Type:	Notice of Violation (Unified Program)
Enf Action Description:	Notice of Violation Issued by the Inspector at the Time of Inspection
Enf Action Notes:	Failure to Electronically Submit HMD/BEP.
Enf Action Division:	Orange County Environmental Health
Enf Action Program:	HMRRP
Enf Action Source:	CERS,

Affiliation:

Affiliation Type Desc:	Environmental Contact
Entity Name:	Rick Le
Entity Title:	Not reported
Affiliation Address:	4525 W. 1st st., unit A
Affiliation City:	Santa Ana
Affiliation State:	CA
Affiliation Country:	Not reported
Affiliation Zip:	92703
Affiliation Phone:	,

Affiliation Type Desc:	CUPA District
Entity Name:	Orange County Env Health
Entity Title:	Not reported
Affiliation Address:	1241 East Dyer RoadSuite 120
Affiliation City:	Santa Ana
Affiliation State:	CA
Affiliation Country:	Not reported
Affiliation Zip:	92705-5611
Affiliation Phone:	(714) 433-6406,

Affiliation Type Desc:	Document Preparer
Entity Name:	Rachel Vo
Entity Title:	Not reported
Affiliation Address:	Not reported
Affiliation City:	Not reported
Affiliation State:	Not reported
Affiliation Country:	Not reported
Affiliation Zip:	Not reported
Affiliation Phone:	,

Affiliation Type Desc:	Facility Mailing Address
Entity Name:	Mailing Address
Entity Title:	Not reported
Affiliation Address:	4525 W. 1st st., unit A
Affiliation City:	Santa Ana
Affiliation State:	CA
Affiliation Country:	Not reported
Affiliation Zip:	92703
Affiliation Phone:	,

Affiliation Type Desc:	Legal Owner
Entity Name:	Rick Le
Entity Title:	Not reported
Affiliation Address:	4525 W. 1st st., unit A

P & B AUTO BODY REPAIR (Continued) **S113036344**

Affiliation City:	Santa Ana
Affiliation State:	CA
Affiliation Country:	United States
Affiliation Zip:	92703
Affiliation Phone:	(714) 531-7908,
Affiliation Type Desc:	Parent Corporation
Entity Name:	FRANKS COMPUTERIZED AUTO CTR
Entity Title:	Not reported
Affiliation Address:	Not reported
Affiliation City:	Not reported
Affiliation State:	Not reported
Affiliation Country:	Not reported
Affiliation Zip:	Not reported
Affiliation Phone:	,
Affiliation Type Desc:	Identification Signer
Entity Name:	Rick Le
Entity Title:	Owner
Affiliation Address:	Not reported
Affiliation City:	Not reported
Affiliation State:	Not reported
Affiliation Country:	Not reported
Affiliation Zip:	Not reported
Affiliation Phone:	,
Affiliation Type Desc:	Operator
Entity Name:	FRANK S COMPUTERIZED AUTO CENTER
Entity Title:	Not reported
Affiliation Address:	Not reported
Affiliation City:	Not reported
Affiliation State:	Not reported
Affiliation Country:	Not reported
Affiliation Zip:	Not reported
Affiliation Phone:	(714) 531-7908,

Name:	ALFA AUTO REPAIR INC
Address:	4525 W 1ST ST STE B
City,State,Zip:	SANTA ANA, CA 92703
Site ID:	413991
CERS ID:	10539259
CERS Description:	Chemical Storage Facilities

Violations:

Site ID:	413991
Site Name:	ALFA AUTO REPAIR INC
Violation Date:	05-23-2019
Citation:	22 CCR 12 66262.34(f) - California Code of Regulations, Title 22, Chapter 12, Section(s) 66262.34(f)
Violation Description:	Failure to properly label hazardous waste accumulation containers and portable tanks with the following requirements: "Hazardous Waste", name and address of the generator, physical and chemical characteristics of the Hazardous Waste, and starting accumulation date.
Violation Notes:	Returned to compliance on 05/23/2019. OBSERVATION: The labels on the waste oil containers were faded and illegible. CORRECTIVE ACTION: New labels were placed on the containers during the inspection. This

P & B AUTO BODY REPAIR (Continued) **S113036344**

violation corrected on site.
Violation Division: Orange County Environmental Health
Violation Program: HW
Violation Source: CERS,

Site ID: 413991
Site Name: ALFA AUTO REPAIR INC
Violation Date: 11-03-2016
Citation: HSC 6.95 25505(a)(4) - California Health and Safety Code, Chapter 6.95, Section(s) 25505(a)(4)
Violation Description: Failure to provide initial and annual training to all employees in safety procedures in the event of a release or threatened release of a hazardous material or failure to document and maintain training records for a minimum of three years.
Violation Notes: Returned to compliance on 11/03/2016. Employees were reported to be trained but there was no documentation. Employees need to be trained annually and documentation for up to 3 years of training records needs to be maintained on site. Training topics can include; going over safety date sheets of the chemicals on site, practicing evacuation drills, how to use fire extinguishers, how to respond to a spill, going over applicable laws and regulations. The documentation must consist of the topic, date, employee names and signatures.
Violation Division: Orange County Environmental Health
Violation Program: HMRRP
Violation Source: CERS,

Site ID: 413991
Site Name: ALFA AUTO REPAIR INC
Violation Date: 01-29-2014
Citation: 22 CCR 12 66262.34(f) - California Code of Regulations, Title 22, Chapter 12, Section(s) 66262.34(f)
Violation Description: Failure to properly label hazardous waste accumulation containers with the following requirements: "Hazardous Waste", name and address of the generator, physical and chemical characteristics of the Hazardous Waste, and starting accumulation date.
Violation Notes: Returned to compliance on 01/30/2014. The 55 gal and 30 gal waste oil containers were re-labeled during the inspection.
Violation Division: Orange County Environmental Health
Violation Program: HW
Violation Source: CERS,

Site ID: 413991
Site Name: ALFA AUTO REPAIR INC
Violation Date: 11-03-2016
Citation: HSC 6.95 25508(a)(1) - California Health and Safety Code, Chapter 6.95, Section(s) 25508(a)(1)
Violation Description: Failure to establish and electronically submit an adequate emergency response plan and procedures for a release or threatened release of a hazardous material.
Violation Notes: Returned to compliance on 11/03/2016. The Business Emergency Plan needs to be maintained or readily available on site in case of emergency. The business emergency plan which was submitted to eSubmit was provided for you. Violation corrected.
Violation Division: Orange County Environmental Health
Violation Program: HMRRP
Violation Source: CERS,

P & B AUTO BODY REPAIR (Continued) **S113036344**

Site ID:	413991
Site Name:	ALFA AUTO REPAIR INC
Violation Date:	11-03-2016
Citation:	22 CCR 12 66262.34(f) - California Code of Regulations, Title 22, Chapter 12, Section(s) 66262.34(f)
Violation Description:	Failure to properly label hazardous waste accumulation containers and portable tanks with the following requirements: "Hazardous Waste", name and address of the generator, physical and chemical characteristics of the Hazardous Waste, and starting accumulation date.
Violation Notes:	Returned to compliance on 11/03/2016. All hazardous waste containers must have a label stating the generator's name and address, contents of the container and the content's physical and chemical properties, and the start date of accumulation which is the date new hazardous waste is accumulated in an empty container. Labels were provided, filled out and put on hazardous waste containers. Violation corrected.
Violation Division:	Orange County Environmental Health
Violation Program:	HW
Violation Source:	CERS,

Site ID:	413991
Site Name:	ALFA AUTO REPAIR INC
Violation Date:	10-30-2014
Citation:	HSC 6.95 25508(a)(1) - California Health and Safety Code, Chapter 6.95, Section(s) 25508(a)(1)
Violation Description:	Failure to complete and electronically submit hazardous material inventory information for all reportable hazardous materials on site at or above reportable quantities.
Violation Notes:	Returned to compliance on 11/29/2014.
Violation Division:	Orange County Environmental Health
Violation Program:	HMRRP
Violation Source:	CERS,

Site ID:	413991
Site Name:	ALFA AUTO REPAIR INC
Violation Date:	05-23-2019
Citation:	40 CFR 1 265.173 - U.S. Code of Federal Regulations, Title 40, Chapter 1, Section(s) 265.173
Violation Description:	Failure to meet the following container management requirements: (a) A container holding hazardous waste must always be closed during storage, except when it is necessary to add or remove waste. (b) A container holding hazardous waste must not be opened, handled, or stored in a manner which may rupture the container or cause it to leak.
Violation Notes:	Returned to compliance on 06/14/2019. OBSERVATION: The lids on the 55-gallon and 30-gallon containers of waste oil do not properly close the container. All hazardous waste containers shall be closed at all times except when adding or removing waste. CORRECTIVE ACTION: Submit photos to this Agency demonstrating that the container listed above has been properly closed.
Violation Division:	Orange County Environmental Health
Violation Program:	HW
Violation Source:	CERS,

Site ID:	413991
Site Name:	ALFA AUTO REPAIR INC
Violation Date:	10-30-2014

P & B AUTO BODY REPAIR (Continued) **S113036344**

Citation:	HSC 6.95 25508(d) - California Health and Safety Code, Chapter 6.95, Section(s) 25508(d)
Violation Description:	Failure to complete and/or electronically submit a business plan when storing/handling a hazardous material at or above reportable quantities.
Violation Notes:	Returned to compliance on 11/29/2014.
Violation Division:	Orange County Environmental Health
Violation Program:	HMRRP
Violation Source:	CERS,
Site ID:	413991
Site Name:	ALFA AUTO REPAIR INC
Violation Date:	08-16-2023
Citation:	HSC 6.95 25508.2 - California Health and Safety Code, Chapter 6.95, Section(s) 25508.2
Violation Description:	Failure to annually review and electronically certify that the business plan is complete and accurate on or before the annual due date.
Violation Notes:	Returned to compliance on 09/11/2023. The facility failed to annually review and submit the Hazardous Materials Business Plan (HMBP) in CERS for 2023.
Violation Division:	Orange County Environmental Health
Violation Program:	HMRRP
Violation Source:	CERS,
Site ID:	413991
Site Name:	ALFA AUTO REPAIR INC
Violation Date:	05-23-2019
Citation:	HSC 6.95 25507 - California Health and Safety Code, Chapter 6.95, Section(s) 25507
Violation Description:	Failure to adequately establish and implement a business plan when storing/handling a hazardous material at or above reportable quantities.
Violation Notes:	Returned to compliance on 05/23/2019. OBSERVATION: Facility failed to complete and/or electronically submit a Hazardous Materials Business Emergency Plan (HMBEP), when storing and/or handling hazardous materials at or above the reportable threshold quantity. CORRECTIVE ACTION: An HMBEP was completed and electronically submitted at the time of the inspection.
Violation Division:	Orange County Environmental Health
Violation Program:	HMRRP
Violation Source:	CERS,
Site ID:	413991
Site Name:	ALFA AUTO REPAIR INC
Violation Date:	05-23-2019
Citation:	HSC 6.95 25505(a)(4) - California Health and Safety Code, Chapter 6.95, Section(s) 25505(a)(4)
Violation Description:	Failure to provide initial and annual training to all employees in safety procedures in the event of a release or threatened release of a hazardous material or failure to document and maintain training records for a minimum of three years.
Violation Notes:	Returned to compliance on 05/24/2019. OBSERVATION: Training documentation for all applicable employees was not available for review. Facility must conduct and document annual training for employees as specified in the employee training plan. CORRECTIVE ACTION: Please provide training records for the Hazardous Materials

P & B AUTO BODY REPAIR (Continued) **S113036344**

Business Plan with the following information documented: topic of training, date, employee name, employee signature. Submit documentation to this Agency within 30 days.
Violation Division: Orange County Environmental Health
Violation Program: HMRRP
Violation Source: CERS,

Evaluation:
Eval General Type: Compliance Evaluation Inspection
Eval Date: 01-29-2014
Violations Found: Yes
Eval Type: Routine done by local agency
Eval Notes: On site for a routine hazardous waste inspection. Met with An Adam Vo, owner, who granted consent to inspect and to take photos if needed. Conducted a walk-thru and perimeter inspection of the the facility including an observation of the shared trash dumpster. Observed that the waste containers (1-300 gal waste oil tote, 1-55 gal waste oil and 1-30 gal waste oil) are currently labeled and stored closed. The two smaller waste oil containers were labeled during the inspection. Reviewed manifests/invoices from Action Oil which are properly maintained and followed up. Emergency numbers are posted. The violation listed was corrected during the inspection.
Eval Division: Orange County Environmental Health
Eval Program: HW
Eval Source: CERS,

Eval General Type: Compliance Evaluation Inspection
Eval Date: 05-02-2016
Violations Found: No
Eval Type: Routine done by local agency
Eval Notes: Onsite to conduct a routine hazardous material business emergency plan HMBEP inspection. Consent to inspect and take photos if necessary was granted by David Nguyen, a friend of the owner. The following disclosable hazardous materials were observed: 275-gallon tote of waste oil A copy of this report will be sent to the facility.
Eval Division: Orange County Environmental Health
Eval Program: HMRRP
Eval Source: CERS,

Eval General Type: Other/Unknown
Eval Date: 10-30-2014
Violations Found: Yes
Eval Type: Other, not routine, done by local agency
Eval Notes: Orange County Environmental Health as the Certified Unified Program Agency (OC CUPA) is the administrating agency for the Hazardous Materials Disclosure and Business Emergency Plan programs (HMD/BEP) previously administered by the Orange County Fire Authority. During the months of August and December of 2013, the OC CUPA sent out letters to regulated businesses requesting them to electronically submit their HMD/BEP forms. Electronic submission of these forms is a legal requirement. Failure to submit HMD/BEP forms is in violation of the California Health & Safety Code Chapter 6.95. According to our records there is no electronic submission for this facility. Please go to www.esubmit.ocgov.com to request a username and password and submit your HMD/BEP forms within the next 30 days. Businesses may also submit forms via the California Environmental Reporting System. Please verify that all owner information that is prepopulated on the E-Submit Portal

P & B AUTO BODY REPAIR (Continued) **S113036344**

is still [Truncated]

Eval Division: Orange County Environmental Health
Eval Program: HMRRP
Eval Source: CERS,

Eval General Type: Compliance Evaluation Inspection
Eval Date: 11-03-2016
Violations Found: Yes
Eval Type: Routine done by local agency
Eval Notes: INSPECTOR COMMENTS: On site for a routine hazardous waste inspection. Consent to inspect and take any necessary photos was given by John Nguyen, Manager. Walked throughout the facility and observed hazardous waste storage areas. Containers were closed, but not labeled. Labels were provided and placed on containers with the start date of accumulation being the last time waste was hauled on 9/15/16. Manifests were available and reviewed. Employees are reported to be trained. Emergency plan is not maintained. A perimeter walk was conducted. The business shares a dumpster with two neighboring businesses. No signs of illegal dumping were observed. No outstanding hazardous waste violations were observed this date. A copy of this inspection report was sent to John Nguyen at toan17@gmail.com.
Eval Division: Orange County Environmental Health
Eval Program: HW
Eval Source: CERS,

Eval General Type: Other/Unknown
Eval Date: 11-18-2015
Violations Found: No
Eval Type: Other, not routine, done by local agency
Eval Notes: Reviewed HMBEP submission package on eSubmit, DENIED. Request for resubmittal within 30 days.
Eval Division: Orange County Environmental Health
Eval Program: HMRRP
Eval Source: CERS,

Eval General Type: Other/Unknown
Eval Date: 01-29-2014
Violations Found: No
Eval Type: Other, not routine, done by local agency
Eval Notes: Facility is required and has been notified to electronically submit Hazardous Materials Business Emergency Plans and Chemical Inventory Form(s) by 2-18-14. Facility can submit forms electronically by going to www.esubmit.ocgov.com and requesting a username and password. User guides and tutorials are located on the home page to help you get started. If you are having trouble, please contact 714-433-6000.
Eval Division: Orange County Environmental Health
Eval Program: HMRRP
Eval Source: CERS,

Eval General Type: Compliance Evaluation Inspection
Eval Date: 05-23-2019
Violations Found: Yes
Eval Type: Routine done by local agency
Eval Notes: Observed the facility and inspected hazardous materials storage with Adam Vo, Owner and Kevin Vo, Manager. The following materials were observed in amounts that meet or exceed the minimum volumes required for disclosure: - 1 x 250 gallon container of waste oil - 1 x 55

P & B AUTO BODY REPAIR (Continued) **S113036344**

gallon container of waste oil REMINDER: Please re-submit your HMBEP annually between January 1st March 1st http://cers.calepa.ca.gov/.

Eval Division: Orange County Environmental Health
Eval Program: HMRRP
Eval Source: CERS,

Eval General Type: Compliance Evaluation Inspection
Eval Date: 05-23-2019
Violations Found: Yes
Eval Type: Routine done by local agency
Eval Notes: Walked throughout the facility. Observed hazardous waste storage areas. Manifests were available and reviewed. Employees are reported to be trained. Emergency plan updated and posted on wall near desk. No hazardous waste or universal waste observed in the dumpster/enclosure area.

Eval Division: Orange County Environmental Health
Eval Program: HW
Eval Source: CERS,

Eval General Type: Compliance Evaluation Inspection
Eval Date: 09-06-2023
Violations Found: No
Eval Type: Routine done by local agency
Eval Notes: On site to conduct a routine hazardous waste generator inspection. Consent to enter and inspect was granted by John Nguyen, Technician. Facility is a small quantity generator of automotive repair wastes. Observed the facility and inspected the hazardous waste storage areas. Containers were closed and properly labeled. No hazardous waste was observed in the dumpster. The following hazardous wastes were observed: -2 x 55 gal. drum of Used Metal Oil Filters -1 x 55 gal. drum of Used Paper Oil Filters -1 x 55 gal. drum of Used Oil -1 x 30 gal. drum of Used Oil -1 x 275 gal. tote bin of Used Oil Verified the number of employees on site, 3. Employees were reported to be trained. Hazardous waste manifests and emergency response plan were reviewed. No hazardous waste violations were observed during the inspection. Emailed a copy of this report to kevin.t.vo.mail@gmail.com.

Eval Division: Orange County Environmental Health
Eval Program: HW
Eval Source: CERS,

Eval General Type: Other/Unknown
Eval Date: 06-17-2019
Violations Found: No
Eval Type: Other, not routine, done by local agency
Eval Notes: This Agency has received documentation noting that the containers of hazardous waste have been properly closed. The following violation has been corrected: I411- Failure to meet container management requirements There are no remaining outstanding violations.

Eval Division: Orange County Environmental Health
Eval Program: HW
Eval Source: CERS,

Eval General Type: Other/Unknown
Eval Date: 08-07-2015
Violations Found: No
Eval Type: Other, not routine, done by local agency
Eval Notes: Not reported

P & B AUTO BODY REPAIR (Continued) **S113036344**

Eval Division: Orange County Environmental Health
Eval Program: HMRRP
Eval Source: CERS,

Eval General Type: Other/Unknown
Eval Date: 08-16-2023
Violations Found: Yes
Eval Type: Other, not routine, done by local agency
Eval Notes: According to the CERS database, your business remains out of compliance with the annual certification requirement and a violation is being cited. Businesses are required to annually review and certify that their information in the California Electronic Reporting System (CERS) is complete, accurate and in compliance by March 1st. Your business was notified via email on 5/4/23 that your facility was out of compliance with this requirement. Please visit https://cers.calepa.ca.gov/ to access CERS and submit your completed HMBP forms. Failure to submit HMBEP forms is a violation of the California Health & Safety Code and California Code of Regulations. Progressive enforcement will be taken by this Agency if a submittal/certification has not been completed within 30 days of this report.

Eval Division: Orange County Environmental Health
Eval Program: HMRRP
Eval Source: CERS,

Eval General Type: Compliance Evaluation Inspection
Eval Date: 09-06-2023
Violations Found: No
Eval Type: Routine done by local agency
Eval Notes: On site to conduct a routine Hazardous Materials Business Plan (HMBP) inspection. Consent to enter and inspect was granted by John Nguyen, Technician. Observed the facility and inspected the hazardous materials storage area. The following materials were observed in reportable quantities: -1 x 55 gal. drum of Used Oil -1 x 55 gal. drum of Used Oil -1 x 275 gal. tote bin of Used Oil -33 x 15 Qtz. (~124 gal.) boxes of Motor Oil Verified HMBP components submitted in the California Environmental Reporting System (CERS) on 09/11/2023. Employee training records were reviewed. The facility is responsible for identifying all hazardous materials, to include hazardous wastes, which are above disclosure thresholds (55 gallons - liquid, 500 lbs - solid, 200 cu.ft. - gas). If there is a change in the type or 100% increase in the amount of chemicals that are maintained on site, please submit revised documents (electronically) within 30 days of the change. Please note, this facility is required t

Eval Division: Orange County Environmental Health
Eval Program: HMRRP
Eval Source: CERS,

Eval General Type: Other/Unknown
Eval Date: 10-01-2015
Violations Found: No
Eval Type: Other, not routine, done by local agency
Eval Notes: 10/1: Spoke with Toan who called for the owner Adam who does not speak English. Discussed the program with Toan and re-assigned password to Esubmit. Emailed Toan information about the portal and the program. Toan indicated that the site has a 110 Gallon Waste Oil Tank that will need to be disclosed. Toan requested an extension. EXTENSION GIVEN TO

P & B AUTO BODY REPAIR (Continued) **S113036344**

10-31-2015.

Eval Division: Orange County Environmental Health
Eval Program: HMRRP
Eval Source: CERS,

Eval General Type: Compliance Evaluation Inspection
Eval Date: 11-03-2016
Violations Found: Yes
Eval Type: Routine done by local agency
Eval Notes: INSPECTOR COMMENTS: On site for a routine Hazardous Materials and Business Emergency Plan (HMBEP) inspection. Consent to enter and inspect was given by John Nguyen. Observed the facility and inspection hazardous materials storage. The following materials were observed in amounts that meet or exceed the minimum volumes required for disclosure: - Used Oil, 355 gallons - New Oil, 55 gallons The business has submitted their HMBEP to eSubmit. Business emergency plan was not maintained on site, but was provided. The business does not have employee training documentation. Spoke to John about topics to train on for employee safety and how to maintain documentation. The facility is responsible for identifying all hazardous materials, to include hazardous wastes, which are above disclosure thresholds (55 gallons liquid, 200 cubic feet compressed gas, 500 pounds solid). If there is a change in the type or amount of chemicals that are maintained on site, please submit [Truncated]

Eval Division: Orange County Environmental Health
Eval Program: HMRRP
Eval Source: CERS,

Eval General Type: Other/Unknown
Eval Date: 06-11-2019
Violations Found: No
Eval Type: Other, not routine, done by local agency
Eval Notes: This Agency has received training documents dated 5/24/19. The following violation has bee corrected: I239- Failure to provide initial and annual training to all employees in safety procedures in the event of a release or threatened release of a hazardous material REMINDER- Facility must conduct and document annual training for all employees This facility has no outstanding violations.

Eval Division: Orange County Environmental Health
Eval Program: HMRRP
Eval Source: CERS,

Eval General Type: Other/Unknown
Eval Date: 07-28-2016
Violations Found: No
Eval Type: Other, not routine, done by local agency
Eval Notes: hmbep conditionally accepted 7/28/16 This submittal is being conditionally approved in order to facilitate transfer of data to California Electronic Reporting System (CERS) database. The facility will need to make the following revisions in CERS following notification of data transfer: Emergency Plan: Please elaborate on and fully answer the parts to your emergency plan and employee training program. This is a crucial component to your submission for emergency first responders and the fire department. Employees should be trained annually and documentation should be kept for 3 years. Facility map, add the following: Adjacent streets, loading areas, storm drains and sewers, evacuation staging area Please contact Justin Bechara at

P & B AUTO BODY REPAIR (Continued) **S113036344**

jbechara@ochca.com with any questions. Thank you. OLD COMMENTS: Your HMBEP has been declined, please revise and resubmit within 30 days. For your EPA ID# is inactive, please reactivate. For your chemical Motor Oil of [Truncated]

Eval Division: Orange County Environmental Health
Eval Program: HMRRP
Eval Source: CERS,

Eval General Type: Other/Unknown
Eval Date: 09-11-2023
Violations Found: No
Eval Type: Other, not routine, done by local agency
Eval Notes: The purpose of this off-site reinspection is to follow up on a violation cited on a previous inspection report dated 08/16/2023. The business submitted the required annual HMBP documents. Documents were reviewed and accepted by this agency. Violation 1010008 has been corrected. No outstanding violations remain at this facility. Emailed a copy of this report to kevin.t.vo.mail@gmail.com.
Eval Division: Orange County Environmental Health
Eval Program: HMRRP
Eval Source: CERS,

Enforcement Action:
Site ID: 413991
Site Name: ALFA AUTO REPAIR INC
Site Address: 4525 W 1ST ST STE B
Site City: SANTA ANA
Site Zip: 92703
Enf Action Date: 08-07-2015
Enf Action Type: Notice of Violation (Unified Program)
Enf Action Description: Notice of Violation Issued by the Inspector at the Time of Inspection
Enf Action Notes: Failure to Electronically Submit HMD/BEP.
Enf Action Division: Orange County Environmental Health
Enf Action Program: HMRRP
Enf Action Source: CERS,

Affiliation:
Affiliation Type Desc: CUPA District
Entity Name: Orange County Env Health
Entity Title: Not reported
Affiliation Address: 1241 East Dyer RoadSuite 120
Affiliation City: Santa Ana
Affiliation State: CA
Affiliation Country: Not reported
Affiliation Zip: 92705-5611
Affiliation Phone: (714) 433-6406,

Affiliation Type Desc: Environmental Contact
Entity Name: ADAM VO
Entity Title: Not reported
Affiliation Address: 4525 W 1ST ST STE B
Affiliation City: SANTA ANA
Affiliation State: CA
Affiliation Country: Not reported
Affiliation Zip: 92703
Affiliation Phone: ,

P & B AUTO BODY REPAIR (Continued) **S113036344**

Affiliation Type Desc:	Operator
Entity Name:	ADAM VO
Entity Title:	Not reported
Affiliation Address:	Not reported
Affiliation City:	Not reported
Affiliation State:	Not reported
Affiliation Country:	Not reported
Affiliation Zip:	Not reported
Affiliation Phone:	(714) 839-9300,

Affiliation Type Desc:	Parent Corporation
Entity Name:	ALFA AUTO REPAIR
Entity Title:	Not reported
Affiliation Address:	Not reported
Affiliation City:	Not reported
Affiliation State:	Not reported
Affiliation Country:	Not reported
Affiliation Zip:	Not reported
Affiliation Phone:	,

Affiliation Type Desc:	Document Preparer
Entity Name:	Kevin Vo
Entity Title:	Not reported
Affiliation Address:	Not reported
Affiliation City:	Not reported
Affiliation State:	Not reported
Affiliation Country:	Not reported
Affiliation Zip:	Not reported
Affiliation Phone:	,

Affiliation Type Desc:	Facility Mailing Address
Entity Name:	Mailing Address
Entity Title:	Not reported
Affiliation Address:	4525 W. 1ST ST., UNIT B
Affiliation City:	SANTA ANA
Affiliation State:	CA
Affiliation Country:	Not reported
Affiliation Zip:	92703
Affiliation Phone:	,

Affiliation Type Desc:	Identification Signer
Entity Name:	Kevin Vo
Entity Title:	GM
Affiliation Address:	Not reported
Affiliation City:	Not reported
Affiliation State:	Not reported
Affiliation Country:	Not reported
Affiliation Zip:	Not reported
Affiliation Phone:	,

Affiliation Type Desc:	Legal Owner
Entity Name:	ALFA AUTO REPAIR INC.
Entity Title:	Not reported
Affiliation Address:	4525 W. 1ST ST., UNIT B
Affiliation City:	SANTA ANA
Affiliation State:	CA
Affiliation Country:	United States

P & B AUTO BODY REPAIR (Continued) **S113036344**

Affiliation Zip: 92703
Affiliation Phone: (714) 839-9300,

D34 FIRST AUTO BODY & RPR **RCRA-SQG 1000387001**
WNW 4525 W 1ST ST UNIT C **FINDS CAD982016818**
1/8-1/4 SANTA ANA, CA 92703 **ECHO**
0.146 mi.
773 ft. Site 3 of 15 in cluster D

Relative: Higher
Actual: 67 ft.

RCRA Listings:

Date Form Received by Agency:	19870727
Handler Name:	First Auto Body & Rpr
Handler Address:	W 1ST ST UNIT C
Handler City,State,Zip:	SANTA ANA, CA 92703
EPA ID:	CAD982016818
Contact Name:	ENVIRONMENTAL MANAGER
Contact Address:	4525 W 1ST ST UNIT C
Contact City,State,Zip:	SANTA ANA, CA 92703
Contact Telephone:	714-839-8936
Contact Fax:	Not reported
Contact Email:	Not reported
Contact Title:	Not reported
EPA Region:	09
Land Type:	Not reported
Federal Waste Generator Description:	Small Quantity Generator
Non-Notifier:	Not reported
Biennial Report Cycle:	Not reported
Accessibility:	Not reported
Active Site Indicator:	Handler Activities
State District Owner:	Ca
State District:	4
Mailing Address:	W 1ST ST UNIT C
Mailing City,State,Zip:	SANTA ANA, CA 92703
Owner Name:	Hinh Moc
Owner Type:	Private
Operator Name:	Not Required
Operator Type:	Private
Short-Term Generator Activity:	No
Importer Activity:	No
Mixed Waste Generator:	No
Transporter Activity:	No
Transfer Facility Activity:	No
Recycler Activity with Storage:	No
Small Quantity On-Site Burner Exemption:	No
Smelting Melting and Refining Furnace Exemption:	No
Underground Injection Control:	No
Off-Site Waste Receipt:	No
Universal Waste Indicator:	No
Universal Waste Destination Facility:	No
Federal Universal Waste:	No
Active Site State-Reg Handler:	---
Federal Facility Indicator:	Not reported
Hazardous Secondary Material Indicator:	NN
Sub-Part K Indicator:	Not reported
2018 GPRA Permit Baseline:	Not on the Baseline
2018 GPRA Renewals Baseline:	Not on the Baseline
202 GPRA Corrective Action Baseline:	No

FIRST AUTO BODY & RPR (Continued) **1000387001**

Subject to Corrective Action Universe:	No
Non-TSDFs Where RCRA CA has Been Imposed Universe:	No
Corrective Action Priority Ranking:	No NCAPS ranking
Environmental Control Indicator:	No
Institutional Control Indicator:	No
Human Exposure Controls Indicator:	N/A
Groundwater Controls Indicator:	N/A
Significant Non-Complier Universe:	No
Unaddressed Significant Non-Complier Universe:	No
Addressed Significant Non-Complier Universe:	No
Significant Non-Complier With a Compliance Schedule Universe:	No
Financial Assurance Required:	Not reported
Handler Date of Last Change:	20000915
Recognized Trader-Importer:	No
Recognized Trader-Exporter:	No
Importer of Spent Lead Acid Batteries:	No
Exporter of Spent Lead Acid Batteries:	No
Recycler Activity Without Storage:	Not reported
Manifest Broker:	Not reported
Sub-Part P Indicator:	No

Handler - Owner Operator:

Owner/Operator Indicator:	Owner
Owner/Operator Name: HINH MOC	
Legal Status:	Private
Date Became Current:	Not reported
Date Ended Current:	Not reported
Owner/Operator Address:	NOT REQUIRED
Owner/Operator City,State,Zip:	NOT REQUIRED, ME 99999
Owner/Operator Telephone:	415-555-1212
Owner/Operator Telephone Ext:	Not reported
Owner/Operator Fax:	Not reported
Owner/Operator Email:	Not reported

Owner/Operator Indicator:	Operator
Owner/Operator Name: NOT REQUIRED	
Legal Status:	Private
Date Became Current:	Not reported
Date Ended Current:	Not reported
Owner/Operator Address:	NOT REQUIRED
Owner/Operator City,State,Zip:	NOT REQUIRED, ME 99999
Owner/Operator Telephone:	415-555-1212
Owner/Operator Telephone Ext:	Not reported
Owner/Operator Fax:	Not reported
Owner/Operator Email:	Not reported

Historic Generators:

Receive Date:	19870727
Handler Name: FIRST AUTO BODY & RPR	
Federal Waste Generator Description:	Small Quantity Generator
State District Owner:	Ca
Large Quantity Handler of Universal Waste:	No
Recognized Trader Importer:	No
Recognized Trader Exporter:	No
Spent Lead Acid Battery Importer:	No

FIRST AUTO BODY & RPR (Continued) **1000387001**

Spent Lead Acid Battery Exporter: No
Current Record: Yes
Non Storage Recycler Activity: Not reported
Electronic Manifest Broker: Not reported

List of NAICS Codes and Descriptions:
NAICS Codes: No NAICS Codes Found

Facility Has Received Notices of Violations:
Violations: No Violations Found

Evaluation Action Summary:
Evaluations: No Evaluations Found

FINDS:
Registry ID: 110002777157

Click Here for FRS Facility Detail Report:

Environmental Interest/Information System:
The Resource Conservation and Recovery Act Information System (RCRAInfo) is EPA's comprehensive information system in support of the Resource Conservation and Recovery Act (RCRA) of 1976 and the Hazardous and Solid Waste Amendments (HSWA) of 1984. It tracks many types of information about generators, transporters, treaters, storers, and disposers of hazardous waste.

Click this hyperlink while viewing on your computer to access additional FINDS: detail in the EDR Site Report.

ECHO:
Envid: 1000387001
Registry ID: 110002777157
DFR URL: http://echo.epa.gov/detailed-facility-report?fid=110002777157
Name: FIRST AUTO BODY & RPR
Address: 4525 W 1ST ST UNIT C
City,State,Zip: SANTA ANA, CA 92703

D35 **BEN BI AUTO BODY REPAIR INC** **RCRA NonGen / NLR** **1026054963**
WNW **4525 W FIRST ST STE C** **CAL000428755**
1/8-1/4 **SANTA ANA, CA 92703**
0.146 mi.
773 ft. **Site 4 of 15 in cluster D**

Relative: Higher
Actual: 67 ft.

RCRA Listings:
Date Form Received by Agency: 20170627
Handler Name: Ben Bi Auto Body Repair Inc
Handler Address: 4525 W FIRST ST STE C
Handler City,State,Zip: SANTA ANA, CA 92703
EPA ID: CAL000428755
Contact Name: PHUONG PHAM
Contact Address: 4525 W FIRST ST STE C
Contact City,State,Zip: SANTA ANA, CA 92703
Contact Telephone: 714-300-4474
Contact Fax: 714-210-0295
Contact Email: BENBIAAUTOBODY@GMAIL.COM

BEN BI AUTO BODY REPAIR INC (Continued) **1026054963**

Contact Title:	Not reported
EPA Region:	09
Land Type:	Not reported
Federal Waste Generator Description:	Not a generator, verified
Non-Notifier:	Not reported
Biennial Report Cycle:	Not reported
Accessibility:	Not reported
Active Site Indicator:	Not reported
State District Owner:	Not reported
State District:	Not reported
Mailing Address:	7947 STEPPING STONE CIR
Mailing City,State,Zip:	STANTON, CA 90680
Owner Name:	Ben Bi Auto Body Repair Inc
Owner Type:	Other
Operator Name:	Phuong Pham
Operator Type:	Other
Short-Term Generator Activity:	No
Importer Activity:	No
Mixed Waste Generator:	No
Transporter Activity:	No
Transfer Facility Activity:	No
Recycler Activity with Storage:	No
Small Quantity On-Site Burner Exemption:	No
Smelting Melting and Refining Furnace Exemption:	No
Underground Injection Control:	No
Off-Site Waste Receipt:	No
Universal Waste Indicator:	No
Universal Waste Destination Facility:	No
Federal Universal Waste:	No
Active Site State-Reg Handler:	---
Federal Facility Indicator:	Not reported
Hazardous Secondary Material Indicator:	N
Sub-Part K Indicator:	Not reported
2018 GPRA Permit Baseline:	Not on the Baseline
2018 GPRA Renewals Baseline:	Not on the Baseline
202 GPRA Corrective Action Baseline:	No
Subject to Corrective Action Universe:	No
Non-TSDFs Where RCRA CA has Been Imposed Universe:	No
Corrective Action Priority Ranking:	No NCAPS ranking
Environmental Control Indicator:	No
Institutional Control Indicator:	No
Human Exposure Controls Indicator:	N/A
Groundwater Controls Indicator:	N/A
Significant Non-Complier Universe:	No
Unaddressed Significant Non-Complier Universe:	No
Addressed Significant Non-Complier Universe:	No
Significant Non-Complier With a Compliance Schedule Universe:	No
Financial Assurance Required:	Not reported
Handler Date of Last Change:	20200210
Recognized Trader-Importer:	No
Recognized Trader-Exporter:	No
Importer of Spent Lead Acid Batteries:	No
Exporter of Spent Lead Acid Batteries:	No
Recycler Activity Without Storage:	No
Manifest Broker:	No
Sub-Part P Indicator:	No

BEN BI AUTO BODY REPAIR INC (Continued) **1026054963**

Handler - Owner Operator:
Owner/Operator Indicator: Owner
Owner/Operator Name: BEN BI AUTO BODY REPAIR INC
Legal Status: Other
Date Became Current: Not reported
Date Ended Current: Not reported
Owner/Operator Address: 4525 W FIRST ST STE C
Owner/Operator City,State,Zip: SANTA ANA, CA 92703
Owner/Operator Telephone: 714-300-4474
Owner/Operator Telephone Ext: Not reported
Owner/Operator Fax: Not reported
Owner/Operator Email: Not reported

Owner/Operator Indicator: Operator
Owner/Operator Name: PHUONG PHAM
Legal Status: Other
Date Became Current: Not reported
Date Ended Current: Not reported
Owner/Operator Address: 4525 W FIRST ST STE C
Owner/Operator City,State,Zip: SANTA ANA, CA 92703
Owner/Operator Telephone: 714-300-4474
Owner/Operator Telephone Ext: Not reported
Owner/Operator Fax: Not reported
Owner/Operator Email: Not reported

Historic Generators:
Receive Date: 20170627
Handler Name: BEN BI AUTO BODY REPAIR INC
Federal Waste Generator Description: Not a generator, verified
State District Owner: Not reported
Large Quantity Handler of Universal Waste: No
Recognized Trader Importer: No
Recognized Trader Exporter: No
Spent Lead Acid Battery Importer: No
Spent Lead Acid Battery Exporter: No
Current Record: Yes
Non Storage Recycler Activity: Not reported
Electronic Manifest Broker: Not reported

List of NAICS Codes and Descriptions:
NAICS Code: 56299
NAICS Description: ALL OTHER WASTE MANAGEMENT SERVICES

Facility Has Received Notices of Violations:
Violations: No Violations Found

Evaluation Action Summary:
Evaluations: No Evaluations Found

E36 **MOUNTAIN VIEW** **RCRA NonGen / NLR** **1027696888**
North **301 N. MOUNTAIN VIEW ST.** **CAC003239785**
1/8-1/4 **SANTA ANA, CA 92703**
0.148 mi.
784 ft. **Site 1 of 2 in cluster E**

Relative: **Higher**
Actual: **70 ft.**

RCRA Listings:

Date Form Received by Agency:	20230629
Handler Name:	Mountain View
Handler Address:	301 N. MOUNTAIN VIEW ST.
Handler City,State,Zip:	SANTA ANA, CA 92703
EPA ID:	CAC003239785
Contact Name:	HUY TRAN
Contact Address:	301 N. MOUNTAIN VIEW ST.
Contact City,State,Zip:	SANTA ANA, CA 92703
Contact Telephone:	714-383-0322
Contact Fax:	Not reported
Contact Email:	HTRAN@NEXTCONS.NET
Contact Title:	Not reported
EPA Region:	09
Land Type:	Not reported
Federal Waste Generator Description:	Not a generator, verified
Non-Notifier:	Not reported
Biennial Report Cycle:	Not reported
Accessibility:	Not reported
Active Site Indicator:	Not reported
State District Owner:	Not reported
State District:	Not reported
Mailing Address:	8821 SEASPRAY DRIVE
Mailing City,State,Zip:	HUNTINGTON BEACH, CA 92646
Owner Name:	Mountain View R& E Investments, Llc
Owner Type:	Other
Operator Name:	Huy Tran
Operator Type:	Other
Short-Term Generator Activity:	No
Importer Activity:	No
Mixed Waste Generator:	No
Transporter Activity:	No
Transfer Facility Activity:	No
Recycler Activity with Storage:	No
Small Quantity On-Site Burner Exemption:	No
Smelting Melting and Refining Furnace Exemption:	No
Underground Injection Control:	No
Off-Site Waste Receipt:	No
Universal Waste Indicator:	No
Universal Waste Destination Facility:	No
Federal Universal Waste:	No
Active Site State-Reg Handler:	---
Federal Facility Indicator:	Not reported
Hazardous Secondary Material Indicator:	N
Sub-Part K Indicator:	Not reported
2018 GPRA Permit Baseline:	Not on the Baseline
2018 GPRA Renewals Baseline:	Not on the Baseline
202 GPRA Corrective Action Baseline:	No
Subject to Corrective Action Universe:	No
Non-TSDFs Where RCRA CA has Been Imposed Universe:	No
Corrective Action Priority Ranking:	No NCAPS ranking
Environmental Control Indicator:	No
Institutional Control Indicator:	No

MOUNTAIN VIEW (Continued) **1027696888**

Human Exposure Controls Indicator:	N/A
Groundwater Controls Indicator:	N/A
Significant Non-Complier Universe:	No
Unaddressed Significant Non-Complier Universe:	No
Addressed Significant Non-Complier Universe:	No
Significant Non-Complier With a Compliance Schedule Universe:	No
Financial Assurance Required:	Not reported
Handler Date of Last Change:	20230630
Recognized Trader-Importer:	No
Recognized Trader-Exporter:	No
Importer of Spent Lead Acid Batteries:	No
Exporter of Spent Lead Acid Batteries:	No
Recycler Activity Without Storage:	No
Manifest Broker:	No
Sub-Part P Indicator:	No

Handler - Owner Operator:

Owner/Operator Indicator:	Owner
Owner/Operator Name: MOUNTAIN VIEW R& E INVESTMENTS, LLC	
Legal Status:	Other
Date Became Current:	Not reported
Date Ended Current:	Not reported
Owner/Operator Address:	8821 SEASPRAY DRIVE
Owner/Operator City,State,Zip:	HUNTINGTON BEACH, CA 92646
Owner/Operator Telephone:	714-933-5686
Owner/Operator Telephone Ext:	Not reported
Owner/Operator Fax:	Not reported
Owner/Operator Email:	Not reported

Owner/Operator Indicator:	Operator
Owner/Operator Name: HUY TRAN	
Legal Status:	Other
Date Became Current:	Not reported
Date Ended Current:	Not reported
Owner/Operator Address:	301 N. MOUNTAIN VIEW ST.
Owner/Operator City,State,Zip:	SANTA ANA, CA 92703
Owner/Operator Telephone:	714-383-0322
Owner/Operator Telephone Ext:	Not reported
Owner/Operator Fax:	Not reported
Owner/Operator Email:	Not reported

Historic Generators:

Receive Date:	20230629
Handler Name: MOUNTAIN VIEW	
Federal Waste Generator Description:	Not a generator, verified
State District Owner:	Not reported
Large Quantity Handler of Universal Waste:	No
Recognized Trader Importer:	No
Recognized Trader Exporter:	No
Spent Lead Acid Battery Importer:	No
Spent Lead Acid Battery Exporter:	No
Current Record:	Yes
Non Storage Recycler Activity:	No
Electronic Manifest Broker:	No

MOUNTAIN VIEW (Continued) **1027696888**

List of NAICS Codes and Descriptions:
NAICS Code: 56299
NAICS Description: ALL OTHER WASTE MANAGEMENT SERVICES

Facility Has Received Notices of Violations:
Violations: No Violations Found

Evaluation Action Summary:
Evaluations: No Evaluations Found

E37 **MOUNTAIN VIEW** **RCRA NonGen / NLR** **1027697148**
North **305 N. MOUNTAIN VIEW ST.** **CAC003240062**
1/8-1/4 **SANTA ANA, CA 92703**
0.149 mi.
787 ft. **Site 2 of 2 in cluster E**

Relative: **Higher**
Actual: **70 ft.**

RCRA Listings:

Date Form Received by Agency:	20230630
Handler Name:	Mountain View
Handler Address:	305 N. MOUNTAIN VIEW ST.
Handler City,State,Zip:	SANTA ANA, CA 92703
EPA ID:	CAC003240062
Contact Name:	HUY TRAN
Contact Address:	305 N. MOUNTAIN VIEW ST.
Contact City,State,Zip:	SANTA ANA, CA 92703
Contact Telephone:	714-383-0322
Contact Fax:	Not reported
Contact Email:	HTRAN@NEXTCONS.NET
Contact Title:	Not reported
EPA Region:	09
Land Type:	Not reported
Federal Waste Generator Description:	Not a generator, verified
Non-Notifier:	Not reported
Biennial Report Cycle:	Not reported
Accessibility:	Not reported
Active Site Indicator:	Not reported
State District Owner:	Not reported
State District:	Not reported
Mailing Address:	8821 SEASPRAY DRIVE
Mailing City,State,Zip:	HUNTINGTON BEACH, CA 92646
Owner Name:	Lin Bui
Owner Type:	Other
Operator Name:	Huy Tran
Operator Type:	Other
Short-Term Generator Activity:	No
Importer Activity:	No
Mixed Waste Generator:	No
Transporter Activity:	No
Transfer Facility Activity:	No
Recycler Activity with Storage:	No
Small Quantity On-Site Burner Exemption:	No
Smelting Melting and Refining Furnace Exemption:	No
Underground Injection Control:	No
Off-Site Waste Receipt:	No
Universal Waste Indicator:	No

MOUNTAIN VIEW (Continued) **1027697148**

Universal Waste Destination Facility:	No
Federal Universal Waste:	No
Active Site State-Reg Handler:	---
Federal Facility Indicator:	Not reported
Hazardous Secondary Material Indicator:	N
Sub-Part K Indicator:	Not reported
2018 GPRA Permit Baseline:	Not on the Baseline
2018 GPRA Renewals Baseline:	Not on the Baseline
202 GPRA Corrective Action Baseline:	No
Subject to Corrective Action Universe:	No
Non-TSDFs Where RCRA CA has Been Imposed Universe:	No
Corrective Action Priority Ranking:	No NCAPS ranking
Environmental Control Indicator:	No
Institutional Control Indicator:	No
Human Exposure Controls Indicator:	N/A
Groundwater Controls Indicator:	N/A
Significant Non-Complier Universe:	No
Unaddressed Significant Non-Complier Universe:	No
Addressed Significant Non-Complier Universe:	No
Significant Non-Complier With a Compliance Schedule Universe:	No
Financial Assurance Required:	Not reported
Handler Date of Last Change:	20230630
Recognized Trader-Importer:	No
Recognized Trader-Exporter:	No
Importer of Spent Lead Acid Batteries:	No
Exporter of Spent Lead Acid Batteries:	No
Recycler Activity Without Storage:	No
Manifest Broker:	No
Sub-Part P Indicator:	No

Handler - Owner Operator:

Owner/Operator Indicator:	Operator
Owner/Operator Name: HUY TRAN	
Legal Status:	Other
Date Became Current:	Not reported
Date Ended Current:	Not reported
Owner/Operator Address:	305 N. MOUNTAIN VIEW ST.
Owner/Operator City,State,Zip:	SANTA ANA, CA 92703
Owner/Operator Telephone:	714-383-0322
Owner/Operator Telephone Ext:	Not reported
Owner/Operator Fax:	Not reported
Owner/Operator Email:	Not reported

Owner/Operator Indicator:	Owner
Owner/Operator Name: LIN BUI	
Legal Status:	Other
Date Became Current:	Not reported
Date Ended Current:	Not reported
Owner/Operator Address:	8821 SEASPRAY DRIVE
Owner/Operator City,State,Zip:	HUNTINGTON BEACH, CA 92646
Owner/Operator Telephone:	714-383-0322
Owner/Operator Telephone Ext:	Not reported
Owner/Operator Fax:	Not reported
Owner/Operator Email:	Not reported

MOUNTAIN VIEW (Continued) **1027697148**

Historic Generators:
Receive Date: 20230630
Handler Name: MOUNTAIN VIEW
Federal Waste Generator Description: Not a generator, verified
State District Owner: Not reported
Large Quantity Handler of Universal Waste: No
Recognized Trader Importer: No
Recognized Trader Exporter: No
Spent Lead Acid Battery Importer: No
Spent Lead Acid Battery Exporter: No
Current Record: Yes
Non Storage Recycler Activity: No
Electronic Manifest Broker: No

List of NAICS Codes and Descriptions:
NAICS Code: 56299
NAICS Description: ALL OTHER WASTE MANAGEMENT SERVICES

Facility Has Received Notices of Violations:
Violations: No Violations Found

Evaluation Action Summary:
Evaluations: No Evaluations Found

D38 **CN AUTO BODY AND REPAIR** **RCRA NonGen / NLR** **1024873241**
WNW **4609 W FIRST ST STE #B** **CAL000441892**
1/8-1/4 **SANTA ANA, CA 92703**
0.161 mi.
851 ft. **Site 5 of 15 in cluster D**

Relative:
Higher

Actual:
67 ft.

RCRA Listings:
Date Form Received by Agency: 20181217
Handler Name: Cn Auto Body And Repair
Handler Address: 4609 W FIRST ST STE #B
Handler City,State,Zip: SANTA ANA, CA 92703
EPA ID: CAL000441892
Contact Name: CHAU NGUYEN
Contact Address: 4609 W FIRST ST STE #B
Contact City,State,Zip: SANTA ANA, CA 92703
Contact Telephone: 714-775-6926
Contact Fax: 714-210-1480
Contact Email: CNAUTOBODYREPAIR@GMAIL.COM
Contact Title: Not reported
EPA Region: 09
Land Type: Not reported
Federal Waste Generator Description: Not a generator, verified
Non-Notifier: Not reported
Biennial Report Cycle: Not reported
Accessibility: Not reported
Active Site Indicator: Handler Activities
State District Owner: Not reported
State District: Not reported
Mailing Address: 4609 W FIRST ST STE #B
Mailing City,State,Zip: SANTA ANA, CA 92703
Owner Name: Cn Auto Body And Repair Inc

CN AUTO BODY AND REPAIR (Continued) **1024873241**

Owner Type:	Other
Operator Name:	Chau Nguyen
Operator Type:	Other
Short-Term Generator Activity:	No
Importer Activity:	No
Mixed Waste Generator:	No
Transporter Activity:	No
Transfer Facility Activity:	No
Recycler Activity with Storage:	No
Small Quantity On-Site Burner Exemption:	No
Smelting Melting and Refining Furnace Exemption:	No
Underground Injection Control:	No
Off-Site Waste Receipt:	No
Universal Waste Indicator:	Yes
Universal Waste Destination Facility:	Yes
Federal Universal Waste:	No
Active Site State-Reg Handler:	---
Federal Facility Indicator:	Not reported
Hazardous Secondary Material Indicator:	N
Sub-Part K Indicator:	Not reported
2018 GPRA Permit Baseline:	Not on the Baseline
2018 GPRA Renewals Baseline:	Not on the Baseline
202 GPRA Corrective Action Baseline:	No
Subject to Corrective Action Universe:	No
Non-TSDFs Where RCRA CA has Been Imposed Universe:	No
Corrective Action Priority Ranking:	No NCAPS ranking
Environmental Control Indicator:	No
Institutional Control Indicator:	No
Human Exposure Controls Indicator:	N/A
Groundwater Controls Indicator:	N/A
Significant Non-Complier Universe:	No
Unaddressed Significant Non-Complier Universe:	No
Addressed Significant Non-Complier Universe:	No
Significant Non-Complier With a Compliance Schedule Universe:	No
Financial Assurance Required:	Not reported
Handler Date of Last Change:	20181220
Recognized Trader-Importer:	No
Recognized Trader-Exporter:	No
Importer of Spent Lead Acid Batteries:	No
Exporter of Spent Lead Acid Batteries:	No
Recycler Activity Without Storage:	No
Manifest Broker:	No
Sub-Part P Indicator:	No

Handler - Owner Operator:

Owner/Operator Indicator:	Operator
Owner/Operator Name: CHAU NGUYEN	
Legal Status:	Other
Date Became Current:	Not reported
Date Ended Current:	Not reported
Owner/Operator Address:	4609 W FIRST ST STE #B
Owner/Operator City,State,Zip:	SANTA ANA, CA 92703
Owner/Operator Telephone:	714-775-6926
Owner/Operator Telephone Ext:	Not reported
Owner/Operator Fax:	Not reported
Owner/Operator Email:	Not reported

CN AUTO BODY AND REPAIR (Continued) **1024873241**

Owner/Operator Indicator: Owner
Owner/Operator Name: CN AUTO BODY AND REPAIR INC
Legal Status: Other
Date Became Current: Not reported
Date Ended Current: Not reported
Owner/Operator Address: 4609 W FIRST ST STE #B
Owner/Operator City,State,Zip: SANTA ANA, CA 92703
Owner/Operator Telephone: 714-775-6926
Owner/Operator Telephone Ext: Not reported
Owner/Operator Fax: Not reported
Owner/Operator Email: Not reported

Historic Generators:
Receive Date: 20181217
Handler Name: CN AUTO BODY AND REPAIR
Federal Waste Generator Description: Not a generator, verified
State District Owner: Not reported
Large Quantity Handler of Universal Waste: No
Recognized Trader Importer: No
Recognized Trader Exporter: No
Spent Lead Acid Battery Importer: No
Spent Lead Acid Battery Exporter: No
Current Record: Yes
Non Storage Recycler Activity: Not reported
Electronic Manifest Broker: Not reported

List of NAICS Codes and Descriptions:
NAICS Code: 453210
NAICS Description: OFFICE SUPPLIES AND STATIONERY STORES

Facility Has Received Notices of Violations:
Violations: No Violations Found

Evaluation Action Summary:
Evaluations: No Evaluations Found

D39 **PRO ONE AUTO BODY SHOP INC** **RCRA NonGen / NLR** **1027090855**
WNW **4609 W 1ST ST #A** **CAL000291718**
1/8-1/4 **SANTA ANA, CA 92703**
0.161 mi.
851 ft. **Site 6 of 15 in cluster D**

Relative: Higher
Actual: 67 ft.

RCRA Listings:
Date Form Received by Agency: 20220217
Handler Name: Pro One Auto Body Shop Inc
Handler Address: W 1ST ST #A
Handler City,State,Zip: SANTA ANA, CA 92703
EPA ID: CAL000291718
Contact Name: MANUEL DUARTE
Contact Address: SLATER AVE #106
Contact City,State,Zip: SANTA ANA, CA 92703
Contact Telephone: 714-760-5283
Contact Fax: Not reported
Contact Email: MANUELDUARTE129@AOL.COM
Contact Title: Not reported

PRO ONE AUTO BODY SHOP INC (Continued) **1027090855**

EPA Region:	09
Land Type:	Not reported
Federal Waste Generator Description:	Not a generator, verified
Non-Notifier:	Not reported
Biennial Report Cycle:	Not reported
Accessibility:	Not reported
Active Site Indicator:	Not reported
State District Owner:	Not reported
State District:	Not reported
Mailing Address:	W FIRST ST #A
Mailing City,State,Zip:	SANTA ANA, CA 92703
Owner Name:	Pro One Auto Body Shop Inc
Owner Type:	Other
Operator Name:	Pro One Auto Body Shop Inc
Operator Type:	Other
Short-Term Generator Activity:	No
Importer Activity:	No
Mixed Waste Generator:	No
Transporter Activity:	No
Transfer Facility Activity:	No
Recycler Activity with Storage:	No
Small Quantity On-Site Burner Exemption:	No
Smelting Melting and Refining Furnace Exemption:	No
Underground Injection Control:	No
Off-Site Waste Receipt:	No
Universal Waste Indicator:	No
Universal Waste Destination Facility:	No
Federal Universal Waste:	No
Active Site State-Reg Handler:	---
Federal Facility Indicator:	Not reported
Hazardous Secondary Material Indicator:	N
Sub-Part K Indicator:	Not reported
2018 GPRA Permit Baseline:	Not on the Baseline
2018 GPRA Renewals Baseline:	Not on the Baseline
202 GPRA Corrective Action Baseline:	No
Subject to Corrective Action Universe:	No
Non-TSDFs Where RCRA CA has Been Imposed Universe:	No
Corrective Action Priority Ranking:	No NCAPS ranking
Environmental Control Indicator:	No
Institutional Control Indicator:	No
Human Exposure Controls Indicator:	N/A
Groundwater Controls Indicator:	N/A
Significant Non-Complier Universe:	No
Unaddressed Significant Non-Complier Universe:	No
Addressed Significant Non-Complier Universe:	No
Significant Non-Complier With a Compliance Schedule Universe:	No
Financial Assurance Required:	Not reported
Handler Date of Last Change:	20220223
Recognized Trader-Importer:	No
Recognized Trader-Exporter:	No
Importer of Spent Lead Acid Batteries:	No
Exporter of Spent Lead Acid Batteries:	No
Recycler Activity Without Storage:	No
Manifest Broker:	No
Sub-Part P Indicator:	No

PRO ONE AUTO BODY SHOP INC (Continued) **1027090855**

Handler - Owner Operator:
Owner/Operator Indicator: Operator
Owner/Operator Name: PRO ONE AUTO BODY SHOP INC
Legal Status: Other
Date Became Current: Not reported
Date Ended Current: Not reported
Owner/Operator Address: 4609 W FIRST ST #A
Owner/Operator City,State,Zip: SANTA ANA, CA 92703
Owner/Operator Telephone: 714-531-0394
Owner/Operator Telephone Ext: Not reported
Owner/Operator Fax: Not reported
Owner/Operator Email: Not reported

Owner/Operator Indicator: Owner
Owner/Operator Name: PRO ONE AUTO BODY SHOP INC
Legal Status: Other
Date Became Current: Not reported
Date Ended Current: Not reported
Owner/Operator Address: 4609 W FIRST ST #A
Owner/Operator City,State,Zip: SANTA ANA, CA 92703
Owner/Operator Telephone: 714-531-0394
Owner/Operator Telephone Ext: Not reported
Owner/Operator Fax: Not reported
Owner/Operator Email: Not reported

Historic Generators:
Receive Date: 20220217
Handler Name: PRO ONE AUTO BODY SHOP INC
Federal Waste Generator Description: Not a generator, verified
State District Owner: Not reported
Large Quantity Handler of Universal Waste: No
Recognized Trader Importer: No
Recognized Trader Exporter: No
Spent Lead Acid Battery Importer: No
Spent Lead Acid Battery Exporter: No
Current Record: Yes
Non Storage Recycler Activity: No
Electronic Manifest Broker: No

List of NAICS Codes and Descriptions:
NAICS Codes: No NAICS Codes Found

Facility Has Received Notices of Violations:
Violations: No Violations Found

Evaluation Action Summary:
Evaluations: No Evaluations Found

D40 **THP AUTO BODY INC DBA PHU'S AUTO BODY** **RCRA NonGen / NLR** **1025876928**
WNW **4609 W FIRST ST #C** **CAL000450064**
1/8-1/4 **SANTA ANA, CA 92703**
0.161 mi.
851 ft. **Site 7 of 15 in cluster D**

Relative:
Higher

Actual:
67 ft.

RCRA Listings:

Date Form Received by Agency:	20191017
Handler Name:	Thp Auto Body Inc Dba Phu'S Auto Body
Handler Address:	4609 W FIRST ST #C
Handler City,State,Zip:	SANTA ANA, CA 92703
EPA ID:	CAL000450064
Contact Name:	JOLINE PHUNG
Contact Address:	4609 W FIRST ST #C
Contact City,State,Zip:	SANTA ANA, CA 92703
Contact Telephone:	714-839-2908
Contact Fax:	714-839-1548
Contact Email:	PHUAUTOBODY2001@GMAIL.COM
Contact Title:	Not reported
EPA Region:	09
Land Type:	Not reported
Federal Waste Generator Description:	Not a generator, verified
Non-Notifier:	Not reported
Biennial Report Cycle:	Not reported
Accessibility:	Not reported
Active Site Indicator:	Not reported
State District Owner:	Not reported
State District:	Not reported
Mailing Address:	4609 W FIRST ST #C
Mailing City,State,Zip:	SANTA ANA, CA 92703
Owner Name:	Joline Phung
Owner Type:	Other
Operator Name:	Joline Phung
Operator Type:	Other
Short-Term Generator Activity:	No
Importer Activity:	No
Mixed Waste Generator:	No
Transporter Activity:	No
Transfer Facility Activity:	No
Recycler Activity with Storage:	No
Small Quantity On-Site Burner Exemption:	No
Smelting Melting and Refining Furnace Exemption:	No
Underground Injection Control:	No
Off-Site Waste Receipt:	No
Universal Waste Indicator:	No
Universal Waste Destination Facility:	No
Federal Universal Waste:	No
Active Site State-Reg Handler:	---
Federal Facility Indicator:	Not reported
Hazardous Secondary Material Indicator:	N
Sub-Part K Indicator:	Not reported
2018 GPRA Permit Baseline:	Not on the Baseline
2018 GPRA Renewals Baseline:	Not on the Baseline
202 GPRA Corrective Action Baseline:	No
Subject to Corrective Action Universe:	No
Non-TSDFs Where RCRA CA has Been Imposed Universe:	No
Corrective Action Priority Ranking:	No NCAPS ranking
Environmental Control Indicator:	No
Institutional Control Indicator:	No

THP AUTO BODY INC DBA PHU'S AUTO BODY (Continued) **1025876928**

Human Exposure Controls Indicator:	N/A
Groundwater Controls Indicator:	N/A
Significant Non-Complier Universe:	No
Unaddressed Significant Non-Complier Universe:	No
Addressed Significant Non-Complier Universe:	No
Significant Non-Complier With a Compliance Schedule Universe:	No
Financial Assurance Required:	Not reported
Handler Date of Last Change:	20191021
Recognized Trader-Importer:	No
Recognized Trader-Exporter:	No
Importer of Spent Lead Acid Batteries:	No
Exporter of Spent Lead Acid Batteries:	No
Recycler Activity Without Storage:	No
Manifest Broker:	No
Sub-Part P Indicator:	No

Handler - Owner Operator:

Owner/Operator Indicator:	Operator
Owner/Operator Name: JOLINE PHUNG	
Legal Status:	Other
Date Became Current:	Not reported
Date Ended Current:	Not reported
Owner/Operator Address:	4609 W FIRST ST #C
Owner/Operator City,State,Zip:	SANTA ANA, CA 92703
Owner/Operator Telephone:	714-839-2908
Owner/Operator Telephone Ext:	Not reported
Owner/Operator Fax:	Not reported
Owner/Operator Email:	Not reported

Owner/Operator Indicator:	Owner
Owner/Operator Name: JOLINE PHUNG	
Legal Status:	Other
Date Became Current:	Not reported
Date Ended Current:	Not reported
Owner/Operator Address:	10222 HILL RD
Owner/Operator City,State,Zip:	GARDEN GROVE, CA 92840
Owner/Operator Telephone:	714-728-8929
Owner/Operator Telephone Ext:	Not reported
Owner/Operator Fax:	Not reported
Owner/Operator Email:	Not reported

Historic Generators:

Receive Date:	20191017
Handler Name:	THP AUTO BODY INC DBA PHU'S AUTO BODY
Federal Waste Generator Description:	Not a generator, verified
State District Owner:	Not reported
Large Quantity Handler of Universal Waste:	No
Recognized Trader Importer:	No
Recognized Trader Exporter:	No
Spent Lead Acid Battery Importer:	No
Spent Lead Acid Battery Exporter:	No
Current Record:	Yes
Non Storage Recycler Activity:	Not reported
Electronic Manifest Broker:	Not reported

THP AUTO BODY INC DBA PHU'S AUTO BODY (Continued) **1025876928**

List of NAICS Codes and Descriptions:
NAICS Code: 811121
NAICS Description: AUTOMOTIVE BODY, PAINT, AND INTERIOR REPAIR AND MAINTENANCE

Facility Has Received Notices of Violations:
Violations: No Violations Found

Evaluation Action Summary:
Evaluations: No Evaluations Found

D41 JHP AUTO BODY INC DBA PHUS AUTO BODY **RCRA NonGen / NLR** **1025871766**
WNW 4609 W 1ST ST STE C **CAL000444883**
1/8-1/4 SANTA ANA, CA 92703
0.161 mi.
851 ft. Site 8 of 15 in cluster D

Relative: Higher
Actual: 67 ft.

RCRA Listings:

Date Form Received by Agency:	20211018
Handler Name:	Jhp Auto Body Inc Dba Phus Auto Body
Handler Address:	W 1ST ST STE C
Handler City,State,Zip:	SANTA ANA, CA 92703
EPA ID:	CAL000444883
Contact Name:	JOLINE PHUNG
Contact Address:	HILL RD
Contact City,State,Zip:	GARDEN GROVE, CA 92840
Contact Telephone:	714-839-2908
Contact Fax:	714-839-1548
Contact Email:	JOLINEPHUNG@YAHOO.COM
Contact Title:	Not reported
EPA Region:	09
Land Type:	Not reported
Federal Waste Generator Description:	Not a generator, verified
Non-Notifier:	Not reported
Biennial Report Cycle:	Not reported
Accessibility:	Not reported
Active Site Indicator:	Handler Activities
State District Owner:	Not reported
State District:	Not reported
Mailing Address:	W 1ST ST STE C
Mailing City,State,Zip:	SANTA ANA, CA 92703
Owner Name:	Joline Phung
Owner Type:	Other
Operator Name:	Joline Phung
Operator Type:	Other
Short-Term Generator Activity:	No
Importer Activity:	No
Mixed Waste Generator:	No
Transporter Activity:	No
Transfer Facility Activity:	No
Recycler Activity with Storage:	Yes
Small Quantity On-Site Burner Exemption:	No
Smelting Melting and Refining Furnace Exemption:	No
Underground Injection Control:	No
Off-Site Waste Receipt:	No
Universal Waste Indicator:	No

JHP AUTO BODY INC DBA PHUS AUTO BODY (Continued) **1025871766**

Universal Waste Destination Facility:	No
Federal Universal Waste:	No
Active Site State-Reg Handler:	---
Federal Facility Indicator:	Not reported
Hazardous Secondary Material Indicator:	N
Sub-Part K Indicator:	Not reported
2018 GPRA Permit Baseline:	Not on the Baseline
2018 GPRA Renewals Baseline:	Not on the Baseline
202 GPRA Corrective Action Baseline:	No
Subject to Corrective Action Universe:	No
Non-TSDFs Where RCRA CA has Been Imposed Universe:	No
Corrective Action Priority Ranking:	No NCAPS ranking
Environmental Control Indicator:	No
Institutional Control Indicator:	No
Human Exposure Controls Indicator:	N/A
Groundwater Controls Indicator:	N/A
Significant Non-Complier Universe:	No
Unaddressed Significant Non-Complier Universe:	No
Addressed Significant Non-Complier Universe:	No
Significant Non-Complier With a Compliance Schedule Universe:	No
Financial Assurance Required:	Not reported
Handler Date of Last Change:	20211025
Recognized Trader-Importer:	No
Recognized Trader-Exporter:	No
Importer of Spent Lead Acid Batteries:	No
Exporter of Spent Lead Acid Batteries:	No
Recycler Activity Without Storage:	No
Manifest Broker:	No
Sub-Part P Indicator:	No

Handler - Owner Operator:

Owner/Operator Indicator:	Owner
Owner/Operator Name: JOLINE PHUNG	
Legal Status:	Other
Date Became Current:	Not reported
Date Ended Current:	Not reported
Owner/Operator Address:	10222 HILL RD
Owner/Operator City,State,Zip:	GARDEN GROVE, CA 92840
Owner/Operator Telephone:	714-728-8929
Owner/Operator Telephone Ext:	Not reported
Owner/Operator Fax:	Not reported
Owner/Operator Email:	Not reported

Owner/Operator Indicator:	Operator
Owner/Operator Name: JOLINE PHUNG	
Legal Status:	Other
Date Became Current:	Not reported
Date Ended Current:	Not reported
Owner/Operator Address:	10222 HILL RD
Owner/Operator City,State,Zip:	GARDEN GROVE, CA 92840
Owner/Operator Telephone:	714-839-2908
Owner/Operator Telephone Ext:	Not reported
Owner/Operator Fax:	Not reported
Owner/Operator Email:	Not reported

Owner/Operator Indicator:	Owner

JHP AUTO BODY INC DBA PHUS AUTO BODY (Continued) **1025871766**

Owner/Operator Name: JOLINE PHUNG
Legal Status: Other
Date Became Current: Not reported
Date Ended Current: Not reported
Owner/Operator Address: 10222 HILL RD
Owner/Operator City,State,Zip: GARDEN GROVE, CA 92840
Owner/Operator Telephone: 714-728-8929
Owner/Operator Telephone Ext: Not reported
Owner/Operator Fax: Not reported
Owner/Operator Email: Not reported

Owner/Operator Indicator: Operator
Owner/Operator Name: JOLINE PHUNG
Legal Status: Other
Date Became Current: Not reported
Date Ended Current: Not reported
Owner/Operator Address: 10222 HILL RD
Owner/Operator City,State,Zip: GARDEN GROVE, CA 92840
Owner/Operator Telephone: 714-728-8929
Owner/Operator Telephone Ext: Not reported
Owner/Operator Fax: Not reported
Owner/Operator Email: Not reported

Historic Generators:
Receive Date: 20190328
Handler Name: JHP AUTO BODY INC DBA PHUS AUTO BODY
Federal Waste Generator Description: Not a generator, verified
State District Owner: Not reported
Large Quantity Handler of Universal Waste: No
Recognized Trader Importer: No
Recognized Trader Exporter: No
Spent Lead Acid Battery Importer: No
Spent Lead Acid Battery Exporter: No
Current Record: No
Non Storage Recycler Activity: Not reported
Electronic Manifest Broker: Not reported

Receive Date: 20211018
Handler Name: JHP AUTO BODY INC DBA PHUS AUTO BODY
Federal Waste Generator Description: Not a generator, verified
State District Owner: Not reported
Large Quantity Handler of Universal Waste: No
Recognized Trader Importer: No
Recognized Trader Exporter: No
Spent Lead Acid Battery Importer: No
Spent Lead Acid Battery Exporter: No
Current Record: Yes
Non Storage Recycler Activity: No
Electronic Manifest Broker: No

List of NAICS Codes and Descriptions:
NAICS Code: 811121
NAICS Description: AUTOMOTIVE BODY, PAINT, AND INTERIOR REPAIR AND MAINTENANCE

Facility Has Received Notices of Violations:
Violations: No Violations Found

JHP AUTO BODY INC DBA PHUS AUTO BODY (Continued) **1025871766**

Evaluation Action Summary:
Evaluations: No Evaluations Found

D42
WNW
1/8-1/4
0.161 mi.
851 ft.

PHUS AUTO BODY & REPAIR INC
4609 W 1ST ST STE C
SANTA ANA, CA 92703

RCRA NonGen / NLR **1024805682**
CAL000265050

Site 9 of 15 in cluster D

Relative:
Higher

Actual:
67 ft.

RCRA Listings:

Date Form Received by Agency:	20030116
Handler Name:	Phus Auto Body & Repair Inc
Handler Address:	4609 W 1ST ST STE C
Handler City,State,Zip:	SANTA ANA, CA 92703-5109
EPA ID:	CAL000265050
Contact Name:	JOLINE PHUNG
Contact Address:	4609 W 1ST ST STE C
Contact City,State,Zip:	SANTA ANA, CA 92703
Contact Telephone:	714-839-2908
Contact Fax:	714-839-1548
Contact Email:	JOLINEPHUNG@YAHOO.COM
Contact Title:	Not reported
EPA Region:	09
Land Type:	Not reported
Federal Waste Generator Description:	Not a generator, verified
Non-Notifier:	Not reported
Biennial Report Cycle:	Not reported
Accessibility:	Not reported
Active Site Indicator:	Handler Activities
State District Owner:	Not reported
State District:	Not reported
Mailing Address:	4609 W 1ST ST STE C
Mailing City,State,Zip:	SANTA ANA, CA 92703-0000
Owner Name:	Johnny Le
Owner Type:	Other
Operator Name:	Joline Phung
Operator Type:	Other
Short-Term Generator Activity:	No
Importer Activity:	No
Mixed Waste Generator:	No
Transporter Activity:	No
Transfer Facility Activity:	No
Recycler Activity with Storage:	No
Small Quantity On-Site Burner Exemption:	No
Smelting Melting and Refining Furnace Exemption:	No
Underground Injection Control:	No
Off-Site Waste Receipt:	No
Universal Waste Indicator:	Yes
Universal Waste Destination Facility:	Yes
Federal Universal Waste:	No
Active Site State-Reg Handler:	---
Federal Facility Indicator:	Not reported
Hazardous Secondary Material Indicator:	N
Sub-Part K Indicator:	Not reported
2018 GPRA Permit Baseline:	Not on the Baseline
2018 GPRA Renewals Baseline:	Not on the Baseline

PHUS AUTO BODY & REPAIR INC (Continued) **1024805682**

202 GPRA Corrective Action Baseline:	No
Subject to Corrective Action Universe:	No
Non-TSDFs Where RCRA CA has Been Imposed Universe:	No
Corrective Action Priority Ranking:	No NCAPS ranking
Environmental Control Indicator:	No
Institutional Control Indicator:	No
Human Exposure Controls Indicator:	N/A
Groundwater Controls Indicator:	N/A
Significant Non-Complier Universe:	No
Unaddressed Significant Non-Complier Universe:	No
Addressed Significant Non-Complier Universe:	No
Significant Non-Complier With a Compliance Schedule Universe:	No
Financial Assurance Required:	Not reported
Handler Date of Last Change:	20180905
Recognized Trader-Importer:	No
Recognized Trader-Exporter:	No
Importer of Spent Lead Acid Batteries:	No
Exporter of Spent Lead Acid Batteries:	No
Recycler Activity Without Storage:	No
Manifest Broker:	No
Sub-Part P Indicator:	No

Handler - Owner Operator:

Owner/Operator Indicator:	Operator
Owner/Operator Name: JOLINE PHUNG	
Legal Status:	Other
Date Became Current:	Not reported
Date Ended Current:	Not reported
Owner/Operator Address:	4609 W 1ST ST STE C
Owner/Operator City,State,Zip:	SANTA ANA, CA 92703
Owner/Operator Telephone:	714-839-2908
Owner/Operator Telephone Ext:	Not reported
Owner/Operator Fax:	Not reported
Owner/Operator Email:	Not reported

Owner/Operator Indicator:	Owner
Owner/Operator Name: JOHNNY LE	
Legal Status:	Other
Date Became Current:	Not reported
Date Ended Current:	Not reported
Owner/Operator Address:	4609 W 1ST ST STE C
Owner/Operator City,State,Zip:	SANTA ANA, CA 92703-5109
Owner/Operator Telephone:	714-476-5186
Owner/Operator Telephone Ext:	Not reported
Owner/Operator Fax:	Not reported
Owner/Operator Email:	Not reported

Historic Generators:

Receive Date:	20030116
Handler Name: PHUS AUTO BODY & REPAIR INC	
Federal Waste Generator Description:	Not a generator, verified
State District Owner:	Not reported
Large Quantity Handler of Universal Waste:	No
Recognized Trader Importer:	No
Recognized Trader Exporter:	No

PHUS AUTO BODY & REPAIR INC (Continued) **1024805682**

Spent Lead Acid Battery Importer: No
Spent Lead Acid Battery Exporter: No
Current Record: Yes
Non Storage Recycler Activity: Not reported
Electronic Manifest Broker: Not reported

List of NAICS Codes and Descriptions:
NAICS Code: 811111
NAICS Description: GENERAL AUTOMOTIVE REPAIR

Facility Has Received Notices of Violations:
Violations: No Violations Found

Evaluation Action Summary:
Evaluations: No Evaluations Found

D43 PRO ONE AUTO BODY SHOP INC **RCRA NonGen / NLR** **1028889427**
WNW 4609 W FIRST ST #A **CAC003250415**
1/8-1/4 SANTA ANA, CA 92703
0.161 mi.
851 ft. Site 10 of 15 in cluster D

Relative: Higher
Actual: 67 ft.

RCRA Listings:
Date Form Received by Agency: 20230906
Handler Name: Pro One Auto Body Shop Inc
Handler Address: 4609 W FIRST ST #A
Handler City,State,Zip: SANTA ANA, CA 92703
EPA ID: CAC003250415
Contact Name: MANUEL DUARTE
Contact Address: 4609 W FIRST ST #A
Contact City,State,Zip: SANTA ANA, CA 92703
Contact Telephone: 714-531-0394
Contact Fax: Not reported
Contact Email: GENEGOLDENSTATE@GMAIL.COM
Contact Title: Not reported
EPA Region: 09
Land Type: Not reported
Federal Waste Generator Description: Not a generator, verified
Non-Notifier: Not reported
Biennial Report Cycle: Not reported
Accessibility: Not reported
Active Site Indicator: Not reported
State District Owner: Not reported
State District: Not reported
Mailing Address: 4609 W FIRST ST #A
Mailing City,State,Zip: SANTA ANA, CA 92703
Owner Name: Pro One Auto Body Shop Inc
Owner Type: Other
Operator Name: Manuel Duarte
Operator Type: Other
Short-Term Generator Activity: No
Importer Activity: No
Mixed Waste Generator: No
Transporter Activity: No
Transfer Facility Activity: No

PRO ONE AUTO BODY SHOP INC (Continued) **1028889427**

Recycler Activity with Storage:	No
Small Quantity On-Site Burner Exemption:	No
Smelting Melting and Refining Furnace Exemption:	No
Underground Injection Control:	No
Off-Site Waste Receipt:	No
Universal Waste Indicator:	No
Universal Waste Destination Facility:	No
Federal Universal Waste:	No
Active Site State-Reg Handler:	---
Federal Facility Indicator:	Not reported
Hazardous Secondary Material Indicator:	N
Sub-Part K Indicator:	Not reported
2018 GPRA Permit Baseline:	Not on the Baseline
2018 GPRA Renewals Baseline:	Not on the Baseline
202 GPRA Corrective Action Baseline:	No
Subject to Corrective Action Universe:	No
Non-TSDFs Where RCRA CA has Been Imposed Universe:	No
Corrective Action Priority Ranking:	No NCAPS ranking
Environmental Control Indicator:	No
Institutional Control Indicator:	No
Human Exposure Controls Indicator:	N/A
Groundwater Controls Indicator:	N/A
Significant Non-Complier Universe:	No
Unaddressed Significant Non-Complier Universe:	No
Addressed Significant Non-Complier Universe:	No
Significant Non-Complier With a Compliance Schedule Universe:	No
Financial Assurance Required:	Not reported
Handler Date of Last Change:	20230906
Recognized Trader-Importer:	No
Recognized Trader-Exporter:	No
Importer of Spent Lead Acid Batteries:	No
Exporter of Spent Lead Acid Batteries:	No
Recycler Activity Without Storage:	No
Manifest Broker:	No
Sub-Part P Indicator:	No

Handler - Owner Operator:

Owner/Operator Indicator:	Owner
Owner/Operator Name: PRO ONE AUTO BODY SHOP INC	
Legal Status:	Other
Date Became Current:	Not reported
Date Ended Current:	Not reported
Owner/Operator Address:	4609 W FIRST ST #A
Owner/Operator City,State,Zip:	SANTA ANA, CA 92703
Owner/Operator Telephone:	714-531-0394
Owner/Operator Telephone Ext:	Not reported
Owner/Operator Fax:	Not reported
Owner/Operator Email:	Not reported

Owner/Operator Indicator:	Operator
Owner/Operator Name: MANUEL DUARTE	
Legal Status:	Other
Date Became Current:	Not reported
Date Ended Current:	Not reported
Owner/Operator Address:	4609 W FIRST ST #A
Owner/Operator City,State,Zip:	SANTA ANA, CA 92703

PRO ONE AUTO BODY SHOP INC (Continued) **1028889427**

Owner/Operator Telephone: 714-531-0394
Owner/Operator Telephone Ext: Not reported
Owner/Operator Fax: Not reported
Owner/Operator Email: Not reported

Historic Generators:
Receive Date: 20230906
Handler Name: PRO ONE AUTO BODY SHOP INC
Federal Waste Generator Description: Not a generator, verified
State District Owner: Not reported
Large Quantity Handler of Universal Waste: No
Recognized Trader Importer: No
Recognized Trader Exporter: No
Spent Lead Acid Battery Importer: No
Spent Lead Acid Battery Exporter: No
Current Record: Yes
Non Storage Recycler Activity: No
Electronic Manifest Broker: No

List of NAICS Codes and Descriptions:
NAICS Code: 811121
NAICS Description: AUTOMOTIVE BODY, PAINT, AND INTERIOR REPAIR AND MAINTENANCE

Facility Has Received Notices of Violations:
Violations: No Violations Found

Evaluation Action Summary:
Evaluations: No Evaluations Found

D44 WNW 1/8-1/4 0.161 mi. 851 ft. **QUINN AUTO BODY AND REPAIR INC DBA C N AUTO BODY &**
4609 W FIRST ST UNIT B
SANTA ANA, CA 92703
Site 11 of 15 in cluster D

RCRA NonGen / NLR **1025866131**
CAL000170801

Relative: Higher
Actual: 67 ft.

RCRA Listings:
Date Form Received by Agency: 19990226
Handler Name: Quinn Auto Body And Repair Inc Dba C N Auto Body & Repairs
Handler Address: 4609 W FIRST ST UNIT B
Handler City,State,Zip: SANTA ANA, CA 92703-0000
EPA ID: CAL000170801
Contact Name: CHAU NGUYEN-OWNER
Contact Address: 4609 W FIRST ST UNIT B
Contact City,State,Zip: SANTA ANA, CA 92703-0000
Contact Telephone: 714-775-6926
Contact Fax: Not reported
Contact Email: Not reported
Contact Title: Not reported
EPA Region: 09
Land Type: Not reported
Federal Waste Generator Description: Not a generator, verified
Non-Notifier: Not reported
Biennial Report Cycle: Not reported
Accessibility: Not reported
Active Site Indicator: Handler Activities

QUINN AUTO BODY AND REPAIR INC DBA C N AUTO BODY & REPAIRS (Continued) **1025866131**

State District Owner:	Not reported
State District:	Not reported
Mailing Address:	4609 W FIRST ST UNIT B
Mailing City,State,Zip:	SANTA ANA, CA 92703-0000
Owner Name:	Chau Nguyen
Owner Type:	Other
Operator Name:	Chau Nguyen-Owner
Operator Type:	Other
Short-Term Generator Activity:	No
Importer Activity:	No
Mixed Waste Generator:	No
Transporter Activity:	No
Transfer Facility Activity:	No
Recycler Activity with Storage:	Yes
Small Quantity On-Site Burner Exemption:	No
Smelting Melting and Refining Furnace Exemption:	No
Underground Injection Control:	No
Off-Site Waste Receipt:	No
Universal Waste Indicator:	Yes
Universal Waste Destination Facility:	Yes
Federal Universal Waste:	No
Active Site State-Reg Handler:	---
Federal Facility Indicator:	Not reported
Hazardous Secondary Material Indicator:	N
Sub-Part K Indicator:	Not reported
2018 GPRA Permit Baseline:	Not on the Baseline
2018 GPRA Renewals Baseline:	Not on the Baseline
202 GPRA Corrective Action Baseline:	No
Subject to Corrective Action Universe:	No
Non-TSDFs Where RCRA CA has Been Imposed Universe:	No
Corrective Action Priority Ranking:	No NCAPS ranking
Environmental Control Indicator:	No
Institutional Control Indicator:	No
Human Exposure Controls Indicator:	N/A
Groundwater Controls Indicator:	N/A
Significant Non-Complier Universe:	No
Unaddressed Significant Non-Complier Universe:	No
Addressed Significant Non-Complier Universe:	No
Significant Non-Complier With a Compliance Schedule Universe:	No
Financial Assurance Required:	Not reported
Handler Date of Last Change:	20190627
Recognized Trader-Importer:	No
Recognized Trader-Exporter:	No
Importer of Spent Lead Acid Batteries:	No
Exporter of Spent Lead Acid Batteries:	No
Recycler Activity Without Storage:	No
Manifest Broker:	No
Sub-Part P Indicator:	No

Handler - Owner Operator:

Owner/Operator Indicator:	Owner
Owner/Operator Name: CHAU NGUYEN	
Legal Status:	Other
Date Became Current:	Not reported
Date Ended Current:	Not reported
Owner/Operator Address:	4609 W FIRST ST UNIT B

QUINN AUTO BODY AND REPAIR INC DBA C N AUTO BODY & REPAIRS (Continued) **1025866131**

Owner/Operator City,State,Zip:	SANTA ANA, CA 92703-0000
Owner/Operator Telephone:	714-775-6926
Owner/Operator Telephone Ext:	Not reported
Owner/Operator Fax:	Not reported
Owner/Operator Email:	Not reported
Owner/Operator Indicator:	Operator
Owner/Operator Name: CHAU NGUYEN-OWNER	
Legal Status:	Other
Date Became Current:	Not reported
Date Ended Current:	Not reported
Owner/Operator Address:	4609 W FIRST ST UNIT B
Owner/Operator City,State,Zip:	SANTA ANA, CA 92703-0000
Owner/Operator Telephone:	714-775-6926
Owner/Operator Telephone Ext:	Not reported
Owner/Operator Fax:	Not reported
Owner/Operator Email:	Not reported

Historic Generators:

Receive Date:	19990226
Handler Name:	QUINN AUTO BODY AND REPAIR INC DBA C N AUTO BODY & REPAIRS
Federal Waste Generator Description:	Not a generator, verified
State District Owner:	Not reported
Large Quantity Handler of Universal Waste:	No
Recognized Trader Importer:	Not reported
Recognized Trader Exporter:	Not reported
Spent Lead Acid Battery Importer:	Not reported
Spent Lead Acid Battery Exporter:	Not reported
Current Record:	Yes
Non Storage Recycler Activity:	Not reported
Electronic Manifest Broker:	Not reported

List of NAICS Codes and Descriptions:

NAICS Code:	811111
NAICS Description:	GENERAL AUTOMOTIVE REPAIR

Facility Has Received Notices of Violations:

Violations:	No Violations Found

Evaluation Action Summary:

Evaluations:	No Evaluations Found

D45 **CN AUTO BODY AND REPAIR** **CERS HAZ WASTE** **S113797213**
WNW **4609 W 1ST ST STE B** **CERS** **N/A**
1/8-1/4 **SANTA ANA, CA 92703**
0.161 mi.
851 ft. **Site 12 of 15 in cluster D**

Relative:
Higher

Actual:
67 ft.

CERS HAZ WASTE:

Name:	CN AUTO BODY AND REPAIR
Address:	4609 W 1ST ST STE B
City,State,Zip:	SANTA ANA, CA 92703
Site ID:	447456
CERS ID:	10538893
CERS Description:	Hazardous Waste Generator

CN AUTO BODY AND REPAIR (Continued) **S113797213**

Name: PRO 1 AUTO BODY SHOP INC
Address: 4609 W 1ST ST STE A
City,State,Zip: SANTA ANA, CA 92703
Site ID: 446581
CERS ID: 10549036
CERS Description: Hazardous Waste Generator

CERS:
Name: CN AUTO BODY AND REPAIR
Address: 4609 W 1ST ST STE B
City,State,Zip: SANTA ANA, CA 92703
Site ID: 447456
CERS ID: 10538893
CERS Description: Chemical Storage Facilities

Violations:
Site ID: 447456
Site Name: CN AUTO BODY AND REPAIR
Violation Date: 11-19-2015
Citation: 22 CCR 12 66262.34(d) - California Code of Regulations, Title 22, Chapter 12, Section(s) 66262.34(d)
Violation Description: Failure to dispose of hazardous waste within 180 days (or 270 if waste is transported over 200 miles) for the generator who generates less than 1000 kilogram per month, but more than 100 kilograms per month.
Violation Notes: Returned to compliance on 12/02/2015. The accumulation start date on the filter drum was 9/4/12. There was approximately 25 gallons of waste coolant in the drum and no documentation of prior pickups. Immediately have the waste coolant and used oil filters picked up by a registered hazardous waste transporter and forward a copy of the disposal document to this office within 30 days.
Violation Division: Orange County Environmental Health
Violation Program: HW
Violation Source: CERS,

Site ID: 447456
Site Name: CN AUTO BODY AND REPAIR
Violation Date: 11-26-2018
Citation: 22 CCR 12 66262.34(f) - California Code of Regulations, Title 22, Chapter 12, Section(s) 66262.34(f)
Violation Description: Failure to properly label hazardous waste accumulation containers and portable tanks with the following requirements: "Hazardous Waste", name and address of the generator, physical and chemical characteristics of the Hazardous Waste, and starting accumulation date.
Violation Notes: Returned to compliance on 11/26/2018. OBSERVATION: The 55-gallon drum of waste coolant was faded and illegible. All hazardous waste containers shall be marked with the following information: 1) the words Hazardous Waste ; 2) name and address of generator; 3) hazardous properties; 4) physical state; 5) composition (contents); 6) accumulation start date. CORRECTIVE ACTION: A new lablel was provided and placed on the drum. This violation was corrected on cite. No further corrective action required.
Violation Division: Orange County Environmental Health
Violation Program: HW
Violation Source: CERS,

Site ID: 447456

CN AUTO BODY AND REPAIR (Continued) **S113797213**

Site Name:	CN AUTO BODY AND REPAIR
Violation Date:	11-26-2018
Citation:	22 CCR 12 66262.34(f) - California Code of Regulations, Title 22, Chapter 12, Section(s) 66262.34(f)
Violation Description:	Failure to label stationary hazardous waste tanks as "hazardous waste" and mark with an accumulation start date.
Violation Notes:	Returned to compliance on 11/26/2018. OBSERVATION: The label on one of two, 100-gallon tanks of waste oil was faded and missing an accumulation start date. CORRECTIVE ACTION: A new label was provided and placed on the tank.
Violation Division:	Orange County Environmental Health
Violation Program:	HW
Violation Source:	CERS,
Site ID:	447456
Site Name:	CN AUTO BODY AND REPAIR
Violation Date:	11-26-2018
Citation:	22 CCR 12 66262.12 - California Code of Regulations, Title 22, Chapter 12, Section(s) 66262.12
Violation Description:	Failure to obtain an Identification Number prior to treating, storing, disposing of, transporting or offering for transportation any hazardous waste.
Violation Notes:	Returned to compliance on 01/21/2022. OBSERVATION: The generator has not obtained an EPA ID number to manage hazardous waste under the new ownership, Quinn Auto Body & Repair Inc. A hazardous waste generator shall not treat, store, dispose of, transport or offer for transportation, hazardous waste without an active EPA ID number. CORRECTIVE ACTION: Please obtain a California hazardous waste permanent ID number by submitting the application provided to you during the inspection. Discontinue using EPA ID CAL000170801, as this EPA ID number is no longer active or valid under the new ownership. Submit documentation to the CUPA demonstrating that you have obtained an EPA ID number.
Violation Division:	Orange County Environmental Health
Violation Program:	HW
Violation Source:	CERS,
Site ID:	447456
Site Name:	CN AUTO BODY AND REPAIR
Violation Date:	11-27-2018
Citation:	HSC 6.95 25507 - California Health and Safety Code, Chapter 6.95, Section(s) 25507
Violation Description:	Failure to adequately establish and implement a business plan when storing/handling a hazardous material at or above reportable quantities.
Violation Notes:	Returned to compliance on 04/24/2019. OBSERVATION: Facility failed to complete and/or electronically submit a Hazardous Materials Business Emergency Plan (HMBEP), when storing and/or handling hazardous materials at or above the reportable threshold quantity. CORRECTIVE ACTION: Immediately complete an HMBP and submit it electronically to the California Environmental Reporting System (CERS). The HMPB consists of the following: emergency response plans & procedures, a site map, and annual employee training related to hazardous materials handling. Maintain annual employee training records for 3 years (sign-in sheet documenting the names of employees trained, the date they were trained, and the subject matter that they were trained on). Please submit on CERS within 30 days. Hazardous Materials documents

CN AUTO BODY AND REPAIR (Continued) **S113797213**

can be submitted via the California Electronic Reporting System (CERS) located at http://cers.calepa.ca.gov/.
Violation Division: Orange County Environmental Health
Violation Program: HMRRP
Violation Source: CERS,

Site ID: 447456
Site Name: CN AUTO BODY AND REPAIR
Violation Date: 03-14-2022
Citation: HSC 6.95 25505(a)(4) - California Health and Safety Code, Chapter 6.95, Section(s) 25505(a)(4)
Violation Description: Failure to provide initial and annual training to all employees in safety procedures in the event of a release or threatened release of a hazardous material or failure to document and maintain training records for a minimum of three years.
Violation Notes: Returned to compliance on 03/18/2022. OBSERVATION: Hazardous materials training not provided to all employees. CORRECTIVE ACTION: Provide hazardous materials training to all employees. Submit training records for hazardous materials training to this agency within 30 days.
Violation Division: Orange County Environmental Health
Violation Program: HMRRP
Violation Source: CERS,

Evaluation:
Eval General Type: Other/Unknown
Eval Date: 04-24-2019
Violations Found: No
Eval Type: Other, not routine, done by local agency
Eval Notes: On site to follow-up on the following violation: I208- Failure to establish and implement a business plan when storing hazardous materials at or above the reportable threshold quantities Violation I208 corrected on site. No further corrective action required. REMINDER: Please re-submit your HMBEP annually between January 1st March 1st.
Eval Division: Orange County Environmental Health
Eval Program: HMRRP
Eval Source: CERS,

Eval General Type: Compliance Evaluation Inspection
Eval Date: 11-19-2015
Violations Found: No
Eval Type: Routine done by local agency
Eval Notes: Onsite to conduct a routine hazardous material business emergency plan HMBEP inspection. Consent to inspect and take photos if necessary was granted by the manager, Minh Nguyen. The following were observed: 2 110-gallon tanks of used oil 55-gallon drum of waste coolant The HMBEP package submitted via the E-Submit Portal on 4/24/14 was previously accepted on 4/29/14. The submittal was certified by the business on 2/3/15. No HMBEP violations were observed on this date A copy of this report will be sent to the address above.
Eval Division: Orange County Environmental Health
Eval Program: HMRRP
Eval Source: CERS,

Eval General Type: Other/Unknown
Eval Date: 12-10-2018
Violations Found: No

CN AUTO BODY AND REPAIR (Continued) **S113797213**

Eval Type: Other, not routine, done by local agency
Eval Notes: Spoke with Peter Nguyen about meeting at the facility to go over the requirements for CERS and assisting him the setting up an account.
Eval Division: Orange County Environmental Health
Eval Program: HW
Eval Source: CERS,

Eval General Type: Other/Unknown
Eval Date: 01-02-2019
Violations Found: No
Eval Type: Other, not routine, done by local agency
Eval Notes: The purpose of this off-site inspection is to follow up on violation I352 that was issued during the routine inspection conducted on 11/26/18. The facility has obtained a new EPA ID number and has provided a copy of the letter from DTSC. Violation I352 has been corrected. No further correction action required.
Eval Division: Orange County Environmental Health
Eval Program: HW
Eval Source: CERS,

Eval General Type: Compliance Evaluation Inspection
Eval Date: 03-14-2022
Violations Found: Yes
Eval Type: Routine done by local agency
Eval Notes: On site for routine hazardous materials inspection. Consent to enter and inspect given by Chau Nguyen, Owner. Observed facility and hazardous materials storage area. The following materials were observed in amounts that meet or exceed the minimum volume required for disclosure: - Waste Oil - Waste Antifreeze Training records were not available for review. Business emergency plan available for review.
Eval Division: Orange County Environmental Health
Eval Program: HMRRP
Eval Source: CERS,

Eval General Type: Other/Unknown
Eval Date: 04-29-2014
Violations Found: No
Eval Type: Other, not routine, done by local agency
Eval Notes: The following documents were received and ACCEPTED on the eSubmit Portal: Business Activities Form Business Owner/Operator Form Chemical Inventory for 2 chemicals Facility Site Map
Eval Division: Orange County Environmental Health
Eval Program: HMRRP
Eval Source: CERS,

Eval General Type: Compliance Evaluation Inspection
Eval Date: 11-26-2018
Violations Found: Yes
Eval Type: Routine done by local agency
Eval Notes: On site for routine hazardous materials and business emergency plan inspection. The inspection was conducted with An Nguyen, Employee and Chau Nguyen, Owner. Observed the facility and inspected hazardous materials storage. The following materials were observed in amounts that meet or exceed the minimum volumes required for disclosure: -2x110-gallon tanks of used oil
Eval Division: Orange County Environmental Health

CN AUTO BODY AND REPAIR (Continued) **S113797213**

Eval Program: HMRRP
Eval Source: CERS,

Eval General Type: Other/Unknown
Eval Date: 12-07-2015
Violations Found: No
Eval Type: Other, not routine, done by local agency
Eval Notes: Received disposal records dated 12/2/15 for the pick-up of 100 gallons of waste oil and 15 gallons of waste antifreeze by Clean Tech Environmental. Received a disposal record dated 12/03/15 for the pick-up of 1 drum of used oil filters by Action Waste Oil. Violation I053 issued on 11/19/15 has been abated. No additional violations remain outstanding. A copy of this report will be sent to the facility.
Eval Division: Orange County Environmental Health
Eval Program: HW
Eval Source: CERS,

Eval General Type: Other/Unknown
Eval Date: 04-23-2019
Violations Found: No
Eval Type: Other, not routine, done by local agency
Eval Notes: A routine Hazardous Materials Business Plan inspection was conducted on 11/26/2018 for this facility. Facility has been identified to store hazardous materials on site over the reporting threshold of 55 gallons for a liquid. - 3x55-gallon waste paint thinner - 1x30-gallon waste paint thinner The following violations are still outstanding and must be corrected IMMEDIATELY: I208: Failure to establish and implement a business plan when storing hazardous materials at or above the reportable threshold quantities A reinspection will be conducted within 30 days to assess compliance.
Eval Division: Orange County Environmental Health
Eval Program: HMRRP
Eval Source: CERS,

Eval General Type: Other/Unknown
Eval Date: 12-10-2018
Violations Found: No
Eval Type: Other, not routine, done by local agency
Eval Notes: The purpose of this off-site inspection is to follow up on violations I352, I375, and I053, that were issued during the routine inspection conducted on 11/26/18. Hazardous waste manifests were received on 12/6/18, for the waste antifreeze and used oil filters. Violation I053 and I375 have been corrected. No further correction action required. The following violations are still outstanding and must be corrected IMMEDIATELY: I352
Eval Division: Orange County Environmental Health
Eval Program: HW
Eval Source: CERS,

Eval General Type: Compliance Evaluation Inspection
Eval Date: 03-14-2022
Violations Found: No
Eval Type: Routine done by local agency
Eval Notes: On site for routine hazardous waste inspection. Consent to enter and inspect given by Chau Nguyen, Owner. Facility is an auto repair shop and generates waste: - Waste Oil - Waste Antifreeze - Used Oil Filters

CN AUTO BODY AND REPAIR (Continued) **S113797213**

Hazardous waste manifests were available for review. Business emergency plan available for review. Observed the facility and hazardous waste storage area. Hazardous waste containers were stored closed and properly labeled. No indication of hazardous waste spillage, runoff, or illegal disposal was observed.

Eval Division: Orange County Environmental Health
Eval Program: HW
Eval Source: CERS,

Eval General Type: Other/Unknown
Eval Date: 03-18-2022
Violations Found: No
Eval Type: Other, not routine, done by local agency
Eval Notes: The purpose of this offsite inspection is to follow up on a violation noted on a previous inspection report. Received hazardous materials training records. Violation I239 corrected. No violations remain outstanding.

Eval Division: Orange County Environmental Health
Eval Program: HMRRP
Eval Source: CERS,

Eval General Type: Other/Unknown
Eval Date: 03-20-2019
Violations Found: No
Eval Type: Other, not routine, done by local agency
Eval Notes: A routine Hazardous Materials Business Plan inspection was conducted on 11/26/2018 for this facility. Facility has been identified to store hazardous materials on site over the reporting threshold of 55 gallons for a liquid. - 2 x 100 gal waste oil Facility has been previously notified that an electronic disclosure of the Hazardous Materials Business Plan (HMBP) must be submitted via the California Environmental Reporting System (CERS) via cers.calepa.ca.gov. The following violations are still outstanding and must be corrected IMMEDIATELY: I208: Failure to establish and implement a business plan when storing hazardous materials at or above the reportable threshold quantities A reinspection will be conducted within 30 days to assess compliance.

Eval Division: Orange County Environmental Health
Eval Program: HMRRP
Eval Source: CERS,

Eval General Type: Compliance Evaluation Inspection
Eval Date: 11-19-2015
Violations Found: Yes
Eval Type: Routine done by local agency
Eval Notes: Onsite to conduct a routine hazardous waste inspection. Consent to inspect and take photos if necessary was granted by the manager, Minh Nguyen. A walk-through of the shop, parking lot and dumpster area was conducted. No hazardous waste was observed in the dumpster, and no photos were taken on this date. The following were observed: 2 110-gallon tanks of used oil 55-gallon drum of used oil filters (accumulation start date of 9/4/12) 55-gallon drum of waste coolant Disposal records for used oil and used oil filters were reviewed. There were no disposal documents for waste coolant due to the lack of pickups. Immediately have the waste coolant and used oil filters picked up by a registered hazardous waste transporter and forward a copy of the disposal document to this office within 30 days. A copy of

CN AUTO BODY AND REPAIR (Continued) **S113797213**

this report will be sent to the address above.
Eval Division: Orange County Environmental Health
Eval Program: HW
Eval Source: CERS,

Eval General Type: Compliance Evaluation Inspection
Eval Date: 11-26-2018
Violations Found: Yes
Eval Type: Routine done by local agency
Eval Notes: On site for a routine hazardous waste inspection. Consent to inspect and take any necessary photos was given by An Nguyen, Employee and Chau Nguyen, Owner. Per Mr. Nguyen, a change of ownership occurred on 5-5-16. The ownership is now under Quinn Auto Body & Repair Inc. Walked throughout the facility. Observed hazardous waste storage areas. Containers were closed. Manifests were available and reviewed. Employees are reported to be trained. Emergency plan is posted outside of office door. No hazardous waste or universal waste observed in the dumpster/enclosure area.
Eval Division: Orange County Environmental Health
Eval Program: HW
Eval Source: CERS,

Affiliation:
Affiliation Type Desc: Parent Corporation
Entity Name: CN AUTO BODY AND REPAIR
Entity Title: Not reported
Affiliation Address: Not reported
Affiliation City: Not reported
Affiliation State: Not reported
Affiliation Country: Not reported
Affiliation Zip: Not reported
Affiliation Phone: ,

Affiliation Type Desc: Legal Owner
Entity Name: QUINN AUTO BODY & REPAIR INC
Entity Title: Not reported
Affiliation Address: 11401 Brookhurst Street
Affiliation City: Garden Grove
Affiliation State: CA
Affiliation Country: United States
Affiliation Zip: 92840
Affiliation Phone: (714) 552-3777,

Affiliation Type Desc: Operator
Entity Name: Chau Minh Nguyen
Entity Title: Not reported
Affiliation Address: Not reported
Affiliation City: Not reported
Affiliation State: Not reported
Affiliation Country: Not reported
Affiliation Zip: Not reported
Affiliation Phone: (714) 775-6926,

Affiliation Type Desc: CUPA District
Entity Name: Orange County Env Health
Entity Title: Not reported
Affiliation Address: 1241 East Dyer RoadSuite 120

CN AUTO BODY AND REPAIR (Continued) **S113797213**

Affiliation City:	Santa Ana
Affiliation State:	CA
Affiliation Country:	Not reported
Affiliation Zip:	92705-5611
Affiliation Phone:	(714) 433-6406,
Affiliation Type Desc:	Facility Mailing Address
Entity Name:	Mailing Address
Entity Title:	Not reported
Affiliation Address:	4609 W First Street Suite B
Affiliation City:	Santa Ana
Affiliation State:	CA
Affiliation Country:	Not reported
Affiliation Zip:	92703
Affiliation Phone:	,
Affiliation Type Desc:	Identification Signer
Entity Name:	CHAU NGUYEN
Entity Title:	OWNER
Affiliation Address:	Not reported
Affiliation City:	Not reported
Affiliation State:	Not reported
Affiliation Country:	Not reported
Affiliation Zip:	Not reported
Affiliation Phone:	,
Affiliation Type Desc:	Document Preparer
Entity Name:	Chau Nguyen
Entity Title:	Not reported
Affiliation Address:	Not reported
Affiliation City:	Not reported
Affiliation State:	Not reported
Affiliation Country:	Not reported
Affiliation Zip:	Not reported
Affiliation Phone:	,
Affiliation Type Desc:	Environmental Contact
Entity Name:	Chau Minh Nguyen
Entity Title:	Not reported
Affiliation Address:	4609 W First Street Suite B
Affiliation City:	Santa Ana
Affiliation State:	CA
Affiliation Country:	Not reported
Affiliation Zip:	92703
Affiliation Phone:	,

D46 **ALAN'S LAWNMOWER & GARDEN CENTER** **CERS HAZ WASTE** **S123520215**
WNW **4621 W 1ST ST** **HAZNET** **N/A**
1/8-1/4 **SANTA ANA, CA 92703** **CERS**
0.183 mi.
965 ft. **Site 13 of 15 in cluster D**

Relative: CERS HAZ WASTE:
Higher

Name:	ALANS LAWN MOWER
Address:	4621 W 1ST ST
City,State,Zip:	SANTA ANA, CA 92703
Site ID:	429385

Actual:
67 ft.

ALAN'S LAWNMOWER & GARDEN CENTER (Continued) **S123520215**

CERS ID: 10537999
CERS Description: Hazardous Waste Generator

HAZNET:
Name: ALAN'S LAWNMOWER & GARDEN CENTER
Address: 4621 W 1ST ST
Address 2: Not reported
City,State,Zip: SANTA ANA, CA 927033103
Contact: LUIS OLIVARS
Telephone: 7147751250
Mailing Name: Not reported
Mailing Address: 4621 W 1ST ST

Year: 2019
Gepaid: CAC003032343
TSD EPA ID: CAT080013352
CA Waste Code: 213 - Hydrocarbon solvents (benzene, hexane, Stoddard, Etc.)
Disposal Method: H039 - Other Recovery Of Reclamation For Reuse Including Acid Regeneration, Organics Recovery Ect
Tons: 0.20850

CERS:
Name: ALANS LAWN MOWER
Address: 4621 W 1ST ST
City,State,Zip: SANTA ANA, CA 92703
Site ID: 429385
CERS ID: 10537999
CERS Description: Chemical Storage Facilities

Violations:
Site ID: 429385
Site Name: ALANS LAWN MOWER
Violation Date: 08-07-2019
Citation: 22 CCR 12 66262.34(f) - California Code of Regulations, Title 22, Chapter 12, Section(s) 66262.34(f)
Violation Description: Failure to properly label hazardous waste accumulation containers and portable tanks with the following requirements: "Hazardous Waste", name and address of the generator, physical and chemical characteristics of the Hazardous Waste, and starting accumulation date.
Violation Notes: Returned to compliance on 11/26/2019. OBSERVATION: The 55-gallon container of waste oil and the 55-gallon container of waste gasoline were missing hazardous waste labels. CORRECTIVE ACTION: Submit a photo to this Agency demonstrating that the containers have been properly labeled within 30 days.
Violation Division: Orange County Environmental Health
Violation Program: HW
Violation Source: CERS,

Site ID: 429385
Site Name: ALANS LAWN MOWER
Violation Date: 08-07-2019
Citation: HSC 6.95 25508(a)(1) - California Health and Safety Code, Chapter 6.95, Section(s) 25508(a)(1)
Violation Description: Failure to complete and electronically submit the Business Activities Page and/or Business Owner Operator Identification Page.

ALAN'S LAWNMOWER & GARDEN CENTER (Continued) **S123520215**

Violation Notes:	Returned to compliance on 09/17/2019. OBSERVATION: The Owner/Operator Information section on the California Environmental Reporting System (CERS) requires amendments. CORRECTIVE ACTION: Please see regulator comments on CERS, make necessary corrections and resubmit within 30 days.
Violation Division:	Orange County Environmental Health
Violation Program:	HMRRP
Violation Source:	CERS,
Site ID:	429385
Site Name:	ALANS LAWN MOWER
Violation Date:	08-07-2019
Citation:	HSC 6.95 25508(a)(1) - California Health and Safety Code, Chapter 6.95, Section(s) 25508(a)(1)
Violation Description:	Failure to complete and electronically submit a site map with all required content.
Violation Notes:	Returned to compliance on 09/17/2019. OBSERVATION: The site map on the California Environmental Reporting System (CERS) requires amendments. CORRECTIVE ACTION: Please see regulator comments on CERS, make necessary corrections and resubmit within 30 days.
Violation Division:	Orange County Environmental Health
Violation Program:	HMRRP
Violation Source:	CERS,
Site ID:	429385
Site Name:	ALANS LAWN MOWER
Violation Date:	08-07-2019
Citation:	HSC 6.5 25250.22 - California Health and Safety Code, Chapter 6.5, Section(s) 25250.22
Violation Description:	Failure to properly manage used oil and/or fuel filters in accordance with the requirements.
Violation Notes:	Returned to compliance on 11/26/2019. OBSERVATION: The 55-gallon container of used oil and fuel filters was observed with an accumulation start date of 12/2015. CORRECTIVE ACTION: Immediately have the filters hauled and submit a copy of the manifest to this Agency within 30 days.
Violation Division:	Orange County Environmental Health
Violation Program:	HW
Violation Source:	CERS,
Site ID:	429385
Site Name:	ALANS LAWN MOWER
Violation Date:	08-07-2019
Citation:	HSC 6.95 25508(a)(1) - California Health and Safety Code, Chapter 6.95, Section(s) 25508(a)(1)
Violation Description:	Failure to annually review and electronically certify that the business plan is complete and accurate on or before the annual due date.
Violation Notes:	Returned to compliance on 09/17/2019. OBSERVATION: The Hazardous Materials Business Plan was last submitted on December 12, 2017. CORRECTIVE ACTION: Electronically re-certify the business plan in CERS within 30 days.
Violation Division:	Orange County Environmental Health
Violation Program:	HMRRP
Violation Source:	CERS,
Site ID:	429385

ALAN'S LAWNMOWER & GARDEN CENTER (Continued) **S123520215**

Site Name:	ALANS LAWN MOWER
Violation Date:	11-18-2015
Citation:	22 CCR 12 66262.34(d) - California Code of Regulations, Title 22, Chapter 12, Section(s) 66262.34(d)
Violation Description:	Failure to dispose of hazardous waste within 180 days (or 270 if waste is transported over 200 miles) for the generator who generates less than 1000 kilogram per month, but more than 100 kilograms per month.
Violation Notes:	Returned to compliance on 07/03/2017. The used oil filters have not been disposed of since 5/2/13. Used drained oil and fuel filters must be disposed of at least once per year.
Violation Division:	Orange County Environmental Health
Violation Program:	HW
Violation Source:	CERS,
Site ID:	429385
Site Name:	ALANS LAWN MOWER
Violation Date:	08-07-2019
Citation:	HSC 6.95 25508(a)(1) - California Health and Safety Code, Chapter 6.95, Section(s) 25508(a)(1)
Violation Description:	Failure to complete and electronically submit hazardous material inventory information for all reportable hazardous materials on site at or above reportable quantities.
Violation Notes:	Returned to compliance on 09/17/2019. OBSERVATION: The chemical inventory on the California Environmental Reporting System (CERS) requires amendments. CORRECTIVE ACTION: Please see regulator comments on CERS, make necessary corrections and resubmit within 30 days.
Violation Division:	Orange County Environmental Health
Violation Program:	HMRRP
Violation Source:	CERS,
Site ID:	429385
Site Name:	ALANS LAWN MOWER
Violation Date:	08-07-2019
Citation:	HSC 6.95 25505(a)(4) - California Health and Safety Code, Chapter 6.95, Section(s) 25505(a)(4)
Violation Description:	Failure to provide initial and annual training to all employees in safety procedures in the event of a release or threatened release of a hazardous material or failure to document and maintain training records for a minimum of three years.
Violation Notes:	Returned to compliance on 08/13/2019. OBSERVATION: Training documentation for all applicable employees was not available for review. Facility must conduct and document annual training for employees as specified in the employee training plan. CORRECTIVE ACTION: Please provide training records for the Hazardous Materials Business Plan with the following information documented: topic of training, date, employee name, employee signature. Submit documentation to this Agency within 30 days.
Violation Division:	Orange County Environmental Health
Violation Program:	HMRRP
Violation Source:	CERS,
Site ID:	429385
Site Name:	ALANS LAWN MOWER
Violation Date:	08-07-2019
Citation:	HSC 6.5 25123.3(h)(1) - California Health and Safety Code, Chapter 6.5, Section(s) 25123.3(h)(1)
Violation Description:	Failure to send hazardous waste offsite for treatment, storage, or

ALAN'S LAWNMOWER & GARDEN CENTER (Continued) **S123520215**

	disposal within 180 days (or 270 days if waste is transported over 200 miles) for a generator who generates less than 1000 kilogram per month if all of the following conditions are met: (1) The quantity of hazardous waste accumulated onsite never exceeds 6,000 kilograms. (2) The generator complies with the requirements of 40 Code of Federal Regulations section 262.34(d), (e) and (f). (3) The generator does not hold acutely hazardous waste or extremely hazardous waste in an amount greater than one kilogram for more than 90 days.
Violation Notes:	Returned to compliance on 11/26/2019. OBSERVATION: The 55-gallon container of waste gasoline has been stored on site for over 180 days. CORRECTIVE ACTION: Immediately have the hazardous waste hauled by a registered hazardous waste hauler. Submit a copy of the manifest to this Agency within 30 days
Violation Division:	Orange County Environmental Health
Violation Program:	HW
Violation Source:	CERS,
Site ID:	429385
Site Name:	ALANS LAWN MOWER
Violation Date:	12-13-2017
Citation:	HSC 6.95 25508(a)(1) - California Health and Safety Code, Chapter 6.95, Section(s) 25508(a)(1)
Violation Description:	Failure to complete and electronically submit hazardous material inventory information for all reportable hazardous materials on site at or above reportable quantities.
Violation Notes:	Returned to compliance on 12/13/2017.
Violation Division:	Orange County Environmental Health
Violation Program:	HMRRP
Violation Source:	CERS,
Site ID:	429385
Site Name:	ALANS LAWN MOWER
Violation Date:	12-13-2017
Citation:	22 CCR 12 66262.34(f) - California Code of Regulations, Title 22, Chapter 12, Section(s) 66262.34(f)
Violation Description:	Failure to properly label hazardous waste accumulation containers and portable tanks with the following requirements: "Hazardous Waste", name and address of the generator, physical and chemical characteristics of the Hazardous Waste, and starting accumulation date.
Violation Notes:	Returned to compliance on 12/13/2017. Hazardous waste containers must be properly labeled with the Business information and address, contents of the container, chemical and physical properties, and accumulation start date. Labels were provided, and filled out based on most recent waste pickup dates. Violation corrected on site.
Violation Division:	Orange County Environmental Health
Violation Program:	HW
Violation Source:	CERS,
Site ID:	429385
Site Name:	ALANS LAWN MOWER
Violation Date:	08-07-2019
Citation:	HSC 6.95 25505(c) - California Health and Safety Code, Chapter 6.95, Section(s) 25505(c)
Violation Description:	Failure to have a business plan readily available to personnel of the business or the unified program facility with responsibilities for emergency response or training.

ALAN'S LAWNMOWER & GARDEN CENTER (Continued) **S123520215**

Violation Notes:	Returned to compliance on 08/07/2019. OBSERVATION: The Hazardous Materials Business Plan (HMBP) was not readily available to personnel of the business. CORRECTIVE ACTION: A hard copy of the facility's HMBP was provided.
Violation Division:	Orange County Environmental Health
Violation Program:	HMRRP
Violation Source:	CERS,
Site ID:	429385
Site Name:	ALANS LAWN MOWER
Violation Date:	08-07-2019
Citation:	HSC 6.95 25508(a)(1) - California Health and Safety Code, Chapter 6.95, Section(s) 25508(a)(1)
Violation Description:	Failure to establish and electronically submit an adequate emergency response plan and procedures for a release or threatened release of a hazardous material.
Violation Notes:	Returned to compliance on 03/30/2020. OBSERVATION: The Emergency Response Plan on the California Environmental Reporting System (CERS) requires amendments. CORRECTIVE ACTION: Please see regulator comments on CERS, make necessary corrections and resubmit within 30 days.
Violation Division:	Orange County Environmental Health
Violation Program:	HMRRP
Violation Source:	CERS,
Site ID:	429385
Site Name:	ALANS LAWN MOWER
Violation Date:	11-18-2015
Citation:	22 CCR 12 66262.34(f) - California Code of Regulations, Title 22, Chapter 12, Section(s) 66262.34(f)
Violation Description:	Failure to properly label hazardous waste accumulation containers with the following requirements: "Hazardous Waste", name and address of the generator, physical and chemical characteristics of the Hazardous Waste, and starting accumulation date.
Violation Notes:	Returned to compliance on 11/18/2015. The labels on the used oil drum were illegible and there was no accumulation start date on the filter drum. New labels were placed on the containers during this inspection. CORRECTED
Violation Division:	Orange County Environmental Health
Violation Program:	HW
Violation Source:	CERS,

Evaluation:

Eval General Type:	Other/Unknown
Eval Date:	03-24-2020
Violations Found:	No
Eval Type:	Other, not routine, done by local agency
Eval Notes:	The purpose of this offsite inspection is to follow up on a violation that was noted on a previous inspection report. The following violation is outstanding and must be corrected immediately: - I736: Failure to establish and electronically submit adequate emergency response procedures for a release or threatened release of a hazardous material CORRECTIVE ACTION: Review comments in CERS, revise, and resubmit immediately.
Eval Division:	Orange County Environmental Health
Eval Program:	HMRRP
Eval Source:	CERS,

ALAN'S LAWNMOWER & GARDEN CENTER (Continued) **S123520215**

Eval General Type: Other/Unknown
Eval Date: 03-30-2020
Violations Found: No
Eval Type: Other, not routine, done by local agency
Eval Notes: The following documents have been reviewed and ACCEPTED on CERS: -Business Activities -Business Owner/Operator -Chemical Inventory -Facility Site Map -Emergency Response & Training Plans The following violation has been corrected: - I736: Failure to establish and electronically submit adequate emergency response procedures for a release or threatened release of a hazardous material REMINDER: Please re-submit your HMBEP annually between January 1st March 1st.
Eval Division: Orange County Environmental Health
Eval Program: HMRRP
Eval Source: CERS,

Eval General Type: Other/Unknown
Eval Date: 10-31-2019
Violations Found: No
Eval Type: Other, not routine, done by local agency
Eval Notes: The following documents have been reviewed and ACCEPTED on CERS: -Business Activities -Business Owner/Operator -Chemical Inventory -Facility Site Map The following violations have been corrected: - I463: Failure to annually review and electronically submit the business plan on or before the annual due date - I638: Failure to complete and electronically submit the Business Activities Page and/or Business Owner Operator Identification Page - I169: Failure to complete and electronically submit hazardous material inventory forms information for all reportable hazardous materials on site at or above reportable quantities - I632: Failure to complete and electronically submit a site map with all required content - I239: Failure to provide initial and annual training to all employees in safety procedures in the event of a release or threatened release of a hazardous material or failure to document and maintain training records for a minimum of three years The [Truncated]
Eval Division: Orange County Environmental Health
Eval Program: HMRRP
Eval Source: CERS,

Eval General Type: Compliance Evaluation Inspection
Eval Date: 11-18-2015
Violations Found: Yes
Eval Type: Routine done by local agency
Eval Notes: Onsite to conduct a routine hazardous waste inspection. Consent to inspect and take photos if necessary was granted by the manager, Jose Salinas. A walk-through of the shop, storage areas, warehouse, perimeter, and dumpster area was conducted. There was no hazardous waste observed in the dumpster, and no photos were taken on this date. The following was observed: 2 55-gallon drums of used oil 55-gallon drum of used oil filters The labels on the used oil drum were illegible and there was no accumulation start date on the filter drum. New labels were placed on the containers during this inspection. Hazardous waste disposal documents were reviewed. The used oil filters have not been disposed of since 5/2/13. Per Mr. Salinas there are currently 14 employees at this facility. A copy of this report will be sent to psullivan05@gmail.com and paul@alanslawn.com
Eval Division: Orange County Environmental Health
Eval Program: HW

ALAN'S LAWNMOWER & GARDEN CENTER (Continued) **S123520215**

Eval Source: CERS,

Eval General Type: Other/Unknown
Eval Date: 11-19-2015
Violations Found: No
Eval Type: Other, not routine, done by local agency
Eval Notes: RUR, 15 employees
Eval Division: Orange County Environmental Health
Eval Program: HW
Eval Source: CERS,

Eval General Type: Other/Unknown
Eval Date: 11-25-2019
Violations Found: No
Eval Type: Other, not routine, done by local agency
Eval Notes: On site to follow up on a violation that was noted on a previous inspection report. The following violation is outstanding and must be corrected immediately: - I736: Failure to establish and electronically submit adequate emergency response procedures for a release or threatened release of a hazardous material Please see regulator comments in CERS, revise, and re-submit within 30 days.
Eval Division: Orange County Environmental Health
Eval Program: HMRRP
Eval Source: CERS,

Eval General Type: Other/Unknown
Eval Date: 11-25-2019
Violations Found: No
Eval Type: Other, not routine, done by local agency
Eval Notes: On site to follow up on violations noted on a previous inspection report. Recent hazardous waste manifests were available for review. The following violations have been corrected: - I053: Failure to send hazardous waste offsite for treatment, storage, or disposal within 180 days - I400: Failure to properly label hazardous waste accumulation containers - I375: Failure to properly manage used oil and/or fuel filters in accordance with the requirements The facility has no remaining hazardous waste violations.
Eval Division: Orange County Environmental Health
Eval Program: HW
Eval Source: CERS,

Eval General Type: Other/Unknown
Eval Date: 12-17-2015
Violations Found: No
Eval Type: Other, not routine, done by local agency
Eval Notes: Your HMBEP has been declined, please revise and resubmit within 30 days. For your EPA ID# please include the lading three letters. For your CAS#s in the components section please include the dashes. For you maximum daily amount it should the maximum amount of something you can have stored on site. For example, if you have three, 55 gallon drums that you keep about half full usually, your maximum daily amount would be 165 gallons, but your average daily amount would be around 80 gallons. For your Days on Site please change it to 365, unless for over one month you do not have any waste engine oil on site. For your emergency plan please completely fill out sections a. through f. For your employee training program please accurately and completely fill out. For your site map please include the location of the nearby storm

ALAN'S LAWNMOWER & GARDEN CENTER (Continued) **S123520215**

drains/sewers, your hazardous material locations, adjacent businesses, evacuation staging area, and the emergency response equipment. If [Truncated]

Eval Division: Orange County Environmental Health
Eval Program: HMRRP
Eval Source: CERS,

Eval General Type: Other/Unknown
Eval Date: 02-25-2020
Violations Found: No
Eval Type: Other, not routine, done by local agency
Eval Notes: Not reported
Eval Division: Orange County Environmental Health
Eval Program: HMRRP
Eval Source: CERS,

Eval General Type: Compliance Evaluation Inspection
Eval Date: 12-13-2017
Violations Found: Yes
Eval Type: Routine done by local agency
Eval Notes: INSPECTOR COMMENTS: The following Hazardous Materials were observed on site in quantities that meet or exceed disclosure thresholds of 55 gallons liquids, 500 pounds solids, 200 cubic feet compressed gases: Used Oil, 55 gallons Waste Gasoline Fuel, 55 gallons Propane, 14 gallons Motor Oil, 1,300 gallons The facility has submitted their HMBEP into CERS, however the inventory was not properly submitted. I worked with Paul this date on correcting the inventory and submitting to CERS. Violation corrected.
Eval Division: Orange County Environmental Health
Eval Program: HMRRP
Eval Source: CERS,

Eval General Type: Compliance Evaluation Inspection
Eval Date: 08-07-2019
Violations Found: Yes
Eval Type: Routine done by local agency
Eval Notes: Observed the facility and inspected hazardous materials storage. The following materials were observed in amounts that meet or exceed the minimum volumes required for disclosure: - 1 x 55 gal container of waste oil - 1 x 55 gal container of waste gasoline
Eval Division: Orange County Environmental Health
Eval Program: HMRRP
Eval Source: CERS,

Eval General Type: Compliance Evaluation Inspection
Eval Date: 08-07-2019
Violations Found: Yes
Eval Type: Routine done by local agency
Eval Notes: Walked throughout the facility. Observed hazardous waste storage areas. Manifests were available and reviewed. Employees are reported to be trained. Emergency plan updated and posted inside of the retail store.
Eval Division: Orange County Environmental Health
Eval Program: HW
Eval Source: CERS,

Eval General Type: Other/Unknown

ALAN'S LAWNMOWER & GARDEN CENTER (Continued) **S123520215**

Eval Date: 10-31-2019
Violations Found: No
Eval Type: Other, not routine, done by local agency
Eval Notes: The following violations are outstanding and must be corrected immediately: - I053: Failure to send hazardous waste offsite for treatment, storage, or disposal within 180 days Submit a hazardous waste manifest demonstrating that the waste gasoline has been hauled by a registered hauler. - I400: Failure to properly label hazardous waste accumulation containers The waste gasoline label is missing the accumulation start date. Submit a photo to this Agency demonstrating that the container has been properly labeled. - I375: Failure to properly manage used oil and/or fuel filters in accordance with the requirements Submit a hazardous waste manifest demonstrating that the waste gasoline has been hauled by a registered hauler. A follow up inspection will be conducted within 30 days to assess compliance.
Eval Division: Orange County Environmental Health
Eval Program: HW
Eval Source: CERS,

Eval General Type: Other/Unknown
Eval Date: 11-17-2015
Violations Found: No
Eval Type: Other, not routine, done by local agency
Eval Notes: File review.
Eval Division: Orange County Environmental Health
Eval Program: HW
Eval Source: CERS,

Eval General Type: Compliance Evaluation Inspection
Eval Date: 11-18-2015
Violations Found: No
Eval Type: Routine done by local agency
Eval Notes: Alan s Lawnmower 4621 W. 1st St. Santa Ana, CA 92703 Owner: Alan s Lawn & Garden Center Inc. Contact: Paul Sullivan Onsite to conduct a routine hazardous material business emergency plan HMBEP inspection. Consent to inspect and take photos if necessary was granted by the manager, Jose Salinas. A walk-through of the shop, storage areas, warehouse and perimeter was conducted. No photos were taken on this date. The following disclosable hazardous materials were observed: 2 55-gallon drums of used oil 55-gallon drum of used oil filters 7-gallon propane cylinder + 7-gallon propane cylinder mounted on the forklift The drums, buckets and containers of 2-cycle oils meet the retail exemption and do not need to be disclosed. Orange County Environmental Health as the Certified Unified Program Agency (OC CUPA) is the administrating agency for the Hazardous Materials Disclosure and Business Emergency Plan programs (HMD/BEP) previously administered by the Orange [Truncated]
Eval Division: Orange County Environmental Health
Eval Program: HMRRP
Eval Source: CERS,

Eval General Type: Other/Unknown
Eval Date: 12-13-2017
Violations Found: No
Eval Type: Other, not routine, done by local agency
Eval Notes: Reviewed the facility's CERS HMBEP Submission. Hazardous Materials Inventory declined - Please note, the maximum daily amount is the

ALAN'S LAWNMOWER & GARDEN CENTER (Continued) **S123520215**

maximum amount of material that is present on site at any time. The average daily amount is average amount of material that is present on site. For example, if there is generally a 55 gallon drum of oil on site, the maximum daily amount would be 55 gallons, but because the drum may not always be full, on average, the average daily amount may be 30 gallons.

Eval Division: Orange County Environmental Health
Eval Program: HMRRP
Eval Source: CERS,

Eval General Type: Compliance Evaluation Inspection
Eval Date: 12-13-2017
Violations Found: Yes
Eval Type: Routine done by local agency
Eval Notes: INSPECTOR COMMENTS: One 55 gallon drum of used oil and one 55 gallon drum of waste fuel were observed this date. The drum of used oil had a label which was not completely filled out. Please ensure the accumulation start date is added to labels. The drum of waste fuel was not labeled. Labels were provided, filled out and place onto containers. Violation corrected on site.
Eval Division: Orange County Environmental Health
Eval Program: HW
Eval Source: CERS,

Coordinates:
Site ID: 429385
Facility Name: ALANS LAWN MOWER
Env Int Type Code: HMBP
Program ID: 10537999
Coord Name: Not reported
Ref Point Type Desc: Center of a facility or station.,
Latitude: 33.745570
Longitude: -117.930760

Affiliation:
Affiliation Type Desc: Document Preparer
Entity Name: Paul Sullivan
Entity Title: Not reported
Affiliation Address: Not reported
Affiliation City: Not reported
Affiliation State: Not reported
Affiliation Country: Not reported
Affiliation Zip: Not reported
Affiliation Phone: ,

Affiliation Type Desc: Environmental Contact
Entity Name: Paul Sullivan
Entity Title: Not reported
Affiliation Address: 4621 W 1st Street
Affiliation City: Santa Ana
Affiliation State: CA
Affiliation Country: Not reported
Affiliation Zip: 92703
Affiliation Phone: ,

Affiliation Type Desc: Facility Mailing Address

ALAN'S LAWNMOWER & GARDEN CENTER (Continued) **S123520215**

Entity Name:	Mailing Address
Entity Title:	Not reported
Affiliation Address:	4621 W 1st Street
Affiliation City:	Santa Ana
Affiliation State:	CA
Affiliation Country:	Not reported
Affiliation Zip:	92703
Affiliation Phone:	,
Affiliation Type Desc:	Operator
Entity Name:	Alan's Lawn & Garden Center Inc.
Entity Title:	Not reported
Affiliation Address:	Not reported
Affiliation City:	Not reported
Affiliation State:	Not reported
Affiliation Country:	Not reported
Affiliation Zip:	Not reported
Affiliation Phone:	(714) 775-1250,
Affiliation Type Desc:	Property Owner
Entity Name:	Paul Sullivan
Entity Title:	Not reported
Affiliation Address:	4621 W 1st Street
Affiliation City:	Santa Ana
Affiliation State:	CA
Affiliation Country:	United States
Affiliation Zip:	92703
Affiliation Phone:	(714) 775-1250,
Affiliation Type Desc:	Identification Signer
Entity Name:	Paul Sullivan
Entity Title:	President
Affiliation Address:	Not reported
Affiliation City:	Not reported
Affiliation State:	Not reported
Affiliation Country:	Not reported
Affiliation Zip:	Not reported
Affiliation Phone:	,
Affiliation Type Desc:	Parent Corporation
Entity Name:	ALANS LAWN MOWER
Entity Title:	Not reported
Affiliation Address:	Not reported
Affiliation City:	Not reported
Affiliation State:	Not reported
Affiliation Country:	Not reported
Affiliation Zip:	Not reported
Affiliation Phone:	,
Affiliation Type Desc:	CUPA District
Entity Name:	Orange County Env Health
Entity Title:	Not reported
Affiliation Address:	1241 East Dyer RoadSuite 120
Affiliation City:	Santa Ana
Affiliation State:	CA
Affiliation Country:	Not reported
Affiliation Zip:	92705-5611

ALAN'S LAWNMOWER & GARDEN CENTER (Continued) **S123520215**

Affiliation Phone:	(714) 433-6406,
Affiliation Type Desc:	Legal Owner
Entity Name:	Alan's Lawn & Garden Center, Inc.
Entity Title:	Not reported
Affiliation Address:	4621 W FIRST STREET
Affiliation City:	SANTA ANA
Affiliation State:	CA
Affiliation Country:	United States
Affiliation Zip:	92703
Affiliation Phone:	(714) 775-1250,

D47 **ALAN'S LAWNMOWER & GARDEN CENTER** **RCRA NonGen / NLR** **1025852196**
WNW **4621 W 1ST ST** **CAC003032343**
1/8-1/4 **SANTA ANA, CA 92703**
0.183 mi.
965 ft. **Site 14 of 15 in cluster D**

Relative: **Higher**

Actual: **67 ft.**

RCRA Listings:

Date Form Received by Agency:	20190904
Handler Name:	Alan'S Lawnmower & Garden Center
Handler Address:	4621 W 1ST ST
Handler City,State,Zip:	SANTA ANA, CA 92703-3103
EPA ID:	CAC003032343
Contact Name:	LUIS OLIVARS
Contact Address:	4621 W 1ST ST
Contact City,State,Zip:	SANTA ANA, CA 92703-3103
Contact Telephone:	714-775-1250
Contact Fax:	Not reported
Contact Email:	PAUL@ALANSLAWN.COM
Contact Title:	Not reported
EPA Region:	09
Land Type:	Not reported
Federal Waste Generator Description:	Not a generator, verified
Non-Notifier:	Not reported
Biennial Report Cycle:	Not reported
Accessibility:	Not reported
Active Site Indicator:	Not reported
State District Owner:	Not reported
State District:	Not reported
Mailing Address:	4621 W 1ST ST
Mailing City,State,Zip:	SANTA ANA, CA 92703-3103
Owner Name:	Paul Sullivan
Owner Type:	Other
Operator Name:	Luis Olivars
Operator Type:	Other
Short-Term Generator Activity:	No
Importer Activity:	No
Mixed Waste Generator:	No
Transporter Activity:	No
Transfer Facility Activity:	No
Recycler Activity with Storage:	No
Small Quantity On-Site Burner Exemption:	No
Smelting Melting and Refining Furnace Exemption:	No
Underground Injection Control:	No
Off-Site Waste Receipt:	No
Universal Waste Indicator:	No

ALAN'S LAWNMOWER & GARDEN CENTER (Continued) **1025852196**

Universal Waste Destination Facility:	No
Federal Universal Waste:	No
Active Site State-Reg Handler:	---
Federal Facility Indicator:	Not reported
Hazardous Secondary Material Indicator:	N
Sub-Part K Indicator:	Not reported
2018 GPRA Permit Baseline:	Not on the Baseline
2018 GPRA Renewals Baseline:	Not on the Baseline
202 GPRA Corrective Action Baseline:	No
Subject to Corrective Action Universe:	No
Non-TSDFs Where RCRA CA has Been Imposed Universe:	No
Corrective Action Priority Ranking:	No NCAPS ranking
Environmental Control Indicator:	No
Institutional Control Indicator:	No
Human Exposure Controls Indicator:	N/A
Groundwater Controls Indicator:	N/A
Significant Non-Complier Universe:	No
Unaddressed Significant Non-Complier Universe:	No
Addressed Significant Non-Complier Universe:	No
Significant Non-Complier With a Compliance Schedule Universe:	No
Financial Assurance Required:	Not reported
Handler Date of Last Change:	20190910
Recognized Trader-Importer:	No
Recognized Trader-Exporter:	No
Importer of Spent Lead Acid Batteries:	No
Exporter of Spent Lead Acid Batteries:	No
Recycler Activity Without Storage:	No
Manifest Broker:	No
Sub-Part P Indicator:	No

Handler - Owner Operator:

Owner/Operator Indicator:	Owner
Owner/Operator Name: PAUL SULLIVAN	
Legal Status:	Other
Date Became Current:	Not reported
Date Ended Current:	Not reported
Owner/Operator Address:	4621 W 1ST ST
Owner/Operator City,State,Zip:	SANTA ANA, CA 92703-3103
Owner/Operator Telephone:	714-775-1250
Owner/Operator Telephone Ext:	Not reported
Owner/Operator Fax:	Not reported
Owner/Operator Email:	Not reported

Owner/Operator Indicator:	Operator
Owner/Operator Name: LUIS OLIVARS	
Legal Status:	Other
Date Became Current:	Not reported
Date Ended Current:	Not reported
Owner/Operator Address:	4621 W 1ST ST
Owner/Operator City,State,Zip:	SANTA ANA, CA 92703-3103
Owner/Operator Telephone:	714-775-1250
Owner/Operator Telephone Ext:	Not reported
Owner/Operator Fax:	Not reported
Owner/Operator Email:	Not reported

ALAN'S LAWNMOWER & GARDEN CENTER (Continued) **1025852196**

Historic Generators:
- Receive Date: 20190904
- Handler Name: ALAN'S LAWNMOWER & GARDEN CENTER
- Federal Waste Generator Description: Not a generator, verified
- State District Owner: Not reported
- Large Quantity Handler of Universal Waste: No
- Recognized Trader Importer: No
- Recognized Trader Exporter: No
- Spent Lead Acid Battery Importer: No
- Spent Lead Acid Battery Exporter: No
- Current Record: Yes
- Non Storage Recycler Activity: Not reported
- Electronic Manifest Broker: Not reported

List of NAICS Codes and Descriptions:
- NAICS Code: 444130
- NAICS Description: HARDWARE STORES

Facility Has Received Notices of Violations:
- Violations: No Violations Found

Evaluation Action Summary:
- Evaluations: No Evaluations Found

D48
WNW
1/8-1/4
0.183 mi.
965 ft.

ALAN'S LAWNMOWER & GARDEN CTR INC **RCRA NonGen / NLR** **1025865807**
4621 W 1ST ST **CAL000076354**
SANTA ANA, CA 92703

Site 15 of 15 in cluster D

Relative: Higher

Actual: 67 ft.

RCRA Listings:
- Date Form Received by Agency: 19920917
- Handler Name: Alan'S Lawnmower & Garden Ctr Inc
- Handler Address: 4621 W 1ST ST
- Handler City,State,Zip: SANTA ANA, CA 92703-0000
- EPA ID: CAL000076354
- Contact Name: PAUL SULLIVAN
- Contact Address: 4621 W 1ST ST
- Contact City,State,Zip: SANTA ANA, CA 92703
- Contact Telephone: 714-624-1256
- Contact Fax: 714-775-2071
- Contact Email: PAUL@ALANSLAWN.COM
- Contact Title: Not reported
- EPA Region: 09
- Land Type: Not reported
- Federal Waste Generator Description: Not a generator, verified
- Non-Notifier: Not reported
- Biennial Report Cycle: Not reported
- Accessibility: Not reported
- Active Site Indicator: Not reported
- State District Owner: Not reported
- State District: Not reported
- Mailing Address: 4621 W 1ST ST
- Mailing City,State,Zip: SANTA ANA, CA 92703-0000
- Owner Name: Alan'S Lawnmower & Garden Ctr.

ALAN'S LAWNMOWER & GARDEN CTR INC (Continued) **1025865807**

Owner Type:	Other
Operator Name:	Paul Sullivan
Operator Type:	Other
Short-Term Generator Activity:	No
Importer Activity:	No
Mixed Waste Generator:	No
Transporter Activity:	No
Transfer Facility Activity:	No
Recycler Activity with Storage:	No
Small Quantity On-Site Burner Exemption:	No
Smelting Melting and Refining Furnace Exemption:	No
Underground Injection Control:	No
Off-Site Waste Receipt:	No
Universal Waste Indicator:	No
Universal Waste Destination Facility:	No
Federal Universal Waste:	No
Active Site State-Reg Handler:	---
Federal Facility Indicator:	Not reported
Hazardous Secondary Material Indicator:	N
Sub-Part K Indicator:	Not reported
2018 GPRA Permit Baseline:	Not on the Baseline
2018 GPRA Renewals Baseline:	Not on the Baseline
202 GPRA Corrective Action Baseline:	No
Subject to Corrective Action Universe:	No
Non-TSDFs Where RCRA CA has Been Imposed Universe:	No
Corrective Action Priority Ranking:	No NCAPS ranking
Environmental Control Indicator:	No
Institutional Control Indicator:	No
Human Exposure Controls Indicator:	N/A
Groundwater Controls Indicator:	N/A
Significant Non-Complier Universe:	No
Unaddressed Significant Non-Complier Universe:	No
Addressed Significant Non-Complier Universe:	No
Significant Non-Complier With a Compliance Schedule Universe:	No
Financial Assurance Required:	Not reported
Handler Date of Last Change:	20190910
Recognized Trader-Importer:	No
Recognized Trader-Exporter:	No
Importer of Spent Lead Acid Batteries:	No
Exporter of Spent Lead Acid Batteries:	No
Recycler Activity Without Storage:	No
Manifest Broker:	No
Sub-Part P Indicator:	No

Handler - Owner Operator:

Owner/Operator Indicator:	Operator
Owner/Operator Name: PAUL SULLIVAN	
Legal Status:	Other
Date Became Current:	Not reported
Date Ended Current:	Not reported
Owner/Operator Address:	4621 W 1ST ST
Owner/Operator City,State,Zip:	SANTA ANA, CA 92703
Owner/Operator Telephone:	714-624-1256
Owner/Operator Telephone Ext:	Not reported
Owner/Operator Fax:	Not reported
Owner/Operator Email:	Not reported

ALAN'S LAWNMOWER & GARDEN CTR INC (Continued) **1025865807**

Owner/Operator Indicator: Owner
Owner/Operator Name: ALAN'S LAWNMOWER & GARDEN CTR.
Legal Status: Other
Date Became Current: Not reported
Date Ended Current: Not reported
Owner/Operator Address: 2627 BUNYA ST
Owner/Operator City,State,Zip: NEWPORT BEACH, CA 92660
Owner/Operator Telephone: 714-624-1256
Owner/Operator Telephone Ext: Not reported
Owner/Operator Fax: Not reported
Owner/Operator Email: Not reported

Historic Generators:
Receive Date: 19920917
Handler Name: ALAN'S LAWNMOWER & GARDEN CTR INC
Federal Waste Generator Description: Not a generator, verified
State District Owner: Not reported
Large Quantity Handler of Universal Waste: No
Recognized Trader Importer: Not reported
Recognized Trader Exporter: Not reported
Spent Lead Acid Battery Importer: Not reported
Spent Lead Acid Battery Exporter: Not reported
Current Record: Yes
Non Storage Recycler Activity: Not reported
Electronic Manifest Broker: Not reported

List of NAICS Codes and Descriptions:
NAICS Code: 44421
NAICS Description: OUTDOOR POWER EQUIPMENT STORES

Facility Has Received Notices of Violations:
Violations: No Violations Found

Evaluation Action Summary:
Evaluations: No Evaluations Found

F49 **RAMOS RESIDENCE** **RCRA NonGen / NLR** **1026809566**
WSW **4616 W LUCKY WAY** **CAC003121951**
1/8-1/4 **SANTA ANA, CA 92704**
0.191 mi.
1007 ft. **Site 1 of 2 in cluster F**

Relative: **Lower**
Actual: **64 ft.**

RCRA Listings:
Date Form Received by Agency: 20210527
Handler Name: Ramos Residence
Handler Address: 4616 W LUCKY WAY
Handler City,State,Zip: SANTA ANA, CA 92704
EPA ID: CAC003121951
Contact Name: JUAN RAMOS
Contact Address: 4616 W LUCKY WAY
Contact City,State,Zip: SANTA ANA, CA 92704
Contact Telephone: 949-878-8412
Contact Fax: Not reported
Contact Email: CITAG46@YAHOO.COM
Contact Title: Not reported

RAMOS RESIDENCE (Continued) **1026809566**

EPA Region:	09
Land Type:	Not reported
Federal Waste Generator Description:	Not a generator, verified
Non-Notifier:	Not reported
Biennial Report Cycle:	Not reported
Accessibility:	Not reported
Active Site Indicator:	Not reported
State District Owner:	Not reported
State District:	Not reported
Mailing Address:	4616 W LUCKY WAY
Mailing City,State,Zip:	SANTA ANA, CA 92704
Owner Name:	Juan Ramos
Owner Type:	Other
Operator Name:	Juan Ramos
Operator Type:	Other
Short-Term Generator Activity:	No
Importer Activity:	No
Mixed Waste Generator:	No
Transporter Activity:	No
Transfer Facility Activity:	No
Recycler Activity with Storage:	No
Small Quantity On-Site Burner Exemption:	No
Smelting Melting and Refining Furnace Exemption:	No
Underground Injection Control:	No
Off-Site Waste Receipt:	No
Universal Waste Indicator:	No
Universal Waste Destination Facility:	No
Federal Universal Waste:	No
Active Site State-Reg Handler:	---
Federal Facility Indicator:	Not reported
Hazardous Secondary Material Indicator:	N
Sub-Part K Indicator:	Not reported
2018 GPRA Permit Baseline:	Not on the Baseline
2018 GPRA Renewals Baseline:	Not on the Baseline
202 GPRA Corrective Action Baseline:	No
Subject to Corrective Action Universe:	No
Non-TSDFs Where RCRA CA has Been Imposed Universe:	No
Corrective Action Priority Ranking:	No NCAPS ranking
Environmental Control Indicator:	No
Institutional Control Indicator:	No
Human Exposure Controls Indicator:	N/A
Groundwater Controls Indicator:	N/A
Significant Non-Complier Universe:	No
Unaddressed Significant Non-Complier Universe:	No
Addressed Significant Non-Complier Universe:	No
Significant Non-Complier With a Compliance Schedule Universe:	No
Financial Assurance Required:	Not reported
Handler Date of Last Change:	20210601
Recognized Trader-Importer:	No
Recognized Trader-Exporter:	No
Importer of Spent Lead Acid Batteries:	No
Exporter of Spent Lead Acid Batteries:	No
Recycler Activity Without Storage:	No
Manifest Broker:	No
Sub-Part P Indicator:	No

RAMOS RESIDENCE (Continued) **1026809566**

Handler - Owner Operator:

Owner/Operator Indicator:	Owner
Owner/Operator Name: JUAN RAMOS	
Legal Status:	Other
Date Became Current:	Not reported
Date Ended Current:	Not reported
Owner/Operator Address:	4616 W LUCKY WAY
Owner/Operator City,State,Zip:	SANTA ANA, CA 92704
Owner/Operator Telephone:	949-878-8412
Owner/Operator Telephone Ext:	Not reported
Owner/Operator Fax:	Not reported
Owner/Operator Email:	Not reported

Owner/Operator Indicator:	Operator
Owner/Operator Name: JUAN RAMOS	
Legal Status:	Other
Date Became Current:	Not reported
Date Ended Current:	Not reported
Owner/Operator Address:	4616 W LUCKY WAY
Owner/Operator City,State,Zip:	SANTA ANA, CA 92704
Owner/Operator Telephone:	949-878-8412
Owner/Operator Telephone Ext:	Not reported
Owner/Operator Fax:	Not reported
Owner/Operator Email:	Not reported

Historic Generators:

Receive Date:	20210527
Handler Name: RAMOS RESIDENCE	
Federal Waste Generator Description:	Not a generator, verified
State District Owner:	Not reported
Large Quantity Handler of Universal Waste:	No
Recognized Trader Importer:	No
Recognized Trader Exporter:	No
Spent Lead Acid Battery Importer:	No
Spent Lead Acid Battery Exporter:	No
Current Record:	Yes
Non Storage Recycler Activity:	No
Electronic Manifest Broker:	No

List of NAICS Codes and Descriptions:

NAICS Code:	56299
NAICS Description:	ALL OTHER WASTE MANAGEMENT SERVICES

Facility Has Received Notices of Violations:

Violations:	No Violations Found

Evaluation Action Summary:

Evaluations:	No Evaluations Found

50
ESE
1/8-1/4
0.196 mi.
1037 ft.

SUMP DOCTORS, THE
4080 W. FIRST ST.
SANTA ANA, CA 92703

RCRA NonGen / NLR **1000344489**
FINDS **CAT080033764**
ECHO

Relative:
Higher

Actual:
68 ft.

RCRA Listings:

Date Form Received by Agency:	19810727
Handler Name:	Sump Doctors, The
Handler Address:	4080 W. FIRST ST.
Handler City,State,Zip:	SANTA ANA, CA 92703
EPA ID:	CAT080033764
Contact Name:	ENVIRONMENTAL MANAGER
Contact Address:	4080 W. FIRST ST.
Contact City,State,Zip:	SANTA ANA, CA 92703
Contact Telephone:	714-839-2289
Contact Fax:	Not reported
Contact Email:	Not reported
Contact Title:	Not reported
EPA Region:	09
Land Type:	Other
Federal Waste Generator Description:	Not a generator, verified
Non-Notifier:	Not reported
Biennial Report Cycle:	Not reported
Accessibility:	Not reported
Active Site Indicator:	Handler Activities
State District Owner:	Ca
State District:	4
Mailing Address:	4080 W. FIRST ST. SPACE 279
Mailing City,State,Zip:	SANTA ANA, CA 92703
Owner Name:	Bolen Jeffrey
Owner Type:	Private
Operator Name:	Not Required
Operator Type:	Private
Short-Term Generator Activity:	No
Importer Activity:	No
Mixed Waste Generator:	No
Transporter Activity:	Yes
Transfer Facility Activity:	No
Recycler Activity with Storage:	No
Small Quantity On-Site Burner Exemption:	No
Smelting Melting and Refining Furnace Exemption:	No
Underground Injection Control:	No
Off-Site Waste Receipt:	No
Universal Waste Indicator:	No
Universal Waste Destination Facility:	No
Federal Universal Waste:	No
Active Site State-Reg Handler:	---
Federal Facility Indicator:	Not reported
Hazardous Secondary Material Indicator:	NN
Sub-Part K Indicator:	Not reported
2018 GPRA Permit Baseline:	Not on the Baseline
2018 GPRA Renewals Baseline:	Not on the Baseline
202 GPRA Corrective Action Baseline:	No
Subject to Corrective Action Universe:	No
Non-TSDFs Where RCRA CA has Been Imposed Universe:	No
Corrective Action Priority Ranking:	No NCAPS ranking
Environmental Control Indicator:	No
Institutional Control Indicator:	No

SUMP DOCTORS, THE (Continued) **1000344489**

Human Exposure Controls Indicator:	N/A
Groundwater Controls Indicator:	N/A
Significant Non-Complier Universe:	No
Unaddressed Significant Non-Complier Universe:	No
Addressed Significant Non-Complier Universe:	No
Significant Non-Complier With a Compliance Schedule Universe:	No
Financial Assurance Required:	Not reported
Handler Date of Last Change:	20020627
Recognized Trader-Importer:	No
Recognized Trader-Exporter:	No
Importer of Spent Lead Acid Batteries:	No
Exporter of Spent Lead Acid Batteries:	No
Recycler Activity Without Storage:	Not reported
Manifest Broker:	Not reported
Sub-Part P Indicator:	No

Handler - Owner Operator:

Owner/Operator Indicator:	Operator
Owner/Operator Name: NOT REQUIRED	
Legal Status:	Private
Date Became Current:	Not reported
Date Ended Current:	Not reported
Owner/Operator Address:	NOT REQUIRED
Owner/Operator City,State,Zip:	NOT REQUIRED, ME 99999
Owner/Operator Telephone:	415-555-1212
Owner/Operator Telephone Ext:	Not reported
Owner/Operator Fax:	Not reported
Owner/Operator Email:	Not reported

Owner/Operator Indicator:	Owner
Owner/Operator Name: BOLEN JEFFREY	
Legal Status:	Private
Date Became Current:	Not reported
Date Ended Current:	Not reported
Owner/Operator Address:	NOT REQUIRED
Owner/Operator City,State,Zip:	NOT REQUIRED, ME 99999
Owner/Operator Telephone:	415-555-1212
Owner/Operator Telephone Ext:	Not reported
Owner/Operator Fax:	Not reported
Owner/Operator Email:	Not reported

Historic Generators:

Receive Date:	19810727
Handler Name: SUMP DOCTORS, THE	
Federal Waste Generator Description:	Not a generator, verified
State District Owner:	Ca
Large Quantity Handler of Universal Waste:	No
Recognized Trader Importer:	No
Recognized Trader Exporter:	No
Spent Lead Acid Battery Importer:	No
Spent Lead Acid Battery Exporter:	No
Current Record:	Yes
Non Storage Recycler Activity:	Not reported
Electronic Manifest Broker:	Not reported

SUMP DOCTORS, THE (Continued) **1000344489**

List of NAICS Codes and Descriptions:
NAICS Codes: No NAICS Codes Found

Has the Facility Received Notices of Violations:
Found Violation: No
Agency Which Determined Violation: Not reported
Violation Short Description: Not reported
Date Violation was Determined: Not reported
Actual Return to Compliance Date: Not reported
Return to Compliance Qualifier: Not reported
Violation Responsible Agency: Not reported
Scheduled Compliance Date: Not reported
Enforcement Identifier: Not reported
Date of Enforcement Action: Not reported
Enforcement Responsible Agency: Not reported
Enforcement Docket Number: Not reported
Enforcement Attorney: Not reported
Corrective Action Component: Not reported
Appeal Initiated Date: Not reported
Appeal Resolution Date: Not reported
Disposition Status Date: Not reported
Disposition Status: Not reported
Disposition Status Description: Not reported
Consent/Final Order Sequence Number: Not reported
Consent/Final Order Respondent Name: Not reported
Consent/Final Order Lead Agency: Not reported
Enforcement Type: Not reported
Enforcement Responsible Person: Not reported
Enforcement Responsible Sub-Organization: Not reported
SEP Sequence Number: Not reported
SEP Expenditure Amount: Not reported
SEP Scheduled Completion Date: Not reported
SEP Actual Date: Not reported
SEP Defaulted Date: Not reported
SEP Type: Not reported
SEP Type Description: Not reported
Proposed Amount: Not reported
Final Monetary Amount: Not reported
Paid Amount: Not reported
Final Count: Not reported
Final Amount: Not reported

Found Violation: No
Agency Which Determined Violation: Not reported
Violation Short Description: Not reported
Date Violation was Determined: Not reported
Actual Return to Compliance Date: Not reported
Return to Compliance Qualifier: Not reported
Violation Responsible Agency: Not reported
Scheduled Compliance Date: Not reported
Enforcement Identifier: Not reported
Date of Enforcement Action: Not reported
Enforcement Responsible Agency: Not reported
Enforcement Docket Number: Not reported
Enforcement Attorney: Not reported
Corrective Action Component: Not reported

SUMP DOCTORS, THE (Continued) **1000344489**

Appeal Initiated Date:	Not reported
Appeal Resolution Date:	Not reported
Disposition Status Date:	Not reported
Disposition Status:	Not reported
Disposition Status Description:	Not reported
Consent/Final Order Sequence Number:	Not reported
Consent/Final Order Respondent Name:	Not reported
Consent/Final Order Lead Agency:	Not reported
Enforcement Type:	Not reported
Enforcement Responsible Person:	Not reported
Enforcement Responsible Sub-Organization:	Not reported
SEP Sequence Number:	Not reported
SEP Expenditure Amount:	Not reported
SEP Scheduled Completion Date:	Not reported
SEP Actual Date:	Not reported
SEP Defaulted Date:	Not reported
SEP Type:	Not reported
SEP Type Description:	Not reported
Proposed Amount:	Not reported
Final Monetary Amount:	Not reported
Paid Amount:	Not reported
Final Count:	Not reported
Final Amount:	Not reported

Evaluation Action Summary:

Evaluation Date:	19850711
Evaluation Responsible Agency:	State
Found Violation:	No
Evaluation Type Description:	COMPLIANCE EVALUATION INSPECTION
Evaluation Responsible Person Identifier:	R9
Evaluation Responsible Sub-Organization:	Not reported
Actual Return to Compliance Date:	Not reported
Scheduled Compliance Date:	Not reported
Date of Request:	Not reported
Date Response Received:	Not reported
Request Agency:	Not reported
Former Citation:	Not reported

Evaluation Date:	19850711
Evaluation Responsible Agency:	State
Found Violation:	No
Evaluation Type Description:	NON-FINANCIAL RECORD REVIEW
Evaluation Responsible Person Identifier:	R9
Evaluation Responsible Sub-Organization:	Not reported
Actual Return to Compliance Date:	Not reported
Scheduled Compliance Date:	Not reported
Date of Request:	Not reported
Date Response Received:	Not reported
Request Agency:	Not reported
Former Citation:	Not reported

FINDS:
Registry ID: 110002957382

SUMP DOCTORS, THE (Continued) **1000344489**

Click Here for FRS Facility Detail Report:

Environmental Interest/Information System:
The Resource Conservation and Recovery Act Information System (RCRAInfo) is EPA's comprehensive information system in support of the Resource Conservation and Recovery Act (RCRA) of 1976 and the Hazardous and Solid Waste Amendments (HSWA) of 1984. It tracks many types of information about generators, transporters, treaters, storers, and disposers of hazardous waste.

Click this hyperlink while viewing on your computer to access additional FINDS: detail in the EDR Site Report.

ECHO:

Envid:	1000344489
Registry ID:	110002957382
DFR URL:	http://echo.epa.gov/detailed-facility-report?fid=110002957382
Name:	SUMP DOCTORS, THE
Address:	4080 W. FIRST ST.
City,State,Zip:	SANTA ANA, CA 92703

51
WNW
1/8-1/4
0.229 mi.
1210 ft.

MACIAS AUTO BODY COLLISION **RCRA NonGen / NLR** **1026054882**
4727 W 1ST ST **CAL000424735**
SANTA ANA, CA 92703

Relative:
Lower

Actual:
66 ft.

RCRA Listings:

Date Form Received by Agency:	20191206
Handler Name:	Macias Auto Body Collision
Handler Address:	W 1ST ST
Handler City,State,Zip:	SANTA ANA, CA 92703
EPA ID:	CAL000424735
Contact Name:	ROBERTO MACIAS
Contact Address:	W 1ST ST
Contact City,State,Zip:	SANTA ANA, CA 92703
Contact Telephone:	714-395-1249
Contact Fax:	Not reported
Contact Email:	MACIASABC@ICLOUD.COM
Contact Title:	Not reported
EPA Region:	09
Land Type:	Private
Federal Waste Generator Description:	Not a generator, verified
Non-Notifier:	Not reported
Biennial Report Cycle:	Not reported
Accessibility:	Not reported
Active Site Indicator:	Not reported
State District Owner:	Ca
State District:	CA
Mailing Address:	W 1ST ST
Mailing City,State,Zip:	SANTA ANA, CA 92703
Owner Name:	Roberto Macias
Owner Type:	Private
Operator Name:	Roberto Macias
Operator Type:	Private
Short-Term Generator Activity:	No
Importer Activity:	No
Mixed Waste Generator:	No

MACIAS AUTO BODY COLLISION (Continued) **1026054882**

Transporter Activity:	No
Transfer Facility Activity:	No
Recycler Activity with Storage:	No
Small Quantity On-Site Burner Exemption:	No
Smelting Melting and Refining Furnace Exemption:	No
Underground Injection Control:	No
Off-Site Waste Receipt:	No
Universal Waste Indicator:	No
Universal Waste Destination Facility:	No
Federal Universal Waste:	No
Active Site State-Reg Handler:	---
Federal Facility Indicator:	Not reported
Hazardous Secondary Material Indicator:	N
Sub-Part K Indicator:	Not reported
2018 GPRA Permit Baseline:	Not on the Baseline
2018 GPRA Renewals Baseline:	Not on the Baseline
202 GPRA Corrective Action Baseline:	No
Subject to Corrective Action Universe:	No
Non-TSDFs Where RCRA CA has Been Imposed Universe:	No
Corrective Action Priority Ranking:	No NCAPS ranking
Environmental Control Indicator:	No
Institutional Control Indicator:	No
Human Exposure Controls Indicator:	N/A
Groundwater Controls Indicator:	N/A
Significant Non-Complier Universe:	No
Unaddressed Significant Non-Complier Universe:	No
Addressed Significant Non-Complier Universe:	No
Significant Non-Complier With a Compliance Schedule Universe:	No
Financial Assurance Required:	Not reported
Handler Date of Last Change:	20191219
Recognized Trader-Importer:	No
Recognized Trader-Exporter:	No
Importer of Spent Lead Acid Batteries:	No
Exporter of Spent Lead Acid Batteries:	No
Recycler Activity Without Storage:	No
Manifest Broker:	No
Sub-Part P Indicator:	No

Handler - Owner Operator:

Owner/Operator Indicator:	Owner
Owner/Operator Name: ROBERTO MACIAS	
Legal Status:	Private
Date Became Current:	Not reported
Date Ended Current:	Not reported
Owner/Operator Address:	4727 W 1ST ST
Owner/Operator City,State,Zip:	SANTA ANA, CA 92703
Owner/Operator Telephone:	714-395-1249
Owner/Operator Telephone Ext:	Not reported
Owner/Operator Fax:	Not reported
Owner/Operator Email:	Not reported

Owner/Operator Indicator:	Operator
Owner/Operator Name: ROBERTO MACIAS	
Legal Status:	Private
Date Became Current:	Not reported
Date Ended Current:	Not reported

MACIAS AUTO BODY COLLISION (Continued) **1026054882**

Owner/Operator Address: 4727 W 1ST ST
Owner/Operator City,State,Zip: SANTA ANA, CA 92703
Owner/Operator Telephone: 714-395-1249
Owner/Operator Telephone Ext: Not reported
Owner/Operator Fax: Not reported
Owner/Operator Email: Not reported

Historic Generators:
Receive Date: 20191206
Handler Name: MACIAS AUTO BODY COLLISION
Federal Waste Generator Description: Not a generator, verified
State District Owner: Ca
Large Quantity Handler of Universal Waste: No
Recognized Trader Importer: No
Recognized Trader Exporter: No
Spent Lead Acid Battery Importer: No
Spent Lead Acid Battery Exporter: No
Current Record: Yes
Non Storage Recycler Activity: No
Electronic Manifest Broker: No

List of NAICS Codes and Descriptions:
NAICS Code: 811121
NAICS Description: AUTOMOTIVE BODY, PAINT, AND INTERIOR REPAIR AND MAINTENANCE

Facility Has Received Notices of Violations:
Violations: No Violations Found

Evaluation Action Summary:
Evaluations: No Evaluations Found

F52 **MINH LAM** **RCRA NonGen / NLR** **1027518764**
WSW **4702 W LUCKY WAY** **CAC003210829**
1/8-1/4 **SANTA ANA, CA 92704**
0.233 mi.
1230 ft. **Site 2 of 2 in cluster F**

Relative:
Lower

Actual:
64 ft.

RCRA Listings:
Date Form Received by Agency: 20230104
Handler Name: Minh Lam
Handler Address: 4702 W LUCKY WAY
Handler City,State,Zip: SANTA ANA, CA 92704
EPA ID: CAC003210829
Contact Name: MINH LAM
Contact Address: 4702 W LUCKY WAY
Contact City,State,Zip: SANTA ANA, CA 92704
Contact Telephone: 714-719-9640
Contact Fax: Not reported
Contact Email: MLAM9732@YAHOO.COM
Contact Title: Not reported
EPA Region: 09
Land Type: Not reported
Federal Waste Generator Description: Not a generator, verified
Non-Notifier: Not reported
Biennial Report Cycle: Not reported

MINH LAM (Continued) **1027518764**

Accessibility:	Not reported
Active Site Indicator:	Not reported
State District Owner:	Not reported
State District:	Not reported
Mailing Address:	4702 W LUCKY WAY
Mailing City,State,Zip:	SANTA ANA, CA 92704
Owner Name:	Minh Lam
Owner Type:	Other
Operator Name:	Minh Lam
Operator Type:	Other
Short-Term Generator Activity:	No
Importer Activity:	No
Mixed Waste Generator:	No
Transporter Activity:	No
Transfer Facility Activity:	No
Recycler Activity with Storage:	No
Small Quantity On-Site Burner Exemption:	No
Smelting Melting and Refining Furnace Exemption:	No
Underground Injection Control:	No
Off-Site Waste Receipt:	No
Universal Waste Indicator:	No
Universal Waste Destination Facility:	No
Federal Universal Waste:	No
Active Site State-Reg Handler:	---
Federal Facility Indicator:	Not reported
Hazardous Secondary Material Indicator:	N
Sub-Part K Indicator:	Not reported
2018 GPRA Permit Baseline:	Not on the Baseline
2018 GPRA Renewals Baseline:	Not on the Baseline
202 GPRA Corrective Action Baseline:	No
Subject to Corrective Action Universe:	No
Non-TSDFs Where RCRA CA has Been Imposed Universe:	No
Corrective Action Priority Ranking:	No NCAPS ranking
Environmental Control Indicator:	No
Institutional Control Indicator:	No
Human Exposure Controls Indicator:	N/A
Groundwater Controls Indicator:	N/A
Significant Non-Complier Universe:	No
Unaddressed Significant Non-Complier Universe:	No
Addressed Significant Non-Complier Universe:	No
Significant Non-Complier With a Compliance Schedule Universe:	No
Financial Assurance Required:	Not reported
Handler Date of Last Change:	20230104
Recognized Trader-Importer:	No
Recognized Trader-Exporter:	No
Importer of Spent Lead Acid Batteries:	No
Exporter of Spent Lead Acid Batteries:	No
Recycler Activity Without Storage:	No
Manifest Broker:	No
Sub-Part P Indicator:	No

Handler - Owner Operator:

Owner/Operator Indicator:	Owner
Owner/Operator Name: MINH LAM	
Legal Status:	Other
Date Became Current:	Not reported

MINH LAM (Continued) **1027518764**

Date Ended Current:	Not reported
Owner/Operator Address:	4702 W LUCKY WAY
Owner/Operator City,State,Zip:	SANTA ANA, CA 92704
Owner/Operator Telephone:	714-719-9640
Owner/Operator Telephone Ext:	Not reported
Owner/Operator Fax:	Not reported
Owner/Operator Email:	Not reported
Owner/Operator Indicator:	Operator
Owner/Operator Name: MINH LAM	
Legal Status:	Other
Date Became Current:	Not reported
Date Ended Current:	Not reported
Owner/Operator Address:	4702 W LUCKY WAY
Owner/Operator City,State,Zip:	SANTA ANA, CA 92704
Owner/Operator Telephone:	714-719-9640
Owner/Operator Telephone Ext:	Not reported
Owner/Operator Fax:	Not reported
Owner/Operator Email:	Not reported

Historic Generators:

Receive Date:	20230104
Handler Name: MINH LAM	
Federal Waste Generator Description:	Not a generator, verified
State District Owner:	Not reported
Large Quantity Handler of Universal Waste:	No
Recognized Trader Importer:	No
Recognized Trader Exporter:	No
Spent Lead Acid Battery Importer:	No
Spent Lead Acid Battery Exporter:	No
Current Record:	Yes
Non Storage Recycler Activity:	No
Electronic Manifest Broker:	No

List of NAICS Codes and Descriptions:

NAICS Code:	56299
NAICS Description:	ALL OTHER WASTE MANAGEMENT SERVICES

Facility Has Received Notices of Violations:

Violations:	No Violations Found

Evaluation Action Summary:

Evaluations:	No Evaluations Found

G53 **SANTA ANA FIRE STATION #8** **LUST** **S101589172**
NNW **501 NEWHOPE ST** **SWEEPS UST** **N/A**
1/4-1/2 **SANTA ANA, CA 92703** **HIST UST**
0.288 mi. **CA FID UST**
1522 ft. **Site 1 of 3 in cluster G**

Relative: **Higher**
Actual: **72 ft.**

LUST REG 8:

Name:	SANTA ANA FIRE STATION #8
Address:	501 NEWHOPE ST
City:	SANTA ANA
Region:	8

SANTA ANA FIRE STATION #8 (Continued) **S101589172**

County:	Orange
Regional Board:	Santa Ana Region
Facility Status:	Case Closed
Case Number:	083003476T
Local Case Num:	Not reported
Case Type:	Soil only
Substance:	Diesel
Qty Leaked:	Not reported
Abate Method:	Not reported
Cross Street:	05TH
Enf Type:	CLOS
Funding:	Not reported
How Discovered:	Tank Closure
How Stopped:	Not reported
Leak Cause:	UNK
Leak Source:	UNK
Global ID:	T0605902293
How Stopped Date:	8/5/1998
Enter Date:	6/12/1999
Date Confirmation of Leak Began:	8/5/1998
Date Preliminary Assessment Began:	Not reported
Discover Date:	8/5/1998
Enforcement Date:	Not reported
Close Date:	12/3/2002
Date Prelim Assessment Workplan Submitted:	1/24/2002
Date Pollution Characterization Began:	10/31/2002
Date Remediation Plan Submitted:	Not reported
Date Remedial Action Underway:	Not reported
Date Post Remedial Action Monitoring:	Not reported
Enter Date:	6/12/1999
GW Qualifies:	Not reported
Soil Qualifies:	Not reported
Operator:	Not reported
Facility Contact:	Not reported
Interim:	Not reported
Oversite Program:	LUST
Latitude:	33.74905606
Longitude:	-117.9287052
MTBE Date:	Not reported
Max MTBE GW:	Not reported
MTBE Concentration:	2
Max MTBE Soil:	Not reported
MTBE Fuel:	0
MTBE Tested:	MTBE Detected. Site tested for MTBE & MTBE detected
MTBE Class:	*
Staff:	NOM
Staff Initials:	JB
Lead Agency:	Regional Board
Local Agency:	Santa Ana, Orange County
Hydr Basin #:	COASTAL PLAIN OF ORA
Beneficial:	Not reported
Priority:	Not reported
Cleanup Fund Id:	Not reported
Work Suspended:	Not reported

Summary: ALL OF THE SOIL AND HYDROPUNCH GROUNDWATER SAMPLES WERE ND FOR MTBE.

SANTA ANA FIRE STATION #8 (Continued) **S101589172**

SWEEPS UST:

Name:	SANTA ANA FIRE STATION #8
Address:	501 N NEWHOPE
City:	SANTA ANA
Status:	Active
Comp Number:	172
Number:	4
Board Of Equalization:	Not reported
Referral Date:	02-21-92
Action Date:	02-21-92
Created Date:	07-31-88
Owner Tank Id:	1
SWRCB Tank Id:	30-020-000172-000001
Tank Status:	A
Capacity:	1000
Active Date:	02-21-92
Tank Use:	M.V. FUEL
STG:	P
Content:	DIESEL
Number Of Tanks:	1

HIST UST:

Name:	FIRE STATION 8
Address:	501 NO NEWHOPE
City,State,Zip:	SANTA ANA, CA 92703
File Number:	0002e7d0
URL:	https://documents.geotracker.waterboards.ca.gov/ustpdfs/pdf/0002e7d0.pdf
Region:	Not reported
Facility ID:	Not reported
Facility Type:	Not reported
Other Type:	Not reported
Contact Name:	Not reported
Telephone:	Not reported
Owner Name:	Not reported
Owner Address:	Not reported
Owner City,St,Zip:	Not reported
Total Tanks:	Not reported
Tank Num:	Not reported
Container Num:	Not reported
Year Installed:	Not reported
Tank Capacity:	Not reported
Tank Used for:	Not reported
Type of Fuel:	Not reported
Container Construction Thickness:	Not reported
Leak Detection:	Not reported

Click here for Geo Tracker PDF:

CA FID UST:

Facility ID:	30002479
Regulated By:	UTNKA
Regulated ID:	00015629
Cortese Code:	Not reported
SIC Code:	Not reported
Facility Phone:	7146475708

SANTA ANA FIRE STATION #8 (Continued) **S101589172**

Mail To:	Not reported
Mailing Address:	1439 S BROADWAY
Mailing Address 2:	Not reported
Mailing City,St,Zip:	SANTA ANA 92703
Contact:	Not reported
Contact Phone:	Not reported
DUNs Number:	Not reported
NPDES Number:	Not reported
EPA ID:	Not reported
Comments:	Not reported
Status:	Active

G54 **SANTA ANA FIRE STATION #8** **LUST** **S103957518**
NNW **501 N NEWHOPE ST** **Cortese** **N/A**
1/4-1/2 **SANTA ANA, CA 92703** **CERS**
0.288 mi.
1522 ft. **Site 2 of 3 in cluster G**

Relative: **Higher**
Actual: **72 ft.**

LUST:

Name:	SANTA ANA FIRE STATION #8
Address:	501 N NEWHOPE ST
City,State,Zip:	SANTA ANA, CA 92703
Lead Agency:	SANTA ANA RWQCB (REGION 8)
Case Type:	LUST Cleanup Site
Geo Track:	http://geotracker.waterboards.ca.gov/profile_report.asp?global_id=T0605902293
Global Id:	T0605902293
Latitude:	33.749052
Longitude:	-117.928486
Status:	Completed - Case Closed
Status Date:	12/03/2002
Case Worker:	Not reported
RB Case Number:	083003476T
Local Agency:	SANTA ANA, CITY OF
File Location:	Regional Board
Local Case Number:	Not reported
Potential Media Affect:	Soil
Potential Contaminants of Concern:	Diesel
EPA Region:	9
Coordinate Source:	Google Map Move
Cuf Case:	NO
Quantity Released Gallons:	Not reported
Begin Date:	08/05/1998
Leak Reported Date:	04/20/1999
How Discovered:	Tank Closure
How Discovered Description:	Not reported
Discharge Source:	Other
Discharge Cause:	Unknown
Stop Method:	Not reported
Stop Description:	Not reported
No Further Action Date:	12/03/2002
CA Water Watershed Name:	Santa Ana River - Lower Santa Ana River - East Coastal Plain (801.11)
Dwr Groundwater Subbasin Name:	Coastal Plain Of Orange County (8-001)
Disadvantaged Community:	Not reported
CA Enviroscreen 3 Score:	91-95%
CA Enviroscreen 4 Score:	80-85%
Military DOD Site:	No
Facility Project Subtype:	Not reported
RWQCB Region:	SANTA ANA RWQCB (REGION 8)

SANTA ANA FIRE STATION #8 (Continued) **S103957518**

Site History: Not reported

LUST:
Global Id: T0605902293
Contact Type: Local Agency Caseworker
Contact Name: CHRISTOPHER CIRAULO
Organization Name: SANTA ANA, CITY OF
Address: 1439 S. BROADWAY
City: SANTA ANA
Email: cciraulo@santa-ana.org
Phone Number: Not reported

LUST:
Global Id: T0605902293
Action Type: ENFORCEMENT
Date: 09/22/1999
Action: * Historical Enforcement

Global Id: T0605902293
Action Type: ENFORCEMENT
Date: 11/25/2002
Action: File review

Global Id: T0605902293
Action Type: RESPONSE
Date: 09/21/1999
Action: Tank Removal Report / UST Sampling Report

Global Id: T0605902293
Action Type: ENFORCEMENT
Date: 12/03/2002
Action: Closure/No Further Action Letter

Global Id: T0605902293
Action Type: ENFORCEMENT
Date: 09/28/1999
Action: Staff Letter

Global Id: T0605902293
Action Type: ENFORCEMENT
Date: 02/01/2002
Action: Staff Letter

Global Id: T0605902293
Action Type: Other
Date: 04/20/1999
Action: Leak Reported

Global Id: T0605902293
Action Type: RESPONSE
Date: 01/25/2002
Action: Preliminary Site Assessment Workplan

Global Id: T0605902293
Action Type: RESPONSE
Date: 11/15/2002
Action: Soil and Water Investigation Report

SANTA ANA FIRE STATION #8 (Continued) **S103957518**

Global Id: T0605902293
Action Type: REMEDIATION
Date: 08/05/1998
Action: Excavation

Global Id: T0605902293
Action Type: Other
Date: 08/05/1998
Action: Leak Stopped

Global Id: T0605902293
Action Type: ENFORCEMENT
Date: 01/17/2002
Action: Warning Letter

Global Id: T0605902293
Action Type: Other
Date: 08/05/1998
Action: Leak Discovery

LUST:
Global Id: T0605902293
Status: Open - Case Begin Date
Status Date: 08/05/1998

Global Id: T0605902293
Status: Open - Site Assessment
Status Date: 08/05/1998

Global Id: T0605902293
Status: Open - Site Assessment
Status Date: 01/24/2002

Global Id: T0605902293
Status: Open - Site Assessment
Status Date: 10/31/2002

Global Id: T0605902293
Status: Completed - Case Closed
Status Date: 12/03/2002

CORTESE:
Name: SANTA ANA FIRE STATION #8
Address: 501 N NEWHOPE ST
City,State,Zip: SANTA ANA, CA 92703
Region: CORTESE
Envirostor Id: Not reported
Global ID: T0605902293
Site/Facility Type: LUST CLEANUP SITE
Cleanup Status: COMPLETED - CASE CLOSED
Status Date: Not reported
Site Code: Not reported
Latitude: Not reported
Longitude: Not reported
Owner: Not reported

SANTA ANA FIRE STATION #8 (Continued) **S103957518**

Enf Type:	Not reported
Swat R:	Not reported
Flag:	active
Order No:	Not reported
Waste Discharge System No:	Not reported
Effective Date:	Not reported
Region 2:	Not reported
WID Id:	Not reported
Solid Waste Id No:	Not reported
Waste Management Uit Name:	Not reported
File Name:	Active Open

CERS:

Name:	SANTA ANA FIRE STATION #8
Address:	501 N NEWHOPE ST
City,State,Zip:	SANTA ANA, CA 92703
Site ID:	682640
CERS ID:	T0605902293
CERS Description:	Leaking Underground Storage Tank Cleanup Site

Affiliation:

Affiliation Type Desc:	Local Agency Caseworker
Entity Name:	CHRISTOPHER CIRAULO - SANTA ANA, CITY OF
Entity Title:	Not reported
Affiliation Address:	1439 S. BROADWAY
Affiliation City:	SANTA ANA
Affiliation State:	CA
Affiliation Country:	Not reported
Affiliation Zip:	Not reported
Affiliation Phone:	,

G55 **SANTA ANA FIRE STATION #8** **UST FINDER RELEASE** **1029102012**
NNW **501 N NEWHOPE ST** **N/A**
1/4-1/2 **SANTA ANA, CA 92703**
0.288 mi.
1522 ft. **Site 3 of 3 in cluster G**

Relative:
Higher

Actual:
72 ft.

UST FINDER RELEASE:

Object ID:	66964
Facility ID:	Not reported
Lust ID:	CAT0605902293
Name:	SANTA ANA FIRE STATION #8
Address:	501 N NEWHOPE ST
City,State,Zip:	SANTA ANA, CA 92703
Address Match Type:	PointAddress
Reported Date:	Not reported
Status:	No Further Action
Substance:	Not reported
Population within 1500ft:	3345
Domestic Wells within 1500ft:	18
Land Use:	Developed, Medium Intensity
Within SPA:	No
SPA PWS Facility ID:	Not reported
SPA Water Type:	Not reported
SPA Facility Type:	Not reported
SPA HUC12:	Not reported
Within WHPA:	Yes

SANTA ANA FIRE STATION #8 (Continued) **1029102012**

WHPA PWS Facility ID:	CA3010053_14124
WHPA Water Type:	GW - Ground water
WHPA Facility Type:	WL - Well
WHPA HUC12:	180702010001
Within 100yr Floodplain:	No
Tribe:	Not reported
EPA Region:	9
NFA Letter 1:	Not reported
NFA Letter 2:	Not reported
NFA Letter 3:	Not reported
NFA Letter 4:	Not reported
Closed With Residual Contaminate:	Not reported
Coordinate Source:	Geocode
X Coord:	-117.92876
Y Coord:	33.7490500000001
Latitude:	33.7490499999999
Longitude:	-117.928759999999

56
East
1/4-1/2
0.332 mi.
1755 ft.

YEN PHAN DDS **SWRCY S124825133**
120 S HARBOR BLVD STE A **HWTS N/A**
SANTA ANA, CA 92704

Relative:
Higher

Actual:
70 ft.

SWRCY:

Name:	THE CANS COMPANY
Address:	120 S HARBOR BLVD
City,State,Zip:	SANTA ANA, CA 92704
Reg Id:	Not reported
Cert Id:	RC305571.001
Mailing Address:	12362 Lampson Ave
Mailing City:	Garden Grove
Mailing State:	CA
Mailing Zip Code:	92840
Website:	Not reported
Email:	thecanscompany@yahoo.com
Phone Number:	(714) 402-5580
Rural:	N
Operation Begin Date:	07/01/2021
Aluminium:	Not reported
Glass:	Not reported
Plastic:	Not reported
Bimetal:	Not reported
Hours of Operation:	Mon - Sat 9:00 am - 5:00 pm; Sun Closed
Organization ID:	Not reported
Organization Name:	The Cans Company

HWTS:

Name:	YEN PHAN DDS
Address:	120 S HARBOR BLVD STE A
Address 2:	Not reported
City,State,Zip:	SANTA ANA, CA 92704
EPA ID:	CAL000212011
Inactive Date:	06/30/2018
Create Date:	12/27/1999
Last Act Date:	Not reported
Mailing Name:	Not reported

YEN PHAN DDS (Continued) **S124825133**

Mailing Address:	120 S HARBOR BLV #A
Mailing Address 2:	Not reported
Mailing City,State,Zip:	SANTA ANA, CA 927040000
Owner Name:	YEN BICH PHAN D.D.S., P.C.
Owner Address:	120 S HARBOR BLV #A
Owner Address 2:	Not reported
Owner City,State,Zip:	SANTA ANA, CA 927040000
Owner Phone:	Not reported
Owner Fax:	Not reported
Contact Name:	DR PHAN
Contact Address:	120 S. HARBOR BLVD. #A
Contact Address 2:	Not reported
City,State,Zip:	SANTA ANA, CA 92704
Contact Phone:	Not reported
Contact Fax:	Not reported
Facility Status:	Inactive
Facility Type:	PERMANENT
Category:	STATE
Latitude:	33.744897
Longitude:	-117.920165

NAICS:

EPA ID:	CAL000212011
Create Date:	2002-12-03 15:25:10.000
NAICS Code:	62121
NAICS Description:	Offices of Dentists
Issued EPA ID Date:	1999-12-27 00:00:00
Inactive Date:	2018-06-30 00:00:00
Facility Name:	YEN PHAN DDS
Facility Address:	120 S HARBOR BLVD STE A
Facility Address 2:	Not reported
Facility City:	SANTA ANA
Facility County:	Not reported
Facility State:	CA
Facility Zip:	927040000

57
West
1/4-1/2
0.344 mi.
1815 ft.

Relative:
Lower

Actual:
64 ft.

CAL COMPACK FOODS
4906 W 1ST ST
SANTA ANA, CA 92702

CPS-SLIC **1000138654**
SWEEPS UST **N/A**
HIST UST
CA FID UST
Orange Co. Industrial Site
DRYCLEANERS
EMI
NPDES
CIWQS
CERS

CPS-SLIC:

Name:	CAL COMPACK FOODS
Address:	4906 W 1ST ST
City,State,Zip:	SANTA ANA, CA 92702
Region:	STATE
Facility Status:	**Completed - Case Closed**
Status Date:	08/12/1992
Global Id:	T10000018235
Lead Agency:	ORANGE COUNTY LOP
Lead Agency Case Number:	91IC008

CAL COMPACK FOODS (Continued) **1000138654**

Latitude:	33.7441969
Longitude:	-117.9335959
Case Type:	Cleanup Program Site
Case Worker:	Not reported
Local Agency:	ORANGE COUNTY LOP
RB Case Number:	Not reported
File Location:	All Files are on GeoTracker or in the Local Agency Warehouse
Potential Media Affected:	Not reported
Potential Contaminants of Concern:	Not reported
EPA Region:	9
Coordinate Source:	Not reported
Cuf Case:	NO
Quantity Released Gallons:	Not reported
Begin Date:	08/12/1992
Leak Reported Date:	Not reported
How Discovered:	Not reported
How Discovered Description:	Not reported
Discharge Source:	Not reported
Discharge Cause:	Not reported
Stop Method:	Not reported
Stop Description:	Not reported
No Further Action Date:	08/12/1992
CA Water Watershed Name:	Not reported
Dwr Groundwater Subbasin Name:	Not reported
Disadvantaged Community:	Not reported
CA Enviroscreen 3 Score:	Not reported
CA Enviroscreen 4 Score:	Not reported
Military DOD Site:	No
Facility Project Subtype:	Not reported
RWQCB Region:	Not reported
Site History:	Please refer to recent Site Documents or Monitoring Reports for site history. Orange County is not responsible for the accuracy of any professional interpretations provided in reports submitted by consultants for the responsible party.

Click here to access the California GeoTracker records for this facility:

SWEEPS UST:

Name:	CAL-COMPACK FOODS, INC.
Address:	4906 W 1ST ST
City:	SANTA ANA
Status:	Active
Comp Number:	28902
Number:	9
Board Of Equalization:	Not reported
Referral Date:	07-15-93
Action Date:	07-15-93
Created Date:	07-31-88
Owner Tank Id:	CCF001
SWRCB Tank Id:	30-020-028902-000001
Tank Status:	A
Capacity:	1000
Active Date:	07-01-85
Tank Use:	M.V. FUEL
STG:	P
Content:	REG UNLEADED
Number Of Tanks:	1

CAL COMPACK FOODS (Continued) **1000138654**

HIST UST:

Name:	CAL-COMPACK FOODS, INC.
Address:	4906 W 1ST ST
City,State,Zip:	SANTA ANA, CA 92702
File Number:	Not reported
URL:	Not reported
Region:	STATE
Facility ID:	00000028902
Facility Type:	Other
Other Type:	FOOD INGREDIENTS MFG
Contact Name:	ROBERT VAUGHT
Telephone:	7147757757
Owner Name:	CAL-COMPACK FOODS, INC.
Owner Address:	4906 W. FIRST ST.
Owner City,St,Zip:	SANTA ANA, CA 92702
Total Tanks:	0001
Tank Num:	001
Container Num:	CCF001
Year Installed:	1938
Tank Capacity:	00001000
Tank Used for:	PRODUCT
Type of Fuel:	UNLEADED
Container Construction Thickness:	3/8
Leak Detection:	Visual, Stock Inventor

CA FID UST:

Facility ID:	30017852
Regulated By:	UTNKA
Regulated ID:	00028902
Cortese Code:	Not reported
SIC Code:	Not reported
Facility Phone:	7147757757
Mail To:	Not reported
Mailing Address:	P O BOX
Mailing Address 2:	Not reported
Mailing City,St,Zip:	SANTA ANA 92702
Contact:	Not reported
Contact Phone:	Not reported
DUNs Number:	Not reported
NPDES Number:	Not reported
EPA ID:	Not reported
Comments:	Not reported
Status:	Active

Orange Co. Industrial Site:

Name:	CAL COMPACK FOODS
Address:	4906 W 1ST ST
City,State,Zip:	SANTA ANA, CA 92702
Case ID:	91IC008
Record ID:	RO0000352
Current Status:	CLOSED
Closure Type:	Closed pre 1994, file review required to determine closure type
Released Chemical:	WASTE (OR SLOP) OIL
Closed Date:	8/12/1992
File Location:	Not reported

CAL COMPACK FOODS (Continued) **1000138654**

DRYCLEAN SOUTH COAST:

Name:	CON AGRA INC, GILROY FOODS DBA
Address:	4906 W 1ST ST
City,State,Zip:	SANTA ANA, CA 92703
Facility ID:	27343
Application Number:	09959A
Permit Number:	M28618
Status:	Out of Business
Representative Name:	JOHN MELE
Representative Telephone:	714 7759346
Permit Status:	INACTIVE
BCAT Number:	805100
BCAT Description:	FRUIT/VEGETABLE BLENDING
CCAT Number:	03
CCAT Description:	ADSORBER (DRY CLEANING), NON-REGENERATIV
UTM East:	413.45901489
UTM North:	3734.0820313
Application Date:	12/31/9999
PO Issue Date:	12/14/1982
NAICS Code:	722330
SIC Code:	2034

Name:	CON AGRA INC, GILROY FOODS DBA
Address:	4906 W 1ST ST
City,State,Zip:	SANTA ANA, CA 92703
Facility ID:	27343
Application Number:	09993A
Permit Number:	S07145
Status:	Out of Business
Representative Name:	JOHN MELE
Representative Telephone:	714 7759346
Permit Status:	INACTIVE
BCAT Number:	805100
BCAT Description:	FRUIT/VEGETABLE BLENDING
CCAT Number:	03
CCAT Description:	ADSORBER (DRY CLEANING), NON-REGENERATIV
UTM East:	413.45901489
UTM North:	3734.0820313
Application Date:	12/31/9999
PO Issue Date:	08/05/1981
NAICS Code:	722330
SIC Code:	2034

Name:	CON AGRA INC, GILROY FOODS DBA
Address:	4906 W 1ST ST
City,State,Zip:	SANTA ANA, CA 92703
Facility ID:	27343
Application Number:	09994A
Permit Number:	S07146
Status:	Out of Business
Representative Name:	JOHN MELE
Representative Telephone:	714 7759346
Permit Status:	INACTIVE
BCAT Number:	805100
BCAT Description:	FRUIT/VEGETABLE BLENDING
CCAT Number:	03
CCAT Description:	ADSORBER (DRY CLEANING), NON-REGENERATIV

CAL COMPACK FOODS (Continued) **1000138654**

UTM East: 413.45901489
UTM North: 3734.0820313
Application Date: 12/31/9999
PO Issue Date: 08/05/1981
NAICS Code: 722330
SIC Code: 2034

Name: CON AGRA INC, GILROY FOODS DBA
Address: 4906 W 1ST ST
City,State,Zip: SANTA ANA, CA 92703
Facility ID: 27343
Application Number: 09995A
Permit Number: S07147
Status: Out of Business
Representative Name: JOHN MELE
Representative Telephone: 714 7759346
Permit Status: INACTIVE
BCAT Number: 805100
BCAT Description: FRUIT/VEGETABLE BLENDING
CCAT Number: 03
CCAT Description: ADSORBER (DRY CLEANING), NON-REGENERATIV
UTM East: 413.45901489
UTM North: 3734.0820313
Application Date: 12/31/9999
PO Issue Date: 08/05/1981
NAICS Code: 722330
SIC Code: 2034

EMI:
Name: CAL-COMPACK FOODS
Address: 4906 W 1ST ST
City,State,Zip: SANTA ANA, CA 92702
Year: 1987
County Code: 30
Air Basin: SC
Facility ID: 27343
Air District Name: SC
SIC Code: 2034
Air District Name: SOUTH COAST AQMD
Community Health Air Pollution Info System: Not reported
Consolidated Emission Reporting Rule: Not reported
Total Organic Hydrocarbon Gases Tons/Yr: 48
Reactive Organic Gases Tons/Yr: 40
Carbon Monoxide Emissions Tons/Yr: 0
NOX - Oxides of Nitrogen Tons/Yr: 1
SOX - Oxides of Sulphur Tons/Yr: 0
Particulate Matter Tons/Yr: 0
Part. Matter 10 Micrometers and Smllr Tons/Yr: 0

Name: CAL-COMPACK FOODS
Address: 4906 W 1ST ST
City,State,Zip: SANTA ANA, CA 92702
Year: 1990
County Code: 30
Air Basin: SC
Facility ID: 27343
Air District Name: SC

CAL COMPACK FOODS (Continued) **1000138654**

SIC Code:	2034
Air District Name:	SOUTH COAST AQMD
Community Health Air Pollution Info System:	Not reported
Consolidated Emission Reporting Rule:	Not reported
Total Organic Hydrocarbon Gases Tons/Yr:	67
Reactive Organic Gases Tons/Yr:	66
Carbon Monoxide Emissions Tons/Yr:	1
NOX - Oxides of Nitrogen Tons/Yr:	2
SOX - Oxides of Sulphur Tons/Yr:	0
Particulate Matter Tons/Yr:	0
Part. Matter 10 Micrometers and Smllr Tons/Yr:	0

Name:	CAL-COMPACK FOODS
Address:	4906 W 1ST ST
City,State,Zip:	SANTA ANA, CA 92702
Year:	1993
County Code:	30
Air Basin:	SC
Facility ID:	27343
Air District Name:	SC
SIC Code:	2034
Air District Name:	SOUTH COAST AQMD
Community Health Air Pollution Info System:	Not reported
Consolidated Emission Reporting Rule:	Not reported
Total Organic Hydrocarbon Gases Tons/Yr:	56
Reactive Organic Gases Tons/Yr:	45
Carbon Monoxide Emissions Tons/Yr:	0
NOX - Oxides of Nitrogen Tons/Yr:	2
SOX - Oxides of Sulphur Tons/Yr:	0
Particulate Matter Tons/Yr:	0
Part. Matter 10 Micrometers and Smllr Tons/Yr:	0

Name:	CAL-COMPACK FOODS
Address:	4906 W 1ST ST
City,State,Zip:	SANTA ANA, CA 92702
Year:	1995
County Code:	30
Air Basin:	SC
Facility ID:	27343
Air District Name:	SC
SIC Code:	2034
Air District Name:	SOUTH COAST AQMD
Community Health Air Pollution Info System:	Not reported
Consolidated Emission Reporting Rule:	Not reported
Total Organic Hydrocarbon Gases Tons/Yr:	56
Reactive Organic Gases Tons/Yr:	45
Carbon Monoxide Emissions Tons/Yr:	0
NOX - Oxides of Nitrogen Tons/Yr:	2
SOX - Oxides of Sulphur Tons/Yr:	0
Particulate Matter Tons/Yr:	0
Part. Matter 10 Micrometers and Smllr Tons/Yr:	0

Name:	CON AGRA INC, GILROY FOODS DBA
Address:	4906 W 1ST ST
City,State,Zip:	SANTA ANA, CA 92702
Year:	1996
County Code:	30

CAL COMPACK FOODS (Continued) **1000138654**

Air Basin:	SC
Facility ID:	27343
Air District Name:	SC
SIC Code:	2034
Air District Name:	SOUTH COAST AQMD
Community Health Air Pollution Info System:	Not reported
Consolidated Emission Reporting Rule:	Not reported
Total Organic Hydrocarbon Gases Tons/Yr:	104
Reactive Organic Gases Tons/Yr:	83
Carbon Monoxide Emissions Tons/Yr:	1
NOX - Oxides of Nitrogen Tons/Yr:	2
SOX - Oxides of Sulphur Tons/Yr:	0
Particulate Matter Tons/Yr:	0
Part. Matter 10 Micrometers and Smllr Tons/Yr:	0

Name:	CON AGRA INC, GILROY FOODS DBA
Address:	4906 W 1ST ST
City,State,Zip:	SANTA ANA, CA 92702
Year:	1997
County Code:	30
Air Basin:	SC
Facility ID:	27343
Air District Name:	SC
SIC Code:	2034
Air District Name:	SOUTH COAST AQMD
Community Health Air Pollution Info System:	Not reported
Consolidated Emission Reporting Rule:	Not reported
Total Organic Hydrocarbon Gases Tons/Yr:	139
Reactive Organic Gases Tons/Yr:	97
Carbon Monoxide Emissions Tons/Yr:	0
NOX - Oxides of Nitrogen Tons/Yr:	1
SOX - Oxides of Sulphur Tons/Yr:	0
Particulate Matter Tons/Yr:	0
Part. Matter 10 Micrometers and Smllr Tons/Yr:	0

Name:	CON AGRA INC, GILROY FOODS DBA
Address:	4906 W 1ST ST
City,State,Zip:	SANTA ANA, CA 92702
Year:	1998
County Code:	30
Air Basin:	SC
Facility ID:	27343
Air District Name:	SC
SIC Code:	2034
Air District Name:	SOUTH COAST AQMD
Community Health Air Pollution Info System:	Not reported
Consolidated Emission Reporting Rule:	Not reported
Total Organic Hydrocarbon Gases Tons/Yr:	108
Reactive Organic Gases Tons/Yr:	87
Carbon Monoxide Emissions Tons/Yr:	0
NOX - Oxides of Nitrogen Tons/Yr:	1
SOX - Oxides of Sulphur Tons/Yr:	0
Particulate Matter Tons/Yr:	0
Part. Matter 10 Micrometers and Smllr Tons/Yr:	0

Name:	CON AGRA INC, GILROY FOODS DBA
Address:	4906 W 1ST ST

CAL COMPACK FOODS (Continued) **1000138654**

City,State,Zip:	SANTA ANA, CA 92702
Year:	1999
County Code:	30
Air Basin:	SC
Facility ID:	27343
Air District Name:	SC
SIC Code:	2034
Air District Name:	SOUTH COAST AQMD
Community Health Air Pollution Info System:	Not reported
Consolidated Emission Reporting Rule:	Not reported
Total Organic Hydrocarbon Gases Tons/Yr:	139
Reactive Organic Gases Tons/Yr:	97
Carbon Monoxide Emissions Tons/Yr:	0
NOX - Oxides of Nitrogen Tons/Yr:	1
SOX - Oxides of Sulphur Tons/Yr:	0
Particulate Matter Tons/Yr:	0
Part. Matter 10 Micrometers and Smllr Tons/Yr:	0

Name:	CON AGRA INC, GILROY FOODS DBA
Address:	4906 W 1ST ST
City,State,Zip:	SANTA ANA, CA 92702
Year:	2000
County Code:	30
Air Basin:	SC
Facility ID:	27343
Air District Name:	SC
SIC Code:	2034
Air District Name:	SOUTH COAST AQMD
Community Health Air Pollution Info System:	Not reported
Consolidated Emission Reporting Rule:	Not reported
Total Organic Hydrocarbon Gases Tons/Yr:	139
Reactive Organic Gases Tons/Yr:	97
Carbon Monoxide Emissions Tons/Yr:	0
NOX - Oxides of Nitrogen Tons/Yr:	1
SOX - Oxides of Sulphur Tons/Yr:	0
Particulate Matter Tons/Yr:	0
Part. Matter 10 Micrometers and Smllr Tons/Yr:	0

NPDES:

Name:	INTERNATIONAL DISC MANU
Address:	4906 W 1ST ST
City,State,Zip:	SANTA ANA, CA 92703
Facility Status:	Not reported
NPDES Number:	Not reported
Region:	Not reported
Agency Number:	Not reported
Regulatory Measure ID:	Not reported
Place ID:	Not reported
Order Number:	Not reported
WDID:	8 30IN606282
Regulatory Measure Type:	Industrial
Program Type:	Not reported
Adoption Date Of Regulatory Measure:	Not reported
Effective Date Of Regulatory Measure:	Not reported
Termination Date Of Regulatory Measure:	Not reported
Expiration Date Of Regulatory Measure:	Not reported
Discharge Address:	Not reported

CAL COMPACK FOODS (Continued) **1000138654**

Discharge Name:	Not reported
Discharge City:	Not reported
Discharge State:	Not reported
Discharge Zip:	Not reported
Status:	NOI Required
Status Date:	03/30/2021
Operator Name:	International Disc Manu
Operator Address:	4906 W 1st St
Operator City:	Santa Ana
Operator State:	California
Operator Zip:	92703

Name:	WESTMINSTER PRESS INC
Address:	4906 W 1ST ST
City,State,Zip:	SANTA ANA, CA 92703
Facility Status:	Not reported
NPDES Number:	Not reported
Region:	Not reported
Agency Number:	Not reported
Regulatory Measure ID:	Not reported
Place ID:	Not reported
Order Number:	Not reported
WDID:	8 30I024277
Regulatory Measure Type:	Industrial
Program Type:	Not reported
Adoption Date Of Regulatory Measure:	Not reported
Effective Date Of Regulatory Measure:	Not reported
Termination Date Of Regulatory Measure:	Not reported
Expiration Date Of Regulatory Measure:	Not reported
Discharge Address:	Not reported
Discharge Name:	Not reported
Discharge City:	Not reported
Discharge State:	Not reported
Discharge Zip:	Not reported
Status:	Terminated
Status Date:	06/11/2020
Operator Name:	Westminster Press Inc
Operator Address:	4906 W 1st St
Operator City:	Santa Ana
Operator State:	California
Operator Zip:	92703

NPDES as of 03/2018:

NPDES Number:	Not reported
Status:	Not reported
Agency Number:	Not reported
Region:	8
Regulatory Measure ID:	438095
Order Number:	Not reported
Regulatory Measure Type:	Industrial
Place ID:	Not reported
WDID:	8 30I024277
Program Type:	Not reported
Adoption Date Of Regulatory Measure:	Not reported
Effective Date Of Regulatory Measure:	Not reported
Expiration Date Of Regulatory Measure:	Not reported
Termination Date Of Regulatory Measure:	Not reported
Discharge Name:	Not reported

CAL COMPACK FOODS (Continued) **1000138654**

Discharge Address:	Not reported
Discharge City:	Not reported
Discharge State:	Not reported
Discharge Zip:	Not reported
Received Date:	05/29/2013
Processed Date:	05/29/2013
Status:	Active
Status Date:	05/29/2013
Place Size:	109000
Place Size Unit:	SqFt
Contact:	Trang Tang
Contact Title:	Director of Operations
Contact Phone:	714-210-2888
Contact Phone Ext:	Not reported
Contact Email:	litilt@wpress.net
Operator Name:	Westminster Press Inc
Operator Address:	4906 W 1st St
Operator City:	Santa Ana
Operator State:	California
Operator Zip:	92703
Operator Contact:	Trang Tang
Operator Contact Title:	Director of Operations
Operator Contact Phone:	714-210-2888
Operator Contact Phone Ext:	Not reported
Operator Contact Email:	litilt@wpress.net
Operator Type:	Private Business
Developer:	Not reported
Developer Address:	Not reported
Developer City:	Not reported
Developer State:	California
Developer Zip:	Not reported
Developer Contact:	Not reported
Developer Contact Title:	Not reported
Constype Linear Utility Ind:	Not reported
Emergency Phone:	Not reported
Emergency Phone Ext:	Not reported
Constype Above Ground Ind:	Not reported
Constype Below Ground Ind:	Not reported
Constype Cable Line Ind:	Not reported
Constype Comm Line Ind:	Not reported
Constype Commertial Ind:	Not reported
Constype Electrical Line Ind:	Not reported
Constype Gas Line Ind:	Not reported
Constype Industrial Ind:	Not reported
Constype Other Description:	Not reported
Constype Other Ind:	Not reported
Constype Recons Ind:	Not reported
Constype Residential Ind:	Not reported
Constype Transport Ind:	Not reported
Constype Utility Description:	Not reported
Constype Utility Ind:	Not reported
Constype Water Sewer Ind:	Not reported
Dir Discharge Uswater Ind:	N
Receiving Water Name:	Santa Ana River
Certifier:	Trang Tang
Certifier Title:	Director of Operations
Certification Date:	21-JUN-17

CAL COMPACK FOODS (Continued) **1000138654**

Primary Sic:	2752-Commercial Printing, Lithographic
Secondary Sic:	Not reported
Tertiary Sic:	Not reported
NPDES Number:	CAS000001
Status:	Active
Agency Number:	0
Region:	8
Regulatory Measure ID:	438095
Order Number:	97-03-DWQ
Regulatory Measure Type:	Enrollee
Place ID:	Not reported
WDID:	8 30I024277
Program Type:	Industrial
Adoption Date Of Regulatory Measure:	Not reported
Effective Date Of Regulatory Measure:	05/29/2013
Expiration Date Of Regulatory Measure:	Not reported
Termination Date Of Regulatory Measure:	Not reported
Discharge Name:	Westminster Press Inc
Discharge Address:	4906 W 1st St
Discharge City:	Santa Ana
Discharge State:	California
Discharge Zip:	92703
Received Date:	Not reported
Processed Date:	Not reported
Status:	Not reported
Status Date:	Not reported
Place Size:	Not reported
Place Size Unit:	Not reported
Contact:	Not reported
Contact Title:	Not reported
Contact Phone:	Not reported
Contact Phone Ext:	Not reported
Contact Email:	Not reported
Operator Name:	Not reported
Operator Address:	Not reported
Operator City:	Not reported
Operator State:	Not reported
Operator Zip:	Not reported
Operator Contact:	Not reported
Operator Contact Title:	Not reported
Operator Contact Phone:	Not reported
Operator Contact Phone Ext:	Not reported
Operator Contact Email:	Not reported
Operator Type:	Not reported
Developer:	Not reported
Developer Address:	Not reported
Developer City:	Not reported
Developer State:	Not reported
Developer Zip:	Not reported
Developer Contact:	Not reported
Developer Contact Title:	Not reported
Constype Linear Utility Ind:	Not reported
Emergency Phone:	Not reported
Emergency Phone Ext:	Not reported
Constype Above Ground Ind:	Not reported
Constype Below Ground Ind:	Not reported

CAL COMPACK FOODS (Continued) **1000138654**

Constype Cable Line Ind:	Not reported
Constype Comm Line Ind:	Not reported
Constype Commertial Ind:	Not reported
Constype Electrical Line Ind:	Not reported
Constype Gas Line Ind:	Not reported
Constype Industrial Ind:	Not reported
Constype Other Description:	Not reported
Constype Other Ind:	Not reported
Constype Recons Ind:	Not reported
Constype Residential Ind:	Not reported
Constype Transport Ind:	Not reported
Constype Utility Description:	Not reported
Constype Utility Ind:	Not reported
Constype Water Sewer Ind:	Not reported
Dir Discharge Uswater Ind:	Not reported
Receiving Water Name:	Not reported
Certifier:	Not reported
Certifier Title:	Not reported
Certification Date:	Not reported
Primary Sic:	Not reported
Secondary Sic:	Not reported
Tertiary Sic:	Not reported

CIWQS:

Name:	WESTMINSTER PRESS INC
Address:	4906 W 1ST ST
City,State,Zip:	SANTA ANA, CA 92703
Agency:	Westminster Press Inc
Agency Address:	4906 W 1st St, Santa Ana, CA 92703
Place/Project Type:	Industrial - Commercial Printing, Lithographic
SIC/NAICS:	2752
Region:	8
Program:	INDSTW
Regulatory Measure Status:	Terminated
Regulatory Measure Type:	Storm water industrial
Order Number:	2014-0057-DWQ
WDID:	8 30I024277
NPDES Number:	CAS000001
Adoption Date:	Not reported
Effective Date:	05/29/2013
Termination Date:	06/02/2020
Expiration/Review Date:	Not reported
Design Flow:	Not reported
Major/Minor:	Not reported
Complexity:	Not reported
TTWQ:	Not reported
Enforcement Actions within 5 years:	1
Violations within 5 years:	1
Latitude:	33.74409
Longitude:	-117.93367

CERS:

Name:	WESTMINSTER PRESS INC
Address:	4906 W 1ST ST
City,State,Zip:	SANTA ANA, CA 92703

CAL COMPACK FOODS (Continued) **1000138654**

Site ID: 434882
CERS ID: 10521865
CERS Description: Chemical Storage Facilities

Violations:
Site ID: 434882
Site Name: WESTMINSTER PRESS INC
Violation Date: 11-13-2018
Citation: HSC 6.95 25508(a)(1) - California Health and Safety Code, Chapter 6.95, Section(s) 25508(a)(1)
Violation Description: Failure to complete and electronically submit hazardous material inventory information for all reportable hazardous materials on site at or above reportable quantities.
Violation Notes: Returned to compliance on 06/04/2019. OBSERVATION: The business failed to complete and electronically submit chemical inventory information for the following materials: 55-gal of new acid fountain solution, 4,700lb of new ink, 55-gal of new hydraulic oil, 55-gal of new blanket wash, 49-gal of propane, 55-gal of used diesel, and 55-gal of used oil. CORRECTIVE ACTION: Complete and electronically submit the chemical inventory information for all reportable hazardous materials on site at or above reportable quantities by December 13, 2018.
Violation Division: Orange County Environmental Health
Violation Program: HMRRP
Violation Source: CERS,

Site ID: 434882
Site Name: WESTMINSTER PRESS INC
Violation Date: 09-02-2020
Citation: HSC 6.95 25508(a)(1) - California Health and Safety Code, Chapter 6.95, Section(s) 25508(a)(1)
Violation Description: Failure to annually review and electronically certify that the business plan is complete and accurate on or before the annual due date.
Violation Notes: OBSERVATION: The business failed to electronically submit and certify that the business plan is complete, accurate, and in compliance on or before the annual due date. CORRECTIVE ACTION: Electronically submit and certify that the business plan is complete and accurate in CERS. On an ongoing basis, electronically submit and certify the business plan annually on or before the annual due date.
Violation Division: Orange County Environmental Health
Violation Program: HMRRP
Violation Source: CERS,

Site ID: 434882
Site Name: WESTMINSTER PRESS INC
Violation Date: 11-13-2018
Citation: HSC 6.95 25508(a)(1) - California Health and Safety Code, Chapter 6.95, Section(s) 25508(a)(1)
Violation Description: Failure to complete and electronically submit a site map with all required content.
Violation Notes: Returned to compliance on 06/04/2019. OBSERVATION: The annotated site map submitted to the CUPA does not include the location of the emergency response equipment (fire extinguishers), and is missing the storage location of hazardous materials. CORRECTIVE ACTION: Revise the annotated Site Map to include all required content and submit electronically in the California Environmental Reporting System (CERS) by December 13, 2018.
Violation Division: Orange County Environmental Health

CAL COMPACK FOODS (Continued) **1000138654**

Violation Program: HMRRP
Violation Source: CERS,

Site ID: 434882
Site Name: WESTMINSTER PRESS INC
Violation Date: 12-15-2015
Citation: HSC 6.5 25160.2 - California Health and Safety Code, Chapter 6.5, Section(s) 25160.2
Violation Description: Failure to meet any of the following consolidated manifest requirements: 1) Legible receipts for each quantity of hazardous waste that is received from a generator, 2) The generator's information (name, address, identification number, contact person, telephone number of the generator, the signature of the generator or the generator's representative), 3) Date of the shipment, 4) The manifest number, 5) The volume or quantity of each waste stream received, 6) The name, address, and identification number of the authorized facility to which the hazardous waste will be transported, 7) The transporter's information (name, address, and identification number, the driver's signature), 8) A statement, signed by the generator, certifying that the generator has established a program to reduce the volume or quantity and toxicity of the hazardous waste to the degree economically practicable. 9) The generator shall retain each receipt for at least three years.
Violation Notes: Returned to compliance on 07/03/2017. No hazardous waste shipping documents were available for review during this inspection. Please fax copies of previous 12 months disposal records for the waste ink, solvent, and used oil. Fax number for Howard Mayo is 714 754-1768. Documents may be scanned and emailed to hmayo@ochca.com as well.
Violation Division: Orange County Environmental Health
Violation Program: HW
Violation Source: CERS,

Site ID: 434882
Site Name: WESTMINSTER PRESS INC
Violation Date: 11-13-2018
Citation: HSC 6.95 25505(a)(4) - California Health and Safety Code, Chapter 6.95, Section(s) 25505(a)(4)
Violation Description: Failure to provide initial and annual training to all employees in safety procedures in the event of a release or threatened release of a hazardous material or failure to document and maintain training records for a minimum of three years.
Violation Notes: Returned to compliance on 06/04/2019. OBSERVATION: Training documentation for all applicable employees was not available. Facility must conduct and document annual training for employees as specified in the employee training plan. CORRECTIVE ACTION: Submit documentation to the CUPA demonstrating that employees have received training on safe handling of hazardous materials and the Emergency Response Plan. Please email the documents to asagal@ochca.com by December 13, 2018,
Violation Division: Orange County Environmental Health
Violation Program: HMRRP
Violation Source: CERS,

Site ID: 434882
Site Name: WESTMINSTER PRESS INC
Violation Date: 09-02-2020
Citation: HSC 6.95 25508(a)(1) - California Health and Safety Code, Chapter 6.95, Section(s) 25508(a)(1)

CAL COMPACK FOODS (Continued) **1000138654**

Violation Description: Failure to complete and electronically submit hazardous material inventory information for all reportable hazardous materials on site at or above reportable quantities.
Violation Notes: OBSERVATION: Chemical inventory in CERS requires amendments. CORRECTIVE ACTION: Complete and electronically submit the chemical inventory information for all reportable hazardous materials on site at or above reportable quantities (55 gallons, 500 pounds, 200 cubic feet).
Violation Division: Orange County Environmental Health
Violation Program: HMRRP
Violation Source: CERS,

Evaluation:
Eval General Type: Compliance Evaluation Inspection
Eval Date: 11-13-2018
Violations Found: Yes
Eval Type: Routine done by local agency
Eval Notes: INSPECTOR COMMENTS On site for routine hazardous materials and business emergency plan inspection. Observed the facility and inspected hazardous materials storage. The following materials were observed in amounts that meet or exceed the minimum volumes required for disclosure: Web Press Room - 55-gal new acid fountain solution - 3,750-lb new ink (tank) ; 950-lb new ink (in 3-gallon containers/ 300-gallon tank) - 49-gal of propane Storage Room - 55-gal hydraulic oil - 55-gal blanket wash Outdoor -499-gal propane (above ground storage tank)
Eval Division: Orange County Environmental Health
Eval Program: HMRRP
Eval Source: CERS,

Eval General Type: Other/Unknown
Eval Date: 04-22-2014
Violations Found: No
Eval Type: Other, not routine, done by local agency
Eval Notes: Reviewed HMBEP submission package on eSubmit Portal, DENIED. Request for re-submittal this date.
Eval Division: Orange County Environmental Health
Eval Program: HMRRP
Eval Source: CERS,

Eval General Type: Other/Unknown
Eval Date: 06-19-2019
Violations Found: No
Eval Type: Other, not routine, done by local agency
Eval Notes: The following documents were received and accepted in CERS: -Business Activities -Business Owner/Operator -Chemical Inventory -Emergency Response & Training Plans The following violations have been corrected: I169- Failure to complete and electronically submit hazardous material inventory forms information for all reportable hazardous materials on site at or above reportable quantities I239- Failure to provide initial and annual training to all employees in safety procedures in the event of a release or threatened release of a hazardous material The following violation remains outstanding and must be corrected immediately: I632- Failure to complete and electronically submit a site map with all required content
Eval Division: Orange County Environmental Health
Eval Program: HMRRP

CAL COMPACK FOODS (Continued) **1000138654**

Eval Source: CERS,

Eval General Type: Other/Unknown
Eval Date: 01-28-2019
Violations Found: No
Eval Type: Other, not routine, done by local agency
Eval Notes: The purpose of this reinspection is to follow up on violations that were issued during the routine inspection conducted on 11/13/18. The facility has been previously notified that an electronic disclosure of the Hazardous Materials Business Plan (HMBP) must be submitted via the California Environmental Reporting System (CERS) via cers.calepa.ca.gov. The following violations are still outstanding and must be corrected IMMEDIATELY: I169 Inadequate completion and electronic submission of hazardous materials inventory information. CORRECTIVE ACTION: Complete the chemical inventory information for all reportable hazardous materials on site at or above reportable quantities and electronically submit in CERS. I632 Inadequate completion and electronic submission of the annotated Site Map with all required content. CORRECTIVE ACTION: Revise the annotated Site Map to include all required content and submit electronically in CERS. I239 Initial and/or annual [Truncated]
Eval Division: Orange County Environmental Health
Eval Program: HMRRP
Eval Source: CERS,

Eval General Type: Other/Unknown
Eval Date: 05-04-2015
Violations Found: No
Eval Type: Other, not routine, done by local agency
Eval Notes: Read/review HMBEP in E-submit. All requested changes have been made. Accepted. **NOTE** The map shows a propane tank. It is not listed on the chemical inventory. If the propane tank stores > 200 cubic feet, it must be listed on the inventory. An on site inspection will be conducted to confirm/deny**
Eval Division: Orange County Environmental Health
Eval Program: HMRRP
Eval Source: CERS,

Eval General Type: Other/Unknown
Eval Date: 06-19-2019
Violations Found: No
Eval Type: Other, not routine, done by local agency
Eval Notes: The following document was received and accepted on CERS: - Site Map The following violation has been corrected: I632- Failure to complete and electronically submit a site map with all required content There are no remaining outstanding violations. REMINDER: Please re-submit your HMBEP annually between January 1st March 1st.
Eval Division: Orange County Environmental Health
Eval Program: HMRRP
Eval Source: CERS,

Eval General Type: Compliance Evaluation Inspection
Eval Date: 09-02-2020
Violations Found: Yes
Eval Type: Routine done by local agency
Eval Notes: On site to conduct a closeout inspection. Observed the facility and inspected hazardous materials storage. The following materials were

CAL COMPACK FOODS (Continued) **1000138654**

observed in amounts that meet or exceed the minimum volumes required for disclosure: - 499 gal propane + 4x20 gal propane - 2 x 55 gal Techno Color - 7 x 5 gal containers of diesel + 30 gal diesel - 1 x 55 gal glass coating - 10 x 200 cf oxygen

Eval Division: Orange County Environmental Health
Eval Program: HMRRP
Eval Source: CERS,

Eval General Type: Other/Unknown
Eval Date: 11-08-2018
Violations Found: No
Eval Type: Other, not routine, done by local agency
Eval Notes: Not reported
Eval Division: Orange County Environmental Health
Eval Program: HMRRP
Eval Source: CERS,

Eval General Type: Compliance Evaluation Inspection
Eval Date: 11-13-2018
Violations Found: No
Eval Type: Routine done by local agency
Eval Notes: On site for a routine hazardous waste inspection. Hazardous waste storage areas were inspected and it was determined that the facility does not produce hazardous waste at this time. The facility contracts with Domestic Uniform Rental, who manages rags containing solvent. Billing status will be updated to status 3. The facility currently stores a 55-gallon drum of used diesel labeled "For Cleaning Only" to clean equipment. Additionally, a 55-gallon drum of used oil is maintained on site and used to lubricate the press machine.
Eval Division: Orange County Environmental Health
Eval Program: HW
Eval Source: CERS,

Eval General Type: Compliance Evaluation Inspection
Eval Date: 12-15-2015
Violations Found: No
Eval Type: Routine done by local agency
Eval Notes: The purpose of this visit is to conduct a routine Hazardous Materials Disclosure inspection with Dien Nguyen. During the inspection the following was observed: Reviewed list of chemicals stored onsite and online. Reviewed training records onsite and online. The facility representative onsite stated that management. The operator is also aware that new staff must be trained on emergency response within six months of employment and then yearly after that. Reviewed Business Emergency Plan / Plot Plan online. Completely reviewed and approved online CUPA form submittal on County of Orange eSubmit portal. For more information regarding Hazardous Materials Disclosure, or to sign up for our eNewsletter please visit http://www.occupainfo.com/
Eval Division: Orange County Environmental Health
Eval Program: HMRRP
Eval Source: CERS,

Eval General Type: Compliance Evaluation Inspection
Eval Date: 12-15-2015
Violations Found: Yes
Eval Type: Routine done by local agency
Eval Notes: Onsite to conduct a routine hazardous waste inspection. Met with Dien

CAL COMPACK FOODS (Continued) **1000138654**

Nguyen. Inspected parts washer, waste ink/solvent, and machine oil. Waste storage area contained 7 x 55 gallon drums. Used oil drum appeared to be full. 2 waste ink solvent drums appeared to be full. Drums were provided with a lid, stored in a secure manner and appear to be in good condition. The operator completes a maintenance inspection on the drums on a weekly basis. A Hazardous Waste label was noted on all drums with the required identification. Municipal dumpster area did appear to contain hazardous waste. The dumpster had one 8 foot fluorescent lamp, one used oil filter and one antifreeze bottle that contained a small amount of liquid. Mr. Nguyen removed the items during the inspection. Perimeter of facility inspected - did not observe any water runoff or staining at this time. Hazardous Waste Emergency Response plan was available for review. Manifests and bills of lading for all [Truncated]

Eval Division: Orange County Environmental Health
Eval Program: HW
Eval Source: CERS,

Coordinates:
Site ID: 434882
Facility Name: WESTMINSTER PRESS INC
Env Int Type Code: HMBP
Program ID: 10521865
Coord Name: Not reported
Ref Point Type Desc: Center of a facility or station.,
Latitude: 33.744090
Longitude: -117.933670

Affiliation:
Affiliation Type Desc: Environmental Contact
Entity Name: TRANG TANG
Entity Title: Not reported
Affiliation Address: 4906 W 1ST ST
Affiliation City: SANTA ANA
Affiliation State: CA
Affiliation Country: Not reported
Affiliation Zip: 92703
Affiliation Phone: ,

Affiliation Type Desc: Facility Mailing Address
Entity Name: Mailing Address
Entity Title: Not reported
Affiliation Address: 4906 W 1ST ST
Affiliation City: SANTA ANA
Affiliation State: CA
Affiliation Country: Not reported
Affiliation Zip: 92703
Affiliation Phone: ,

Affiliation Type Desc: CUPA District
Entity Name: Orange County Env Health
Entity Title: Not reported
Affiliation Address: 1241 East Dyer RoadSuite 120
Affiliation City: Santa Ana
Affiliation State: CA
Affiliation Country: Not reported

CAL COMPACK FOODS (Continued) **1000138654**

Affiliation Zip:	92705-5611
Affiliation Phone:	(714) 433-6406,
Affiliation Type Desc:	Document Preparer
Entity Name:	Trang Tang
Entity Title:	Not reported
Affiliation Address:	Not reported
Affiliation City:	Not reported
Affiliation State:	Not reported
Affiliation Country:	Not reported
Affiliation Zip:	Not reported
Affiliation Phone:	,
Affiliation Type Desc:	Parent Corporation
Entity Name:	WESTMINSTER PRESS INC
Entity Title:	Not reported
Affiliation Address:	Not reported
Affiliation City:	Not reported
Affiliation State:	Not reported
Affiliation Country:	Not reported
Affiliation Zip:	Not reported
Affiliation Phone:	,
Affiliation Type Desc:	Legal Owner
Entity Name:	WESTMINSTER PRESS INC
Entity Title:	Not reported
Affiliation Address:	4906 W 1ST ST
Affiliation City:	SANTA ANA
Affiliation State:	CA
Affiliation Country:	United States
Affiliation Zip:	92703
Affiliation Phone:	(714) 210-2888,
Affiliation Type Desc:	Identification Signer
Entity Name:	Linda Le
Entity Title:	ACCOUNTANT
Affiliation Address:	Not reported
Affiliation City:	Not reported
Affiliation State:	Not reported
Affiliation Country:	Not reported
Affiliation Zip:	Not reported
Affiliation Phone:	,
Affiliation Type Desc:	Operator
Entity Name:	GARY TANG
Entity Title:	Not reported
Affiliation Address:	Not reported
Affiliation City:	Not reported
Affiliation State:	Not reported
Affiliation Country:	Not reported
Affiliation Zip:	Not reported
Affiliation Phone:	(714) 210-2888,
Name:	CAL COMPACK FOODS
Address:	4906 W 1ST ST
City,State,Zip:	SANTA ANA, CA 92702

CAL COMPACK FOODS (Continued) **1000138654**

Site ID:	640219
CERS ID:	T10000018235
CERS Description:	Cleanup Program Site

Affiliation:

Affiliation Type Desc:	Local Agency Caseworker
Entity Name:	IC SUPERVISOR - ORANGE COUNTY LOP
Entity Title:	Not reported
Affiliation Address:	1241 E. DYER RD., SUITE 120
Affiliation City:	SANTA ANA
Affiliation State:	CA
Affiliation Country:	Not reported
Affiliation Zip:	Not reported
Affiliation Phone:	,

H58 **U C AUTO SERVICE** **UST FINDER RELEASE** **1029122049**
SSW **626 S NEWHOPE ST** **N/A**
1/4-1/2 **SANTA ANA, CA 92704**
0.377 mi.
1990 ft. **Site 1 of 3 in cluster H**

Relative: **Lower**
Actual: **63 ft.**

UST FINDER RELEASE:

Object ID:	66967
Facility ID:	Not reported
Lust ID:	CAT0605901746
Name:	U C AUTO SERVICE
Address:	626 S NEWHOPE ST
City,State,Zip:	SANTA ANA, CA 92704
Address Match Type:	PointAddress
Reported Date:	Not reported
Status:	No Further Action
Substance:	Not reported
Population within 1500ft:	3985
Domestic Wells within 1500ft:	12
Land Use:	Developed, Medium Intensity
Within SPA:	No
SPA PWS Facility ID:	Not reported
SPA Water Type:	Not reported
SPA Facility Type:	Not reported
SPA HUC12:	Not reported
Within WHPA:	Yes
WHPA PWS Facility ID:	CA3010053_14124
WHPA Water Type:	GW - Ground water
WHPA Facility Type:	WL - Well
WHPA HUC12:	180702010001
Within 100yr Floodplain:	No
Tribe:	Not reported
EPA Region:	9
NFA Letter 1:	Not reported
NFA Letter 2:	Not reported
NFA Letter 3:	Not reported
NFA Letter 4:	Not reported
Closed With Residual Contaminate:	Not reported
Coordinate Source:	Geocode
X Coord:	-117.92869
Y Coord:	33.7385100000001
Latitude:	33.7385099999999

U C AUTO SERVICE (Continued) **1029122049**

Longitude: -117.92869

H59 **U C AUTO SERVICE** **LUST** **S104758669**
SSW **626** **HIST CORTESE** **N/A**
1/4-1/2 **SANTA ANA, CA 92704**
0.377 mi.
1990 ft. **Site 2 of 3 in cluster H**

Relative: **Lower**
Actual: **63 ft.**

LUST REG 8:

Name:	U C AUTO SERVICE
Address:	626 NEWHOPE ST
City:	SANTA ANA
Region:	8
County:	Orange
Regional Board:	Santa Ana Region
Facility Status:	Case Closed
Case Number:	083002445T
Local Case Num:	Not reported
Case Type:	Aquifer affected
Substance:	Gasoline
Qty Leaked:	Not reported
Abate Method:	Excavate and Dispose - remove contaminated soil and dispose in approved site
Cross Street:	MCFADDEN
Enf Type:	Not reported
Funding:	Not reported
How Discovered:	OM
How Stopped:	Not reported
Leak Cause:	Not reported
Leak Source:	Not reported
Global ID:	T0605901746
How Stopped Date:	Not reported
Enter Date:	6/16/1994
Date Confirmation of Leak Began:	Not reported
Date Preliminary Assessment Began:	Not reported
Discover Date:	3/28/1994
Enforcement Date:	Not reported
Close Date:	10/28/1998
Date Prelim Assessment Workplan Submitted:	Not reported
Date Pollution Characterization Began:	11/7/1995
Date Remediation Plan Submitted:	6/16/1996
Date Remedial Action Underway:	10/9/1996
Date Post Remedial Action Monitoring:	1/13/1997
Enter Date:	6/16/1994
GW Qualifies:	Not reported
Soil Qualifies:	Not reported
Operator:	Not reported
Facility Contact:	Not reported
Interim:	Not reported
Oversite Program:	LUST
Latitude:	33.73827278
Longitude:	-117.9289312
MTBE Date:	2/15/1996
Max MTBE GW:	98
MTBE Concentration:	1
Max MTBE Soil:	Not reported
MTBE Fuel:	1
MTBE Tested:	MTBE Detected. Site tested for MTBE & MTBE detected

U C AUTO SERVICE (Continued) **S104758669**

MTBE Class:	Not reported
Staff:	VJJ
Staff Initials:	JB
Lead Agency:	Regional Board
Local Agency:	Santa Ana, Orange County
Hydr Basin #:	COASTAL PLAIN OF ORA
Beneficial:	Not reported
Priority:	Not reported
Cleanup Fund Id:	Not reported
Work Suspended:	Not reported
Summary:	CONTAMINATION FOUND DURING DRILLING. USTs ARE PLANNING TO BE REMOVED.

HIST CORTESE:

edr_fname:	U C AUTO SERVICE
edr_fadd1:	626
City,State,Zip:	SANTA ANA, CA 92704
Region:	CORTESE
Facility County Code:	30
Reg By:	LTNKA
Reg Id:	083002445T

H60 **U C AUTO SERVICE** **LUST** **U001578184**
SSW **626 S NEWHOPE ST** **SWEEPS UST** **N/A**
1/4-1/2 **SANTA ANA, CA 92704** **HIST UST**
0.377 mi. **Cortese**
1990 ft. **Site 3 of 3 in cluster H** **CERS**

Relative: **Lower**

Actual: **63 ft.**

LUST:

Name:	U C AUTO SERVICE
Address:	626 S NEWHOPE ST
City,State,Zip:	SANTA ANA, CA 92704
Lead Agency:	SANTA ANA RWQCB (REGION 8)
Case Type:	LUST Cleanup Site
Geo Track:	http://geotracker.waterboards.ca.gov/profile_report.asp?global_id=T0605901746
Global Id:	T0605901746
Latitude:	33.7385
Longitude:	-117.929055
Status:	Completed - Case Closed
Status Date:	10/28/1998
Case Worker:	MG
RB Case Number:	083002445T
Local Agency:	SANTA ANA, CITY OF
File Location:	Not reported
Local Case Number:	Not reported
Potential Media Affect:	Aquifer used for drinking water supply
Potential Contaminants of Concern:	Gasoline
EPA Region:	9
Coordinate Source:	Google Geocode
Cuf Case:	YES
Quantity Released Gallons:	Not reported
Begin Date:	03/28/1994
Leak Reported Date:	04/08/1994
How Discovered:	Other Means
How Discovered Description:	Not reported
Discharge Source:	Not reported
Discharge Cause:	Not reported
Stop Method:	Not reported

U C AUTO SERVICE (Continued) **U001578184**

Stop Description: Not reported
No Further Action Date: 10/28/1998
CA Water Watershed Name: Santa Ana River - Lower Santa Ana River - East Coastal Plain (801.11)
Dwr Groundwater Subbasin Name: Coastal Plain Of Orange County (8-001)
Disadvantaged Community: Not reported
CA Enviroscreen 3 Score: 56-60%
CA Enviroscreen 4 Score: 50-55%
Military DOD Site: No
Facility Project Subtype: Not reported
RWQCB Region: SANTA ANA RWQCB (REGION 8)
Site History: Not reported

LUST:
Global Id: T0605901746
Contact Type: Local Agency Caseworker
Contact Name: CHRISTOPHER CIRAULO
Organization Name: SANTA ANA, CITY OF
Address: 1439 S. BROADWAY
City: SANTA ANA
Email: cciraulo@santa-ana.org
Phone Number: Not reported

Global Id: T0605901746
Contact Type: Regional Board Caseworker - Primary Caseworker
Contact Name: MAILE SEEGER GEE
Organization Name: SANTA ANA RWQCB (REGION 8)
Address: 3737 MAIN STREET, SUITE 500
City: RIVERSIDE
Email: maile.gee@waterboards.ca.gov
Phone Number: 9517824379

LUST:
Global Id: T0605901746
Action Type: Other
Date: 03/28/1994
Action: Leak Discovery

Global Id: T0605901746
Action Type: Other
Date: 04/08/1994
Action: Leak Reported

Global Id: T0605901746
Action Type: ENFORCEMENT
Date: 10/28/1998
Action: Closure/No Further Action Letter

LUST:
Global Id: T0605901746
Status: Open - Case Begin Date
Status Date: 03/28/1994

Global Id: T0605901746
Status: Open - Site Assessment
Status Date: 11/07/1995

Global Id: T0605901746

U C AUTO SERVICE (Continued) **U001578184**

Status: Open - Remediation
Status Date: 06/16/1996

Global Id: T0605901746
Status: Open - Remediation
Status Date: 10/09/1996

Global Id: T0605901746
Status: Open - Verification Monitoring
Status Date: 01/13/1997

Global Id: T0605901746
Status: Completed - Case Closed
Status Date: 10/28/1998

SWEEPS UST:
Name: U C AUTO SERVICE
Address: 626 S NEWHOPE ST
City: SANTA ANA
Status: Not reported
Comp Number: 174
Number: Not reported
Board Of Equalization: Not reported
Referral Date: Not reported
Action Date: Not reported
Created Date: Not reported
Owner Tank Id: Not reported
SWRCB Tank Id: 30-020-000174-000001
Tank Status: Not reported
Capacity: 250
Active Date: Not reported
Tank Use: OIL
STG: WASTE
Content: WASTE OIL
Number Of Tanks: 4

Name: U C AUTO SERVICE
Address: 626 S NEWHOPE ST
City: SANTA ANA
Status: Not reported
Comp Number: 174
Number: Not reported
Board Of Equalization: Not reported
Referral Date: Not reported
Action Date: Not reported
Created Date: Not reported
Owner Tank Id: Not reported
SWRCB Tank Id: 30-020-000174-000002
Tank Status: Not reported
Capacity: 10000
Active Date: Not reported
Tank Use: M.V. FUEL
STG: PRODUCT
Content: REG UNLEADED
Number Of Tanks: Not reported

U C AUTO SERVICE (Continued) **U001578184**

Name:	U C AUTO SERVICE
Address:	626 S NEWHOPE ST
City:	SANTA ANA
Status:	Not reported
Comp Number:	174
Number:	Not reported
Board Of Equalization:	Not reported
Referral Date:	Not reported
Action Date:	Not reported
Created Date:	Not reported
Owner Tank Id:	Not reported
SWRCB Tank Id:	30-020-000174-000003
Tank Status:	Not reported
Capacity:	10000
Active Date:	Not reported
Tank Use:	M.V. FUEL
STG:	PRODUCT
Content:	REG UNLEADED
Number Of Tanks:	Not reported

Name:	U C AUTO SERVICE
Address:	626 S NEWHOPE ST
City:	SANTA ANA
Status:	Not reported
Comp Number:	174
Number:	Not reported
Board Of Equalization:	Not reported
Referral Date:	Not reported
Action Date:	Not reported
Created Date:	Not reported
Owner Tank Id:	Not reported
SWRCB Tank Id:	30-020-000174-000004
Tank Status:	Not reported
Capacity:	10000
Active Date:	Not reported
Tank Use:	M.V. FUEL
STG:	PRODUCT
Content:	REG UNLEADED
Number Of Tanks:	Not reported

HIST UST:

Name:	GASCO SERVICE STATION #091
Address:	626 S NEWHOPE ST
City,State,Zip:	SANTA ANA, CA 92704
File Number:	Not reported
URL:	Not reported
Region:	STATE
Facility ID:	00000009441
Facility Type:	Gas Station
Other Type:	Not reported
Contact Name:	PAUL MARTINEZ
Telephone:	7147759679
Owner Name:	DESERT PETROLEUM, INC.
Owner Address:	POST OFFICE BOX 1601
Owner City,St,Zip:	OXNARD, CA 93032
Total Tanks:	0004

U C AUTO SERVICE (Continued) **U001578184**

Tank Num:	001
Container Num:	#4
Year Installed:	Not reported
Tank Capacity:	00000280
Tank Used for:	WASTE
Type of Fuel:	WASTE OIL
Container Construction Thickness:	1/4
Leak Detection:	None

Tank Num:	002
Container Num:	#1
Year Installed:	Not reported
Tank Capacity:	00010000
Tank Used for:	PRODUCT
Type of Fuel:	REGULAR
Container Construction Thickness:	1/4
Leak Detection:	Stock Inventor

Tank Num:	003
Container Num:	#2
Year Installed:	Not reported
Tank Capacity:	00010000
Tank Used for:	PRODUCT
Type of Fuel:	06
Container Construction Thickness:	1/4
Leak Detection:	Stock Inventor

Tank Num:	004
Container Num:	#3
Year Installed:	Not reported
Tank Capacity:	00010000
Tank Used for:	PRODUCT
Type of Fuel:	UNLEADED
Container Construction Thickness:	1/4
Leak Detection:	Stock Inventor

CORTESE:

Name:	U C AUTO SERVICE
Address:	626 S NEWHOPE ST
City,State,Zip:	SANTA ANA, CA 92704
Region:	CORTESE
Envirostor Id:	Not reported
Global ID:	T0605901746
Site/Facility Type:	LUST CLEANUP SITE
Cleanup Status:	COMPLETED - CASE CLOSED
Status Date:	Not reported
Site Code:	Not reported
Latitude:	Not reported
Longitude:	Not reported
Owner:	Not reported
Enf Type:	Not reported
Swat R:	Not reported
Flag:	active
Order No:	Not reported
Waste Discharge System No:	Not reported
Effective Date:	Not reported
Region 2:	Not reported

U C AUTO SERVICE (Continued) **U001578184**

WID Id: Not reported
Solid Waste Id No: Not reported
Waste Management Uit Name: Not reported
File Name: Active Open

CERS:
Name: U C AUTO SERVICE
Address: 626 S NEWHOPE ST
City,State,Zip: SANTA ANA, CA 92704
Site ID: 692418
CERS ID: T0605901746
CERS Description: Leaking Underground Storage Tank Cleanup Site

Affiliation:
Affiliation Type Desc: Regional Board Caseworker
Entity Name: MAILE SEEGER GEE - SANTA ANA RWQCB (REGION 8)
Entity Title: Not reported
Affiliation Address: 3737 MAIN STREET, SUITE 500
Affiliation City: RIVERSIDE
Affiliation State: CA
Affiliation Country: Not reported
Affiliation Zip: Not reported
Affiliation Phone: 9517824379,

Affiliation Type Desc: Local Agency Caseworker
Entity Name: CHRISTOPHER CIRAULO - SANTA ANA, CITY OF
Entity Title: Not reported
Affiliation Address: 1439 S. BROADWAY
Affiliation City: SANTA ANA
Affiliation State: CA
Affiliation Country: Not reported
Affiliation Zip: Not reported
Affiliation Phone: ,

I61 **PIEPER PROPERTY** **LUST S102435239**
ENE **101 HARBOR BLVD** **N/A**
1/4-1/2 **SANTA ANA, CA 92703**
0.389 mi.
2052 ft. **Site 1 of 3 in cluster I**

Relative:
Higher

Actual:
71 ft.

LUST REG 8:
Name: PIEPER PROPERTY
Address: 101 HARBOR BLVD
City: SANTA ANA
Region: 8
County: Orange
Regional Board: Santa Ana Region
Facility Status: Case Closed
Case Number: 083002376T
Local Case Num: Not reported
Case Type: Aquifer affected
Substance: Gasoline
Qty Leaked: Not reported
Abate Method: EDET
Cross Street: 1ST
Enf Type: Not reported
Funding: Not reported

PIEPER PROPERTY (Continued) **S102435239**

How Discovered:	Tank Closure
How Stopped:	Not reported
Leak Cause:	UNK
Leak Source:	UNK
Global ID:	T0605901710
How Stopped Date:	1/16/1993
Enter Date:	1/14/1994
Date Confirmation of Leak Began:	Not reported
Date Preliminary Assessment Began:	5/15/1993
Discover Date:	1/16/1993
Enforcement Date:	Not reported
Close Date:	9/1/1998
Date Prelim Assessment Workplan Submitted:	4/1/1993
Date Pollution Characterization Began:	6/25/1993
Date Remediation Plan Submitted:	Not reported
Date Remedial Action Underway:	7/1/1995
Date Post Remedial Action Monitoring:	Not reported
Enter Date:	1/14/1994
GW Qualifies:	Not reported
Soil Qualifies:	Not reported
Operator:	Not reported
Facility Contact:	Not reported
Interim:	Yes
Oversite Program:	LUST
Latitude:	33.74551417
Longitude:	-117.9198859
MTBE Date:	Not reported
Max MTBE GW:	Not reported
MTBE Concentration:	0
Max MTBE Soil:	Not reported
MTBE Fuel:	1
MTBE Tested:	Site NOT Tested for MTBE.Includes Unknown and Not Analyzed.
MTBE Class:	*
Staff:	TME
Staff Initials:	JB
Lead Agency:	Regional Board
Local Agency:	Santa Ana, Orange County
Hydr Basin #:	COASTAL PLAIN OF ORA
Beneficial:	Not reported
Priority:	Not reported
Cleanup Fund Id:	Not reported
Work Suspended:	Not reported

Summary: RP HAS PETITIONED SWRCB FOR CLOSURE

I62 **PIEPER PROPERTY** **LUST** **S103975176**
ENE **101 N HARBOR BLVD** **Cortese** **N/A**
1/4-1/2 **SANTA ANA, CA 92703** **CERS**
0.397 mi.
2098 ft. **Site 2 of 3 in cluster I**

Relative: **Higher**
Actual: **72 ft.**

LUST:

Name:	PIEPER PROPERTY
Address:	101 N HARBOR BLVD
City,State,Zip:	SANTA ANA, CA 92703
Lead Agency:	SANTA ANA RWQCB (REGION 8)
Case Type:	LUST Cleanup Site
Geo Track:	http://geotracker.waterboards.ca.gov/profile_report.asp?global_id=T0605901710
Global Id:	T0605901710

PIEPER PROPERTY (Continued) **S103975176**

Latitude:	33.745514172
Longitude:	-117.9198859
Status:	Completed - Case Closed
Status Date:	09/01/1998
Case Worker:	MAO
RB Case Number:	083002376T
Local Agency:	SANTA ANA, CITY OF
File Location:	Not reported
Local Case Number:	Not reported
Potential Media Affect:	Aquifer used for drinking water supply
Potential Contaminants of Concern:	Gasoline
EPA Region:	9
Coordinate Source:	* Historical Geocode - Exact Address Match
Cuf Case:	YES
Quantity Released Gallons:	Not reported
Begin Date:	01/16/1993
Leak Reported Date:	07/12/1993
How Discovered:	Tank Closure
How Discovered Description:	Not reported
Discharge Source:	Other
Discharge Cause:	Unknown
Stop Method:	Not reported
Stop Description:	Not reported
No Further Action Date:	09/01/1998
CA Water Watershed Name:	Santa Ana River - Lower Santa Ana River - East Coastal Plain (801.11)
Dwr Groundwater Subbasin Name:	Coastal Plain Of Orange County (8-001)
Disadvantaged Community:	Not reported
CA Enviroscreen 3 Score:	66-70%
CA Enviroscreen 4 Score:	80-85%
Military DOD Site:	No
Facility Project Subtype:	Not reported
RWQCB Region:	SANTA ANA RWQCB (REGION 8)
Site History:	Not reported

LUST:

Global Id:	T0605901710
Contact Type:	Local Agency Caseworker
Contact Name:	CHRISTOPHER CIRAULO
Organization Name:	SANTA ANA, CITY OF
Address:	1439 S. BROADWAY
City:	SANTA ANA
Email:	cciraulo@santa-ana.org
Phone Number:	Not reported

Global Id:	T0605901710
Contact Type:	Regional Board Caseworker - Primary Caseworker
Contact Name:	MIGUEL OVIEDO
Organization Name:	SANTA ANA RWQCB (REGION 8)
Address:	3737 Main Street, Suite 500
City:	RIVERSIDE
Email:	miguel.oviedo@waterboards.ca.gov
Phone Number:	9517823238

LUST:

Global Id:	T0605901710
Action Type:	Other
Date:	01/16/1993

PIEPER PROPERTY (Continued) **S103975176**

Action: Leak Discovery

Global Id: T0605901710
Action Type: Other
Date: 07/12/1993
Action: Leak Reported

Global Id: T0605901710
Action Type: Other
Date: 01/16/1993
Action: Leak Stopped

Global Id: T0605901710
Action Type: ENFORCEMENT
Date: 09/01/1998
Action: Closure/No Further Action Letter

Global Id: T0605901710
Action Type: RESPONSE
Date: 01/24/1991
Action: Correspondence

Global Id: T0605901710
Action Type: RESPONSE
Date: 06/25/1993
Action: Soil and Water Investigation Report

Global Id: T0605901710
Action Type: RESPONSE
Date: 12/01/1993
Action: Site Assessment Report

LUST:
Global Id: T0605901710
Status: Open - Case Begin Date
Status Date: 01/16/1993

Global Id: T0605901710
Status: Open - Site Assessment
Status Date: 04/01/1993

Global Id: T0605901710
Status: Open - Site Assessment
Status Date: 05/15/1993

Global Id: T0605901710
Status: Open - Site Assessment
Status Date: 06/25/1993

Global Id: T0605901710
Status: Open - Remediation
Status Date: 07/01/1995

Global Id: T0605901710
Status: Completed - Case Closed
Status Date: 09/01/1998

PIEPER PROPERTY (Continued) **S103975176**

CORTESE:

Name:	PIEPER PROPERTY
Address:	101 N HARBOR BLVD
City,State,Zip:	SANTA ANA, CA 92703
Region:	CORTESE
Envirostor Id:	Not reported
Global ID:	T0605901710
Site/Facility Type:	LUST CLEANUP SITE
Cleanup Status:	COMPLETED - CASE CLOSED
Status Date:	Not reported
Site Code:	Not reported
Latitude:	Not reported
Longitude:	Not reported
Owner:	Not reported
Enf Type:	Not reported
Swat R:	Not reported
Flag:	active
Order No:	Not reported
Waste Discharge System No:	Not reported
Effective Date:	Not reported
Region 2:	Not reported
WID Id:	Not reported
Solid Waste Id No:	Not reported
Waste Management Uit Name:	Not reported
File Name:	Active Open

CERS:

Name:	PIEPER PROPERTY
Address:	101 N HARBOR BLVD
City,State,Zip:	SANTA ANA, CA 92703
Site ID:	675945
CERS ID:	T0605901710
CERS Description:	Leaking Underground Storage Tank Cleanup Site

Affiliation:

Affiliation Type Desc:	Local Agency Caseworker
Entity Name:	CHRISTOPHER CIRAULO - SANTA ANA, CITY OF
Entity Title:	Not reported
Affiliation Address:	1439 S. BROADWAY
Affiliation City:	SANTA ANA
Affiliation State:	CA
Affiliation Country:	Not reported
Affiliation Zip:	Not reported
Affiliation Phone:	,

Affiliation Type Desc:	Regional Board Caseworker
Entity Name:	MIGUEL OVIEDO - SANTA ANA RWQCB (REGION 8)
Entity Title:	Not reported
Affiliation Address:	3737 Main Street, Suite 500
Affiliation City:	RIVERSIDE
Affiliation State:	CA
Affiliation Country:	Not reported
Affiliation Zip:	Not reported
Affiliation Phone:	9517823238,

I63
ENE
1/4-1/2
0.397 mi.
2098 ft.

PIEPER PROPERTY
101 N HARBOR BLVD
SANTA ANA, CA 92703

Site 3 of 3 in cluster I

UST FINDER RELEASE **1029091595**
N/A

Relative:
Higher

Actual:
72 ft.

UST FINDER RELEASE:

Object ID:	67117
Facility ID:	Not reported
Lust ID:	CAT0605901710
Name:	PIEPER PROPERTY
Address:	101 N HARBOR BLVD
City,State,Zip:	SANTA ANA, CA 92703
Address Match Type:	PointAddress
Reported Date:	Not reported
Status:	No Further Action
Substance:	Not reported
Population within 1500ft:	4643
Domestic Wells within 1500ft:	4
Land Use:	Developed, High Intensity
Within SPA:	No
SPA PWS Facility ID:	Not reported
SPA Water Type:	Not reported
SPA Facility Type:	Not reported
SPA HUC12:	Not reported
Within WHPA:	Yes
WHPA PWS Facility ID:	CA3010053_14124
WHPA Water Type:	GW - Ground water
WHPA Facility Type:	WL - Well
WHPA HUC12:	180702010001
Within 100yr Floodplain:	No
Tribe:	Not reported
EPA Region:	9
NFA Letter 1:	Not reported
NFA Letter 2:	Not reported
NFA Letter 3:	Not reported
NFA Letter 4:	Not reported
Closed With Residual Contaminate:	Not reported
Coordinate Source:	Geocode
X Coord:	-117.92
Y Coord:	33.7454900000001
Latitude:	33.7454899999999
Longitude:	-117.92

64
NNE
1/2-1
0.776 mi.
4099 ft.

DICKS VACUUM TRUCK SERVICE
1122 N HARBOR BLVD
SANTA ANA, CA 92703

HWP **S104578426**
N/A

Relative:
Higher

Actual:
81 ft.

HWP:

EPA ID:	CAL000121952
Name:	DICKS VACUUM TRUCK SERVICE
Address:	1122 N HARBOR BLVD
Cleanup Status:	CLOSED
Latitude:	33.75501
Longitude:	-117.9205
Facility Type:	Historical - Non-Operating
Facility Size:	Not reported
Supervisor:	Not reported

DICKS VACUUM TRUCK SERVICE (Continued) **S104578426**

Site Code:	400085, 400667
Senate District:	34
Assembly District:	70
Public Information Officer:	Not reported
Commercial Offsite Facility Types:	Not reported
Quarterly Update:	Per Project Manager Robert Romero, this is the history of the facility: The facility requires corrective action. DTSC requested an RFI workplan from the facility. Three submittals were received, and all were found to be grossly deficient (last one recieved in 2001). The facility has been handled by the Geology, Permitting, and Corrective Action Branch (GPCAB) and Tiered Permitting Branch at different times. GPCAB has taken no further action on the facility, because enforcement action has not been effective in producing an acceptable workplan. 12/20/2016- Files obtained from the Cypress file room showed that this facility was a transporter only, and was never permitted. This facility was admin closed based on this information. Dick's Vacuum Truck Service (DVTS) is a small scale hazardous waste transporter which had clean up worked done.
Project Manager Lead:	Not reported
Project Manager:	KATHERINE GOULD
Permit Type:	RCRA
Permit Effective Date:	Not reported
Permit Expiration Date:	Not reported
Calenviroscreen Score:	86-90%
Total Planned Hours:	Not reported
Total Planned Amount:	Not reported
Total Actual Hours:	Not reported

Closure:

EPA ID:	CAL000121952
Facility Type:	Historical - Non-Operating
Facility Name:	DICKS VACUUM TRUCK SERVICE
Project Manager:	KATHERINE GOULD
Project Manager Lead:	Not reported
Supervisor:	Not reported
Facility Size:	Not reported
Facility Status:	CLOSED
Activity Type:	Closure Administrative
Final Date:	Not reported
Type:	RCRA
Title Description:	Never Permitted- Tiered Permitted Facility
Due Date:	Not reported
Comments:	Not reported
Unit Names:	Unit1
Event Description:	Closure Administrative - ISSUE CLOSURE VERIFICATION
Actual Date:	12/20/2016

Alias:

EPA ID:	CAL000121952
Facility Type:	Historical - Non-Operating
Facility Name:	DICKS VACUUM TRUCK SERVICE
Facility Status:	CLOSED
Project Manager:	KATHERINE GOULD
Project Manager Lead:	Not reported
Supervisor:	Not reported
Alias Type:	Project Code (Site Code)
Alias:	400085

DICKS VACUUM TRUCK SERVICE (Continued) **S104578426**

EPA ID:	CAL000121952
Facility Type:	Historical - Non-Operating
Facility Name:	DICKS VACUUM TRUCK SERVICE
Facility Status:	CLOSED
Project Manager:	KATHERINE GOULD
Project Manager Lead:	Not reported
Supervisor:	Not reported
Alias Type:	Project Code (Site Code)
Alias:	400667

65
SSE
1/2-1
0.892 mi.
4711 ft.

ROY MITSUUCHI
15872 HARBOR BLVD
FOUNTAIN VALLEY, CA 92708

ENVIROSTOR **U001578380**
SCH **N/A**
HIST UST
CERS

Relative:
Lower

Actual:
62 ft.

ENVIROSTOR:

Name:	SMITH FARMS
Address:	15872 HARBOR BOULEVARD
City,State,Zip:	FOUNTAIN VALLEY, CA 92708
Facility ID:	30010018
Status:	Certified
Status Date:	06/08/2007
Site Code:	404414
Site Type:	School Cleanup
Site Type Detailed:	School
Acres:	5.75
NPL:	NO
Regulatory Agencies:	SMBRP
Lead Agency:	SMBRP
Program Manager:	Rana Georges
Supervisor:	Shahir Haddad
Division Branch:	Southern California Schools & Brownfields Outreach
Assembly:	70
Senate:	36
Special Program:	Not reported
Restricted Use:	NO
Site Mgmt Req:	NONE SPECIFIED
Funding:	School District
Latitude:	33.73195
Longitude:	-117.9190
APN:	144-431-01
Past Use:	AGRICULTURAL - ROW CROPS
Potential COC:	Dieldrin DDE Toxaphene DDT DDD
Confirmed COC:	NONE SPECIFIED
Potential Description:	SOIL
Alias Name:	ORANGE COE-COMMUNITY SCHOOL NO. 1
Alias Type:	Alternate Name
Alias Name:	ORANGE COUNTY DEPARTMENT OF EDUCATION
Alias Type:	Alternate Name
Alias Name:	SMITH FARMS
Alias Type:	Alternate Name
Alias Name:	144-431-01
Alias Type:	APN
Alias Name:	110033609325
Alias Type:	EPA (FRS #)
Alias Name:	404414

ROY MITSUUCHI (Continued) **U001578380**

Alias Type: Project Code (Site Code)
Alias Name: 30010018
Alias Type: Envirostor ID Number

Completed Info:
Completed Area Name: PROJECT WIDE
Completed Sub Area Name: Not reported
Completed Document Type: Public Notice
Completed Date: 04/02/2007
Comments: Approved. Will not be public noticed, due to the low public interest.

Completed Area Name: PROJECT WIDE
Completed Sub Area Name: Not reported
Completed Document Type: Preliminary Endangerment Assessment Report
Completed Date: 04/20/2004
Comments: Not reported

Completed Area Name: PROJECT WIDE
Completed Sub Area Name: Not reported
Completed Document Type: Fieldwork
Completed Date: 09/12/2006
Comments: DTSC approved the Tech Memo for additional excavation and confirmation samples.

Completed Area Name: PROJECT WIDE
Completed Sub Area Name: Not reported
Completed Document Type: Removal Action Workplan
Completed Date: 12/03/2004
Comments: Not reported

Completed Area Name: PROJECT WIDE
Completed Sub Area Name: Not reported
Completed Document Type: Preliminary Endangerment Assessment Workplan
Completed Date: 03/06/2003
Comments: Not reported

Completed Area Name: PROJECT WIDE
Completed Sub Area Name: Not reported
Completed Document Type: Supplemental Site Investigation Report
Completed Date: 10/19/2004
Comments: Not reported

Completed Area Name: PROJECT WIDE
Completed Sub Area Name: Not reported
Completed Document Type: Technical Report
Completed Date: 04/14/2004
Comments: Not reported

Completed Area Name: PROJECT WIDE
Completed Sub Area Name: Not reported
Completed Document Type: Removal Action Completion Report
Completed Date: 06/04/2007
Comments: DTSC approved the RACR with a no further action determination.

Completed Area Name: PROJECT WIDE
Completed Sub Area Name: Not reported
Completed Document Type: Public Notice
Completed Date: 05/24/2006

ROY MITSUUCHI (Continued) **U001578380**

Comments: DTSC approved work notice to be distributed to public.

Completed Area Name: PROJECT WIDE
Completed Sub Area Name: Not reported
Completed Document Type: Technical Workplan
Completed Date: 09/12/2006
Comments: DTSC approved the TM for additional excavation and confirmation sampling.

Completed Area Name: PROJECT WIDE
Completed Sub Area Name: Not reported
Completed Document Type: Fieldwork
Completed Date: 12/02/2006
Comments: Field work completed including confirmation sampling.

Completed Area Name: PROJECT WIDE
Completed Sub Area Name: Not reported
Completed Document Type: 4.15 Request
Completed Date: 01/06/2005
Comments: Approved.

Completed Area Name: PROJECT WIDE
Completed Sub Area Name: Not reported
Completed Document Type: Cost Recovery Closeout Memo
Completed Date: 06/08/2007
Comments: Completed.

Completed Area Name: PROJECT WIDE
Completed Sub Area Name: Not reported
Completed Document Type: Environmental Oversight Agreement
Completed Date: 10/27/2004
Comments: Not reported

Completed Area Name: PROJECT WIDE
Completed Sub Area Name: Not reported
Completed Document Type: CEQA - Notice of Exemption
Completed Date: 12/03/2004
Comments: Not reported

Completed Area Name: PROJECT WIDE
Completed Sub Area Name: Not reported
Completed Document Type: Environmental Oversight Agreement
Completed Date: 01/27/2003
Comments: Not reported

Completed Area Name: PROJECT WIDE
Completed Sub Area Name: Not reported
Completed Document Type: School Cleanup Agreement
Completed Date: 01/05/2005
Comments: Not reported

Completed Area Name: PROJECT WIDE
Completed Sub Area Name: Not reported
Completed Document Type: Certification
Completed Date: 06/08/2007
Comments: DTSC completed site certification.

ROY MITSUUCHI (Continued) **U001578380**

Future Area Name:	Not reported
Future Sub Area Name:	Not reported
Future Document Type:	Not reported
Future Due Date:	Not reported
Schedule Area Name:	Not reported
Schedule Sub Area Name:	Not reported
Schedule Document Type:	Not reported
Schedule Due Date:	Not reported
Schedule Revised Date:	Not reported

SCH:

Name:	SMITH FARMS
Address:	15872 HARBOR BOULEVARD
City,State,Zip:	FOUNTAIN VALLEY, CA 92708
Facility ID:	30010018
Site Type:	School Cleanup
Site Type Detail:	School
Site Mgmt. Req.:	NONE SPECIFIED
Acres:	5.75
National Priorities List:	NO
Cleanup Oversight Agencies:	SMBRP
Lead Agency:	SMBRP
Lead Agency Description:	DTSC - Site Cleanup Program
Project Manager:	Rana Georges
Supervisor:	Shahir Haddad
Division Branch:	Southern California Schools & Brownfields Outreach
Site Code:	404414
Assembly:	70
Senate:	36
Special Program Status:	Not reported
Status:	Certified
Status Date:	06/08/2007
Restricted Use:	NO
Funding:	School District
Latitude:	33.73195
Longitude:	-117.9190
APN:	144-431-01
Past Use:	AGRICULTURAL - ROW CROPS
Potential COC:	Dieldrin, Dieldrin, DDE, Toxaphene, DDT, DDD
Confirmed COC:	NONE SPECIFIED
Potential Description:	SOIL
Alias Name:	ORANGE COE-COMMUNITY SCHOOL NO. 1
Alias Type:	Alternate Name
Alias Name:	ORANGE COUNTY DEPARTMENT OF EDUCATION
Alias Type:	Alternate Name
Alias Name:	SMITH FARMS
Alias Type:	Alternate Name
Alias Name:	144-431-01
Alias Type:	APN
Alias Name:	110033609325
Alias Type:	EPA (FRS #)
Alias Name:	404414
Alias Type:	Project Code (Site Code)
Alias Name:	30010018
Alias Type:	Envirostor ID Number

ROY MITSUUCHI (Continued) **U001578380**

Completed Info:

Completed Area Name:	PROJECT WIDE
Completed Sub Area Name:	Not reported
Completed Document Type:	Public Notice
Completed Date:	04/02/2007
Comments:	Approved. Will not be public noticed, due to the low public interest.
Completed Area Name:	PROJECT WIDE
Completed Sub Area Name:	Not reported
Completed Document Type:	Preliminary Endangerment Assessment Report
Completed Date:	04/20/2004
Comments:	Not reported
Completed Area Name:	PROJECT WIDE
Completed Sub Area Name:	Not reported
Completed Document Type:	Fieldwork
Completed Date:	09/12/2006
Comments:	DTSC approved the Tech Memo for additional excavation and confirmation samples.
Completed Area Name:	PROJECT WIDE
Completed Sub Area Name:	Not reported
Completed Document Type:	Removal Action Workplan
Completed Date:	12/03/2004
Comments:	Not reported
Completed Area Name:	PROJECT WIDE
Completed Sub Area Name:	Not reported
Completed Document Type:	Preliminary Endangerment Assessment Workplan
Completed Date:	03/06/2003
Comments:	Not reported
Completed Area Name:	PROJECT WIDE
Completed Sub Area Name:	Not reported
Completed Document Type:	Supplemental Site Investigation Report
Completed Date:	10/19/2004
Comments:	Not reported
Completed Area Name:	PROJECT WIDE
Completed Sub Area Name:	Not reported
Completed Document Type:	Technical Report
Completed Date:	04/14/2004
Comments:	Not reported
Completed Area Name:	PROJECT WIDE
Completed Sub Area Name:	Not reported
Completed Document Type:	Removal Action Completion Report
Completed Date:	06/04/2007
Comments:	DTSC approved the RACR with a no further action determination.
Completed Area Name:	PROJECT WIDE
Completed Sub Area Name:	Not reported
Completed Document Type:	Public Notice
Completed Date:	05/24/2006
Comments:	DTSC approved work notice to be distributed to public.
Completed Area Name:	PROJECT WIDE

ROY MITSUUCHI (Continued) **U001578380**

Completed Sub Area Name: Not reported
Completed Document Type: Technical Workplan
Completed Date: 09/12/2006
Comments: DTSC approved the TM for additional excavation and confirmation sampling.

Completed Area Name: PROJECT WIDE
Completed Sub Area Name: Not reported
Completed Document Type: Fieldwork
Completed Date: 12/02/2006
Comments: Field work completed including confirmation sampling.

Completed Area Name: PROJECT WIDE
Completed Sub Area Name: Not reported
Completed Document Type: 4.15 Request
Completed Date: 01/06/2005
Comments: Approved.

Completed Area Name: PROJECT WIDE
Completed Sub Area Name: Not reported
Completed Document Type: Cost Recovery Closeout Memo
Completed Date: 06/08/2007
Comments: Completed.

Completed Area Name: PROJECT WIDE
Completed Sub Area Name: Not reported
Completed Document Type: Environmental Oversight Agreement
Completed Date: 10/27/2004
Comments: Not reported

Completed Area Name: PROJECT WIDE
Completed Sub Area Name: Not reported
Completed Document Type: CEQA - Notice of Exemption
Completed Date: 12/03/2004
Comments: Not reported

Completed Area Name: PROJECT WIDE
Completed Sub Area Name: Not reported
Completed Document Type: Environmental Oversight Agreement
Completed Date: 01/27/2003
Comments: Not reported

Completed Area Name: PROJECT WIDE
Completed Sub Area Name: Not reported
Completed Document Type: School Cleanup Agreement
Completed Date: 01/05/2005
Comments: Not reported

Completed Area Name: PROJECT WIDE
Completed Sub Area Name: Not reported
Completed Document Type: Certification
Completed Date: 06/08/2007
Comments: DTSC completed site certification.

Future Area Name: Not reported
Future Sub Area Name: Not reported
Future Document Type: Not reported

ROY MITSUUCHI (Continued) **U001578380**

Future Due Date: Not reported
Schedule Area Name: Not reported
Schedule Sub Area Name: Not reported
Schedule Document Type: Not reported
Schedule Due Date: Not reported
Schedule Revised Date: Not reported

HIST UST:
Name: ROY MITSUUCHI
Address: 15872 HARBOR BLVD
City,State,Zip: FOUNTAIN VALLEY, CA 92708
File Number: 0002ed63
URL: https://documents.geotracker.waterboards.ca.gov/ustpdfs/pdf/0002ed63.pdf
Region: STATE
Facility ID: 00000040858
Facility Type: Other
Other Type: FARM
Contact Name: ROY MITSUUCHI
Telephone: 7147752330
Owner Name: ROY MITSUUCHI
Owner Address: 1120 S. FIGUEROA
Owner City,St,Zip: SANTA ANA, CA 92704
Total Tanks: 0002

Tank Num: 001
Container Num: H841
Year Installed: 1950
Tank Capacity: 00000550
Tank Used for: PRODUCT
Type of Fuel: REGULAR
Container Construction Thickness: Not reported
Leak Detection: Visual

Tank Num: 002
Container Num: H842
Year Installed: 1950
Tank Capacity: 00000550
Tank Used for: PRODUCT
Type of Fuel: UNLEADED
Container Construction Thickness: Not reported
Leak Detection: Visual

Click here for Geo Tracker PDF:

CERS:
Name: SMITH FARMS
Address: 15872 HARBOR BOULEVARD
City,State,Zip: FOUNTAIN VALLEY, CA 92708
Site ID: 610150
CERS ID: 30010018
CERS Description: School Cleanup

Affiliation:
Affiliation Type Desc: Lead Project Manager
Entity Name: Rana Georges
Entity Title: Not reported
Affiliation Address: Not reported

ROY MITSUUCHI (Continued) **U001578380**

Affiliation City:	Not reported
Affiliation State:	Not reported
Affiliation Country:	Not reported
Affiliation Zip:	Not reported
Affiliation Phone:	,
Affiliation Type Desc:	Supervisor
Entity Name:	Shahir Haddad
Entity Title:	Not reported
Affiliation Address:	Not reported
Affiliation City:	Not reported
Affiliation State:	Not reported
Affiliation Country:	Not reported
Affiliation Zip:	Not reported
Affiliation Phone:	,

66
NW
1/2-1
0.957 mi.
5054 ft.

SELECT CIRCUITS **ENVIROSTOR** **S110494277**
10802 CAPITAL AVENUE #K **N/A**
GARDEN GROVE, CA 92643

Relative:
Higher

Actual:
68 ft.

ENVIROSTOR:

Name:	SELECT CIRCUITS
Address:	10802 CAPITAL AVENUE #K
City,State,Zip:	GARDEN GROVE, CA 92643
Facility ID:	71003052
Status:	Inactive - Needs Evaluation
Status Date:	Not reported
Site Code:	Not reported
Site Type:	Tiered Permit
Site Type Detailed:	Tiered Permit
Acres:	Not reported
NPL:	NO
Regulatory Agencies:	NONE SPECIFIED
Lead Agency:	NONE SPECIFIED
Program Manager:	Not reported
Supervisor:	Not reported
Division Branch:	Cleanup Cypress
Assembly:	70
Senate:	36
Special Program:	Not reported
Restricted Use:	NO
Site Mgmt Req:	NONE SPECIFIED
Funding:	Not reported
Latitude:	33.75347
Longitude:	-117.9405
APN:	NONE SPECIFIED
Past Use:	NONE SPECIFIED
Potential COC:	NONE SPECIFIED
Confirmed COC:	NONE SPECIFIED
Potential Description:	NONE SPECIFIED
Alias Name:	CAD982464083
Alias Type:	EPA Identification Number
Alias Name:	71003052
Alias Type:	Envirostor ID Number

SELECT CIRCUITS (Continued) **S110494277**

Completed Info:

Completed Area Name:	PROJECT WIDE
Completed Sub Area Name:	Not reported
Completed Document Type:	Phase 1 Non-Submittal
Completed Date:	12/15/2000
Comments:	Not reported
Future Area Name:	Not reported
Future Sub Area Name:	Not reported
Future Document Type:	Not reported
Future Due Date:	Not reported
Schedule Area Name:	Not reported
Schedule Sub Area Name:	Not reported
Schedule Document Type:	Not reported
Schedule Due Date:	Not reported
Schedule Revised Date:	Not reported

Count: 1 records.

ORPHAN SUMMARY

City	EDR ID	Site Name	Site Address	Zip	Database(s)
WESTIMINSTER	S105960465	WESTMINSTER TRACT NO. 2633	SOWELL AVENUE AND GOLDEN WEST.	92683	CA BOND EXP. PLAN

GOVERNMENT RECORDS SEARCHED / DATA CURRENCY TRACKING

To maintain currency of the following federal and state databases, EDR contacts the appropriate governmental agency on a monthly or quarterly basis, as required.

Number of Days to Update: Provides confirmation that EDR is reporting records that have been updated within 90 days from the date the government agency made the information available to the public.

STANDARD ENVIRONMENTAL RECORDS

Lists of Federal NPL (Superfund) sites

NPL: National Priority List

National Priorities List (Superfund). The NPL is a subset of CERCLIS and identifies over 1,200 sites for priority cleanup under the Superfund Program. NPL sites may encompass relatively large areas. As such, EDR provides polygon coverage for over 1,000 NPL site boundaries produced by EPA's Environmental Photographic Interpretation Center (EPIC) and regional EPA offices.

Date of Government Version: 02/29/2024
Date Data Arrived at EDR: 03/01/2024
Date Made Active in Reports: 03/27/2024
Number of Days to Update: 26

Source: EPA
Telephone: N/A
Last EDR Contact: 04/02/2024
Next Scheduled EDR Contact: 07/08/2024
Data Release Frequency: Quarterly

NPL Site Boundaries

Sources:

EPA's Environmental Photographic Interpretation Center (EPIC)
Telephone: 202-564-7333

EPA Region 1
Telephone 617-918-1143

EPA Region 6
Telephone: 214-655-6659

EPA Region 3
Telephone 215-814-5418

EPA Region 7
Telephone: 913-551-7247

EPA Region 4
Telephone 404-562-8033

EPA Region 8
Telephone: 303-312-6774

EPA Region 5
Telephone 312-886-6686

EPA Region 9
Telephone: 415-947-4246

EPA Region 10
Telephone 206-553-8665

Proposed NPL: Proposed National Priority List Sites

A site that has been proposed for listing on the National Priorities List through the issuance of a proposed rule in the Federal Register. EPA then accepts public comments on the site, responds to the comments, and places on the NPL those sites that continue to meet the requirements for listing.

Date of Government Version: 02/29/2024
Date Data Arrived at EDR: 03/01/2024
Date Made Active in Reports: 03/27/2024
Number of Days to Update: 26

Source: EPA
Telephone: N/A
Last EDR Contact: 04/02/2024
Next Scheduled EDR Contact: 07/08/2024
Data Release Frequency: Quarterly

NPL LIENS: Federal Superfund Liens

Federal Superfund Liens. Under the authority granted the USEPA by CERCLA of 1980, the USEPA has the authority to file liens against real property in order to recover remedial action expenditures or when the property owner received notification of potential liability. USEPA compiles a listing of filed notices of Superfund Liens.

Date of Government Version: 10/15/1991
Date Data Arrived at EDR: 02/02/1994
Date Made Active in Reports: 03/30/1994
Number of Days to Update: 56

Source: EPA
Telephone: 202-564-4267
Last EDR Contact: 08/15/2011
Next Scheduled EDR Contact: 11/28/2011
Data Release Frequency: No Update Planned

Lists of Federal Delisted NPL sites

Delisted NPL: National Priority List Deletions

The National Oil and Hazardous Substances Pollution Contingency Plan (NCP) establishes the criteria that the EPA uses to delete sites from the NPL. In accordance with 40 CFR 300.425.(e), sites may be deleted from the NPL where no further response is appropriate.

Date of Government Version: 02/29/2024
Date Data Arrived at EDR: 03/01/2024
Date Made Active in Reports: 03/27/2024
Number of Days to Update: 26

Source: EPA
Telephone: N/A
Last EDR Contact: 04/02/2024
Next Scheduled EDR Contact: 07/08/2024
Data Release Frequency: Quarterly

Lists of Federal sites subject to CERCLA removals and CERCLA orders

FEDERAL FACILITY: Federal Facility Site Information listing

A listing of National Priority List (NPL) and Base Realignment and Closure (BRAC) sites found in the Comprehensive Environmental Response, Compensation and Liability Information System (CERCLIS) Database where EPA Federal Facilities Restoration and Reuse Office is involved in cleanup activities.

Date of Government Version: 12/20/2023
Date Data Arrived at EDR: 12/20/2023
Date Made Active in Reports: 01/24/2024
Number of Days to Update: 35

Source: Environmental Protection Agency
Telephone: 703-603-8704
Last EDR Contact: 03/26/2024
Next Scheduled EDR Contact: 07/08/2024
Data Release Frequency: Varies

SEMS: Superfund Enterprise Management System

SEMS (Superfund Enterprise Management System) tracks hazardous waste sites, potentially hazardous waste sites, and remedial activities performed in support of EPA's Superfund Program across the United States. The list was formerly know as CERCLIS, renamed to SEMS by the EPA in 2015. The list contains data on potentially hazardous waste sites that have been reported to the USEPA by states, municipalities, private companies and private persons, pursuant to Section 103 of the Comprehensive Environmental Response, Compensation, and Liability Act (CERCLA). This dataset also contains sites which are either proposed to or on the National Priorities List (NPL) and the sites which are in the screening and assessment phase for possible inclusion on the NPL.

Date of Government Version: 01/29/2024
Date Data Arrived at EDR: 02/01/2024
Date Made Active in Reports: 02/22/2024
Number of Days to Update: 21

Source: EPA
Telephone: 800-424-9346
Last EDR Contact: 04/02/2024
Next Scheduled EDR Contact: 04/22/2024
Data Release Frequency: Quarterly

Lists of Federal CERCLA sites with NFRAP

SEMS-ARCHIVE: Superfund Enterprise Management System Archive

SEMS-ARCHIVE (Superfund Enterprise Management System Archive) tracks sites that have no further interest under the Federal Superfund Program based on available information. The list was formerly known as the CERCLIS-NFRAP, renamed to SEMS ARCHIVE by the EPA in 2015. EPA may perform a minimal level of assessment work at a site while it is archived if site conditions change and/or new information becomes available. Archived sites have been removed and archived from the inventory of SEMS sites. Archived status indicates that, to the best of EPA's knowledge, assessment at a site has been completed and that EPA has determined no further steps will be taken to list the site on the National Priorities List (NPL), unless information indicates this decision was not appropriate or other considerations require a recommendation for listing at a later time. The decision does not necessarily mean that there is no hazard associated with a given site; it only means that. based upon available information, the location is not judged to be potential NPL site.

Date of Government Version: 01/29/2024
Date Data Arrived at EDR: 02/01/2024
Date Made Active in Reports: 02/22/2024
Number of Days to Update: 21

Source: EPA
Telephone: 800-424-9346
Last EDR Contact: 04/02/2024
Next Scheduled EDR Contact: 06/17/2024
Data Release Frequency: Quarterly

Lists of Federal RCRA facilities undergoing Corrective Action

CORRACTS: Corrective Action Report

CORRACTS identifies hazardous waste handlers with RCRA corrective action activity.

Date of Government Version: 12/04/2023
Date Data Arrived at EDR: 12/06/2023
Date Made Active in Reports: 12/12/2023
Number of Days to Update: 6

Source: EPA
Telephone: 800-424-9346
Last EDR Contact: 03/19/2024
Next Scheduled EDR Contact: 07/01/2024
Data Release Frequency: Quarterly

Lists of Federal RCRA TSD facilities

RCRA-TSDF: RCRA - Treatment, Storage and Disposal

RCRAInfo is EPA's comprehensive information system, providing access to data supporting the Resource Conservation and Recovery Act (RCRA) of 1976 and the Hazardous and Solid Waste Amendments (HSWA) of 1984. The database includes selective information on sites which generate, transport, store, treat and/or dispose of hazardous waste as defined by the Resource Conservation and Recovery Act (RCRA). Transporters are individuals or entities that move hazardous waste from the generator offsite to a facility that can recycle, treat, store, or dispose of the waste. TSDFs treat, store, or dispose of the waste.

Date of Government Version: 12/04/2023
Date Data Arrived at EDR: 12/06/2023
Date Made Active in Reports: 12/12/2023
Number of Days to Update: 6

Source: Environmental Protection Agency
Telephone: (415) 495-8895
Last EDR Contact: 03/19/2024
Next Scheduled EDR Contact: 07/01/2024
Data Release Frequency: Quarterly

Lists of Federal RCRA generators

RCRA-LQG: RCRA - Large Quantity Generators

RCRAInfo is EPA's comprehensive information system, providing access to data supporting the Resource Conservation and Recovery Act (RCRA) of 1976 and the Hazardous and Solid Waste Amendments (HSWA) of 1984. The database includes selective information on sites which generate, transport, store, treat and/or dispose of hazardous waste as defined by the Resource Conservation and Recovery Act (RCRA). Large quantity generators (LQGs) generate over 1,000 kilograms (kg) of hazardous waste, or over 1 kg of acutely hazardous waste per month.

Date of Government Version: 12/04/2023
Date Data Arrived at EDR: 12/06/2023
Date Made Active in Reports: 12/12/2023
Number of Days to Update: 6

Source: Environmental Protection Agency
Telephone: (415) 495-8895
Last EDR Contact: 03/19/2024
Next Scheduled EDR Contact: 07/01/2024
Data Release Frequency: Quarterly

RCRA-SQG: RCRA - Small Quantity Generators

RCRAInfo is EPA's comprehensive information system, providing access to data supporting the Resource Conservation and Recovery Act (RCRA) of 1976 and the Hazardous and Solid Waste Amendments (HSWA) of 1984. The database includes selective information on sites which generate, transport, store, treat and/or dispose of hazardous waste as defined by the Resource Conservation and Recovery Act (RCRA). Small quantity generators (SQGs) generate between 100 kg and 1,000 kg of hazardous waste per month.

Date of Government Version: 12/04/2023
Date Data Arrived at EDR: 12/06/2023
Date Made Active in Reports: 12/12/2023
Number of Days to Update: 6

Source: Environmental Protection Agency
Telephone: (415) 495-8895
Last EDR Contact: 03/19/2024
Next Scheduled EDR Contact: 07/01/2024
Data Release Frequency: Quarterly

RCRA-VSQG: RCRA - Very Small Quantity Generators (Formerly Conditionally Exempt Small Quantity Generators)

RCRAInfo is EPA's comprehensive information system, providing access to data supporting the Resource Conservation and Recovery Act (RCRA) of 1976 and the Hazardous and Solid Waste Amendments (HSWA) of 1984. The database includes selective information on sites which generate, transport, store, treat and/or dispose of hazardous waste as defined by the Resource Conservation and Recovery Act (RCRA). Very small quantity generators (VSQGs) generate less than 100 kg of hazardous waste, or less than 1 kg of acutely hazardous waste per month.

Date of Government Version: 12/04/2023
Date Data Arrived at EDR: 12/06/2023
Date Made Active in Reports: 12/12/2023
Number of Days to Update: 6

Source: Environmental Protection Agency
Telephone: (415) 495-8895
Last EDR Contact: 03/19/2024
Next Scheduled EDR Contact: 07/01/2024
Data Release Frequency: Quarterly

Federal institutional controls / engineering controls registries

LUCIS: Land Use Control Information System

LUCIS contains records of land use control information pertaining to the former Navy Base Realignment and Closure properties.

Date of Government Version: 08/03/2023
Date Data Arrived at EDR: 08/07/2023
Date Made Active in Reports: 10/10/2023
Number of Days to Update: 64

Source: Department of the Navy
Telephone: 843-820-7326
Last EDR Contact: 02/02/2024
Next Scheduled EDR Contact: 05/20/2024
Data Release Frequency: Varies

US ENG CONTROLS: Engineering Controls Sites List

A listing of sites with engineering controls in place. Engineering controls include various forms of caps, building foundations, liners, and treatment methods to create pathway elimination for regulated substances to enter environmental media or effect human health.

Date of Government Version: 10/26/2023
Date Data Arrived at EDR: 11/17/2023
Date Made Active in Reports: 02/13/2024
Number of Days to Update: 88

Source: Environmental Protection Agency
Telephone: 703-603-0695
Last EDR Contact: 02/21/2024
Next Scheduled EDR Contact: 06/03/2024
Data Release Frequency: Varies

US INST CONTROLS: Institutional Controls Sites List

A listing of sites with institutional controls in place. Institutional controls include administrative measures, such as groundwater use restrictions, construction restrictions, property use restrictions, and post remediation care requirements intended to prevent exposure to contaminants remaining on site. Deed restrictions are generally required as part of the institutional controls.

Date of Government Version: 10/26/2023
Date Data Arrived at EDR: 11/17/2023
Date Made Active in Reports: 02/13/2024
Number of Days to Update: 88

Source: Environmental Protection Agency
Telephone: 703-603-0695
Last EDR Contact: 02/21/2024
Next Scheduled EDR Contact: 06/03/2024
Data Release Frequency: Varies

Federal ERNS list

ERNS: Emergency Response Notification System

Emergency Response Notification System. ERNS records and stores information on reported releases of oil and hazardous substances.

Date of Government Version: 12/12/2023
Date Data Arrived at EDR: 12/13/2023
Date Made Active in Reports: 02/28/2024
Number of Days to Update: 77

Source: National Response Center, United States Coast Guard
Telephone: 202-267-2180
Last EDR Contact: 03/19/2024
Next Scheduled EDR Contact: 07/01/2024
Data Release Frequency: Quarterly

Lists of state- and tribal (Superfund) equivalent sites

RESPONSE: State Response Sites

Identifies confirmed release sites where DTSC is involved in remediation, either in a lead or oversight capacity. These confirmed release sites are generally high-priority and high potential risk.

Date of Government Version: 10/23/2023
Date Data Arrived at EDR: 10/24/2023
Date Made Active in Reports: 01/11/2024
Number of Days to Update: 79

Source: Department of Toxic Substances Control
Telephone: 916-323-3400
Last EDR Contact: 01/23/2024
Next Scheduled EDR Contact: 05/06/2024
Data Release Frequency: Quarterly

Lists of state- and tribal hazardous waste facilities

ENVIROSTOR: EnviroStor Database

The Department of Toxic Substances Control's (DTSC's) Site Mitigation and Brownfields Reuse Program's (SMBRP's) EnviroStor database identifes sites that have known contamination or sites for which there may be reasons to investigate further. The database includes the following site types: Federal Superfund sites (National Priorities List (NPL)); State Response, including Military Facilities and State Superfund; Voluntary Cleanup; and School sites. EnviroStor provides similar information to the information that was available in CalSites, and provides additional site information, including, but not limited to, identification of formerly-contaminated properties that have been released for reuse, properties where environmental deed restrictions have been recorded to prevent inappropriate land uses, and risk characterization information that is used to assess potential impacts to public health and the environment at contaminated sites.

Date of Government Version: 10/23/2023
Date Data Arrived at EDR: 10/24/2023
Date Made Active in Reports: 01/11/2024
Number of Days to Update: 79

Source: Department of Toxic Substances Control
Telephone: 916-323-3400
Last EDR Contact: 01/23/2024
Next Scheduled EDR Contact: 05/06/2024
Data Release Frequency: Quarterly

Lists of state and tribal landfills and solid waste disposal facilities

SWF/LF (SWIS): Solid Waste Information System

Active, Closed and Inactive Landfills. SWF/LF records typically contain an inve ntory of solid waste disposal facilities or landfills. These may be active or i nactive facilities or open dumps that failed to meet RCRA Section 4004 criteria for solid waste landfills or disposal sites.

Date of Government Version: 11/06/2023
Date Data Arrived at EDR: 11/07/2023
Date Made Active in Reports: 02/05/2024
Number of Days to Update: 90

Source: Department of Resources Recycling and Recovery
Telephone: 916-341-6320
Last EDR Contact: 02/06/2024
Next Scheduled EDR Contact: 05/20/2024
Data Release Frequency: Quarterly

Lists of state and tribal leaking storage tanks

LUST: Leaking Underground Fuel Tank Report (GEOTRACKER)
Leaking Underground Storage Tank (LUST) Sites included in GeoTracker. GeoTracker is the Water Boards data management system for sites that impact, or have the potential to impact, water quality in California, with emphasis on groundwater.

Date of Government Version: 12/04/2023
Date Data Arrived at EDR: 12/05/2023
Date Made Active in Reports: 02/28/2024
Number of Days to Update: 85
Source: State Water Resources Control Board
Telephone: see region list
Last EDR Contact: 03/05/2024
Next Scheduled EDR Contact: 06/17/2024
Data Release Frequency: Quarterly

LUST REG 6L: Leaking Underground Storage Tank Case Listing
For more current information, please refer to the State Water Resources Control Board's LUST database.

Date of Government Version: 09/09/2003
Date Data Arrived at EDR: 09/10/2003
Date Made Active in Reports: 10/07/2003
Number of Days to Update: 27
Source: California Regional Water Quality Control Board Lahontan Region (6)
Telephone: 530-542-5572
Last EDR Contact: 09/12/2011
Next Scheduled EDR Contact: 12/26/2011
Data Release Frequency: No Update Planned

LUST REG 9: Leaking Underground Storage Tank Report
Orange, Riverside, San Diego counties. For more current information, please refer to the State Water Resources Control Board's LUST database.

Date of Government Version: 03/01/2001
Date Data Arrived at EDR: 04/23/2001
Date Made Active in Reports: 05/21/2001
Number of Days to Update: 28
Source: California Regional Water Quality Control Board San Diego Region (9)
Telephone: 858-637-5595
Last EDR Contact: 09/26/2011
Next Scheduled EDR Contact: 01/09/2012
Data Release Frequency: No Update Planned

LUST REG 8: Leaking Underground Storage Tanks
California Regional Water Quality Control Board Santa Ana Region (8). For more current information, please refer to the State Water Resources Control Board's LUST database.

Date of Government Version: 02/14/2005
Date Data Arrived at EDR: 02/15/2005
Date Made Active in Reports: 03/28/2005
Number of Days to Update: 41
Source: California Regional Water Quality Control Board Santa Ana Region (8)
Telephone: 909-782-4496
Last EDR Contact: 08/15/2011
Next Scheduled EDR Contact: 11/28/2011
Data Release Frequency: No Update Planned

LUST REG 7: Leaking Underground Storage Tank Case Listing
Leaking Underground Storage Tank locations. Imperial, Riverside, San Diego, Santa Barbara counties.

Date of Government Version: 02/26/2004
Date Data Arrived at EDR: 02/26/2004
Date Made Active in Reports: 03/24/2004
Number of Days to Update: 27
Source: California Regional Water Quality Control Board Colorado River Basin Region (7)
Telephone: 760-776-8943
Last EDR Contact: 08/01/2011
Next Scheduled EDR Contact: 11/14/2011
Data Release Frequency: No Update Planned

LUST REG 5: Leaking Underground Storage Tank Database
Leaking Underground Storage Tank locations. Alameda, Alpine, Amador, Butte, Colusa, Contra Costa, Calveras, El Dorado, Fresno, Glenn, Kern, Kings, Lake, Lassen, Madera, Mariposa, Merced, Modoc, Napa, Nevada, Placer, Plumas, Sacramento, San Joaquin, Shasta, Solano, Stanislaus, Sutter, Tehama, Tulare, Tuolumne, Yolo, Yuba counties.

Date of Government Version: 07/01/2008
Date Data Arrived at EDR: 07/22/2008
Date Made Active in Reports: 07/31/2008
Number of Days to Update: 9
Source: California Regional Water Quality Control Board Central Valley Region (5)
Telephone: 916-464-4834
Last EDR Contact: 07/01/2011
Next Scheduled EDR Contact: 10/17/2011
Data Release Frequency: No Update Planned

LUST REG 4: Underground Storage Tank Leak List

Los Angeles, Ventura counties. For more current information, please refer to the State Water Resources Control Board's LUST database.

Date of Government Version: 09/07/2004
Date Data Arrived at EDR: 09/07/2004
Date Made Active in Reports: 10/12/2004
Number of Days to Update: 35

Source: California Regional Water Quality Control Board Los Angeles Region (4)
Telephone: 213-576-6710
Last EDR Contact: 09/06/2011
Next Scheduled EDR Contact: 12/19/2011
Data Release Frequency: No Update Planned

LUST REG 3: Leaking Underground Storage Tank Database

Leaking Underground Storage Tank locations. Monterey, San Benito, San Luis Obispo, Santa Barbara, Santa Cruz counties.

Date of Government Version: 05/19/2003
Date Data Arrived at EDR: 05/19/2003
Date Made Active in Reports: 06/02/2003
Number of Days to Update: 14

Source: California Regional Water Quality Control Board Central Coast Region (3)
Telephone: 805-542-4786
Last EDR Contact: 07/18/2011
Next Scheduled EDR Contact: 10/31/2011
Data Release Frequency: No Update Planned

LUST REG 2: Fuel Leak List

Leaking Underground Storage Tank locations. Alameda, Contra Costa, Marin, Napa, San Francisco, San Mateo, Santa Clara, Solano, Sonoma counties.

Date of Government Version: 09/30/2004
Date Data Arrived at EDR: 10/20/2004
Date Made Active in Reports: 11/19/2004
Number of Days to Update: 30

Source: California Regional Water Quality Control Board San Francisco Bay Region (2)
Telephone: 510-622-2433
Last EDR Contact: 09/19/2011
Next Scheduled EDR Contact: 01/02/2012
Data Release Frequency: No Update Planned

LUST REG 1: Active Toxic Site Investigation

Del Norte, Humboldt, Lake, Mendocino, Modoc, Siskiyou, Sonoma, Trinity counties. For more current information, please refer to the State Water Resources Control Board's LUST database.

Date of Government Version: 02/01/2001
Date Data Arrived at EDR: 02/28/2001
Date Made Active in Reports: 03/29/2001
Number of Days to Update: 29

Source: California Regional Water Quality Control Board North Coast (1)
Telephone: 707-570-3769
Last EDR Contact: 08/01/2011
Next Scheduled EDR Contact: 11/14/2011
Data Release Frequency: No Update Planned

LUST REG 6V: Leaking Underground Storage Tank Case Listing

Leaking Underground Storage Tank locations. Inyo, Kern, Los Angeles, Mono, San Bernardino counties.

Date of Government Version: 06/07/2005
Date Data Arrived at EDR: 06/07/2005
Date Made Active in Reports: 06/29/2005
Number of Days to Update: 22

Source: California Regional Water Quality Control Board Victorville Branch Office (6)
Telephone: 760-241-7365
Last EDR Contact: 09/12/2011
Next Scheduled EDR Contact: 12/26/2011
Data Release Frequency: No Update Planned

INDIAN LUST R9: Leaking Underground Storage Tanks on Indian Land

LUSTs on Indian land in Arizona, California, New Mexico and Nevada

Date of Government Version: 10/25/2023
Date Data Arrived at EDR: 01/17/2024
Date Made Active in Reports: 03/13/2024
Number of Days to Update: 56

Source: Environmental Protection Agency
Telephone: 415-972-3372
Last EDR Contact: 01/17/2024
Next Scheduled EDR Contact: 04/29/2024
Data Release Frequency: Varies

INDIAN LUST R1: Leaking Underground Storage Tanks on Indian Land

A listing of leaking underground storage tank locations on Indian Land.

Date of Government Version: 10/25/2023
Date Data Arrived at EDR: 01/17/2024
Date Made Active in Reports: 03/13/2024
Number of Days to Update: 56

Source: EPA Region 1
Telephone: 617-918-1313
Last EDR Contact: 01/17/2024
Next Scheduled EDR Contact: 04/29/2024
Data Release Frequency: Varies

INDIAN LUST R8: Leaking Underground Storage Tanks on Indian Land
LUSTs on Indian land in Colorado, Montana, North Dakota, South Dakota, Utah and Wyoming.

Date of Government Version: 10/25/2023
Date Data Arrived at EDR: 01/17/2024
Date Made Active in Reports: 03/13/2024
Number of Days to Update: 56

Source: EPA Region 8
Telephone: 303-312-6271
Last EDR Contact: 01/17/2024
Next Scheduled EDR Contact: 04/29/2024
Data Release Frequency: Varies

INDIAN LUST R7: Leaking Underground Storage Tanks on Indian Land
LUSTs on Indian land in Iowa, Kansas, and Nebraska

Date of Government Version: 10/25/2023
Date Data Arrived at EDR: 01/17/2024
Date Made Active in Reports: 03/13/2024
Number of Days to Update: 56

Source: EPA Region 7
Telephone: 913-551-7003
Last EDR Contact: 01/17/2024
Next Scheduled EDR Contact: 04/29/2024
Data Release Frequency: Varies

INDIAN LUST R10: Leaking Underground Storage Tanks on Indian Land
LUSTs on Indian land in Alaska, Idaho, Oregon and Washington.

Date of Government Version: 10/25/2023
Date Data Arrived at EDR: 01/17/2024
Date Made Active in Reports: 03/13/2024
Number of Days to Update: 56

Source: EPA Region 10
Telephone: 206-553-2857
Last EDR Contact: 01/17/2024
Next Scheduled EDR Contact: 04/29/2024
Data Release Frequency: Varies

INDIAN LUST R6: Leaking Underground Storage Tanks on Indian Land
LUSTs on Indian land in New Mexico and Oklahoma.

Date of Government Version: 10/25/2023
Date Data Arrived at EDR: 01/17/2024
Date Made Active in Reports: 03/13/2024
Number of Days to Update: 56

Source: EPA Region 6
Telephone: 214-665-6597
Last EDR Contact: 01/17/2024
Next Scheduled EDR Contact: 04/29/2024
Data Release Frequency: Varies

INDIAN LUST R4: Leaking Underground Storage Tanks on Indian Land
LUSTs on Indian land in Florida, Mississippi and North Carolina.

Date of Government Version: 10/25/2023
Date Data Arrived at EDR: 01/17/2024
Date Made Active in Reports: 03/13/2024
Number of Days to Update: 56

Source: EPA Region 4
Telephone: 404-562-8677
Last EDR Contact: 01/17/2024
Next Scheduled EDR Contact: 04/29/2024
Data Release Frequency: Varies

INDIAN LUST R5: Leaking Underground Storage Tanks on Indian Land
Leaking underground storage tanks located on Indian Land in Michigan, Minnesota and Wisconsin.

Date of Government Version: 10/04/2023
Date Data Arrived at EDR: 01/17/2024
Date Made Active in Reports: 03/13/2024
Number of Days to Update: 56

Source: EPA, Region 5
Telephone: 312-886-7439
Last EDR Contact: 01/17/2024
Next Scheduled EDR Contact: 04/29/2024
Data Release Frequency: Varies

CPS-SLIC: Statewide SLIC Cases (GEOTRACKER)

Cleanup Program Sites (CPS; also known as Site Cleanups [SC] and formerly known as Spills, Leaks, Investigations, and Cleanups [SLIC] sites) included in GeoTracker. GeoTracker is the Water Boards data management system for sites that impact, or have the potential to impact, water quality in California, with emphasis on groundwater.

Date of Government Version: 12/04/2023
Date Data Arrived at EDR: 12/05/2023
Date Made Active in Reports: 02/27/2024
Number of Days to Update: 84

Source: State Water Resources Control Board
Telephone: 866-480-1028
Last EDR Contact: 03/05/2024
Next Scheduled EDR Contact: 06/17/2024
Data Release Frequency: Varies

SLIC REG 1: Active Toxic Site Investigations

The SLIC (Spills, Leaks, Investigations and Cleanup) program is designed to protect and restore water quality from spills, leaks, and similar discharges.

Date of Government Version: 04/03/2003
Date Data Arrived at EDR: 04/07/2003
Date Made Active in Reports: 04/25/2003
Number of Days to Update: 18

Source: California Regional Water Quality Control Board, North Coast Region (1)
Telephone: 707-576-2220
Last EDR Contact: 08/01/2011
Next Scheduled EDR Contact: 11/14/2011
Data Release Frequency: No Update Planned

SLIC REG 2: Spills, Leaks, Investigation & Cleanup Cost Recovery Listing

The SLIC (Spills, Leaks, Investigations and Cleanup) program is designed to protect and restore water quality from spills, leaks, and similar discharges.

Date of Government Version: 09/30/2004
Date Data Arrived at EDR: 10/20/2004
Date Made Active in Reports: 11/19/2004
Number of Days to Update: 30

Source: Regional Water Quality Control Board San Francisco Bay Region (2)
Telephone: 510-286-0457
Last EDR Contact: 09/19/2011
Next Scheduled EDR Contact: 01/02/2012
Data Release Frequency: No Update Planned

SLIC REG 3: Spills, Leaks, Investigation & Cleanup Cost Recovery Listing

The SLIC (Spills, Leaks, Investigations and Cleanup) program is designed to protect and restore water quality from spills, leaks, and similar discharges.

Date of Government Version: 05/18/2006
Date Data Arrived at EDR: 05/18/2006
Date Made Active in Reports: 06/15/2006
Number of Days to Update: 28

Source: California Regional Water Quality Control Board Central Coast Region (3)
Telephone: 805-549-3147
Last EDR Contact: 07/18/2011
Next Scheduled EDR Contact: 10/31/2011
Data Release Frequency: No Update Planned

SLIC REG 4: Spills, Leaks, Investigation & Cleanup Cost Recovery Listing

The SLIC (Spills, Leaks, Investigations and Cleanup) program is designed to protect and restore water quality from spills, leaks, and similar discharges.

Date of Government Version: 11/17/2004
Date Data Arrived at EDR: 11/18/2004
Date Made Active in Reports: 01/04/2005
Number of Days to Update: 47

Source: Region Water Quality Control Board Los Angeles Region (4)
Telephone: 213-576-6600
Last EDR Contact: 07/01/2011
Next Scheduled EDR Contact: 10/17/2011
Data Release Frequency: No Update Planned

SLIC REG 5: Spills, Leaks, Investigation & Cleanup Cost Recovery Listing

The SLIC (Spills, Leaks, Investigations and Cleanup) program is designed to protect and restore water quality from spills, leaks, and similar discharges.

Date of Government Version: 04/01/2005
Date Data Arrived at EDR: 04/05/2005
Date Made Active in Reports: 04/21/2005
Number of Days to Update: 16

Source: Regional Water Quality Control Board Central Valley Region (5)
Telephone: 916-464-3291
Last EDR Contact: 09/12/2011
Next Scheduled EDR Contact: 12/26/2011
Data Release Frequency: No Update Planned

SLIC REG 6V: Spills, Leaks, Investigation & Cleanup Cost Recovery Listing
The SLIC (Spills, Leaks, Investigations and Cleanup) program is designed to protect and restore water quality from spills, leaks, and similar discharges.

Date of Government Version: 05/24/2005
Date Data Arrived at EDR: 05/25/2005
Date Made Active in Reports: 06/16/2005
Number of Days to Update: 22

Source: Regional Water Quality Control Board, Victorville Branch
Telephone: 619-241-6583
Last EDR Contact: 08/15/2011
Next Scheduled EDR Contact: 11/28/2011
Data Release Frequency: No Update Planned

SLIC REG 6L: SLIC Sites
The SLIC (Spills, Leaks, Investigations and Cleanup) program is designed to protect and restore water quality from spills, leaks, and similar discharges.

Date of Government Version: 09/07/2004
Date Data Arrived at EDR: 09/07/2004
Date Made Active in Reports: 10/12/2004
Number of Days to Update: 35

Source: California Regional Water Quality Control Board, Lahontan Region
Telephone: 530-542-5574
Last EDR Contact: 08/15/2011
Next Scheduled EDR Contact: 11/28/2011
Data Release Frequency: No Update Planned

SLIC REG 7: SLIC List
The SLIC (Spills, Leaks, Investigations and Cleanup) program is designed to protect and restore water quality from spills, leaks, and similar discharges.

Date of Government Version: 11/24/2004
Date Data Arrived at EDR: 11/29/2004
Date Made Active in Reports: 01/04/2005
Number of Days to Update: 36

Source: California Regional Quality Control Board, Colorado River Basin Region
Telephone: 760-346-7491
Last EDR Contact: 08/01/2011
Next Scheduled EDR Contact: 11/14/2011
Data Release Frequency: No Update Planned

SLIC REG 8: Spills, Leaks, Investigation & Cleanup Cost Recovery Listing
The SLIC (Spills, Leaks, Investigations and Cleanup) program is designed to protect and restore water quality from spills, leaks, and similar discharges.

Date of Government Version: 04/03/2008
Date Data Arrived at EDR: 04/03/2008
Date Made Active in Reports: 04/14/2008
Number of Days to Update: 11

Source: California Region Water Quality Control Board Santa Ana Region (8)
Telephone: 951-782-3298
Last EDR Contact: 09/12/2011
Next Scheduled EDR Contact: 12/26/2011
Data Release Frequency: No Update Planned

SLIC REG 9: Spills, Leaks, Investigation & Cleanup Cost Recovery Listing
The SLIC (Spills, Leaks, Investigations and Cleanup) program is designed to protect and restore water quality from spills, leaks, and similar discharges.

Date of Government Version: 09/10/2007
Date Data Arrived at EDR: 09/11/2007
Date Made Active in Reports: 09/28/2007
Number of Days to Update: 17

Source: California Regional Water Quality Control Board San Diego Region (9)
Telephone: 858-467-2980
Last EDR Contact: 08/08/2011
Next Scheduled EDR Contact: 11/21/2011
Data Release Frequency: No Update Planned

Lists of state and tribal registered storage tanks

FEMA UST: Underground Storage Tank Listing
A listing of all FEMA owned underground storage tanks.

Date of Government Version: 11/16/2023
Date Data Arrived at EDR: 11/16/2023
Date Made Active in Reports: 02/13/2024
Number of Days to Update: 89

Source: FEMA
Telephone: 202-646-5797
Last EDR Contact: 03/19/2024
Next Scheduled EDR Contact: 07/15/2024
Data Release Frequency: Varies

UST CLOSURE: Proposed Closure of Underground Storage Tank (UST) Cases

UST cases that are being considered for closure by either the State Water Resources Control Board or the Executive Director have been posted for a 60-day public comment period. UST Case Closures being proposed for consideration by the State Water Resources Control Board. These are primarily UST cases that meet closure criteria under the decisional framework in State Water Board Resolution No. 92-49 and other Board orders. UST Case Closures proposed for consideration by the Executive Director pursuant to State Water Board Resolution No. 2012-0061. These are cases that meet the criteria of the Low-Threat UST Case Closure Policy. UST Case Closure Review Denials and Approved Orders.

Date of Government Version: 11/28/2023
Date Data Arrived at EDR: 11/30/2023
Date Made Active in Reports: 02/27/2024
Number of Days to Update: 89

Source: State Water Resources Control Board
Telephone: 916-327-7844
Last EDR Contact: 03/05/2024
Next Scheduled EDR Contact: 06/17/2024
Data Release Frequency: Varies

MILITARY UST SITES: Military UST Sites (GEOTRACKER)

Military ust sites

Date of Government Version: 12/04/2023
Date Data Arrived at EDR: 12/05/2023
Date Made Active in Reports: 02/28/2024
Number of Days to Update: 85

Source: State Water Resources Control Board
Telephone: 866-480-1028
Last EDR Contact: 03/05/2024
Next Scheduled EDR Contact: 06/17/2024
Data Release Frequency: Varies

UST: Active UST Facilities

Active UST facilities gathered from the local regulatory agencies

Date of Government Version: 12/04/2023
Date Data Arrived at EDR: 12/05/2023
Date Made Active in Reports: 02/28/2024
Number of Days to Update: 85

Source: SWRCB
Telephone: 916-341-5851
Last EDR Contact: 03/05/2024
Next Scheduled EDR Contact: 06/17/2024
Data Release Frequency: Semi-Annually

AST: Aboveground Petroleum Storage Tank Facilities

A listing of aboveground storage tank petroleum storage tank locations.

Date of Government Version: 07/06/2016
Date Data Arrived at EDR: 07/12/2016
Date Made Active in Reports: 09/19/2016
Number of Days to Update: 69

Source: California Environmental Protection Agency
Telephone: 916-327-5092
Last EDR Contact: 03/08/2024
Next Scheduled EDR Contact: 06/24/2024
Data Release Frequency: Varies

INDIAN UST R9: Underground Storage Tanks on Indian Land

The Indian Underground Storage Tank (UST) database provides information about underground storage tanks on Indian land in EPA Region 9 (Arizona, California, Hawaii, Nevada, the Pacific Islands, and Tribal Nations).

Date of Government Version: 10/24/2023
Date Data Arrived at EDR: 01/17/2024
Date Made Active in Reports: 03/13/2024
Number of Days to Update: 56

Source: EPA Region 9
Telephone: 415-972-3368
Last EDR Contact: 01/17/2024
Next Scheduled EDR Contact: 04/29/2024
Data Release Frequency: Varies

INDIAN UST R6: Underground Storage Tanks on Indian Land

The Indian Underground Storage Tank (UST) database provides information about underground storage tanks on Indian land in EPA Region 6 (Louisiana, Arkansas, Oklahoma, New Mexico, Texas and 65 Tribes).

Date of Government Version: 10/24/2023
Date Data Arrived at EDR: 01/17/2024
Date Made Active in Reports: 03/13/2024
Number of Days to Update: 56

Source: EPA Region 6
Telephone: 214-665-7591
Last EDR Contact: 01/17/2024
Next Scheduled EDR Contact: 04/29/2024
Data Release Frequency: Varies

INDIAN UST R8: Underground Storage Tanks on Indian Land

The Indian Underground Storage Tank (UST) database provides information about underground storage tanks on Indian land in EPA Region 8 (Colorado, Montana, North Dakota, South Dakota, Utah, Wyoming and 27 Tribal Nations).

Date of Government Version: 10/24/2023
Date Data Arrived at EDR: 01/17/2024
Date Made Active in Reports: 03/13/2024
Number of Days to Update: 56

Source: EPA Region 8
Telephone: 303-312-6137
Last EDR Contact: 01/17/2024
Next Scheduled EDR Contact: 04/29/2024
Data Release Frequency: Varies

INDIAN UST R7: Underground Storage Tanks on Indian Land

The Indian Underground Storage Tank (UST) database provides information about underground storage tanks on Indian land in EPA Region 7 (Iowa, Kansas, Missouri, Nebraska, and 9 Tribal Nations).

Date of Government Version: 10/24/2023
Date Data Arrived at EDR: 01/17/2024
Date Made Active in Reports: 03/13/2024
Number of Days to Update: 56

Source: EPA Region 7
Telephone: 913-551-7003
Last EDR Contact: 01/17/2024
Next Scheduled EDR Contact: 04/29/2024
Data Release Frequency: Varies

INDIAN UST R1: Underground Storage Tanks on Indian Land

The Indian Underground Storage Tank (UST) database provides information about underground storage tanks on Indian land in EPA Region 1 (Connecticut, Maine, Massachusetts, New Hampshire, Rhode Island, Vermont and ten Tribal Nations).

Date of Government Version: 10/24/2023
Date Data Arrived at EDR: 01/17/2024
Date Made Active in Reports: 03/13/2024
Number of Days to Update: 56

Source: EPA, Region 1
Telephone: 617-918-1313
Last EDR Contact: 01/17/2024
Next Scheduled EDR Contact: 04/29/2024
Data Release Frequency: Varies

INDIAN UST R5: Underground Storage Tanks on Indian Land

The Indian Underground Storage Tank (UST) database provides information about underground storage tanks on Indian land in EPA Region 5 (Michigan, Minnesota and Wisconsin and Tribal Nations).

Date of Government Version: 10/17/2023
Date Data Arrived at EDR: 01/17/2024
Date Made Active in Reports: 03/13/2024
Number of Days to Update: 56

Source: EPA Region 5
Telephone: 312-886-6136
Last EDR Contact: 01/17/2024
Next Scheduled EDR Contact: 04/29/2024
Data Release Frequency: Varies

INDIAN UST R4: Underground Storage Tanks on Indian Land

The Indian Underground Storage Tank (UST) database provides information about underground storage tanks on Indian land in EPA Region 4 (Alabama, Florida, Georgia, Kentucky, Mississippi, North Carolina, South Carolina, Tennessee and Tribal Nations)

Date of Government Version: 10/24/2023
Date Data Arrived at EDR: 01/17/2024
Date Made Active in Reports: 03/13/2024
Number of Days to Update: 56

Source: EPA Region 4
Telephone: 404-562-9424
Last EDR Contact: 01/17/2024
Next Scheduled EDR Contact: 04/29/2024
Data Release Frequency: Varies

INDIAN UST R10: Underground Storage Tanks on Indian Land

The Indian Underground Storage Tank (UST) database provides information about underground storage tanks on Indian land in EPA Region 10 (Alaska, Idaho, Oregon, Washington, and Tribal Nations).

Date of Government Version: 10/24/2023
Date Data Arrived at EDR: 01/17/2024
Date Made Active in Reports: 03/13/2024
Number of Days to Update: 56

Source: EPA Region 10
Telephone: 206-553-2857
Last EDR Contact: 01/17/2024
Next Scheduled EDR Contact: 04/29/2024
Data Release Frequency: Varies

Lists of state and tribal voluntary cleanup sites

VCP: Voluntary Cleanup Program Properties

Contains low threat level properties with either confirmed or unconfirmed releases and the project proponents have request that DTSC oversee investigation and/or cleanup activities and have agreed to provide coverage for DTSC's costs.

Date of Government Version: 10/23/2023
Date Data Arrived at EDR: 10/24/2023
Date Made Active in Reports: 01/11/2024
Number of Days to Update: 79

Source: Department of Toxic Substances Control
Telephone: 916-323-3400
Last EDR Contact: 01/23/2024
Next Scheduled EDR Contact: 05/06/2024
Data Release Frequency: Quarterly

INDIAN VCP R1: Voluntary Cleanup Priority Listing

A listing of voluntary cleanup priority sites located on Indian Land located in Region 1.

Date of Government Version: 07/27/2015
Date Data Arrived at EDR: 09/29/2015
Date Made Active in Reports: 02/18/2016
Number of Days to Update: 142

Source: EPA, Region 1
Telephone: 617-918-1102
Last EDR Contact: 03/18/2024
Next Scheduled EDR Contact: 07/01/2024
Data Release Frequency: Varies

INDIAN VCP R7: Voluntary Cleanup Priority Lisitng

A listing of voluntary cleanup priority sites located on Indian Land located in Region 7.

Date of Government Version: 03/20/2008
Date Data Arrived at EDR: 04/22/2008
Date Made Active in Reports: 05/19/2008
Number of Days to Update: 27

Source: EPA, Region 7
Telephone: 913-551-7365
Last EDR Contact: 07/08/2021
Next Scheduled EDR Contact: 07/20/2009
Data Release Frequency: Varies

Lists of state and tribal brownfield sites

BROWNFIELDS: Considered Brownfieds Sites Listing

A listing of sites the SWRCB considers to be Brownfields since these are sites have come to them through the MOA Process.

Date of Government Version: 12/13/2023
Date Data Arrived at EDR: 12/13/2023
Date Made Active in Reports: 03/07/2024
Number of Days to Update: 85

Source: State Water Resources Control Board
Telephone: 916-323-7905
Last EDR Contact: 03/19/2024
Next Scheduled EDR Contact: 07/01/2024
Data Release Frequency: Quarterly

ADDITIONAL ENVIRONMENTAL RECORDS

Local Brownfield lists

US BROWNFIELDS: A Listing of Brownfields Sites

Brownfields are real property, the expansion, redevelopment, or reuse of which may be complicated by the presence or potential presence of a hazardous substance, pollutant, or contaminant. Cleaning up and reinvesting in these properties takes development pressures off of undeveloped, open land, and both improves and protects the environment. Assessment, Cleanup and Redevelopment Exchange System (ACRES) stores information reported by EPA Brownfields grant recipients on brownfields properties assessed or cleaned up with grant funding as well as information on Targeted Brownfields Assessments performed by EPA Regions. A listing of ACRES Brownfield sites is obtained from Cleanups in My Community. Cleanups in My Community provides information on Brownfields properties for which information is reported back to EPA, as well as areas served by Brownfields grant programs.

Date of Government Version: 08/15/2023
Date Data Arrived at EDR: 08/30/2023
Date Made Active in Reports: 12/01/2023
Number of Days to Update: 93

Source: Environmental Protection Agency
Telephone: 202-566-2777
Last EDR Contact: 03/12/2024
Next Scheduled EDR Contact: 06/24/2024
Data Release Frequency: Semi-Annually

Local Lists of Landfill / Solid Waste Disposal Sites

WMUDS/SWAT: Waste Management Unit Database

Waste Management Unit Database System. WMUDS is used by the State Water Resources Control Board staff and the Regional Water Quality Control Boards for program tracking and inventory of waste management units. WMUDS is composed of the following databases: Facility Information, Scheduled Inspections Information, Waste Management Unit Information, SWAT Program Information, SWAT Report Summary Information, SWAT Report Summary Data, Chapter 15 (formerly Subchapter 15) Information, Chapter 15 Monitoring Parameters, TPCA Program Information, RCRA Program Information, Closure Information, and Interested Parties Information.

Date of Government Version: 04/01/2000
Date Data Arrived at EDR: 04/10/2000
Date Made Active in Reports: 05/10/2000
Number of Days to Update: 30

Source: State Water Resources Control Board
Telephone: 916-227-4448
Last EDR Contact: 01/22/2024
Next Scheduled EDR Contact: 05/06/2024
Data Release Frequency: No Update Planned

SWRCY: Recycler Database

A listing of recycling facilities in California.

Date of Government Version: 11/29/2023
Date Data Arrived at EDR: 11/29/2023
Date Made Active in Reports: 02/23/2024
Number of Days to Update: 86

Source: Department of Conservation
Telephone: 916-323-3836
Last EDR Contact: 03/05/2024
Next Scheduled EDR Contact: 06/17/2024
Data Release Frequency: Quarterly

HAULERS: Registered Waste Tire Haulers Listing

A listing of registered waste tire haulers.

Date of Government Version: 11/16/2022
Date Data Arrived at EDR: 11/22/2022
Date Made Active in Reports: 02/13/2023
Number of Days to Update: 83

Source: Integrated Waste Management Board
Telephone: 916-341-6422
Last EDR Contact: 02/20/2024
Next Scheduled EDR Contact: 05/20/2024
Data Release Frequency: Varies

INDIAN ODI: Report on the Status of Open Dumps on Indian Lands

Location of open dumps on Indian land.

Date of Government Version: 12/31/1998
Date Data Arrived at EDR: 12/03/2007
Date Made Active in Reports: 01/24/2008
Number of Days to Update: 52

Source: Environmental Protection Agency
Telephone: 703-308-8245
Last EDR Contact: 01/26/2024
Next Scheduled EDR Contact: 05/06/2024
Data Release Frequency: Varies

ODI: Open Dump Inventory

An open dump is defined as a disposal facility that does not comply with one or more of the Part 257 or Part 258 Subtitle D Criteria.

Date of Government Version: 06/30/1985
Date Data Arrived at EDR: 08/09/2004
Date Made Active in Reports: 09/17/2004
Number of Days to Update: 39

Source: Environmental Protection Agency
Telephone: 800-424-9346
Last EDR Contact: 06/09/2004
Next Scheduled EDR Contact: N/A
Data Release Frequency: No Update Planned

DEBRIS REGION 9: Torres Martinez Reservation Illegal Dump Site Locations

A listing of illegal dump sites location on the Torres Martinez Indian Reservation located in eastern Riverside County and northern Imperial County, California.

Date of Government Version: 01/12/2009
Date Data Arrived at EDR: 05/07/2009
Date Made Active in Reports: 09/21/2009
Number of Days to Update: 137

Source: EPA, Region 9
Telephone: 415-947-4219
Last EDR Contact: 01/11/2024
Next Scheduled EDR Contact: 04/29/2024
Data Release Frequency: No Update Planned

IHS OPEN DUMPS: Open Dumps on Indian Land
A listing of all open dumps located on Indian Land in the United States.

Date of Government Version: 04/01/2014
Date Data Arrived at EDR: 08/06/2014
Date Made Active in Reports: 01/29/2015
Number of Days to Update: 176
Source: Department of Health & Human Serivces, Indian Health Service
Telephone: 301-443-1452
Last EDR Contact: 01/17/2024
Next Scheduled EDR Contact: 05/06/2024
Data Release Frequency: Varies

Local Lists of Hazardous waste / Contaminated Sites

US HIST CDL: National Clandestine Laboratory Register
A listing of clandestine drug lab locations that have been removed from the DEAs National Clandestine Laboratory Register.

Date of Government Version: 11/17/2023
Date Data Arrived at EDR: 11/17/2023
Date Made Active in Reports: 02/07/2024
Number of Days to Update: 82
Source: Drug Enforcement Administration
Telephone: 202-307-1000
Last EDR Contact: 02/21/2024
Next Scheduled EDR Contact: 06/03/2024
Data Release Frequency: No Update Planned

HIST CAL-SITES: Calsites Database
The Calsites database contains potential or confirmed hazardous substance release properties. In 1996, California EPA reevaluated and significantly reduced the number of sites in the Calsites database. No longer updated by the state agency. It has been replaced by ENVIROSTOR.

Date of Government Version: 08/08/2005
Date Data Arrived at EDR: 08/03/2006
Date Made Active in Reports: 08/24/2006
Number of Days to Update: 21
Source: Department of Toxic Substance Control
Telephone: 916-323-3400
Last EDR Contact: 02/23/2009
Next Scheduled EDR Contact: 05/25/2009
Data Release Frequency: No Update Planned

SCH: School Property Evaluation Program
This category contains proposed and existing school sites that are being evaluated by DTSC for possible hazardous materials contamination. In some cases, these properties may be listed in the CalSites category depending on the level of threat to public health and safety or the environment they pose.

Date of Government Version: 10/23/2023
Date Data Arrived at EDR: 10/24/2023
Date Made Active in Reports: 01/11/2024
Number of Days to Update: 79
Source: Department of Toxic Substances Control
Telephone: 916-323-3400
Last EDR Contact: 01/23/2024
Next Scheduled EDR Contact: 05/06/2024
Data Release Frequency: Quarterly

CDL: Clandestine Drug Labs
A listing of drug lab locations. Listing of a location in this database does not indicate that any illegal drug lab materials were or were not present there, and does not constitute a determination that the location either requires or does not require additional cleanup work.

Date of Government Version: 12/31/2021
Date Data Arrived at EDR: 09/28/2023
Date Made Active in Reports: 12/18/2023
Number of Days to Update: 81
Source: Department of Toxic Substances Control
Telephone: 916-255-6504
Last EDR Contact: 03/08/2024
Next Scheduled EDR Contact: 05/13/2024
Data Release Frequency: Varies

CERS HAZ WASTE: California Environmental Reporting System Hazardous Waste
List of sites in the California Environmental Protection Agency (CalEPA) Regulated Site Portal which fall under the Hazardous Chemical Management, Hazardous Waste Onsite Treatment, Household Hazardous Waste Collection, Hazardous Waste Generator, and RCRA LQ HW Generator programs.

Date of Government Version: 10/16/2023
Date Data Arrived at EDR: 10/17/2023
Date Made Active in Reports: 01/09/2024
Number of Days to Update: 84

Source: CalEPA
Telephone: 916-323-2514
Last EDR Contact: 01/16/2024
Next Scheduled EDR Contact: 04/29/2024
Data Release Frequency: Quarterly

TOXIC PITS: Toxic Pits Cleanup Act Sites

Toxic PITS Cleanup Act Sites. TOXIC PITS identifies sites suspected of containing hazardous substances where cleanup has not yet been completed.

Date of Government Version: 07/01/1995
Date Data Arrived at EDR: 08/30/1995
Date Made Active in Reports: 09/26/1995
Number of Days to Update: 27

Source: State Water Resources Control Board
Telephone: 916-227-4364
Last EDR Contact: 01/26/2009
Next Scheduled EDR Contact: 04/27/2009
Data Release Frequency: No Update Planned

US CDL: Clandestine Drug Labs

A listing of clandestine drug lab locations. The U.S. Department of Justice ("the Department") provides this web site as a public service. It contains addresses of some locations where law enforcement agencies reported they found chemicals or other items that indicated the presence of either clandestine drug laboratories or dumpsites. In most cases, the source of the entries is not the Department, and the Department has not verified the entry and does not guarantee its accuracy. Members of the public must verify the accuracy of all entries by, for example, contacting local law enforcement and local health departments.

Date of Government Version: 11/17/2023
Date Data Arrived at EDR: 11/17/2023
Date Made Active in Reports: 02/07/2024
Number of Days to Update: 82

Source: Drug Enforcement Administration
Telephone: 202-307-1000
Last EDR Contact: 02/21/2024
Next Scheduled EDR Contact: 06/03/2024
Data Release Frequency: Quarterly

Local Lists of Registered Storage Tanks

SWEEPS UST: SWEEPS UST Listing

Statewide Environmental Evaluation and Planning System. This underground storage tank listing was updated and maintained by a company contacted by the SWRCB in the early 1990's. The listing is no longer updated or maintained. The local agency is the contact for more information on a site on the SWEEPS list.

Date of Government Version: 06/01/1994
Date Data Arrived at EDR: 07/07/2005
Date Made Active in Reports: 08/11/2005
Number of Days to Update: 35

Source: State Water Resources Control Board
Telephone: N/A
Last EDR Contact: 06/03/2005
Next Scheduled EDR Contact: N/A
Data Release Frequency: No Update Planned

HIST UST: Hazardous Substance Storage Container Database

The Hazardous Substance Storage Container Database is a historical listing of UST sites. Refer to local/county source for current data.

Date of Government Version: 10/15/1990
Date Data Arrived at EDR: 01/25/1991
Date Made Active in Reports: 02/12/1991
Number of Days to Update: 18

Source: State Water Resources Control Board
Telephone: 916-341-5851
Last EDR Contact: 07/26/2001
Next Scheduled EDR Contact: N/A
Data Release Frequency: No Update Planned

SAN FRANCISCO AST: Aboveground Storage Tank Site Listing

Aboveground storage tank sites

Date of Government Version: 10/30/2023
Date Data Arrived at EDR: 11/01/2023
Date Made Active in Reports: 01/23/2024
Number of Days to Update: 83

Source: San Francisco County Department of Public Health
Telephone: 415-252-3896
Last EDR Contact: 01/29/2024
Next Scheduled EDR Contact: 05/13/2024
Data Release Frequency: Varies

CA FID UST: Facility Inventory Database

The Facility Inventory Database (FID) contains a historical listing of active and inactive underground storage tank locations from the State Water Resource Control Board. Refer to local/county source for current data.

Date of Government Version: 10/31/1994
Date Data Arrived at EDR: 09/05/1995
Date Made Active in Reports: 09/29/1995
Number of Days to Update: 24

Source: California Environmental Protection Agency
Telephone: 916-341-5851
Last EDR Contact: 12/28/1998
Next Scheduled EDR Contact: N/A
Data Release Frequency: No Update Planned

CERS TANKS: California Environmental Reporting System (CERS) Tanks

List of sites in the California Environmental Protection Agency (CalEPA) Regulated Site Portal which fall under the Aboveground Petroleum Storage and Underground Storage Tank regulatory programs.

Date of Government Version: 10/16/2023
Date Data Arrived at EDR: 10/17/2023
Date Made Active in Reports: 01/09/2024
Number of Days to Update: 84

Source: California Environmental Protection Agency
Telephone: 916-323-2514
Last EDR Contact: 01/16/2024
Next Scheduled EDR Contact: 04/29/2024
Data Release Frequency: Quarterly

Local Land Records

LIENS: Environmental Liens Listing

A listing of property locations with environmental liens for California where DTSC is a lien holder.

Date of Government Version: 11/21/2023
Date Data Arrived at EDR: 11/22/2023
Date Made Active in Reports: 02/16/2024
Number of Days to Update: 86

Source: Department of Toxic Substances Control
Telephone: 916-323-3400
Last EDR Contact: 02/26/2024
Next Scheduled EDR Contact: 06/10/2024
Data Release Frequency: Varies

LIENS 2: CERCLA Lien Information

A Federal CERCLA ('Superfund') lien can exist by operation of law at any site or property at which EPA has spent Superfund monies. These monies are spent to investigate and address releases and threatened releases of contamination. CERCLIS provides information as to the identity of these sites and properties.

Date of Government Version: 02/29/2024
Date Data Arrived at EDR: 03/01/2024
Date Made Active in Reports: 03/27/2024
Number of Days to Update: 26

Source: Environmental Protection Agency
Telephone: 202-564-6023
Last EDR Contact: 04/02/2024
Next Scheduled EDR Contact: 07/08/2024
Data Release Frequency: Semi-Annually

DEED: Deed Restriction Listing

Site Mitigation and Brownfields Reuse Program Facility Sites with Deed Restrictions & Hazardous Waste Management Program Facility Sites with Deed / Land Use Restriction. The DTSC Site Mitigation and Brownfields Reuse Program (SMBRP) list includes sites cleaned up under the program's oversight and generally does not include current or former hazardous waste facilities that required a hazardous waste facility permit. The list represents deed restrictions that are active. Some sites have multiple deed restrictions. The DTSC Hazardous Waste Management Program (HWMP) has developed a list of current or former hazardous waste facilities that have a recorded land use restriction at the local county recorder's office. The land use restrictions on this list were required by the DTSC HWMP as a result of the presence of hazardous substances that remain on site after the facility (or part of the facility) has been closed or cleaned up. The types of land use restriction include deed notice, deed restriction, or a land use restriction that binds current and future owners.

Date of Government Version: 11/22/2023
Date Data Arrived at EDR: 11/22/2023
Date Made Active in Reports: 02/15/2024
Number of Days to Update: 85

Source: DTSC and SWRCB
Telephone: 916-323-3400
Last EDR Contact: 02/27/2024
Next Scheduled EDR Contact: 06/10/2024
Data Release Frequency: Semi-Annually

Records of Emergency Release Reports

HMIRS: Hazardous Materials Information Reporting System
Hazardous Materials Incident Report System. HMIRS contains hazardous material spill incidents reported to DOT.

Date of Government Version: 12/12/2023
Date Data Arrived at EDR: 12/13/2023
Date Made Active in Reports: 02/28/2024
Number of Days to Update: 77

Source: U.S. Department of Transportation
Telephone: 202-366-4555
Last EDR Contact: 03/20/2024
Next Scheduled EDR Contact: 07/01/2024
Data Release Frequency: Quarterly

CHMIRS: California Hazardous Material Incident Report System
California Hazardous Material Incident Reporting System. CHMIRS contains information on reported hazardous material incidents (accidental releases or spills).

Date of Government Version: 06/01/2023
Date Data Arrived at EDR: 07/18/2023
Date Made Active in Reports: 10/05/2023
Number of Days to Update: 79

Source: Office of Emergency Services
Telephone: 916-845-8400
Last EDR Contact: 01/18/2024
Next Scheduled EDR Contact: 04/29/2024
Data Release Frequency: Semi-Annually

LDS: Land Disposal Sites Listing (GEOTRACKER)
Land Disposal sites (Landfills) included in GeoTracker. GeoTracker is the Water Boards data management system for sites that impact, or have the potential to impact, water quality in California, with emphasis on groundwater.

Date of Government Version: 12/04/2023
Date Data Arrived at EDR: 12/05/2023
Date Made Active in Reports: 02/27/2024
Number of Days to Update: 84

Source: State Water Qualilty Control Board
Telephone: 866-480-1028
Last EDR Contact: 03/05/2024
Next Scheduled EDR Contact: 06/17/2024
Data Release Frequency: Quarterly

MCS: Military Cleanup Sites Listing (GEOTRACKER)
Military sites (consisting of: Military UST sites; Military Privatized sites; and Military Cleanup sites [formerly known as DoD non UST]) included in GeoTracker. GeoTracker is the Water Boards data management system for sites that impact, or have the potential to impact, water quality in California, with emphasis on groundwater.

Date of Government Version: 12/04/2023
Date Data Arrived at EDR: 12/05/2023
Date Made Active in Reports: 02/28/2024
Number of Days to Update: 85

Source: State Water Resources Control Board
Telephone: 866-480-1028
Last EDR Contact: 03/05/2024
Next Scheduled EDR Contact: 06/17/2024
Data Release Frequency: Quarterly

SPILLS 90: SPILLS90 data from FirstSearch
Spills 90 includes those spill and release records available exclusively from FirstSearch databases. Typically, they may include chemical, oil and/or hazardous substance spills recorded after 1990. Duplicate records that are already included in EDR incident and release records are not included in Spills 90.

Date of Government Version: 06/06/2012
Date Data Arrived at EDR: 01/03/2013
Date Made Active in Reports: 02/22/2013
Number of Days to Update: 50

Source: FirstSearch
Telephone: N/A
Last EDR Contact: 01/03/2013
Next Scheduled EDR Contact: N/A
Data Release Frequency: No Update Planned

Other Ascertainable Records

RCRA NonGen / NLR: RCRA - Non Generators / No Longer Regulated
RCRAInfo is EPA's comprehensive information system, providing access to data supporting the Resource Conservation and Recovery Act (RCRA) of 1976 and the Hazardous and Solid Waste Amendments (HSWA) of 1984. The database includes selective information on sites which generate, transport, store, treat and/or dispose of hazardous waste as defined by the Resource Conservation and Recovery Act (RCRA). Non-Generators do not presently generate hazardous waste.

Date of Government Version: 12/04/2023
Date Data Arrived at EDR: 12/06/2023
Date Made Active in Reports: 12/12/2023
Number of Days to Update: 6

Source: Environmental Protection Agency
Telephone: (415) 495-8895
Last EDR Contact: 03/19/2024
Next Scheduled EDR Contact: 07/01/2024
Data Release Frequency: Quarterly

FUDS: Formerly Used Defense Sites

The listing includes locations of Formerly Used Defense Sites properties where the US Army Corps of Engineers is actively working or will take necessary cleanup actions.

Date of Government Version: 09/28/2023
Date Data Arrived at EDR: 11/10/2023
Date Made Active in Reports: 02/07/2024
Number of Days to Update: 89

Source: U.S. Army Corps of Engineers
Telephone: 202-528-4285
Last EDR Contact: 02/13/2024
Next Scheduled EDR Contact: 05/27/2024
Data Release Frequency: Varies

DOD: Department of Defense Sites

This data set consists of federally owned or administered lands, administered by the Department of Defense, that have any area equal to or greater than 640 acres of the United States, Puerto Rico, and the U.S. Virgin Islands.

Date of Government Version: 06/07/2021
Date Data Arrived at EDR: 07/13/2021
Date Made Active in Reports: 03/09/2022
Number of Days to Update: 239

Source: USGS
Telephone: 888-275-8747
Last EDR Contact: 01/10/2024
Next Scheduled EDR Contact: 04/22/2024
Data Release Frequency: Varies

FEDLAND: Federal and Indian Lands

Federally and Indian administrated lands of the United States. Lands included are administrated by: Army Corps of Engineers, Bureau of Reclamation, National Wild and Scenic River, National Wildlife Refuge, Public Domain Land, Wilderness, Wilderness Study Area, Wildlife Management Area, Bureau of Indian Affairs, Bureau of Land Management, Department of Justice, Forest Service, Fish and Wildlife Service, National Park Service.

Date of Government Version: 04/02/2018
Date Data Arrived at EDR: 04/11/2018
Date Made Active in Reports: 11/06/2019
Number of Days to Update: 574

Source: U.S. Geological Survey
Telephone: 888-275-8747
Last EDR Contact: 01/05/2024
Next Scheduled EDR Contact: 04/15/2024
Data Release Frequency: N/A

SCRD DRYCLEANERS: State Coalition for Remediation of Drycleaners Listing

The State Coalition for Remediation of Drycleaners was established in 1998, with support from the U.S. EPA Office of Superfund Remediation and Technology Innovation. It is comprised of representatives of states with established drycleaner remediation programs. Currently the member states are Alabama, Connecticut, Florida, Illinois, Kansas, Minnesota, Missouri, North Carolina, Oregon, South Carolina, Tennessee, Texas, and Wisconsin.

Date of Government Version: 07/30/2021
Date Data Arrived at EDR: 02/03/2023
Date Made Active in Reports: 02/10/2023
Number of Days to Update: 7

Source: Environmental Protection Agency
Telephone: 615-532-8599
Last EDR Contact: 02/06/2024
Next Scheduled EDR Contact: 05/20/2024
Data Release Frequency: Varies

US FIN ASSUR: Financial Assurance Information

All owners and operators of facilities that treat, store, or dispose of hazardous waste are required to provide proof that they will have sufficient funds to pay for the clean up, closure, and post-closure care of their facilities.

Date of Government Version: 12/11/2023
Date Data Arrived at EDR: 12/13/2023
Date Made Active in Reports: 02/28/2024
Number of Days to Update: 77

Source: Environmental Protection Agency
Telephone: 202-566-1917
Last EDR Contact: 03/13/2024
Next Scheduled EDR Contact: 07/01/2024
Data Release Frequency: Quarterly

EPA WATCH LIST: EPA Watch List

EPA maintains a "Watch List" to facilitate dialogue between EPA, state and local environmental agencies on enforcement matters relating to facilities with alleged violations identified as either significant or high priority. Being on the Watch List does not mean that the facility has actually violated the law only that an investigation by EPA or a state or local environmental agency has led those organizations to allege that an unproven violation has in fact occurred. Being on the Watch List does not represent a higher level of concern regarding the alleged violations that were detected, but instead indicates cases requiring additional dialogue between EPA, state and local agencies - primarily because of the length of time the alleged violation has gone unaddressed or unresolved.

Date of Government Version: 08/30/2013
Date Data Arrived at EDR: 03/21/2014
Date Made Active in Reports: 06/17/2014
Number of Days to Update: 88

Source: Environmental Protection Agency
Telephone: 617-520-3000
Last EDR Contact: 01/29/2024
Next Scheduled EDR Contact: 05/13/2024
Data Release Frequency: No Update Planned

2020 COR ACTION: 2020 Corrective Action Program List

The EPA has set ambitious goals for the RCRA Corrective Action program by creating the 2020 Corrective Action Universe. This RCRA cleanup baseline includes facilities expected to need corrective action. The 2020 universe contains a wide variety of sites. Some properties are heavily contaminated while others were contaminated but have since been cleaned up. Still others have not been fully investigated yet, and may require little or no remediation. Inclusion in the 2020 Universe does not necessarily imply failure on the part of a facility to meet its RCRA obligations.

Date of Government Version: 09/30/2017
Date Data Arrived at EDR: 05/08/2018
Date Made Active in Reports: 07/20/2018
Number of Days to Update: 73

Source: Environmental Protection Agency
Telephone: 703-308-4044
Last EDR Contact: 02/02/2024
Next Scheduled EDR Contact: 05/13/2024
Data Release Frequency: Varies

TSCA: Toxic Substances Control Act

Toxic Substances Control Act. TSCA identifies manufacturers and importers of chemical substances included on the TSCA Chemical Substance Inventory list. It includes data on the production volume of these substances by plant site.

Date of Government Version: 12/31/2020
Date Data Arrived at EDR: 06/14/2022
Date Made Active in Reports: 03/24/2023
Number of Days to Update: 283

Source: EPA
Telephone: 202-260-5521
Last EDR Contact: 03/14/2024
Next Scheduled EDR Contact: 06/24/2024
Data Release Frequency: Every 4 Years

TRIS: Toxic Chemical Release Inventory System

Toxic Release Inventory System. TRIS identifies facilities which release toxic chemicals to the air, water and land in reportable quantities under SARA Title III Section 313.

Date of Government Version: 12/31/2022
Date Data Arrived at EDR: 11/13/2023
Date Made Active in Reports: 02/07/2024
Number of Days to Update: 86

Source: EPA
Telephone: 202-566-0250
Last EDR Contact: 02/15/2024
Next Scheduled EDR Contact: 05/27/2024
Data Release Frequency: Annually

SSTS: Section 7 Tracking Systems

Section 7 of the Federal Insecticide, Fungicide and Rodenticide Act, as amended (92 Stat. 829) requires all registered pesticide-producing establishments to submit a report to the Environmental Protection Agency by March 1st each year. Each establishment must report the types and amounts of pesticides, active ingredients and devices being produced, and those having been produced and sold or distributed in the past year.

Date of Government Version: 01/16/2024
Date Data Arrived at EDR: 01/17/2024
Date Made Active in Reports: 03/27/2024
Number of Days to Update: 70

Source: EPA
Telephone: 202-564-4203
Last EDR Contact: 01/17/2024
Next Scheduled EDR Contact: 04/29/2024
Data Release Frequency: Annually

ROD: Records Of Decision

Record of Decision. ROD documents mandate a permanent remedy at an NPL (Superfund) site containing technical and health information to aid in the cleanup.

Date of Government Version: 02/29/2024
Date Data Arrived at EDR: 03/01/2024
Date Made Active in Reports: 03/27/2024
Number of Days to Update: 26

Source: EPA
Telephone: 703-416-0223
Last EDR Contact: 04/02/2024
Next Scheduled EDR Contact: 06/10/2024
Data Release Frequency: Annually

RMP: Risk Management Plans

When Congress passed the Clean Air Act Amendments of 1990, it required EPA to publish regulations and guidance for chemical accident prevention at facilities using extremely hazardous substances. The Risk Management Program Rule (RMP Rule) was written to implement Section 112(r) of these amendments. The rule, which built upon existing industry codes and standards, requires companies of all sizes that use certain flammable and toxic substances to develop a Risk Management Program, which includes a(n): Hazard assessment that details the potential effects of an accidental release, an accident history of the last five years, and an evaluation of worst-case and alternative accidental releases; Prevention program that includes safety precautions and maintenance, monitoring, and employee training measures; and Emergency response program that spells out emergency health care, employee training measures and procedures for informing the public and response agencies (e.g the fire department) should an accident occur.

Date of Government Version: 09/01/2023
Date Data Arrived at EDR: 09/27/2023
Date Made Active in Reports: 12/21/2023
Number of Days to Update: 85

Source: Environmental Protection Agency
Telephone: 202-564-8600
Last EDR Contact: 01/12/2024
Next Scheduled EDR Contact: 04/19/2024
Data Release Frequency: Varies

RAATS: RCRA Administrative Action Tracking System

RCRA Administration Action Tracking System. RAATS contains records based on enforcement actions issued under RCRA pertaining to major violators and includes administrative and civil actions brought by the EPA. For administration actions after September 30, 1995, data entry in the RAATS database was discontinued. EPA will retain a copy of the database for historical records. It was necessary to terminate RAATS because a decrease in agency resources made it impossible to continue to update the information contained in the database.

Date of Government Version: 04/17/1995
Date Data Arrived at EDR: 07/03/1995
Date Made Active in Reports: 08/07/1995
Number of Days to Update: 35

Source: EPA
Telephone: 202-564-4104
Last EDR Contact: 06/02/2008
Next Scheduled EDR Contact: 09/01/2008
Data Release Frequency: No Update Planned

PRP: Potentially Responsible Parties

A listing of verified Potentially Responsible Parties

Date of Government Version: 09/19/2023
Date Data Arrived at EDR: 10/03/2023
Date Made Active in Reports: 10/19/2023
Number of Days to Update: 16

Source: EPA
Telephone: 202-564-6023
Last EDR Contact: 04/02/2024
Next Scheduled EDR Contact: 05/13/2024
Data Release Frequency: Quarterly

PADS: PCB Activity Database System

PCB Activity Database. PADS Identifies generators, transporters, commercial storers and/or brokers and disposers of PCB's who are required to notify the EPA of such activities.

Date of Government Version: 03/20/2023
Date Data Arrived at EDR: 04/04/2023
Date Made Active in Reports: 06/09/2023
Number of Days to Update: 66

Source: EPA
Telephone: 202-566-0500
Last EDR Contact: 01/05/2024
Next Scheduled EDR Contact: 04/15/2024
Data Release Frequency: Annually

ICIS: Integrated Compliance Information System

The Integrated Compliance Information System (ICIS) supports the information needs of the national enforcement and compliance program as well as the unique needs of the National Pollutant Discharge Elimination System (NPDES) program.

Date of Government Version: 11/18/2016
Date Data Arrived at EDR: 11/23/2016
Date Made Active in Reports: 02/10/2017
Number of Days to Update: 79

Source: Environmental Protection Agency
Telephone: 202-564-2501
Last EDR Contact: 03/28/2024
Next Scheduled EDR Contact: 07/15/2024
Data Release Frequency: Quarterly

FTTS: FIFRA/ TSCA Tracking System - FIFRA (Federal Insecticide, Fungicide, & Rodenticide Act)/TSCA (Toxic Substances Control Act)

FTTS tracks administrative cases and pesticide enforcement actions and compliance activities related to FIFRA, TSCA and EPCRA (Emergency Planning and Community Right-to-Know Act). To maintain currency, EDR contacts the Agency on a quarterly basis.

Date of Government Version: 04/09/2009
Date Data Arrived at EDR: 04/16/2009
Date Made Active in Reports: 05/11/2009
Number of Days to Update: 25

Source: EPA/Office of Prevention, Pesticides and Toxic Substances
Telephone: 202-566-1667
Last EDR Contact: 08/18/2017
Next Scheduled EDR Contact: 12/04/2017
Data Release Frequency: No Update Planned

FTTS INSP: FIFRA/ TSCA Tracking System - FIFRA (Federal Insecticide, Fungicide, & Rodenticide Act)/TSCA (Toxic Substances Control Act)

A listing of FIFRA/TSCA Tracking System (FTTS) inspections and enforcements.

Date of Government Version: 04/09/2009
Date Data Arrived at EDR: 04/16/2009
Date Made Active in Reports: 05/11/2009
Number of Days to Update: 25

Source: EPA
Telephone: 202-566-1667
Last EDR Contact: 08/18/2017
Next Scheduled EDR Contact: 12/04/2017
Data Release Frequency: No Update Planned

MLTS: Material Licensing Tracking System

MLTS is maintained by the Nuclear Regulatory Commission and contains a list of approximately 8,100 sites which possess or use radioactive materials and which are subject to NRC licensing requirements. To maintain currency, EDR contacts the Agency on a quarterly basis.

Date of Government Version: 01/02/2024
Date Data Arrived at EDR: 01/16/2024
Date Made Active in Reports: 03/13/2024
Number of Days to Update: 57

Source: Nuclear Regulatory Commission
Telephone: 301-415-0717
Last EDR Contact: 01/11/2024
Next Scheduled EDR Contact: 04/29/2024
Data Release Frequency: Quarterly

COAL ASH DOE: Steam-Electric Plant Operation Data

A listing of power plants that store ash in surface ponds.

Date of Government Version: 12/31/2022
Date Data Arrived at EDR: 11/27/2023
Date Made Active in Reports: 02/22/2024
Number of Days to Update: 87

Source: Department of Energy
Telephone: 202-586-8719
Last EDR Contact: 02/23/2024
Next Scheduled EDR Contact: 06/10/2024
Data Release Frequency: Varies

COAL ASH EPA: Coal Combustion Residues Surface Impoundments List

A listing of coal combustion residues surface impoundments with high hazard potential ratings.

Date of Government Version: 01/12/2017
Date Data Arrived at EDR: 03/05/2019
Date Made Active in Reports: 11/11/2019
Number of Days to Update: 251

Source: Environmental Protection Agency
Telephone: N/A
Last EDR Contact: 02/23/2024
Next Scheduled EDR Contact: 06/10/2024
Data Release Frequency: Varies

PCB TRANSFORMER: PCB Transformer Registration Database
The database of PCB transformer registrations that includes all PCB registration submittals.

Date of Government Version: 09/13/2019
Date Data Arrived at EDR: 11/06/2019
Date Made Active in Reports: 02/10/2020
Number of Days to Update: 96
Source: Environmental Protection Agency
Telephone: 202-566-0517
Last EDR Contact: 02/02/2024
Next Scheduled EDR Contact: 05/13/2024
Data Release Frequency: Varies

RADINFO: Radiation Information Database
The Radiation Information Database (RADINFO) contains information about facilities that are regulated by U.S. Environmental Protection Agency (EPA) regulations for radiation and radioactivity.

Date of Government Version: 07/01/2019
Date Data Arrived at EDR: 07/01/2019
Date Made Active in Reports: 09/23/2019
Number of Days to Update: 84
Source: Environmental Protection Agency
Telephone: 202-343-9775
Last EDR Contact: 03/25/2024
Next Scheduled EDR Contact: 07/08/2024
Data Release Frequency: Quarterly

HIST FTTS: FIFRA/TSCA Tracking System Administrative Case Listing
A complete administrative case listing from the FIFRA/TSCA Tracking System (FTTS) for all ten EPA regions. The information was obtained from the National Compliance Database (NCDB). NCDB supports the implementation of FIFRA (Federal Insecticide, Fungicide, and Rodenticide Act) and TSCA (Toxic Substances Control Act). Some EPA regions are now closing out records. Because of that, and the fact that some EPA regions are not providing EPA Headquarters with updated records, it was decided to create a HIST FTTS database. It included records that may not be included in the newer FTTS database updates. This database is no longer updated.

Date of Government Version: 10/19/2006
Date Data Arrived at EDR: 03/01/2007
Date Made Active in Reports: 04/10/2007
Number of Days to Update: 40
Source: Environmental Protection Agency
Telephone: 202-564-2501
Last EDR Contact: 12/17/2007
Next Scheduled EDR Contact: 03/17/2008
Data Release Frequency: No Update Planned

HIST FTTS INSP: FIFRA/TSCA Tracking System Inspection & Enforcement Case Listing
A complete inspection and enforcement case listing from the FIFRA/TSCA Tracking System (FTTS) for all ten EPA regions. The information was obtained from the National Compliance Database (NCDB). NCDB supports the implementation of FIFRA (Federal Insecticide, Fungicide, and Rodenticide Act) and TSCA (Toxic Substances Control Act). Some EPA regions are now closing out records. Because of that, and the fact that some EPA regions are not providing EPA Headquarters with updated records, it was decided to create a HIST FTTS database. It included records that may not be included in the newer FTTS database updates. This database is no longer updated.

Date of Government Version: 10/19/2006
Date Data Arrived at EDR: 03/01/2007
Date Made Active in Reports: 04/10/2007
Number of Days to Update: 40
Source: Environmental Protection Agency
Telephone: 202-564-2501
Last EDR Contact: 12/17/2008
Next Scheduled EDR Contact: 03/17/2008
Data Release Frequency: No Update Planned

DOT OPS: Incident and Accident Data
Department of Transporation, Office of Pipeline Safety Incident and Accident data.

Date of Government Version: 01/02/2020
Date Data Arrived at EDR: 01/28/2020
Date Made Active in Reports: 04/17/2020
Number of Days to Update: 80
Source: Department of Transporation, Office of Pipeline Safety
Telephone: 202-366-4595
Last EDR Contact: 01/05/2024
Next Scheduled EDR Contact: 05/06/2024
Data Release Frequency: Quarterly

CONSENT: Superfund (CERCLA) Consent Decrees
Major legal settlements that establish responsibility and standards for cleanup at NPL (Superfund) sites. Released periodically by United States District Courts after settlement by parties to litigation matters.

Date of Government Version: 12/31/2023
Date Data Arrived at EDR: 01/11/2024
Date Made Active in Reports: 01/16/2024
Number of Days to Update: 5

Source: Department of Justice, Consent Decree Library
Telephone: Varies
Last EDR Contact: 03/28/2024
Next Scheduled EDR Contact: 07/15/2024
Data Release Frequency: Varies

BRS: Biennial Reporting System

The Biennial Reporting System is a national system administered by the EPA that collects data on the generation and management of hazardous waste. BRS captures detailed data from two groups: Large Quantity Generators (LQG) and Treatment, Storage, and Disposal Facilities.

Date of Government Version: 12/31/2021
Date Data Arrived at EDR: 03/09/2023
Date Made Active in Reports: 03/20/2023
Number of Days to Update: 11

Source: EPA/NTIS
Telephone: 800-424-9346
Last EDR Contact: 03/19/2024
Next Scheduled EDR Contact: 07/01/2024
Data Release Frequency: Biennially

INDIAN RESERV: Indian Reservations

This map layer portrays Indian administered lands of the United States that have any area equal to or greater than 640 acres.

Date of Government Version: 12/31/2014
Date Data Arrived at EDR: 07/14/2015
Date Made Active in Reports: 01/10/2017
Number of Days to Update: 546

Source: USGS
Telephone: 202-208-3710
Last EDR Contact: 01/02/2024
Next Scheduled EDR Contact: 04/15/2024
Data Release Frequency: Semi-Annually

FUSRAP: Formerly Utilized Sites Remedial Action Program

DOE established the Formerly Utilized Sites Remedial Action Program (FUSRAP) in 1974 to remediate sites where radioactive contamination remained from Manhattan Project and early U.S. Atomic Energy Commission (AEC) operations.

Date of Government Version: 03/03/2023
Date Data Arrived at EDR: 03/03/2023
Date Made Active in Reports: 06/09/2023
Number of Days to Update: 98

Source: Department of Energy
Telephone: 202-586-3559
Last EDR Contact: 01/29/2024
Next Scheduled EDR Contact: 05/13/2024
Data Release Frequency: Varies

UMTRA: Uranium Mill Tailings Sites

Uranium ore was mined by private companies for federal government use in national defense programs. When the mills shut down, large piles of the sand-like material (mill tailings) remain after uranium has been extracted from the ore. Levels of human exposure to radioactive materials from the piles are low; however, in some cases tailings were used as construction materials before the potential health hazards of the tailings were recognized.

Date of Government Version: 08/30/2019
Date Data Arrived at EDR: 11/15/2019
Date Made Active in Reports: 01/28/2020
Number of Days to Update: 74

Source: Department of Energy
Telephone: 505-845-0011
Last EDR Contact: 02/15/2024
Next Scheduled EDR Contact: 05/27/2024
Data Release Frequency: Varies

LEAD SMELTER 1: Lead Smelter Sites

A listing of former lead smelter site locations.

Date of Government Version: 02/29/2024
Date Data Arrived at EDR: 03/01/2024
Date Made Active in Reports: 03/27/2024
Number of Days to Update: 26

Source: Environmental Protection Agency
Telephone: 703-603-8787
Last EDR Contact: 04/02/2024
Next Scheduled EDR Contact: 07/08/2024
Data Release Frequency: Varies

LEAD SMELTER 2: Lead Smelter Sites

A list of several hundred sites in the U.S. where secondary lead smelting was done from 1931and 1964. These sites may pose a threat to public health through ingestion or inhalation of contaminated soil or dust

Date of Government Version: 04/05/2001
Date Data Arrived at EDR: 10/27/2010
Date Made Active in Reports: 12/02/2010
Number of Days to Update: 36

Source: American Journal of Public Health
Telephone: 703-305-6451
Last EDR Contact: 12/02/2009
Next Scheduled EDR Contact: N/A
Data Release Frequency: No Update Planned

US AIRS (AFS): Aerometric Information Retrieval System Facility Subsystem (AFS)

The database is a sub-system of Aerometric Information Retrieval System (AIRS). AFS contains compliance data on air pollution point sources regulated by the U.S. EPA and/or state and local air regulatory agencies. This information comes from source reports by various stationary sources of air pollution, such as electric power plants, steel mills, factories, and universities, and provides information about the air pollutants they produce. Action, air program, air program pollutant, and general level plant data. It is used to track emissions and compliance data from industrial plants.

Date of Government Version: 10/12/2016
Date Data Arrived at EDR: 10/26/2016
Date Made Active in Reports: 02/03/2017
Number of Days to Update: 100

Source: EPA
Telephone: 202-564-2496
Last EDR Contact: 09/26/2017
Next Scheduled EDR Contact: 01/08/2018
Data Release Frequency: Annually

US AIRS MINOR: Air Facility System Data

A listing of minor source facilities.

Date of Government Version: 10/12/2016
Date Data Arrived at EDR: 10/26/2016
Date Made Active in Reports: 02/03/2017
Number of Days to Update: 100

Source: EPA
Telephone: 202-564-2496
Last EDR Contact: 09/26/2017
Next Scheduled EDR Contact: 01/08/2018
Data Release Frequency: Annually

MINES VIOLATIONS: MSHA Violation Assessment Data

Mines violation and assessment information. Department of Labor, Mine Safety & Health Administration.

Date of Government Version: 01/02/2024
Date Data Arrived at EDR: 01/03/2024
Date Made Active in Reports: 01/04/2024
Number of Days to Update: 1

Source: DOL, Mine Safety & Health Admi
Telephone: 202-693-9424
Last EDR Contact: 01/03/2024
Next Scheduled EDR Contact: 05/20/2024
Data Release Frequency: Quarterly

US MINES: Mines Master Index File

Contains all mine identification numbers issued for mines active or opened since 1971. The data also includes violation information.

Date of Government Version: 11/01/2023
Date Data Arrived at EDR: 11/17/2023
Date Made Active in Reports: 02/13/2024
Number of Days to Update: 88

Source: Department of Labor, Mine Safety and Health Administration
Telephone: 303-231-5959
Last EDR Contact: 02/21/2024
Next Scheduled EDR Contact: 06/03/2024
Data Release Frequency: Semi-Annually

US MINES 2: Ferrous and Nonferrous Metal Mines Database Listing

This map layer includes ferrous (ferrous metal mines are facilities that extract ferrous metals, such as iron ore or molybdenum) and nonferrous (Nonferrous metal mines are facilities that extract nonferrous metals, such as gold, silver, copper, zinc, and lead) metal mines in the United States.

Date of Government Version: 01/07/2022
Date Data Arrived at EDR: 02/24/2023
Date Made Active in Reports: 05/17/2023
Number of Days to Update: 82

Source: USGS
Telephone: 703-648-7709
Last EDR Contact: 02/22/2024
Next Scheduled EDR Contact: 06/03/2024
Data Release Frequency: Varies

US MINES 3: Active Mines & Mineral Plants Database Listing

Active Mines and Mineral Processing Plant operations for commodities monitored by the Minerals Information Team of the USGS.

Date of Government Version: 04/14/2011
Date Data Arrived at EDR: 06/08/2011
Date Made Active in Reports: 09/13/2011
Number of Days to Update: 97

Source: USGS
Telephone: 703-648-7709
Last EDR Contact: 02/22/2024
Next Scheduled EDR Contact: 06/03/2024
Data Release Frequency: Varies

ABANDONED MINES: Abandoned Mines

An inventory of land and water impacted by past mining (primarily coal mining) is maintained by OSMRE to provide information needed to implement the Surface Mining Control and Reclamation Act of 1977 (SMCRA). The inventory contains information on the location, type, and extent of AML impacts, as well as, information on the cost associated with the reclamation of those problems. The inventory is based upon field surveys by State, Tribal, and OSMRE program officials. It is dynamic to the extent that it is modified as new problems are identified and existing problems are reclaimed.

Date of Government Version: 11/28/2023
Date Data Arrived at EDR: 11/29/2023
Date Made Active in Reports: 12/11/2023
Number of Days to Update: 12

Source: Department of Interior
Telephone: 202-208-2609
Last EDR Contact: 03/15/2024
Next Scheduled EDR Contact: 06/17/2024
Data Release Frequency: Quarterly

MINES MRDS: Mineral Resources Data System

Mineral Resources Data System

Date of Government Version: 08/23/2022
Date Data Arrived at EDR: 11/22/2022
Date Made Active in Reports: 02/28/2023
Number of Days to Update: 98

Source: USGS
Telephone: 703-648-6533
Last EDR Contact: 02/22/2024
Next Scheduled EDR Contact: 06/03/2024
Data Release Frequency: Varies

FINDS: Facility Index System/Facility Registry System

Facility Index System. FINDS contains both facility information and 'pointers' to other sources that contain more detail. EDR includes the following FINDS databases in this report: PCS (Permit Compliance System), AIRS (Aerometric Information Retrieval System), DOCKET (Enforcement Docket used to manage and track information on civil judicial enforcement cases for all environmental statutes), FURS (Federal Underground Injection Control), C-DOCKET (Criminal Docket System used to track criminal enforcement actions for all environmental statutes), FFIS (Federal Facilities Information System), STATE (State Environmental Laws and Statutes), and PADS (PCB Activity Data System).

Date of Government Version: 11/03/2023
Date Data Arrived at EDR: 11/08/2023
Date Made Active in Reports: 11/20/2023
Number of Days to Update: 12

Source: EPA
Telephone: (415) 947-8000
Last EDR Contact: 02/27/2024
Next Scheduled EDR Contact: 06/10/2024
Data Release Frequency: Quarterly

ECHO: Enforcement & Compliance History Information

ECHO provides integrated compliance and enforcement information for about 800,000 regulated facilities nationwide.

Date of Government Version: 12/17/2023
Date Data Arrived at EDR: 12/28/2023
Date Made Active in Reports: 03/04/2024
Number of Days to Update: 67

Source: Environmental Protection Agency
Telephone: 202-564-2280
Last EDR Contact: 12/28/2023
Next Scheduled EDR Contact: 04/15/2024
Data Release Frequency: Quarterly

DOCKET HWC: Hazardous Waste Compliance Docket Listing

A complete list of the Federal Agency Hazardous Waste Compliance Docket Facilities.

Date of Government Version: 05/06/2021
Date Data Arrived at EDR: 05/21/2021
Date Made Active in Reports: 08/11/2021
Number of Days to Update: 82

Source: Environmental Protection Agency
Telephone: 202-564-0527
Last EDR Contact: 02/20/2024
Next Scheduled EDR Contact: 06/03/2024
Data Release Frequency: Varies

UXO: Unexploded Ordnance Sites

A listing of unexploded ordnance site locations

Date of Government Version: 09/06/2023
Date Data Arrived at EDR: 09/13/2023
Date Made Active in Reports: 12/11/2023
Number of Days to Update: 89

Source: Department of Defense
Telephone: 703-704-1564
Last EDR Contact: 01/05/2024
Next Scheduled EDR Contact: 04/22/2024
Data Release Frequency: Varies

FUELS PROGRAM: EPA Fuels Program Registered Listing

This listing includes facilities that are registered under the Part 80 (Code of Federal Regulations) EPA Fuels Programs. All companies now are required to submit new and updated registrations.

Date of Government Version: 11/10/2023
Date Data Arrived at EDR: 11/10/2023
Date Made Active in Reports: 02/07/2024
Number of Days to Update: 89

Source: EPA
Telephone: 800-385-6164
Last EDR Contact: 02/13/2024
Next Scheduled EDR Contact: 05/27/2024
Data Release Frequency: Quarterly

PFAS NPL: Superfund Sites with PFAS Detections Information

EPA's Office of Land and Emergency Management and EPA Regional Offices maintain data describing what is known about site investigations, contamination, and remedial actions under the Comprehensive Environmental Response, Compensation, and Liability Act (CERCLA) where PFAS is present in the environment.

Date of Government Version: 12/28/2023
Date Data Arrived at EDR: 12/28/2023
Date Made Active in Reports: 03/04/2024
Number of Days to Update: 67

Source: Environmental Protection Agency
Telephone: 703-603-8895
Last EDR Contact: 12/28/2023
Next Scheduled EDR Contact: 04/15/2024
Data Release Frequency: Varies

PFAS FEDERAL SITES: Federal Sites PFAS Information

Several federal entities, such as the federal Superfund program, Department of Defense, National Aeronautics and Space Administration, Department of Transportation, and Department of Energy provided information for sites with known or suspected detections at federal facilities.

Date of Government Version: 12/28/2023
Date Data Arrived at EDR: 12/28/2023
Date Made Active in Reports: 03/04/2024
Number of Days to Update: 67

Source: Environmental Protection Agency
Telephone: 202-272-0167
Last EDR Contact: 12/28/2023
Next Scheduled EDR Contact: 04/15/2024
Data Release Frequency: Varies

PFAS TRIS: List of PFAS Added to the TRI

Section 7321 of the National Defense Authorization Act for Fiscal Year 2020 (NDAA) immediately added certain per- and polyfluoroalkyl substances (PFAS) to the list of chemicals covered by the Toxics Release Inventory (TRI) under Section 313 of the Emergency Planning and Community Right-to-Know Act (EPCRA) and provided a framework for additional PFAS to be added to TRI on an annual basis.

Date of Government Version: 12/28/2023
Date Data Arrived at EDR: 12/28/2023
Date Made Active in Reports: 01/04/2024
Number of Days to Update: 7

Source: Environmental Protection Agency
Telephone: 202-566-0250
Last EDR Contact: 12/28/2023
Next Scheduled EDR Contact: 04/15/2024
Data Release Frequency: Varies

PFAS TSCA: PFAS Manufacture and Imports Information

EPA issued the Chemical Data Reporting (CDR) Rule under the Toxic Substances Control Act (TSCA) and requires chemical manufacturers and facilities that manufacture or import chemical substances to report data to EPA. EPA publishes non-confidential business information (non-CBI) and includes descriptive information about each site, corporate parent, production volume, other manufacturing information, and processing and use information.

Date of Government Version: 12/28/2023
Date Data Arrived at EDR: 12/28/2023
Date Made Active in Reports: 01/04/2024
Number of Days to Update: 7

Source: Environmental Protection Agency
Telephone: 202-272-0167
Last EDR Contact: 12/28/2023
Next Scheduled EDR Contact: 04/15/2024
Data Release Frequency: Varies

PFAS RCRA MANIFEST: PFAS Transfers Identified In the RCRA Database Listing

To work around the lack of PFAS waste codes in the RCRA database, EPA developed the PFAS Transfers dataset by mining e-Manifest records containing at least one of these common PFAS keywords: PFAS, PFOA, PFOS, PERFL, AFFF, GENX, GEN-X (plus the VT waste codes). These keywords were searched for in the following text fields: Manifest handling instructions (MANIFEST_HANDLING_INSTR), Non-hazardous waste description (NON_HAZ_WASTE_DESCRIPTION), DOT printed information (DOT_PRINTED_INFORMATION), Waste line handling instructions (WASTE_LINE_HANDLING_INSTR), Waste residue comments (WASTE_RESIDUE_COMMENTS).

Date of Government Version: 12/28/2023
Date Data Arrived at EDR: 12/28/2023
Date Made Active in Reports: 01/04/2024
Number of Days to Update: 7

Source: Environmental Protection Agency
Telephone: 202-272-0167
Last EDR Contact: 12/28/2023
Next Scheduled EDR Contact: 04/15/2024
Data Release Frequency: Varies

PFAS ATSDR: PFAS Contamination Site Location Listing

PFAS contamination site locations from the Department of Health & Human Services, Center for Disease Control & Prevention. ATSDR is involved at a number of PFAS-related sites, either directly or through assisting state and federal partners. As of now, most sites are related to drinking water contamination connected with PFAS production facilities or fire training areas where aqueous film-forming firefighting foam (AFFF) was regularly used.

Date of Government Version: 06/24/2020
Date Data Arrived at EDR: 03/17/2021
Date Made Active in Reports: 11/08/2022
Number of Days to Update: 601

Source: Department of Health & Human Services
Telephone: 202-741-5770
Last EDR Contact: 01/22/2024
Next Scheduled EDR Contact: 05/06/2024
Data Release Frequency: Varies

PFAS WQP: Ambient Environmental Sampling for PFAS

The Water Quality Portal (WQP) is a part of a modernized repository storing ambient sampling data for all environmental media and tissue samples. A wide range of federal, state, tribal and local governments, academic and non-governmental organizations and individuals submit project details and sampling results to this public repository. The information is commonly used for research and assessments of environmental quality.

Date of Government Version: 12/28/2023
Date Data Arrived at EDR: 12/28/2023
Date Made Active in Reports: 03/04/2024
Number of Days to Update: 67

Source: Environmental Protection Agency
Telephone: 202-272-0167
Last EDR Contact: 12/28/2023
Next Scheduled EDR Contact: 04/15/2024
Data Release Frequency: Varies

PFAS NPDES: Clean Water Act Discharge Monitoring Information

Any discharger of pollutants to waters of the United States from a point source must have a National Pollutant Discharge Elimination System (NPDES) permit. The process for obtaining limits involves the regulated entity (permittee) disclosing releases in a NPDES permit application and the permitting authority (typically the state but sometimes EPA) deciding whether to require monitoring or monitoring with limits. Caveats and Limitations: Less than half of states have required PFAS monitoring for at least one of their permittees and fewer states have established PFAS effluent limits for permittees. New rulemakings have been initiated that may increase the number of facilities monitoring for PFAS in the future.

Date of Government Version: 12/28/2023
Date Data Arrived at EDR: 12/28/2023
Date Made Active in Reports: 03/04/2024
Number of Days to Update: 67

Source: Environmental Protection Agency
Telephone: 202-272-0167
Last EDR Contact: 12/28/2023
Next Scheduled EDR Contact: 04/15/2024
Data Release Frequency: Varies

PFAS ECHO: Facilities in Industries that May Be Handling PFAS Listing

Regulators and the public have expressed interest in knowing which regulated entities may be using PFAS. EPA has developed a dataset from various sources that show which industries may be handling PFAS. Approximately 120,000 facilities subject to federal environmental programs have operated or currently operate in industry sectors with processes that may involve handling and/or release of PFAS.

Date of Government Version: 12/28/2023
Date Data Arrived at EDR: 12/28/2023
Date Made Active in Reports: 03/04/2024
Number of Days to Update: 67

Source: Environmental Protection Agency
Telephone: 202-272-0167
Last EDR Contact: 12/28/2023
Next Scheduled EDR Contact: 04/15/2024
Data Release Frequency: Varies

PFAS ECHO FIRE TRAINING: Facilities in Industries that May Be Handling PFAS Listing

A list of fire training sites was added to the Industry Sectors dataset using a keyword search on the permitted facilitys name to identify sites where fire-fighting foam may have been used in training exercises. Additionally, you may view an example spreadsheet of the subset of fire training facility data, as well as the keywords used in selecting or deselecting a facility for the subset. as well as the keywords used in selecting or deselecting a facility for the subset. These keywords were tested to maximize accuracy in selecting facilities that may use fire-fighting foam in training exercises, however, due to the lack of a required reporting field in the data systems for designating fire training sites, this methodology may not identify all fire training sites or may potentially misidentify them.

Date of Government Version: 12/28/2023
Date Data Arrived at EDR: 12/28/2023
Date Made Active in Reports: 03/04/2024
Number of Days to Update: 67

Source: Environmental Protection Agency
Telephone: 202-272-0167
Last EDR Contact: 12/28/2023
Next Scheduled EDR Contact: 04/15/2024
Data Release Frequency: Varies

PFAS PART 139 AIRPORT: All Certified Part 139 Airports PFAS Information Listing

Since July 1, 2006, all certified part 139 airports are required to have fire-fighting foam onsite that meet military specifications (MIL-F-24385) (14 CFR 139.317). To date, these military specification fire-fighting foams are fluorinated and have been historically used for training and extinguishing. The 2018 FAA Reauthorization Act has a provision stating that no later than October 2021, FAA shall not require the use of fluorinated AFFF. This provision does not prohibit the use of fluorinated AFFF at Part 139 civilian airports; it only prohibits FAA from mandating its use. The Federal Aviation Administration?s document AC 150/5210-6D - Aircraft Fire Extinguishing Agents provides guidance on Aircraft Fire Extinguishing Agents, which includes Aqueous Film Forming Foam (AFFF).

Date of Government Version: 12/28/2023
Date Data Arrived at EDR: 12/28/2023
Date Made Active in Reports: 03/04/2024
Number of Days to Update: 67

Source: Environmental Protection Agency
Telephone: 202-272-0167
Last EDR Contact: 12/28/2023
Next Scheduled EDR Contact: 04/15/2024
Data Release Frequency: Varies

AQUEOUS FOAM NRC: Aqueous Foam Related Incidents Listing

The National Response Center (NRC) serves as an emergency call center that fields initial reports for pollution and railroad incidents and forwards that information to appropriate federal/state agencies for response. The spreadsheets posted to the NRC website contain initial incident data that has not been validated or investigated by a federal/state response agency. Response center calls from 1990 to the most recent complete calendar year where there was indication of Aqueous Film Forming Foam (AFFF) usage are included in this dataset. NRC calls may reference AFFF usage in the ?Material Involved? or ?Incident Description? fields.

Date of Government Version: 12/28/2023
Date Data Arrived at EDR: 12/28/2023
Date Made Active in Reports: 03/04/2024
Number of Days to Update: 67

Source: Environmental Protection Agency
Telephone: 202-267-2675
Last EDR Contact: 12/28/2023
Next Scheduled EDR Contact: 04/15/2024
Data Release Frequency: Varies

PCS: Permit Compliance System

PCS is a computerized management information system that contains data on National Pollutant Discharge Elimination System (NPDES) permit holding facilities. PCS tracks the permit, compliance, and enforcement status of NPDES facilities.

Date of Government Version: 12/16/2016
Date Data Arrived at EDR: 01/06/2017
Date Made Active in Reports: 03/10/2017
Number of Days to Update: 63

Source: EPA, Office of Water
Telephone: 202-564-2496
Last EDR Contact: 03/29/2024
Next Scheduled EDR Contact: 07/15/2024
Data Release Frequency: No Update Planned

PCS ENF: Enforcement data

No description is available for this data

Date of Government Version: 12/31/2014
Date Data Arrived at EDR: 02/05/2015
Date Made Active in Reports: 03/06/2015
Number of Days to Update: 29

Source: EPA
Telephone: 202-564-2497
Last EDR Contact: 03/29/2024
Next Scheduled EDR Contact: 07/15/2024
Data Release Frequency: Varies

BIOSOLIDS: ICIS-NPDES Biosolids Facility Data

The data reflects compliance information about facilities in the biosolids program.

Date of Government Version: 12/31/2023
Date Data Arrived at EDR: 01/03/2024
Date Made Active in Reports: 01/16/2024
Number of Days to Update: 13

Source: Environmental Protection Agency
Telephone: 202-564-4700
Last EDR Contact: 01/03/2024
Next Scheduled EDR Contact: 04/29/2024
Data Release Frequency: Varies

PFAS: PFAS Contamination Site Location Listing

A listing of PFAS contaminated sites included in the GeoTracker database.

Date of Government Version: 11/30/2023
Date Data Arrived at EDR: 11/30/2023
Date Made Active in Reports: 02/26/2024
Number of Days to Update: 88

Source: State Water Resources Control Board
Telephone: 866-480-1028
Last EDR Contact: 03/06/2024
Next Scheduled EDR Contact: 06/17/2024
Data Release Frequency: Varies

AQUEOUS FOAM: Former Fire Training Facility Assessments Listing

Airports shown on this list are those believed to use Aqueous Film Forming Foam (AFFF), and certified by the Federal Aviation Administration (FAA) under Title 14, Code of Federal Regulations (CFR), Part 139 (14 CFR Part 139). This list was created by SWRCB using information available from the FAA. Location points shown are from the latitude and longitude listed on the FAA airport master record.

Date of Government Version: 11/30/2023
Date Data Arrived at EDR: 11/30/2023
Date Made Active in Reports: 02/23/2024
Number of Days to Update: 85

Source: State Water Resources Control Board
Telephone: 916-341-5455
Last EDR Contact: 03/05/2024
Next Scheduled EDR Contact: 06/17/2024
Data Release Frequency: Varies

CA BOND EXP. PLAN: Bond Expenditure Plan

Department of Health Services developed a site-specific expenditure plan as the basis for an appropriation of Hazardous Substance Cleanup Bond Act funds. It is not updated.

Date of Government Version: 01/01/1989
Date Data Arrived at EDR: 07/27/1994
Date Made Active in Reports: 08/02/1994
Number of Days to Update: 6

Source: Department of Health Services
Telephone: 916-255-2118
Last EDR Contact: 05/31/1994
Next Scheduled EDR Contact: N/A
Data Release Frequency: No Update Planned

CHROME PLATING: Chrome Plating Facilities Listing

This listing represents chrome plating facilities the California State Water Resources Control Board staff identified as possibly being a source of Per- and polyfluoroalkyl substance (PFAS) contamination. Sites and locations were identified by staff with the Division of Water Quality in the California State Water Board. Data was collected from the CA Air Resources Board 2013 and 2018 - Cr VI emission survey, CA Emission Inventory, CA HAZ Waste discharge database and by reviewing storm water permits. Former chrome plating sites are also included that are open site investigation or remediation cases with the Regional Water Quality Control Boards and the Department of Toxic Substances Control.

Date of Government Version: 11/30/2023
Date Data Arrived at EDR: 11/30/2023
Date Made Active in Reports: 02/23/2024
Number of Days to Update: 85

Source: State Water Resources Control Board
Telephone: 916-341-5455
Last EDR Contact: 03/05/2024
Next Scheduled EDR Contact: 06/17/2024
Data Release Frequency: Varies

CORTESE: "Cortese" Hazardous Waste & Substances Sites List

The sites for the list are designated by the State Water Resource Control Board (LUST), the Integrated Waste Board (SWF/LS), and the Department of Toxic Substances Control (Cal-Sites).

Date of Government Version: 12/13/2023
Date Data Arrived at EDR: 12/13/2023
Date Made Active in Reports: 03/07/2024
Number of Days to Update: 85

Source: CAL EPA/Office of Emergency Information
Telephone: 916-323-3400
Last EDR Contact: 03/19/2024
Next Scheduled EDR Contact: 07/01/2024
Data Release Frequency: Quarterly

CUPA LIVERMORE-PLEASANTON: CUPA Facility Listing

list of facilities associated with the various CUPA programs in Livermore-Pleasanton

Date of Government Version: 03/31/2023
Date Data Arrived at EDR: 05/08/2023
Date Made Active in Reports: 07/31/2023
Number of Days to Update: 84

Source: Livermore-Pleasanton Fire Department
Telephone: 925-454-2361
Last EDR Contact: 02/09/2024
Next Scheduled EDR Contact: 05/20/2024
Data Release Frequency: Varies

DRYCLEAN SAN DIEGO CO DIST: San Diego County Air Pollution Control District Drycleaner Facility Listing

A listing of drycleaner facility locations, for the San Diego County Air Pollution Control District.

Date of Government Version: 08/08/2023
Date Data Arrived at EDR: 08/09/2023
Date Made Active in Reports: 10/26/2023
Number of Days to Update: 78

Source: San Diego County Air Pollution Control District
Telephone: 858-586-2616
Last EDR Contact: 03/19/2024
Next Scheduled EDR Contact: 09/11/2023
Data Release Frequency: Varies

DRYCLEAN BUTTE CO DIST: Butte County Air Quality Management DistrictDrycleaner Facility Listing

Butte County Air Quality Management DistrictDrycleaner Facility Listing.

Date of Government Version: 04/25/2023
Date Data Arrived at EDR: 10/18/2023
Date Made Active in Reports: 01/16/2024
Number of Days to Update: 90

Source: Butte County Air Quality Management District
Telephone: 530-332-9400
Last EDR Contact: 01/03/2024
Next Scheduled EDR Contact: 09/11/2023
Data Release Frequency: Varies

DRYCLEAN FEATHER RIVER DIST: Feather River Air Quality Management District Drycleaner Facility Listing

A listing of drycleaner facility locations, for the Feather River Air Quality Management District.

Date of Government Version: 03/08/2023
Date Data Arrived at EDR: 03/09/2023
Date Made Active in Reports: 06/05/2023
Number of Days to Update: 88

Source: Feather River Air Quality Management District
Telephone: 530-634-7659
Last EDR Contact: 01/03/2024
Next Scheduled EDR Contact: 09/11/2023
Data Release Frequency: Varies

DRYCLEAN EAST KERN DIST: Eastern Kern Air Pollution Control District District Drycleaner Facility Listing
A listing of drycleaner facility locations, for the Eastern Kern Air Pollution Control District.

Date of Government Version: 01/12/2023
Date Data Arrived at EDR: 04/26/2023
Date Made Active in Reports: 07/14/2023
Number of Days to Update: 79

Source: Eastern Kern Air Pollution Control District
Telephone: 661-862-9684
Last EDR Contact: 01/03/2024
Next Scheduled EDR Contact: 09/11/2023
Data Release Frequency: Varies

DRYCLEAN IMPERIAL CO DIST: Imperial County Air Pollution Control District Drycleaner Facility Listing
A listing of drycleaner facility locations, for the Imperial County Air Pollution Control District

Date of Government Version: 04/25/2023
Date Data Arrived at EDR: 04/26/2023
Date Made Active in Reports: 07/14/2023
Number of Days to Update: 79

Source: Imperial County Air Pollution Control District
Telephone: 442-265-1800
Last EDR Contact: 01/03/2024
Next Scheduled EDR Contact: 09/11/2023
Data Release Frequency: Varies

DRYCLEAN MENDO CO DIST: Mendocino County Air Quality Management District Drycleaner Facility Listing
A listing of drycleaner facility locations, for the Mendocino County Air Quality Management District.

Date of Government Version: 04/27/2023
Date Data Arrived at EDR: 04/28/2023
Date Made Active in Reports: 07/14/2023
Number of Days to Update: 77

Source: Mendocino County Air Quality Management District
Telephone: 707-463-4354
Last EDR Contact: 01/03/2024
Next Scheduled EDR Contact: 09/11/2023
Data Release Frequency: Varies

DRYCLEAN MOJAVE DESERT DIST: Mojave Desert Air Quality Management District Drycleaner Facility Listing
A listing of drycleaner facility locations, for the Mojave Desert Air Quality Management District.

Date of Government Version: 04/26/2023
Date Data Arrived at EDR: 04/27/2023
Date Made Active in Reports: 07/14/2023
Number of Days to Update: 78

Source: Mojave Desert Air Quality Management District
Telephone: 760-245-1661
Last EDR Contact: 01/03/2024
Next Scheduled EDR Contact: 09/11/2023
Data Release Frequency: Varies

DRYCLEAN YOLO-SOLANO DIST: Yolo-Solano Air Quality Management District Drycleaner Facility Listing
A listing of drycleaner facility locations, for the Yolo-Solano Air Quality Management District.

Date of Government Version: 01/04/2024
Date Data Arrived at EDR: 01/05/2024
Date Made Active in Reports: 03/20/2024
Number of Days to Update: 75

Source: Yolo-Solano Air Quality Management District
Telephone: 530-757-3650
Last EDR Contact: 01/03/2024
Next Scheduled EDR Contact: 09/11/2023
Data Release Frequency: Varies

DRYCLEAN SHASTA CO DIST: Shasta County Air Quality Management District District Drycleaner Facility Listing
A listing of drycleaner facility locations, for the Shasta County Air Quality Management District.

Date of Government Version: 04/26/2023
Date Data Arrived at EDR: 04/27/2023
Date Made Active in Reports: 07/14/2023
Number of Days to Update: 78

Source: Shasta County Air Quality Management District
Telephone: 530-225-5674
Last EDR Contact: 01/03/2024
Next Scheduled EDR Contact: 09/11/2023
Data Release Frequency: Varies

DRYCLEAN MONTEREY BAY DIST: Monterey Bay Air Quality Management District Drycleaner Facility Listing
A listing of drycleaner facility locations, for the Monterey Bay Air Quality Management District.

Date of Government Version: 01/03/2024
Date Data Arrived at EDR: 01/05/2024
Date Made Active in Reports: 03/20/2024
Number of Days to Update: 75

Source: Monterey Bay Air Quality Management District
Telephone: 831-647-9411
Last EDR Contact: 01/03/2024
Next Scheduled EDR Contact: 09/11/2023
Data Release Frequency: Varies

DRYCLEAN SAN LUIS OB CO DIST: San Luis Obispo County Air Pollution Control District Drycleaner Facility Listing
A listing of drycleaner facility locations, for the San Luis Obispo County Air Pollution Control District.

Date of Government Version: 01/03/2024
Date Data Arrived at EDR: 01/04/2024
Date Made Active in Reports: 03/20/2024
Number of Days to Update: 76

Source: San Luis Obispo County Air Pollution Control District
Telephone: 805-781-5756
Last EDR Contact: 01/03/2024
Next Scheduled EDR Contact: 09/11/2023
Data Release Frequency: Varies

DRYCLEAN PLACER CO DIST: Placer County Air Quality Management District Drycleaner Facility Listing
A listing of drycleaner facility locations, for the Placer County Air Quality Management District.

Date of Government Version: 05/15/2023
Date Data Arrived at EDR: 05/17/2023
Date Made Active in Reports: 08/14/2023
Number of Days to Update: 89

Source: Placer County Air Quality Management District
Telephone: 530-745-2335
Last EDR Contact: 01/03/2024
Next Scheduled EDR Contact: 09/11/2023
Data Release Frequency: Varies

DRYCLEAN SAN JOAQ VAL DIST: San Joaquin Valley Air Pollution Control District District Drycleaner Facility Listing
A listing of drycleaner facility locations, for the San Joaquin Valley Air Pollution Control District.

Date of Government Version: 01/04/2024
Date Data Arrived at EDR: 01/04/2024
Date Made Active in Reports: 03/21/2024
Number of Days to Update: 77

Source: San Joaquin Valley Air Pollution Control District
Telephone: 559-230-6001
Last EDR Contact: 01/03/2024
Next Scheduled EDR Contact: 09/11/2023
Data Release Frequency: Varies

DRYCLEAN BAY AREA DIST: Bay Area Air Quality Management District Drycleaner Facility Listing
Bay Area Air Quality Management District Drycleaner Facility Listing.

Date of Government Version: 02/20/2019
Date Data Arrived at EDR: 05/30/2019
Date Made Active in Reports: 05/01/2023
Number of Days to Update: 1432

Source: Bay Area Air Quality Management District
Telephone: 415-516-1916
Last EDR Contact: 01/03/2024
Next Scheduled EDR Contact: 09/11/2023
Data Release Frequency: Varies

DRYCLEAN CALAVERAS CO DIST: Calaveras County Environmental Management Agency Drycleaner Facility Listing
A listing of drycleaner facility locations, for the Calaveras County Environmental Management Agency.

Date of Government Version: 06/17/2019
Date Data Arrived at EDR: 06/19/2019
Date Made Active in Reports: 05/01/2023
Number of Days to Update: 1412

Source: Calaveras County Environmental Management Agency
Telephone: 209-754-6399
Last EDR Contact: 01/03/2024
Next Scheduled EDR Contact: 09/16/2019
Data Release Frequency: Varies

DRYCLEAN GRANT: Grant Recipients List
Assembly Bill 998 (AB 998) established the Non-Toxic Dry Cleaning Incentive Program to provide financial assistance to the dry cleaning industry to switch from systems using perchloroethylene (Perc), an identified toxic air contaminant and potential human carcinogen, to non-toxic and non-smog forming alternatives.

Date of Government Version: 12/31/2020
Date Data Arrived at EDR: 02/04/2021
Date Made Active in Reports: 05/01/2023
Number of Days to Update: 816

Source: California Air Resources Board
Telephone: 916-323-0006
Last EDR Contact: 01/26/2024
Next Scheduled EDR Contact: 05/06/2024
Data Release Frequency: Varies

DRYCLEAN LAKE CO DIST: Lake County Air Quality Management District Drycleaner Facility Listing
A listing of drycleaner facility locations, for the Lake County Air Quality Management District,

Date of Government Version: 04/29/2019
Date Data Arrived at EDR: 05/07/2019
Date Made Active in Reports: 05/01/2023
Number of Days to Update: 1455

Source: Lake County Air Quality Management District
Telephone: 707-263-7000
Last EDR Contact: 01/03/2024
Next Scheduled EDR Contact: 09/11/2023
Data Release Frequency: Varies

DRYCLEAN NO COAST UNIFIED DIST: North Coast Unified Air Quality Management District Drycleaner Facility Listing
A listing of drycleaner facility locations, for the North Coast Unified Air Quality Management District.

Date of Government Version: 11/30/2016
Date Data Arrived at EDR: 04/19/2019
Date Made Active in Reports: 05/01/2023
Number of Days to Update: 1473
Source: North Coast Unified Air Quality Management District
Telephone: 707-443-3093
Last EDR Contact: 01/03/2024
Next Scheduled EDR Contact: 09/11/2023
Data Release Frequency: Varies

DRYCLEAN NO SIERRA DIST: Northern Sierra Air Quality Management District Drycleaner Facility Listing
A listing of drycleaner facility locations, for the Northern Sierra Air Quality Management District,

Date of Government Version: 05/07/2019
Date Data Arrived at EDR: 05/07/2019
Date Made Active in Reports: 05/01/2023
Number of Days to Update: 1455
Source: Northern Sierra Air Quality Management District
Telephone: 530-274-9350
Last EDR Contact: 01/03/2024
Next Scheduled EDR Contact: 09/11/2023
Data Release Frequency: Varies

DRYCLEAN SANTA BARB CO DIST: Santa Barbara County Air Pollution Control District Drycleaner Facility Listing
A listing of drycleaner facility locations, for the Santa Barbara County Air Pollution Control District.

Date of Government Version: 02/19/2019
Date Data Arrived at EDR: 04/17/2019
Date Made Active in Reports: 05/01/2023
Number of Days to Update: 1475
Source: Santa Barbara County Air Pollution Control District
Telephone: 805-961-8867
Last EDR Contact: 01/03/2024
Next Scheduled EDR Contact: 09/11/2023
Data Release Frequency: Varies

DRYCLEAN TEHAMA CO DIST: Tehama County Air Pollution Control District Drycleaner Facility Listing
A listing of drycleaner facility locations, for the Tehama County Air Pollution Control District.

Date of Government Version: 04/24/2019
Date Data Arrived at EDR: 04/24/2019
Date Made Active in Reports: 05/01/2023
Number of Days to Update: 1468
Source: Tehama County Air Pollution Control District
Telephone: 530-527-3717
Last EDR Contact: 01/03/2024
Next Scheduled EDR Contact: 09/11/2023
Data Release Frequency: Varies

DRYCLEAN GLENN CO DIST: Glenn County Air Pollution Control District Drycleaner Facility Listing
A listing of drycleaner facility locations, for the Glenn County Air Pollution Control District.

Date of Government Version: 01/08/2024
Date Data Arrived at EDR: 01/10/2024
Date Made Active in Reports: 03/27/2024
Number of Days to Update: 77
Source: Glenn County Air Pollution Control District
Telephone: 530-934-6500
Last EDR Contact: 01/03/2024
Next Scheduled EDR Contact: 09/11/2023
Data Release Frequency: Varies

DRYCLEAN NO SONOMA CO DIST: Norther Sonoma County County Air Pollution Control District Drycleaner Facility Listing
A listing of drycleaner facility locations, for the Northern Sonoma County Air Pollution Control District.,

Date of Government Version: 01/05/2024
Date Data Arrived at EDR: 01/10/2024
Date Made Active in Reports: 03/27/2024
Number of Days to Update: 77
Source: Santa Barbara County Air Pollution Control District
Telephone: 707-433-5911
Last EDR Contact: 01/03/2024
Next Scheduled EDR Contact: 09/11/2023
Data Release Frequency: Varies

DRYCLEAN SACRAMENTO METO DIST: Sacramento Metropolitan Air Quality Management DistrictDrycleaner Facility Listing
A listing of drycleaner facility locations, for the Sacramento Metropolitan Air Quality Management District.

Date of Government Version: 01/03/2024
Date Data Arrived at EDR: 01/10/2024
Date Made Active in Reports: 03/27/2024
Number of Days to Update: 77
Source: Sacramento Metropolitan Air Quality Management District
Telephone: 916-874-3958
Last EDR Contact: 01/03/2024
Next Scheduled EDR Contact: 09/11/2023
Data Release Frequency: Varies

DRYCLEAN SOUTH COAST: South Coast Air Quality Management District Drycleaner Listing
A listing of dry cleaners in the South Coast Air Quality Management District

Date of Government Version: 11/14/2023
Date Data Arrived at EDR: 11/16/2023
Date Made Active in Reports: 02/12/2024
Number of Days to Update: 88

Source: South Coast Air Quality Management District
Telephone: 909-396-3211
Last EDR Contact: 02/20/2024
Next Scheduled EDR Contact: 06/03/2024
Data Release Frequency: Varies

DRYCLEAN VENTURA CO DIST: Drycleaner Facility Listing
A listing of drycleaner facility locations, for the Ventura County Air Pollution Control District.

Date of Government Version: 01/04/2024
Date Data Arrived at EDR: 01/16/2024
Date Made Active in Reports: 02/08/2024
Number of Days to Update: 23

Source: Ventura County Air Pollution Control District
Telephone: 805-645-1421
Last EDR Contact: 01/03/2024
Next Scheduled EDR Contact: 09/11/2023
Data Release Frequency: Varies

DRYCLEAN AVAQMD: Antelope Valley Air Quality Management District Drycleaner Listing
A listing of dry cleaners in the Antelope Valley Air Quality Management District.

Date of Government Version: 11/21/2023
Date Data Arrived at EDR: 11/22/2023
Date Made Active in Reports: 02/16/2024
Number of Days to Update: 86

Source: Antelope Valley Air Quality Management District
Telephone: 661-723-8070
Last EDR Contact: 02/26/2024
Next Scheduled EDR Contact: 06/10/2024
Data Release Frequency: Varies

DRYCLEAN AMADOR: Amador Air District Drycleaner Facility Listing
A listing of drycleaner facility locations, for the Amador Air Quality Management District

Date of Government Version: 04/26/2023
Date Data Arrived at EDR: 04/27/2023
Date Made Active in Reports: 07/13/2023
Number of Days to Update: 77

Source: Amador Air Quality Management District
Telephone: 209-257-0112
Last EDR Contact: 01/03/2024
Next Scheduled EDR Contact: 09/11/2023
Data Release Frequency: Varies

DRYCLEANERS: Cleaner Facilities
A list of drycleaner related facilities that have EPA ID numbers. These are facilities with certain SIC codes: power laundries, family and commercial; garment pressing and cleaner's agents; linen supply; coin-operated laundries and cleaning; drycleaning plants, except rugs; carpet and upholster cleaning; industrial launderers; laundry and garment services.

Date of Government Version: 08/31/2023
Date Data Arrived at EDR: 09/08/2023
Date Made Active in Reports: 11/27/2023
Number of Days to Update: 80

Source: Department of Toxic Substance Control
Telephone: 916-327-4498
Last EDR Contact: 03/08/2024
Next Scheduled EDR Contact: 06/10/2024
Data Release Frequency: Annually

EMI: Emissions Inventory Data
Toxics and criteria pollutant emissions data collected by the ARB and local air pollution agencies.

Date of Government Version: 12/31/2021
Date Data Arrived at EDR: 06/09/2023
Date Made Active in Reports: 08/30/2023
Number of Days to Update: 82

Source: California Air Resources Board
Telephone: 916-322-2990
Last EDR Contact: 03/14/2024
Next Scheduled EDR Contact: 06/24/2024
Data Release Frequency: Varies

ENF: Enforcement Action Listing
A listing of Water Board Enforcement Actions. Formal is everything except Oral/Verbal Communication, Notice of Violation, Expedited Payment Letter, and Staff Enforcement Letter.

Date of Government Version: 10/16/2023
Date Data Arrived at EDR: 10/17/2023
Date Made Active in Reports: 01/09/2024
Number of Days to Update: 84

Source: State Water Resoruces Control Board
Telephone: 916-445-9379
Last EDR Contact: 01/16/2024
Next Scheduled EDR Contact: 04/29/2024
Data Release Frequency: Varies

Financial Assurance 1: Financial Assurance Information Listing

Financial Assurance information

Date of Government Version: 09/13/2023
Date Data Arrived at EDR: 09/14/2023
Date Made Active in Reports: 09/21/2023
Number of Days to Update: 7

Source: Department of Toxic Substances Control
Telephone: 916-255-3628
Last EDR Contact: 01/11/2024
Next Scheduled EDR Contact: 04/29/2024
Data Release Frequency: Varies

Financial Assurance 2: Financial Assurance Information Listing

A listing of financial assurance information for solid waste facilities. Financial assurance is intended to ensure that resources are available to pay for the cost of closure, post-closure care, and corrective measures if the owner or operator of a regulated facility is unable or unwilling to pay.

Date of Government Version: 11/08/2023
Date Data Arrived at EDR: 11/22/2023
Date Made Active in Reports: 02/16/2024
Number of Days to Update: 86

Source: California Integrated Waste Management Board
Telephone: 916-341-6066
Last EDR Contact: 02/20/2024
Next Scheduled EDR Contact: 05/20/2024
Data Release Frequency: Varies

ICE: Inspection, Compliance and Enforcement

Contains data pertaining to the Permitted Facilities with Inspections / Enforcements sites tracked in Envirostor.

Date of Government Version: 02/07/2024
Date Data Arrived at EDR: 02/07/2024
Date Made Active in Reports: 02/07/2024
Number of Days to Update: 0

Source: Department of Toxic Subsances Control
Telephone: 877-786-9427
Last EDR Contact: 02/07/2024
Next Scheduled EDR Contact: 05/27/2024
Data Release Frequency: Quarterly

HIST CORTESE: Hazardous Waste & Substance Site List

The sites for the list are designated by the State Water Resource Control Board [LUST], the Integrated Waste Board [SWF/LS], and the Department of Toxic Substances Control [CALSITES]. This listing is no longer updated by the state agency.

Date of Government Version: 04/01/2001
Date Data Arrived at EDR: 01/22/2009
Date Made Active in Reports: 04/08/2009
Number of Days to Update: 76

Source: Department of Toxic Substances Control
Telephone: 916-323-3400
Last EDR Contact: 01/22/2009
Next Scheduled EDR Contact: N/A
Data Release Frequency: No Update Planned

HWP: EnviroStor Permitted Facilities Listing

Detailed information on permitted hazardous waste facilities and corrective action ("cleanups") tracked in EnviroStor.

Date of Government Version: 02/07/2024
Date Data Arrived at EDR: 02/07/2024
Date Made Active in Reports: 02/07/2024
Number of Days to Update: 0

Source: Department of Toxic Substances Control
Telephone: 916-323-3400
Last EDR Contact: 02/07/2024
Next Scheduled EDR Contact: 05/27/2024
Data Release Frequency: Quarterly

HWT: Registered Hazardous Waste Transporter Database

A listing of hazardous waste transporters. In California, unless specifically exempted, it is unlawful for any person to transport hazardous wastes unless the person holds a valid registration issued by DTSC. A hazardous waste transporter registration is valid for one year and is assigned a unique registration number.

Date of Government Version: 01/02/2024
Date Data Arrived at EDR: 01/03/2024
Date Made Active in Reports: 03/21/2024
Number of Days to Update: 78

Source: Department of Toxic Substances Control
Telephone: 916-440-7145
Last EDR Contact: 01/03/2024
Next Scheduled EDR Contact: 04/15/2024
Data Release Frequency: Quarterly

HWTS: Hazardous Waste Tracking System

DTSC maintains the Hazardous Waste Tracking System that stores ID number information since the early 1980s and manifest data since 1993. The system collects both manifest copies from the generator and destination facility.

Date of Government Version: 10/26/2023
Date Data Arrived at EDR: 10/27/2023
Date Made Active in Reports: 01/29/2024
Number of Days to Update: 94

Source: Department of Toxic Substances Control
Telephone: 916-324-2444
Last EDR Contact: 03/28/2024
Next Scheduled EDR Contact: 07/15/2024
Data Release Frequency: Varies

HAZNET: Facility and Manifest Data

Facility and Manifest Data. The data is extracted from the copies of hazardous waste manifests received each year by the DTSC. The annual volume of manifests is typically 700,000 - 1,000,000 annually, representing approximately 350,000 - 500,000 shipments. Data are from the manifests submitted without correction, and therefore many contain some invalid values for data elements such as generator ID, TSD ID, waste category, and disposal method. This database begins with calendar year 1993.

Date of Government Version: 12/31/2023
Date Data Arrived at EDR: 01/03/2024
Date Made Active in Reports: 03/21/2024
Number of Days to Update: 78

Source: California Environmental Protection Agency
Telephone: 916-255-1136
Last EDR Contact: 01/03/2024
Next Scheduled EDR Contact: 04/15/2024
Data Release Frequency: Annually

MINES: Mines Site Location Listing

A listing of mine site locations from the Office of Mine Reclamation.

Date of Government Version: 11/29/2023
Date Data Arrived at EDR: 11/29/2023
Date Made Active in Reports: 02/23/2024
Number of Days to Update: 86

Source: Department of Conservation
Telephone: 916-322-1080
Last EDR Contact: 03/05/2024
Next Scheduled EDR Contact: 06/17/2024
Data Release Frequency: Quarterly

MWMP: Medical Waste Management Program Listing

The Medical Waste Management Program (MWMP) ensures the proper handling and disposal of medical waste by permitting and inspecting medical waste Offsite Treatment Facilities (PDF) and Transfer Stations (PDF) throughout the state. MWMP also oversees all Medical Waste Transporters.

Date of Government Version: 11/08/2023
Date Data Arrived at EDR: 11/22/2023
Date Made Active in Reports: 02/16/2024
Number of Days to Update: 86

Source: Department of Public Health
Telephone: 916-558-1784
Last EDR Contact: 02/27/2024
Next Scheduled EDR Contact: 06/10/2024
Data Release Frequency: Varies

NPDES: NPDES Permits Listing

A listing of NPDES permits, including stormwater.

Date of Government Version: 11/06/2023
Date Data Arrived at EDR: 11/07/2023
Date Made Active in Reports: 02/05/2024
Number of Days to Update: 90

Source: State Water Resources Control Board
Telephone: 916-445-9379
Last EDR Contact: 02/06/2024
Next Scheduled EDR Contact: 05/20/2024
Data Release Frequency: Quarterly

PEST LIC: Pesticide Regulation Licenses Listing

A listing of licenses and certificates issued by the Department of Pesticide Regulation. The DPR issues licenses and/or certificates to: Persons and businesses that apply or sell pesticides; Pest control dealers and brokers; Persons who advise on agricultural pesticide applications.

Date of Government Version: 11/22/2023
Date Data Arrived at EDR: 11/22/2023
Date Made Active in Reports: 02/16/2024
Number of Days to Update: 86

Source: Department of Pesticide Regulation
Telephone: 916-445-4038
Last EDR Contact: 02/27/2024
Next Scheduled EDR Contact: 06/10/2024
Data Release Frequency: Quarterly

PROC: Certified Processors Database
A listing of certified processors.

Date of Government Version: 11/29/2023
Date Data Arrived at EDR: 11/29/2023
Date Made Active in Reports: 02/23/2024
Number of Days to Update: 86

Source: Department of Conservation
Telephone: 916-323-3836
Last EDR Contact: 03/05/2024
Next Scheduled EDR Contact: 06/17/2024
Data Release Frequency: Quarterly

NOTIFY 65: Proposition 65 Records
Listings of all Proposition 65 incidents reported to counties by the State Water Resources Control Board and the Regional Water Quality Control Board. This database is no longer updated by the reporting agency.

Date of Government Version: 12/06/2023
Date Data Arrived at EDR: 12/06/2023
Date Made Active in Reports: 02/29/2024
Number of Days to Update: 85

Source: State Water Resources Control Board
Telephone: 916-445-3846
Last EDR Contact: 03/08/2024
Next Scheduled EDR Contact: 06/24/2024
Data Release Frequency: No Update Planned

SAN JOSE HAZMAT: Hazardous Material Facilities
Hazardous material facilities, including underground storage tank sites.

Date of Government Version: 11/03/2020
Date Data Arrived at EDR: 11/05/2020
Date Made Active in Reports: 01/26/2021
Number of Days to Update: 82

Source: City of San Jose Fire Department
Telephone: 408-535-7694
Last EDR Contact: 01/29/2024
Next Scheduled EDR Contact: 05/13/2024
Data Release Frequency: Annually

SANTA CRUZ CO SITE MITI: Site Mitigation Listing
Sites may become contaminated with toxic chemicals through illegal dumping or disposal, from leaking underground storage tanks, or through industrial or commercial activities.The goal of the site mitigation program is to protect the public health and the environment while facilitating completion of contaminated site clean-up projects in a timely manner.

Date of Government Version: 12/03/2018
Date Data Arrived at EDR: 06/23/2023
Date Made Active in Reports: 07/13/2023
Number of Days to Update: 20

Source: Santa Cruz Environmental Health Services
Telephone: 831-454-2761
Last EDR Contact: 02/09/2024
Next Scheduled EDR Contact: 05/27/2024
Data Release Frequency: Varies

UIC: UIC Listing
A listing of wells identified as underground injection wells, in the California Oil and Gas Wells database.

Date of Government Version: 11/29/2023
Date Data Arrived at EDR: 11/29/2023
Date Made Active in Reports: 02/27/2024
Number of Days to Update: 90

Source: Deaprtment of Conservation
Telephone: 916-445-2408
Last EDR Contact: 03/05/2024
Next Scheduled EDR Contact: 06/17/2024
Data Release Frequency: Varies

UIC GEO: Underground Injection Control Sites (GEOTRACKER)
Underground control injection sites

Date of Government Version: 12/04/2023
Date Data Arrived at EDR: 12/05/2023
Date Made Active in Reports: 02/28/2024
Number of Days to Update: 85

Source: State Water Resource Control Board
Telephone: 866-480-1028
Last EDR Contact: 03/05/2024
Next Scheduled EDR Contact: 06/17/2024
Data Release Frequency: Varies

WASTEWATER PITS: Oil Wastewater Pits Listing

Water officials discovered that oil producers have been dumping chemical-laden wastewater into hundreds of unlined pits that are operating without proper permits. Inspections completed by the Central Valley Regional Water Quality Control Board revealed the existence of previously unidentified waste sites. The water boards review found that more than one-third of the region's active disposal pits are operating without permission.

Date of Government Version: 02/11/2021
Date Data Arrived at EDR: 07/01/2021
Date Made Active in Reports: 09/29/2021
Number of Days to Update: 90

Source: RWQCB, Central Valley Region
Telephone: 559-445-5577
Last EDR Contact: 01/05/2024
Next Scheduled EDR Contact: 04/15/2024
Data Release Frequency: Varies

WDS: Waste Discharge System

Sites which have been issued waste discharge requirements.

Date of Government Version: 06/19/2007
Date Data Arrived at EDR: 06/20/2007
Date Made Active in Reports: 06/29/2007
Number of Days to Update: 9

Source: State Water Resources Control Board
Telephone: 916-341-5227
Last EDR Contact: 02/09/2024
Next Scheduled EDR Contact: 05/27/2024
Data Release Frequency: No Update Planned

WIP: Well Investigation Program Case List

Well Investigation Program case in the San Gabriel and San Fernando Valley area.

Date of Government Version: 07/03/2009
Date Data Arrived at EDR: 07/21/2009
Date Made Active in Reports: 08/03/2009
Number of Days to Update: 13

Source: Los Angeles Water Quality Control Board
Telephone: 213-576-6726
Last EDR Contact: 03/15/2024
Next Scheduled EDR Contact: 07/01/2024
Data Release Frequency: No Update Planned

MILITARY PRIV SITES: Military Privatized Sites (GEOTRACKER)

Military privatized sites

Date of Government Version: 12/04/2023
Date Data Arrived at EDR: 12/05/2023
Date Made Active in Reports: 02/28/2024
Number of Days to Update: 85

Source: State Water Resources Control Board
Telephone: 866-480-1028
Last EDR Contact: 03/05/2024
Next Scheduled EDR Contact: 06/17/2024
Data Release Frequency: Varies

PROJECT: Project Sites (GEOTRACKER)

Projects sites

Date of Government Version: 12/04/2023
Date Data Arrived at EDR: 12/05/2023
Date Made Active in Reports: 02/28/2024
Number of Days to Update: 85

Source: State Water Resources Control Board
Telephone: 866-480-1028
Last EDR Contact: 03/05/2024
Next Scheduled EDR Contact: 06/17/2024
Data Release Frequency: Varies

WDR: Waste Discharge Requirements Listing

In general, the Waste Discharge Requirements (WDRs) Program (sometimes also referred to as the "Non Chapter 15 (Non 15) Program") regulates point discharges that are exempt pursuant to Subsection 20090 of Title 27 and not subject to the Federal Water Pollution Control Act. Exemptions from Title 27 may be granted for nine categories of discharges (e.g., sewage, wastewater, etc.) that meet, and continue to meet, the preconditions listed for each specific exemption. The scope of the WDRs Program also includes the discharge of wastes classified as inert, pursuant to section 20230 of Title 27.

Date of Government Version: 11/29/2023
Date Data Arrived at EDR: 11/29/2023
Date Made Active in Reports: 02/22/2024
Number of Days to Update: 85

Source: State Water Resources Control Board
Telephone: 916-341-5810
Last EDR Contact: 03/05/2024
Next Scheduled EDR Contact: 06/17/2024
Data Release Frequency: Quarterly

CIWQS: California Integrated Water Quality System

The California Integrated Water Quality System (CIWQS) is a computer system used by the State and Regional Water Quality Control Boards to track information about places of environmental interest, manage permits and other orders, track inspections, and manage violations and enforcement activities.

Date of Government Version: 11/22/2023
Date Data Arrived at EDR: 11/22/2023
Date Made Active in Reports: 02/16/2024
Number of Days to Update: 86

Source: State Water Resources Control Board
Telephone: 866-794-4977
Last EDR Contact: 02/27/2024
Next Scheduled EDR Contact: 06/10/2024
Data Release Frequency: Varies

CERS: CalEPA Regulated Site Portal Data

The CalEPA Regulated Site Portal database combines data about environmentally regulated sites and facilities in California into a single database. It combines data from a variety of state and federal databases, and provides an overview of regulated activities across the spectrum of environmental programs for any given location in California. These activities include hazardous materials and waste, state and federal cleanups, impacted ground and surface waters, and toxic materials

Date of Government Version: 10/16/2023
Date Data Arrived at EDR: 10/17/2023
Date Made Active in Reports: 01/09/2024
Number of Days to Update: 84

Source: California Environmental Protection Agency
Telephone: 916-323-2514
Last EDR Contact: 01/16/2024
Next Scheduled EDR Contact: 04/29/2024
Data Release Frequency: Varies

NON-CASE INFO: Non-Case Information Sites (GEOTRACKER)

Non-Case Information sites

Date of Government Version: 12/04/2023
Date Data Arrived at EDR: 12/05/2023
Date Made Active in Reports: 02/28/2024
Number of Days to Update: 85

Source: State Water Resources Control Board
Telephone: 866-480-1028
Last EDR Contact: 03/05/2024
Next Scheduled EDR Contact: 06/17/2024
Data Release Frequency: Varies

OTHER OIL GAS: Other Oil & Gas Projects Sites (GEOTRACKER)

Other Oil & Gas Projects sites

Date of Government Version: 12/04/2023
Date Data Arrived at EDR: 12/05/2023
Date Made Active in Reports: 02/28/2024
Number of Days to Update: 85

Source: State Water Resources Control Board
Telephone: 866-480-1028
Last EDR Contact: 03/05/2024
Next Scheduled EDR Contact: 06/17/2024
Data Release Frequency: Varies

PROD WATER PONDS: Produced Water Ponds Sites (GEOTRACKER)

Produced water ponds sites

Date of Government Version: 12/04/2023
Date Data Arrived at EDR: 12/05/2023
Date Made Active in Reports: 02/28/2024
Number of Days to Update: 85

Source: State Water Resources Control Board
Telephone: 866-480-1028
Last EDR Contact: 03/05/2024
Next Scheduled EDR Contact: 06/17/2024
Data Release Frequency: Varies

SAMPLING POINT: Sampling Point ? Public Sites (GEOTRACKER)

Sampling point - public sites

Date of Government Version: 12/04/2023
Date Data Arrived at EDR: 12/05/2023
Date Made Active in Reports: 02/28/2024
Number of Days to Update: 85

Source: State Water Resources Control Board
Telephone: 866-480-1028
Last EDR Contact: 03/05/2024
Next Scheduled EDR Contact: 06/17/2024
Data Release Frequency: Varies

WELL STIM PROJ: Well Stimulation Project (GEOTRACKER)
Includes areas of groundwater monitoring plans, a depiction of the monitoring network, and the facilities, boundaries, and subsurface characteristics of the oilfield and the features (oil and gas wells, produced water ponds, UIC wells, water supply wells, etc?) being monitored

Date of Government Version: 12/04/2023
Date Data Arrived at EDR: 12/05/2023
Date Made Active in Reports: 02/28/2024
Number of Days to Update: 85
Source: State Water Resources Control Board
Telephone: 866-480-1028
Last EDR Contact: 03/05/2024
Next Scheduled EDR Contact: 06/17/2024
Data Release Frequency: Varies

UST FINDER: UST Finder Database
EPA developed UST Finder, a web map application containing a comprehensive, state-sourced national map of underground storage tank (UST) and leaking UST (LUST) data. It provides the attributes and locations of active and closed USTs, UST facilities, and LUST sites from states and from Tribal lands and US territories . UST Finder contains information about proximity of UST facilities and LUST sites to: surface and groundwater public drinking water protection areas; estimated number of private domestic wells and number of people living nearby; and flooding and wildfires.

Date of Government Version: 06/08/2023
Date Data Arrived at EDR: 10/04/2023
Date Made Active in Reports: 01/18/2024
Number of Days to Update: 106
Source: Environmental Protection Agency
Telephone: 202-564-0394
Last EDR Contact: 02/09/2024
Next Scheduled EDR Contact: 05/20/2024
Data Release Frequency: Varies

UST FINDER RELEASE: UST Finder Releases Database
US EPA's UST Finder data is a national composite of leaking underground storage tanks. This data contains information about, and locations of, leaking underground storage tanks. Data was collected from state sources and standardized into a national profile by EPA's Office of Underground Storage Tanks, Office of Research and Development, and the Association of State and Territorial Solid Waste Management Officials.

Date of Government Version: 06/08/2023
Date Data Arrived at EDR: 10/31/2023
Date Made Active in Reports: 01/18/2024
Number of Days to Update: 79
Source: Environmental Protecton Agency
Telephone: 202-564-0394
Last EDR Contact: 02/09/2024
Next Scheduled EDR Contact: 05/20/2024
Data Release Frequency: Semi-Annually

EDR HIGH RISK HISTORICAL RECORDS

EDR Exclusive Records

EDR MGP: EDR Proprietary Manufactured Gas Plants
The EDR Proprietary Manufactured Gas Plant Database includes records of coal gas plants (manufactured gas plants) compiled by EDR's researchers. Manufactured gas sites were used in the United States from the 1800's to 1950's to produce a gas that could be distributed and used as fuel. These plants used whale oil, rosin, coal, or a mixture of coal, oil, and water that also produced a significant amount of waste. Many of the byproducts of the gas production, such as coal tar (oily waste containing volatile and non-volatile chemicals), sludges, oils and other compounds are potentially hazardous to human health and the environment. The byproduct from this process was frequently disposed of directly at the plant site and can remain or spread slowly, serving as a continuous source of soil and groundwater contamination.

Date of Government Version: N/A
Date Data Arrived at EDR: N/A
Date Made Active in Reports: N/A
Number of Days to Update: N/A
Source: EDR, Inc.
Telephone: N/A
Last EDR Contact: N/A
Next Scheduled EDR Contact: N/A
Data Release Frequency: No Update Planned

EDR Hist Auto: EDR Exclusive Historical Auto Stations
EDR has searched selected national collections of business directories and has collected listings of potential gas station/filling station/service station sites that were available to EDR researchers. EDR's review was limited to those categories of sources that might, in EDR's opinion, include gas station/filling station/service station establishments. The categories reviewed included, but were not limited to gas, gas station, gasoline station, filling station, auto, automobile repair, auto service station, service station, etc. This database falls within a category of information EDR classifies as "High Risk Historical Records", or HRHR. EDR's HRHR effort presents unique and sometimes proprietary data about past sites and operations that typically create environmental concerns, but may not show up in current government records searches.

Date of Government Version: N/A
Date Data Arrived at EDR: N/A
Date Made Active in Reports: N/A
Number of Days to Update: N/A

Source: EDR, Inc.
Telephone: N/A
Last EDR Contact: N/A
Next Scheduled EDR Contact: N/A
Data Release Frequency: Varies

EDR Hist Cleaner: EDR Exclusive Historical Cleaners

EDR has searched selected national collections of business directories and has collected listings of potential dry cleaner sites that were available to EDR researchers. EDR's review was limited to those categories of sources that might, in EDR's opinion, include dry cleaning establishments. The categories reviewed included, but were not limited to dry cleaners, cleaners, laundry, laundromat, cleaning/laundry, wash & dry etc. This database falls within a category of information EDR classifies as "High Risk Historical Records", or HRHR. EDR's HRHR effort presents unique and sometimes proprietary data about past sites and operations that typically create environmental concerns, but may not show up in current government records searches.

Date of Government Version: N/A
Date Data Arrived at EDR: N/A
Date Made Active in Reports: N/A
Number of Days to Update: N/A

Source: EDR, Inc.
Telephone: N/A
Last EDR Contact: N/A
Next Scheduled EDR Contact: N/A
Data Release Frequency: Varies

EDR RECOVERED GOVERNMENT ARCHIVES

Exclusive Recovered Govt. Archives

RGA LF: Recovered Government Archive Solid Waste Facilities List

The EDR Recovered Government Archive Landfill database provides a list of landfills derived from historical databases and includes many records that no longer appear in current government lists. Compiled from Records formerly available from the Department of Resources Recycling and Recovery in California.

Date of Government Version: N/A
Date Data Arrived at EDR: 07/01/2013
Date Made Active in Reports: 01/13/2014
Number of Days to Update: 196

Source: Department of Resources Recycling and Recovery
Telephone: N/A
Last EDR Contact: 06/01/2012
Next Scheduled EDR Contact: N/A
Data Release Frequency: Varies

RGA LUST: Recovered Government Archive Leaking Underground Storage Tank

The EDR Recovered Government Archive Leaking Underground Storage Tank database provides a list of LUST incidents derived from historical databases and includes many records that no longer appear in current government lists. Compiled from Records formerly available from the State Water Resources Control Board in California.

Date of Government Version: N/A
Date Data Arrived at EDR: 07/01/2013
Date Made Active in Reports: 12/30/2013
Number of Days to Update: 182

Source: State Water Resources Control Board
Telephone: N/A
Last EDR Contact: 06/01/2012
Next Scheduled EDR Contact: N/A
Data Release Frequency: Varies

COUNTY RECORDS

ALAMEDA COUNTY:

CS ALAMEDA: Contaminated Sites

A listing of contaminated sites overseen by the Toxic Release Program (oil and groundwater contamination from chemical releases and spills) and the Leaking Underground Storage Tank Program (soil and ground water contamination from leaking petroleum USTs).

Date of Government Version: 01/09/2019
Date Data Arrived at EDR: 01/11/2019
Date Made Active in Reports: 03/05/2019
Number of Days to Update: 53

Source: Alameda County Environmental Health Services
Telephone: 510-567-6700
Last EDR Contact: 03/28/2024
Next Scheduled EDR Contact: 07/15/2024
Data Release Frequency: Semi-Annually

UST ALAMEDA: Underground Tanks
Underground storage tank sites located in Alameda county.

Date of Government Version: 12/26/2023
Date Data Arrived at EDR: 12/26/2023
Date Made Active in Reports: 03/19/2024
Number of Days to Update: 84

Source: Alameda County Environmental Health Services
Telephone: 510-567-6700
Last EDR Contact: 03/28/2024
Next Scheduled EDR Contact: 07/15/2024
Data Release Frequency: Semi-Annually

AMADOR COUNTY:

CUPA AMADOR: CUPA Facility List
Cupa Facility List

Date of Government Version: 04/27/2023
Date Data Arrived at EDR: 04/27/2023
Date Made Active in Reports: 07/13/2023
Number of Days to Update: 77

Source: Amador County Environmental Health
Telephone: 209-223-6439
Last EDR Contact: 04/26/2023
Next Scheduled EDR Contact: 05/13/2024
Data Release Frequency: Varies

BUTTE COUNTY:

CUPA BUTTE: CUPA Facility Listing
Cupa facility list.

Date of Government Version: 04/21/2017
Date Data Arrived at EDR: 04/25/2017
Date Made Active in Reports: 08/09/2017
Number of Days to Update: 106

Source: Public Health Department
Telephone: 530-538-7149
Last EDR Contact: 03/28/2024
Next Scheduled EDR Contact: 07/15/2024
Data Release Frequency: No Update Planned

CALVERAS COUNTY:

CUPA CALVERAS: CUPA Facility Listing
Cupa Facility Listing

Date of Government Version: 12/18/2023
Date Data Arrived at EDR: 12/18/2023
Date Made Active in Reports: 03/13/2024
Number of Days to Update: 86

Source: Calveras County Environmental Health
Telephone: 209-754-6399
Last EDR Contact: 03/15/2024
Next Scheduled EDR Contact: 07/01/2024
Data Release Frequency: Quarterly

COLUSA COUNTY:

CUPA COLUSA: CUPA Facility List
Cupa facility list.

Date of Government Version: 04/06/2020
Date Data Arrived at EDR: 04/23/2020
Date Made Active in Reports: 07/10/2020
Number of Days to Update: 78

Source: Health & Human Services
Telephone: 530-458-0396
Last EDR Contact: 01/29/2024
Next Scheduled EDR Contact: 05/13/2024
Data Release Frequency: Semi-Annually

CONTRA COSTA COUNTY:

SL CONTRA COSTA: Site List
List includes sites from the underground tank, hazardous waste generator and business plan/2185 programs.

Date of Government Version: 10/20/2023
Date Data Arrived at EDR: 10/24/2023
Date Made Active in Reports: 01/16/2024
Number of Days to Update: 84

Source: Contra Costa Health Services Department
Telephone: 925-646-2286
Last EDR Contact: 01/22/2024
Next Scheduled EDR Contact: 05/06/2024
Data Release Frequency: Semi-Annually

DEL NORTE COUNTY:

CUPA DEL NORTE: CUPA Facility List
Cupa Facility list

Date of Government Version: 10/24/2023
Date Data Arrived at EDR: 10/25/2023
Date Made Active in Reports: 01/16/2024
Number of Days to Update: 83

Source: Del Norte County Environmental Health Division
Telephone: 707-465-0426
Last EDR Contact: 02/05/2024
Next Scheduled EDR Contact: 05/06/2024
Data Release Frequency: Varies

EL DORADO COUNTY:

CUPA EL DORADO: CUPA Facility List
CUPA facility list.

Date of Government Version: 08/08/2022
Date Data Arrived at EDR: 08/09/2022
Date Made Active in Reports: 09/01/2022
Number of Days to Update: 23

Source: El Dorado County Environmental Management Department
Telephone: 530-621-6623
Last EDR Contact: 01/22/2024
Next Scheduled EDR Contact: 05/06/2024
Data Release Frequency: Varies

FRESNO COUNTY:

CUPA FRESNO: CUPA Resources List
Certified Unified Program Agency. CUPA's are responsible for implementing a unified hazardous materials and hazardous waste management regulatory program. The agency provides oversight of businesses that deal with hazardous materials, operate underground storage tanks or aboveground storage tanks.

Date of Government Version: 06/28/2021
Date Data Arrived at EDR: 12/21/2021
Date Made Active in Reports: 03/03/2022
Number of Days to Update: 72

Source: Dept. of Community Health
Telephone: 559-445-3271
Last EDR Contact: 03/28/2024
Next Scheduled EDR Contact: 07/08/2024
Data Release Frequency: Semi-Annually

GLENN COUNTY:

CUPA GLENN: CUPA Facility List
Cupa facility list

Date of Government Version: 01/22/2018
Date Data Arrived at EDR: 01/24/2018
Date Made Active in Reports: 03/14/2018
Number of Days to Update: 49

Source: Glenn County Air Pollution Control District
Telephone: 830-934-6500
Last EDR Contact: 01/11/2024
Next Scheduled EDR Contact: 04/29/2024
Data Release Frequency: No Update Planned

HUMBOLDT COUNTY:

CUPA HUMBOLDT: CUPA Facility List
CUPA facility list.

Date of Government Version: 08/12/2021
Date Data Arrived at EDR: 08/12/2021
Date Made Active in Reports: 11/08/2021
Number of Days to Update: 88

Source: Humboldt County Environmental Health
Telephone: N/A
Last EDR Contact: 02/09/2024
Next Scheduled EDR Contact: 05/27/2024
Data Release Frequency: Semi-Annually

IMPERIAL COUNTY:

CUPA IMPERIAL: CUPA Facility List
Cupa facility list.

Date of Government Version: 10/10/2023
Date Data Arrived at EDR: 10/11/2023
Date Made Active in Reports: 01/04/2024
Number of Days to Update: 85

Source: San Diego Border Field Office
Telephone: 760-339-2777
Last EDR Contact: 01/11/2024
Next Scheduled EDR Contact: 04/29/2024
Data Release Frequency: Varies

INYO COUNTY:

CUPA INYO: CUPA Facility List
Cupa facility list.

Date of Government Version: 04/02/2018
Date Data Arrived at EDR: 04/03/2018
Date Made Active in Reports: 06/14/2018
Number of Days to Update: 72

Source: Inyo County Environmental Health Services
Telephone: 760-878-0238
Last EDR Contact: 02/09/2024
Next Scheduled EDR Contact: 05/27/2024
Data Release Frequency: Varies

KERN COUNTY:

CUPA KERN: CUPA Facility List
A listing of sites included in the Kern County Hazardous Material Business Plan.

Date of Government Version: 10/30/2023
Date Data Arrived at EDR: 11/01/2023
Date Made Active in Reports: 01/23/2024
Number of Days to Update: 83

Source: Kern County Public Health
Telephone: 661-321-3000
Last EDR Contact: 02/12/2024
Next Scheduled EDR Contact: 05/13/2024
Data Release Frequency: Varies

UST KERN: Underground Storage Tank Sites & Tank Listing
Kern County Sites and Tanks Listing.

Date of Government Version: 10/30/2023
Date Data Arrived at EDR: 11/01/2023
Date Made Active in Reports: 01/23/2024
Number of Days to Update: 83

Source: Kern County Environment Health Services Department
Telephone: 661-862-8700
Last EDR Contact: 02/12/2024
Next Scheduled EDR Contact: 05/13/2024
Data Release Frequency: Quarterly

KINGS COUNTY:

CUPA KINGS: CUPA Facility List
A listing of sites included in the county's Certified Unified Program Agency database. California's Secretary for Environmental Protection established the unified hazardous materials and hazardous waste regulatory program as required by chapter 6.11 of the California Health and Safety Code. The Unified Program consolidates the administration, permits, inspections, and enforcement activities.

Date of Government Version: 12/03/2020
Date Data Arrived at EDR: 01/26/2021
Date Made Active in Reports: 04/14/2021
Number of Days to Update: 78

Source: Kings County Department of Public Health
Telephone: 559-584-1411
Last EDR Contact: 02/09/2024
Next Scheduled EDR Contact: 05/27/2024
Data Release Frequency: Varies

LAKE COUNTY:

CUPA LAKE: CUPA Facility List
Cupa facility list

Date of Government Version: 10/27/2023
Date Data Arrived at EDR: 11/01/2023
Date Made Active in Reports: 11/21/2023
Number of Days to Update: 20

Source: Lake County Environmental Health
Telephone: 707-263-1164
Last EDR Contact: 01/09/2024
Next Scheduled EDR Contact: 04/22/2024
Data Release Frequency: Varies

LASSEN COUNTY:

CUPA LASSEN: CUPA Facility List
Cupa facility list

Date of Government Version: 07/31/2020
Date Data Arrived at EDR: 08/21/2020
Date Made Active in Reports: 11/09/2020
Number of Days to Update: 80

Source: Lassen County Environmental Health
Telephone: 530-251-8528
Last EDR Contact: 01/11/2024
Next Scheduled EDR Contact: 04/29/2024
Data Release Frequency: Varies

LOS ANGELES COUNTY:

AOCONCERN: Key Areas of Concerns in Los Angeles County
San Gabriel Valley areas where VOC contamination is at or above the MCL as designated by region 9 EPA office. Date of Government Version: 3/30/2009 Exide Site area is a cleanup plan of lead-impacted soil surrounding the former Exide Facility as designated by the DTSC. Date of Government Version: 7/17/2017

Date of Government Version: 03/30/2009
Date Data Arrived at EDR: 03/31/2009
Date Made Active in Reports: 10/23/2009
Number of Days to Update: 206

Source: N/A
Telephone: N/A
Last EDR Contact: 03/08/2024
Next Scheduled EDR Contact: 06/24/2024
Data Release Frequency: No Update Planned

HMS LOS ANGELES: HMS: Street Number List
Industrial Waste and Underground Storage Tank Sites.

Date of Government Version: 01/16/2024
Date Data Arrived at EDR: 01/18/2024
Date Made Active in Reports: 03/26/2024
Number of Days to Update: 68

Source: Department of Public Works
Telephone: 626-458-3517
Last EDR Contact: 03/28/2024
Next Scheduled EDR Contact: 07/15/2024
Data Release Frequency: Semi-Annually

LF LOS ANGELES: List of Solid Waste Facilities
Solid Waste Facilities in Los Angeles County.

Date of Government Version: 01/09/2024
Date Data Arrived at EDR: 01/10/2024
Date Made Active in Reports: 03/27/2024
Number of Days to Update: 77

Source: La County Department of Public Works
Telephone: 818-458-5185
Last EDR Contact: 01/10/2024
Next Scheduled EDR Contact: 04/22/2024
Data Release Frequency: Varies

GOVERNMENT RECORDS SEARCHED / DATA CURRENCY TRACKING

LF LOS ANGELES CITY: City of Los Angeles Landfills
Landfills owned and maintained by the City of Los Angeles.

Date of Government Version: 12/31/2022
Date Data Arrived at EDR: 01/12/2023
Date Made Active in Reports: 03/29/2023
Number of Days to Update: 76

Source: Engineering & Construction Division
Telephone: 213-473-7869
Last EDR Contact: 01/04/2024
Next Scheduled EDR Contact: 04/22/2024
Data Release Frequency: Varies

LOS ANGELES AST: Active & Inactive AST Inventory
A listing of active & inactive above ground petroleum storage tank site locations, located in the City of Los Angeles.

Date of Government Version: 06/01/2019
Date Data Arrived at EDR: 06/25/2019
Date Made Active in Reports: 08/22/2019
Number of Days to Update: 58

Source: Los Angeles Fire Department
Telephone: 213-978-3800
Last EDR Contact: 03/19/2024
Next Scheduled EDR Contact: 07/01/2024
Data Release Frequency: Varies

LOS ANGELES CO LF METHANE: Methane Producing Landfills
This data was created on April 30, 2012 to represent known disposal sites in Los Angeles County that may produce and emanate methane gas. The shapefile contains disposal sites within Los Angeles County that once accepted degradable refuse material. Information used to create this data was extracted from a landfill survey performed by County Engineers (Major Waste System Map, 1973) as well as historical records from CalRecycle, Regional Water Quality Control Board, and Los Angeles County Department of Public Health

Date of Government Version: 04/13/2023
Date Data Arrived at EDR: 07/13/2023
Date Made Active in Reports: 09/27/2023
Number of Days to Update: 76

Source: Los Angeles County Department of Public Works
Telephone: 626-458-6973
Last EDR Contact: 01/11/2024
Next Scheduled EDR Contact: 04/22/2024
Data Release Frequency: No Update Planned

LOS ANGELES HM: Active & Inactive Hazardous Materials Inventory
A listing of active & inactive hazardous materials facility locations, located in the City of Los Angeles.

Date of Government Version: 12/01/2023
Date Data Arrived at EDR: 12/13/2023
Date Made Active in Reports: 12/14/2023
Number of Days to Update: 1

Source: Los Angeles Fire Department
Telephone: 213-978-3800
Last EDR Contact: 03/19/2024
Next Scheduled EDR Contact: 07/01/2024
Data Release Frequency: Varies

LOS ANGELES UST: Active & Inactive UST Inventory
A listing of active & inactive underground storage tank site locations and underground storage tank historical sites, located in the City of Los Angeles.

Date of Government Version: 12/01/2023
Date Data Arrived at EDR: 12/13/2023
Date Made Active in Reports: 03/07/2024
Number of Days to Update: 85

Source: Los Angeles Fire Department
Telephone: 213-978-3800
Last EDR Contact: 03/19/2024
Next Scheduled EDR Contact: 07/01/2024
Data Release Frequency: Varies

SITE MIT LOS ANGELES: Site Mitigation List
Industrial sites that have had some sort of spill or complaint.

Date of Government Version: 07/11/2023
Date Data Arrived at EDR: 10/17/2023
Date Made Active in Reports: 01/09/2024
Number of Days to Update: 84

Source: Community Health Services
Telephone: 323-890-7806
Last EDR Contact: 01/19/2024
Next Scheduled EDR Contact: 04/29/2024
Data Release Frequency: Annually

UST EL SEGUNDO: City of El Segundo Underground Storage Tank
Underground storage tank sites located in El Segundo city.

Date of Government Version: 01/21/2017
Date Data Arrived at EDR: 04/19/2017
Date Made Active in Reports: 05/10/2017
Number of Days to Update: 21

Source: City of El Segundo Fire Department
Telephone: 310-524-2236
Last EDR Contact: 01/04/2024
Next Scheduled EDR Contact: 04/22/2024
Data Release Frequency: No Update Planned

UST LONG BEACH: City of Long Beach Underground Storage Tank
Underground storage tank sites located in the city of Long Beach.

Date of Government Version: 04/22/2019
Date Data Arrived at EDR: 04/23/2019
Date Made Active in Reports: 06/27/2019
Number of Days to Update: 65

Source: City of Long Beach Fire Department
Telephone: 562-570-2563
Last EDR Contact: 01/11/2024
Next Scheduled EDR Contact: 04/29/2024
Data Release Frequency: Varies

UST TORRANCE: City of Torrance Underground Storage Tank
Underground storage tank sites located in the city of Torrance.

Date of Government Version: 04/12/2023
Date Data Arrived at EDR: 05/02/2023
Date Made Active in Reports: 06/13/2023
Number of Days to Update: 42

Source: City of Torrance Fire Department
Telephone: 310-618-2973
Last EDR Contact: 01/11/2024
Next Scheduled EDR Contact: 04/29/2024
Data Release Frequency: Semi-Annually

MADERA COUNTY:

CUPA MADERA: CUPA Facility List
A listing of sites included in the county's Certified Unified Program Agency database. California's Secretary for Environmental Protection established the unified hazardous materials and hazardous waste regulatory program as required by chapter 6.11 of the California Health and Safety Code. The Unified Program consolidates the administration, permits, inspections, and enforcement activities.

Date of Government Version: 08/10/2020
Date Data Arrived at EDR: 08/12/2020
Date Made Active in Reports: 10/23/2020
Number of Days to Update: 72

Source: Madera County Environmental Health
Telephone: 559-675-7823
Last EDR Contact: 02/09/2024
Next Scheduled EDR Contact: 05/27/2024
Data Release Frequency: Varies

MARIN COUNTY:

UST MARIN: Underground Storage Tank Sites
Currently permitted USTs in Marin County.

Date of Government Version: 09/26/2018
Date Data Arrived at EDR: 10/04/2018
Date Made Active in Reports: 11/02/2018
Number of Days to Update: 29

Source: Public Works Department Waste Management
Telephone: 415-473-6647
Last EDR Contact: 03/22/2024
Next Scheduled EDR Contact: 07/08/2024
Data Release Frequency: Semi-Annually

MENDOCINO COUNTY:

UST MENDOCINO: Mendocino County UST Database
A listing of underground storage tank locations in Mendocino County.

Date of Government Version: 09/22/2021
Date Data Arrived at EDR: 11/18/2021
Date Made Active in Reports: 11/22/2021
Number of Days to Update: 4

Source: Department of Public Health
Telephone: 707-463-4466
Last EDR Contact: 02/20/2024
Next Scheduled EDR Contact: 06/03/2024
Data Release Frequency: Annually

MERCED COUNTY:

CUPA MERCED: CUPA Facility List
CUPA facility list.

Date of Government Version: 11/15/2023
Date Data Arrived at EDR: 11/20/2023
Date Made Active in Reports: 02/15/2024
Number of Days to Update: 87

Source: Merced County Environmental Health
Telephone: 209-381-1094
Last EDR Contact: 02/12/2024
Next Scheduled EDR Contact: 05/27/2024
Data Release Frequency: Varies

MONO COUNTY:

CUPA MONO: CUPA Facility List
CUPA Facility List

Date of Government Version: 02/22/2021
Date Data Arrived at EDR: 03/02/2021
Date Made Active in Reports: 05/19/2021
Number of Days to Update: 78

Source: Mono County Health Department
Telephone: 760-932-5580
Last EDR Contact: 02/16/2024
Next Scheduled EDR Contact: 06/03/2024
Data Release Frequency: Varies

MONTEREY COUNTY:

CUPA MONTEREY: CUPA Facility Listing
CUPA Program listing from the Environmental Health Division.

Date of Government Version: 10/04/2021
Date Data Arrived at EDR: 10/06/2021
Date Made Active in Reports: 12/29/2021
Number of Days to Update: 84

Source: Monterey County Health Department
Telephone: 831-796-1297
Last EDR Contact: 03/22/2024
Next Scheduled EDR Contact: 07/08/2024
Data Release Frequency: Varies

NAPA COUNTY:

LUST NAPA: Sites With Reported Contamination
A listing of leaking underground storage tank sites located in Napa county.

Date of Government Version: 01/09/2017
Date Data Arrived at EDR: 01/11/2017
Date Made Active in Reports: 03/02/2017
Number of Days to Update: 50

Source: Napa County Department of Environmental Management
Telephone: 707-253-4269
Last EDR Contact: 02/16/2024
Next Scheduled EDR Contact: 06/03/2024
Data Release Frequency: No Update Planned

UST NAPA: Closed and Operating Underground Storage Tank Sites
Underground storage tank sites located in Napa county.

Date of Government Version: 09/05/2019
Date Data Arrived at EDR: 09/09/2019
Date Made Active in Reports: 10/31/2019
Number of Days to Update: 52

Source: Napa County Department of Environmental Management
Telephone: 707-253-4269
Last EDR Contact: 02/16/2024
Next Scheduled EDR Contact: 06/03/2024
Data Release Frequency: No Update Planned

NEVADA COUNTY:

CUPA NEVADA: CUPA Facility List
CUPA facility list.

Date of Government Version: 10/31/2023
Date Data Arrived at EDR: 11/03/2023
Date Made Active in Reports: 01/23/2024
Number of Days to Update: 81

Source: Community Development Agency
Telephone: 530-265-1467
Last EDR Contact: 01/22/2024
Next Scheduled EDR Contact: 05/06/2024
Data Release Frequency: Varies

ORANGE COUNTY:

IND_SITE ORANGE: List of Industrial Site Cleanups
Petroleum and non-petroleum spills.

Date of Government Version: 10/10/2023
Date Data Arrived at EDR: 11/01/2023
Date Made Active in Reports: 01/23/2024
Number of Days to Update: 83

Source: Health Care Agency
Telephone: 714-834-3446
Last EDR Contact: 03/13/2024
Next Scheduled EDR Contact: 05/13/2024
Data Release Frequency: Annually

LUST ORANGE: List of Underground Storage Tank Cleanups
Orange County Underground Storage Tank Cleanups (LUST).

Date of Government Version: 10/10/2023
Date Data Arrived at EDR: 11/01/2023
Date Made Active in Reports: 01/23/2024
Number of Days to Update: 83

Source: Health Care Agency
Telephone: 714-834-3446
Last EDR Contact: 03/13/2024
Next Scheduled EDR Contact: 05/13/2024
Data Release Frequency: Quarterly

UST ORANGE: List of Underground Storage Tank Facilities
Orange County Underground Storage Tank Facilities (UST).

Date of Government Version: 10/10/2023
Date Data Arrived at EDR: 11/01/2023
Date Made Active in Reports: 01/23/2024
Number of Days to Update: 83

Source: Health Care Agency
Telephone: 714-834-3446
Last EDR Contact: 03/13/2024
Next Scheduled EDR Contact: 05/13/2024
Data Release Frequency: Quarterly

PLACER COUNTY:

MS PLACER: Master List of Facilities
List includes aboveground tanks, underground tanks and cleanup sites.

Date of Government Version: 11/09/2023
Date Data Arrived at EDR: 11/09/2023
Date Made Active in Reports: 11/21/2023
Number of Days to Update: 12

Source: Placer County Health and Human Services
Telephone: 530-745-2363
Last EDR Contact: 02/26/2024
Next Scheduled EDR Contact: 06/10/2024
Data Release Frequency: Semi-Annually

PLUMAS COUNTY:

CUPA PLUMAS: CUPA Facility List
Plumas County CUPA Program facilities.

Date of Government Version: 03/31/2019
Date Data Arrived at EDR: 04/23/2019
Date Made Active in Reports: 06/26/2019
Number of Days to Update: 64

Source: Plumas County Environmental Health
Telephone: 530-283-6355
Last EDR Contact: 01/11/2024
Next Scheduled EDR Contact: 04/29/2024
Data Release Frequency: Varies

RIVERSIDE COUNTY:

LUST RIVERSIDE: Listing of Underground Tank Cleanup Sites
Riverside County Underground Storage Tank Cleanup Sites (LUST).

Date of Government Version: 01/04/2024
Date Data Arrived at EDR: 01/04/2024
Date Made Active in Reports: 03/29/2024
Number of Days to Update: 85

Source: Department of Environmental Health
Telephone: 951-358-5055
Last EDR Contact: 12/05/2023
Next Scheduled EDR Contact: 06/24/2024
Data Release Frequency: Quarterly

UST RIVERSIDE: Underground Storage Tank Tank List
Underground storage tank sites located in Riverside county.

Date of Government Version: 01/04/2024
Date Data Arrived at EDR: 01/04/2024
Date Made Active in Reports: 03/21/2024
Number of Days to Update: 77

Source: Department of Environmental Health
Telephone: 951-358-5055
Last EDR Contact: 03/08/2024
Next Scheduled EDR Contact: 06/24/2024
Data Release Frequency: Quarterly

SACRAMENTO COUNTY:

CS SACRAMENTO: Toxic Site Clean-Up List
List of sites where unauthorized releases of potentially hazardous materials have occurred.

Date of Government Version: 11/07/2022
Date Data Arrived at EDR: 12/21/2022
Date Made Active in Reports: 03/16/2023
Number of Days to Update: 85

Source: Sacramento County Environmental Management
Telephone: 916-875-8406
Last EDR Contact: 03/25/2024
Next Scheduled EDR Contact: 07/08/2024
Data Release Frequency: Quarterly

ML SACRAMENTO: Master Hazardous Materials Facility List
Any business that has hazardous materials on site - hazardous material storage sites, underground storage tanks, waste generators.

Date of Government Version: 11/07/2022
Date Data Arrived at EDR: 12/09/2022
Date Made Active in Reports: 03/01/2023
Number of Days to Update: 82

Source: Sacramento County Environmental Management
Telephone: 916-875-8406
Last EDR Contact: 03/25/2024
Next Scheduled EDR Contact: 07/08/2024
Data Release Frequency: Quarterly

SAN BENITO COUNTY:

CUPA SAN BENITO: CUPA Facility List
Cupa facility list

Date of Government Version: 01/17/2024
Date Data Arrived at EDR: 01/18/2024
Date Made Active in Reports: 01/26/2024
Number of Days to Update: 8

Source: San Benito County Environmental Health
Telephone: N/A
Last EDR Contact: 01/11/2024
Next Scheduled EDR Contact: 05/13/2024
Data Release Frequency: Varies

SAN BERNARDINO COUNTY:

PERMITS SAN BERNARDINO: Hazardous Material Permits
This listing includes underground storage tanks, medical waste handlers/generators, hazardous materials handlers, hazardous waste generators, and waste oil generators/handlers.

Date of Government Version: 11/08/2023
Date Data Arrived at EDR: 11/09/2023
Date Made Active in Reports: 02/07/2024
Number of Days to Update: 90

Source: San Bernardino County Fire Department Hazardous Materials Division
Telephone: 909-387-3041
Last EDR Contact: 01/29/2024
Next Scheduled EDR Contact: 05/12/2024
Data Release Frequency: Quarterly

SAN DIEGO COUNTY:

HMMD SAN DIEGO: Hazardous Materials Management Division Database

The database includes: HE58 - This report contains the business name, site address, business phone number, establishment 'H' permit number, type of permit, and the business status. HE17 - In addition to providing the same information provided in the HE58 listing, HE17 provides inspection dates, violations received by the establishment, hazardous waste generated, the quantity, method of storage, treatment/disposal of waste and the hauler, and information on underground storage tanks. Unauthorized Release List - Includes a summary of environmental contamination cases in San Diego County (underground tank cases, non-tank cases, groundwater contamination, and soil contamination are included.)

Date of Government Version: 11/27/2023
Date Data Arrived at EDR: 11/27/2023
Date Made Active in Reports: 02/16/2024
Number of Days to Update: 81

Source: Hazardous Materials Management Division
Telephone: 619-338-2268
Last EDR Contact: 02/27/2024
Next Scheduled EDR Contact: 06/10/2024
Data Release Frequency: Quarterly

LF SAN DIEGO: Solid Waste Facilities

San Diego County Solid Waste Facilities.

Date of Government Version: 04/04/2023
Date Data Arrived at EDR: 04/05/2023
Date Made Active in Reports: 06/27/2023
Number of Days to Update: 83

Source: Department of Health Services
Telephone: 619-338-2209
Last EDR Contact: 01/11/2024
Next Scheduled EDR Contact: 04/29/2024
Data Release Frequency: Varies

SAN DIEGO CO LOP: Local Oversight Program Listing

A listing of all LOP release sites that are or were under the County of San Diego's jurisdiction. Included are closed or transferred cases, open cases, and cases that did not have a case type indicated. The cases without a case type are mostly complaints; however, some of them could be LOP cases.

Date of Government Version: 07/22/2021
Date Data Arrived at EDR: 10/19/2021
Date Made Active in Reports: 01/13/2022
Number of Days to Update: 86

Source: Department of Environmental Health
Telephone: 858-505-6874
Last EDR Contact: 01/11/2024
Next Scheduled EDR Contact: 04/29/2024
Data Release Frequency: Varies

SAN DIEGO CO SAM: Environmental Case Listing

The listing contains all underground tank release cases and projects pertaining to properties contaminated with hazardous substances that are actively under review by the Site Assessment and Mitigation Program.

Date of Government Version: 03/23/2010
Date Data Arrived at EDR: 06/15/2010
Date Made Active in Reports: 07/09/2010
Number of Days to Update: 24

Source: San Diego County Department of Environmental Health
Telephone: 619-338-2371
Last EDR Contact: 02/23/2024
Next Scheduled EDR Contact: 06/10/2024
Data Release Frequency: No Update Planned

SAN FRANCISCO COUNTY:

CUPA SAN FRANCISCO CO: CUPA Facility Listing

Cupa facilities

Date of Government Version: 10/30/2023
Date Data Arrived at EDR: 11/01/2023
Date Made Active in Reports: 01/23/2024
Number of Days to Update: 83

Source: San Francisco County Department of Environmental Health
Telephone: 415-252-3896
Last EDR Contact: 01/29/2024
Next Scheduled EDR Contact: 05/13/2024
Data Release Frequency: Varies

LUST SAN FRANCISCO: Local Oversite Facilities
A listing of leaking underground storage tank sites located in San Francisco county.

Date of Government Version: 09/19/2008
Date Data Arrived at EDR: 09/19/2008
Date Made Active in Reports: 09/29/2008
Number of Days to Update: 10

Source: Department Of Public Health San Francisco County
Telephone: 415-252-3920
Last EDR Contact: 01/29/2024
Next Scheduled EDR Contact: 05/13/2024
Data Release Frequency: No Update Planned

UST SAN FRANCISCO: Underground Storage Tank Information
Underground storage tank sites located in San Francisco county.

Date of Government Version: 10/30/2023
Date Data Arrived at EDR: 11/01/2023
Date Made Active in Reports: 01/23/2024
Number of Days to Update: 83

Source: Department of Public Health
Telephone: 415-252-3920
Last EDR Contact: 01/29/2024
Next Scheduled EDR Contact: 05/13/2024
Data Release Frequency: Quarterly

SAN FRANCISO COUNTY:

SAN FRANCISCO MAHER: Maher Ordinance Property Listing
a listing of properties that fall within a Maher Ordinance, for all of San Francisco

Date of Government Version: 10/15/2023
Date Data Arrived at EDR: 10/17/2023
Date Made Active in Reports: 01/11/2024
Number of Days to Update: 86

Source: San Francisco Planning
Telephone: 628-652-7483
Last EDR Contact: 01/18/2024
Next Scheduled EDR Contact: 04/29/2024
Data Release Frequency: Varies

SAN JOAQUIN COUNTY:

UST SAN JOAQUIN: San Joaquin Co. UST
A listing of underground storage tank locations in San Joaquin county.

Date of Government Version: 06/22/2018
Date Data Arrived at EDR: 06/26/2018
Date Made Active in Reports: 07/11/2018
Number of Days to Update: 15

Source: Environmental Health Department
Telephone: N/A
Last EDR Contact: 03/08/2024
Next Scheduled EDR Contact: 06/24/2024
Data Release Frequency: Semi-Annually

SAN LUIS OBISPO COUNTY:

CUPA SAN LUIS OBISPO: CUPA Facility List
Cupa Facility List.

Date of Government Version: 11/08/2023
Date Data Arrived at EDR: 11/09/2023
Date Made Active in Reports: 02/07/2024
Number of Days to Update: 90

Source: San Luis Obispo County Public Health Department
Telephone: 805-781-5596
Last EDR Contact: 02/12/2024
Next Scheduled EDR Contact: 05/27/2024
Data Release Frequency: Varies

SAN MATEO COUNTY:

BI SAN MATEO: Business Inventory
List includes Hazardous Materials Business Plan, hazardous waste generators, and underground storage tanks.

Date of Government Version: 02/20/2020
Date Data Arrived at EDR: 02/20/2020
Date Made Active in Reports: 04/24/2020
Number of Days to Update: 64
Source: San Mateo County Environmental Health Services Division
Telephone: 650-363-1921
Last EDR Contact: 03/07/2024
Next Scheduled EDR Contact: 06/17/2024
Data Release Frequency: Annually

LUST SAN MATEO: Fuel Leak List
A listing of leaking underground storage tank sites located in San Mateo county.

Date of Government Version: 03/29/2019
Date Data Arrived at EDR: 03/29/2019
Date Made Active in Reports: 05/29/2019
Number of Days to Update: 61
Source: San Mateo County Environmental Health Services Division
Telephone: 650-363-1921
Last EDR Contact: 03/01/2024
Next Scheduled EDR Contact: 06/17/2024
Data Release Frequency: Semi-Annually

SANTA BARBARA COUNTY:

CUPA SANTA BARBARA: CUPA Facility Listing
CUPA Program Listing from the Environmental Health Services division.

Date of Government Version: 09/08/2011
Date Data Arrived at EDR: 09/09/2011
Date Made Active in Reports: 10/07/2011
Number of Days to Update: 28
Source: Santa Barbara County Public Health Department
Telephone: 805-686-8167
Last EDR Contact: 02/09/2024
Next Scheduled EDR Contact: 05/27/2024
Data Release Frequency: No Update Planned

SANTA CLARA COUNTY:

CUPA SANTA CLARA: Cupa Facility List
Cupa facility list

Date of Government Version: 11/07/2023
Date Data Arrived at EDR: 11/08/2023
Date Made Active in Reports: 11/16/2023
Number of Days to Update: 8
Source: Department of Environmental Health
Telephone: 408-918-1973
Last EDR Contact: 02/12/2024
Next Scheduled EDR Contact: 05/27/2024
Data Release Frequency: Varies

HIST LUST SANTA CLARA: HIST LUST - Fuel Leak Site Activity Report
A listing of open and closed leaking underground storage tanks. This listing is no longer updated by the county. Leaking underground storage tanks are now handled by the Department of Environmental Health.

Date of Government Version: 03/29/2005
Date Data Arrived at EDR: 03/30/2005
Date Made Active in Reports: 04/21/2005
Number of Days to Update: 22
Source: Santa Clara Valley Water District
Telephone: 408-265-2600
Last EDR Contact: 03/23/2009
Next Scheduled EDR Contact: 06/22/2009
Data Release Frequency: No Update Planned

LUST SANTA CLARA: LOP Listing
A listing of leaking underground storage tanks located in Santa Clara county.

Date of Government Version: 03/03/2014
Date Data Arrived at EDR: 03/05/2014
Date Made Active in Reports: 03/18/2014
Number of Days to Update: 13
Source: Department of Environmental Health
Telephone: 408-918-3417
Last EDR Contact: 02/16/2024
Next Scheduled EDR Contact: 06/03/2024
Data Release Frequency: No Update Planned

SANTA CRUZ COUNTY:

CUPA SANTA CRUZ: CUPA Facility List
CUPA facility listing.

Date of Government Version: 01/21/2017
Date Data Arrived at EDR: 02/22/2017
Date Made Active in Reports: 05/23/2017
Number of Days to Update: 90

Source: Santa Cruz County Environmental Health
Telephone: 831-464-2761
Last EDR Contact: 02/09/2024
Next Scheduled EDR Contact: 05/27/2024
Data Release Frequency: Varies

SHASTA COUNTY:

CUPA SHASTA: CUPA Facility List
Cupa Facility List.

Date of Government Version: 06/15/2017
Date Data Arrived at EDR: 06/19/2017
Date Made Active in Reports: 08/09/2017
Number of Days to Update: 51

Source: Shasta County Department of Resource Management
Telephone: 530-225-5789
Last EDR Contact: 02/09/2024
Next Scheduled EDR Contact: 05/27/2024
Data Release Frequency: Varies

SOLANO COUNTY:

LUST SOLANO: Leaking Underground Storage Tanks
A listing of leaking underground storage tank sites located in Solano county.

Date of Government Version: 06/04/2019
Date Data Arrived at EDR: 06/06/2019
Date Made Active in Reports: 08/13/2019
Number of Days to Update: 68

Source: Solano County Department of Environmental Management
Telephone: 707-784-6770
Last EDR Contact: 02/23/2024
Next Scheduled EDR Contact: 06/10/2024
Data Release Frequency: Quarterly

UST SOLANO: Underground Storage Tanks
Underground storage tank sites located in Solano county.

Date of Government Version: 09/15/2021
Date Data Arrived at EDR: 09/16/2021
Date Made Active in Reports: 12/09/2021
Number of Days to Update: 84

Source: Solano County Department of Environmental Management
Telephone: 707-784-6770
Last EDR Contact: 02/23/2024
Next Scheduled EDR Contact: 06/10/2024
Data Release Frequency: Quarterly

SONOMA COUNTY:

CUPA SONOMA: Cupa Facility List
Cupa Facility list

Date of Government Version: 07/02/2021
Date Data Arrived at EDR: 07/06/2021
Date Made Active in Reports: 07/14/2021
Number of Days to Update: 8

Source: County of Sonoma Fire & Emergency Services Department
Telephone: 707-565-1174
Last EDR Contact: 03/15/2024
Next Scheduled EDR Contact: 07/01/2024
Data Release Frequency: Varies

LUST SONOMA: Leaking Underground Storage Tank Sites
A listing of leaking underground storage tank sites located in Sonoma county.

Date of Government Version: 06/30/2021
Date Data Arrived at EDR: 06/30/2021
Date Made Active in Reports: 09/24/2021
Number of Days to Update: 86

Source: Department of Health Services
Telephone: 707-565-6565
Last EDR Contact: 03/15/2024
Next Scheduled EDR Contact: 07/01/2024
Data Release Frequency: Quarterly

STANISLAUS COUNTY:

CUPA STANISLAUS: CUPA Facility List
Cupa facility list

Date of Government Version: 02/08/2022
Date Data Arrived at EDR: 02/10/2022
Date Made Active in Reports: 05/04/2022
Number of Days to Update: 83

Source: Stanislaus County Department of Ennvironmental Protection
Telephone: 209-525-6751
Last EDR Contact: 01/04/2024
Next Scheduled EDR Contact: 04/22/2024
Data Release Frequency: Varies

SUTTER COUNTY:

UST SUTTER: Underground Storage Tanks
Underground storage tank sites located in Sutter county.

Date of Government Version: 08/03/2023
Date Data Arrived at EDR: 08/24/2023
Date Made Active in Reports: 09/12/2023
Number of Days to Update: 19

Source: Sutter County Environmental Health Services
Telephone: 530-822-7500
Last EDR Contact: 02/26/2024
Next Scheduled EDR Contact: 06/10/2024
Data Release Frequency: Semi-Annually

TEHAMA COUNTY:

CUPA TEHAMA: CUPA Facility List
Cupa facilities

Date of Government Version: 12/05/2023
Date Data Arrived at EDR: 02/01/2024
Date Made Active in Reports: 02/28/2024
Number of Days to Update: 27

Source: Tehama County Department of Environmental Health
Telephone: 530-527-8020
Last EDR Contact: 01/29/2024
Next Scheduled EDR Contact: 05/13/2024
Data Release Frequency: Varies

TRINITY COUNTY:

CUPA TRINITY: CUPA Facility List
Cupa facility list

Date of Government Version: 10/10/2023
Date Data Arrived at EDR: 10/11/2023
Date Made Active in Reports: 01/04/2024
Number of Days to Update: 85

Source: Department of Toxic Substances Control
Telephone: 760-352-0381
Last EDR Contact: 01/11/2024
Next Scheduled EDR Contact: 04/29/2024
Data Release Frequency: Varies

TULARE COUNTY:

CUPA TULARE: CUPA Facility List
Cupa program facilities

Date of Government Version: 10/07/2022
Date Data Arrived at EDR: 10/07/2022
Date Made Active in Reports: 12/21/2022
Number of Days to Update: 75

Source: Tulare County Environmental Health Services Division
Telephone: 559-624-7400
Last EDR Contact: 01/29/2024
Next Scheduled EDR Contact: 05/13/2024
Data Release Frequency: Varies

TUOLUMNE COUNTY:

CUPA TUOLUMNE: CUPA Facility List
Cupa facility list

Date of Government Version: 04/23/2018
Date Data Arrived at EDR: 04/25/2018
Date Made Active in Reports: 06/25/2018
Number of Days to Update: 61

Source: Divison of Environmental Health
Telephone: 209-533-5633
Last EDR Contact: 01/11/2024
Next Scheduled EDR Contact: 04/29/2024
Data Release Frequency: Varies

VENTURA COUNTY:

BWT VENTURA: Business Plan, Hazardous Waste Producers, and Operating Underground Tanks
The BWT list indicates by site address whether the Environmental Health Division has Business Plan (B), Waste Producer (W), and/or Underground Tank (T) information.

Date of Government Version: 09/26/2023
Date Data Arrived at EDR: 10/20/2023
Date Made Active in Reports: 01/11/2024
Number of Days to Update: 83

Source: Ventura County Environmental Health Division
Telephone: 805-654-2813
Last EDR Contact: 01/16/2024
Next Scheduled EDR Contact: 04/29/2024
Data Release Frequency: Quarterly

LF VENTURA: Inventory of Illegal Abandoned and Inactive Sites
Ventura County Inventory of Closed, Illegal Abandoned, and Inactive Sites.

Date of Government Version: 12/01/2011
Date Data Arrived at EDR: 12/01/2011
Date Made Active in Reports: 01/19/2012
Number of Days to Update: 49

Source: Environmental Health Division
Telephone: 805-654-2813
Last EDR Contact: 03/22/2024
Next Scheduled EDR Contact: 07/08/2024
Data Release Frequency: No Update Planned

LUST VENTURA: Listing of Underground Tank Cleanup Sites
Ventura County Underground Storage Tank Cleanup Sites (LUST).

Date of Government Version: 05/29/2008
Date Data Arrived at EDR: 06/24/2008
Date Made Active in Reports: 07/31/2008
Number of Days to Update: 37

Source: Environmental Health Division
Telephone: 805-654-2813
Last EDR Contact: 02/02/2024
Next Scheduled EDR Contact: 05/20/2024
Data Release Frequency: No Update Planned

MED WASTE VENTURA: Medical Waste Program List
To protect public health and safety and the environment from potential exposure to disease causing agents, the Environmental Health Division Medical Waste Program regulates the generation, handling, storage, treatment and disposal of medical waste throughout the County.

Date of Government Version: 09/26/2023
Date Data Arrived at EDR: 10/24/2023
Date Made Active in Reports: 01/11/2024
Number of Days to Update: 79

Source: Ventura County Resource Management Agency
Telephone: 805-654-2813
Last EDR Contact: 01/16/2024
Next Scheduled EDR Contact: 04/29/2024
Data Release Frequency: Quarterly

UST VENTURA: Underground Tank Closed Sites List
Ventura County Operating Underground Storage Tank Sites (UST)/Underground Tank Closed Sites List.

Date of Government Version: 11/28/2023
Date Data Arrived at EDR: 11/29/2023
Date Made Active in Reports: 02/26/2024
Number of Days to Update: 89

Source: Environmental Health Division
Telephone: 805-654-2813
Last EDR Contact: 03/05/2024
Next Scheduled EDR Contact: 06/17/2024
Data Release Frequency: Quarterly

YOLO COUNTY:

UST YOLO: Underground Storage Tank Comprehensive Facility Report
Underground storage tank sites located in Yolo county.

Date of Government Version: 12/18/2023
Date Data Arrived at EDR: 12/26/2023
Date Made Active in Reports: 03/19/2024
Number of Days to Update: 84

Source: Yolo County Department of Health
Telephone: 530-666-8646
Last EDR Contact: 03/22/2024
Next Scheduled EDR Contact: 07/08/2024
Data Release Frequency: Annually

YUBA COUNTY:

CUPA YUBA: CUPA Facility List
CUPA facility listing for Yuba County.

Date of Government Version: 10/30/2023
Date Data Arrived at EDR: 11/03/2023
Date Made Active in Reports: 01/23/2024
Number of Days to Update: 81

Source: Yuba County Environmental Health Department
Telephone: 530-749-7523
Last EDR Contact: 01/22/2024
Next Scheduled EDR Contact: 05/06/2024
Data Release Frequency: Varies

OTHER DATABASE(S)

Depending on the geographic area covered by this report, the data provided in these specialty databases may or may not be complete. For example, the existence of wetlands information data in a specific report does not mean that all wetlands in the area covered by the report are included. Moreover, the absence of any reported wetlands information does not necessarily mean that wetlands do not exist in the area covered by the report.

CT MANIFEST: Hazardous Waste Manifest Data
Facility and manifest data. Manifest is a document that lists and tracks hazardous waste from the generator through transporters to a tsd facility.

Date of Government Version: 11/06/2023
Date Data Arrived at EDR: 11/07/2023
Date Made Active in Reports: 01/31/2024
Number of Days to Update: 85

Source: Department of Energy & Environmental Protection
Telephone: 860-424-3375
Last EDR Contact: 02/06/2024
Next Scheduled EDR Contact: 05/20/2024
Data Release Frequency: No Update Planned

NJ MANIFEST: Manifest Information
Hazardous waste manifest information.

Date of Government Version: 12/31/2018
Date Data Arrived at EDR: 04/10/2019
Date Made Active in Reports: 05/16/2019
Number of Days to Update: 36

Source: Department of Environmental Protection
Telephone: N/A
Last EDR Contact: 03/29/2024
Next Scheduled EDR Contact: 07/15/2024
Data Release Frequency: Annually

NY MANIFEST: Facility and Manifest Data
Manifest is a document that lists and tracks hazardous waste from the generator through transporters to a TSD facility.

Date of Government Version: 12/31/2019
Date Data Arrived at EDR: 11/30/2023
Date Made Active in Reports: 12/01/2023
Number of Days to Update: 1

Source: Department of Environmental Conservation
Telephone: 518-402-8651
Last EDR Contact: 01/26/2024
Next Scheduled EDR Contact: 05/06/2024
Data Release Frequency: Quarterly

PA MANIFEST: Manifest Information
Hazardous waste manifest information.

Date of Government Version: 06/30/2018
Date Data Arrived at EDR: 07/19/2019
Date Made Active in Reports: 09/10/2019
Number of Days to Update: 53

Source: Department of Environmental Protection
Telephone: 717-783-8990
Last EDR Contact: 01/05/2024
Next Scheduled EDR Contact: 04/22/2024
Data Release Frequency: Annually

RI MANIFEST: Manifest information
Hazardous waste manifest information

Date of Government Version: 12/31/2020
Date Data Arrived at EDR: 11/30/2021
Date Made Active in Reports: 02/18/2022
Number of Days to Update: 80

Source: Department of Environmental Management
Telephone: 401-222-2797
Last EDR Contact: 02/12/2024
Next Scheduled EDR Contact: 05/27/2024
Data Release Frequency: Annually

WI MANIFEST: Manifest Information
Hazardous waste manifest information.

Date of Government Version: 05/31/2018
Date Data Arrived at EDR: 06/19/2019
Date Made Active in Reports: 09/03/2019
Number of Days to Update: 76

Source: Department of Natural Resources
Telephone: N/A
Last EDR Contact: 03/01/2024
Next Scheduled EDR Contact: 06/17/2024
Data Release Frequency: Annually

Oil/Gas Pipelines
Source: Endeavor Business Media
Petroleum Bundle (Crude Oil, Refined Products, Petrochemicals, Gas Liquids (LPG/NGL), and Specialty Gases (Miscellaneous)) N = Natural Gas Bundle (Natural Gas, Gas Liquids (LPG/NGL), and Specialty Gases (Miscellaneous)). This map includes information copyrighted by Endeavor Business Media. This information is provided on a best effort basis and Endeavor Business Media does not guarantee its accuracy nor warrant its fitness for any particular purpose. Such information has been reprinted with the permission of Endeavor Business Media.

Electric Power Transmission Line Data
Source: Endeavor Business Media
This map includes information copyrighted by Endeavor Business Media. This information is provided on a best effort basis and Endeavor Business Media does not guarantee its accuracy nor warrant its fitness for any particular purpose. Such information has been reprinted with the permission of Endeavor Business Media.

Sensitive Receptors: There are individuals deemed sensitive receptors due to their fragile immune systems and special sensitivity to environmental discharges. These sensitive receptors typically include the elderly, the sick, and children. While the location of all sensitive receptors cannot be determined, EDR indicates those buildings and facilities - schools, daycares, hospitals, medical centers, and nursing homes - where individuals who are sensitive receptors are likely to be located.

AHA Hospitals:
Source: American Hospital Association, Inc.
Telephone: 312-280-5991
The database includes a listing of hospitals based on the American Hospital Association's annual survey of hospitals.

Medical Centers: Provider of Services Listing
Source: Centers for Medicare & Medicaid Services
Telephone: 410-786-3000
A listing of hospitals with Medicare provider number, produced by Centers of Medicare & Medicaid Services, a federal agency within the U.S. Department of Health and Human Services.

Nursing Homes
Source: National Institutes of Health
Telephone: 301-594-6248
Information on Medicare and Medicaid certified nursing homes in the United States.

Public Schools
Source: National Center for Education Statistics
Telephone: 202-502-7300
The National Center for Education Statistics' primary database on elementary and secondary public education in the United States. It is a comprehensive, annual, national statistical database of all public elementary and secondary schools and school districts, which contains data that are comparable across all states.

Private Schools
Source: National Center for Education Statistics
Telephone: 202-502-7300
The National Center for Education Statistics' primary database on private school locations in the United States.
Daycare Centers: Licensed Facilities
Source: Department of Social Services
Telephone: 916-657-4041

Flood Zone Data: This data was obtained from the Federal Emergency Management Agency (FEMA). It depicts 100-year and 500-year flood zones as defined by FEMA. It includes the National Flood Hazard Layer (NFHL) which incorporates Flood Insurance Rate Map (FIRM) data and Q3 data from FEMA in areas not covered by NFHL.
Source: FEMA
Telephone: 877-336-2627
Date of Government Version: 2003, 2015

NWI: National Wetlands Inventory. This data, available in select counties across the country, was obtained by EDR in 2002, 2005, 2010 and 2015 from the U.S. Fish and Wildlife Service.

State Wetlands Data: Wetland Inventory
Source: Department of Fish and Wildlife
Telephone: 916-445-0411

Current USGS 7.5 Minute Topographic Map
Source: U.S. Geological Survey

STREET AND ADDRESS INFORMATION

Â© 2015 TomTom North America, Inc. All rights reserved. This material is proprietary and the subject of copyright protection and other intellectual property rights owned by or licensed to Tele Atlas North America, Inc. The use of this material is subject to the terms of a license agreement. You will be held liable for any unauthorized copying or disclosure of this material.

GEOCHECK ®- PHYSICAL SETTING SOURCE ADDENDUM

TARGET PROPERTY ADDRESS

6380264-ESAI
201 S MOUNTAIN AVE & 4320 W 1ST ST
SANTA ANA, CA 92704

TARGET PROPERTY COORDINATES

Latitude (North):	33.744156 - 33ˆ 44’ 38.96’’
Longitude (West):	117.927129 - 117ˆ 55’ 37.66’’
Universal Tranverse Mercator:	Zone 11
UTM X (Meters):	414122.4
UTM Y (Meters):	3733981.5
Elevation:	67 ft. above sea level

USGS TOPOGRAPHIC MAP

Target Property Map:	5640950 NEWPORT BEACH, CA
Version Date:	2012
North Map:	5641294 ANAHEIM, CA
Version Date:	2012

EDR’s GeoCheck Physical Setting Source Addendum is provided to assist the environmental professional in forming an opinion about the impact of potential contaminant migration.

Assessment of the impact of contaminant migration generally has two principle investigative components:

1. Groundwater flow direction, and
2. Groundwater flow velocity.

Groundwater flow direction may be impacted by surface topography, hydrology, hydrogeology, characteristics of the soil, and nearby wells. Groundwater flow velocity is generally impacted by the nature of the geologic strata.

GEOCHECK® - PHYSICAL SETTING SOURCE SUMMARY

GROUNDWATER FLOW DIRECTION INFORMATION

Groundwater flow direction for a particular site is best determined by a qualified environmental professional using site-specific well data. If such data is not reasonably ascertainable, it may be necessary to rely on other sources of information, such as surface topographic information, hydrologic information, hydrogeologic data collected on nearby properties, and regional groundwater flow information (from deep aquifers).

TOPOGRAPHIC INFORMATION

Surface topography may be indicative of the direction of surficial groundwater flow. This information can be used to assist the environmental professional in forming an opinion about the impact of nearby contaminated properties or, should contamination exist on the target property, what downgradient sites might be impacted.

TARGET PROPERTY TOPOGRAPHY

General Topographic Gradient: General SSW

SURROUNDING TOPOGRAPHY: ELEVATION PROFILES

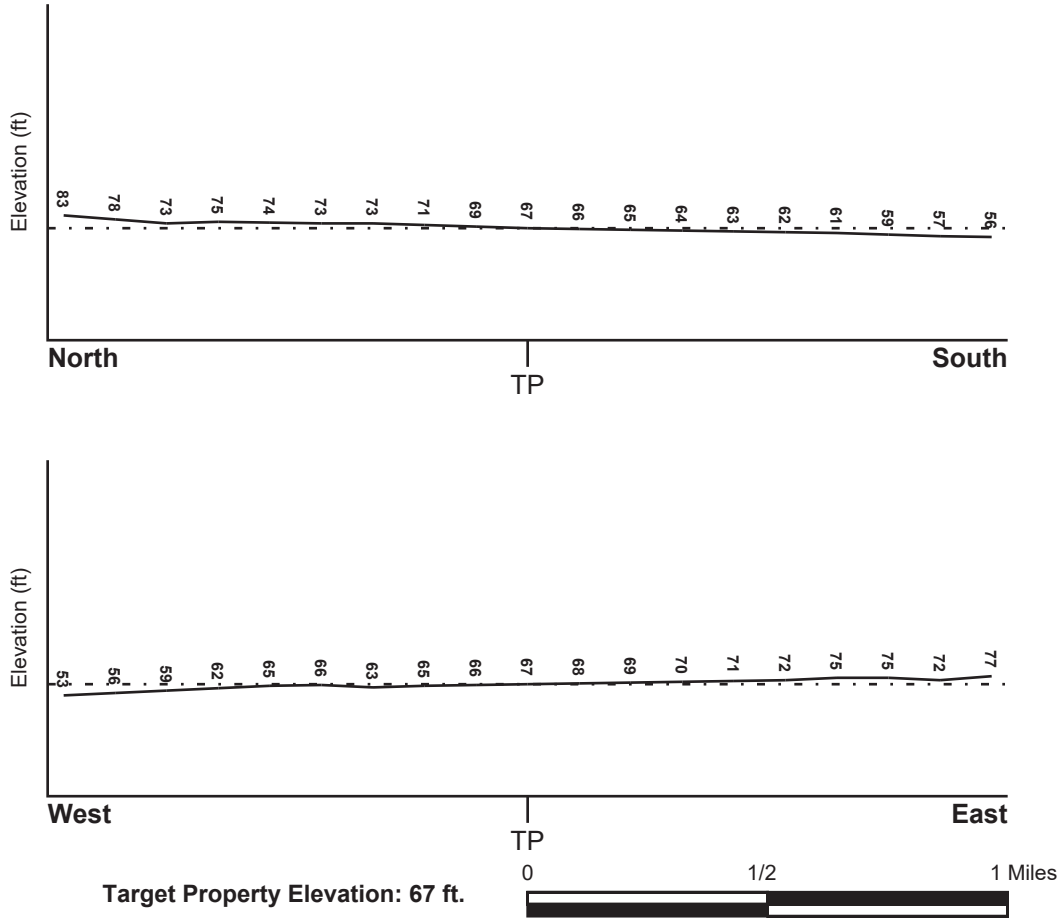

Source: Topography has been determined from the USGS 7.5' Digital Elevation Model and should be evaluated on a relative (not an absolute) basis. Relative elevation information between sites of close proximity should be field verified.

GEOCHECK® - PHYSICAL SETTING SOURCE SUMMARY

HYDROLOGIC INFORMATION

Surface water can act as a hydrologic barrier to groundwater flow. Such hydrologic information can be used to assist the environmental professional in forming an opinion about the impact of nearby contaminated properties or, should contamination exist on the target property, what downgradient sites might be impacted.

Refer to the Physical Setting Source Map following this summary for hydrologic information (major waterways and bodies of water).

FEMA FLOOD ZONE

Flood Plain Panel at Target Property	FEMA Source Type
06059C0256J	FEMA FIRM Flood data

Additional Panels in search area:	FEMA Source Type
06059C0139J	FEMA FIRM Flood data
06059C0143J	FEMA FIRM Flood data
06059C0252J	FEMA FIRM Flood data

NATIONAL WETLAND INVENTORY

NWI Quad at Target Property	NWI Electronic Data Coverage
COSTA MESA	YES - refer to the Overview Map and Detail Map

HYDROGEOLOGIC INFORMATION

Hydrogeologic information obtained by installation of wells on a specific site can often be an indicator of groundwater flow direction in the immediate area. Such hydrogeologic information can be used to assist the environmental professional in forming an opinion about the impact of nearby contaminated properties or, should contamination exist on the target property, what downgradient sites might be impacted.

Site-Specific Hydrogeological Data*:

Search Radius:	1.25 miles
Status:	Not found

AQUIFLOW®

Search Radius: 1.000 Mile.

EDR has developed the AQUIFLOW Information System to provide data on the general direction of groundwater flow at specific points. EDR has reviewed reports submitted by environmental professionals to regulatory authorities at select sites and has extracted the date of the report, groundwater flow direction as determined hydrogeologically, and the depth to water table.

MAP ID	LOCATION FROM TP	GENERAL DIRECTION GROUNDWATER FLOW
A12	0 - 1/8 Mile NW	WSW
E22	1/4 - 1/2 Mile SSW	Varies
E23	1/4 - 1/2 Mile SSW	Varies
24	1/4 - 1/2 Mile East	NE
38	1/2 - 1 Mile SE	S
P97	1/2 - 1 Mile NW	E

* ©1996 Site−specific hydrogeological data gathered by CERCLIS Alerts, Inc., Bainbridge Island, WA. All rights reserved. All of the information and opinions presented are those of the cited EPA report(s), which were completed under a Comprehensive Environmental Response Compensation and Liability Information System (CERCLIS) investigation.

GEOCHECK® - PHYSICAL SETTING SOURCE SUMMARY

MAP ID	LOCATION FROM TP	GENERAL DIRECTION GROUNDWATER FLOW
1G	1/2 - 1 Mile NW	E
2G	1/4 - 1/2 Mile East	NE
3G	0 - 1/8 Mile NW	WSW
4G	1/4 - 1/2 Mile SSW	Varies
5G	1/4 - 1/2 Mile SSW	Varies
6G	1/2 - 1 Mile SE	S

For additional site information, refer to Physical Setting Source Map Findings.

GEOCHECK® - PHYSICAL SETTING SOURCE SUMMARY

GROUNDWATER FLOW VELOCITY INFORMATION

Groundwater flow velocity information for a particular site is best determined by a qualified environmental professional using site specific geologic and soil strata data. If such data are not reasonably ascertainable, it may be necessary to rely on other sources of information, including geologic age identification, rock stratigraphic unit and soil characteristics data collected on nearby properties and regional soil information. In general, contaminant plumes move more quickly through sandy-gravelly types of soils than silty-clayey types of soils.

GEOLOGIC INFORMATION IN GENERAL AREA OF TARGET PROPERTY

Geologic information can be used by the environmental professional in forming an opinion about the relative speed at which contaminant migration may be occurring.

ROCK STRATIGRAPHIC UNIT

Era:	Cenozoic
System:	Quaternary
Series:	Quaternary
Code:	Q *(decoded above as Era, System & Series)*

GEOLOGIC AGE IDENTIFICATION

Category: Stratifed Sequence

Geologic Age and Rock Stratigraphic Unit Source: P.G. Schruben, R.E. Arndt and W.J. Bawiec, Geology of the Conterminous U.S. at 1:2,500,000 Scale - a digital representation of the 1974 P.B. King and H.M. Beikman Map, USGS Digital Data Series DDS - 11 (1994).

SSURGO SOIL MAP - 7613385.2s

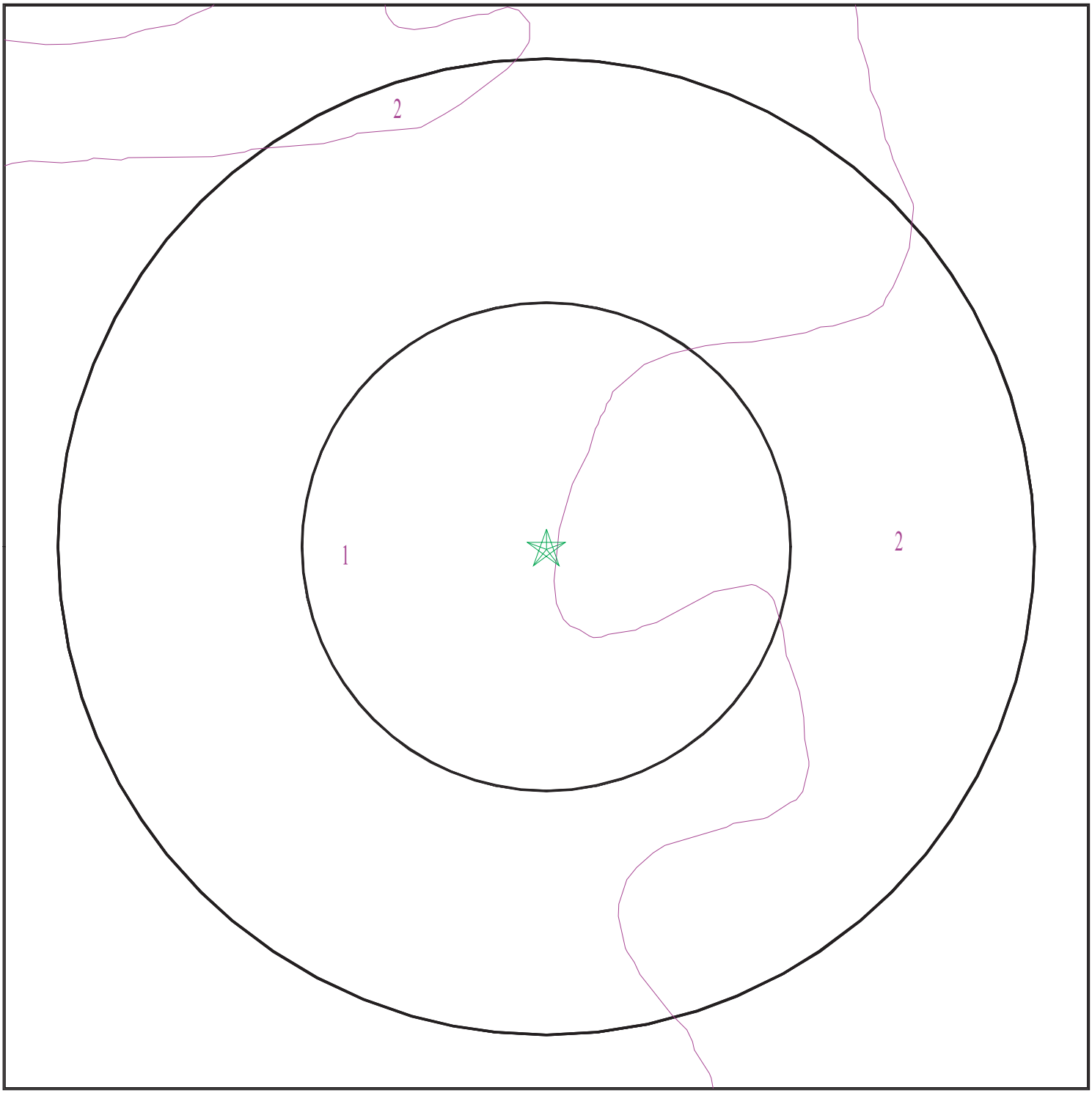

Target Property
SSURGO Soil
Water

0 1/16 1/8 1/4 Miles

N

SITE NAME:	6380264-ESAI	CLIENT:	ODIC Environmental
ADDRESS:	201 S MOUNTAIN AVE & 4320 W 1ST ST SANTA ANA CA 92704	CONTACT:	Frank Trinidad
LAT/LONG:	33.744156 / 117.927129	INQUIRY #:	7613385.2s
		DATE:	April 03, 2024 2:22 pm

Copyright © 2024 EDR, Inc. © 2015 TomTom Rel. 2015.

GEOCHECK® - PHYSICAL SETTING SOURCE SUMMARY

DOMINANT SOIL COMPOSITION IN GENERAL AREA OF TARGET PROPERTY

The U.S. Department of Agriculture's (USDA) Soil Conservation Service (SCS) leads the National Cooperative Soil Survey (NCSS) and is responsible for collecting, storing, maintaining and distributing soil survey information for privately owned lands in the United States. A soil map in a soil survey is a representation of soil patterns in a landscape. The following information is based on Soil Conservation Service SSURGO data.

Soil Map ID: 1

Soil Component Name: METZ

Soil Surface Texture: loamy sand

Hydrologic Group: Class A - High infiltration rates. Soils are deep, well drained to excessively drained sands and gravels.

Soil Drainage Class: Somewhat excessively drained

Hydric Status: Not hydric

Corrosion Potential - Uncoated Steel: High

Depth to Bedrock Min: > 0 inches

Depth to Watertable Min: > 0 inches

Soil Layer Information							
	Boundary			Classification		Saturated hydraulic conductivity micro m/sec	Soil Reaction (pH)
Layer	Upper	Lower	Soil Texture Class	AASHTO Group	Unified Soil		
1	0 inches	16 inches	loamy sand	Granular materials (35 pct. or less passing No. 200), Silty, or Clayey Gravel and Sand.	COARSE-GRAINED SOILS, Sands, Sands with fines, Silty Sand.	Max: 14 Min: 4	Max: 8.4 Min: 6.6
2	16 inches	62 inches	stratified sand to fine sandy loam	Granular materials (35 pct. or less passing No. 200), Silty, or Clayey Gravel and Sand.	COARSE-GRAINED SOILS, Sands, Sands with fines, Silty Sand.	Max: 14 Min: 4	Max: 8.4 Min: 6.6

Soil Map ID: 2

Soil Component Name: HUENEME

Soil Surface Texture: fine sandy loam

Hydrologic Group: Class B - Moderate infiltration rates. Deep and moderately deep, moderately well and well drained soils with moderately coarse textures.

Soil Drainage Class:

GEOCHECK® - PHYSICAL SETTING SOURCE SUMMARY

Hydric Status: Not hydric

Corrosion Potential - Uncoated Steel: High

Depth to Bedrock Min: > 0 inches

Depth to Watertable Min: > 0 inches

Soil Layer Information							
	Boundary			Classification		Saturated hydraulic conductivity micro m/sec	Soil Reaction (pH)
Layer	Upper	Lower	Soil Texture Class	AASHTO Group	Unified Soil		
1	0 inches	27 inches	fine sandy loam	Not reported	Not reported	Max: 42 Min: 14	Max: 8.4 Min: 7.4
2	27 inches	59 inches	stratified sand to silt loam	Not reported	Not reported	Max: 42 Min: 14	Max: 8.4 Min: 7.4

LOCAL / REGIONAL WATER AGENCY RECORDS

EDR Local/Regional Water Agency records provide water well information to assist the environmental professional in assessing sources that may impact ground water flow direction, and in forming an opinion about the impact of contaminant migration on nearby drinking water wells.

WELL SEARCH DISTANCE INFORMATION

DATABASE	SEARCH DISTANCE (miles)
Federal USGS	1.000
Federal FRDS PWS	Nearest PWS within 1 mile
State Database	1.000

FEDERAL USGS WELL INFORMATION

MAP ID	WELL ID	LOCATION FROM TP
B4	USGS40000137774	0 - 1/8 Mile SSE
A6	USGS40000137813	0 - 1/8 Mile NNE
D19	USGS40000137733	1/8 - 1/4 Mile SSE
F26	USGS40000137839	1/4 - 1/2 Mile NW
G29	USGS40000137844	1/4 - 1/2 Mile NE
I31	USGS40000137821	1/2 - 1 Mile WNW
O95	USGS40000137905	1/2 - 1 Mile North
R112	USGS40000137838	1/2 - 1 Mile ENE
T114	USGS40000137919	1/2 - 1 Mile North
W124	USGS40000137535	1/2 - 1 Mile South

GEOCHECK® - PHYSICAL SETTING SOURCE SUMMARY

FEDERAL FRDS PUBLIC WATER SUPPLY SYSTEM INFORMATION

MAP ID	WELL ID	LOCATION FROM TP
No PWS System Found		

Note: PWS System location is not always the same as well location.

STATE DATABASE WELL INFORMATION

MAP ID	WELL ID	LOCATION FROM TP
A1	CADWR0000001901	0 - 1/8 Mile North
A2	CAUSGSN00011837	0 - 1/8 Mile NNE
A3	CADDW2000013836	0 - 1/8 Mile NNE
B5	6244	0 - 1/8 Mile SSE
A7	CALLNL000001158	0 - 1/8 Mile NNE
B8	CADDW2000021719	0 - 1/8 Mile SSE
B9	CAUSGSN00009289	0 - 1/8 Mile SSE
B10	CAUSGS000001149	0 - 1/8 Mile SSE
B11	CADWR0000009946	0 - 1/8 Mile ESE
13	CADWR9000005276	0 - 1/8 Mile WSW
C14	CAEDF0000138622	1/8 - 1/4 Mile WNW
C15	CAEDF0000093668	1/8 - 1/4 Mile NW
C16	CAEDF0000127931	1/8 - 1/4 Mile WNW
D17	CALLNL000000287	1/8 - 1/4 Mile SSE
C18	CAEDF0000084097	1/8 - 1/4 Mile NW
D20	CAUSGSN00017612	1/8 - 1/4 Mile SSE
D21	CADDW2000002471	1/8 - 1/4 Mile South
F25	CAUSGSN00010112	1/4 - 1/2 Mile NW
27	CADWR0000032109	1/4 - 1/2 Mile WNW
G28	CADWR9000005305	1/4 - 1/2 Mile NE
H30	6229	1/2 - 1 Mile NE
H32	CADDW2000001795	1/2 - 1 Mile NE
J33	CAEDF0000035322	1/2 - 1 Mile West
J34	CAEDF0000068081	1/2 - 1 Mile West
I35	CAEDF0000090421	1/2 - 1 Mile West
J36	CAEDF0000046139	1/2 - 1 Mile West
J37	CAEDF0000062200	1/2 - 1 Mile West
J39	CAEDF0000087675	1/2 - 1 Mile West
J40	CAEDF0000018122	1/2 - 1 Mile West
K41	6226	1/2 - 1 Mile NW
K42	6230	1/2 - 1 Mile NW
K43	6245	1/2 - 1 Mile NW
J44	CAEDF0000049415	1/2 - 1 Mile West
J45	CAEDF0000037761	1/2 - 1 Mile West
J46	CAEDF0000069190	1/2 - 1 Mile West
J47	CAEDF0000034395	1/2 - 1 Mile West
I48	CADWR9000005291	1/2 - 1 Mile WNW
J49	CAEDF0000091581	1/2 - 1 Mile West
J50	CAEDF0000139768	1/2 - 1 Mile West
J51	CAEDF0000060420	1/2 - 1 Mile West
J52	CAEDF0000040558	1/2 - 1 Mile West
53	CADDW2000017194	1/2 - 1 Mile SW
J54	CAEDF0000099241	1/2 - 1 Mile West

STATE DATABASE WELL INFORMATION

MAP ID	WELL ID	LOCATION FROM TP
J55	CAEDF0000051968	1/2 - 1 Mile West
J56	CAEDF0000075422	1/2 - 1 Mile West
J57	CAEDF0000126842	1/2 - 1 Mile West
J58	CAEDF0000110540	1/2 - 1 Mile West
J59	CAEDF0000079598	1/2 - 1 Mile West
60	CADWR9000005309	1/2 - 1 Mile NE
J61	CAEDF0000122220	1/2 - 1 Mile West
J62	CAEDF0000091809	1/2 - 1 Mile West
J63	CAEDF0000071703	1/2 - 1 Mile West
J64	CAEDF0000003744	1/2 - 1 Mile West
J65	CAEDF0000107308	1/2 - 1 Mile West
J66	CAEDF0000089020	1/2 - 1 Mile West
J67	CAEDF0000123971	1/2 - 1 Mile West
J68	CAEDF0000089811	1/2 - 1 Mile West
J69	CAEDF0000014783	1/2 - 1 Mile West
J70	CAEDF0000072307	1/2 - 1 Mile West
L71	CAEDF0000083201	1/2 - 1 Mile West
J72	CAEDF0000051042	1/2 - 1 Mile West
J73	CAEDF0000065272	1/2 - 1 Mile West
J74	CAEDF0000077627	1/2 - 1 Mile West
L75	CAEDF0000105516	1/2 - 1 Mile West
L76	CAEDF0000082339	1/2 - 1 Mile West
L77	CAEDF0000051251	1/2 - 1 Mile West
78	CADWR0000024288	1/2 - 1 Mile North
L79	CAEDF0000096509	1/2 - 1 Mile West
L80	CAEDF0000126518	1/2 - 1 Mile West
M81	CADWR0000030250	1/2 - 1 Mile NNE
M82	CADWR9000005343	1/2 - 1 Mile NNE
83	CADWR9000005339	1/2 - 1 Mile NW
N84	6233	1/2 - 1 Mile NE
N85	6232	1/2 - 1 Mile NE
N86	6243	1/2 - 1 Mile NE
N87	6242	1/2 - 1 Mile NE
88	CAEDF0000100282	1/2 - 1 Mile West
89	6259	1/2 - 1 Mile South
90	CADDW2000014010	1/2 - 1 Mile WNW
91	CADWR9000005303	1/2 - 1 Mile ENE
O92	CAUSGSN00005360	1/2 - 1 Mile North
93	CADWR9000005247	1/2 - 1 Mile SW
P94	CAEDF0000067895	1/2 - 1 Mile NW
P96	CAEDF0000062072	1/2 - 1 Mile NW
P98	CAEDF0000040646	1/2 - 1 Mile NW
P99	CAEDF0000087513	1/2 - 1 Mile NW
P100	CAEDF0000089734	1/2 - 1 Mile NW
101	CALLNL000001014	1/2 - 1 Mile SE
Q102	CADDW2000003480	1/2 - 1 Mile SSW
Q103	6249	1/2 - 1 Mile SSW
Q104	6247	1/2 - 1 Mile SSW
Q105	6246	1/2 - 1 Mile SSW
Q106	6255	1/2 - 1 Mile SSW
Q107	6252	1/2 - 1 Mile SSW
Q108	6250	1/2 - 1 Mile SSW

GEOCHECK® - PHYSICAL SETTING SOURCE SUMMARY

STATE DATABASE WELL INFORMATION

MAP ID	WELL ID	LOCATION FROM TP
R109	CADWR9000005299	1/2 - 1 Mile ENE
110	CADWR9000005319	1/2 - 1 Mile WNW
S111	CADWR9000005219	1/2 - 1 Mile South
T113	CAUSGSN00010644	1/2 - 1 Mile North
S115	CAEDF0000097830	1/2 - 1 Mile South
R116	CADWR0000000336	1/2 - 1 Mile ENE
U117	CAEDF0000138895	1/2 - 1 Mile SE
U118	6251	1/2 - 1 Mile SE
U119	6258	1/2 - 1 Mile SE
S120	CAEDF0000077016	1/2 - 1 Mile South
V121	CADWR0000002049	1/2 - 1 Mile SSW
S122	CAEDF0000091736	1/2 - 1 Mile South
S123	CAEDF0000071573	1/2 - 1 Mile South
W125	CADDW2000007989	1/2 - 1 Mile South
W126	CAUSGSN00003266	1/2 - 1 Mile South
W127	CAUSGS000001489	1/2 - 1 Mile South
V128	CADWR9000005220	1/2 - 1 Mile SSW
129	6227	1/2 - 1 Mile WNW
X130	CAEDF0000095693	1/2 - 1 Mile South
S131	CAEDF0000002109	1/2 - 1 Mile South
S132	CAEDF0000080968	1/2 - 1 Mile South
Y133	CADWR9000005232	1/2 - 1 Mile SW
S134	CAEDF0000021499	1/2 - 1 Mile South
S135	CAEDF0000022126	1/2 - 1 Mile South
S136	CAEDF0000008865	1/2 - 1 Mile South
Z137	CADWR0000009288	1/2 - 1 Mile NNE
Z138	CADWR0000022160	1/2 - 1 Mile NNE
Y139	CADWR0000007850	1/2 - 1 Mile SW
S140	CAEDF0000011195	1/2 - 1 Mile South
S141	CAEDF0000090267	1/2 - 1 Mile South
S142	CAEDF0000024315	1/2 - 1 Mile South
143	CADWR0000004291	1/2 - 1 Mile NNW
X144	CAEDF0000061692	1/2 - 1 Mile South
X145	CAEDF0000141924	1/2 - 1 Mile South
146	CADWR9000005314	1/2 - 1 Mile ENE
147	6228	1/2 - 1 Mile North
X148	CAEDF0000141534	1/2 - 1 Mile South
U149	CAEDF0000122388	1/2 - 1 Mile SE

PHYSICAL SETTING SOURCE MAP - 7613385.2s

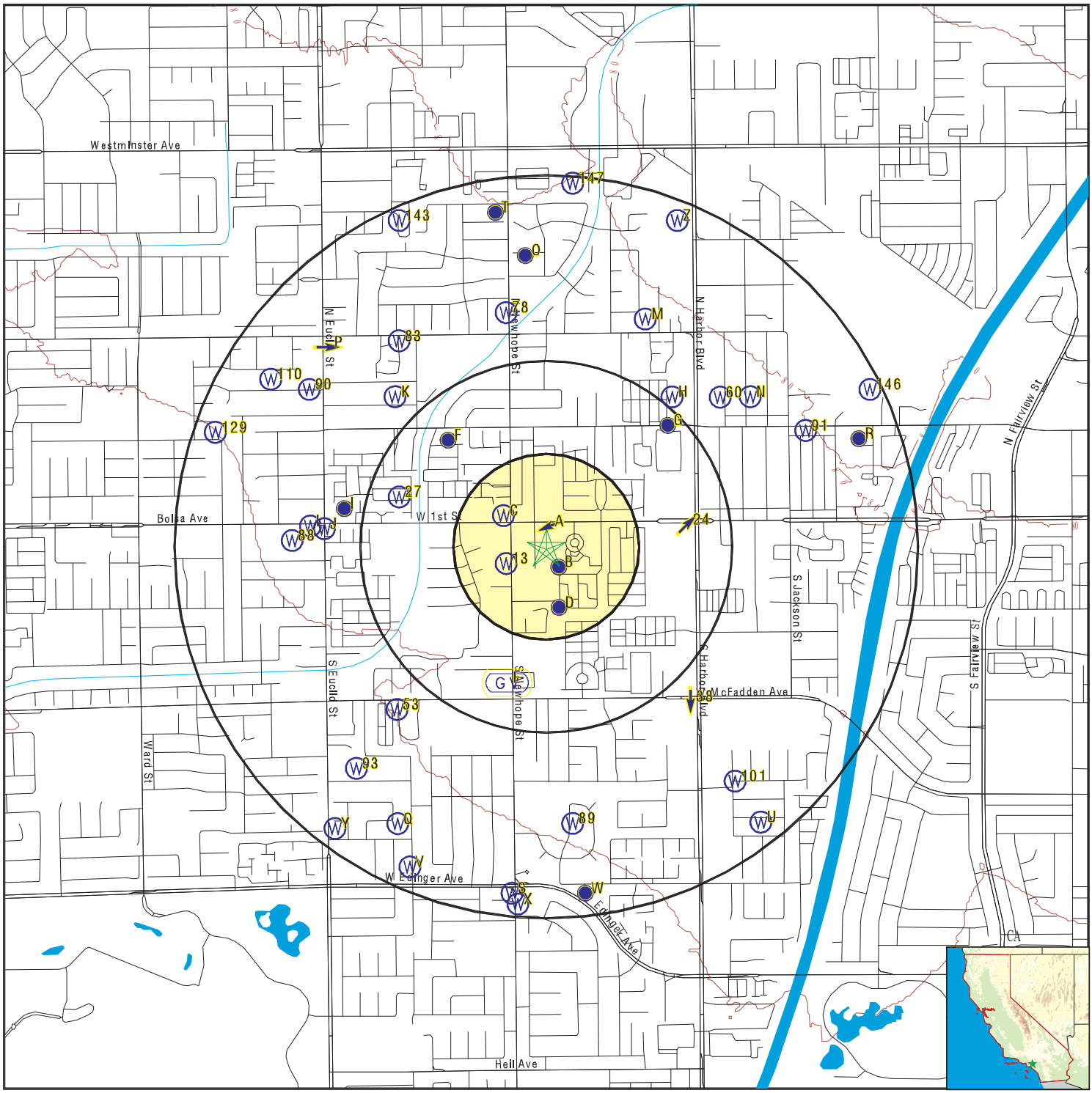

- County Boundary
- Major Roads
- Contour Lines
- Earthquake Fault Lines
- Earthquake epicenter, Richter 5 or greater
- Water Wells
- Public Water Supply Wells
- Cluster of Multiple Icons

- Groundwater Flow Direction
- GI Indeterminate Groundwater Flow at Location
- GV Groundwater Flow Varies at Location
- HD Closest Hydrogeological Data
- Oil, gas or related wells

SITE NAME:	6380264-ESAI	CLIENT:	ODIC Environmental
ADDRESS:	201 S MOUNTAIN AVE & 4320 W 1ST ST SANTA ANA CA 92704	CONTACT:	Frank Trinidad
LAT/LONG:	33.744156 / 117.927129	INQUIRY #:	7613385.2s
		DATE:	April 03, 2024 2:22 pm

Copyright © 2024 EDR, Inc. © 2015 TomTom Rel. 2015.

GEOCHECK® - PHYSICAL SETTING SOURCE MAP FINDINGS

Map ID
Direction
Distance
Elevation | Database | EDR ID Number

A1
North
0 - 1/8 Mile
Higher | **CA WELLS** | **CADWR0000001901**

Well ID:	05S10W16B002S	Well Type:	UNK
Source:	Department of Water Resources		
Other Name:	05S10W16B002S	GAMA PFAS Testing:	Not Reported
Groundwater Quality Data:	https://gamagroundwater.waterboards.ca.gov/gama/gamamap/public/GamaDataDisplay.asp?dataset=DWR&samp_date=&global_id=&assigned_name=05S10W16B002S&store_num=		
GeoTracker Data:	Not Reported		

A2
NNE
0 - 1/8 Mile
Higher | **CA WELLS** | **CAUSGSN00011837**

Well ID:	USGS-334442117553601	Well Type:	UNK
Source:	United States Geological Survey		
Other Name:	USGS-334442117553601	GAMA PFAS Testing:	Not Reported
Groundwater Quality Data:	https://gamagroundwater.waterboards.ca.gov/gama/gamamap/public/GamaDataDisplay.asp?dataset=USGSNEW&samp_date=&global_id=&assigned_name=USGS-334442117553601&store_num=		
GeoTracker Data:	Not Reported		

A3
NNE
0 - 1/8 Mile
Higher | **CA WELLS** | **CADDW2000013836**

GAMA:

Well ID:	CA3010038_022_022	Well Type:	MUNICIPAL
Source:	DDW	Other Names:	3010038-022
GAMA Pfas testing:	Not Reported		
Groundwater Quality Data:	https://gamagroundwater.waterboards.ca.gov/gama/gamamap/public/GamaDataDisplay.asp?dataset=DHS&samp_date=&global_id=&assigned_name=CA3010038_022_022&store_num=		
GeoTracker Data:	Not Reported		

B4
SSE
0 - 1/8 Mile
Higher | **FED USGS** | **USGS40000137774**

Organization ID:	USGS-CA		
Organization Name:	USGS California Water Science Center		
Monitor Location:	005S010W16B003S	Type:	Well
Description:	Not Reported	HUC:	18070203
Drainage Area:	Not Reported	Drainage Area Units:	Not Reported
Contrib Drainage Area:	Not Reported	Contrib Drainage Area Unts:	Not Reported
Aquifer:	California Coastal Basin aquifers		
Formation Type:	Alluvium	Aquifer Type:	Confined single aquifer
Construction Date:	19620911	Well Depth:	972
Well Depth Units:	ft	Well Hole Depth:	981
Well Hole Depth Units:	ft		

Ground water levels,Number of Measurements:	1	Level reading date:	2004-05-17
Feet below surface:	97	Feet to sea level:	Not Reported
Note:	Not Reported		

B5
SSE
0 - 1/8 Mile
Higher

CA WELLS 6244

Seq:	6244	Prim sta c:	05S/10W-16B04 S
Frds no:	3010038030	County:	30
District:	08	User id:	TEE
System no:	3010038	Water type:	G
Source nam:	WELL 30	Station ty:	WELL/AMBNT/MUN/INTAKE/SUPPLY
Latitude:	334436.0	Longitude:	1175533.0
Precision:	2	Status:	AU
Comment 1:	Not Reported	Comment 2:	Not Reported
Comment 3:	Not Reported	Comment 4:	Not Reported
Comment 5:	Not Reported	Comment 6:	Not Reported
Comment 7:	Not Reported		

System no:	3010038	System nam:	City Of Santa Ana
Hqname:	Not Reported	Address:	220 S. DAISY AVE., BLDG. A
City:	SANTA ANA	State:	CA
Zip:	92703	Zip ext:	Not Reported
Pop serv:	293700	Connection:	43613
Area serve:	CITY OF SANTA ANA		

Sample date:	16-MAY-17	Finding:	0.96
Chemical:	NITRATE + NITRITE (AS N)	Report units:	MG/L
Dlr:	0.4		

Sample date:	16-MAY-17	Finding:	0.96
Chemical:	NITRATE (AS N)	Report units:	MG/L
Dlr:	0.4		

Sample date:	24-MAY-16	Finding:	338.
Chemical:	TOTAL DISSOLVED SOLIDS	Report units:	MG/L
Dlr:	0.		

Sample date:	24-MAY-16	Finding:	0.93
Chemical:	NITRATE + NITRITE (AS N)	Report units:	MG/L
Dlr:	0.4		

Sample date:	24-MAY-16	Finding:	545.
Chemical:	SPECIFIC CONDUCTANCE	Report units:	US
Dlr:	0.		

Sample date:	24-MAY-16	Finding:	7.7
Chemical:	PH, LABORATORY	Report units:	Not Reported
Dlr:	0.		

Sample date:	24-MAY-16	Finding:	168.
Chemical:	ALKALINITY (TOTAL) AS CACO3	Report units:	MG/L
Dlr:	0.		

Sample date:	24-MAY-16	Finding:	168.
Chemical:	BICARBONATE ALKALINITY	Report units:	MG/L
Dlr:	0.		

Sample date:	24-MAY-16	Finding:	0.93

Chemical:	NITRATE (AS N)	Report units:	MG/L
Dlr:	0.4		
Sample date:	24-MAY-16	Finding:	212.
Chemical:	HARDNESS (TOTAL) AS CACO3	Report units:	MG/L
Dlr:	0.		
Sample date:	24-MAY-16	Finding:	65.8
Chemical:	CALCIUM	Report units:	MG/L
Dlr:	0.		
Sample date:	24-MAY-16	Finding:	11.7
Chemical:	MAGNESIUM	Report units:	MG/L
Dlr:	0.		
Sample date:	24-MAY-16	Finding:	35.5
Chemical:	SODIUM	Report units:	MG/L
Dlr:	0.		
Sample date:	24-MAY-16	Finding:	2.5
Chemical:	POTASSIUM	Report units:	MG/L
Dlr:	0.		
Sample date:	24-MAY-16	Finding:	29.
Chemical:	CHLORIDE	Report units:	MG/L
Dlr:	0.		
Sample date:	24-MAY-16	Finding:	63.8
Chemical:	SULFATE	Report units:	MG/L
Dlr:	0.5		
Sample date:	24-MAY-16	Finding:	0.47
Chemical:	FLUORIDE (F) (NATURAL-SOURCE)	Report units:	MG/L
Dlr:	0.1		
Sample date:	24-MAY-16	Finding:	1.7
Chemical:	CHROMIUM, HEXAVALENT	Report units:	UG/L
Dlr:	1.		
Sample date:	19-MAY-15	Finding:	920.
Chemical:	NITRATE + NITRITE (AS N)	Report units:	MG/L
Dlr:	0.4		
Sample date:	19-MAY-15	Finding:	4.1
Chemical:	NITRATE (AS NO3)	Report units:	MG/L
Dlr:	2.		
Sample date:	20-AUG-14	Finding:	26.3
Chemical:	CHLORIDE	Report units:	MG/L
Dlr:	0.		
Sample date:	20-AUG-14	Finding:	62.
Chemical:	SULFATE	Report units:	MG/L
Dlr:	0.5		
Sample date:	20-MAY-14	Finding:	870.
Chemical:	NITRATE + NITRITE (AS N)	Report units:	MG/L
Dlr:	0.4		
Sample date:	20-MAY-14	Finding:	3.9
Chemical:	NITRATE (AS NO3)	Report units:	MG/L
Dlr:	2.		

Sample date:	18-FEB-14	Finding:	62.9
Chemical:	CALCIUM	Report units:	MG/L
Dlr:	0.		
Sample date:	18-FEB-14	Finding:	10.
Chemical:	MAGNESIUM	Report units:	MG/L
Dlr:	0.		
Sample date:	18-FEB-14	Finding:	34.4
Chemical:	SODIUM	Report units:	MG/L
Dlr:	0.		
Sample date:	18-FEB-14	Finding:	2.
Chemical:	POTASSIUM	Report units:	MG/L
Dlr:	0.		
Sample date:	18-FEB-14	Finding:	44.3
Chemical:	CHLORIDE	Report units:	MG/L
Dlr:	0.		
Sample date:	18-FEB-14	Finding:	74.2
Chemical:	SULFATE	Report units:	MG/L
Dlr:	0.5		
Sample date:	18-FEB-14	Finding:	0.46
Chemical:	FLUORIDE (F) (NATURAL-SOURCE)	Report units:	MG/L
Dlr:	0.1		
Sample date:	18-FEB-14	Finding:	308.
Chemical:	TOTAL DISSOLVED SOLIDS	Report units:	MG/L
Dlr:	0.		
Sample date:	18-FEB-14	Finding:	4.27
Chemical:	NITRATE (AS NO3)	Report units:	MG/L
Dlr:	2.		
Sample date:	18-FEB-14	Finding:	970.
Chemical:	NITRATE + NITRITE (AS N)	Report units:	MG/L
Dlr:	0.4		
Sample date:	18-FEB-14	Finding:	4.6
Chemical:	GROSS ALPHA	Report units:	PCI/L
Dlr:	3.		
Sample date:	18-FEB-14	Finding:	1.66
Chemical:	GROSS ALPHA COUNTING ERROR	Report units:	PCI/L
Dlr:	0.		
Sample date:	18-FEB-14	Finding:	0.566
Chemical:	RADIUM 228 COUNTING ERROR	Report units:	PCI/L
Dlr:	0.		
Sample date:	18-FEB-14	Finding:	4.55
Chemical:	URANIUM (PCI/L)	Report units:	PCI/L
Dlr:	1.		
Sample date:	18-FEB-14	Finding:	1.41
Chemical:	URANIUM COUNTING ERROR	Report units:	PCI/L
Dlr:	0.		
Sample date:	18-FEB-14	Finding:	1.11
Chemical:	GROSS ALPHA MDA95	Report units:	PCI/L

Dlr:	0.		
Sample date:	18-FEB-14	Finding:	0.3
Chemical:	URANIUM MDA95	Report units:	PCI/L
Dlr:	0.		
Sample date:	18-FEB-14	Finding:	0.253
Chemical:	RADIUM 228 MDA95	Report units:	PCI/L
Dlr:	0.		
Sample date:	18-FEB-14	Finding:	0.161
Chemical:	RA-226 OR TOTAL RA BY 903.0 C.E.	Report units:	PCI/L
Dlr:	0.		
Sample date:	18-FEB-14	Finding:	0.322
Chemical:	RADIUM, TOTAL, MDA95-NTNC ONLY, BY 903.0		
Report units:	PCI/L	Dlr:	0.
Sample date:	18-FEB-14	Finding:	198.
Chemical:	HARDNESS (TOTAL) AS CACO3	Report units:	MG/L
Dlr:	0.		
Sample date:	18-FEB-14	Finding:	167.
Chemical:	BICARBONATE ALKALINITY	Report units:	MG/L
Dlr:	0.		
Sample date:	18-FEB-14	Finding:	167.
Chemical:	ALKALINITY (TOTAL) AS CACO3	Report units:	MG/L
Dlr:	0.		
Sample date:	18-FEB-14	Finding:	530.
Chemical:	SPECIFIC CONDUCTANCE	Report units:	US
Dlr:	0.		
Sample date:	18-FEB-14	Finding:	7.9
Chemical:	PH, LABORATORY	Report units:	Not Reported
Dlr:	0.		
Sample date:	21-AUG-13	Finding:	1.8
Chemical:	CHROMIUM, HEXAVALENT	Report units:	UG/L
Dlr:	1.		
Sample date:	19-FEB-13	Finding:	3.5
Chemical:	NITRATE (AS NO3)	Report units:	MG/L
Dlr:	2.		
Sample date:	19-FEB-13	Finding:	790.
Chemical:	NITRATE + NITRITE (AS N)	Report units:	MG/L
Dlr:	0.4		
Sample date:	16-FEB-12	Finding:	780.
Chemical:	NITRATE + NITRITE (AS N)	Report units:	MG/L
Dlr:	0.4		
Sample date:	16-FEB-12	Finding:	3.5
Chemical:	NITRATE (AS NO3)	Report units:	MG/L
Dlr:	2.		

Map ID
Direction
Distance
Elevation | Database | EDR ID Number

A6
NNE
0 - 1/8 Mile
Higher | **FED USGS** | **USGS40000137813**

Organization ID:	USGS-CA		
Organization Name:	USGS California Water Science Center		
Monitor Location:	005S010W16B002S	Type:	Well
Description:	Not Reported	HUC:	Not Reported
Drainage Area:	Not Reported	Drainage Area Units:	Not Reported
Contrib Drainage Area:	Not Reported	Contrib Drainage Area Unts:	Not Reported
Aquifer:	California Coastal Basin aquifers		
Formation Type:	Not Reported	Aquifer Type:	Not Reported
Construction Date:	19620912	Well Depth:	986
Well Depth Units:	ft	Well Hole Depth:	986
Well Hole Depth Units:	ft		

Ground water levels,Number of Measurements:	1	Level reading date:	1962
Feet below surface:	69	Feet to sea level:	Not Reported
Note:	Not Reported		

A7
NNE
0 - 1/8 Mile
Higher | **CA WELLS** | **CALLNL000001158**

Well ID:	100780	Well Type:	MUNICIPAL
Source:	Lawrence Livermore National Laboratory		
Other Name:	05S/10W-16B02 S	GAMA PFAS Testing:	Not Reported
Groundwater Quality Data:	Not Reported		
GeoTracker Data:	Not Reported		

Chemical:	Krypton	Results:	.0000000844044
Units:	cm3STP/g	Date:	07/02/2001
Chemical:	Helium-4	Results:	.0000000648182
Units:	cm3STP/g	Date:	07/02/2001
Chemical:	Argon	Results:	.000416556
Units:	cm3STP/g	Date:	07/02/2001
Chemical:	Xenon	Results:	.0000000100546
Units:	cm3STP/g	Date:	07/02/2001
Chemical:	Tritium (Hydrogen 3)	Results:	1.17
Units:	pCi/L	Date:	08/07/2001
Chemical:	Helium-3/Helium-4	Results:	.00000154625
Units:	atom ratio	Date:	07/02/2001
Chemical:	Neon	Results:	.000000289762

Units: cm3STP/g Date: 07/02/2001

B8
SSE **CA WELLS** **CADDW2000021719**
0 - 1/8 Mile
Higher

GAMA:

Well ID: CA3010038_021_021 Well Type: MUNICIPAL
Source: DDW Other Names: 3010038-021
GAMA Pfas testing: Not Reported
Groundwater Quality Data: https://gamagroundwater.waterboards.ca.gov/gama/gamamap/public/GamaDataDisplay.asp?dataset=DHS&samp_date=&global_id=&assigned_name=CA3010038_021_021&store_num=
GeoTracker Data: Not Reported

B9
SSE **CA WELLS** **CAUSGSN00009289**
0 - 1/8 Mile
Higher

Well ID: USGS-334436117553601 Well Type: UNK
Source: United States Geological Survey
Other Name: USGS-334436117553601 GAMA PFAS Testing: Not Reported
Groundwater Quality Data: https://gamagroundwater.waterboards.ca.gov/gama/gamamap/public/GamaDataDisplay.asp?dataset=USGSNEW&samp_date=&global_id=&assigned_name=USGS-334436117553601&store_num=
GeoTracker Data: Not Reported

B10
SSE **CA WELLS** **CAUSGS000001149**
0 - 1/8 Mile
Higher

GAMA:

Well ID: CLABOC-07 Well Type: MUNICIPAL
Source: United States Geological Survey
Other Names: CLABOC-07 GAMA Pfas testing: Not Reported
Groundwater Quality Data: https://gamagroundwater.waterboards.ca.gov/gama/gamamap/public/GamaDataDisplay.asp?dataset=USGS&samp_date=&global_id=&assigned_name=CLABOC-07&store_num=
GeoTracker Data: Not Reported

B11
ESE **CA WELLS** **CADWR0000009946**
0 - 1/8 Mile
Higher

Well ID: 05S10W16B003S Well Type: UNK
Source: Department of Water Resources
Other Name: 05S10W16B003S GAMA PFAS Testing: Not Reported
Groundwater Quality Data: https://gamagroundwater.waterboards.ca.gov/gama/gamamap/public/GamaDataDisplay.asp?dataset=DWR&samp_date=&global_id=&assigned_name=05S10W16B003S&store_num=
GeoTracker Data: Not Reported

GEOCHECK® - PHYSICAL SETTING SOURCE MAP FINDINGS

Map ID
Direction
Distance
Elevation

Database | EDR ID Number

A12
NW
0 - 1/8 Mile
Higher

AQUIFLOW **65019**

Site ID:	083002939T
Groundwater Flow:	WSW
Shallow Water Depth:	6.56
Deep Water Depth:	7.6
Average Water Depth:	Not Reported
Date:	09/30/1998

13
WSW
0 - 1/8 Mile
Lower

CA WELLS **CADWR9000005276**

State Well #:	05S10W16C001S	Station ID:	28594
Well Name:	Not Reported	Basin Name:	Coastal Plain Of Orange County
Well Use:	Unknown	Well Type:	Unknown
Well Depth:	0	Well Completion Rpt #:	Not Reported

C14
WNW
1/8 - 1/4 Mile
Higher

CA WELLS **CAEDF0000138622**

Well ID:	T0605901845-MW-4	Well Type:	MONITORING
Source:	EDF	Other Name:	MW-4
GAMA PFAS Testing:	Not Reported		
Groundwater Quality Data:	https://gamagroundwater.waterboards.ca.gov/gama/gamamap/public/GamaDataDisplay.asp?dataset=EDF&samp_date=&global_id=T0605901845&assigned_name=MW-4&store_num=		
GeoTracker Data:	https://geotracker.waterboards.ca.gov/profile_report.asp?cmd=MWEDFResults&global_id=T0605901845&assigned_name=MW-4		

C15
NW
1/8 - 1/4 Mile
Higher

CA WELLS **CAEDF0000093668**

Well ID:	T0605901845-MW-1	Well Type:	MONITORING
Source:	EDF	Other Name:	MW-1
GAMA PFAS Testing:	Not Reported		
Groundwater Quality Data:	https://gamagroundwater.waterboards.ca.gov/gama/gamamap/public/GamaDataDisplay.asp?dataset=EDF&samp_date=&global_id=T0605901845&assigned_name=MW-1&store_num=		
GeoTracker Data:	https://geotracker.waterboards.ca.gov/profile_report.asp?cmd=MWEDFResults&global_id=T0605901845&assigned_name=MW-1		

C16
WNW
1/8 - 1/4 Mile
Higher

CA WELLS **CAEDF0000127931**

Well ID:	T0605901845-MW-8	Well Type:	MONITORING
Source:	EDF	Other Name:	MW-8
GAMA PFAS Testing:	Not Reported		
Groundwater Quality Data:	https://gamagroundwater.waterboards.ca.gov/gama/gamamap/public/GamaDataDisplay.asp?dataset=EDF&samp_date=&global_id=T0605901845&assigned_name=MW-8&store_num=		

GeoTracker Data: https://geotracker.waterboards.ca.gov/profile_report.asp?cmd=MWEDFResults&global_id=T0605901845&assigned_name=MW-8

D17
SSE
1/8 - 1/4 Mile
Lower

CA WELLS **CALLNL000000287**

Well ID:	100667	Well Type:	MUNICIPAL
Source:	Lawrence Livermore National Laboratory		
Other Name:	05S/10W-16B04 S	GAMA PFAS Testing:	Not Reported
Groundwater Quality Data:	Not Reported		
GeoTracker Data:	Not Reported		

Chemical:	Tritium (Hydrogen 3)	Results:	.85
Units:	pCi/L	Date:	11/02/2001

Chemical:	Argon	Results:	.000396479
Units:	cm3STP/g	Date:	10/25/2001

Chemical:	Helium-3/Helium-4	Results:	.00000139849
Units:	atom ratio	Date:	10/25/2001

Chemical:	Krypton	Results:	.0000000913223
Units:	cm3STP/g	Date:	10/25/2001

Chemical:	Helium-4	Results:	.0000000644469
Units:	cm3STP/g	Date:	10/25/2001

Chemical:	Xenon	Results:	.0000000114201
Units:	cm3STP/g	Date:	10/25/2001

Chemical:	Neon	Results:	.000000280009
Units:	cm3STP/g	Date:	10/25/2001

C18
NW
1/8 - 1/4 Mile
Higher

CA WELLS **CAEDF0000084097**

Well ID:	T0605901845-MW-9	Well Type:	MONITORING
Source:	EDF	Other Name:	MW-9
GAMA PFAS Testing:	Not Reported		
Groundwater Quality Data:	https://gamagroundwater.waterboards.ca.gov/gama/gamamap/public/GamaDataDisplay.asp?dataset=EDF&samp_date=&global_id=T0605901845&assigned_name=MW-9&store_num=		
GeoTracker Data:	https://geotracker.waterboards.ca.gov/profile_report.asp?cmd=MWEDFResults&global_id=T0605901845&assigned_name=MW-9		

GEOCHECK® - PHYSICAL SETTING SOURCE MAP FINDINGS

Map ID
Direction
Distance
Elevation | Database | EDR ID Number

D19
SSE
1/8 - 1/4 Mile
Lower

FED USGS **USGS40000137733**

Organization ID:	USGS-CA		
Organization Name:	USGS California Water Science Center		
Monitor Location:	005S010W16B004S	Type:	Well
Description:	Not Reported	HUC:	Not Reported
Drainage Area:	Not Reported	Drainage Area Units:	Not Reported
Contrib Drainage Area:	Not Reported	Contrib Drainage Area Unts:	Not Reported
Aquifer:	California Coastal Basin aquifers		
Formation Type:	Not Reported	Aquifer Type:	Not Reported
Construction Date:	19820824	Well Depth:	920
Well Depth Units:	ft	Well Hole Depth:	989
Well Hole Depth Units:	ft		

Ground water levels,Number of Measurements:	1	Level reading date:	1982-10-16
Feet below surface:	89	Feet to sea level:	Not Reported
Note:	Other conditions existed that would affect the measured water level.		

D20
SSE
1/8 - 1/4 Mile
Lower

CA WELLS **CAUSGSN00017612**

Well ID:	USGS-334431117553501	Well Type:	UNK
Source:	United States Geological Survey		
Other Name:	USGS-334431117553501	GAMA PFAS Testing:	Not Reported
Groundwater Quality Data:	https://gamagroundwater.waterboards.ca.gov/gama/gamamap/public/GamaDataDisplay.asp?dataset=USGSNEW&samp_date=&global_id=&assigned_name=USGS-334431117553501&store_num=		
GeoTracker Data:	Not Reported		

D21
South
1/8 - 1/4 Mile
Lower

CA WELLS **CADDW2000002471**

GAMA:

Well ID:	CA3010038_030_030	Well Type:	MUNICIPAL
Source:	DDW	Other Names:	3010038-030
GAMA Pfas testing:	Not Reported		
Groundwater Quality Data:	https://gamagroundwater.waterboards.ca.gov/gama/gamamap/public/GamaDataDisplay.asp?dataset=DHS&samp_date=&global_id=&assigned_name=CA3010038_030_030&store_num=		
GeoTracker Data:	Not Reported		

E22
SSW
1/4 - 1/2 Mile
Lower

Site ID:	083002445T
Groundwater Flow:	Varies
Shallow Water Depth:	6.63
Deep Water Depth:	8.56
Average Water Depth:	Not Reported
Date:	09/30/1998

AQUIFLOW **51963**

GEOCHECK® - PHYSICAL SETTING SOURCE MAP FINDINGS

Map ID
Direction
Distance
Elevation

			Database	EDR ID Number
E23 **SSW** **1/4 - 1/2 Mile** **Lower**	Site ID: Groundwater Flow: Shallow Water Depth: Deep Water Depth: Average Water Depth: Date:	083002445T Varies 6.63 8.56 Not Reported 09/30/1998	**AQUIFLOW**	**51962**
24 **East** **1/4 - 1/2 Mile** **Higher**	Site ID: Groundwater Flow: Shallow Water Depth: Deep Water Depth: Average Water Depth: Date:	083002376T NE 8.65 10.85 Not Reported 08/27/1998	**AQUIFLOW**	**64517**

F25
NW
1/4 - 1/2 Mile
Higher

CA WELLS **CAUSGSN00010112**

Well ID:	USGS-334454117555101	Well Type:	UNK
Source:	United States Geological Survey		
Other Name:	USGS-334454117555101	GAMA PFAS Testing:	Not Reported
Groundwater Quality Data:	https://gamagroundwater.waterboards.ca.gov/gama/gamamap/public/GamaDataDisplay.asp?dataset=USGSNEW&samp_date=&global_id=&assigned_name=USGS-334454117555101&store_num=		
GeoTracker Data:	Not Reported		

F26
NW
1/4 - 1/2 Mile
Higher

FED USGS **USGS40000137839**

Organization ID:	USGS-CA		
Organization Name:	USGS California Water Science Center		
Monitor Location:	005S010W09P001S	Type:	Well
Description:	Not Reported	HUC:	18070201
Drainage Area:	Not Reported	Drainage Area Units:	Not Reported
Contrib Drainage Area:	Not Reported	Contrib Drainage Area Unts:	Not Reported
Aquifer:	California Coastal Basin aquifers		
Formation Type:	Not Reported	Aquifer Type:	Not Reported
Construction Date:	Not Reported	Well Depth:	Not Reported
Well Depth Units:	Not Reported	Well Hole Depth:	Not Reported
Well Hole Depth Units:	Not Reported		

27
WNW
1/4 - 1/2 Mile
Higher

CA WELLS **CADWR0000032109**

Well ID:	05S10W09P001S	Well Type:	UNK
Source:	Department of Water Resources		
Other Name:	05S10W09P001S	GAMA PFAS Testing:	Not Reported
Groundwater Quality Data:	https://gamagroundwater.waterboards.ca.gov/gama/gamamap/public/GamaDataDisplay.asp?dataset=DWR&samp_date=&global_id=&assigned_name=05S10W09P001S&store_num=		

GeoTracker Data: Not Reported

G28
NE
1/4 - 1/2 Mile
Higher

CA WELLS **CADWR9000005305**

State Well #:	05S10W09R001S	Station ID:	7251
Well Name:	Not Reported	Basin Name:	Coastal Plain Of Orange County
Well Use:	Unknown	Well Type:	Unknown
Well Depth:	0	Well Completion Rpt #:	Not Reported

G29
NE
1/4 - 1/2 Mile
Higher

FED USGS **USGS40000137844**

Organization ID:	USGS-CA		
Organization Name:	USGS California Water Science Center		
Monitor Location:	005S010W09R001S	Type:	Well
Description:	Not Reported	HUC:	18070201
Drainage Area:	Not Reported	Drainage Area Units:	Not Reported
Contrib Drainage Area:	Not Reported	Contrib Drainage Area Unts:	Not Reported
Aquifer:	California Coastal Basin aquifers		
Formation Type:	Not Reported	Aquifer Type:	Not Reported
Construction Date:	Not Reported	Well Depth:	Not Reported
Well Depth Units:	Not Reported	Well Hole Depth:	115
Well Hole Depth Units:	ft		

Ground water levels,Number of Measurements:	495	Level reading date:	1986-08-29
Feet below surface:	35.47	Feet to sea level:	Not Reported
Note:	Not Reported		

Level reading date:	1986-05-07	Feet below surface:	33.00
Feet to sea level:	Not Reported	Note:	Not Reported
Level reading date:	1986-02-20	Feet below surface:	33.22
Feet to sea level:	Not Reported	Note:	Not Reported
Level reading date:	1985-11-06	Feet below surface:	34.90
Feet to sea level:	Not Reported	Note:	Not Reported
Level reading date:	1985-08-16	Feet below surface:	33.87
Feet to sea level:	Not Reported	Note:	Not Reported
Level reading date:	1985-05-09	Feet below surface:	30.78
Feet to sea level:	Not Reported	Note:	Not Reported
Level reading date:	1985-04-15	Feet below surface:	29.79
Feet to sea level:	Not Reported	Note:	Not Reported
Level reading date:	1985-03-12	Feet below surface:	29.99
Feet to sea level:	Not Reported	Note:	Not Reported
Level reading date:	1985-02-15	Feet below surface:	30.69
Feet to sea level:	Not Reported	Note:	Not Reported

Level reading date:	1984-10-31	Feet below surface:	32.70
Feet to sea level:	Not Reported	Note:	Not Reported
Level reading date:	1984-10-09	Feet below surface:	32.32
Feet to sea level:	Not Reported	Note:	Not Reported
Level reading date:	1984-09-06	Feet below surface:	31.96
Feet to sea level:	Not Reported	Note:	Not Reported
Level reading date:	1984-08-07	Feet below surface:	31.90
Feet to sea level:	Not Reported	Note:	Not Reported
Level reading date:	1984-07-03	Feet below surface:	30.60
Feet to sea level:	Not Reported	Note:	Not Reported
Level reading date:	1984-06-04	Feet below surface:	29.78
Feet to sea level:	Not Reported	Note:	Not Reported
Level reading date:	1984-05-07	Feet below surface:	27.98
Feet to sea level:	Not Reported	Note:	Not Reported
Level reading date:	1984-04-02	Feet below surface:	27.91
Feet to sea level:	Not Reported	Note:	Not Reported
Level reading date:	1984-03-07	Feet below surface:	27.9
Feet to sea level:	Not Reported	Note:	Not Reported
Level reading date:	1984-02-07	Feet below surface:	28.17
Feet to sea level:	Not Reported	Note:	Not Reported
Level reading date:	1983-11-07	Feet below surface:	32.73
Feet to sea level:	Not Reported	Note:	Not Reported
Level reading date:	1983-10-13	Feet below surface:	33.43
Feet to sea level:	Not Reported	Note:	Not Reported
Level reading date:	1983-09-01	Feet below surface:	35.76
Feet to sea level:	Not Reported	Note:	Not Reported
Level reading date:	1983-08-11	Feet below surface:	36.22
Feet to sea level:	Not Reported	Note:	Not Reported
Level reading date:	1983-07-05	Feet below surface:	36.19
Feet to sea level:	Not Reported	Note:	Not Reported
Level reading date:	1983-06-09	Feet below surface:	43.79
Feet to sea level:	Not Reported	Note:	Not Reported
Level reading date:	1983-05-12	Feet below surface:	35.92
Feet to sea level:	Not Reported	Note:	Not Reported
Level reading date:	1983-04-15	Feet below surface:	38.75
Feet to sea level:	Not Reported	Note:	Not Reported
Level reading date:	1983-02-10	Feet below surface:	37.70
Feet to sea level:	Not Reported	Note:	Not Reported
Level reading date:	1982-11-02	Feet below surface:	39.97
Feet to sea level:	Not Reported	Note:	Not Reported
Level reading date:	1982-08-06	Feet below surface:	41.07
Feet to sea level:	Not Reported	Note:	Not Reported

Level reading date:	1982-05-07	Feet below surface:	39.04
Feet to sea level:	Not Reported	Note:	Not Reported
Level reading date:	1982-01-29	Feet below surface:	38.72
Feet to sea level:	Not Reported	Note:	Not Reported
Level reading date:	1981-11-06	Feet below surface:	41.50
Feet to sea level:	Not Reported	Note:	Not Reported
Level reading date:	1981-07-31	Feet below surface:	42.43
Feet to sea level:	Not Reported	Note:	Not Reported
Level reading date:	1981-05-13	Feet below surface:	40.12
Feet to sea level:	Not Reported	Note:	Not Reported
Level reading date:	1981-02-06	Feet below surface:	41.78
Feet to sea level:	Not Reported	Note:	Not Reported
Level reading date:	1980-11-03	Feet below surface:	45.18
Feet to sea level:	Not Reported	Note:	Not Reported
Level reading date:	1980-08-27	Feet below surface:	47.17
Feet to sea level:	Not Reported	Note:	Not Reported
Level reading date:	1980-06-17	Feet below surface:	47.19
Feet to sea level:	Not Reported	Note:	Not Reported
Level reading date:	1980-02-07	Feet below surface:	49.20
Feet to sea level:	Not Reported	Note:	Not Reported
Level reading date:	1979-11-07	Feet below surface:	51.75
Feet to sea level:	Not Reported	Note:	Not Reported
Level reading date:	1979-08-02	Feet below surface:	54.47
Feet to sea level:	Not Reported	Note:	Not Reported
Level reading date:	1979-05-02	Feet below surface:	53.92
Feet to sea level:	Not Reported	Note:	Not Reported
Level reading date:	1979-02-01	Feet below surface:	55.21
Feet to sea level:	Not Reported	Note:	Not Reported
Level reading date:	1978-10-26	Feet below surface:	60.80
Feet to sea level:	Not Reported	Note:	Not Reported
Level reading date:	1978-10-17	Feet below surface:	61.00
Feet to sea level:	Not Reported	Note:	Not Reported
Level reading date:	1977-10-26	Feet below surface:	65.00
Feet to sea level:	Not Reported	Note:	Not Reported
Level reading date:	1977-03-15	Feet below surface:	69.00
Feet to sea level:	Not Reported	Note:	Not Reported
Level reading date:	1977-01-12	Feet below surface:	68.60
Feet to sea level:	Not Reported	Note:	Not Reported
Level reading date:	1976-10-29	Feet below surface:	64.30
Feet to sea level:	Not Reported	Note:	Not Reported
Level reading date:	1976-05-11	Feet below surface:	61.90
Feet to sea level:	Not Reported	Note:	Not Reported

Level reading date:	1976-03-11	Feet below surface:	59.90
Feet to sea level:	Not Reported	Note:	Not Reported
Level reading date:	1976-01-12	Feet below surface:	56.20
Feet to sea level:	Not Reported	Note:	Not Reported
Level reading date:	1975-11-04	Feet below surface:	61.00
Feet to sea level:	Not Reported	Note:	Not Reported
Level reading date:	1975-08-27	Feet below surface:	61.10
Feet to sea level:	Not Reported	Note:	Not Reported
Level reading date:	1975-07-08	Feet below surface:	59.00
Feet to sea level:	Not Reported	Note:	Not Reported
Level reading date:	1975-05-05	Feet below surface:	57.70
Feet to sea level:	Not Reported	Note:	Not Reported
Level reading date:	1975-03-14	Feet below surface:	57.80
Feet to sea level:	Not Reported	Note:	Not Reported
Level reading date:	1975-01-09	Feet below surface:	57.60
Feet to sea level:	Not Reported	Note:	Not Reported
Level reading date:	1974-10-23	Feet below surface:	61.00
Feet to sea level:	Not Reported	Note:	Not Reported
Level reading date:	1974-09-06	Feet below surface:	61.20
Feet to sea level:	Not Reported	Note:	Not Reported
Level reading date:	1974-07-09	Feet below surface:	61.80
Feet to sea level:	Not Reported	Note:	Not Reported
Level reading date:	1974-05-06	Feet below surface:	57.30
Feet to sea level:	Not Reported	Note:	Not Reported
Level reading date:	1974-03-21	Feet below surface:	55.60
Feet to sea level:	Not Reported	Note:	Not Reported
Level reading date:	1974-01-31	Feet below surface:	55.20
Feet to sea level:	Not Reported	Note:	Not Reported
Level reading date:	1973-11-05	Feet below surface:	58.10
Feet to sea level:	Not Reported	Note:	Not Reported
Level reading date:	1973-09-13	Feet below surface:	58.00
Feet to sea level:	Not Reported	Note:	Not Reported
Level reading date:	1973-07-10	Feet below surface:	57.70
Feet to sea level:	Not Reported	Note:	Not Reported
Level reading date:	1973-05-11	Feet below surface:	57.50
Feet to sea level:	Not Reported	Note:	Not Reported
Level reading date:	1973-03-13	Feet below surface:	51.90
Feet to sea level:	Not Reported	Note:	Not Reported
Level reading date:	1973-01-11	Feet below surface:	49.00
Feet to sea level:	Not Reported	Note:	Not Reported
Level reading date:	1972-10-25	Feet below surface:	54.10
Feet to sea level:	Not Reported	Note:	Not Reported

Level reading date:	1972-10-18	Feet below surface:	54.50
Feet to sea level:	Not Reported	Note:	Not Reported
Level reading date:	1972-10-11	Feet below surface:	54.70
Feet to sea level:	Not Reported	Note:	Not Reported
Level reading date:	1972-10-04	Feet below surface:	54.50
Feet to sea level:	Not Reported	Note:	Not Reported
Level reading date:	1972-09-27	Feet below surface:	55.40
Feet to sea level:	Not Reported	Note:	Not Reported
Level reading date:	1972-09-20	Feet below surface:	55.80
Feet to sea level:	Not Reported	Note:	Not Reported
Level reading date:	1972-08-30	Feet below surface:	54.50
Feet to sea level:	Not Reported	Note:	Not Reported
Level reading date:	1972-08-23	Feet below surface:	55.30
Feet to sea level:	Not Reported	Note:	Not Reported
Level reading date:	1972-08-16	Feet below surface:	53.90
Feet to sea level:	Not Reported	Note:	Not Reported
Level reading date:	1972-08-09	Feet below surface:	54.30
Feet to sea level:	Not Reported	Note:	Not Reported
Level reading date:	1972-07-06	Feet below surface:	54.20
Feet to sea level:	Not Reported	Note:	Not Reported
Level reading date:	1971-09-24	Feet below surface:	47.90
Feet to sea level:	Not Reported	Note:	Not Reported
Level reading date:	1971-09-22	Feet below surface:	48.10
Feet to sea level:	Not Reported	Note:	Not Reported
Level reading date:	1971-09-15	Feet below surface:	48.60
Feet to sea level:	Not Reported	Note:	Not Reported
Level reading date:	1971-09-08	Feet below surface:	48.30
Feet to sea level:	Not Reported	Note:	Not Reported
Level reading date:	1971-09-01	Feet below surface:	51.10
Feet to sea level:	Not Reported	Note:	Not Reported
Level reading date:	1971-08-25	Feet below surface:	51.00
Feet to sea level:	Not Reported	Note:	Not Reported
Level reading date:	1971-08-11	Feet below surface:	50.40
Feet to sea level:	Not Reported	Note:	Not Reported
Level reading date:	1971-08-04	Feet below surface:	53.00
Feet to sea level:	Not Reported	Note:	Not Reported
Level reading date:	1971-07-28	Feet below surface:	51.90
Feet to sea level:	Not Reported	Note:	Not Reported
Level reading date:	1971-07-20	Feet below surface:	49.00
Feet to sea level:	Not Reported	Note:	Not Reported
Level reading date:	1971-07-07	Feet below surface:	47.00
Feet to sea level:	Not Reported	Note:	Not Reported

Level reading date:	1970-09-16	Feet below surface:	43.50
Feet to sea level:	Not Reported	Note:	Not Reported
Level reading date:	1970-08-05	Feet below surface:	43.30
Feet to sea level:	Not Reported	Note:	Not Reported
Level reading date:	1970-07-01	Feet below surface:	44.90
Feet to sea level:	Not Reported	Note:	Not Reported
Level reading date:	1970-06-10	Feet below surface:	41.00
Feet to sea level:	Not Reported	Note:	Not Reported
Level reading date:	1970-05-20	Feet below surface:	41.00
Feet to sea level:	Not Reported	Note:	Not Reported
Level reading date:	1970-04-01	Feet below surface:	35.90
Feet to sea level:	Not Reported	Note:	Not Reported
Level reading date:	1970-03-04	Feet below surface:	35.70
Feet to sea level:	Not Reported	Note:	Not Reported
Level reading date:	1970-02-04	Feet below surface:	35.30
Feet to sea level:	Not Reported	Note:	Not Reported
Level reading date:	1970-01-07	Feet below surface:	36.90
Feet to sea level:	Not Reported	Note:	Not Reported
Level reading date:	1969-12-31	Feet below surface:	35.70
Feet to sea level:	Not Reported	Note:	Not Reported
Level reading date:	1969-11-19	Feet below surface:	40.40
Feet to sea level:	Not Reported	Note:	Not Reported
Level reading date:	1969-10-01	Feet below surface:	41.40
Feet to sea level:	Not Reported	Note:	Not Reported
Level reading date:	1969-09-24	Feet below surface:	41.90
Feet to sea level:	Not Reported	Note:	Not Reported
Level reading date:	1969-09-17	Feet below surface:	43.30
Feet to sea level:	Not Reported	Note:	Not Reported
Level reading date:	1969-09-10	Feet below surface:	43.00
Feet to sea level:	Not Reported	Note:	Not Reported
Level reading date:	1969-09-03	Feet below surface:	44.10
Feet to sea level:	Not Reported	Note:	Not Reported
Level reading date:	1969-08-26	Feet below surface:	43.60
Feet to sea level:	Not Reported	Note:	Not Reported
Level reading date:	1969-08-20	Feet below surface:	43.90
Feet to sea level:	Not Reported	Note:	Not Reported
Level reading date:	1969-08-13	Feet below surface:	43.30
Feet to sea level:	Not Reported	Note:	Not Reported
Level reading date:	1969-08-06	Feet below surface:	43.20
Feet to sea level:	Not Reported	Note:	Not Reported
Level reading date:	1969-07-30	Feet below surface:	42.30
Feet to sea level:	Not Reported	Note:	Not Reported

Level reading date:	1969-07-16	Feet below surface:	41.80
Feet to sea level:	Not Reported	Note:	Not Reported
Level reading date:	1969-07-09	Feet below surface:	41.80
Feet to sea level:	Not Reported	Note:	Not Reported
Level reading date:	1969-07-02	Feet below surface:	41.70
Feet to sea level:	Not Reported	Note:	Not Reported
Level reading date:	1969-06-25	Feet below surface:	42.40
Feet to sea level:	Not Reported	Note:	Not Reported
Level reading date:	1969-06-18	Feet below surface:	41.00
Feet to sea level:	Not Reported	Note:	Not Reported
Level reading date:	1969-06-11	Feet below surface:	41.10
Feet to sea level:	Not Reported	Note:	Not Reported
Level reading date:	1969-06-04	Feet below surface:	43.50
Feet to sea level:	Not Reported	Note:	Not Reported
Level reading date:	1969-05-28	Feet below surface:	41.50
Feet to sea level:	Not Reported	Note:	Not Reported
Level reading date:	1969-05-21	Feet below surface:	41.00
Feet to sea level:	Not Reported	Note:	Not Reported
Level reading date:	1969-05-14	Feet below surface:	40.80
Feet to sea level:	Not Reported	Note:	Not Reported
Level reading date:	1969-05-07	Feet below surface:	40.40
Feet to sea level:	Not Reported	Note:	Not Reported
Level reading date:	1969-04-30	Feet below surface:	40.90
Feet to sea level:	Not Reported	Note:	Not Reported
Level reading date:	1969-04-23	Feet below surface:	39.10
Feet to sea level:	Not Reported	Note:	Not Reported
Level reading date:	1969-04-16	Feet below surface:	38.90
Feet to sea level:	Not Reported	Note:	Not Reported
Level reading date:	1969-04-09	Feet below surface:	39.00
Feet to sea level:	Not Reported	Note:	Not Reported
Level reading date:	1969-04-02	Feet below surface:	39.10
Feet to sea level:	Not Reported	Note:	Not Reported
Level reading date:	1969-03-26	Feet below surface:	39.90
Feet to sea level:	Not Reported	Note:	Not Reported
Level reading date:	1969-03-19	Feet below surface:	41.20
Feet to sea level:	Not Reported	Note:	Not Reported
Level reading date:	1969-02-11	Feet below surface:	39.20
Feet to sea level:	Not Reported	Note:	Not Reported
Level reading date:	1969-02-04	Feet below surface:	41.60
Feet to sea level:	Not Reported	Note:	Not Reported
Level reading date:	1969-01-14	Feet below surface:	41.20
Feet to sea level:	Not Reported	Note:	Not Reported

Level reading date:	1969-01-07	Feet below surface:	41.90
Feet to sea level:	Not Reported	Note:	Not Reported
Level reading date:	1968-12-31	Feet below surface:	42.60
Feet to sea level:	Not Reported	Note:	Not Reported
Level reading date:	1968-12-16	Feet below surface:	44.40
Feet to sea level:	Not Reported	Note:	Not Reported
Level reading date:	1968-12-10	Feet below surface:	43.80
Feet to sea level:	Not Reported	Note:	Not Reported
Level reading date:	1968-12-03	Feet below surface:	43.50
Feet to sea level:	Not Reported	Note:	Not Reported
Level reading date:	1968-11-26	Feet below surface:	44.30
Feet to sea level:	Not Reported	Note:	Not Reported
Level reading date:	1968-11-19	Feet below surface:	43.60
Feet to sea level:	Not Reported	Note:	Not Reported
Level reading date:	1968-11-12	Feet below surface:	45.00
Feet to sea level:	Not Reported	Note:	Not Reported
Level reading date:	1968-11-05	Feet below surface:	44.90
Feet to sea level:	Not Reported	Note:	Not Reported
Level reading date:	1968-10-29	Feet below surface:	46.70
Feet to sea level:	Not Reported	Note:	Not Reported
Level reading date:	1968-10-22	Feet below surface:	46.30
Feet to sea level:	Not Reported	Note:	Not Reported
Level reading date:	1968-10-15	Feet below surface:	46.10
Feet to sea level:	Not Reported	Note:	Not Reported
Level reading date:	1968-10-08	Feet below surface:	46.90
Feet to sea level:	Not Reported	Note:	Not Reported
Level reading date:	1968-10-01	Feet below surface:	48.10
Feet to sea level:	Not Reported	Note:	Not Reported
Level reading date:	1968-09-24	Feet below surface:	48.50
Feet to sea level:	Not Reported	Note:	Not Reported
Level reading date:	1968-08-19	Feet below surface:	47.80
Feet to sea level:	Not Reported	Note:	Not Reported
Level reading date:	1968-07-15	Feet below surface:	46.80
Feet to sea level:	Not Reported	Note:	Not Reported
Level reading date:	1968-06-18	Feet below surface:	45.90
Feet to sea level:	Not Reported	Note:	Not Reported
Level reading date:	1968-05-07	Feet below surface:	41.70
Feet to sea level:	Not Reported	Note:	Not Reported
Level reading date:	1968-04-16	Feet below surface:	40.70
Feet to sea level:	Not Reported	Note:	Not Reported
Level reading date:	1968-03-26	Feet below surface:	40.60
Feet to sea level:	Not Reported	Note:	Not Reported

Level reading date:	1968-02-27	Feet below surface:	40.00
Feet to sea level:	Not Reported	Note:	Not Reported
Level reading date:	1968-01-30	Feet below surface:	39.60
Feet to sea level:	Not Reported	Note:	Not Reported
Level reading date:	1967-12-26	Feet below surface:	40.10
Feet to sea level:	Not Reported	Note:	Not Reported
Level reading date:	1967-11-14	Feet below surface:	43.80
Feet to sea level:	Not Reported	Note:	Not Reported
Level reading date:	1967-10-03	Feet below surface:	45.00
Feet to sea level:	Not Reported	Note:	Not Reported
Level reading date:	1967-09-26	Feet below surface:	46.00
Feet to sea level:	Not Reported	Note:	Not Reported
Level reading date:	1967-09-19	Feet below surface:	46.20
Feet to sea level:	Not Reported	Note:	Not Reported
Level reading date:	1967-08-29	Feet below surface:	46.90
Feet to sea level:	Not Reported	Note:	Not Reported
Level reading date:	1967-08-22	Feet below surface:	46.50
Feet to sea level:	Not Reported	Note:	Not Reported
Level reading date:	1967-08-15	Feet below surface:	46.80
Feet to sea level:	Not Reported	Note:	Not Reported
Level reading date:	1967-08-08	Feet below surface:	46.60
Feet to sea level:	Not Reported	Note:	Not Reported
Level reading date:	1967-07-25	Feet below surface:	46.20
Feet to sea level:	Not Reported	Note:	Not Reported
Level reading date:	1967-06-27	Feet below surface:	44.70
Feet to sea level:	Not Reported	Note:	Not Reported
Level reading date:	1967-06-20	Feet below surface:	44.10
Feet to sea level:	Not Reported	Note:	Not Reported
Level reading date:	1967-06-13	Feet below surface:	43.30
Feet to sea level:	Not Reported	Note:	Not Reported
Level reading date:	1967-06-06	Feet below surface:	44.00
Feet to sea level:	Not Reported	Note:	Not Reported
Level reading date:	1967-05-23	Feet below surface:	43.80
Feet to sea level:	Not Reported	Note:	Not Reported
Level reading date:	1967-05-16	Feet below surface:	41.40
Feet to sea level:	Not Reported	Note:	Not Reported
Level reading date:	1967-05-09	Feet below surface:	40.80
Feet to sea level:	Not Reported	Note:	Not Reported
Level reading date:	1967-05-02	Feet below surface:	39.70
Feet to sea level:	Not Reported	Note:	Not Reported
Level reading date:	1967-04-18	Feet below surface:	40.60
Feet to sea level:	Not Reported	Note:	Not Reported

Level reading date:	1967-04-11	Feet below surface:	40.10
Feet to sea level:	Not Reported	Note:	Not Reported
Level reading date:	1967-03-28	Feet below surface:	41.60
Feet to sea level:	Not Reported	Note:	Not Reported
Level reading date:	1967-03-21	Feet below surface:	41.60
Feet to sea level:	Not Reported	Note:	Not Reported
Level reading date:	1967-03-14	Feet below surface:	41.80
Feet to sea level:	Not Reported	Note:	Not Reported
Level reading date:	1967-03-07	Feet below surface:	42.70
Feet to sea level:	Not Reported	Note:	Not Reported
Level reading date:	1967-02-27	Feet below surface:	42.80
Feet to sea level:	Not Reported	Note:	Not Reported
Level reading date:	1967-02-21	Feet below surface:	42.50
Feet to sea level:	Not Reported	Note:	Not Reported
Level reading date:	1967-02-07	Feet below surface:	41.80
Feet to sea level:	Not Reported	Note:	Not Reported
Level reading date:	1967-01-17	Feet below surface:	43.60
Feet to sea level:	Not Reported	Note:	Not Reported
Level reading date:	1967-01-10	Feet below surface:	44.10
Feet to sea level:	Not Reported	Note:	Not Reported
Level reading date:	1967-01-03	Feet below surface:	43.00
Feet to sea level:	Not Reported	Note:	Not Reported
Level reading date:	1966-12-27	Feet below surface:	43.00
Feet to sea level:	Not Reported	Note:	Not Reported
Level reading date:	1966-12-20	Feet below surface:	43.40
Feet to sea level:	Not Reported	Note:	Not Reported
Level reading date:	1966-11-29	Feet below surface:	45.60
Feet to sea level:	Not Reported	Note:	Not Reported
Level reading date:	1966-11-22	Feet below surface:	46.30
Feet to sea level:	Not Reported	Note:	Not Reported
Level reading date:	1966-11-15	Feet below surface:	47.20
Feet to sea level:	Not Reported	Note:	Not Reported
Level reading date:	1966-11-01	Feet below surface:	49.90
Feet to sea level:	Not Reported	Note:	Not Reported
Level reading date:	1966-10-25	Feet below surface:	50.20
Feet to sea level:	Not Reported	Note:	Not Reported
Level reading date:	1966-10-04	Feet below surface:	51.00
Feet to sea level:	Not Reported	Note:	Not Reported
Level reading date:	1966-09-20	Feet below surface:	51.60
Feet to sea level:	Not Reported	Note:	Not Reported
Level reading date:	1966-09-13	Feet below surface:	52.10
Feet to sea level:	Not Reported	Note:	Not Reported

Level reading date:	1966-09-06	Feet below surface:	52.10
Feet to sea level:	Not Reported	Note:	Not Reported
Level reading date:	1966-08-30	Feet below surface:	52.40
Feet to sea level:	Not Reported	Note:	Not Reported
Level reading date:	1966-08-23	Feet below surface:	52.30
Feet to sea level:	Not Reported	Note:	Not Reported
Level reading date:	1966-08-16	Feet below surface:	52.40
Feet to sea level:	Not Reported	Note:	Not Reported
Level reading date:	1966-08-09	Feet below surface:	52.20
Feet to sea level:	Not Reported	Note:	Not Reported
Level reading date:	1966-08-02	Feet below surface:	52.20
Feet to sea level:	Not Reported	Note:	Not Reported
Level reading date:	1966-07-26	Feet below surface:	52.00
Feet to sea level:	Not Reported	Note:	Not Reported
Level reading date:	1966-07-19	Feet below surface:	51.80
Feet to sea level:	Not Reported	Note:	Not Reported
Level reading date:	1966-07-12	Feet below surface:	51.60
Feet to sea level:	Not Reported	Note:	Not Reported
Level reading date:	1966-07-05	Feet below surface:	51.10
Feet to sea level:	Not Reported	Note:	Not Reported
Level reading date:	1966-06-28	Feet below surface:	51.00
Feet to sea level:	Not Reported	Note:	Not Reported
Level reading date:	1966-06-21	Feet below surface:	50.30
Feet to sea level:	Not Reported	Note:	Not Reported
Level reading date:	1966-06-14	Feet below surface:	49.90
Feet to sea level:	Not Reported	Note:	Not Reported
Level reading date:	1966-06-07	Feet below surface:	51.80
Feet to sea level:	Not Reported	Note:	Not Reported
Level reading date:	1966-05-24	Feet below surface:	49.00
Feet to sea level:	Not Reported	Note:	Not Reported
Level reading date:	1966-05-17	Feet below surface:	49.20
Feet to sea level:	Not Reported	Note:	Not Reported
Level reading date:	1966-05-10	Feet below surface:	47.60
Feet to sea level:	Not Reported	Note:	Not Reported
Level reading date:	1966-05-03	Feet below surface:	48.30
Feet to sea level:	Not Reported	Note:	Not Reported
Level reading date:	1966-04-26	Feet below surface:	47.80
Feet to sea level:	Not Reported	Note:	Not Reported
Level reading date:	1966-04-12	Feet below surface:	46.10
Feet to sea level:	Not Reported	Note:	Not Reported
Level reading date:	1966-04-04	Feet below surface:	45.40
Feet to sea level:	Not Reported	Note:	Not Reported

Level reading date:	1966-03-28	Feet below surface:	45.30
Feet to sea level:	Not Reported	Note:	Not Reported
Level reading date:	1966-03-21	Feet below surface:	45.20
Feet to sea level:	Not Reported	Note:	Not Reported
Level reading date:	1966-03-14	Feet below surface:	44.60
Feet to sea level:	Not Reported	Note:	Not Reported
Level reading date:	1966-03-07	Feet below surface:	44.50
Feet to sea level:	Not Reported	Note:	Not Reported
Level reading date:	1966-02-23	Feet below surface:	44.20
Feet to sea level:	Not Reported	Note:	Not Reported
Level reading date:	1966-02-21	Feet below surface:	43.50
Feet to sea level:	Not Reported	Note:	Not Reported
Level reading date:	1966-02-16	Feet below surface:	43.30
Feet to sea level:	Not Reported	Note:	Not Reported
Level reading date:	1966-02-07	Feet below surface:	43.10
Feet to sea level:	Not Reported	Note:	Not Reported
Level reading date:	1966-01-31	Feet below surface:	43.90
Feet to sea level:	Not Reported	Note:	Not Reported
Level reading date:	1966-01-28	Feet below surface:	45.60
Feet to sea level:	Not Reported	Note:	Not Reported
Level reading date:	1966-01-19	Feet below surface:	43.90
Feet to sea level:	Not Reported	Note:	Not Reported
Level reading date:	1966-01-12	Feet below surface:	43.90
Feet to sea level:	Not Reported	Note:	Not Reported
Level reading date:	1966-01-05	Feet below surface:	44.50
Feet to sea level:	Not Reported	Note:	Not Reported
Level reading date:	1965-12-22	Feet below surface:	45.20
Feet to sea level:	Not Reported	Note:	Not Reported
Level reading date:	1965-11-10	Feet below surface:	51.70
Feet to sea level:	Not Reported	Note:	Not Reported
Level reading date:	1965-11-03	Feet below surface:	52.30
Feet to sea level:	Not Reported	Note:	Not Reported
Level reading date:	1965-10-27	Feet below surface:	53.20
Feet to sea level:	Not Reported	Note:	Not Reported
Level reading date:	1965-10-20	Feet below surface:	52.50
Feet to sea level:	Not Reported	Note:	Not Reported
Level reading date:	1965-10-13	Feet below surface:	52.40
Feet to sea level:	Not Reported	Note:	Not Reported
Level reading date:	1965-10-06	Feet below surface:	53.10
Feet to sea level:	Not Reported	Note:	Not Reported
Level reading date:	1965-09-24	Feet below surface:	52.70
Feet to sea level:	Not Reported	Note:	Not Reported

Level reading date:	1965-09-22	Feet below surface:	52.70
Feet to sea level:	Not Reported	Note:	Not Reported
Level reading date:	1965-09-15	Feet below surface:	53.40
Feet to sea level:	Not Reported	Note:	Not Reported
Level reading date:	1965-09-08	Feet below surface:	53.40
Feet to sea level:	Not Reported	Note:	Not Reported
Level reading date:	1965-09-01	Feet below surface:	54.60
Feet to sea level:	Not Reported	Note:	Not Reported
Level reading date:	1965-08-25	Feet below surface:	54.20
Feet to sea level:	Not Reported	Note:	Not Reported
Level reading date:	1965-08-18	Feet below surface:	54.10
Feet to sea level:	Not Reported	Note:	Not Reported
Level reading date:	1965-08-11	Feet below surface:	54.50
Feet to sea level:	Not Reported	Note:	Not Reported
Level reading date:	1965-08-04	Feet below surface:	53.10
Feet to sea level:	Not Reported	Note:	Not Reported
Level reading date:	1965-07-28	Feet below surface:	53.00
Feet to sea level:	Not Reported	Note:	Not Reported
Level reading date:	1965-07-21	Feet below surface:	52.90
Feet to sea level:	Not Reported	Note:	Not Reported
Level reading date:	1965-07-14	Feet below surface:	53.40
Feet to sea level:	Not Reported	Note:	Not Reported
Level reading date:	1965-07-07	Feet below surface:	52.70
Feet to sea level:	Not Reported	Note:	Not Reported
Level reading date:	1965-06-23	Feet below surface:	51.30
Feet to sea level:	Not Reported	Note:	Not Reported
Level reading date:	1965-06-09	Feet below surface:	53.00
Feet to sea level:	Not Reported	Note:	Not Reported
Level reading date:	1965-05-25	Feet below surface:	50.50
Feet to sea level:	Not Reported	Note:	Not Reported
Level reading date:	1965-05-12	Feet below surface:	49.50
Feet to sea level:	Not Reported	Note:	Not Reported
Level reading date:	1965-04-28	Feet below surface:	48.20
Feet to sea level:	Not Reported	Note:	Not Reported
Level reading date:	1965-04-14	Feet below surface:	47.20
Feet to sea level:	Not Reported	Note:	Not Reported
Level reading date:	1965-03-24	Feet below surface:	49.50
Feet to sea level:	Not Reported	Note:	Not Reported
Level reading date:	1965-03-10	Feet below surface:	50.60
Feet to sea level:	Not Reported	Note:	Not Reported
Level reading date:	1965-02-24	Feet below surface:	50.90
Feet to sea level:	Not Reported	Note:	Not Reported

Level reading date:	1965-02-10	Feet below surface:	49.60
Feet to sea level:	Not Reported	Note:	Not Reported
Level reading date:	1965-01-27	Feet below surface:	49.50
Feet to sea level:	Not Reported	Note:	Not Reported
Level reading date:	1965-01-13	Feet below surface:	49.50
Feet to sea level:	Not Reported	Note:	Not Reported
Level reading date:	1964-12-30	Feet below surface:	50.50
Feet to sea level:	Not Reported	Note:	Not Reported
Level reading date:	1964-12-14	Feet below surface:	52.90
Feet to sea level:	Not Reported	Note:	Not Reported
Level reading date:	1955-02-23	Feet below surface:	81.90
Feet to sea level:	Not Reported	Note:	Not Reported
Level reading date:	1955-01-26	Feet below surface:	80.70
Feet to sea level:	Not Reported	Note:	Not Reported
Level reading date:	1954-05-12	Feet below surface:	82.30
Feet to sea level:	Not Reported	Note:	Not Reported
Level reading date:	1954-04-07	Feet below surface:	80.90
Feet to sea level:	Not Reported	Note:	Not Reported
Level reading date:	1954-03-10	Feet below surface:	81.60
Feet to sea level:	Not Reported	Note:	Not Reported
Level reading date:	1954-02-10	Feet below surface:	81.50
Feet to sea level:	Not Reported	Note:	Not Reported
Level reading date:	1953-04-22	Feet below surface:	82.80
Feet to sea level:	Not Reported	Note:	Not Reported
Level reading date:	1953-03-18	Feet below surface:	82.60
Feet to sea level:	Not Reported	Note:	Not Reported
Level reading date:	1953-02-18	Feet below surface:	78.90
Feet to sea level:	Not Reported	Note:	Not Reported
Level reading date:	1953-01-14	Feet below surface:	75.60
Feet to sea level:	Not Reported	Note:	Not Reported
Level reading date:	1952-12-17	Feet below surface:	77.70
Feet to sea level:	Not Reported	Note:	Not Reported
Level reading date:	1952-11-19	Feet below surface:	80.10
Feet to sea level:	Not Reported	Note:	Not Reported
Level reading date:	1952-06-18	Feet below surface:	82.30
Feet to sea level:	Not Reported	Note:	Not Reported
Level reading date:	1952-06-04	Feet below surface:	79.00
Feet to sea level:	Not Reported	Note:	Not Reported
Level reading date:	1952-04-30	Feet below surface:	74.30
Feet to sea level:	Not Reported	Note:	Not Reported
Level reading date:	1952-04-02	Feet below surface:	74.80
Feet to sea level:	Not Reported	Note:	Not Reported

Level reading date:	1952-03-05	Feet below surface:	77.10
Feet to sea level:	Not Reported	Note:	Not Reported
Level reading date:	1952-02-13	Feet below surface:	75.50
Feet to sea level:	Not Reported	Note:	Not Reported
Level reading date:	1952-01-30	Feet below surface:	76.10
Feet to sea level:	Not Reported	Note:	Not Reported
Level reading date:	1952-01-02	Feet below surface:	77.40
Feet to sea level:	Not Reported	Note:	Not Reported
Level reading date:	1951-12-05	Feet below surface:	79.60
Feet to sea level:	Not Reported	Note:	Not Reported
Level reading date:	1951-05-23	Feet below surface:	80.80
Feet to sea level:	Not Reported	Note:	Not Reported
Level reading date:	1951-05-02	Feet below surface:	77.30
Feet to sea level:	Not Reported	Note:	Not Reported
Level reading date:	1951-04-11	Feet below surface:	78.50
Feet to sea level:	Not Reported	Note:	Not Reported
Level reading date:	1951-03-21	Feet below surface:	80.50
Feet to sea level:	Not Reported	Note:	Not Reported
Level reading date:	1951-03-07	Feet below surface:	75.10
Feet to sea level:	Not Reported	Note:	Not Reported
Level reading date:	1951-02-21	Feet below surface:	78.30
Feet to sea level:	Not Reported	Note:	Not Reported
Level reading date:	1951-01-31	Feet below surface:	74.70
Feet to sea level:	Not Reported	Note:	Not Reported
Level reading date:	1951-01-03	Feet below surface:	73.10
Feet to sea level:	Not Reported	Note:	Not Reported
Level reading date:	1950-12-27	Feet below surface:	72.50
Feet to sea level:	Not Reported	Note:	Not Reported
Level reading date:	1950-12-06	Feet below surface:	72.90
Feet to sea level:	Not Reported	Note:	Not Reported
Level reading date:	1950-11-01	Feet below surface:	80.40
Feet to sea level:	Not Reported	Note:	Not Reported
Level reading date:	1950-10-25	Feet below surface:	80.50
Feet to sea level:	Not Reported	Note:	Not Reported
Level reading date:	1950-10-04	Feet below surface:	78.60
Feet to sea level:	Not Reported	Note:	Not Reported
Level reading date:	1950-09-21	Feet below surface:	79.00
Feet to sea level:	Not Reported	Note:	Not Reported
Level reading date:	1950-08-02	Feet below surface:	80.50
Feet to sea level:	Not Reported	Note:	Not Reported
Level reading date:	1950-07-12	Feet below surface:	82.30
Feet to sea level:	Not Reported	Note:	Not Reported

Level reading date:	1950-06-28	Feet below surface:	78.10
Feet to sea level:	Not Reported	Note:	Not Reported
Level reading date:	1950-05-31	Feet below surface:	74.30
Feet to sea level:	Not Reported	Note:	Not Reported
Level reading date:	1950-05-10	Feet below surface:	77.70
Feet to sea level:	Not Reported	Note:	Not Reported
Level reading date:	1950-05-03	Feet below surface:	72.40
Feet to sea level:	Not Reported	Note:	Not Reported
Level reading date:	1950-04-12	Feet below surface:	70.50
Feet to sea level:	Not Reported	Note:	Not Reported
Level reading date:	1950-04-05	Feet below surface:	73.00
Feet to sea level:	Not Reported	Note:	Not Reported
Level reading date:	1950-03-22	Feet below surface:	74.90
Feet to sea level:	Not Reported	Note:	Not Reported
Level reading date:	1950-03-01	Feet below surface:	71.60
Feet to sea level:	Not Reported	Note:	Not Reported
Level reading date:	1950-02-22	Feet below surface:	70.50
Feet to sea level:	Not Reported	Note:	Not Reported
Level reading date:	1950-02-01	Feet below surface:	66.90
Feet to sea level:	Not Reported	Note:	Not Reported
Level reading date:	1950-01-18	Feet below surface:	66.50
Feet to sea level:	Not Reported	Note:	Not Reported
Level reading date:	1950-01-04	Feet below surface:	68.00
Feet to sea level:	Not Reported	Note:	Not Reported
Level reading date:	1949-12-07	Feet below surface:	69.50
Feet to sea level:	Not Reported	Note:	Not Reported
Level reading date:	1949-11-23	Feet below surface:	69.80
Feet to sea level:	Not Reported	Note:	Not Reported
Level reading date:	1949-11-09	Feet below surface:	74.50
Feet to sea level:	Not Reported	Note:	Not Reported
Level reading date:	1949-11-02	Feet below surface:	73.90
Feet to sea level:	Not Reported	Note:	Not Reported
Level reading date:	1949-10-05	Feet below surface:	74.70
Feet to sea level:	Not Reported	Note:	Not Reported
Level reading date:	1949-08-31	Feet below surface:	79.40
Feet to sea level:	Not Reported	Note:	Not Reported
Level reading date:	1949-08-24	Feet below surface:	76.50
Feet to sea level:	Not Reported	Note:	Not Reported
Level reading date:	1949-07-27	Feet below surface:	80.90
Feet to sea level:	Not Reported	Note:	Not Reported
Level reading date:	1949-07-06	Feet below surface:	76.70
Feet to sea level:	Not Reported	Note:	Not Reported

Level reading date:	1949-06-01	Feet below surface:	71.60
Feet to sea level:	Not Reported	Note:	Not Reported
Level reading date:	1949-05-18	Feet below surface:	68.50
Feet to sea level:	Not Reported	Note:	Not Reported
Level reading date:	1949-05-11	Feet below surface:	72.90
Feet to sea level:	Not Reported	Note:	Not Reported
Level reading date:	1949-04-27	Feet below surface:	71.10
Feet to sea level:	Not Reported	Note:	Not Reported
Level reading date:	1949-04-20	Feet below surface:	73.40
Feet to sea level:	Not Reported	Note:	Not Reported
Level reading date:	1949-04-06	Feet below surface:	69.40
Feet to sea level:	Not Reported	Note:	Not Reported
Level reading date:	1949-03-02	Feet below surface:	66.90
Feet to sea level:	Not Reported	Note:	Not Reported
Level reading date:	1949-01-26	Feet below surface:	60.50
Feet to sea level:	Not Reported	Note:	Not Reported
Level reading date:	1949-01-05	Feet below surface:	63.60
Feet to sea level:	Not Reported	Note:	Not Reported
Level reading date:	1948-12-01	Feet below surface:	66.50
Feet to sea level:	Not Reported	Note:	Not Reported
Level reading date:	1948-11-24	Feet below surface:	69.10
Feet to sea level:	Not Reported	Note:	Not Reported
Level reading date:	1948-11-03	Feet below surface:	65.60
Feet to sea level:	Not Reported	Note:	Not Reported
Level reading date:	1948-09-29	Feet below surface:	69.20
Feet to sea level:	Not Reported	Note:	Not Reported
Level reading date:	1948-09-01	Feet below surface:	70.70
Feet to sea level:	Not Reported	Note:	Not Reported
Level reading date:	1948-08-11	Feet below surface:	73.30
Feet to sea level:	Not Reported	Note:	Not Reported
Level reading date:	1948-08-04	Feet below surface:	72.00
Feet to sea level:	Not Reported	Note:	Not Reported
Level reading date:	1948-06-30	Feet below surface:	67.70
Feet to sea level:	Not Reported	Note:	Not Reported
Level reading date:	1948-06-23	Feet below surface:	69.50
Feet to sea level:	Not Reported	Note:	Not Reported
Level reading date:	1948-06-09	Feet below surface:	62.40
Feet to sea level:	Not Reported	Note:	Not Reported
Level reading date:	1948-06-02	Feet below surface:	65.40
Feet to sea level:	Not Reported	Note:	Not Reported
Level reading date:	1948-05-19	Feet below surface:	66.60
Feet to sea level:	Not Reported	Note:	Not Reported

Level reading date:	1948-05-05	Feet below surface:	62.50
Feet to sea level:	Not Reported	Note:	Not Reported
Level reading date:	1948-04-14	Feet below surface:	60.50
Feet to sea level:	Not Reported	Note:	Not Reported
Level reading date:	1948-03-31	Feet below surface:	66.80
Feet to sea level:	Not Reported	Note:	Not Reported
Level reading date:	1948-03-10	Feet below surface:	69.20
Feet to sea level:	Not Reported	Note:	Not Reported
Level reading date:	1948-03-03	Feet below surface:	65.00
Feet to sea level:	Not Reported	Note:	Not Reported
Level reading date:	1948-02-04	Feet below surface:	61.80
Feet to sea level:	Not Reported	Note:	Not Reported
Level reading date:	1948-01-07	Feet below surface:	54.80
Feet to sea level:	Not Reported	Note:	Not Reported
Level reading date:	1947-12-24	Feet below surface:	53.50
Feet to sea level:	Not Reported	Note:	Not Reported
Level reading date:	1947-12-03	Feet below surface:	55.10
Feet to sea level:	Not Reported	Note:	Not Reported
Level reading date:	1947-10-30	Feet below surface:	60.20
Feet to sea level:	Not Reported	Note:	Not Reported
Level reading date:	1947-10-02	Feet below surface:	67.50
Feet to sea level:	Not Reported	Note:	Not Reported
Level reading date:	1947-09-18	Feet below surface:	64.30
Feet to sea level:	Not Reported	Note:	Not Reported
Level reading date:	1947-09-04	Feet below surface:	67.40
Feet to sea level:	Not Reported	Note:	Not Reported
Level reading date:	1947-08-14	Feet below surface:	69.30
Feet to sea level:	Not Reported	Note:	Not Reported
Level reading date:	1947-07-31	Feet below surface:	66.90
Feet to sea level:	Not Reported	Note:	Not Reported
Level reading date:	1947-07-02	Feet below surface:	63.20
Feet to sea level:	Not Reported	Note:	Not Reported
Level reading date:	1947-06-05	Feet below surface:	60.60
Feet to sea level:	Not Reported	Note:	Not Reported
Level reading date:	1947-05-01	Feet below surface:	58.10
Feet to sea level:	Not Reported	Note:	Not Reported
Level reading date:	1947-04-17	Feet below surface:	62.50
Feet to sea level:	Not Reported	Note:	Not Reported
Level reading date:	1947-04-03	Feet below surface:	54.30
Feet to sea level:	Not Reported	Note:	Not Reported
Level reading date:	1947-03-20	Feet below surface:	58.70
Feet to sea level:	Not Reported	Note:	Not Reported

Level reading date:	1947-03-06	Feet below surface:	53.50
Feet to sea level:	Not Reported	Note:	Not Reported
Level reading date:	1947-02-06	Feet below surface:	48.50
Feet to sea level:	Not Reported	Note:	Not Reported
Level reading date:	1947-01-02	Feet below surface:	46.20
Feet to sea level:	Not Reported	Note:	Not Reported
Level reading date:	1946-12-04	Feet below surface:	48.20
Feet to sea level:	Not Reported	Note:	Not Reported
Level reading date:	1946-11-06	Feet below surface:	55.20
Feet to sea level:	Not Reported	Note:	Not Reported
Level reading date:	1946-10-02	Feet below surface:	57.20
Feet to sea level:	Not Reported	Note:	Not Reported
Level reading date:	1946-09-04	Feet below surface:	62.40
Feet to sea level:	Not Reported	Note:	Not Reported
Level reading date:	1946-08-07	Feet below surface:	64.00
Feet to sea level:	Not Reported	Note:	Not Reported
Level reading date:	1946-07-03	Feet below surface:	62.60
Feet to sea level:	Not Reported	Note:	Not Reported
Level reading date:	1946-06-05	Feet below surface:	56.50
Feet to sea level:	Not Reported	Note:	Not Reported
Level reading date:	1946-05-01	Feet below surface:	49.90
Feet to sea level:	Not Reported	Note:	Not Reported
Level reading date:	1946-04-03	Feet below surface:	48.00
Feet to sea level:	Not Reported	Note:	Not Reported
Level reading date:	1946-03-06	Feet below surface:	52.80
Feet to sea level:	Not Reported	Note:	Not Reported
Level reading date:	1946-02-13	Feet below surface:	47.10
Feet to sea level:	Not Reported	Note:	Not Reported
Level reading date:	1946-01-16	Feet below surface:	43.70
Feet to sea level:	Not Reported	Note:	Not Reported
Level reading date:	1945-12-05	Feet below surface:	48.80
Feet to sea level:	Not Reported	Note:	Not Reported
Level reading date:	1945-11-07	Feet below surface:	49.60
Feet to sea level:	Not Reported	Note:	Not Reported
Level reading date:	1945-10-03	Feet below surface:	57.20
Feet to sea level:	Not Reported	Note:	Not Reported
Level reading date:	1945-09-05	Feet below surface:	55.50
Feet to sea level:	Not Reported	Note:	Not Reported
Level reading date:	1945-08-01	Feet below surface:	57.90
Feet to sea level:	Not Reported	Note:	Not Reported
Level reading date:	1945-07-05	Feet below surface:	50.80
Feet to sea level:	Not Reported	Note:	Not Reported

Level reading date:	1945-06-06	Feet below surface:	52.80
Feet to sea level:	Not Reported	Note:	Not Reported
Level reading date:	1945-05-02	Feet below surface:	45.40
Feet to sea level:	Not Reported	Note:	Not Reported
Level reading date:	1945-04-04	Feet below surface:	42.10
Feet to sea level:	Not Reported	Note:	Not Reported
Level reading date:	1945-03-07	Feet below surface:	44.90
Feet to sea level:	Not Reported	Note:	Not Reported
Level reading date:	1945-02-07	Feet below surface:	43.40
Feet to sea level:	Not Reported	Note:	Not Reported
Level reading date:	1945-01-10	Feet below surface:	43.30
Feet to sea level:	Not Reported	Note:	Not Reported
Level reading date:	1944-12-13	Feet below surface:	44.90
Feet to sea level:	Not Reported	Note:	Not Reported
Level reading date:	1944-11-16	Feet below surface:	46.20
Feet to sea level:	Not Reported	Note:	Not Reported
Level reading date:	1944-10-18	Feet below surface:	52.20
Feet to sea level:	Not Reported	Note:	Not Reported
Level reading date:	1944-09-20	Feet below surface:	55.90
Feet to sea level:	Not Reported	Note:	Not Reported
Level reading date:	1944-08-23	Feet below surface:	56.70
Feet to sea level:	Not Reported	Note:	Not Reported
Level reading date:	1944-07-26	Feet below surface:	58.80
Feet to sea level:	Not Reported	Note:	Not Reported
Level reading date:	1944-07-05	Feet below surface:	52.70
Feet to sea level:	Not Reported	Note:	Not Reported
Level reading date:	1944-06-07	Feet below surface:	54.80
Feet to sea level:	Not Reported	Note:	Not Reported
Level reading date:	1944-05-10	Feet below surface:	50.70
Feet to sea level:	Not Reported	Note:	Not Reported
Level reading date:	1944-05-03	Feet below surface:	47.20
Feet to sea level:	Not Reported	Note:	Not Reported
Level reading date:	1944-04-05	Feet below surface:	46.30
Feet to sea level:	Not Reported	Note:	Not Reported
Level reading date:	1944-03-08	Feet below surface:	44.50
Feet to sea level:	Not Reported	Note:	Not Reported
Level reading date:	1944-03-01	Feet below surface:	44.80
Feet to sea level:	Not Reported	Note:	Not Reported
Level reading date:	1944-02-02	Feet below surface:	45.00
Feet to sea level:	Not Reported	Note:	Not Reported
Level reading date:	1944-01-05	Feet below surface:	46.40
Feet to sea level:	Not Reported	Note:	Not Reported

Level reading date:	1943-12-08	Feet below surface:	50.40
Feet to sea level:	Not Reported	Note:	Not Reported
Level reading date:	1943-11-10	Feet below surface:	54.40
Feet to sea level:	Not Reported	Note:	Not Reported
Level reading date:	1943-10-13	Feet below surface:	57.10
Feet to sea level:	Not Reported	Note:	Not Reported
Level reading date:	1943-09-15	Feet below surface:	58.30
Feet to sea level:	Not Reported	Note:	Not Reported
Level reading date:	1943-08-18	Feet below surface:	61.90
Feet to sea level:	Not Reported	Note:	Not Reported
Level reading date:	1943-07-28	Feet below surface:	59.00
Feet to sea level:	Not Reported	Note:	Not Reported
Level reading date:	1943-06-30	Feet below surface:	57.00
Feet to sea level:	Not Reported	Note:	Not Reported
Level reading date:	1943-06-02	Feet below surface:	53.80
Feet to sea level:	Not Reported	Note:	Not Reported
Level reading date:	1943-05-05	Feet below surface:	49.60
Feet to sea level:	Not Reported	Note:	Not Reported
Level reading date:	1943-04-07	Feet below surface:	44.80
Feet to sea level:	Not Reported	Note:	Not Reported
Level reading date:	1943-03-10	Feet below surface:	45.70
Feet to sea level:	Not Reported	Note:	Not Reported
Level reading date:	1943-02-10	Feet below surface:	46.70
Feet to sea level:	Not Reported	Note:	Not Reported
Level reading date:	1943-01-13	Feet below surface:	50.00
Feet to sea level:	Not Reported	Note:	Not Reported
Level reading date:	1942-12-16	Feet below surface:	51.90
Feet to sea level:	Not Reported	Note:	Not Reported
Level reading date:	1942-11-18	Feet below surface:	51.40
Feet to sea level:	Not Reported	Note:	Not Reported
Level reading date:	1942-10-21	Feet below surface:	57.10
Feet to sea level:	Not Reported	Note:	Not Reported
Level reading date:	1942-09-23	Feet below surface:	58.00
Feet to sea level:	Not Reported	Note:	Not Reported
Level reading date:	1942-08-26	Feet below surface:	60.80
Feet to sea level:	Not Reported	Note:	Not Reported
Level reading date:	1942-07-29	Feet below surface:	60.10
Feet to sea level:	Not Reported	Note:	Not Reported
Level reading date:	1942-07-01	Feet below surface:	59.10
Feet to sea level:	Not Reported	Note:	Not Reported
Level reading date:	1942-06-03	Feet below surface:	55.30
Feet to sea level:	Not Reported	Note:	Not Reported

Level reading date:	1942-05-06	Feet below surface:	48.00
Feet to sea level:	Not Reported	Note:	Not Reported
Level reading date:	1942-04-01	Feet below surface:	51.20
Feet to sea level:	Not Reported	Note:	Not Reported
Level reading date:	1942-03-04	Feet below surface:	49.60
Feet to sea level:	Not Reported	Note:	Not Reported
Level reading date:	1942-02-04	Feet below surface:	45.40
Feet to sea level:	Not Reported	Note:	Not Reported
Level reading date:	1942-01-07	Feet below surface:	46.40
Feet to sea level:	Not Reported	Note:	Not Reported
Level reading date:	1941-12-03	Feet below surface:	50.80
Feet to sea level:	Not Reported	Note:	Not Reported
Level reading date:	1941-11-05	Feet below surface:	50.90
Feet to sea level:	Not Reported	Note:	Not Reported
Level reading date:	1941-10-01	Feet below surface:	61.00
Feet to sea level:	Not Reported	Note:	Not Reported
Level reading date:	1941-09-03	Feet below surface:	58.80
Feet to sea level:	Not Reported	Note:	Not Reported
Level reading date:	1941-08-06	Feet below surface:	62.90
Feet to sea level:	Not Reported	Note:	Not Reported
Level reading date:	1941-07-02	Feet below surface:	56.70
Feet to sea level:	Not Reported	Note:	Not Reported
Level reading date:	1941-06-04	Feet below surface:	54.40
Feet to sea level:	Not Reported	Note:	Not Reported
Level reading date:	1941-05-07	Feet below surface:	48.40
Feet to sea level:	Not Reported	Note:	Not Reported
Level reading date:	1941-04-02	Feet below surface:	48.90
Feet to sea level:	Not Reported	Note:	Not Reported
Level reading date:	1941-03-05	Feet below surface:	51.70
Feet to sea level:	Not Reported	Note:	Not Reported
Level reading date:	1941-02-05	Feet below surface:	53.50
Feet to sea level:	Not Reported	Note:	Not Reported
Level reading date:	1941-01-02	Feet below surface:	54.90
Feet to sea level:	Not Reported	Note:	Not Reported
Level reading date:	1940-12-04	Feet below surface:	57.40
Feet to sea level:	Not Reported	Note:	Not Reported
Level reading date:	1940-11-06	Feet below surface:	59.10
Feet to sea level:	Not Reported	Note:	Not Reported
Level reading date:	1940-10-02	Feet below surface:	63.80
Feet to sea level:	Not Reported	Note:	Not Reported
Level reading date:	1940-09-04	Feet below surface:	67.20
Feet to sea level:	Not Reported	Note:	Not Reported

Level reading date:	1940-08-28	Feet below surface:	69.00
Feet to sea level:	Not Reported	Note:	Not Reported
Level reading date:	1940-08-07	Feet below surface:	65.90
Feet to sea level:	Not Reported	Note:	Not Reported
Level reading date:	1940-07-17	Feet below surface:	68.10
Feet to sea level:	Not Reported	Note:	Not Reported
Level reading date:	1940-07-03	Feet below surface:	64.70
Feet to sea level:	Not Reported	Note:	Not Reported
Level reading date:	1940-06-05	Feet below surface:	62.60
Feet to sea level:	Not Reported	Note:	Not Reported
Level reading date:	1940-05-01	Feet below surface:	52.30
Feet to sea level:	Not Reported	Note:	Not Reported
Level reading date:	1940-04-03	Feet below surface:	55.10
Feet to sea level:	Not Reported	Note:	Not Reported
Level reading date:	1940-03-06	Feet below surface:	54.20
Feet to sea level:	Not Reported	Note:	Not Reported
Level reading date:	1940-02-07	Feet below surface:	52.50
Feet to sea level:	Not Reported	Note:	Not Reported
Level reading date:	1940-01-03	Feet below surface:	55.00
Feet to sea level:	Not Reported	Note:	Not Reported
Level reading date:	1939-12-06	Feet below surface:	59.90
Feet to sea level:	Not Reported	Note:	Not Reported
Level reading date:	1939-11-01	Feet below surface:	60.00
Feet to sea level:	Not Reported	Note:	Not Reported
Level reading date:	1939-10-04	Feet below surface:	58.70
Feet to sea level:	Not Reported	Note:	Not Reported
Level reading date:	1939-09-06	Feet below surface:	66.10
Feet to sea level:	Not Reported	Note:	Not Reported
Level reading date:	1939-08-02	Feet below surface:	66.00
Feet to sea level:	Not Reported	Note:	Not Reported
Level reading date:	1939-07-05	Feet below surface:	62.10
Feet to sea level:	Not Reported	Note:	Not Reported
Level reading date:	1939-06-07	Feet below surface:	59.80
Feet to sea level:	Not Reported	Note:	Not Reported
Level reading date:	1939-05-03	Feet below surface:	55.70
Feet to sea level:	Not Reported	Note:	Not Reported
Level reading date:	1939-04-05	Feet below surface:	52.70
Feet to sea level:	Not Reported	Note:	Not Reported
Level reading date:	1939-03-01	Feet below surface:	51.70
Feet to sea level:	Not Reported	Note:	Not Reported
Level reading date:	1939-02-01	Feet below surface:	52.20
Feet to sea level:	Not Reported	Note:	Not Reported

Level reading date:	1939-01-11	Feet below surface:	53.50
Feet to sea level:	Not Reported	Note:	Not Reported
Level reading date:	1939-01-04	Feet below surface:	54.00
Feet to sea level:	Not Reported	Note:	Not Reported
Level reading date:	1938-12-28	Feet below surface:	54.60
Feet to sea level:	Not Reported	Note:	Not Reported
Level reading date:	1938-12-21	Feet below surface:	55.40
Feet to sea level:	Not Reported	Note:	Not Reported
Level reading date:	1938-12-14	Feet below surface:	58.80
Feet to sea level:	Not Reported	Note:	Not Reported
Level reading date:	1938-12-07	Feet below surface:	60.80
Feet to sea level:	Not Reported	Note:	Not Reported
Level reading date:	1938-11-30	Feet below surface:	59.00
Feet to sea level:	Not Reported	Note:	Not Reported
Level reading date:	1938-11-23	Feet below surface:	60.20
Feet to sea level:	Not Reported	Note:	Not Reported
Level reading date:	1938-11-16	Feet below surface:	60.50
Feet to sea level:	Not Reported	Note:	Not Reported
Level reading date:	1938-11-09	Feet below surface:	61.70
Feet to sea level:	Not Reported	Note:	Not Reported
Level reading date:	1938-11-02	Feet below surface:	60.20
Feet to sea level:	Not Reported	Note:	Not Reported
Level reading date:	1938-10-26	Feet below surface:	61.30
Feet to sea level:	Not Reported	Note:	Not Reported
Level reading date:	1938-10-19	Feet below surface:	62.20
Feet to sea level:	Not Reported	Note:	Not Reported
Level reading date:	1938-10-13	Feet below surface:	62.20
Feet to sea level:	Not Reported	Note:	Not Reported
Level reading date:	1938-10-05	Feet below surface:	62.40
Feet to sea level:	Not Reported	Note:	Not Reported
Level reading date:	1938-09-28	Feet below surface:	63.60
Feet to sea level:	Not Reported	Note:	Not Reported
Level reading date:	1938-09-21	Feet below surface:	63.10
Feet to sea level:	Not Reported	Note:	Not Reported
Level reading date:	1938-09-14	Feet below surface:	63.70
Feet to sea level:	Not Reported	Note:	Not Reported
Level reading date:	1938-09-07	Feet below surface:	64.50
Feet to sea level:	Not Reported	Note:	Not Reported
Level reading date:	1938-08-31	Feet below surface:	64.80
Feet to sea level:	Not Reported	Note:	Not Reported
Level reading date:	1938-08-24	Feet below surface:	65.60
Feet to sea level:	Not Reported	Note:	Not Reported

Level reading date:	1938-08-17	Feet below surface:	64.60
Feet to sea level:	Not Reported	Note:	Not Reported
Level reading date:	1938-08-10	Feet below surface:	65.40
Feet to sea level:	Not Reported	Note:	Not Reported
Level reading date:	1938-08-08	Feet below surface:	66.50
Feet to sea level:	Not Reported	Note:	Not Reported

H30
NE
1/2 - 1 Mile
Lower

CA WELLS 6229

Seq:	6229	Prim sta c:	05S/10W-09J01 S
Frds no:	3000800001	County:	30
District:	08	User id:	TEE
System no:	3000800	Water type:	G
Source nam:	WELL 01 - DESTROYED	Station ty:	WELL/AMBNT/MUN/INTAKE
Latitude:	334500.0	Longitude:	1175515.0
Precision:	3	Status:	DS
Comment 1:	SPACE #121 3929 W 5TH STREET SANTA ANA		
Comment 2:	Not Reported	Comment 3:	Not Reported
Comment 4:	Not Reported	Comment 5:	Not Reported
Comment 6:	Not Reported	Comment 7:	Not Reported
System no:	3000800	System nam:	Town And Country Villa
Hqname:	Not Reported	Address:	Not Reported
City:	Not Reported	State:	Not Reported
Zip:	Not Reported	Zip ext:	Not Reported
Pop serv:	0	Connection:	0
Area serve:	Not Reported		

I31
WNW
1/2 - 1 Mile
Higher

FED USGS USGS40000137821

Organization ID:	USGS-CA		
Organization Name:	USGS California Water Science Center		
Monitor Location:	005S010W09N004S	Type:	Well
Description:	Not Reported	HUC:	18070201
Drainage Area:	Not Reported	Drainage Area Units:	Not Reported
Contrib Drainage Area:	Not Reported	Contrib Drainage Area Unts:	Not Reported
Aquifer:	California Coastal Basin aquifers		
Formation Type:	Not Reported	Aquifer Type:	Not Reported
Construction Date:	Not Reported	Well Depth:	Not Reported
Well Depth Units:	Not Reported	Well Hole Depth:	Not Reported
Well Hole Depth Units:	Not Reported		

Ground water levels,Number of Measurements:	23	Level reading date:	1980-06-17
Feet below surface:	Not Reported	Feet to sea level:	Not Reported
Note:	The well was destroyed (no water level is recorded).		
Level reading date:	1980-02-07	Feet below surface:	48.79
Feet to sea level:	Not Reported	Note:	Not Reported
Level reading date:	1979-11-07	Feet below surface:	51.73
Feet to sea level:	Not Reported	Note:	Not Reported

Level reading date:	1979-08-02	Feet below surface:	54.78
Feet to sea level:	Not Reported	Note:	Not Reported
Level reading date:	1979-05-02	Feet below surface:	53.14
Feet to sea level:	Not Reported	Note:	Not Reported
Level reading date:	1979-02-01	Feet below surface:	54.02
Feet to sea level:	Not Reported	Note:	Not Reported
Level reading date:	1978-10-26	Feet below surface:	60.77
Feet to sea level:	Not Reported	Note:	Not Reported
Level reading date:	1978-10-16	Feet below surface:	60.80
Feet to sea level:	Not Reported	Note:	Not Reported
Level reading date:	1977-10-25	Feet below surface:	67.59
Feet to sea level:	Not Reported	Note:	Not Reported
Level reading date:	1977-03-04	Feet below surface:	64.09
Feet to sea level:	Not Reported	Note:	Not Reported
Level reading date:	1977-01-12	Feet below surface:	67.39
Feet to sea level:	Not Reported	Note:	Not Reported
Level reading date:	1976-10-29	Feet below surface:	67.39
Feet to sea level:	Not Reported	Note:	Not Reported
Level reading date:	1976-05-11	Feet below surface:	63.89
Feet to sea level:	Not Reported	Note:	Not Reported
Level reading date:	1976-01-12	Feet below surface:	62.59
Feet to sea level:	Not Reported	Note:	Not Reported
Level reading date:	1975-11-04	Feet below surface:	63.89
Feet to sea level:	Not Reported	Note:	Not Reported
Level reading date:	1975-08-27	Feet below surface:	63.69
Feet to sea level:	Not Reported	Note:	Not Reported
Level reading date:	1975-07-08	Feet below surface:	63.49
Feet to sea level:	Not Reported	Note:	Not Reported
Level reading date:	1975-05-05	Feet below surface:	60.69
Feet to sea level:	Not Reported	Note:	Not Reported
Level reading date:	1975-03-14	Feet below surface:	60.69
Feet to sea level:	Not Reported	Note:	Not Reported
Level reading date:	1975-01-09	Feet below surface:	62.59
Feet to sea level:	Not Reported	Note:	Not Reported
Level reading date:	1974-10-23	Feet below surface:	63.29
Feet to sea level:	Not Reported	Note:	Not Reported
Level reading date:	1974-09-06	Feet below surface:	65.69
Feet to sea level:	Not Reported	Note:	Not Reported
Level reading date:	1974-07-09	Feet below surface:	63.29
Feet to sea level:	Not Reported	Note:	Not Reported

Map ID
Direction
Distance
Elevation | Database | EDR ID Number

H32
NE
1/2 - 1 Mile
Lower

CA WELLS **CADDW2000001795**

GAMA:

Well ID:	CA3000800_001_001	Well Type:	MUNICIPAL
Source:	DDW	Other Names:	3000800-001
GAMA Pfas testing:	Not Reported		
Groundwater Quality Data:	https://gamagroundwater.waterboards.ca.gov/gama/gamamap/public/GamaDataDisplay.asp?dataset=DHS&samp_date=&global_id=&assigned_name=CA3000800_001_001&store_num=		
GeoTracker Data:	Not Reported		

J33
West
1/2 - 1 Mile
Lower

CA WELLS **CAEDF0000035322**

Well ID:	T0605902070-MW-2	Well Type:	MONITORING
Source:	EDF	Other Name:	MW-2
GAMA PFAS Testing:	Not Reported		
Groundwater Quality Data:	https://gamagroundwater.waterboards.ca.gov/gama/gamamap/public/GamaDataDisplay.asp?dataset=EDF&samp_date=&global_id=T0605902070&assigned_name=MW-2&store_num=		
GeoTracker Data:	https://geotracker.waterboards.ca.gov/profile_report.asp?cmd=MWEDFResults&global_id=T0605902070&assigned_name=MW-2		

J34
West
1/2 - 1 Mile
Lower

CA WELLS **CAEDF0000068081**

Well ID:	T0605902070-MW-3	Well Type:	MONITORING
Source:	EDF	Other Name:	MW-3
GAMA PFAS Testing:	Not Reported		
Groundwater Quality Data:	https://gamagroundwater.waterboards.ca.gov/gama/gamamap/public/GamaDataDisplay.asp?dataset=EDF&samp_date=&global_id=T0605902070&assigned_name=MW-3&store_num=		
GeoTracker Data:	https://geotracker.waterboards.ca.gov/profile_report.asp?cmd=MWEDFResults&global_id=T0605902070&assigned_name=MW-3		

I35
West
1/2 - 1 Mile
Higher

CA WELLS **CAEDF0000090421**

Well ID:	T0605902070-MW-6	Well Type:	MONITORING
Source:	EDF	Other Name:	MW-6
GAMA PFAS Testing:	Not Reported		
Groundwater Quality Data:	https://gamagroundwater.waterboards.ca.gov/gama/gamamap/public/GamaDataDisplay.asp?dataset=EDF&samp_date=&global_id=T0605902070&assigned_name=MW-6&store_num=		
GeoTracker Data:	https://geotracker.waterboards.ca.gov/profile_report.asp?cmd=MWEDFResults&global_id=T0605902070&assigned_name=MW-6		

Map ID
Direction
Distance
Elevation | Database | EDR ID Number

J36
West
1/2 - 1 Mile
Lower

CA WELLS **CAEDF0000046139**

Well ID:	T0605902070-MW-13	Well Type:	MONITORING
Source:	EDF	Other Name:	MW-13
GAMA PFAS Testing:	Not Reported		
Groundwater Quality Data:	https://gamagroundwater.waterboards.ca.gov/gama/gamamap/public/GamaDataDisplay.asp?dataset=EDF&samp_date=&global_id=T0605902070&assigned_name=MW-13&store_num=		
GeoTracker Data:	https://geotracker.waterboards.ca.gov/profile_report.asp?cmd=MWEDFResults&global_id=T0605902070&assigned_name=MW-13		

J37
West
1/2 - 1 Mile
Lower

CA WELLS **CAEDF0000062200**

Well ID:	T0605902070-MW-4	Well Type:	MONITORING
Source:	EDF	Other Name:	MW-4
GAMA PFAS Testing:	Not Reported		
Groundwater Quality Data:	https://gamagroundwater.waterboards.ca.gov/gama/gamamap/public/GamaDataDisplay.asp?dataset=EDF&samp_date=&global_id=T0605902070&assigned_name=MW-4&store_num=		
GeoTracker Data:	https://geotracker.waterboards.ca.gov/profile_report.asp?cmd=MWEDFResults&global_id=T0605902070&assigned_name=MW-4		

38
SE
1/2 - 1 Mile
Lower

AQUIFLOW **65098**

Site ID:	083000558T
Groundwater Flow:	S
Shallow Water Depth:	7.56
Deep Water Depth:	11.72
Average Water Depth:	Not Reported
Date:	05/1990

J39
West
1/2 - 1 Mile
Lower

CA WELLS **CAEDF0000087675**

Well ID:	T0605902070-W-1	Well Type:	MONITORING
Source:	EDF	Other Name:	W-1
GAMA PFAS Testing:	Not Reported		
Groundwater Quality Data:	https://gamagroundwater.waterboards.ca.gov/gama/gamamap/public/GamaDataDisplay.asp?dataset=EDF&samp_date=&global_id=T0605902070&assigned_name=W-1&store_num=		
GeoTracker Data:	https://geotracker.waterboards.ca.gov/profile_report.asp?cmd=MWEDFResults&global_id=T0605902070&assigned_name=W-1		

J40
West
1/2 - 1 Mile
Lower

CA WELLS **CAEDF0000018122**

Well ID:	T0605902070-MW-1	Well Type:	MONITORING
Source:	EDF	Other Name:	MW-1

GAMA PFAS Testing: Not Reported
Groundwater Quality Data: https://gamagroundwater.waterboards.ca.gov/gama/gamamap/public/GamaDataDisplay.asp?dataset=EDF&samp_date=&global_id=T0605902070&assigned_name=MW-1&store_num=
GeoTracker Data: https://geotracker.waterboards.ca.gov/profile_report.asp?cmd=MWEDFResults&global_id=T0605902070&assigned_name=MW-1

K41
NW
1/2 - 1 Mile
Lower

CA WELLS 6226

Seq:	6226	Prim sta c:	05S/10W-08J01 S
Frds no:	3010038010	County:	30
District:	08	User id:	TEE
System no:	3010038	Water type:	G
Source nam:	OLD SCWC VERANO - DESTROYED	Station ty:	WELL/AMBNT/MUN/INTAKE/SUPPLY
Latitude:	334500.0	Longitude:	1175600.0
Precision:	8	Status:	DS
Comment 1:	Not Reported	Comment 2:	Not Reported
Comment 3:	Not Reported	Comment 4:	Not Reported
Comment 5:	Not Reported	Comment 6:	Not Reported
Comment 7:	Not Reported		

System no:	3010038	System nam:	City Of Santa Ana
Hqname:	Not Reported	Address:	220 S. DAISY AVE., BLDG. A
City:	SANTA ANA	State:	CA
Zip:	92703	Zip ext:	Not Reported
Pop serv:	293700	Connection:	43613
Area serve:	CITY OF SANTA ANA		

K42
NW
1/2 - 1 Mile
Lower

CA WELLS 6230

Seq:	6230	Prim sta c:	05S/10W-09M01 S
Frds no:	3010038006	County:	30
District:	08	User id:	TEE
System no:	3010038	Water type:	G
Source nam:	OLD SCWC HAZARD - DESTROYED	Station ty:	WELL/AMBNT/MUN/INTAKE/SUPPLY
Latitude:	334500.0	Longitude:	1175600.0
Precision:	8	Status:	DS
Comment 1:	Not Reported	Comment 2:	Not Reported
Comment 3:	Not Reported	Comment 4:	Not Reported
Comment 5:	Not Reported	Comment 6:	Not Reported
Comment 7:	Not Reported		

System no:	3010038	System nam:	City Of Santa Ana
Hqname:	Not Reported	Address:	220 S. DAISY AVE., BLDG. A
City:	SANTA ANA	State:	CA
Zip:	92703	Zip ext:	Not Reported
Pop serv:	293700	Connection:	43613
Area serve:	CITY OF SANTA ANA		

GEOCHECK® - PHYSICAL SETTING SOURCE MAP FINDINGS

Map ID
Direction
Distance
Elevation | Database | EDR ID Number

K43
NW
1/2 - 1 Mile
Lower

CA WELLS **6245**

Seq:	6245	Prim sta c:	05S/10W-16C01 S
Frds no:	3010038008	County:	30
District:	08	User id:	TEE
System no:	3010038	Water type:	G
Source nam:	OLD SCWC NEWHOPE - DESTROYED	Station ty:	WELL/AMBNT/MUN/INTAKE/SUPPLY
Latitude:	334500.0	Longitude:	1175600.0
Precision:	8	Status:	DS
Comment 1:	Not Reported	Comment 2:	Not Reported
Comment 3:	Not Reported	Comment 4:	Not Reported
Comment 5:	Not Reported	Comment 6:	Not Reported
Comment 7:	Not Reported		
System no:	3010038	System nam:	City Of Santa Ana
Hqname:	Not Reported	Address:	220 S. DAISY AVE., BLDG. A
City:	SANTA ANA	State:	CA
Zip:	92703	Zip ext:	Not Reported
Pop serv:	293700	Connection:	43613
Area serve:	CITY OF SANTA ANA		

J44
West
1/2 - 1 Mile
Lower

CA WELLS **CAEDF0000049415**

Well ID:	T0605902070-MW-10	Well Type:	MONITORING
Source:	EDF	Other Name:	MW-10
GAMA PFAS Testing:	Not Reported		
Groundwater Quality Data:	https://gamagroundwater.waterboards.ca.gov/gama/gamamap/public/GamaDataDisplay.asp?dataset=EDF&samp_date=&global_id=T0605902070&assigned_name=MW-10&store_num=		
GeoTracker Data:	https://geotracker.waterboards.ca.gov/profile_report.asp?cmd=MWEDFResults&global_id=T0605902070&assigned_name=MW-10		

J45
West
1/2 - 1 Mile
Lower

CA WELLS **CAEDF0000037761**

Well ID:	T0605902070-MW-12	Well Type:	MONITORING
Source:	EDF	Other Name:	MW-12
GAMA PFAS Testing:	Not Reported		
Groundwater Quality Data:	https://gamagroundwater.waterboards.ca.gov/gama/gamamap/public/GamaDataDisplay.asp?dataset=EDF&samp_date=&global_id=T0605902070&assigned_name=MW-12&store_num=		
GeoTracker Data:	https://geotracker.waterboards.ca.gov/profile_report.asp?cmd=MWEDFResults&global_id=T0605902070&assigned_name=MW-12		

Map ID
Direction
Distance
Elevation | Database | EDR ID Number

J46
West
1/2 - 1 Mile
Lower

CA WELLS **CAEDF0000069190**

Well ID:	T0605902070-W-3	Well Type:	MONITORING
Source:	EDF	Other Name:	W-3
GAMA PFAS Testing:	Not Reported		
Groundwater Quality Data:	https://gamagroundwater.waterboards.ca.gov/gama/gamamap/public/GamaDataDisplay.asp?dataset=EDF&samp_date=&global_id=T0605902070&assigned_name=W-3&store_num=		
GeoTracker Data:	https://geotracker.waterboards.ca.gov/profile_report.asp?cmd=MWEDFResults&global_id=T0605902070&assigned_name=W-3		

J47
West
1/2 - 1 Mile
Lower

CA WELLS **CAEDF0000034395**

Well ID:	T0605902070-MW-5	Well Type:	MONITORING
Source:	EDF	Other Name:	MW-5
GAMA PFAS Testing:	Not Reported		
Groundwater Quality Data:	https://gamagroundwater.waterboards.ca.gov/gama/gamamap/public/GamaDataDisplay.asp?dataset=EDF&samp_date=&global_id=T0605902070&assigned_name=MW-5&store_num=		
GeoTracker Data:	https://geotracker.waterboards.ca.gov/profile_report.asp?cmd=MWEDFResults&global_id=T0605902070&assigned_name=MW-5		

I48
WNW
1/2 - 1 Mile
Higher

CA WELLS **CADWR9000005291**

State Well #:	05S10W09N004S	Station ID:	28373
Well Name:	Not Reported	Basin Name:	Coastal Plain Of Orange County
Well Use:	Unknown	Well Type:	Unknown
Well Depth:	0	Well Completion Rpt #:	Not Reported

J49
West
1/2 - 1 Mile
Lower

CA WELLS **CAEDF0000091581**

Well ID:	T0605902070-W-2	Well Type:	MONITORING
Source:	EDF	Other Name:	W-2
GAMA PFAS Testing:	Not Reported		
Groundwater Quality Data:	https://gamagroundwater.waterboards.ca.gov/gama/gamamap/public/GamaDataDisplay.asp?dataset=EDF&samp_date=&global_id=T0605902070&assigned_name=W-2&store_num=		
GeoTracker Data:	https://geotracker.waterboards.ca.gov/profile_report.asp?cmd=MWEDFResults&global_id=T0605902070&assigned_name=W-2		

Map ID
Direction
Distance
Elevation | Database | EDR ID Number

J50
West
1/2 - 1 Mile
Lower

CA WELLS **CAEDF0000139768**

Well ID:	T0605902070-MW-7	Well Type:	MONITORING
Source:	EDF	Other Name:	MW-7
GAMA PFAS Testing:	Not Reported		
Groundwater Quality Data:	https://gamagroundwater.waterboards.ca.gov/gama/gamamap/public/GamaDataDisplay.asp?dataset=EDF&samp_date=&global_id=T0605902070&assigned_name=MW-7&store_num=		
GeoTracker Data:	https://geotracker.waterboards.ca.gov/profile_report.asp?cmd=MWEDFResults&global_id=T0605902070&assigned_name=MW-7		

J51
West
1/2 - 1 Mile
Lower

CA WELLS **CAEDF0000060420**

Well ID:	T0605902070-MW-11	Well Type:	MONITORING
Source:	EDF	Other Name:	MW-11
GAMA PFAS Testing:	Not Reported		
Groundwater Quality Data:	https://gamagroundwater.waterboards.ca.gov/gama/gamamap/public/GamaDataDisplay.asp?dataset=EDF&samp_date=&global_id=T0605902070&assigned_name=MW-11&store_num=		
GeoTracker Data:	https://geotracker.waterboards.ca.gov/profile_report.asp?cmd=MWEDFResults&global_id=T0605902070&assigned_name=MW-11		

J52
West
1/2 - 1 Mile
Lower

CA WELLS **CAEDF0000040558**

Well ID:	T0605902070-MW-14	Well Type:	MONITORING
Source:	EDF	Other Name:	MW-14
GAMA PFAS Testing:	Not Reported		
Groundwater Quality Data:	https://gamagroundwater.waterboards.ca.gov/gama/gamamap/public/GamaDataDisplay.asp?dataset=EDF&samp_date=&global_id=T0605902070&assigned_name=MW-14&store_num=		
GeoTracker Data:	https://geotracker.waterboards.ca.gov/profile_report.asp?cmd=MWEDFResults&global_id=T0605902070&assigned_name=MW-14		

53
SW
1/2 - 1 Mile
Lower

CA WELLS **CADDW2000017194**

GAMA:

Well ID:	CA3000681_001_001	Well Type:	MUNICIPAL
Source:	DDW	Other Names:	3000681-001
GAMA Pfas testing:	Not Reported		
Groundwater Quality Data:	https://gamagroundwater.waterboards.ca.gov/gama/gamamap/public/GamaDataDisplay.asp?dataset=DHS&samp_date=&global_id=&assigned_name=CA3000681_001_001&store_num=		
GeoTracker Data:	Not Reported		

Map ID
Direction
Distance
Elevation | Database | EDR ID Number

J54
West
1/2 - 1 Mile
Lower

CA WELLS **CAEDF0000099241**

Well ID:	T0605902070-MW-9	Well Type:	MONITORING
Source:	EDF	Other Name:	MW-9
GAMA PFAS Testing:	Not Reported		
Groundwater Quality Data:	https://gamagroundwater.waterboards.ca.gov/gama/gamamap/public/GamaDataDisplay.asp?dataset=EDF&samp_date=&global_id=T0605902070&assigned_name=MW-9&store_num=		
GeoTracker Data:	https://geotracker.waterboards.ca.gov/profile_report.asp?cmd=MWEDFResults&global_id=T0605902070&assigned_name=MW-9		

J55
West
1/2 - 1 Mile
Lower

CA WELLS **CAEDF0000051968**

Well ID:	T0605902070-MW-8	Well Type:	MONITORING
Source:	EDF	Other Name:	MW-8
GAMA PFAS Testing:	Not Reported		
Groundwater Quality Data:	https://gamagroundwater.waterboards.ca.gov/gama/gamamap/public/GamaDataDisplay.asp?dataset=EDF&samp_date=&global_id=T0605902070&assigned_name=MW-8&store_num=		
GeoTracker Data:	https://geotracker.waterboards.ca.gov/profile_report.asp?cmd=MWEDFResults&global_id=T0605902070&assigned_name=MW-8		

J56
West
1/2 - 1 Mile
Lower

CA WELLS **CAEDF0000075422**

Well ID:	T0605901899-MW-6	Well Type:	MONITORING
Source:	EDF	Other Name:	MW-6
GAMA PFAS Testing:	Not Reported		
Groundwater Quality Data:	https://gamagroundwater.waterboards.ca.gov/gama/gamamap/public/GamaDataDisplay.asp?dataset=EDF&samp_date=&global_id=T0605901899&assigned_name=MW-6&store_num=		
GeoTracker Data:	https://geotracker.waterboards.ca.gov/profile_report.asp?cmd=MWEDFResults&global_id=T0605901899&assigned_name=MW-6		

J57
West
1/2 - 1 Mile
Lower

CA WELLS **CAEDF0000126842**

Well ID:	T0605901899-MW-5	Well Type:	MONITORING
Source:	EDF	Other Name:	MW-5
GAMA PFAS Testing:	Not Reported		
Groundwater Quality Data:	https://gamagroundwater.waterboards.ca.gov/gama/gamamap/public/GamaDataDisplay.asp?dataset=EDF&samp_date=&global_id=T0605901899&assigned_name=MW-5&store_num=		
GeoTracker Data:	https://geotracker.waterboards.ca.gov/profile_report.asp?cmd=MWEDFResults&global_id=T0605901899&assigned_name=MW-5		

Map ID
Direction
Distance
Elevation | Database | EDR ID Number

J58
West
1/2 - 1 Mile
Lower

CA WELLS **CAEDF0000110540**

Well ID:	T0605901899-RW-14	Well Type:	MONITORING
Source:	EDF	Other Name:	RW-14
GAMA PFAS Testing:	Not Reported		
Groundwater Quality Data:	https://gamagroundwater.waterboards.ca.gov/gama/gamamap/public/GamaDataDisplay.asp?dataset=EDF&samp_date=&global_id=T0605901899&assigned_name=RW-14&store_num=		
GeoTracker Data:	https://geotracker.waterboards.ca.gov/profile_report.asp?cmd=MWEDFResults&global_id=T0605901899&assigned_name=RW-14		

J59
West
1/2 - 1 Mile
Lower

CA WELLS **CAEDF0000079598**

Well ID:	T0605901899-MW-3	Well Type:	MONITORING
Source:	EDF	Other Name:	MW-3
GAMA PFAS Testing:	Not Reported		
Groundwater Quality Data:	https://gamagroundwater.waterboards.ca.gov/gama/gamamap/public/GamaDataDisplay.asp?dataset=EDF&samp_date=&global_id=T0605901899&assigned_name=MW-3&store_num=		
GeoTracker Data:	https://geotracker.waterboards.ca.gov/profile_report.asp?cmd=MWEDFResults&global_id=T0605901899&assigned_name=MW-3		

60
NE
1/2 - 1 Mile
Lower

CA WELLS **CADWR9000005309**

State Well #:	05S10W10M001S	Station ID:	25311
Well Name:	Not Reported	Basin Name:	Coastal Plain Of Orange County
Well Use:	Unknown	Well Type:	Unknown
Well Depth:	0	Well Completion Rpt #:	Not Reported

J61
West
1/2 - 1 Mile
Lower

CA WELLS **CAEDF0000122220**

Well ID:	T0605901899-RW-12	Well Type:	MONITORING
Source:	EDF	Other Name:	RW-12
GAMA PFAS Testing:	Not Reported		
Groundwater Quality Data:	https://gamagroundwater.waterboards.ca.gov/gama/gamamap/public/GamaDataDisplay.asp?dataset=EDF&samp_date=&global_id=T0605901899&assigned_name=RW-12&store_num=		
GeoTracker Data:	https://geotracker.waterboards.ca.gov/profile_report.asp?cmd=MWEDFResults&global_id=T0605901899&assigned_name=RW-12		

Map ID
Direction
Distance
Elevation | Database | EDR ID Number

J62
West
1/2 - 1 Mile
Lower

CA WELLS **CAEDF0000091809**

Well ID:	T0605901899-RW-13	Well Type:	MONITORING
Source:	EDF	Other Name:	RW-13
GAMA PFAS Testing:	Not Reported		
Groundwater Quality Data:	https://gamagroundwater.waterboards.ca.gov/gama/gamamap/public/GamaDataDisplay.asp?dataset=EDF&samp_date=&global_id=T0605901899&assigned_name=RW-13&store_num=		
GeoTracker Data:	https://geotracker.waterboards.ca.gov/profile_report.asp?cmd=MWEDFResults&global_id=T0605901899&assigned_name=RW-13		

J63
West
1/2 - 1 Mile
Lower

CA WELLS **CAEDF0000071703**

Well ID:	T0605901899-MW-11	Well Type:	MONITORING
Source:	EDF	Other Name:	MW-11
GAMA PFAS Testing:	Not Reported		
Groundwater Quality Data:	https://gamagroundwater.waterboards.ca.gov/gama/gamamap/public/GamaDataDisplay.asp?dataset=EDF&samp_date=&global_id=T0605901899&assigned_name=MW-11&store_num=		
GeoTracker Data:	https://geotracker.waterboards.ca.gov/profile_report.asp?cmd=MWEDFResults&global_id=T0605901899&assigned_name=MW-11		

J64
West
1/2 - 1 Mile
Lower

CA WELLS **CAEDF0000003744**

Well ID:	T0605901899-RW-16	Well Type:	MONITORING
Source:	EDF	Other Name:	RW-16
GAMA PFAS Testing:	Not Reported		
Groundwater Quality Data:	https://gamagroundwater.waterboards.ca.gov/gama/gamamap/public/GamaDataDisplay.asp?dataset=EDF&samp_date=&global_id=T0605901899&assigned_name=RW-16&store_num=		
GeoTracker Data:	https://geotracker.waterboards.ca.gov/profile_report.asp?cmd=MWEDFResults&global_id=T0605901899&assigned_name=RW-16		

J65
West
1/2 - 1 Mile
Lower

CA WELLS **CAEDF0000107308**

Well ID:	T0605901899-RW-15	Well Type:	MONITORING
Source:	EDF	Other Name:	RW-15
GAMA PFAS Testing:	Not Reported		
Groundwater Quality Data:	https://gamagroundwater.waterboards.ca.gov/gama/gamamap/public/GamaDataDisplay.asp?dataset=EDF&samp_date=&global_id=T0605901899&assigned_name=RW-15&store_num=		
GeoTracker Data:	https://geotracker.waterboards.ca.gov/profile_report.asp?cmd=MWEDFResults&global_id=T0605901899&assigned_name=RW-15		

Map ID
Direction
Distance
Elevation | Database | EDR ID Number

J66
West
1/2 - 1 Mile
Lower

CA WELLS **CAEDF0000089020**

Well ID:	T0605901899-MW-8	Well Type:	MONITORING
Source:	EDF	Other Name:	MW-8
GAMA PFAS Testing:	Not Reported		
Groundwater Quality Data:	https://gamagroundwater.waterboards.ca.gov/gama/gamamap/public/GamaDataDisplay.asp?dataset=EDF&samp_date=&global_id=T0605901899&assigned_name=MW-8&store_num=		
GeoTracker Data:	https://geotracker.waterboards.ca.gov/profile_report.asp?cmd=MWEDFResults&global_id=T0605901899&assigned_name=MW-8		

J67
West
1/2 - 1 Mile
Lower

CA WELLS **CAEDF0000123971**

Well ID:	T0605901899-MW-10	Well Type:	MONITORING
Source:	EDF	Other Name:	MW-10
GAMA PFAS Testing:	Not Reported		
Groundwater Quality Data:	https://gamagroundwater.waterboards.ca.gov/gama/gamamap/public/GamaDataDisplay.asp?dataset=EDF&samp_date=&global_id=T0605901899&assigned_name=MW-10&store_num=		
GeoTracker Data:	https://geotracker.waterboards.ca.gov/profile_report.asp?cmd=MWEDFResults&global_id=T0605901899&assigned_name=MW-10		

J68
West
1/2 - 1 Mile
Lower

CA WELLS **CAEDF0000089811**

Well ID:	T0605901899-MW-1	Well Type:	MONITORING
Source:	EDF	Other Name:	MW-1
GAMA PFAS Testing:	Not Reported		
Groundwater Quality Data:	https://gamagroundwater.waterboards.ca.gov/gama/gamamap/public/GamaDataDisplay.asp?dataset=EDF&samp_date=&global_id=T0605901899&assigned_name=MW-1&store_num=		
GeoTracker Data:	https://geotracker.waterboards.ca.gov/profile_report.asp?cmd=MWEDFResults&global_id=T0605901899&assigned_name=MW-1		

J69
West
1/2 - 1 Mile
Lower

CA WELLS **CAEDF0000014783**

Well ID:	T0605901899-RW-17	Well Type:	MONITORING
Source:	EDF	Other Name:	RW-17
GAMA PFAS Testing:	Not Reported		
Groundwater Quality Data:	https://gamagroundwater.waterboards.ca.gov/gama/gamamap/public/GamaDataDisplay.asp?dataset=EDF&samp_date=&global_id=T0605901899&assigned_name=RW-17&store_num=		
GeoTracker Data:	https://geotracker.waterboards.ca.gov/profile_report.asp?cmd=MWEDFResults&global_id=T0605901899&assigned_name=RW-17		

Map ID
Direction
Distance
Elevation | Database | EDR ID Number

J70
West
1/2 - 1 Mile
Lower

CA WELLS **CAEDF0000072307**

Well ID:	T0605901899-RW-18	Well Type:	MONITORING
Source:	EDF	Other Name:	RW-18
GAMA PFAS Testing:	Not Reported		
Groundwater Quality Data:	https://gamagroundwater.waterboards.ca.gov/gama/gamamap/public/GamaDataDisplay.asp?dataset=EDF&samp_date=&global_id=T0605901899&assigned_name=RW-18&store_num=		
GeoTracker Data:	https://geotracker.waterboards.ca.gov/profile_report.asp?cmd=MWEDFResults&global_id=T0605901899&assigned_name=RW-18		

L71
West
1/2 - 1 Mile
Lower

CA WELLS **CAEDF0000083201**

Well ID:	T0605901899-MW-2	Well Type:	MONITORING
Source:	EDF	Other Name:	MW-2
GAMA PFAS Testing:	Not Reported		
Groundwater Quality Data:	https://gamagroundwater.waterboards.ca.gov/gama/gamamap/public/GamaDataDisplay.asp?dataset=EDF&samp_date=&global_id=T0605901899&assigned_name=MW-2&store_num=		
GeoTracker Data:	https://geotracker.waterboards.ca.gov/profile_report.asp?cmd=MWEDFResults&global_id=T0605901899&assigned_name=MW-2		

J72
West
1/2 - 1 Mile
Lower

CA WELLS **CAEDF0000051042**

Well ID:	T0605901899-MW-16	Well Type:	MONITORING
Source:	EDF	Other Name:	MW-16
GAMA PFAS Testing:	Not Reported		
Groundwater Quality Data:	https://gamagroundwater.waterboards.ca.gov/gama/gamamap/public/GamaDataDisplay.asp?dataset=EDF&samp_date=&global_id=T0605901899&assigned_name=MW-16&store_num=		
GeoTracker Data:	https://geotracker.waterboards.ca.gov/profile_report.asp?cmd=MWEDFResults&global_id=T0605901899&assigned_name=MW-16		

J73
West
1/2 - 1 Mile
Lower

CA WELLS **CAEDF0000065272**

Well ID:	T0605901899-MW-13	Well Type:	MONITORING
Source:	EDF	Other Name:	MW-13
GAMA PFAS Testing:	Not Reported		
Groundwater Quality Data:	https://gamagroundwater.waterboards.ca.gov/gama/gamamap/public/GamaDataDisplay.asp?dataset=EDF&samp_date=&global_id=T0605901899&assigned_name=MW-13&store_num=		
GeoTracker Data:	https://geotracker.waterboards.ca.gov/profile_report.asp?cmd=MWEDFResults&global_id=T0605901899&assigned_name=MW-13		

Map ID
Direction
Distance
Elevation | Database | EDR ID Number

J74
West
1/2 - 1 Mile
Lower

CA WELLS **CAEDF0000077627**

Well ID:	T0605901899-MW-7	Well Type:	MONITORING
Source:	EDF	Other Name:	MW-7
GAMA PFAS Testing:	Not Reported		
Groundwater Quality Data:	https://gamagroundwater.waterboards.ca.gov/gama/gamamap/public/GamaDataDisplay.asp?dataset=EDF&samp_date=&global_id=T0605901899&assigned_name=MW-7&store_num=		
GeoTracker Data:	https://geotracker.waterboards.ca.gov/profile_report.asp?cmd=MWEDFResults&global_id=T0605901899&assigned_name=MW-7		

L75
West
1/2 - 1 Mile
Lower

CA WELLS **CAEDF0000105516**

Well ID:	T0605901899-MW-4	Well Type:	MONITORING
Source:	EDF	Other Name:	MW-4
GAMA PFAS Testing:	Not Reported		
Groundwater Quality Data:	https://gamagroundwater.waterboards.ca.gov/gama/gamamap/public/GamaDataDisplay.asp?dataset=EDF&samp_date=&global_id=T0605901899&assigned_name=MW-4&store_num=		
GeoTracker Data:	https://geotracker.waterboards.ca.gov/profile_report.asp?cmd=MWEDFResults&global_id=T0605901899&assigned_name=MW-4		

L76
West
1/2 - 1 Mile
Lower

CA WELLS **CAEDF0000082339**

Well ID:	T0605901899-MW-9R	Well Type:	MONITORING
Source:	EDF	Other Name:	MW-9R
GAMA PFAS Testing:	Not Reported		
Groundwater Quality Data:	https://gamagroundwater.waterboards.ca.gov/gama/gamamap/public/GamaDataDisplay.asp?dataset=EDF&samp_date=&global_id=T0605901899&assigned_name=MW-9R&store_num=		
GeoTracker Data:	https://geotracker.waterboards.ca.gov/profile_report.asp?cmd=MWEDFResults&global_id=T0605901899&assigned_name=MW-9R		

L77
West
1/2 - 1 Mile
Lower

CA WELLS **CAEDF0000051251**

Well ID:	T0605901899-MW-9	Well Type:	MONITORING
Source:	EDF	Other Name:	MW-9
GAMA PFAS Testing:	Not Reported		
Groundwater Quality Data:	https://gamagroundwater.waterboards.ca.gov/gama/gamamap/public/GamaDataDisplay.asp?dataset=EDF&samp_date=&global_id=T0605901899&assigned_name=MW-9&store_num=		
GeoTracker Data:	https://geotracker.waterboards.ca.gov/profile_report.asp?cmd=MWEDFResults&global_id=T0605901899&assigned_name=MW-9		

Map ID
Direction
Distance
Elevation | Database | EDR ID Number

78
North
1/2 - 1 Mile
Higher

CA WELLS **CADWR0000024288**

Well ID:	05S10W09G001S	Well Type:	UNK
Source:	Department of Water Resources		
Other Name:	05S10W09G001S	GAMA PFAS Testing:	Not Reported
Groundwater Quality Data:	https://gamagroundwater.waterboards.ca.gov/gama/gamamap/public/GamaDataDisplay.asp?dataset=DWR&samp_date=&global_id=&assigned_name=05S10W09G001S&store_num=		
GeoTracker Data:	Not Reported		

L79
West
1/2 - 1 Mile
Lower

CA WELLS **CAEDF0000096509**

Well ID:	T0605901899-MW-14	Well Type:	MONITORING
Source:	EDF	Other Name:	MW-14
GAMA PFAS Testing:	Not Reported		
Groundwater Quality Data:	https://gamagroundwater.waterboards.ca.gov/gama/gamamap/public/GamaDataDisplay.asp?dataset=EDF&samp_date=&global_id=T0605901899&assigned_name=MW-14&store_num=		
GeoTracker Data:	https://geotracker.waterboards.ca.gov/profile_report.asp?cmd=MWEDFResults&global_id=T0605901899&assigned_name=MW-14		

L80
West
1/2 - 1 Mile
Lower

CA WELLS **CAEDF0000126518**

Well ID:	T0605901899-MW-12	Well Type:	MONITORING
Source:	EDF	Other Name:	MW-12
GAMA PFAS Testing:	Not Reported		
Groundwater Quality Data:	https://gamagroundwater.waterboards.ca.gov/gama/gamamap/public/GamaDataDisplay.asp?dataset=EDF&samp_date=&global_id=T0605901899&assigned_name=MW-12&store_num=		
GeoTracker Data:	https://geotracker.waterboards.ca.gov/profile_report.asp?cmd=MWEDFResults&global_id=T0605901899&assigned_name=MW-12		

M81
NNE
1/2 - 1 Mile
Higher

CA WELLS **CADWR0000030250**

Well ID:	05S10W09H003S	Well Type:	UNK
Source:	Department of Water Resources		
Other Name:	05S10W09H003S	GAMA PFAS Testing:	Not Reported
Groundwater Quality Data:	https://gamagroundwater.waterboards.ca.gov/gama/gamamap/public/GamaDataDisplay.asp?dataset=DWR&samp_date=&global_id=&assigned_name=05S10W09H003S&store_num=		
GeoTracker Data:	Not Reported		

Map ID
Direction
Distance
Elevation | Database | EDR ID Number

M82
NNE
1/2 - 1 Mile
Higher

CA WELLS **CADWR9000005343**

State Well #:	05S10W09H003S	Station ID:	7250
Well Name:	Not Reported	Basin Name:	Coastal Plain Of Orange County
Well Use:	Unknown	Well Type:	Unknown
Well Depth:	0	Well Completion Rpt #:	Not Reported

83
NW
1/2 - 1 Mile
Higher

CA WELLS **CADWR9000005339**

State Well #:	05S10W09M001S	Station ID:	38725
Well Name:	Not Reported	Basin Name:	Coastal Plain Of Orange County
Well Use:	Unknown	Well Type:	Unknown
Well Depth:	0	Well Completion Rpt #:	Not Reported

N84
NE
1/2 - 1 Mile
Lower

CA WELLS **6233**

Seq:	6233	Prim sta c:	05S/10W-10P02 S
Frds no:	3010038007	County:	30
District:	08	User id:	TEE
System no:	3010038	Water type:	G
Source nam:	OLD SCWC LAUREL - DESTROYED	Station ty:	WELL/AMBNT/MUN/INTAKE/SUPPLY
Latitude:	334500.0	Longitude:	1175500.0
Precision:	8	Status:	DS
Comment 1:	Not Reported	Comment 2:	Not Reported
Comment 3:	Not Reported	Comment 4:	Not Reported
Comment 5:	Not Reported	Comment 6:	Not Reported
Comment 7:	Not Reported		

System no:	3010038	System nam:	City Of Santa Ana
Hqname:	Not Reported	Address:	220 S. DAISY AVE., BLDG. A
City:	SANTA ANA	State:	CA
Zip:	92703	Zip ext:	Not Reported
Pop serv:	293700	Connection:	43613
Area serve:	CITY OF SANTA ANA		

N85
NE
1/2 - 1 Mile
Lower

CA WELLS **6232**

Seq:	6232	Prim sta c:	05S/10W-10M01 S
Frds no:	3010038003	County:	30
District:	08	User id:	TEE
System no:	3010038	Water type:	G
Source nam:	OLD SCWC FIGUEROA - DESTROYED	Station ty:	WELL/AMBNT/MUN/INTAKE/SUPPLY
Latitude:	334500.0	Longitude:	1175500.0

Precision:	8	Status:	DS
Comment 1:	Not Reported	Comment 2:	Not Reported
Comment 3:	Not Reported	Comment 4:	Not Reported
Comment 5:	Not Reported	Comment 6:	Not Reported
Comment 7:	Not Reported		
System no:	3010038	System nam:	City Of Santa Ana
Hqname:	Not Reported	Address:	220 S. DAISY AVE., BLDG. A
City:	SANTA ANA	State:	CA
Zip:	92703	Zip ext:	Not Reported
Pop serv:	293700	Connection:	43613
Area serve:	CITY OF SANTA ANA		

N86
NE
1/2 - 1 Mile
Lower

CA WELLS 6243

Seq:	6243	Prim sta c:	05S/10W-16B03 S
Frds no:	3010038021	County:	30
District:	08	User id:	TEE
System no:	3010038	Water type:	G
Source nam:	WELL 20	Station ty:	WELL/AMBNT/MUN/INTAKE/SUPPLY
Latitude:	334500.0	Longitude:	1175500.0
Precision:	8	Status:	AU
Comment 1:	Not Reported	Comment 2:	Not Reported
Comment 3:	Not Reported	Comment 4:	Not Reported
Comment 5:	Not Reported	Comment 6:	Not Reported
Comment 7:	Not Reported		
System no:	3010038	System nam:	City Of Santa Ana
Hqname:	Not Reported	Address:	220 S. DAISY AVE., BLDG. A
City:	SANTA ANA	State:	CA
Zip:	92703	Zip ext:	Not Reported
Pop serv:	293700	Connection:	43613
Area serve:	CITY OF SANTA ANA		
Sample date:	21-FEB-18	Finding:	7.9
Chemical:	PH, LABORATORY	Report units:	Not Reported
Dlr:	0.		
Sample date:	21-FEB-18	Finding:	172.
Chemical:	ALKALINITY (TOTAL) AS CACO3	Report units:	MG/L
Dlr:	0.		
Sample date:	21-FEB-18	Finding:	209.
Chemical:	BICARBONATE ALKALINITY	Report units:	MG/L
Dlr:	0.		
Sample date:	21-FEB-18	Finding:	1.93
Chemical:	NITRATE (AS N)	Report units:	MG/L
Dlr:	0.4		
Sample date:	21-FEB-18	Finding:	229.
Chemical:	HARDNESS (TOTAL) AS CACO3	Report units:	MG/L
Dlr:	0.		
Sample date:	21-FEB-18	Finding:	70.7
Chemical:	CALCIUM	Report units:	MG/L
Dlr:	0.		

Sample date:	21-FEB-18	Finding:	12.7
Chemical:	MAGNESIUM	Report units:	MG/L
Dlr:	0.		
Sample date:	21-FEB-18	Finding:	35.7
Chemical:	SODIUM	Report units:	MG/L
Dlr:	0.		
Sample date:	21-FEB-18	Finding:	2.5
Chemical:	POTASSIUM	Report units:	MG/L
Dlr:	0.		
Sample date:	21-FEB-18	Finding:	35.5
Chemical:	CHLORIDE	Report units:	MG/L
Dlr:	0.		
Sample date:	21-FEB-18	Finding:	67.9
Chemical:	SULFATE	Report units:	MG/L
Dlr:	0.5		
Sample date:	21-FEB-18	Finding:	0.47
Chemical:	FLUORIDE (F) (NATURAL-SOURCE)	Report units:	MG/L
Dlr:	0.1		
Sample date:	21-FEB-18	Finding:	1.68
Chemical:	CHROMIUM, HEXAVALENT	Report units:	UG/L
Dlr:	1.		
Sample date:	21-FEB-18	Finding:	398.
Chemical:	TOTAL DISSOLVED SOLIDS	Report units:	MG/L
Dlr:	0.		
Sample date:	21-FEB-18	Finding:	1.93
Chemical:	NITRATE + NITRITE (AS N)	Report units:	MG/L
Dlr:	0.4		
Sample date:	21-FEB-18	Finding:	4.02
Chemical:	GROSS ALPHA	Report units:	PCI/L
Dlr:	3.		
Sample date:	21-FEB-18	Finding:	1.76
Chemical:	GROSS ALPHA COUNTING ERROR	Report units:	PCI/L
Dlr:	0.		
Sample date:	21-FEB-18	Finding:	3.9e-002
Chemical:	RADIUM 226	Report units:	PCI/L
Dlr:	1.		
Sample date:	21-FEB-18	Finding:	7.7e-002
Chemical:	RADIUM 226 COUNTING ERROR	Report units:	PCI/L
Dlr:	0.		
Sample date:	21-FEB-18	Finding:	7.7e-002
Chemical:	RADIUM 228	Report units:	PCI/L
Dlr:	1.		
Sample date:	21-FEB-18	Finding:	0.65
Chemical:	RADIUM 228 COUNTING ERROR	Report units:	PCI/L
Dlr:	0.		
Sample date:	21-FEB-18	Finding:	4.37
Chemical:	URANIUM (PCI/L)	Report units:	PCI/L

Dlr:	1.		
Sample date:	21-FEB-18	Finding:	1.57
Chemical:	URANIUM COUNTING ERROR	Report units:	PCI/L
Dlr:	0.		
Sample date:	21-FEB-18	Finding:	1.28
Chemical:	GROSS ALPHA MDA95	Report units:	PCI/L
Dlr:	0.		
Sample date:	21-FEB-18	Finding:	0.342
Chemical:	URANIUM MDA95	Report units:	PCI/L
Dlr:	0.		
Sample date:	21-FEB-18	Finding:	0.304
Chemical:	RADIUM 226 MDA95	Report units:	PCI/L
Dlr:	0.		
Sample date:	21-FEB-18	Finding:	0.506
Chemical:	RADIUM 228 MDA95	Report units:	PCI/L
Dlr:	0.		
Sample date:	21-FEB-18	Finding:	589.
Chemical:	SPECIFIC CONDUCTANCE	Report units:	US
Dlr:	0.		
Sample date:	16-MAY-17	Finding:	1.76
Chemical:	NITRATE + NITRITE (AS N)	Report units:	MG/L
Dlr:	0.4		
Sample date:	16-MAY-17	Finding:	1.76
Chemical:	NITRATE (AS N)	Report units:	MG/L
Dlr:	0.4		
Sample date:	24-MAY-16	Finding:	583.
Chemical:	SPECIFIC CONDUCTANCE	Report units:	US
Dlr:	0.		
Sample date:	24-MAY-16	Finding:	7.7
Chemical:	PH, LABORATORY	Report units:	Not Reported
Dlr:	0.		
Sample date:	24-MAY-16	Finding:	167.
Chemical:	ALKALINITY (TOTAL) AS CACO3	Report units:	MG/L
Dlr:	0.		
Sample date:	24-MAY-16	Finding:	167.
Chemical:	BICARBONATE ALKALINITY	Report units:	MG/L
Dlr:	0.		
Sample date:	24-MAY-16	Finding:	1.53
Chemical:	NITRATE (AS N)	Report units:	MG/L
Dlr:	0.4		
Sample date:	24-MAY-16	Finding:	227.
Chemical:	HARDNESS (TOTAL) AS CACO3	Report units:	MG/L
Dlr:	0.		
Sample date:	24-MAY-16	Finding:	70.4
Chemical:	CALCIUM	Report units:	MG/L
Dlr:	0.		

Sample date:	24-MAY-16	Finding:	12.5
Chemical:	MAGNESIUM	Report units:	MG/L
Dlr:	0.		
Sample date:	24-MAY-16	Finding:	35.8
Chemical:	SODIUM	Report units:	MG/L
Dlr:	0.		
Sample date:	24-MAY-16	Finding:	2.6
Chemical:	POTASSIUM	Report units:	MG/L
Dlr:	0.		
Sample date:	24-MAY-16	Finding:	35.3
Chemical:	CHLORIDE	Report units:	MG/L
Dlr:	0.		
Sample date:	24-MAY-16	Finding:	69.
Chemical:	SULFATE	Report units:	MG/L
Dlr:	0.5		
Sample date:	24-MAY-16	Finding:	0.47
Chemical:	FLUORIDE (F) (NATURAL-SOURCE)	Report units:	MG/L
Dlr:	0.1		
Sample date:	24-MAY-16	Finding:	1.8
Chemical:	CHROMIUM, HEXAVALENT	Report units:	UG/L
Dlr:	1.		
Sample date:	24-MAY-16	Finding:	362.
Chemical:	TOTAL DISSOLVED SOLIDS	Report units:	MG/L
Dlr:	0.		
Sample date:	24-MAY-16	Finding:	1.53
Chemical:	NITRATE + NITRITE (AS N)	Report units:	MG/L
Dlr:	0.4		
Sample date:	19-MAY-15	Finding:	1620.
Chemical:	NITRATE + NITRITE (AS N)	Report units:	MG/L
Dlr:	0.4		
Sample date:	19-MAY-15	Finding:	7.2
Chemical:	NITRATE (AS NO3)	Report units:	MG/L
Dlr:	2.		
Sample date:	20-MAY-14	Finding:	7.1
Chemical:	NITRATE (AS NO3)	Report units:	MG/L
Dlr:	2.		
Sample date:	20-MAY-14	Finding:	1590.
Chemical:	NITRATE + NITRITE (AS N)	Report units:	MG/L
Dlr:	0.4		
Sample date:	20-MAY-14	Finding:	2.
Chemical:	CHROMIUM, HEXAVALENT	Report units:	UG/L
Dlr:	1.		
Sample date:	18-FEB-14	Finding:	0.238
Chemical:	RA-226 OR TOTAL RA BY 903.0 C.E.	Report units:	PCI/L
Dlr:	0.		
Sample date:	18-FEB-14	Finding:	0.122
Chemical:	RA-226 FOR CWS OR TOTAL RA FOR NTNC BY 903.0		

Report units:	PCI/L	Dlr:	0.
Sample date:	18-FEB-14	Finding:	550.
Chemical:	SPECIFIC CONDUCTANCE	Report units:	US
Dlr:	0.		
Sample date:	18-FEB-14	Finding:	7.9
Chemical:	PH, LABORATORY	Report units:	Not Reported
Dlr:	0.		
Sample date:	18-FEB-14	Finding:	170.
Chemical:	ALKALINITY (TOTAL) AS CACO3	Report units:	MG/L
Dlr:	0.		
Sample date:	18-FEB-14	Finding:	208.
Chemical:	BICARBONATE ALKALINITY	Report units:	MG/L
Dlr:	0.		
Sample date:	18-FEB-14	Finding:	196.
Chemical:	HARDNESS (TOTAL) AS CACO3	Report units:	MG/L
Dlr:	0.		
Sample date:	18-FEB-14	Finding:	60.3
Chemical:	CALCIUM	Report units:	MG/L
Dlr:	0.		
Sample date:	18-FEB-14	Finding:	11.
Chemical:	MAGNESIUM	Report units:	MG/L
Dlr:	0.		
Sample date:	18-FEB-14	Finding:	30.8
Chemical:	SODIUM	Report units:	MG/L
Dlr:	0.		
Sample date:	18-FEB-14	Finding:	2.1
Chemical:	POTASSIUM	Report units:	MG/L
Dlr:	0.		
Sample date:	18-FEB-14	Finding:	33.
Chemical:	CHLORIDE	Report units:	MG/L
Dlr:	0.		
Sample date:	18-FEB-14	Finding:	61.4
Chemical:	SULFATE	Report units:	MG/L
Dlr:	0.5		
Sample date:	18-FEB-14	Finding:	0.47
Chemical:	FLUORIDE (F) (NATURAL-SOURCE)	Report units:	MG/L
Dlr:	0.1		
Sample date:	18-FEB-14	Finding:	334.
Chemical:	TOTAL DISSOLVED SOLIDS	Report units:	MG/L
Dlr:	0.		
Sample date:	18-FEB-14	Finding:	7.28
Chemical:	NITRATE (AS NO3)	Report units:	MG/L
Dlr:	2.		
Sample date:	18-FEB-14	Finding:	0.13
Chemical:	BROMIDE	Report units:	MG/L
Dlr:	0.		

Sample date:	18-FEB-14	Finding:	1650.
Chemical:	NITRATE + NITRITE (AS N)	Report units:	MG/L
Dlr:	0.4		
Sample date:	18-FEB-14	Finding:	6.37
Chemical:	GROSS ALPHA	Report units:	PCI/L
Dlr:	3.		
Sample date:	18-FEB-14	Finding:	1.92
Chemical:	GROSS ALPHA COUNTING ERROR	Report units:	PCI/L
Dlr:	0.		
Sample date:	18-FEB-14	Finding:	0.432
Chemical:	RADIUM 228 COUNTING ERROR	Report units:	PCI/L
Dlr:	0.		
Sample date:	18-FEB-14	Finding:	4.76
Chemical:	URANIUM (PCI/L)	Report units:	PCI/L
Dlr:	1.		
Sample date:	18-FEB-14	Finding:	1.44
Chemical:	URANIUM COUNTING ERROR	Report units:	PCI/L
Dlr:	0.		
Sample date:	18-FEB-14	Finding:	1.11
Chemical:	GROSS ALPHA MDA95	Report units:	PCI/L
Dlr:	0.		
Sample date:	18-FEB-14	Finding:	0.3
Chemical:	URANIUM MDA95	Report units:	PCI/L
Dlr:	0.		
Sample date:	18-FEB-14	Finding:	0.253
Chemical:	RADIUM 228 MDA95	Report units:	PCI/L
Dlr:	0.		
Sample date:	18-FEB-14	Finding:	0.322
Chemical:	RADIUM, TOTAL, MDA95-NTNC ONLY, BY 903.0		
Report units:	PCI/L	Dlr:	0.
Sample date:	19-FEB-13	Finding:	6.1
Chemical:	NITRATE (AS NO3)	Report units:	MG/L
Dlr:	2.		
Sample date:	19-FEB-13	Finding:	1370.
Chemical:	NITRATE + NITRITE (AS N)	Report units:	MG/L
Dlr:	0.4		
Sample date:	22-MAY-12	Finding:	2.
Chemical:	CHROMIUM, HEXAVALENT	Report units:	UG/L
Dlr:	1.		
Sample date:	16-FEB-12	Finding:	1410.
Chemical:	NITRATE + NITRITE (AS N)	Report units:	MG/L
Dlr:	0.4		
Sample date:	16-FEB-12	Finding:	6.2
Chemical:	NITRATE (AS NO3)	Report units:	MG/L
Dlr:	2.		

Map ID
Direction
Distance
Elevation

Database: **CA WELLS** EDR ID Number: **6242**

N87
NE
1/2 - 1 Mile
Lower

Seq:	6242	Prim sta c:	05S/10W-16B02 S
Frds no:	3010038022	County:	30
District:	08	User id:	TEE
System no:	3010038	Water type:	G
Source nam:	WELL 21	Station ty:	WELL/AMBNT/MUN/INTAKE/SUPPLY
Latitude:	334500.0	Longitude:	1175500.0
Precision:	8	Status:	AU
Comment 1:	Not Reported	Comment 2:	Not Reported
Comment 3:	Not Reported	Comment 4:	Not Reported
Comment 5:	Not Reported	Comment 6:	Not Reported
Comment 7:	Not Reported		

System no:	3010038	System nam:	City Of Santa Ana
Hqname:	Not Reported	Address:	220 S. DAISY AVE., BLDG. A
City:	SANTA ANA	State:	CA
Zip:	92703	Zip ext:	Not Reported
Pop serv:	293700	Connection:	43613
Area serve:	CITY OF SANTA ANA		

Sample date:	21-FEB-18	Finding:	1.64
Chemical:	GROSS ALPHA COUNTING ERROR	Report units:	PCI/L
Dlr:	0.		

Sample date:	21-FEB-18	Finding:	3.8e-002
Chemical:	RADIUM 226 COUNTING ERROR	Report units:	PCI/L
Dlr:	0.		

Sample date:	21-FEB-18	Finding:	0.4
Chemical:	RADIUM 228 MDA95	Report units:	PCI/L
Dlr:	0.		

Sample date:	21-FEB-18	Finding:	0.591
Chemical:	RADIUM 228 COUNTING ERROR	Report units:	PCI/L
Dlr:	0.		

Sample date:	21-FEB-18	Finding:	5.25
Chemical:	URANIUM (PCI/L)	Report units:	PCI/L
Dlr:	1.		

Sample date:	21-FEB-18	Finding:	1.6
Chemical:	URANIUM COUNTING ERROR	Report units:	PCI/L
Dlr:	0.		

Sample date:	21-FEB-18	Finding:	1.11
Chemical:	GROSS ALPHA MDA95	Report units:	PCI/L
Dlr:	0.		

Sample date:	21-FEB-18	Finding:	0.342
Chemical:	URANIUM MDA95	Report units:	PCI/L
Dlr:	0.		

Sample date:	21-FEB-18	Finding:	0.304
Chemical:	RADIUM 226 MDA95	Report units:	PCI/L
Dlr:	0.		

Sample date:	21-FEB-18	Finding:	4.7e-002
Chemical:	RADIUM 228	Report units:	PCI/L
Dlr:	1.		
Sample date:	16-MAY-17	Finding:	2.55
Chemical:	NITRATE + NITRITE (AS N)	Report units:	MG/L
Dlr:	0.4		
Sample date:	16-MAY-17	Finding:	2.54
Chemical:	NITRATE (AS N)	Report units:	MG/L
Dlr:	0.4		
Sample date:	24-MAY-16	Finding:	647.
Chemical:	SPECIFIC CONDUCTANCE	Report units:	US
Dlr:	0.		
Sample date:	24-MAY-16	Finding:	7.8
Chemical:	PH, LABORATORY	Report units:	Not Reported
Dlr:	0.		
Sample date:	24-MAY-16	Finding:	172.
Chemical:	ALKALINITY (TOTAL) AS CACO3	Report units:	MG/L
Dlr:	0.		
Sample date:	24-MAY-16	Finding:	210.
Chemical:	BICARBONATE ALKALINITY	Report units:	MG/L
Dlr:	0.		
Sample date:	24-MAY-16	Finding:	2.73
Chemical:	NITRATE (AS N)	Report units:	MG/L
Dlr:	0.4		
Sample date:	24-MAY-16	Finding:	255.
Chemical:	HARDNESS (TOTAL) AS CACO3	Report units:	MG/L
Dlr:	0.		
Sample date:	24-MAY-16	Finding:	79.3
Chemical:	CALCIUM	Report units:	MG/L
Dlr:	0.		
Sample date:	24-MAY-16	Finding:	13.8
Chemical:	MAGNESIUM	Report units:	MG/L
Dlr:	0.		
Sample date:	24-MAY-16	Finding:	37.5
Chemical:	SODIUM	Report units:	MG/L
Dlr:	0.		
Sample date:	24-MAY-16	Finding:	2.6
Chemical:	POTASSIUM	Report units:	MG/L
Dlr:	0.		
Sample date:	24-MAY-16	Finding:	45.3
Chemical:	CHLORIDE	Report units:	MG/L
Dlr:	0.		
Sample date:	24-MAY-16	Finding:	78.4
Chemical:	SULFATE	Report units:	MG/L
Dlr:	0.5		
Sample date:	24-MAY-16	Finding:	0.45
Chemical:	FLUORIDE (F) (NATURAL-SOURCE)	Report units:	MG/L

Dlr:	0.1		
Sample date:	24-MAY-16	Finding:	2.1
Chemical:	CHROMIUM, HEXAVALENT	Report units:	UG/L
Dlr:	1.		
Sample date:	24-MAY-16	Finding:	412.
Chemical:	TOTAL DISSOLVED SOLIDS	Report units:	MG/L
Dlr:	0.		
Sample date:	24-MAY-16	Finding:	0.11
Chemical:	BROMIDE	Report units:	MG/L
Dlr:	0.		
Sample date:	24-MAY-16	Finding:	2.73
Chemical:	NITRATE + NITRITE (AS N)	Report units:	MG/L
Dlr:	0.4		
Sample date:	19-MAY-15	Finding:	2810.
Chemical:	NITRATE + NITRITE (AS N)	Report units:	MG/L
Dlr:	0.4		
Sample date:	20-MAY-14	Finding:	2.1
Chemical:	CHROMIUM, HEXAVALENT	Report units:	UG/L
Dlr:	1.		
Sample date:	18-FEB-14	Finding:	4.55
Chemical:	URANIUM (PCI/L)	Report units:	PCI/L
Dlr:	1.		
Sample date:	18-FEB-14	Finding:	1.11
Chemical:	GROSS ALPHA MDA95	Report units:	PCI/L
Dlr:	0.		
Sample date:	18-FEB-14	Finding:	0.3
Chemical:	URANIUM MDA95	Report units:	PCI/L
Dlr:	0.		
Sample date:	18-FEB-14	Finding:	0.253
Chemical:	RADIUM 228 MDA95	Report units:	PCI/L
Dlr:	0.		
Sample date:	18-FEB-14	Finding:	0.121
Chemical:	RA-226 FOR CWS OR TOTAL RA FOR NTNC BY 903.0		
Report units:	PCI/L	Dlr:	0.
Sample date:	18-FEB-14	Finding:	0.237
Chemical:	RA-226 OR TOTAL RA BY 903.0 C.E.	Report units:	PCI/L
Dlr:	0.		
Sample date:	18-FEB-14	Finding:	0.322
Chemical:	RADIUM, TOTAL, MDA95-NTNC ONLY, BY 903.0		
Report units:	PCI/L	Dlr:	0.
Sample date:	18-FEB-14	Finding:	0.462
Chemical:	RADIUM 228 COUNTING ERROR	Report units:	PCI/L
Dlr:	0.		
Sample date:	18-FEB-14	Finding:	2.8e-002
Chemical:	RADIUM 228	Report units:	PCI/L
Dlr:	1.		

Sample date:	18-FEB-14	Finding:	1.74
Chemical:	GROSS ALPHA COUNTING ERROR	Report units:	PCI/L
Dlr:	0.		
Sample date:	18-FEB-14	Finding:	5.15
Chemical:	GROSS ALPHA	Report units:	PCI/L
Dlr:	3.		
Sample date:	18-FEB-14	Finding:	2880.
Chemical:	NITRATE + NITRITE (AS N)	Report units:	MG/L
Dlr:	0.4		
Sample date:	18-FEB-14	Finding:	408.
Chemical:	TOTAL DISSOLVED SOLIDS	Report units:	MG/L
Dlr:	0.		
Sample date:	18-FEB-14	Finding:	0.47
Chemical:	FLUORIDE (F) (NATURAL-SOURCE)	Report units:	MG/L
Dlr:	0.1		
Sample date:	18-FEB-14	Finding:	58.1
Chemical:	SULFATE	Report units:	MG/L
Dlr:	0.5		
Sample date:	18-FEB-14	Finding:	27.8
Chemical:	CHLORIDE	Report units:	MG/L
Dlr:	0.		
Sample date:	18-FEB-14	Finding:	2.3
Chemical:	POTASSIUM	Report units:	MG/L
Dlr:	0.		
Sample date:	18-FEB-14	Finding:	34.3
Chemical:	SODIUM	Report units:	MG/L
Dlr:	0.		
Sample date:	18-FEB-14	Finding:	13.
Chemical:	MAGNESIUM	Report units:	MG/L
Dlr:	0.		
Sample date:	18-FEB-14	Finding:	74.
Chemical:	CALCIUM	Report units:	MG/L
Dlr:	0.		
Sample date:	18-FEB-14	Finding:	239.
Chemical:	HARDNESS (TOTAL) AS CACO3	Report units:	MG/L
Dlr:	0.		
Sample date:	18-FEB-14	Finding:	211.
Chemical:	BICARBONATE ALKALINITY	Report units:	MG/L
Dlr:	0.		
Sample date:	18-FEB-14	Finding:	173.
Chemical:	ALKALINITY (TOTAL) AS CACO3	Report units:	MG/L
Dlr:	0.		
Sample date:	18-FEB-14	Finding:	7.9
Chemical:	PH, LABORATORY	Report units:	Not Reported
Dlr:	0.		
Sample date:	18-FEB-14	Finding:	633.
Chemical:	SPECIFIC CONDUCTANCE	Report units:	US

Dlr:	0.		
Sample date:	18-FEB-14	Finding:	1.41
Chemical:	URANIUM COUNTING ERROR	Report units:	PCI/L
Dlr:	0.		
Sample date:	19-FEB-13	Finding:	9.3
Chemical:	NITRATE (AS NO3)	Report units:	MG/L
Dlr:	2.		
Sample date:	19-FEB-13	Finding:	2110.
Chemical:	NITRATE + NITRITE (AS N)	Report units:	MG/L
Dlr:	0.4		
Sample date:	22-MAY-12	Finding:	2.2
Chemical:	CHROMIUM, HEXAVALENT	Report units:	UG/L
Dlr:	1.		
Sample date:	16-FEB-12	Finding:	2980.
Chemical:	NITRATE + NITRITE (AS N)	Report units:	MG/L
Dlr:	0.4		

88
West
1/2 - 1 Mile
Lower

CA WELLS **CAEDF0000100282**

Well ID:	T0605901899-MW-15	Well Type:	MONITORING
Source:	EDF	Other Name:	MW-15
GAMA PFAS Testing:	Not Reported		
Groundwater Quality Data:	https://gamagroundwater.waterboards.ca.gov/gama/gamamap/public/GamaDataDisplay.asp?dataset=EDF&samp_date=&global_id=T0605901899&assigned_name=MW-15&store_num=		
GeoTracker Data:	https://geotracker.waterboards.ca.gov/profile_report.asp?cmd=MWEDFResults&global_id=T0605901899&assigned_name=MW-15		

89
South
1/2 - 1 Mile
Lower

CA WELLS **6259**

Seq:	6259	Prim sta c:	05S/10W-21B04 S
Frds no:	3010069008	County:	30
District:	08	User id:	TEE
System no:	3010069	Water type:	G
Source nam:	WELL 08	Station ty:	WELL/AMBNT/MUN/INTAKE/SUPPLY
Latitude:	334400.0	Longitude:	1175530.0
Precision:	5	Status:	AU
Comment 1:	Not Reported	Comment 2:	Not Reported
Comment 3:	Not Reported	Comment 4:	Not Reported
Comment 5:	Not Reported	Comment 6:	Not Reported
Comment 7:	Not Reported		
System no:	3010069	System nam:	City Of Fountain Valley
Hqname:	Not Reported	Address:	18420 WARD STREET
City:	FOUNTAIN VALLEY	State:	Not Reported
Zip:	92708	Zip ext:	Not Reported
Pop serv:	53690	Connection:	16804
Area serve:	FOUNTAIN VALLEY		

Sample date:	10-JAN-18	Finding:	1.34
Chemical:	NITRATE + NITRITE (AS N)	Report units:	MG/L
Dlr:	0.4		
Sample date:	10-JAN-18	Finding:	1.33
Chemical:	NITRATE (AS N)	Report units:	MG/L
Dlr:	0.4		
Sample date:	18-APR-17	Finding:	1.08
Chemical:	NITRATE + NITRITE (AS N)	Report units:	MG/L
Dlr:	0.4		
Sample date:	18-APR-17	Finding:	1.07
Chemical:	NITRATE (AS N)	Report units:	MG/L
Dlr:	0.4		
Sample date:	13-JUL-16	Finding:	0.46
Chemical:	FLUORIDE (F) (NATURAL-SOURCE)	Report units:	MG/L
Dlr:	0.1		
Sample date:	06-APR-16	Finding:	1.33
Chemical:	NITRATE + NITRITE (AS N)	Report units:	MG/L
Dlr:	0.4		
Sample date:	06-APR-16	Finding:	1.33
Chemical:	NITRATE (AS N)	Report units:	MG/L
Dlr:	0.4		
Sample date:	12-JAN-16	Finding:	535.
Chemical:	SPECIFIC CONDUCTANCE	Report units:	US
Dlr:	0.		
Sample date:	12-JAN-16	Finding:	7.8
Chemical:	PH, LABORATORY	Report units:	Not Reported
Dlr:	0.		
Sample date:	12-JAN-16	Finding:	175.
Chemical:	ALKALINITY (TOTAL) AS CACO3	Report units:	MG/L
Dlr:	0.		
Sample date:	12-JAN-16	Finding:	214.
Chemical:	BICARBONATE ALKALINITY	Report units:	MG/L
Dlr:	0.		
Sample date:	12-JAN-16	Finding:	190.
Chemical:	HARDNESS (TOTAL) AS CACO3	Report units:	MG/L
Dlr:	0.		
Sample date:	12-JAN-16	Finding:	56.9
Chemical:	CALCIUM	Report units:	MG/L
Dlr:	0.		
Sample date:	12-JAN-16	Finding:	11.6
Chemical:	MAGNESIUM	Report units:	MG/L
Dlr:	0.		
Sample date:	12-JAN-16	Finding:	34.6
Chemical:	SODIUM	Report units:	MG/L
Dlr:	0.		
Sample date:	12-JAN-16	Finding:	1.5
Chemical:	POTASSIUM	Report units:	MG/L

Dlr:	0.		
Sample date:	12-JAN-16	Finding:	26.7
Chemical:	CHLORIDE	Report units:	MG/L
Dlr:	0.		
Sample date:	12-JAN-16	Finding:	58.9
Chemical:	SULFATE	Report units:	MG/L
Dlr:	0.5		
Sample date:	12-JAN-16	Finding:	0.37
Chemical:	FLUORIDE (F) (NATURAL-SOURCE)	Report units:	MG/L
Dlr:	0.1		
Sample date:	12-JAN-16	Finding:	2.4
Chemical:	CHROMIUM, HEXAVALENT	Report units:	UG/L
Dlr:	1.		
Sample date:	12-JAN-16	Finding:	320.
Chemical:	TOTAL DISSOLVED SOLIDS	Report units:	MG/L
Dlr:	0.		
Sample date:	12-JAN-16	Finding:	1.34
Chemical:	NITRATE + NITRITE (AS N)	Report units:	MG/L
Dlr:	0.4		
Sample date:	07-APR-15	Finding:	1190.
Chemical:	NITRATE + NITRITE (AS N)	Report units:	MG/L
Dlr:	0.4		
Sample date:	07-APR-15	Finding:	5.28
Chemical:	NITRATE (AS NO3)	Report units:	MG/L
Dlr:	2.		
Sample date:	14-JAN-15	Finding:	1280.
Chemical:	NITRATE + NITRITE (AS N)	Report units:	MG/L
Dlr:	0.4		
Sample date:	14-JAN-15	Finding:	5.7
Chemical:	NITRATE (AS NO3)	Report units:	MG/L
Dlr:	2.		
Sample date:	06-OCT-14	Finding:	0.606
Chemical:	URANIUM COUNTING ERROR	Report units:	PCI/L
Dlr:	0.		
Sample date:	06-OCT-14	Finding:	0.27
Chemical:	RA-226 OR TOTAL RA BY 903.0 C.E.	Report units:	PCI/L
Dlr:	0.		
Sample date:	06-OCT-14	Finding:	1.1
Chemical:	GROSS ALPHA COUNTING ERROR	Report units:	PCI/L
Dlr:	0.		
Sample date:	06-OCT-14	Finding:	0.567
Chemical:	RADIUM 228 COUNTING ERROR	Report units:	PCI/L
Dlr:	0.		
Sample date:	06-OCT-14	Finding:	1.15
Chemical:	URANIUM (PCI/L)	Report units:	PCI/L
Dlr:	1.		

Sample date:	06-OCT-14	Finding:	0.418
Chemical:	RADIUM, TOTAL, MDA95-NTNC ONLY, BY 903.0		
Report units:	PCI/L	Dlr:	0.
Sample date:	06-OCT-14	Finding:	1.11
Chemical:	GROSS ALPHA MDA95	Report units:	PCI/L
Dlr:	0.		
Sample date:	06-OCT-14	Finding:	0.3
Chemical:	URANIUM MDA95	Report units:	PCI/L
Dlr:	0.		
Sample date:	06-OCT-14	Finding:	0.253
Chemical:	RADIUM 228 MDA95	Report units:	PCI/L
Dlr:	0.		
Sample date:	06-OCT-14	Finding:	0.195
Chemical:	RA-226 FOR CWS OR TOTAL RA FOR NTNC BY 903.0		
Report units:	PCI/L	Dlr:	0.
Sample date:	15-JAN-14	Finding:	1440.
Chemical:	NITRATE + NITRITE (AS N)	Report units:	MG/L
Dlr:	0.4		
Sample date:	15-JAN-14	Finding:	6.4
Chemical:	NITRATE (AS NO3)	Report units:	MG/L
Dlr:	2.		
Sample date:	15-JUL-13	Finding:	0.91
Chemical:	GROSS ALPHA COUNTING ERROR	Report units:	PCI/L
Dlr:	0.		
Sample date:	15-JUL-13	Finding:	0.48
Chemical:	STRONTIUM - 90 MDA95	Report units:	PCI/L
Dlr:	0.		
Sample date:	15-JUL-13	Finding:	1.18
Chemical:	GROSS BETA MDA95	Report units:	PCI/L
Dlr:	0.		
Sample date:	15-JUL-13	Finding:	0.69
Chemical:	RADIUM 228 MDA95	Report units:	PCI/L
Dlr:	0.		
Sample date:	15-JUL-13	Finding:	1.79
Chemical:	RADIUM 226 MDA95	Report units:	PCI/L
Dlr:	0.		
Sample date:	15-JUL-13	Finding:	2.e-002
Chemical:	URANIUM MDA95	Report units:	PCI/L
Dlr:	0.		
Sample date:	15-JUL-13	Finding:	0.15
Chemical:	GROSS ALPHA MDA95	Report units:	PCI/L
Dlr:	0.		
Sample date:	15-JUL-13	Finding:	0.7
Chemical:	URANIUM COUNTING ERROR	Report units:	PCI/L
Dlr:	0.		
Sample date:	15-JUL-13	Finding:	2.37
Chemical:	URANIUM (PCI/L)	Report units:	PCI/L

Dlr:	1.		
Sample date:	15-JUL-13	Finding:	5.e-002
Chemical:	STRONTIUM - 90 COUNTING ERROR	Report units:	PCI/L
Dlr:	0.		
Sample date:	15-JUL-13	Finding:	1.
Chemical:	RADIUM 228 COUNTING ERROR	Report units:	PCI/L
Dlr:	0.		
Sample date:	15-JUL-13	Finding:	1.3
Chemical:	RADIUM 226 COUNTING ERROR	Report units:	PCI/L
Dlr:	0.		
Sample date:	15-JUL-13	Finding:	1.65
Chemical:	RADIUM 226	Report units:	PCI/L
Dlr:	1.		
Sample date:	15-JUL-13	Finding:	358.
Chemical:	TRITIUM COUNTING ERROR	Report units:	PCI/L
Dlr:	0.		
Sample date:	15-JUL-13	Finding:	889.
Chemical:	TRITIUM	Report units:	PCI/L
Dlr:	1000.		
Sample date:	15-JUL-13	Finding:	3.11
Chemical:	GROSS ALPHA	Report units:	PCI/L
Dlr:	3.		
Sample date:	15-JUL-13	Finding:	438.
Chemical:	TRITIUM MDA95	Report units:	PCI/L
Dlr:	0.		
Sample date:	15-JUL-13	Finding:	1.63
Chemical:	GROSS BETA COUNTING ERROR	Report units:	PCI/L
Dlr:	0.		
Sample date:	08-APR-13	Finding:	0.57
Chemical:	URANIUM COUNTING ERROR	Report units:	PCI/L
Dlr:	0.		
Sample date:	08-APR-13	Finding:	2.4e-002
Chemical:	RADIUM 226	Report units:	PCI/L
Dlr:	1.		
Sample date:	08-APR-13	Finding:	211.
Chemical:	TRITIUM COUNTING ERROR	Report units:	PCI/L
Dlr:	0.		
Sample date:	08-APR-13	Finding:	96.9
Chemical:	TRITIUM	Report units:	PCI/L
Dlr:	1000.		
Sample date:	08-APR-13	Finding:	1.82
Chemical:	GROSS BETA COUNTING ERROR	Report units:	PCI/L
Dlr:	0.		
Sample date:	08-APR-13	Finding:	1.05
Chemical:	GROSS ALPHA COUNTING ERROR	Report units:	PCI/L
Dlr:	0.		

Sample date:	08-APR-13	Finding:	0.36
Chemical:	STRONTIUM - 90 COUNTING ERROR	Report units:	PCI/L
Dlr:	0.		
Sample date:	08-APR-13	Finding:	0.25
Chemical:	COMBINED RA 226 + RA 228 COUNTING ERROR		
Report units:	PCI/L	Dlr:	0.
Sample date:	08-APR-13	Finding:	0.138
Chemical:	COMBINED RA 226 + RA 228	Report units:	PCI/L
Dlr:	0.		
Sample date:	08-APR-13	Finding:	0.24
Chemical:	RADIUM 228 COUNTING ERROR	Report units:	PCI/L
Dlr:	0.		
Sample date:	08-APR-13	Finding:	7.1e-002
Chemical:	RADIUM 226 COUNTING ERROR	Report units:	PCI/L
Dlr:	0.		
Sample date:	08-APR-13	Finding:	2.42
Chemical:	URANIUM (PCI/L)	Report units:	PCI/L
Dlr:	1.		
Sample date:	15-JAN-13	Finding:	0.275
Chemical:	COMBINED RA 226 + RA 228	Report units:	PCI/L
Dlr:	0.		
Sample date:	15-JAN-13	Finding:	0.313
Chemical:	COMBINED RA 226 + RA 228 COUNTING ERROR		
Report units:	PCI/L	Dlr:	0.
Sample date:	15-JAN-13	Finding:	0.82
Chemical:	STRONTIUM - 90 COUNTING ERROR	Report units:	PCI/L
Dlr:	0.		
Sample date:	15-JAN-13	Finding:	565.
Chemical:	SPECIFIC CONDUCTANCE	Report units:	US
Dlr:	0.		
Sample date:	15-JAN-13	Finding:	8.
Chemical:	PH, LABORATORY	Report units:	Not Reported
Dlr:	0.		
Sample date:	15-JAN-13	Finding:	183.
Chemical:	ALKALINITY (TOTAL) AS CACO3	Report units:	MG/L
Dlr:	0.		
Sample date:	15-JAN-13	Finding:	223.
Chemical:	BICARBONATE ALKALINITY	Report units:	MG/L
Dlr:	0.		
Sample date:	15-JAN-13	Finding:	0.78
Chemical:	TOTAL ORGANIC CARBON (TOC)	Report units:	MG/L
Dlr:	0.3		
Sample date:	15-JAN-13	Finding:	203.
Chemical:	HARDNESS (TOTAL) AS CACO3	Report units:	MG/L
Dlr:	0.		
Sample date:	15-JAN-13	Finding:	60.7
Chemical:	CALCIUM	Report units:	MG/L

Dlr:	0.		
Sample date:	15-JAN-13	Finding:	12.5
Chemical:	MAGNESIUM	Report units:	MG/L
Dlr:	0.		
Sample date:	15-JAN-13	Finding:	36.1
Chemical:	SODIUM	Report units:	MG/L
Dlr:	0.		
Sample date:	15-JAN-13	Finding:	1.6
Chemical:	POTASSIUM	Report units:	MG/L
Dlr:	0.		
Sample date:	15-JAN-13	Finding:	27.9
Chemical:	CHLORIDE	Report units:	MG/L
Dlr:	0.		
Sample date:	15-JAN-13	Finding:	59.9
Chemical:	SULFATE	Report units:	MG/L
Dlr:	0.5		
Sample date:	15-JAN-13	Finding:	0.37
Chemical:	FLUORIDE (F) (NATURAL-SOURCE)	Report units:	MG/L
Dlr:	0.1		
Sample date:	15-JAN-13	Finding:	2.9
Chemical:	CHROMIUM, HEXAVALENT	Report units:	UG/L
Dlr:	1.		
Sample date:	15-JAN-13	Finding:	3.2
Chemical:	VANADIUM	Report units:	UG/L
Dlr:	3.		
Sample date:	15-JAN-13	Finding:	344.
Chemical:	TOTAL DISSOLVED SOLIDS	Report units:	MG/L
Dlr:	0.		
Sample date:	15-JAN-13	Finding:	6.7
Chemical:	NITRATE (AS NO3)	Report units:	MG/L
Dlr:	2.		
Sample date:	15-JAN-13	Finding:	1520.
Chemical:	NITRATE + NITRITE (AS N)	Report units:	MG/L
Dlr:	0.4		
Sample date:	15-JAN-13	Finding:	0.98
Chemical:	GROSS ALPHA COUNTING ERROR	Report units:	PCI/L
Dlr:	0.		
Sample date:	15-JAN-13	Finding:	1.64
Chemical:	GROSS BETA COUNTING ERROR	Report units:	PCI/L
Dlr:	0.		
Sample date:	15-JAN-13	Finding:	219.
Chemical:	TRITIUM	Report units:	PCI/L
Dlr:	1000.		
Sample date:	15-JAN-13	Finding:	212.
Chemical:	TRITIUM COUNTING ERROR	Report units:	PCI/L
Dlr:	0.		

Sample date:	15-JAN-13	Finding:	2.13
Chemical:	URANIUM (PCI/L)	Report units:	PCI/L
Dlr:	1.		
Sample date:	15-JAN-13	Finding:	0.51
Chemical:	URANIUM COUNTING ERROR	Report units:	PCI/L
Dlr:	0.		
Sample date:	15-JAN-13	Finding:	0.14
Chemical:	RADIUM 226 COUNTING ERROR	Report units:	PCI/L
Dlr:	0.		
Sample date:	15-JAN-13	Finding:	0.28
Chemical:	RADIUM 228 COUNTING ERROR	Report units:	PCI/L
Dlr:	0.		
Sample date:	09-OCT-12	Finding:	2.3
Chemical:	URANIUM (PCI/L)	Report units:	PCI/L
Dlr:	1.		
Sample date:	09-OCT-12	Finding:	0.56
Chemical:	URANIUM COUNTING ERROR	Report units:	PCI/L
Dlr:	0.		
Sample date:	09-OCT-12	Finding:	1.23
Chemical:	GROSS BETA COUNTING ERROR	Report units:	PCI/L
Dlr:	0.		
Sample date:	09-OCT-12	Finding:	1.08
Chemical:	GROSS ALPHA COUNTING ERROR	Report units:	PCI/L
Dlr:	0.		
Sample date:	09-OCT-12	Finding:	1520.
Chemical:	NITRATE + NITRITE (AS N)	Report units:	MG/L
Dlr:	0.4		
Sample date:	09-OCT-12	Finding:	6.7
Chemical:	NITRATE (AS NO3)	Report units:	MG/L
Dlr:	2.		
Sample date:	09-OCT-12	Finding:	332.
Chemical:	TOTAL DISSOLVED SOLIDS	Report units:	MG/L
Dlr:	0.		
Sample date:	09-OCT-12	Finding:	2.7
Chemical:	CHROMIUM, HEXAVALENT	Report units:	UG/L
Dlr:	1.		
Sample date:	09-OCT-12	Finding:	0.39
Chemical:	FLUORIDE (F) (NATURAL-SOURCE)	Report units:	MG/L
Dlr:	0.1		
Sample date:	09-OCT-12	Finding:	61.
Chemical:	SULFATE	Report units:	MG/L
Dlr:	0.5		
Sample date:	09-OCT-12	Finding:	28.4
Chemical:	CHLORIDE	Report units:	MG/L
Dlr:	0.		
Sample date:	09-OCT-12	Finding:	1.7
Chemical:	POTASSIUM	Report units:	MG/L

Dlr:	0.		
Sample date:	09-OCT-12	Finding:	36.8
Chemical:	SODIUM	Report units:	MG/L
Dlr:	0.		
Sample date:	09-OCT-12	Finding:	12.4
Chemical:	MAGNESIUM	Report units:	MG/L
Dlr:	0.		
Sample date:	09-OCT-12	Finding:	59.2
Chemical:	CALCIUM	Report units:	MG/L
Dlr:	0.		
Sample date:	09-OCT-12	Finding:	199.
Chemical:	HARDNESS (TOTAL) AS CACO3	Report units:	MG/L
Dlr:	0.		
Sample date:	09-OCT-12	Finding:	221.
Chemical:	BICARBONATE ALKALINITY	Report units:	MG/L
Dlr:	0.		
Sample date:	09-OCT-12	Finding:	181.
Chemical:	ALKALINITY (TOTAL) AS CACO3	Report units:	MG/L
Dlr:	0.		
Sample date:	09-OCT-12	Finding:	8.
Chemical:	PH, LABORATORY	Report units:	Not Reported
Dlr:	0.		
Sample date:	09-OCT-12	Finding:	546.
Chemical:	SPECIFIC CONDUCTANCE	Report units:	US
Dlr:	0.		
Sample date:	09-OCT-12	Finding:	0.53
Chemical:	STRONTIUM - 90 COUNTING ERROR	Report units:	PCI/L
Dlr:	0.		
Sample date:	09-OCT-12	Finding:	0.276
Chemical:	COMBINED RA 226 + RA 228 COUNTING ERROR		
Report units:	PCI/L	Dlr:	0.
Sample date:	09-OCT-12	Finding:	0.273
Chemical:	COMBINED RA 226 + RA 228	Report units:	PCI/L
Dlr:	0.		
Sample date:	09-OCT-12	Finding:	0.26
Chemical:	RADIUM 228 COUNTING ERROR	Report units:	PCI/L
Dlr:	0.		
Sample date:	09-OCT-12	Finding:	8.8e-002
Chemical:	RADIUM 226 COUNTING ERROR	Report units:	PCI/L
Dlr:	0.		
Sample date:	09-OCT-12	Finding:	4.6e-002
Chemical:	RADIUM 226	Report units:	PCI/L
Dlr:	1.		
Sample date:	09-OCT-12	Finding:	210.
Chemical:	TRITIUM COUNTING ERROR	Report units:	PCI/L
Dlr:	0.		

Sample date:	18-JUL-12	Finding:	0.53
Chemical:	URANIUM COUNTING ERROR	Report units:	PCI/L
Dlr:	0.		
Sample date:	18-JUL-12	Finding:	2.16
Chemical:	URANIUM (PCI/L)	Report units:	PCI/L
Dlr:	1.		
Sample date:	18-JUL-12	Finding:	210.
Chemical:	TRITIUM COUNTING ERROR	Report units:	PCI/L
Dlr:	0.		
Sample date:	18-JUL-12	Finding:	1.52
Chemical:	GROSS BETA COUNTING ERROR	Report units:	PCI/L
Dlr:	0.		
Sample date:	18-JUL-12	Finding:	0.91
Chemical:	GROSS ALPHA COUNTING ERROR	Report units:	PCI/L
Dlr:	0.		
Sample date:	18-JUL-12	Finding:	1450.
Chemical:	NITRATE + NITRITE (AS N)	Report units:	MG/L
Dlr:	0.4		
Sample date:	18-JUL-12	Finding:	6.41
Chemical:	NITRATE (AS NO3)	Report units:	MG/L
Dlr:	2.		
Sample date:	18-JUL-12	Finding:	342.
Chemical:	TOTAL DISSOLVED SOLIDS	Report units:	MG/L
Dlr:	0.		
Sample date:	18-JUL-12	Finding:	2.7
Chemical:	CHROMIUM, HEXAVALENT	Report units:	UG/L
Dlr:	1.		
Sample date:	18-JUL-12	Finding:	0.39
Chemical:	FLUORIDE (F) (NATURAL-SOURCE)	Report units:	MG/L
Dlr:	0.1		
Sample date:	18-JUL-12	Finding:	58.9
Chemical:	SULFATE	Report units:	MG/L
Dlr:	0.5		
Sample date:	18-JUL-12	Finding:	27.6
Chemical:	CHLORIDE	Report units:	MG/L
Dlr:	0.		
Sample date:	18-JUL-12	Finding:	1.9
Chemical:	POTASSIUM	Report units:	MG/L
Dlr:	0.		
Sample date:	18-JUL-12	Finding:	40.2
Chemical:	SODIUM	Report units:	MG/L
Dlr:	0.		
Sample date:	18-JUL-12	Finding:	13.1
Chemical:	MAGNESIUM	Report units:	MG/L
Dlr:	0.		
Sample date:	18-JUL-12	Finding:	64.8
Chemical:	CALCIUM	Report units:	MG/L

Dlr:	0.		
Sample date:	18-JUL-12	Finding:	216.
Chemical:	HARDNESS (TOTAL) AS CACO3	Report units:	MG/L
Dlr:	0.		
Sample date:	18-JUL-12	Finding:	218.
Chemical:	BICARBONATE ALKALINITY	Report units:	MG/L
Dlr:	0.		
Sample date:	18-JUL-12	Finding:	179.
Chemical:	ALKALINITY (TOTAL) AS CACO3	Report units:	MG/L
Dlr:	0.		
Sample date:	18-JUL-12	Finding:	8.1
Chemical:	PH, LABORATORY	Report units:	Not Reported
Dlr:	0.		
Sample date:	18-JUL-12	Finding:	546.
Chemical:	SPECIFIC CONDUCTANCE	Report units:	US
Dlr:	0.		
Sample date:	18-JUL-12	Finding:	0.42
Chemical:	STRONTIUM - 90 COUNTING ERROR	Report units:	PCI/L
Dlr:	0.		
Sample date:	18-JUL-12	Finding:	0.22
Chemical:	COMBINED RA 226 + RA 228 COUNTING ERROR		
Report units:	PCI/L	Dlr:	0.
Sample date:	18-JUL-12	Finding:	0.31
Chemical:	COMBINED RA 226 + RA 228	Report units:	PCI/L
Dlr:	0.		
Sample date:	18-JUL-12	Finding:	0.18
Chemical:	RADIUM 228 COUNTING ERROR	Report units:	PCI/L
Dlr:	0.		
Sample date:	18-JUL-12	Finding:	0.12
Chemical:	RADIUM 226 COUNTING ERROR	Report units:	PCI/L
Dlr:	0.		
Sample date:	08-MAY-12	Finding:	8.5e-002
Chemical:	RADIUM 226	Report units:	PCI/L
Dlr:	1.		
Sample date:	08-MAY-12	Finding:	8.1e-002
Chemical:	RADIUM 226 COUNTING ERROR	Report units:	PCI/L
Dlr:	0.		
Sample date:	08-MAY-12	Finding:	0.25
Chemical:	RADIUM 228 COUNTING ERROR	Report units:	PCI/L
Dlr:	0.		
Sample date:	08-MAY-12	Finding:	0.214
Chemical:	COMBINED RA 226 + RA 228	Report units:	PCI/L
Dlr:	0.		
Sample date:	08-MAY-12	Finding:	0.264
Chemical:	COMBINED RA 226 + RA 228 COUNTING ERROR		
Report units:	PCI/L	Dlr:	0.

Sample date:	08-MAY-12	Finding:	0.39
Chemical:	STRONTIUM - 90 COUNTING ERROR	Report units:	PCI/L
Dlr:	0.		
Sample date:	08-MAY-12	Finding:	3.
Chemical:	COLOR	Report units:	UNITS
Dlr:	0.		
Sample date:	08-MAY-12	Finding:	559.
Chemical:	SPECIFIC CONDUCTANCE	Report units:	US
Dlr:	0.		
Sample date:	08-MAY-12	Finding:	8.
Chemical:	PH, LABORATORY	Report units:	Not Reported
Dlr:	0.		
Sample date:	08-MAY-12	Finding:	177.
Chemical:	ALKALINITY (TOTAL) AS CACO3	Report units:	MG/L
Dlr:	0.		
Sample date:	08-MAY-12	Finding:	177.
Chemical:	BICARBONATE ALKALINITY	Report units:	MG/L
Dlr:	0.		
Sample date:	08-MAY-12	Finding:	215.
Chemical:	HARDNESS (TOTAL) AS CACO3	Report units:	MG/L
Dlr:	0.		
Sample date:	08-MAY-12	Finding:	64.5
Chemical:	CALCIUM	Report units:	MG/L
Dlr:	0.		
Sample date:	08-MAY-12	Finding:	13.
Chemical:	MAGNESIUM	Report units:	MG/L
Dlr:	0.		
Sample date:	08-MAY-12	Finding:	38.5
Chemical:	SODIUM	Report units:	MG/L
Dlr:	0.		
Sample date:	08-MAY-12	Finding:	1.8
Chemical:	POTASSIUM	Report units:	MG/L
Dlr:	0.		
Sample date:	08-MAY-12	Finding:	30.5
Chemical:	CHLORIDE	Report units:	MG/L
Dlr:	0.		
Sample date:	08-MAY-12	Finding:	63.2
Chemical:	SULFATE	Report units:	MG/L
Dlr:	0.5		
Sample date:	08-MAY-12	Finding:	0.38
Chemical:	FLUORIDE (F) (NATURAL-SOURCE)	Report units:	MG/L
Dlr:	0.1		
Sample date:	08-MAY-12	Finding:	2.8
Chemical:	CHROMIUM, HEXAVALENT	Report units:	UG/L
Dlr:	1.		
Sample date:	08-MAY-12	Finding:	4.1
Chemical:	VANADIUM	Report units:	UG/L

Dlr:	3.		
Sample date:	08-MAY-12	Finding:	336.
Chemical:	TOTAL DISSOLVED SOLIDS	Report units:	MG/L
Dlr:	0.		
Sample date:	08-MAY-12	Finding:	7.66
Chemical:	NITRATE (AS NO3)	Report units:	MG/L
Dlr:	2.		
Sample date:	08-MAY-12	Finding:	1730.
Chemical:	NITRATE + NITRITE (AS N)	Report units:	MG/L
Dlr:	0.4		
Sample date:	08-MAY-12	Finding:	1.08
Chemical:	GROSS ALPHA COUNTING ERROR	Report units:	PCI/L
Dlr:	0.		
Sample date:	08-MAY-12	Finding:	1.84
Chemical:	GROSS BETA COUNTING ERROR	Report units:	PCI/L
Dlr:	0.		
Sample date:	08-MAY-12	Finding:	181.
Chemical:	TRITIUM	Report units:	PCI/L
Dlr:	1000.		
Sample date:	08-MAY-12	Finding:	206.
Chemical:	TRITIUM COUNTING ERROR	Report units:	PCI/L
Dlr:	0.		
Sample date:	08-MAY-12	Finding:	1.89
Chemical:	URANIUM (PCI/L)	Report units:	PCI/L
Dlr:	1.		
Sample date:	08-MAY-12	Finding:	0.6
Chemical:	URANIUM COUNTING ERROR	Report units:	PCI/L
Dlr:	0.		
Sample date:	16-JAN-12	Finding:	0.56
Chemical:	URANIUM COUNTING ERROR	Report units:	PCI/L
Dlr:	0.		
Sample date:	16-JAN-12	Finding:	0.3
Chemical:	RADIUM 228 COUNTING ERROR	Report units:	PCI/L
Dlr:	0.		
Sample date:	16-JAN-12	Finding:	0.336
Chemical:	COMBINED RA 226 + RA 228	Report units:	PCI/L
Dlr:	0.		
Sample date:	16-JAN-12	Finding:	0.33
Chemical:	COMBINED RA 226 + RA 228 COUNTING ERROR		
Report units:	PCI/L	Dlr:	0.
Sample date:	16-JAN-12	Finding:	0.46
Chemical:	STRONTIUM - 90 COUNTING ERROR	Report units:	PCI/L
Dlr:	0.		
Sample date:	16-JAN-12	Finding:	551.
Chemical:	SPECIFIC CONDUCTANCE	Report units:	US
Dlr:	0.		

Sample date:	16-JAN-12	Finding:	8.
Chemical:	PH, LABORATORY	Report units:	Not Reported
Dlr:	0.		
Sample date:	16-JAN-12	Finding:	173.
Chemical:	ALKALINITY (TOTAL) AS CACO3	Report units:	MG/L
Dlr:	0.		
Sample date:	16-JAN-12	Finding:	173.
Chemical:	BICARBONATE ALKALINITY	Report units:	MG/L
Dlr:	0.		
Sample date:	16-JAN-12	Finding:	208.
Chemical:	HARDNESS (TOTAL) AS CACO3	Report units:	MG/L
Dlr:	0.		
Sample date:	16-JAN-12	Finding:	62.2
Chemical:	CALCIUM	Report units:	MG/L
Dlr:	0.		
Sample date:	16-JAN-12	Finding:	12.9
Chemical:	MAGNESIUM	Report units:	MG/L
Dlr:	0.		
Sample date:	16-JAN-12	Finding:	41.6
Chemical:	SODIUM	Report units:	MG/L
Dlr:	0.		
Sample date:	16-JAN-12	Finding:	1.6
Chemical:	POTASSIUM	Report units:	MG/L
Dlr:	0.		
Sample date:	16-JAN-12	Finding:	28.2
Chemical:	CHLORIDE	Report units:	MG/L
Dlr:	0.		
Sample date:	16-JAN-12	Finding:	60.3
Chemical:	SULFATE	Report units:	MG/L
Dlr:	0.5		
Sample date:	16-JAN-12	Finding:	0.38
Chemical:	FLUORIDE (F) (NATURAL-SOURCE)	Report units:	MG/L
Dlr:	0.1		
Sample date:	16-JAN-12	Finding:	2.7
Chemical:	CHROMIUM, HEXAVALENT	Report units:	UG/L
Dlr:	1.		
Sample date:	16-JAN-12	Finding:	337.
Chemical:	TOTAL DISSOLVED SOLIDS	Report units:	MG/L
Dlr:	0.		
Sample date:	16-JAN-12	Finding:	6.8
Chemical:	NITRATE (AS NO3)	Report units:	MG/L
Dlr:	2.		
Sample date:	16-JAN-12	Finding:	1530.
Chemical:	NITRATE + NITRITE (AS N)	Report units:	MG/L
Dlr:	0.4		
Sample date:	16-JAN-12	Finding:	0.92
Chemical:	GROSS ALPHA COUNTING ERROR	Report units:	PCI/L

Dlr:	0.		
Sample date:	16-JAN-12	Finding:	1.96
Chemical:	GROSS BETA COUNTING ERROR	Report units:	PCI/L
Dlr:	0.		
Sample date:	16-JAN-12	Finding:	205.
Chemical:	TRITIUM COUNTING ERROR	Report units:	PCI/L
Dlr:	0.		
Sample date:	16-JAN-12	Finding:	2.42
Chemical:	URANIUM (PCI/L)	Report units:	PCI/L
Dlr:	1.		
Sample date:	16-JAN-12	Finding:	0.13
Chemical:	RADIUM 226 COUNTING ERROR	Report units:	PCI/L
Dlr:	0.		

90
WNW **CA WELLS** **CADDW2000014010**
1/2 - 1 Mile
Higher

GAMA:

Well ID:	CA3000662_001_001	Well Type:	MUNICIPAL
Source:	DDW	Other Names:	3000662-001
GAMA Pfas testing:	Not Reported		
Groundwater Quality Data:	https://gamagroundwater.waterboards.ca.gov/gama/gamamap/public/GamaDataDisplay.asp?dataset=DHS&samp_date=&global_id=&assigned_name=CA3000662_001_001&store_num=		
GeoTracker Data:	Not Reported		

91
ENE **CA WELLS** **CADWR9000005303**
1/2 - 1 Mile
Higher

State Well #:	05S10W10P002S	Station ID:	37816
Well Name:	Not Reported	Basin Name:	Coastal Plain Of Orange County
Well Use:	Unknown	Well Type:	Unknown
Well Depth:	0	Well Completion Rpt #:	Not Reported

O92
North **CA WELLS** **CAUSGSN00005360**
1/2 - 1 Mile
Higher

Well ID:	USGS-334520117553801	Well Type:	UNK
Source:	United States Geological Survey		
Other Name:	USGS-334520117553801	GAMA PFAS Testing:	Not Reported
Groundwater Quality Data:	https://gamagroundwater.waterboards.ca.gov/gama/gamamap/public/GamaDataDisplay.asp?dataset=USGSNEW&samp_date=&global_id=&assigned_name=USGS-334520117553801&store_num=		
GeoTracker Data:	Not Reported		

Map ID
Direction
Distance
Elevation | Database | EDR ID Number

93
SW
1/2 - 1 Mile
Lower

CA WELLS **CADWR9000005247**

State Well #:	05S10W16M000S	Station ID:	25313
Well Name:	Not Reported	Basin Name:	Coastal Plain Of Orange County
Well Use:	Unknown	Well Type:	Unknown
Well Depth:	0	Well Completion Rpt #:	Not Reported

P94
NW
1/2 - 1 Mile
Higher

CA WELLS **CAEDF0000067895**

Well ID:	T0605901574-MW-2	Well Type:	MONITORING
Source:	EDF	Other Name:	MW-2
GAMA PFAS Testing:	Not Reported		
Groundwater Quality Data:	https://gamagroundwater.waterboards.ca.gov/gama/gamamap/public/GamaDataDisplay.asp?dataset=EDF&samp_date=&global_id=T0605901574&assigned_name=MW-2&store_num=		
GeoTracker Data:	https://geotracker.waterboards.ca.gov/profile_report.asp?cmd=MWEDFResults&global_id=T0605901574&assigned_name=MW-2		

O95
North
1/2 - 1 Mile
Higher

FED USGS **USGS40000137905**

Organization ID:	USGS-CA		
Organization Name:	USGS California Water Science Center		
Monitor Location:	005S010W09G001S	Type:	Well
Description:	Not Reported	HUC:	18070201
Drainage Area:	Not Reported	Drainage Area Units:	Not Reported
Contrib Drainage Area:	Not Reported	Contrib Drainage Area Unts:	Not Reported
Aquifer:	California Coastal Basin aquifers		
Formation Type:	Not Reported	Aquifer Type:	Not Reported
Construction Date:	Not Reported	Well Depth:	Not Reported
Well Depth Units:	Not Reported	Well Hole Depth:	Not Reported
Well Hole Depth Units:	Not Reported		

P96
NW
1/2 - 1 Mile
Higher

CA WELLS **CAEDF0000062072**

Well ID:	T0605901574-MW-4	Well Type:	MONITORING
Source:	EDF	Other Name:	MW-4
GAMA PFAS Testing:	Not Reported		
Groundwater Quality Data:	https://gamagroundwater.waterboards.ca.gov/gama/gamamap/public/GamaDataDisplay.asp?dataset=EDF&samp_date=&global_id=T0605901574&assigned_name=MW-4&store_num=		
GeoTracker Data:	https://geotracker.waterboards.ca.gov/profile_report.asp?cmd=MWEDFResults&global_id=T0605901574&assigned_name=MW-4		

GEOCHECK® - PHYSICAL SETTING SOURCE MAP FINDINGS

Map ID
Direction
Distance
Elevation

Database | EDR ID Number

P97
NW
1/2 - 1 Mile
Higher

Site ID:	083002134T
Groundwater Flow:	E
Shallow Water Depth:	Not Reported
Deep Water Depth:	Not Reported
Average Water Depth:	10
Date:	12/14/1987

AQUIFLOW **37860**

P98
NW
1/2 - 1 Mile
Higher

CA WELLS **CAEDF0000040646**

Well ID:	T0605901574-MW-5	Well Type:	MONITORING
Source:	EDF	Other Name:	MW-5
GAMA PFAS Testing:	Not Reported		
Groundwater Quality Data:	https://gamagroundwater.waterboards.ca.gov/gama/gamamap/public/GamaDataDisplay.asp?dataset=EDF&samp_date=&global_id=T0605901574&assigned_name=MW-5&store_num=		
GeoTracker Data:	https://geotracker.waterboards.ca.gov/profile_report.asp?cmd=MWEDFResults&global_id=T0605901574&assigned_name=MW-5		

P99
NW
1/2 - 1 Mile
Higher

CA WELLS **CAEDF0000087513**

Well ID:	T0605901574-MW-1	Well Type:	MONITORING
Source:	EDF	Other Name:	MW-1
GAMA PFAS Testing:	Not Reported		
Groundwater Quality Data:	https://gamagroundwater.waterboards.ca.gov/gama/gamamap/public/GamaDataDisplay.asp?dataset=EDF&samp_date=&global_id=T0605901574&assigned_name=MW-1&store_num=		
GeoTracker Data:	https://geotracker.waterboards.ca.gov/profile_report.asp?cmd=MWEDFResults&global_id=T0605901574&assigned_name=MW-1		

P100
NW
1/2 - 1 Mile
Higher

CA WELLS **CAEDF0000089734**

Well ID:	T0605901574-MW-3	Well Type:	MONITORING
Source:	EDF	Other Name:	MW-3
GAMA PFAS Testing:	Not Reported		
Groundwater Quality Data:	https://gamagroundwater.waterboards.ca.gov/gama/gamamap/public/GamaDataDisplay.asp?dataset=EDF&samp_date=&global_id=T0605901574&assigned_name=MW-3&store_num=		
GeoTracker Data:	https://geotracker.waterboards.ca.gov/profile_report.asp?cmd=MWEDFResults&global_id=T0605901574&assigned_name=MW-3		

Map ID
Direction
Distance
Elevation | Database | EDR ID Number

101
SE
1/2 - 1 Mile
Lower

CA WELLS **CALLNL000001014**

Well ID:	100671	Well Type:	MUNICIPAL
Source:	Lawrence Livermore National Laboratory		
Other Name:	05S/10W-16B03 S	GAMA PFAS Testing:	Not Reported
Groundwater Quality Data:	Not Reported		
GeoTracker Data:	Not Reported		

Chemical:	Krypton	Results:	.0000000836461
Units:	cm3STP/g	Date:	05/07/2001
Chemical:	Helium-3/Helium-4	Results:	.0000013985
Units:	atom ratio	Date:	05/07/2001
Chemical:	Tritium (Hydrogen 3)	Results:	0
Units:	pCi/L	Date:	10/31/2001
Chemical:	Neon	Results:	.000000289889
Units:	cm3STP/g	Date:	05/07/2001
Chemical:	Helium-4	Results:	.0000000691203
Units:	cm3STP/g	Date:	05/07/2001
Chemical:	Argon	Results:	.000399465
Units:	cm3STP/g	Date:	05/07/2001
Chemical:	Xenon	Results:	.000000011095
Units:	cm3STP/g	Date:	05/07/2001

Q102
SSW
1/2 - 1 Mile
Lower

CA WELLS **CADDW2000003480**

GAMA:

Well ID:	CA3010069_007_007	Well Type:	MUNICIPAL
Source:	DDW	Other Names:	3010069-007
GAMA Pfas testing:	Not Reported		
Groundwater Quality Data:	https://gamagroundwater.waterboards.ca.gov/gama/gamamap/public/GamaDataDisplay.asp?dataset=DHS&samp_date=&global_id=&assigned_name=CA3010069_007_007&store_num=		
GeoTracker Data:	Not Reported		

GEOCHECK® - PHYSICAL SETTING SOURCE MAP FINDINGS

Map ID
Direction
Distance
Elevation

Database | EDR ID Number

Q103
SSW
1/2 - 1 Mile
Lower

CA WELLS 6249

Seq:	6249	Prim sta c:	05S/10W-16N01 S
Frds no:	3010038020	County:	30
District:	08	User id:	TEE
System no:	3010038	Water type:	G
Source nam:	WELL 19 - DESTROYED	Station ty:	WELL/AMBNT/MUN/INTAKE/SUPPLY
Latitude:	334400.0	Longitude:	1175600.0
Precision:	8	Status:	DS
Comment 1:	Not Reported	Comment 2:	Not Reported
Comment 3:	Not Reported	Comment 4:	Not Reported
Comment 5:	Not Reported	Comment 6:	Not Reported
Comment 7:	Not Reported		
System no:	3010038	System nam:	City Of Santa Ana
Hqname:	Not Reported	Address:	220 S. DAISY AVE., BLDG. A
City:	SANTA ANA	State:	CA
Zip:	92703	Zip ext:	Not Reported
Pop serv:	293700	Connection:	43613
Area serve:	CITY OF SANTA ANA		

Q104
SSW
1/2 - 1 Mile
Lower

CA WELLS 6247

Seq:	6247	Prim sta c:	05S/10W-16M02 S
Frds no:	3010062030	County:	30
District:	08	User id:	TEE
System no:	3010062	Water type:	G
Source nam:	WELL 071 - DESTROYED	Station ty:	WELL/AMBNT/MUN/INTAKE/SUPPLY
Latitude:	334400.0	Longitude:	1175600.0
Precision:	8	Status:	DS
Comment 1:	Not Reported	Comment 2:	Not Reported
Comment 3:	Not Reported	Comment 4:	Not Reported
Comment 5:	Not Reported	Comment 6:	Not Reported
Comment 7:	Not Reported		
System no:	3010062	System nam:	City Of Garden Grove
Hqname:	GARDEN GROVE WATER DEPT	Address:	13802 NEWHOPE
City:	GARDEN GROVE	State:	CA
Zip:	92642	Zip ext:	Not Reported
Pop serv:	151807	Connection:	33251
Area serve:	GARDEN GROVE		
Sample date:	31-JAN-18	Finding:	1.34
Chemical:	NITRATE + NITRITE (AS N)	Report units:	MG/L
Dlr:	0.4		
Sample date:	31-JAN-18	Finding:	1.34
Chemical:	NITRATE (AS N)	Report units:	MG/L
Dlr:	0.4		
Sample date:	27-APR-16	Finding:	602.
Chemical:	SPECIFIC CONDUCTANCE	Report units:	US
Dlr:	0.		

Sample date:	27-APR-16	Finding:	7.9
Chemical:	PH, LABORATORY	Report units:	Not Reported
Dlr:	0.		
Sample date:	27-APR-16	Finding:	172.
Chemical:	ALKALINITY (TOTAL) AS CACO3	Report units:	MG/L
Dlr:	0.		
Sample date:	27-APR-16	Finding:	172.
Chemical:	BICARBONATE ALKALINITY	Report units:	MG/L
Dlr:	0.		
Sample date:	27-APR-16	Finding:	1.3
Chemical:	NITRATE (AS N)	Report units:	MG/L
Dlr:	0.4		
Sample date:	27-APR-16	Finding:	229.
Chemical:	HARDNESS (TOTAL) AS CACO3	Report units:	MG/L
Dlr:	0.		
Sample date:	27-APR-16	Finding:	72.
Chemical:	CALCIUM	Report units:	MG/L
Dlr:	0.		
Sample date:	27-APR-16	Finding:	12.1
Chemical:	MAGNESIUM	Report units:	MG/L
Dlr:	0.		
Sample date:	27-APR-16	Finding:	37.7
Chemical:	SODIUM	Report units:	MG/L
Dlr:	0.		
Sample date:	27-APR-16	Finding:	3.2
Chemical:	POTASSIUM	Report units:	MG/L
Dlr:	0.		
Sample date:	27-APR-16	Finding:	38.3
Chemical:	CHLORIDE	Report units:	MG/L
Dlr:	0.		
Sample date:	27-APR-16	Finding:	73.4
Chemical:	SULFATE	Report units:	MG/L
Dlr:	0.5		
Sample date:	27-APR-16	Finding:	4.1
Chemical:	VANADIUM	Report units:	UG/L
Dlr:	3.		
Sample date:	27-APR-16	Finding:	364.
Chemical:	TOTAL DISSOLVED SOLIDS	Report units:	MG/L
Dlr:	0.		
Sample date:	27-APR-16	Finding:	0.1
Chemical:	BROMIDE	Report units:	MG/L
Dlr:	0.		
Sample date:	27-APR-16	Finding:	1.3
Chemical:	NITRATE + NITRITE (AS N)	Report units:	MG/L
Dlr:	0.4		
Sample date:	27-APR-16	Finding:	601.
Chemical:	SPECIFIC CONDUCTANCE	Report units:	US

Dlr:	0.		
Sample date:	27-APR-16	Finding:	7.9
Chemical:	PH, LABORATORY	Report units:	Not Reported
Dlr:	0.		
Sample date:	27-APR-16	Finding:	174.
Chemical:	ALKALINITY (TOTAL) AS CACO3	Report units:	MG/L
Dlr:	0.		
Sample date:	27-APR-16	Finding:	174.
Chemical:	BICARBONATE ALKALINITY	Report units:	MG/L
Dlr:	0.		
Sample date:	27-APR-16	Finding:	1.33
Chemical:	NITRATE (AS N)	Report units:	MG/L
Dlr:	0.4		
Sample date:	27-APR-16	Finding:	231.
Chemical:	HARDNESS (TOTAL) AS CACO3	Report units:	MG/L
Dlr:	0.		
Sample date:	27-APR-16	Finding:	72.3
Chemical:	CALCIUM	Report units:	MG/L
Dlr:	0.		
Sample date:	27-APR-16	Finding:	12.2
Chemical:	MAGNESIUM	Report units:	MG/L
Dlr:	0.		
Sample date:	27-APR-16	Finding:	37.9
Chemical:	SODIUM	Report units:	MG/L
Dlr:	0.		
Sample date:	27-APR-16	Finding:	3.2
Chemical:	POTASSIUM	Report units:	MG/L
Dlr:	0.		
Sample date:	27-APR-16	Finding:	38.4
Chemical:	CHLORIDE	Report units:	MG/L
Dlr:	0.		
Sample date:	27-APR-16	Finding:	73.5
Chemical:	SULFATE	Report units:	MG/L
Dlr:	0.5		
Sample date:	27-APR-16	Finding:	4.1
Chemical:	VANADIUM	Report units:	UG/L
Dlr:	3.		
Sample date:	27-APR-16	Finding:	360.
Chemical:	TOTAL DISSOLVED SOLIDS	Report units:	MG/L
Dlr:	0.		
Sample date:	27-APR-16	Finding:	0.1
Chemical:	BROMIDE	Report units:	MG/L
Dlr:	0.		
Sample date:	27-APR-16	Finding:	1.33
Chemical:	NITRATE + NITRITE (AS N)	Report units:	MG/L
Dlr:	0.4		

Sample date:	06-JAN-16	Finding:	1.36
Chemical:	NITRATE + NITRITE (AS N)	Report units:	MG/L
Dlr:	0.4		
Sample date:	06-JAN-16	Finding:	404.
Chemical:	TOTAL DISSOLVED SOLIDS	Report units:	MG/L
Dlr:	0.		
Sample date:	06-JAN-16	Finding:	0.12
Chemical:	BROMIDE	Report units:	MG/L
Dlr:	0.		
Sample date:	06-JAN-16	Finding:	590.
Chemical:	SPECIFIC CONDUCTANCE	Report units:	US
Dlr:	0.		
Sample date:	06-JAN-16	Finding:	8.
Chemical:	PH, LABORATORY	Report units:	Not Reported
Dlr:	0.		
Sample date:	06-JAN-16	Finding:	172.
Chemical:	ALKALINITY (TOTAL) AS CACO3	Report units:	MG/L
Dlr:	0.		
Sample date:	06-JAN-16	Finding:	210.
Chemical:	BICARBONATE ALKALINITY	Report units:	MG/L
Dlr:	0.		
Sample date:	06-JAN-16	Finding:	214.
Chemical:	HARDNESS (TOTAL) AS CACO3	Report units:	MG/L
Dlr:	0.		
Sample date:	06-JAN-16	Finding:	67.
Chemical:	CALCIUM	Report units:	MG/L
Dlr:	0.		
Sample date:	06-JAN-16	Finding:	11.3
Chemical:	MAGNESIUM	Report units:	MG/L
Dlr:	0.		
Sample date:	06-JAN-16	Finding:	36.9
Chemical:	SODIUM	Report units:	MG/L
Dlr:	0.		
Sample date:	06-JAN-16	Finding:	3.2
Chemical:	POTASSIUM	Report units:	MG/L
Dlr:	0.		
Sample date:	06-JAN-16	Finding:	39.
Chemical:	CHLORIDE	Report units:	MG/L
Dlr:	0.		
Sample date:	06-JAN-16	Finding:	73.8
Chemical:	SULFATE	Report units:	MG/L
Dlr:	0.5		
Sample date:	06-JAN-16	Finding:	0.48
Chemical:	FLUORIDE (F) (NATURAL-SOURCE)	Report units:	MG/L
Dlr:	0.1		
Sample date:	06-JAN-16	Finding:	1.8
Chemical:	CHROMIUM, HEXAVALENT	Report units:	UG/L

Dlr:	1.		
Sample date:	06-JAN-16	Finding:	4.3
Chemical:	VANADIUM	Report units:	UG/L
Dlr:	3.		

Q105
SSW
1/2 - 1 Mile
Lower

CA WELLS 6246

Seq:	6246	Prim sta c:	05S/10W-16L01 S
Frds no:	3010062037	County:	30
District:	08	User id:	TEE
System no:	3010062	Water type:	G
Source nam:	WELL 105 - DESTROYED	Station ty:	WELL/AMBNT/MUN/INTAKE/SUPPLY
Latitude:	334400.0	Longitude:	1175600.0
Precision:	8	Status:	DS
Comment 1:	Not Reported	Comment 2:	Not Reported
Comment 3:	Not Reported	Comment 4:	Not Reported
Comment 5:	Not Reported	Comment 6:	Not Reported
Comment 7:	Not Reported		
System no:	3010062	System nam:	City Of Garden Grove
Hqname:	GARDEN GROVE WATER DEPT	Address:	13802 NEWHOPE
City:	GARDEN GROVE	State:	CA
Zip:	92642	Zip ext:	Not Reported
Pop serv:	151807	Connection:	33251
Area serve:	GARDEN GROVE		

Q106
SSW
1/2 - 1 Mile
Lower

CA WELLS 6255

Seq:	6255	Prim sta c:	05S/10W-20A07 S
Frds no:	3010069007	County:	30
District:	08	User id:	TEE
System no:	3010069	Water type:	G
Source nam:	WELL 07	Station ty:	WELL/AMBNT/MUN/INTAKE/SUPPLY
Latitude:	334400.0	Longitude:	1175600.0
Precision:	5	Status:	AU
Comment 1:	Not Reported	Comment 2:	Not Reported
Comment 3:	Not Reported	Comment 4:	Not Reported
Comment 5:	Not Reported	Comment 6:	Not Reported
Comment 7:	Not Reported		
System no:	3010069	System nam:	City Of Fountain Valley
Hqname:	Not Reported	Address:	18420 WARD STREET
City:	FOUNTAIN VALLEY	State:	Not Reported
Zip:	92708	Zip ext:	Not Reported
Pop serv:	53690	Connection:	16804
Area serve:	FOUNTAIN VALLEY		

GEOCHECK® - PHYSICAL SETTING SOURCE MAP FINDINGS

Map ID
Direction
Distance
Elevation | Database | EDR ID Number

Q107
SSW
1/2 - 1 Mile
Lower

CA WELLS **6252**

Seq:	6252	Prim sta c:	05S/10W-17Q01 S
Frds no:	3010069002	County:	30
District:	08	User id:	TEE
System no:	3010069	Water type:	G
Source nam:	WELL 02 - DESTROYED	Station ty:	WELL/AMBNT/MUN/INTAKE/SUPPLY
Latitude:	334400.0	Longitude:	1175600.0
Precision:	8	Status:	DS
Comment 1:	Not Reported	Comment 2:	Not Reported
Comment 3:	Not Reported	Comment 4:	Not Reported
Comment 5:	Not Reported	Comment 6:	Not Reported
Comment 7:	Not Reported		
System no:	3010069	System nam:	City Of Fountain Valley
Hqname:	Not Reported	Address:	18420 WARD STREET
City:	FOUNTAIN VALLEY	State:	Not Reported
Zip:	92708	Zip ext:	Not Reported
Pop serv:	53690	Connection:	16804
Area serve:	FOUNTAIN VALLEY		

Q108
SSW
1/2 - 1 Mile
Lower

CA WELLS **6250**

Seq:	6250	Prim sta c:	05S/10W-16P01 S
Frds no:	3010062033	County:	30
District:	08	User id:	TEE
System no:	3010062	Water type:	G
Source nam:	WELL 084 - DESTROYED	Station ty:	WELL/AMBNT/MUN/INTAKE/SUPPLY
Latitude:	334400.0	Longitude:	1175600.0
Precision:	8	Status:	DS
Comment 1:	Not Reported	Comment 2:	Not Reported
Comment 3:	Not Reported	Comment 4:	Not Reported
Comment 5:	Not Reported	Comment 6:	Not Reported
Comment 7:	Not Reported		
System no:	3010062	System nam:	City Of Garden Grove
Hqname:	GARDEN GROVE WATER DEPT	Address:	13802 NEWHOPE
City:	GARDEN GROVE	State:	CA
Zip:	92642	Zip ext:	Not Reported
Pop serv:	151807	Connection:	33251
Area serve:	GARDEN GROVE		

R109
ENE
1/2 - 1 Mile
Higher

CA WELLS **CADWR9000005299**

State Well #:	05S10W10P001S	Station ID:	7254
Well Name:	Not Reported	Basin Name:	Coastal Plain Of Orange County
Well Use:	Unknown	Well Type:	Unknown
Well Depth:	0	Well Completion Rpt #:	Not Reported

GEOCHECK® - PHYSICAL SETTING SOURCE MAP FINDINGS

Map ID
Direction
Distance
Elevation | Database | EDR ID Number

110
WNW
1/2 - 1 Mile
Lower

CA WELLS **CADWR9000005319**

State Well #:	05S10W08J001S	Station ID:	25154
Well Name:	Not Reported	Basin Name:	Coastal Plain Of Orange County
Well Use:	Unknown	Well Type:	Unknown
Well Depth:	0	Well Completion Rpt #:	Not Reported

S111
South
1/2 - 1 Mile
Lower

CA WELLS **CADWR9000005219**

State Well #:	05S10W16P001S	Station ID:	25314
Well Name:	Not Reported	Basin Name:	Coastal Plain Of Orange County
Well Use:	Unknown	Well Type:	Unknown
Well Depth:	0	Well Completion Rpt #:	Not Reported

R112
ENE
1/2 - 1 Mile
Higher

FED USGS **USGS40000137838**

Organization ID:	USGS-CA		
Organization Name:	USGS California Water Science Center		
Monitor Location:	005S010W10P001S	Type:	Well
Description:	Not Reported	HUC:	18070203
Drainage Area:	Not Reported	Drainage Area Units:	Not Reported
Contrib Drainage Area:	Not Reported	Contrib Drainage Area Unts:	Not Reported
Aquifer:	California Coastal Basin aquifers		
Formation Type:	Not Reported	Aquifer Type:	Not Reported
Construction Date:	Not Reported	Well Depth:	Not Reported
Well Depth Units:	Not Reported	Well Hole Depth:	172
Well Hole Depth Units:	ft		

Ground water levels,Number of Measurements:	445	Level reading date:	1986-08-29
Feet below surface:	45.40	Feet to sea level:	Not Reported
Note:	Not Reported		

Level reading date:	1986-05-07	Feet below surface:	42.30
Feet to sea level:	Not Reported	Note:	Not Reported

Level reading date:	1986-02-20	Feet below surface:	42.04
Feet to sea level:	Not Reported	Note:	Not Reported

Level reading date:	1985-11-06	Feet below surface:	44.57
Feet to sea level:	Not Reported	Note:	Not Reported

Level reading date:	1985-08-16	Feet below surface:	43.62
Feet to sea level:	Not Reported	Note:	Not Reported

Level reading date:	1985-05-09	Feet below surface:	40.21
Feet to sea level:	Not Reported	Note:	Not Reported

Level reading date:	1985-02-15	Feet below surface:	39.56
Feet to sea level:	Not Reported	Note:	Not Reported
Level reading date:	1984-10-31	Feet below surface:	42.10
Feet to sea level:	Not Reported	Note:	Not Reported
Level reading date:	1984-08-14	Feet below surface:	41.39
Feet to sea level:	Not Reported	Note:	The site had been pumped recently.
Level reading date:	1984-05-11	Feet below surface:	38.14
Feet to sea level:	Not Reported	Note:	Not Reported
Level reading date:	1984-02-07	Feet below surface:	36.49
Feet to sea level:	Not Reported	Note:	Not Reported
Level reading date:	1983-11-07	Feet below surface:	41.32
Feet to sea level:	Not Reported	Note:	Not Reported
Level reading date:	1983-08-11	Feet below surface:	45.28
Feet to sea level:	Not Reported	Note:	Not Reported
Level reading date:	1983-05-12	Feet below surface:	45.29
Feet to sea level:	Not Reported	Note:	Not Reported
Level reading date:	1983-02-10	Feet below surface:	46.97
Feet to sea level:	Not Reported	Note:	Not Reported
Level reading date:	1982-11-05	Feet below surface:	49.67
Feet to sea level:	Not Reported	Note:	Not Reported
Level reading date:	1982-08-06	Feet below surface:	52.50
Feet to sea level:	Not Reported	Note:	Not Reported
Level reading date:	1982-05-07	Feet below surface:	49.07
Feet to sea level:	Not Reported	Note:	Not Reported
Level reading date:	1982-01-29	Feet below surface:	47.68
Feet to sea level:	Not Reported	Note:	Not Reported
Level reading date:	1981-11-06	Feet below surface:	51.65
Feet to sea level:	Not Reported	Note:	Not Reported
Level reading date:	1981-07-31	Feet below surface:	52.85
Feet to sea level:	Not Reported	Note:	Not Reported
Level reading date:	1981-05-13	Feet below surface:	50.13
Feet to sea level:	Not Reported	Note:	Not Reported
Level reading date:	1981-02-09	Feet below surface:	50.78
Feet to sea level:	Not Reported	Note:	Not Reported
Level reading date:	1980-11-03	Feet below surface:	54.71
Feet to sea level:	Not Reported	Note:	Not Reported
Level reading date:	1980-08-27	Feet below surface:	57.46
Feet to sea level:	Not Reported	Note:	Not Reported
Level reading date:	1980-06-18	Feet below surface:	57.22
Feet to sea level:	Not Reported	Note:	Not Reported
Level reading date:	1980-02-07	Feet below surface:	58.31
Feet to sea level:	Not Reported	Note:	Not Reported

Level reading date:	1979-11-07	Feet below surface:	60.76
Feet to sea level:	Not Reported	Note:	Not Reported
Level reading date:	1979-08-02	Feet below surface:	64.72
Feet to sea level:	Not Reported	Note:	Not Reported
Level reading date:	1979-05-02	Feet below surface:	63.60
Feet to sea level:	Not Reported	Note:	Not Reported
Level reading date:	1979-02-01	Feet below surface:	63.60
Feet to sea level:	Not Reported	Note:	Not Reported
Level reading date:	1978-10-26	Feet below surface:	69.96
Feet to sea level:	Not Reported	Note:	Not Reported
Level reading date:	1978-10-17	Feet below surface:	71.11
Feet to sea level:	Not Reported	Note:	The site had been pumped recently.
Level reading date:	1977-10-26	Feet below surface:	76.57
Feet to sea level:	Not Reported	Note:	Not Reported
Level reading date:	1977-03-08	Feet below surface:	73.21
Feet to sea level:	Not Reported	Note:	Not Reported
Level reading date:	1977-01-12	Feet below surface:	67.40
Feet to sea level:	Not Reported	Note:	Not Reported
Level reading date:	1976-10-29	Feet below surface:	74.90
Feet to sea level:	Not Reported	Note:	Not Reported
Level reading date:	1976-05-11	Feet below surface:	74.10
Feet to sea level:	Not Reported	Note:	Not Reported
Level reading date:	1975-11-04	Feet below surface:	70.30
Feet to sea level:	Not Reported	Note:	Not Reported
Level reading date:	1975-07-08	Feet below surface:	66.20
Feet to sea level:	Not Reported	Note:	Not Reported
Level reading date:	1975-05-05	Feet below surface:	71.70
Feet to sea level:	Not Reported	Note:	Not Reported
Level reading date:	1975-03-14	Feet below surface:	74.00
Feet to sea level:	Not Reported	Note:	Not Reported
Level reading date:	1975-01-09	Feet below surface:	68.40
Feet to sea level:	Not Reported	Note:	Not Reported
Level reading date:	1974-10-23	Feet below surface:	70.50
Feet to sea level:	Not Reported	Note:	Not Reported
Level reading date:	1974-05-06	Feet below surface:	65.00
Feet to sea level:	Not Reported	Note:	Not Reported
Level reading date:	1974-03-21	Feet below surface:	70.40
Feet to sea level:	Not Reported	Note:	Not Reported
Level reading date:	1974-01-31	Feet below surface:	70.10
Feet to sea level:	Not Reported	Note:	Not Reported
Level reading date:	1973-11-05	Feet below surface:	67.40
Feet to sea level:	Not Reported	Note:	Not Reported

Level reading date:	1973-09-13	Feet below surface:	67.40
Feet to sea level:	Not Reported	Note:	Not Reported
Level reading date:	1973-07-10	Feet below surface:	66.20
Feet to sea level:	Not Reported	Note:	Not Reported
Level reading date:	1973-05-11	Feet below surface:	65.50
Feet to sea level:	Not Reported	Note:	Not Reported
Level reading date:	1973-03-13	Feet below surface:	56.80
Feet to sea level:	Not Reported	Note:	Not Reported
Level reading date:	1972-01-11	Feet below surface:	56.40
Feet to sea level:	Not Reported	Note:	Not Reported
Level reading date:	1971-09-02	Feet below surface:	61.0
Feet to sea level:	Not Reported	Note:	Not Reported
Level reading date:	1971-07-16	Feet below surface:	63.2
Feet to sea level:	Not Reported	Note:	Not Reported
Level reading date:	1971-06-17	Feet below surface:	55.8
Feet to sea level:	Not Reported	Note:	Not Reported
Level reading date:	1971-05-06	Feet below surface:	52.5
Feet to sea level:	Not Reported	Note:	Not Reported
Level reading date:	1971-04-16	Feet below surface:	49.1
Feet to sea level:	Not Reported	Note:	Not Reported
Level reading date:	1971-03-08	Feet below surface:	46.6
Feet to sea level:	Not Reported	Note:	Not Reported
Level reading date:	1970-12-16	Feet below surface:	46.1
Feet to sea level:	Not Reported	Note:	Not Reported
Level reading date:	1970-11-05	Feet below surface:	52.9
Feet to sea level:	Not Reported	Note:	Not Reported
Level reading date:	1970-10-08	Feet below surface:	56.6
Feet to sea level:	Not Reported	Note:	Not Reported
Level reading date:	1970-09-11	Feet below surface:	58.3
Feet to sea level:	Not Reported	Note:	Not Reported
Level reading date:	1970-08-12	Feet below surface:	56.4
Feet to sea level:	Not Reported	Note:	Not Reported
Level reading date:	1970-06-04	Feet below surface:	49.7
Feet to sea level:	Not Reported	Note:	Not Reported
Level reading date:	1970-05-05	Feet below surface:	49.5
Feet to sea level:	Not Reported	Note:	Not Reported
Level reading date:	1970-04-03	Feet below surface:	47.2
Feet to sea level:	Not Reported	Note:	Not Reported
Level reading date:	1970-02-16	Feet below surface:	43.5
Feet to sea level:	Not Reported	Note:	Not Reported
Level reading date:	1969-10-08	Feet below surface:	51.8
Feet to sea level:	Not Reported	Note:	Not Reported

Level reading date:	1969-07-07	Feet below surface:	51.0
Feet to sea level:	Not Reported	Note:	Not Reported
Level reading date:	1969-06-12	Feet below surface:	50.5
Feet to sea level:	Not Reported	Note:	Not Reported
Level reading date:	1969-05-07	Feet below surface:	43.7
Feet to sea level:	Not Reported	Note:	Not Reported
Level reading date:	1969-01-07	Feet below surface:	50.8
Feet to sea level:	Not Reported	Note:	Not Reported
Level reading date:	1968-12-04	Feet below surface:	53.5
Feet to sea level:	Not Reported	Note:	Not Reported
Level reading date:	1968-11-05	Feet below surface:	53.2
Feet to sea level:	Not Reported	Note:	Not Reported
Level reading date:	1968-10-09	Feet below surface:	59.1
Feet to sea level:	Not Reported	Note:	Not Reported
Level reading date:	1968-09-05	Feet below surface:	59.9
Feet to sea level:	Not Reported	Note:	Not Reported
Level reading date:	1968-08-08	Feet below surface:	59.1
Feet to sea level:	Not Reported	Note:	Not Reported
Level reading date:	1968-07-08	Feet below surface:	56.7
Feet to sea level:	Not Reported	Note:	Not Reported
Level reading date:	1968-06-11	Feet below surface:	65.5
Feet to sea level:	Not Reported	Note:	Not Reported
Level reading date:	1968-05-02	Feet below surface:	64.5
Feet to sea level:	Not Reported	Note:	Not Reported
Level reading date:	1968-04-08	Feet below surface:	65.2
Feet to sea level:	Not Reported	Note:	Not Reported
Level reading date:	1968-03-05	Feet below surface:	55.5
Feet to sea level:	Not Reported	Note:	Not Reported
Level reading date:	1968-02-06	Feet below surface:	47.0
Feet to sea level:	Not Reported	Note:	Not Reported
Level reading date:	1968-01-03	Feet below surface:	52.4
Feet to sea level:	Not Reported	Note:	Not Reported
Level reading date:	1967-12-06	Feet below surface:	49.6
Feet to sea level:	Not Reported	Note:	Not Reported
Level reading date:	1967-11-08	Feet below surface:	48.9
Feet to sea level:	Not Reported	Note:	Not Reported
Level reading date:	1967-10-04	Feet below surface:	49.9
Feet to sea level:	Not Reported	Note:	Not Reported
Level reading date:	1967-08-04	Feet below surface:	50.8
Feet to sea level:	Not Reported	Note:	Not Reported
Level reading date:	1967-05-01	Feet below surface:	47.6
Feet to sea level:	Not Reported	Note:	Not Reported

Level reading date:	1967-03-06	Feet below surface:	60.9
Feet to sea level:	Not Reported	Note:	Not Reported
Level reading date:	1967-02-09	Feet below surface:	49.8
Feet to sea level:	Not Reported	Note:	Not Reported
Level reading date:	1967-01-09	Feet below surface:	54.3
Feet to sea level:	Not Reported	Note:	Not Reported
Level reading date:	1966-12-01	Feet below surface:	51.4
Feet to sea level:	Not Reported	Note:	Not Reported
Level reading date:	1966-11-03	Feet below surface:	58.4
Feet to sea level:	Not Reported	Note:	Not Reported
Level reading date:	1966-10-18	Feet below surface:	60.9
Feet to sea level:	Not Reported	Note:	Not Reported
Level reading date:	1966-09-15	Feet below surface:	60.3
Feet to sea level:	Not Reported	Note:	Not Reported
Level reading date:	1966-08-08	Feet below surface:	61.7
Feet to sea level:	Not Reported	Note:	Not Reported
Level reading date:	1966-07-11	Feet below surface:	61.3
Feet to sea level:	Not Reported	Note:	Not Reported
Level reading date:	1966-06-08	Feet below surface:	58.6
Feet to sea level:	Not Reported	Note:	Not Reported
Level reading date:	1966-05-06	Feet below surface:	57.9
Feet to sea level:	Not Reported	Note:	Not Reported
Level reading date:	1966-03-08	Feet below surface:	52.2
Feet to sea level:	Not Reported	Note:	Not Reported
Level reading date:	1966-02-09	Feet below surface:	50.6
Feet to sea level:	Not Reported	Note:	Not Reported
Level reading date:	1966-01-18	Feet below surface:	52.1
Feet to sea level:	Not Reported	Note:	Not Reported
Level reading date:	1965-12-13	Feet below surface:	53.0
Feet to sea level:	Not Reported	Note:	Not Reported
Level reading date:	1965-11-09	Feet below surface:	60.1
Feet to sea level:	Not Reported	Note:	Not Reported
Level reading date:	1965-10-19	Feet below surface:	60.7
Feet to sea level:	Not Reported	Note:	Not Reported
Level reading date:	1965-09-16	Feet below surface:	60.7
Feet to sea level:	Not Reported	Note:	Not Reported
Level reading date:	1965-08-11	Feet below surface:	64.0
Feet to sea level:	Not Reported	Note:	Not Reported
Level reading date:	1965-07-09	Feet below surface:	61.1
Feet to sea level:	Not Reported	Note:	Not Reported
Level reading date:	1965-05-12	Feet below surface:	59.1
Feet to sea level:	Not Reported	Note:	Not Reported

Level reading date:	1965-04-13	Feet below surface:	56.0
Feet to sea level:	Not Reported	Note:	Not Reported
Level reading date:	1965-03-05	Feet below surface:	60.4
Feet to sea level:	Not Reported	Note:	Not Reported
Level reading date:	1965-02-10	Feet below surface:	57.2
Feet to sea level:	Not Reported	Note:	Not Reported
Level reading date:	1965-01-11	Feet below surface:	56.4
Feet to sea level:	Not Reported	Note:	Not Reported
Level reading date:	1964-12-09	Feet below surface:	60.3
Feet to sea level:	Not Reported	Note:	Not Reported
Level reading date:	1964-11-13	Feet below surface:	61.9
Feet to sea level:	Not Reported	Note:	Not Reported
Level reading date:	1964-10-09	Feet below surface:	67.0
Feet to sea level:	Not Reported	Note:	Not Reported
Level reading date:	1964-09-10	Feet below surface:	69.9
Feet to sea level:	Not Reported	Note:	Not Reported
Level reading date:	1964-07-09	Feet below surface:	69.9
Feet to sea level:	Not Reported	Note:	Not Reported
Level reading date:	1964-06-11	Feet below surface:	68.0
Feet to sea level:	Not Reported	Note:	Not Reported
Level reading date:	1964-05-08	Feet below surface:	68.4
Feet to sea level:	Not Reported	Note:	Not Reported
Level reading date:	1964-04-09	Feet below surface:	67.2
Feet to sea level:	Not Reported	Note:	Not Reported
Level reading date:	1964-03-10	Feet below surface:	68.4
Feet to sea level:	Not Reported	Note:	Not Reported
Level reading date:	1964-02-13	Feet below surface:	67.7
Feet to sea level:	Not Reported	Note:	Not Reported
Level reading date:	1964-01-10	Feet below surface:	69.7
Feet to sea level:	Not Reported	Note:	Not Reported
Level reading date:	1963-12-10	Feet below surface:	69.6
Feet to sea level:	Not Reported	Note:	Not Reported
Level reading date:	1963-11-14	Feet below surface:	72.3
Feet to sea level:	Not Reported	Note:	Not Reported
Level reading date:	1963-10-10	Feet below surface:	79.1
Feet to sea level:	Not Reported	Note:	Not Reported
Level reading date:	1963-09-10	Feet below surface:	79.9
Feet to sea level:	Not Reported	Note:	Not Reported
Level reading date:	1963-08-08	Feet below surface:	81.1
Feet to sea level:	Not Reported	Note:	Not Reported
Level reading date:	1963-06-11	Feet below surface:	78.0
Feet to sea level:	Not Reported	Note:	Not Reported

Level reading date:	1963-05-09	Feet below surface:	79.4
Feet to sea level:	Not Reported	Note:	Not Reported
Level reading date:	1963-04-09	Feet below surface:	78.2
Feet to sea level:	Not Reported	Note:	Not Reported
Level reading date:	1963-03-12	Feet below surface:	81.8
Feet to sea level:	Not Reported	Note:	Not Reported
Level reading date:	1963-02-07	Feet below surface:	81.5
Feet to sea level:	Not Reported	Note:	Not Reported
Level reading date:	1963-01-10	Feet below surface:	83.4
Feet to sea level:	Not Reported	Note:	Not Reported
Level reading date:	1962-12-11	Feet below surface:	83.7
Feet to sea level:	Not Reported	Note:	Not Reported
Level reading date:	1962-11-08	Feet below surface:	85.8
Feet to sea level:	Not Reported	Note:	Not Reported
Level reading date:	1962-10-09	Feet below surface:	89.3
Feet to sea level:	Not Reported	Note:	Not Reported
Level reading date:	1962-09-13	Feet below surface:	90.3
Feet to sea level:	Not Reported	Note:	Not Reported
Level reading date:	1962-08-09	Feet below surface:	92.5
Feet to sea level:	Not Reported	Note:	Not Reported
Level reading date:	1962-07-10	Feet below surface:	92.4
Feet to sea level:	Not Reported	Note:	Not Reported
Level reading date:	1962-06-08	Feet below surface:	89.0
Feet to sea level:	Not Reported	Note:	Not Reported
Level reading date:	1962-05-11	Feet below surface:	89.7
Feet to sea level:	Not Reported	Note:	Not Reported
Level reading date:	1962-04-10	Feet below surface:	88.6
Feet to sea level:	Not Reported	Note:	Not Reported
Level reading date:	1962-03-09	Feet below surface:	87.3
Feet to sea level:	Not Reported	Note:	Not Reported
Level reading date:	1962-01-09	Feet below surface:	91.3
Feet to sea level:	Not Reported	Note:	Not Reported
Level reading date:	1961-10-10	Feet below surface:	97.5
Feet to sea level:	Not Reported	Note:	Not Reported
Level reading date:	1961-09-14	Feet below surface:	99.4
Feet to sea level:	Not Reported	Note:	Not Reported
Level reading date:	1961-07-13	Feet below surface:	99.8
Feet to sea level:	Not Reported	Note:	Not Reported
Level reading date:	1961-06-08	Feet below surface:	96.6
Feet to sea level:	Not Reported	Note:	Not Reported
Level reading date:	1961-05-11	Feet below surface:	97.5
Feet to sea level:	Not Reported	Note:	Not Reported

Level reading date:	1961-04-13	Feet below surface:	96.0
Feet to sea level:	Not Reported	Note:	Not Reported
Level reading date:	1961-03-10	Feet below surface:	95.9
Feet to sea level:	Not Reported	Note:	Not Reported
Level reading date:	1961-02-10	Feet below surface:	96.4
Feet to sea level:	Not Reported	Note:	Not Reported
Level reading date:	1961-01-10	Feet below surface:	94.5
Feet to sea level:	Not Reported	Note:	Not Reported
Level reading date:	1960-12-08	Feet below surface:	92.7
Feet to sea level:	Not Reported	Note:	Not Reported
Level reading date:	1960-11-09	Feet below surface:	95.4
Feet to sea level:	Not Reported	Note:	Not Reported
Level reading date:	1960-10-13	Feet below surface:	99.2
Feet to sea level:	Not Reported	Note:	Not Reported
Level reading date:	1960-09-08	Feet below surface:	99.9
Feet to sea level:	Not Reported	Note:	Not Reported
Level reading date:	1960-08-09	Feet below surface:	101.4
Feet to sea level:	Not Reported	Note:	Not Reported
Level reading date:	1960-06-09	Feet below surface:	98.8
Feet to sea level:	Not Reported	Note:	Not Reported
Level reading date:	1960-03-10	Feet below surface:	95.1
Feet to sea level:	Not Reported	Note:	Not Reported
Level reading date:	1960-02-09	Feet below surface:	94.9
Feet to sea level:	Not Reported	Note:	Not Reported
Level reading date:	1960-01-12	Feet below surface:	93.6
Feet to sea level:	Not Reported	Note:	Not Reported
Level reading date:	1959-12-08	Feet below surface:	98.6
Feet to sea level:	Not Reported	Note:	Not Reported
Level reading date:	1959-11-12	Feet below surface:	100.6
Feet to sea level:	Not Reported	Note:	Not Reported
Level reading date:	1959-10-02	Feet below surface:	100.8
Feet to sea level:	Not Reported	Note:	Not Reported
Level reading date:	1959-09-08	Feet below surface:	101.8
Feet to sea level:	Not Reported	Note:	Not Reported
Level reading date:	1959-08-13	Feet below surface:	103.2
Feet to sea level:	Not Reported	Note:	Not Reported
Level reading date:	1959-06-09	Feet below surface:	102.2
Feet to sea level:	Not Reported	Note:	Not Reported
Level reading date:	1959-04-10	Feet below surface:	100.3
Feet to sea level:	Not Reported	Note:	Not Reported
Level reading date:	1959-02-13	Feet below surface:	94.6
Feet to sea level:	Not Reported	Note:	Not Reported

Level reading date:	1959-01-09	Feet below surface:	93.1
Feet to sea level:	Not Reported	Note:	Not Reported
Level reading date:	1958-11-14	Feet below surface:	96.3
Feet to sea level:	Not Reported	Note:	Not Reported
Level reading date:	1958-10-14	Feet below surface:	101.2
Feet to sea level:	Not Reported	Note:	Not Reported
Level reading date:	1958-09-12	Feet below surface:	100.5
Feet to sea level:	Not Reported	Note:	Not Reported
Level reading date:	1958-08-12	Feet below surface:	104.1
Feet to sea level:	Not Reported	Note:	Not Reported
Level reading date:	1958-05-02	Feet below surface:	91.6
Feet to sea level:	Not Reported	Note:	Not Reported
Level reading date:	1958-03-13	Feet below surface:	91.9
Feet to sea level:	Not Reported	Note:	Not Reported
Level reading date:	1958-02-11	Feet below surface:	92.9
Feet to sea level:	Not Reported	Note:	Not Reported
Level reading date:	1958-01-14	Feet below surface:	95.0
Feet to sea level:	Not Reported	Note:	Not Reported
Level reading date:	1957-12-06	Feet below surface:	96.2
Feet to sea level:	Not Reported	Note:	Not Reported
Level reading date:	1957-11-14	Feet below surface:	101.7
Feet to sea level:	Not Reported	Note:	Not Reported
Level reading date:	1957-10-11	Feet below surface:	107.4
Feet to sea level:	Not Reported	Note:	Not Reported
Level reading date:	1957-08-13	Feet below surface:	106.8
Feet to sea level:	Not Reported	Note:	Not Reported
Level reading date:	1957-07-09	Feet below surface:	105.1
Feet to sea level:	Not Reported	Note:	Not Reported
Level reading date:	1957-06-11	Feet below surface:	99.5
Feet to sea level:	Not Reported	Note:	Not Reported
Level reading date:	1957-05-10	Feet below surface:	98.6
Feet to sea level:	Not Reported	Note:	Not Reported
Level reading date:	1957-03-12	Feet below surface:	93.7
Feet to sea level:	Not Reported	Note:	Not Reported
Level reading date:	1957-02-07	Feet below surface:	92.7
Feet to sea level:	Not Reported	Note:	Not Reported
Level reading date:	1957-01-10	Feet below surface:	96.4
Feet to sea level:	Not Reported	Note:	Not Reported
Level reading date:	1956-12-11	Feet below surface:	98.2
Feet to sea level:	Not Reported	Note:	Not Reported
Level reading date:	1956-08-07	Feet below surface:	102.8
Feet to sea level:	Not Reported	Note:	Not Reported

Level reading date:	1956-06-14	Feet below surface:	96.0
Feet to sea level:	Not Reported	Note:	Not Reported
Level reading date:	1956-05-10	Feet below surface:	90.7
Feet to sea level:	Not Reported	Note:	Not Reported
Level reading date:	1956-04-12	Feet below surface:	94.1
Feet to sea level:	Not Reported	Note:	Not Reported
Level reading date:	1956-03-08	Feet below surface:	91.7
Feet to sea level:	Not Reported	Note:	Not Reported
Level reading date:	1956-02-09	Feet below surface:	90.3
Feet to sea level:	Not Reported	Note:	Not Reported
Level reading date:	1956-01-10	Feet below surface:	93.1
Feet to sea level:	Not Reported	Note:	Not Reported
Level reading date:	1955-12-08	Feet below surface:	91.3
Feet to sea level:	Not Reported	Note:	Not Reported
Level reading date:	1955-11-10	Feet below surface:	97.3
Feet to sea level:	Not Reported	Note:	Not Reported
Level reading date:	1955-09-13	Feet below surface:	102.8
Feet to sea level:	Not Reported	Note:	Not Reported
Level reading date:	1955-06-10	Feet below surface:	95.5
Feet to sea level:	Not Reported	Note:	Not Reported
Level reading date:	1955-05-10	Feet below surface:	90.4
Feet to sea level:	Not Reported	Note:	Not Reported
Level reading date:	1955-03-08	Feet below surface:	92.9
Feet to sea level:	Not Reported	Note:	Not Reported
Level reading date:	1955-02-08	Feet below surface:	90.3
Feet to sea level:	Not Reported	Note:	Not Reported
Level reading date:	1955-01-13	Feet below surface:	88.5
Feet to sea level:	Not Reported	Note:	Not Reported
Level reading date:	1954-12-10	Feet below surface:	90.1
Feet to sea level:	Not Reported	Note:	Not Reported
Level reading date:	1954-11-12	Feet below surface:	98.9
Feet to sea level:	Not Reported	Note:	Not Reported
Level reading date:	1954-10-08	Feet below surface:	100.6
Feet to sea level:	Not Reported	Note:	Not Reported
Level reading date:	1954-08-12	Feet below surface:	99.5
Feet to sea level:	Not Reported	Note:	Not Reported
Level reading date:	1954-07-09	Feet below surface:	102.1
Feet to sea level:	Not Reported	Note:	Not Reported
Level reading date:	1954-06-10	Feet below surface:	94.7
Feet to sea level:	Not Reported	Note:	Not Reported
Level reading date:	1954-04-09	Feet below surface:	90.8
Feet to sea level:	Not Reported	Note:	Not Reported

Level reading date:	1954-03-11	Feet below surface:	91.4
Feet to sea level:	Not Reported	Note:	Not Reported
Level reading date:	1954-01-14	Feet below surface:	92.2
Feet to sea level:	Not Reported	Note:	Not Reported
Level reading date:	1953-12-08	Feet below surface:	93.6
Feet to sea level:	Not Reported	Note:	Not Reported
Level reading date:	1953-11-12	Feet below surface:	97.5
Feet to sea level:	Not Reported	Note:	Not Reported
Level reading date:	1953-10-13	Feet below surface:	102.0
Feet to sea level:	Not Reported	Note:	Not Reported
Level reading date:	1953-09-15	Feet below surface:	102.3
Feet to sea level:	Not Reported	Note:	Not Reported
Level reading date:	1953-08-14	Feet below surface:	101.6
Feet to sea level:	Not Reported	Note:	Not Reported
Level reading date:	1953-07-09	Feet below surface:	102.1
Feet to sea level:	Not Reported	Note:	Not Reported
Level reading date:	1953-06-09	Feet below surface:	96.5
Feet to sea level:	Not Reported	Note:	Not Reported
Level reading date:	1953-05-08	Feet below surface:	97.6
Feet to sea level:	Not Reported	Note:	Not Reported
Level reading date:	1953-04-14	Feet below surface:	95.7
Feet to sea level:	Not Reported	Note:	Not Reported
Level reading date:	1953-03-10	Feet below surface:	90.1
Feet to sea level:	Not Reported	Note:	Not Reported
Level reading date:	1953-02-10	Feet below surface:	87.1
Feet to sea level:	Not Reported	Note:	Not Reported
Level reading date:	1953-01-13	Feet below surface:	83.5
Feet to sea level:	Not Reported	Note:	Not Reported
Level reading date:	1952-12-05	Feet below surface:	89.5
Feet to sea level:	Not Reported	Note:	Not Reported
Level reading date:	1952-11-07	Feet below surface:	94.5
Feet to sea level:	Not Reported	Note:	Not Reported
Level reading date:	1952-10-09	Feet below surface:	93.9
Feet to sea level:	Not Reported	Note:	Not Reported
Level reading date:	1952-09-12	Feet below surface:	92.9
Feet to sea level:	Not Reported	Note:	Not Reported
Level reading date:	1952-08-12	Feet below surface:	97.6
Feet to sea level:	Not Reported	Note:	Not Reported
Level reading date:	1952-07-08	Feet below surface:	95.6
Feet to sea level:	Not Reported	Note:	Not Reported
Level reading date:	1952-06-12	Feet below surface:	93.0
Feet to sea level:	Not Reported	Note:	Not Reported

Level reading date:	1952-05-09	Feet below surface:	84.7
Feet to sea level:	Not Reported	Note:	Not Reported
Level reading date:	1952-04-08	Feet below surface:	82.8
Feet to sea level:	Not Reported	Note:	Not Reported
Level reading date:	1952-03-13	Feet below surface:	83.3
Feet to sea level:	Not Reported	Note:	Not Reported
Level reading date:	1952-02-14	Feet below surface:	84.1
Feet to sea level:	Not Reported	Note:	Not Reported
Level reading date:	1952-01-10	Feet below surface:	87.4
Feet to sea level:	Not Reported	Note:	Not Reported
Level reading date:	1951-12-11	Feet below surface:	90.5
Feet to sea level:	Not Reported	Note:	Not Reported
Level reading date:	1951-11-09	Feet below surface:	92.6
Feet to sea level:	Not Reported	Note:	Not Reported
Level reading date:	1951-10-10	Feet below surface:	98.4
Feet to sea level:	Not Reported	Note:	Not Reported
Level reading date:	1951-09-14	Feet below surface:	97.5
Feet to sea level:	Not Reported	Note:	Not Reported
Level reading date:	1951-08-10	Feet below surface:	98.3
Feet to sea level:	Not Reported	Note:	Not Reported
Level reading date:	1951-07-12	Feet below surface:	98.4
Feet to sea level:	Not Reported	Note:	Not Reported
Level reading date:	1951-06-14	Feet below surface:	96.6
Feet to sea level:	Not Reported	Note:	Not Reported
Level reading date:	1951-05-08	Feet below surface:	91.2
Feet to sea level:	Not Reported	Note:	Not Reported
Level reading date:	1951-04-12	Feet below surface:	90.2
Feet to sea level:	Not Reported	Note:	Not Reported
Level reading date:	1951-03-13	Feet below surface:	87.5
Feet to sea level:	Not Reported	Note:	Not Reported
Level reading date:	1951-02-09	Feet below surface:	84.8
Feet to sea level:	Not Reported	Note:	Not Reported
Level reading date:	1951-01-11	Feet below surface:	82.2
Feet to sea level:	Not Reported	Note:	Not Reported
Level reading date:	1950-12-14	Feet below surface:	81.1
Feet to sea level:	Not Reported	Note:	Not Reported
Level reading date:	1950-11-16	Feet below surface:	84.0
Feet to sea level:	Not Reported	Note:	Not Reported
Level reading date:	1950-10-17	Feet below surface:	91.3
Feet to sea level:	Not Reported	Note:	Not Reported
Level reading date:	1950-09-12	Feet below surface:	90.7
Feet to sea level:	Not Reported	Note:	Not Reported

Level reading date:	1950-08-04	Feet below surface:	93.5
Feet to sea level:	Not Reported	Note:	Not Reported
Level reading date:	1950-06-13	Feet below surface:	89.7
Feet to sea level:	Not Reported	Note:	Not Reported
Level reading date:	1950-05-11	Feet below surface:	88.1
Feet to sea level:	Not Reported	Note:	Not Reported
Level reading date:	1950-04-13	Feet below surface:	79.8
Feet to sea level:	Not Reported	Note:	Not Reported
Level reading date:	1950-03-10	Feet below surface:	84.1
Feet to sea level:	Not Reported	Note:	Not Reported
Level reading date:	1950-02-14	Feet below surface:	78.1
Feet to sea level:	Not Reported	Note:	Not Reported
Level reading date:	1950-01-17	Feet below surface:	74.9
Feet to sea level:	Not Reported	Note:	Not Reported
Level reading date:	1949-12-13	Feet below surface:	80.4
Feet to sea level:	Not Reported	Note:	Not Reported
Level reading date:	1949-11-17	Feet below surface:	79.6
Feet to sea level:	Not Reported	Note:	Not Reported
Level reading date:	1949-10-18	Feet below surface:	83.0
Feet to sea level:	Not Reported	Note:	Not Reported
Level reading date:	1949-08-12	Feet below surface:	87.8
Feet to sea level:	Not Reported	Note:	Not Reported
Level reading date:	1949-07-15	Feet below surface:	87.9
Feet to sea level:	Not Reported	Note:	Not Reported
Level reading date:	1949-06-14	Feet below surface:	84.1
Feet to sea level:	Not Reported	Note:	Not Reported
Level reading date:	1949-05-13	Feet below surface:	81.0
Feet to sea level:	Not Reported	Note:	Not Reported
Level reading date:	1949-04-12	Feet below surface:	78.4
Feet to sea level:	Not Reported	Note:	Not Reported
Level reading date:	1949-03-15	Feet below surface:	76.2
Feet to sea level:	Not Reported	Note:	Not Reported
Level reading date:	1949-02-11	Feet below surface:	70.5
Feet to sea level:	Not Reported	Note:	Not Reported
Level reading date:	1949-01-18	Feet below surface:	69.7
Feet to sea level:	Not Reported	Note:	Not Reported
Level reading date:	1948-12-15	Feet below surface:	74.4
Feet to sea level:	Not Reported	Note:	Not Reported
Level reading date:	1948-11-18	Feet below surface:	74.1
Feet to sea level:	Not Reported	Note:	Not Reported
Level reading date:	1948-10-19	Feet below surface:	75.4
Feet to sea level:	Not Reported	Note:	Not Reported

Level reading date:	1948-09-14	Feet below surface:	80.9
Feet to sea level:	Not Reported	Note:	Not Reported
Level reading date:	1948-08-12	Feet below surface:	83.0
Feet to sea level:	Not Reported	Note:	Not Reported
Level reading date:	1948-07-15	Feet below surface:	81.9
Feet to sea level:	Not Reported	Note:	Not Reported
Level reading date:	1948-06-17	Feet below surface:	76.7
Feet to sea level:	Not Reported	Note:	Not Reported
Level reading date:	1948-05-18	Feet below surface:	76.7
Feet to sea level:	Not Reported	Note:	Not Reported
Level reading date:	1948-04-15	Feet below surface:	70.5
Feet to sea level:	Not Reported	Note:	Not Reported
Level reading date:	1948-03-12	Feet below surface:	76.9
Feet to sea level:	Not Reported	Note:	Not Reported
Level reading date:	1948-02-17	Feet below surface:	71.1
Feet to sea level:	Not Reported	Note:	Not Reported
Level reading date:	1948-01-15	Feet below surface:	65.1
Feet to sea level:	Not Reported	Note:	Not Reported
Level reading date:	1947-12-12	Feet below surface:	61.7
Feet to sea level:	Not Reported	Note:	Not Reported
Level reading date:	1947-11-18	Feet below surface:	67.7
Feet to sea level:	Not Reported	Note:	Not Reported
Level reading date:	1947-10-15	Feet below surface:	69.4
Feet to sea level:	Not Reported	Note:	Not Reported
Level reading date:	1947-09-17	Feet below surface:	73.5
Feet to sea level:	Not Reported	Note:	Not Reported
Level reading date:	1947-08-12	Feet below surface:	75.1
Feet to sea level:	Not Reported	Note:	Not Reported
Level reading date:	1947-07-16	Feet below surface:	74.3
Feet to sea level:	Not Reported	Note:	Not Reported
Level reading date:	1947-06-16	Feet below surface:	70.7
Feet to sea level:	Not Reported	Note:	Not Reported
Level reading date:	1947-05-12	Feet below surface:	67.7
Feet to sea level:	Not Reported	Note:	Not Reported
Level reading date:	1947-04-09	Feet below surface:	65.6
Feet to sea level:	Not Reported	Note:	Not Reported
Level reading date:	1947-03-11	Feet below surface:	66.7
Feet to sea level:	Not Reported	Note:	Not Reported
Level reading date:	1947-02-10	Feet below surface:	60.3
Feet to sea level:	Not Reported	Note:	Not Reported
Level reading date:	1947-01-13	Feet below surface:	54.7
Feet to sea level:	Not Reported	Note:	Not Reported

Level reading date:	1946-12-10	Feet below surface:	55.6
Feet to sea level:	Not Reported	Note:	Not Reported
Level reading date:	1946-11-22	Feet below surface:	58.1
Feet to sea level:	Not Reported	Note:	Not Reported
Level reading date:	1946-10-11	Feet below surface:	66.8
Feet to sea level:	Not Reported	Note:	Not Reported
Level reading date:	1946-09-13	Feet below surface:	71.8
Feet to sea level:	Not Reported	Note:	Not Reported
Level reading date:	1946-08-13	Feet below surface:	71.2
Feet to sea level:	Not Reported	Note:	Not Reported
Level reading date:	1946-06-17	Feet below surface:	64.5
Feet to sea level:	Not Reported	Note:	Not Reported
Level reading date:	1946-05-14	Feet below surface:	60.7
Feet to sea level:	Not Reported	Note:	Not Reported
Level reading date:	1946-04-11	Feet below surface:	54.5
Feet to sea level:	Not Reported	Note:	Not Reported
Level reading date:	1946-03-14	Feet below surface:	64.8
Feet to sea level:	Not Reported	Note:	Not Reported
Level reading date:	1946-02-11	Feet below surface:	53.9
Feet to sea level:	Not Reported	Note:	Not Reported
Level reading date:	1946-01-15	Feet below surface:	51.6
Feet to sea level:	Not Reported	Note:	Not Reported
Level reading date:	1945-12-13	Feet below surface:	56.7
Feet to sea level:	Not Reported	Note:	Not Reported
Level reading date:	1945-11-15	Feet below surface:	62.5
Feet to sea level:	Not Reported	Note:	Not Reported
Level reading date:	1945-10-10	Feet below surface:	62.8
Feet to sea level:	Not Reported	Note:	Not Reported
Level reading date:	1945-09-14	Feet below surface:	66.3
Feet to sea level:	Not Reported	Note:	Not Reported
Level reading date:	1945-08-14	Feet below surface:	63.7
Feet to sea level:	Not Reported	Note:	Not Reported
Level reading date:	1945-07-16	Feet below surface:	60.2
Feet to sea level:	Not Reported	Note:	Not Reported
Level reading date:	1945-06-11	Feet below surface:	58.5
Feet to sea level:	Not Reported	Note:	Not Reported
Level reading date:	1945-05-14	Feet below surface:	54.1
Feet to sea level:	Not Reported	Note:	Not Reported
Level reading date:	1945-04-16	Feet below surface:	50.9
Feet to sea level:	Not Reported	Note:	Not Reported
Level reading date:	1945-03-12	Feet below surface:	53.2
Feet to sea level:	Not Reported	Note:	Not Reported

Level reading date:	1945-02-13	Feet below surface:	51.9
Feet to sea level:	Not Reported	Note:	Not Reported
Level reading date:	1945-01-12	Feet below surface:	50.3
Feet to sea level:	Not Reported	Note:	Not Reported
Level reading date:	1944-12-15	Feet below surface:	52.9
Feet to sea level:	Not Reported	Note:	Not Reported
Level reading date:	1944-11-06	Feet below surface:	56.2
Feet to sea level:	Not Reported	Note:	Not Reported
Level reading date:	1944-10-03	Feet below surface:	60.0
Feet to sea level:	Not Reported	Note:	Not Reported
Level reading date:	1944-09-11	Feet below surface:	63.7
Feet to sea level:	Not Reported	Note:	Not Reported
Level reading date:	1944-08-04	Feet below surface:	65.4
Feet to sea level:	Not Reported	Note:	Not Reported
Level reading date:	1944-07-07	Feet below surface:	63.1
Feet to sea level:	Not Reported	Note:	Not Reported
Level reading date:	1944-06-06	Feet below surface:	59.4
Feet to sea level:	Not Reported	Note:	Not Reported
Level reading date:	1944-05-02	Feet below surface:	55.4
Feet to sea level:	Not Reported	Note:	Not Reported
Level reading date:	1944-04-10	Feet below surface:	55.1
Feet to sea level:	Not Reported	Note:	Not Reported
Level reading date:	1944-03-07	Feet below surface:	52.0
Feet to sea level:	Not Reported	Note:	Not Reported
Level reading date:	1944-02-03	Feet below surface:	52.9
Feet to sea level:	Not Reported	Note:	Not Reported
Level reading date:	1944-01-10	Feet below surface:	53.7
Feet to sea level:	Not Reported	Note:	Not Reported
Level reading date:	1943-12-06	Feet below surface:	58.9
Feet to sea level:	Not Reported	Note:	Not Reported
Level reading date:	1943-11-02	Feet below surface:	60.2
Feet to sea level:	Not Reported	Note:	Not Reported
Level reading date:	1943-10-07	Feet below surface:	64.0
Feet to sea level:	Not Reported	Note:	Not Reported
Level reading date:	1943-09-07	Feet below surface:	65.8
Feet to sea level:	Not Reported	Note:	Not Reported
Level reading date:	1943-08-03	Feet below surface:	68.8
Feet to sea level:	Not Reported	Note:	Not Reported
Level reading date:	1943-07-06	Feet below surface:	64.9
Feet to sea level:	Not Reported	Note:	Not Reported
Level reading date:	1943-06-04	Feet below surface:	62.2
Feet to sea level:	Not Reported	Note:	Not Reported

Level reading date:	1943-05-04	Feet below surface:	57.0
Feet to sea level:	Not Reported	Note:	Not Reported
Level reading date:	1943-04-05	Feet below surface:	53.5
Feet to sea level:	Not Reported	Note:	Not Reported
Level reading date:	1943-03-02	Feet below surface:	55.0
Feet to sea level:	Not Reported	Note:	Not Reported
Level reading date:	1943-02-04	Feet below surface:	55.4
Feet to sea level:	Not Reported	Note:	Not Reported
Level reading date:	1943-01-07	Feet below surface:	57.1
Feet to sea level:	Not Reported	Note:	Not Reported
Level reading date:	1942-12-10	Feet below surface:	59.9
Feet to sea level:	Not Reported	Note:	Not Reported
Level reading date:	1942-11-10	Feet below surface:	59.5
Feet to sea level:	Not Reported	Note:	Not Reported
Level reading date:	1942-10-02	Feet below surface:	67.7
Feet to sea level:	Not Reported	Note:	Not Reported
Level reading date:	1942-09-01	Feet below surface:	70.5
Feet to sea level:	Not Reported	Note:	Not Reported
Level reading date:	1942-08-11	Feet below surface:	68.9
Feet to sea level:	Not Reported	Note:	Not Reported
Level reading date:	1942-07-10	Feet below surface:	68.9
Feet to sea level:	Not Reported	Note:	Not Reported
Level reading date:	1942-06-12	Feet below surface:	65.2
Feet to sea level:	Not Reported	Note:	Not Reported
Level reading date:	1942-05-12	Feet below surface:	57.4
Feet to sea level:	Not Reported	Note:	Not Reported
Level reading date:	1942-04-13	Feet below surface:	57.5
Feet to sea level:	Not Reported	Note:	Not Reported
Level reading date:	1942-03-13	Feet below surface:	59.4
Feet to sea level:	Not Reported	Note:	Not Reported
Level reading date:	1942-02-09	Feet below surface:	54.0
Feet to sea level:	Not Reported	Note:	Not Reported
Level reading date:	1942-01-12	Feet below surface:	53.9
Feet to sea level:	Not Reported	Note:	Not Reported
Level reading date:	1941-12-15	Feet below surface:	57.6
Feet to sea level:	Not Reported	Note:	Not Reported
Level reading date:	1941-11-13	Feet below surface:	58.0
Feet to sea level:	Not Reported	Note:	Not Reported
Level reading date:	1941-10-09	Feet below surface:	67.4
Feet to sea level:	Not Reported	Note:	Not Reported
Level reading date:	1941-08-08	Feet below surface:	69.0
Feet to sea level:	Not Reported	Note:	Not Reported

Level reading date:	1941-07-10	Feet below surface:	69.0
Feet to sea level:	Not Reported	Note:	Not Reported
Level reading date:	1941-06-12	Feet below surface:	68.0
Feet to sea level:	Not Reported	Note:	Not Reported
Level reading date:	1941-05-15	Feet below surface:	59.2
Feet to sea level:	Not Reported	Note:	Not Reported
Level reading date:	1941-04-25	Feet below surface:	56.8
Feet to sea level:	Not Reported	Note:	Not Reported
Level reading date:	1941-03-21	Feet below surface:	58.8
Feet to sea level:	Not Reported	Note:	Not Reported
Level reading date:	1941-02-18	Feet below surface:	61.2
Feet to sea level:	Not Reported	Note:	Not Reported
Level reading date:	1941-01-06	Feet below surface:	63.1
Feet to sea level:	Not Reported	Note:	Not Reported
Level reading date:	1940-10-21	Feet below surface:	73.7
Feet to sea level:	Not Reported	Note:	Not Reported
Level reading date:	1940-09-20	Feet below surface:	75.1
Feet to sea level:	Not Reported	Note:	Not Reported
Level reading date:	1940-08-19	Feet below surface:	75.6
Feet to sea level:	Not Reported	Note:	Not Reported
Level reading date:	1940-07-18	Feet below surface:	76.8
Feet to sea level:	Not Reported	Note:	Not Reported
Level reading date:	1940-06-13	Feet below surface:	71.9
Feet to sea level:	Not Reported	Note:	Not Reported
Level reading date:	1940-05-23	Feet below surface:	68.4
Feet to sea level:	Not Reported	Note:	Not Reported
Level reading date:	1940-04-25	Feet below surface:	62.0
Feet to sea level:	Not Reported	Note:	Not Reported
Level reading date:	1940-03-27	Feet below surface:	60.5
Feet to sea level:	Not Reported	Note:	Not Reported
Level reading date:	1940-02-29	Feet below surface:	60.2
Feet to sea level:	Not Reported	Note:	Not Reported
Level reading date:	1940-01-25	Feet below surface:	61.4
Feet to sea level:	Not Reported	Note:	Not Reported
Level reading date:	1939-12-21	Feet below surface:	66.3
Feet to sea level:	Not Reported	Note:	Not Reported
Level reading date:	1939-11-30	Feet below surface:	67.5
Feet to sea level:	Not Reported	Note:	Not Reported
Level reading date:	1939-10-26	Feet below surface:	65.5
Feet to sea level:	Not Reported	Note:	Not Reported
Level reading date:	1939-09-18	Feet below surface:	73.4
Feet to sea level:	Not Reported	Note:	Not Reported

Level reading date:	1939-08-02	Feet below surface:	72.8
Feet to sea level:	Not Reported	Note:	Not Reported
Level reading date:	1939-06-29	Feet below surface:	72.6
Feet to sea level:	Not Reported	Note:	Not Reported
Level reading date:	1939-05-25	Feet below surface:	71.2
Feet to sea level:	Not Reported	Note:	Not Reported
Level reading date:	1939-04-27	Feet below surface:	63.3
Feet to sea level:	Not Reported	Note:	Not Reported
Level reading date:	1939-03-06	Feet below surface:	59.8
Feet to sea level:	Not Reported	Note:	Not Reported
Level reading date:	1939-01-17	Feet below surface:	61.4
Feet to sea level:	Not Reported	Note:	Not Reported
Level reading date:	1938-12-08	Feet below surface:	68.6
Feet to sea level:	Not Reported	Note:	Not Reported
Level reading date:	1938-11-21	Feet below surface:	69.1
Feet to sea level:	Not Reported	Note:	Not Reported
Level reading date:	1938-10-17	Feet below surface:	69.7
Feet to sea level:	Not Reported	Note:	Not Reported
Level reading date:	1938-09-22	Feet below surface:	75.6
Feet to sea level:	Not Reported	Note:	Not Reported
Level reading date:	1938-08-08	Feet below surface:	75.3
Feet to sea level:	Not Reported	Note:	Not Reported
Level reading date:	1938-07-11	Feet below surface:	71.1
Feet to sea level:	Not Reported	Note:	Not Reported
Level reading date:	1938-06-07	Feet below surface:	70.7
Feet to sea level:	Not Reported	Note:	Not Reported
Level reading date:	1938-05-10	Feet below surface:	62.6
Feet to sea level:	Not Reported	Note:	Not Reported
Level reading date:	1938-04-11	Feet below surface:	63.4
Feet to sea level:	Not Reported	Note:	Not Reported
Level reading date:	1938-03-24	Feet below surface:	63.1
Feet to sea level:	Not Reported	Note:	Not Reported
Level reading date:	1938-02-08	Feet below surface:	65.4
Feet to sea level:	Not Reported	Note:	Not Reported
Level reading date:	1938-01-14	Feet below surface:	68.0
Feet to sea level:	Not Reported	Note:	Not Reported
Level reading date:	1937-12-12	Feet below surface:	68.3
Feet to sea level:	Not Reported	Note:	Not Reported
Level reading date:	1937-11-09	Feet below surface:	72.6
Feet to sea level:	Not Reported	Note:	Not Reported
Level reading date:	1937-10-11	Feet below surface:	73.3
Feet to sea level:	Not Reported	Note:	Not Reported

Level reading date:	1937-09-14	Feet below surface:	78.7
Feet to sea level:	Not Reported	Note:	Not Reported
Level reading date:	1937-08-12	Feet below surface:	78.9
Feet to sea level:	Not Reported	Note:	Not Reported
Level reading date:	1937-07-19	Feet below surface:	77.1
Feet to sea level:	Not Reported	Note:	Not Reported
Level reading date:	1937-06-17	Feet below surface:	75.0
Feet to sea level:	Not Reported	Note:	Not Reported
Level reading date:	1937-05-19	Feet below surface:	70.0
Feet to sea level:	Not Reported	Note:	Not Reported
Level reading date:	1937-04-12	Feet below surface:	63.5
Feet to sea level:	Not Reported	Note:	Not Reported
Level reading date:	1937-02-02	Feet below surface:	66.8
Feet to sea level:	Not Reported	Note:	Not Reported
Level reading date:	1936-10-07	Feet below surface:	77.8
Feet to sea level:	Not Reported	Note:	Not Reported
Level reading date:	1936-07-24	Feet below surface:	80.5
Feet to sea level:	Not Reported	Note:	Not Reported
Level reading date:	1936-06-19	Feet below surface:	77.7
Feet to sea level:	Not Reported	Note:	Not Reported
Level reading date:	1936-05-20	Feet below surface:	77.2
Feet to sea level:	Not Reported	Note:	Not Reported
Level reading date:	1936-04-24	Feet below surface:	71.4
Feet to sea level:	Not Reported	Note:	Not Reported
Level reading date:	1936-03-31	Feet below surface:	67.6
Feet to sea level:	Not Reported	Note:	Not Reported
Level reading date:	1935-11-05	Feet below surface:	68.2
Feet to sea level:	Not Reported	Note:	Not Reported
Level reading date:	1935-08-29	Feet below surface:	74.8
Feet to sea level:	Not Reported	Note:	Not Reported
Level reading date:	1935-07-19	Feet below surface:	77.9
Feet to sea level:	Not Reported	Note:	Not Reported
Level reading date:	1935-05-06	Feet below surface:	64.2
Feet to sea level:	Not Reported	Note:	Not Reported
Level reading date:	1935-01-22	Feet below surface:	60.3
Feet to sea level:	Not Reported	Note:	Not Reported
Level reading date:	1934-09-25	Feet below surface:	70.3
Feet to sea level:	Not Reported	Note:	Not Reported
Level reading date:	1934-06-05	Feet below surface:	69.2
Feet to sea level:	Not Reported	Note:	Not Reported
Level reading date:	1934-01-15	Feet below surface:	58.7
Feet to sea level:	Not Reported	Note:	Not Reported

Level reading date:	1933-11-07	Feet below surface:	64.4
Feet to sea level:	Not Reported	Note:	Not Reported
Level reading date:	1933-08-31	Feet below surface:	66.6
Feet to sea level:	Not Reported	Note:	Not Reported
Level reading date:	1933-08-01	Feet below surface:	71.7
Feet to sea level:	Not Reported	Note:	Not Reported
Level reading date:	1933-07-05	Feet below surface:	68.9
Feet to sea level:	Not Reported	Note:	Not Reported
Level reading date:	1933-03-17	Feet below surface:	56.9
Feet to sea level:	Not Reported	Note:	Not Reported
Level reading date:	1933-02-25	Feet below surface:	54.2
Feet to sea level:	Not Reported	Note:	Not Reported
Level reading date:	1933-02-07	Feet below surface:	54.7
Feet to sea level:	Not Reported	Note:	Not Reported
Level reading date:	1932-08-15	Feet below surface:	69.9
Feet to sea level:	Not Reported	Note:	Not Reported
Level reading date:	1932-02-23	Feet below surface:	51.5
Feet to sea level:	Not Reported	Note:	Not Reported
Level reading date:	1931-11-13	Feet below surface:	58.1
Feet to sea level:	Not Reported	Note:	Not Reported
Level reading date:	1931-05-20	Feet below surface:	58.8
Feet to sea level:	Not Reported	Note:	Not Reported
Level reading date:	1931-02-20	Feet below surface:	48.7
Feet to sea level:	Not Reported	Note:	Not Reported
Level reading date:	1931-01-22	Feet below surface:	48.3
Feet to sea level:	Not Reported	Note:	Not Reported
Level reading date:	1930-12-23	Feet below surface:	54.7
Feet to sea level:	Not Reported	Note:	Not Reported
Level reading date:	1930-10-06	Feet below surface:	66.4
Feet to sea level:	Not Reported	Note:	Not Reported
Level reading date:	1930-09-10	Feet below surface:	60.6
Feet to sea level:	Not Reported	Note:	Not Reported
Level reading date:	1930-07-03	Feet below surface:	60.6
Feet to sea level:	Not Reported	Note:	Not Reported
Level reading date:	1930-06-17	Feet below surface:	57.6
Feet to sea level:	Not Reported	Note:	Not Reported
Level reading date:	1930-05-22	Feet below surface:	47.5
Feet to sea level:	Not Reported	Note:	Not Reported

Map ID
Direction
Distance
Elevation | Database | EDR ID Number

T113
North
1/2 - 1 Mile
Higher

CA WELLS **CAUSGSN00010644**

Well ID:	USGS-334526117554301	Well Type:	UNK
Source:	United States Geological Survey		
Other Name:	USGS-334526117554301	GAMA PFAS Testing:	Not Reported
Groundwater Quality Data:	https://gamagroundwater.waterboards.ca.gov/gama/gamamap/public/GamaDataDisplay.asp?dataset=USGSNEW&samp_date=&global_id=&assigned_name=USGS-334526117554301&store_num=		
GeoTracker Data:	Not Reported		

T114
North
1/2 - 1 Mile
Higher

FED USGS **USGS40000137919**

Organization ID:	USGS-CA		
Organization Name:	USGS California Water Science Center		
Monitor Location:	005S010W09C001S	Type:	Well
Description:	Not Reported	HUC:	18070201
Drainage Area:	Not Reported	Drainage Area Units:	Not Reported
Contrib Drainage Area:	Not Reported	Contrib Drainage Area Unts:	Not Reported
Aquifer:	California Coastal Basin aquifers		
Formation Type:	Not Reported	Aquifer Type:	Not Reported
Construction Date:	Not Reported	Well Depth:	Not Reported
Well Depth Units:	Not Reported	Well Hole Depth:	Not Reported
Well Hole Depth Units:	Not Reported		

S115
South
1/2 - 1 Mile
Lower

CA WELLS **CAEDF0000097830**

Well ID:	T0605900927-GMW-6	Well Type:	MONITORING
Source:	EDF	Other Name:	GMW-6
GAMA PFAS Testing:	Not Reported		
Groundwater Quality Data:	https://gamagroundwater.waterboards.ca.gov/gama/gamamap/public/GamaDataDisplay.asp?dataset=EDF&samp_date=&global_id=T0605900927&assigned_name=GMW-6&store_num=		
GeoTracker Data:	https://geotracker.waterboards.ca.gov/profile_report.asp?cmd=MWEDFResults&global_id=T0605900927&assigned_name=GMW-6		

R116
ENE
1/2 - 1 Mile
Higher

CA WELLS **CADWR0000000336**

Well ID:	05S10W10P001S	Well Type:	UNK
Source:	Department of Water Resources		
Other Name:	05S10W10P001S	GAMA PFAS Testing:	Not Reported
Groundwater Quality Data:	https://gamagroundwater.waterboards.ca.gov/gama/gamamap/public/GamaDataDisplay.asp?dataset=DWR&samp_date=&global_id=&assigned_name=05S10W10P001S&store_num=		
GeoTracker Data:	Not Reported		

Map ID
Direction
Distance
Elevation | Database | EDR ID Number

U117
SE
1/2 - 1 Mile
Lower

CA WELLS **CAEDF0000138895**

Well ID:	T0605900849-MW-18	Well Type:	MONITORING
Source:	EDF	Other Name:	MW-18
GAMA PFAS Testing:	Not Reported		
Groundwater Quality Data:	https://gamagroundwater.waterboards.ca.gov/gama/gamamap/public/GamaDataDisplay.asp?dataset=EDF&samp_date=&global_id=T0605900849&assigned_name=MW-18&store_num=		
GeoTracker Data:	https://geotracker.waterboards.ca.gov/profile_report.asp?cmd=MWEDFResults&global_id=T0605900849&assigned_name=MW-18		

U118
SE
1/2 - 1 Mile
Lower

CA WELLS **6251**

Seq:	6251	Prim sta c:	05S/10W-16R01 S
Frds no:	3010038002	County:	30
District:	08	User id:	TEE
System no:	3010038	Water type:	G
Source nam:	OLD SCWC EDINGER - DESTROYED	Station ty:	WELL/AMBNT/MUN/INTAKE/SUPPLY
Latitude:	334400.0	Longitude:	1175500.0
Precision:	8	Status:	DS
Comment 1:	Not Reported	Comment 2:	Not Reported
Comment 3:	Not Reported	Comment 4:	Not Reported
Comment 5:	Not Reported	Comment 6:	Not Reported
Comment 7:	Not Reported		

System no:	3010038	System nam:	City Of Santa Ana
Hqname:	Not Reported	Address:	220 S. DAISY AVE., BLDG. A
City:	SANTA ANA	State:	CA
Zip:	92703	Zip ext:	Not Reported
Pop serv:	293700	Connection:	43613
Area serve:	CITY OF SANTA ANA		

U119
SE
1/2 - 1 Mile
Lower

CA WELLS **6258**

Seq:	6258	Prim sta c:	05S/10W-21B03 S
Frds no:	3010069003	County:	30
District:	08	User id:	TEE
System no:	3010069	Water type:	G
Source nam:	WELL 03	Station ty:	WELL/AMBNT/MUN/INTAKE/SUPPLY
Latitude:	334400.0	Longitude:	1175500.0
Precision:	8	Status:	AU
Comment 1:	Not Reported	Comment 2:	Not Reported
Comment 3:	Not Reported	Comment 4:	Not Reported
Comment 5:	Not Reported	Comment 6:	Not Reported
Comment 7:	Not Reported		

System no:	3010069	System nam:	City Of Fountain Valley
Hqname:	Not Reported	Address:	18420 WARD STREET
City:	FOUNTAIN VALLEY	State:	Not Reported

Zip:	92708	Zip ext:	Not Reported
Pop serv:	53690	Connection:	16804
Area serve:	FOUNTAIN VALLEY		

S120
South
1/2 - 1 Mile
Lower

CA WELLS **CAEDF0000077016**

Well ID:	T0605901874-MW-5	Well Type:	MONITORING
Source:	EDF	Other Name:	MW-5
GAMA PFAS Testing:	Not Reported		
Groundwater Quality Data:	https://gamagroundwater.waterboards.ca.gov/gama/gamamap/public/GamaDataDisplay.asp?dataset=EDF&samp_date=&global_id=T0605901874&assigned_name=MW-5&store_num=		
GeoTracker Data:	https://geotracker.waterboards.ca.gov/profile_report.asp?cmd=MWEDFResults&global_id=T0605901874&assigned_name=MW-5		

V121
SSW
1/2 - 1 Mile
Lower

CA WELLS **CADWR0000002049**

Well ID:	05S10W16P001S	Well Type:	UNK
Source:	Department of Water Resources		
Other Name:	05S10W16P001S	GAMA PFAS Testing:	Not Reported
Groundwater Quality Data:	https://gamagroundwater.waterboards.ca.gov/gama/gamamap/public/GamaDataDisplay.asp?dataset=DWR&samp_date=&global_id=&assigned_name=05S10W16P001S&store_num=		
GeoTracker Data:	Not Reported		

S122
South
1/2 - 1 Mile
Lower

CA WELLS **CAEDF0000091736**

Well ID:	T0605900927-GMW-4	Well Type:	MONITORING
Source:	EDF	Other Name:	GMW-4
GAMA PFAS Testing:	Not Reported		
Groundwater Quality Data:	https://gamagroundwater.waterboards.ca.gov/gama/gamamap/public/GamaDataDisplay.asp?dataset=EDF&samp_date=&global_id=T0605900927&assigned_name=GMW-4&store_num=		
GeoTracker Data:	https://geotracker.waterboards.ca.gov/profile_report.asp?cmd=MWEDFResults&global_id=T0605900927&assigned_name=GMW-4		

S123
South
1/2 - 1 Mile
Lower

CA WELLS **CAEDF0000071573**

Well ID:	T0605901874-MW-1	Well Type:	MONITORING
Source:	EDF	Other Name:	MW-1
GAMA PFAS Testing:	Not Reported		
Groundwater Quality Data:	https://gamagroundwater.waterboards.ca.gov/gama/gamamap/public/GamaDataDisplay.asp?dataset=EDF&samp_date=&global_id=T0605901874&assigned_name=MW-1&store_num=		
GeoTracker Data:	https://geotracker.waterboards.ca.gov/profile_report.asp?cmd=MWEDFResults&global_id=T0605901874&assigned_name=MW-1		

Map ID
Direction
Distance
Elevation | Database | EDR ID Number

W124
South
1/2 - 1 Mile
Lower

FED USGS **USGS40000137535**

Organization ID:	USGS-CA		
Organization Name:	USGS California Water Science Center		
Monitor Location:	005S010W21B004S	Type:	Well
Description:	Not Reported	HUC:	18070203
Drainage Area:	Not Reported	Drainage Area Units:	Not Reported
Contrib Drainage Area:	Not Reported	Contrib Drainage Area Unts:	Not Reported
Aquifer:	California Coastal Basin aquifers		
Formation Type:	Alluvium	Aquifer Type:	Confined single aquifer
Construction Date:	19771204	Well Depth:	844
Well Depth Units:	ft	Well Hole Depth:	920
Well Hole Depth Units:	ft		

Ground water levels,Number of Measurements:	3	Level reading date:	2004-06-03
Feet below surface:	97.17	Feet to sea level:	Not Reported
Note:	Not Reported		

Level reading date:	2003-05-28	Feet below surface:	108.25
Feet to sea level:	Not Reported	Note:	Not Reported

Level reading date:	1999-05-03	Feet below surface:	70
Feet to sea level:	Not Reported	Note:	Not Reported

W125
South
1/2 - 1 Mile
Lower

CA WELLS **CADDW2000007989**

GAMA:

Well ID:	CA3010069_008_008	Well Type:	MUNICIPAL
Source:	DDW	Other Names:	3010069-008
GAMA Pfas testing:	Not Reported		
Groundwater Quality Data:	https://gamagroundwater.waterboards.ca.gov/gama/gamamap/public/GamaDataDisplay.asp?dataset=DHS&samp_date=&global_id=&assigned_name=CA3010069_008_008&store_num=		
GeoTracker Data:	Not Reported		

W126
South
1/2 - 1 Mile
Lower

CA WELLS **CAUSGSN00003266**

Well ID:	USGS-334350117553201	Well Type:	UNK
Source:	United States Geological Survey		
Other Name:	USGS-334350117553201	GAMA PFAS Testing:	Not Reported
Groundwater Quality Data:	https://gamagroundwater.waterboards.ca.gov/gama/gamamap/public/GamaDataDisplay.asp?dataset=USGSNEW&samp_date=&global_id=&assigned_name=USGS-334350117553201&store_num=		
GeoTracker Data:	Not Reported		

Map ID
Direction
Distance
Elevation | Database | EDR ID Number

W127
South
1/2 - 1 Mile
Lower

CA WELLS **CAUSGS000001489**

GAMA:

Well ID:	CLABU-01	Well Type:	MUNICIPAL
Source:	United States Geological Survey		
Other Names:	CLABU-01	GAMA Pfas testing:	Not Reported
Groundwater Quality Data:	https://gamagroundwater.waterboards.ca.gov/gama/gamamap/public/GamaDataDisplay.asp?dataset=USGS&samp_date=&global_id=&assigned_name=CLABU-01&store_num=		
GeoTracker Data:	Not Reported		

V128
SSW
1/2 - 1 Mile
Lower

CA WELLS **CADWR9000005220**

State Well #:	05S10W16R001S	Station ID:	37818
Well Name:	Not Reported	Basin Name:	Coastal Plain Of Orange County
Well Use:	Unknown	Well Type:	Unknown
Well Depth:	0	Well Completion Rpt #:	Not Reported

129
WNW
1/2 - 1 Mile
Lower

CA WELLS **6227**

Seq:	6227	Prim sta c:	05S/10W-08J02 S
Frds no:	3000662001	County:	30
District:	08	User id:	TEE
System no:	3000662	Water type:	G
Source nam:	ROOSEVELT AVE WELL	Station ty:	WELL/AMBNT/MUN/INTAKE
Latitude:	334455.0	Longitude:	1175630.0
Precision:	3	Status:	AU
Comment 1:	5217 W ROOSEVELT AVE SANTA ANA	Comment 2:	Not Reported
Comment 3:	Not Reported	Comment 4:	Not Reported
Comment 5:	Not Reported	Comment 6:	Not Reported
Comment 7:	Not Reported		

System no:	3000662	System nam:	Catalina Street Pump Owners
Hqname:	Not Reported	Address:	5520 W. Roosevelt Avenue
City:	Santa Ana	State:	CA
Zip:	92703	Zip ext:	Not Reported
Pop serv:	130	Connection:	41
Area serve:	Not Reported		

Sample date:	03-JAN-12	Finding:	1.7
Chemical:	BROMOFORM (THM)	Report units:	UG/L
Dlr:	1.		

Sample date:	03-JAN-12	Finding:	1.7
Chemical:	TOTAL TRIHALOMETHANES	Report units:	UG/L
Dlr:	0.		

Sample date:	03-JAN-12	Finding:	1.5

Chemical:	URANIUM COUNTING ERROR	Report units:	PCI/L
Dlr:	0.		
Sample date:	03-JAN-12	Finding:	2.38
Chemical:	GROSS ALPHA COUNTING ERROR	Report units:	PCI/L
Dlr:	0.		
Sample date:	03-JAN-12	Finding:	18.6
Chemical:	URANIUM (PCI/L)	Report units:	PCI/L
Dlr:	1.		

X130
South
1/2 - 1 Mile
Lower

CA WELLS **CAEDF0000095693**

Well ID:	T0605901874-MW-3	Well Type:	MONITORING
Source:	EDF	Other Name:	MW-3
GAMA PFAS Testing:	Not Reported		
Groundwater Quality Data:	https://gamagroundwater.waterboards.ca.gov/gama/gamamap/public/GamaDataDisplay.asp?dataset=EDF&samp_date=&global_id=T0605901874&assigned_name=MW-3&store_num=		
GeoTracker Data:	https://geotracker.waterboards.ca.gov/profile_report.asp?cmd=MWEDFResults&global_id=T0605901874&assigned_name=MW-3		

S131
South
1/2 - 1 Mile
Lower

CA WELLS **CAEDF0000002109**

Well ID:	T0605901874-MW-2	Well Type:	MONITORING
Source:	EDF	Other Name:	MW-2
GAMA PFAS Testing:	Not Reported		
Groundwater Quality Data:	https://gamagroundwater.waterboards.ca.gov/gama/gamamap/public/GamaDataDisplay.asp?dataset=EDF&samp_date=&global_id=T0605901874&assigned_name=MW-2&store_num=		
GeoTracker Data:	https://geotracker.waterboards.ca.gov/profile_report.asp?cmd=MWEDFResults&global_id=T0605901874&assigned_name=MW-2		

S132
South
1/2 - 1 Mile
Lower

CA WELLS **CAEDF0000080968**

Well ID:	T0605900927-MW-11	Well Type:	MONITORING
Source:	EDF	Other Name:	MW-11
GAMA PFAS Testing:	Not Reported		
Groundwater Quality Data:	https://gamagroundwater.waterboards.ca.gov/gama/gamamap/public/GamaDataDisplay.asp?dataset=EDF&samp_date=&global_id=T0605900927&assigned_name=MW-11&store_num=		
GeoTracker Data:	https://geotracker.waterboards.ca.gov/profile_report.asp?cmd=MWEDFResults&global_id=T0605900927&assigned_name=MW-11		

Map ID
Direction
Distance
Elevation

	Database	EDR ID Number
Y133 **SW** **1/2 - 1 Mile** **Lower**	**CA WELLS**	**CADWR9000005232**

State Well #:	05S10W16N001S	Station ID:	5133
Well Name:	Not Reported	Basin Name:	Coastal Plain Of Orange County
Well Use:	Unknown	Well Type:	Unknown
Well Depth:	0	Well Completion Rpt #:	Not Reported

	Database	EDR ID Number
S134 **South** **1/2 - 1 Mile** **Lower**	**CA WELLS**	**CAEDF0000021499**

Well ID:	T0605900927-MW-13	Well Type:	MONITORING
Source:	EDF	Other Name:	MW-13
GAMA PFAS Testing:	Not Reported		
Groundwater Quality Data:	https://gamagroundwater.waterboards.ca.gov/gama/gamamap/public/GamaDataDisplay.asp?dataset=EDF&samp_date=&global_id=T0605900927&assigned_name=MW-13&store_num=		
GeoTracker Data:	https://geotracker.waterboards.ca.gov/profile_report.asp?cmd=MWEDFResults&global_id=T0605900927&assigned_name=MW-13		

	Database	EDR ID Number
S135 **South** **1/2 - 1 Mile** **Lower**	**CA WELLS**	**CAEDF0000022126**

Well ID:	T0605900927-MW-10	Well Type:	MONITORING
Source:	EDF	Other Name:	MW-10
GAMA PFAS Testing:	Not Reported		
Groundwater Quality Data:	https://gamagroundwater.waterboards.ca.gov/gama/gamamap/public/GamaDataDisplay.asp?dataset=EDF&samp_date=&global_id=T0605900927&assigned_name=MW-10&store_num=		
GeoTracker Data:	https://geotracker.waterboards.ca.gov/profile_report.asp?cmd=MWEDFResults&global_id=T0605900927&assigned_name=MW-10		

	Database	EDR ID Number
S136 **South** **1/2 - 1 Mile** **Lower**	**CA WELLS**	**CAEDF0000008865**

Well ID:	T0605900927-MW-12	Well Type:	MONITORING
Source:	EDF	Other Name:	MW-12
GAMA PFAS Testing:	Not Reported		
Groundwater Quality Data:	https://gamagroundwater.waterboards.ca.gov/gama/gamamap/public/GamaDataDisplay.asp?dataset=EDF&samp_date=&global_id=T0605900927&assigned_name=MW-12&store_num=		
GeoTracker Data:	https://geotracker.waterboards.ca.gov/profile_report.asp?cmd=MWEDFResults&global_id=T0605900927&assigned_name=MW-12		

Map ID
Direction
Distance
Elevation | Database | EDR ID Number

Z137
NNE
1/2 - 1 Mile
Higher

CA WELLS **CADWR0000009288**

Well ID:	05S10W10D002S	Well Type:	UNK
Source:	Department of Water Resources		
Other Name:	05S10W10D002S	GAMA PFAS Testing:	Not Reported
Groundwater Quality Data:	https://gamagroundwater.waterboards.ca.gov/gama/gamamap/public/GamaDataDisplay.asp?dataset=DWR&samp_date=&global_id=&assigned_name=05S10W10D002S&store_num=		
GeoTracker Data:	Not Reported		

Z138
NNE
1/2 - 1 Mile
Higher

CA WELLS **CADWR0000022160**

Well ID:	05S10W10D005S	Well Type:	UNK
Source:	Department of Water Resources		
Other Name:	05S10W10D005S	GAMA PFAS Testing:	Not Reported
Groundwater Quality Data:	https://gamagroundwater.waterboards.ca.gov/gama/gamamap/public/GamaDataDisplay.asp?dataset=DWR&samp_date=&global_id=&assigned_name=05S10W10D005S&store_num=		
GeoTracker Data:	Not Reported		

Y139
SW
1/2 - 1 Mile
Lower

CA WELLS **CADWR0000007850**

Well ID:	05S10W16N001S	Well Type:	UNK
Source:	Department of Water Resources		
Other Name:	05S10W16N001S	GAMA PFAS Testing:	Not Reported
Groundwater Quality Data:	https://gamagroundwater.waterboards.ca.gov/gama/gamamap/public/GamaDataDisplay.asp?dataset=DWR&samp_date=&global_id=&assigned_name=05S10W16N001S&store_num=		
GeoTracker Data:	Not Reported		

S140
South
1/2 - 1 Mile
Lower

CA WELLS **CAEDF0000011195**

Well ID:	T0605900927-MW-9	Well Type:	MONITORING
Source:	EDF	Other Name:	MW-9
GAMA PFAS Testing:	Not Reported		
Groundwater Quality Data:	https://gamagroundwater.waterboards.ca.gov/gama/gamamap/public/GamaDataDisplay.asp?dataset=EDF&samp_date=&global_id=T0605900927&assigned_name=MW-9&store_num=		
GeoTracker Data:	https://geotracker.waterboards.ca.gov/profile_report.asp?cmd=MWEDFResults&global_id=T0605900927&assigned_name=MW-9		

Map ID
Direction
Distance
Elevation | Database | EDR ID Number

S141
South
1/2 - 1 Mile
Lower

CA WELLS **CAEDF0000090267**

Well ID:	T0605900927-GMW-5	Well Type:	MONITORING
Source:	EDF	Other Name:	GMW-5
GAMA PFAS Testing:	Not Reported		
Groundwater Quality Data:	https://gamagroundwater.waterboards.ca.gov/gama/gamamap/public/GamaDataDisplay.asp?dataset=EDF&samp_date=&global_id=T0605900927&assigned_name=GMW-5&store_num=		
GeoTracker Data:	https://geotracker.waterboards.ca.gov/profile_report.asp?cmd=MWEDFResults&global_id=T0605900927&assigned_name=GMW-5		

S142
South
1/2 - 1 Mile
Lower

CA WELLS **CAEDF0000024315**

Well ID:	T0605900927-MW-8	Well Type:	MONITORING
Source:	EDF	Other Name:	MW-8
GAMA PFAS Testing:	Not Reported		
Groundwater Quality Data:	https://gamagroundwater.waterboards.ca.gov/gama/gamamap/public/GamaDataDisplay.asp?dataset=EDF&samp_date=&global_id=T0605900927&assigned_name=MW-8&store_num=		
GeoTracker Data:	https://geotracker.waterboards.ca.gov/profile_report.asp?cmd=MWEDFResults&global_id=T0605900927&assigned_name=MW-8		

143
NNW
1/2 - 1 Mile
Higher

CA WELLS **CADWR0000004291**

Well ID:	05S10W09C001S	Well Type:	UNK
Source:	Department of Water Resources		
Other Name:	05S10W09C001S	GAMA PFAS Testing:	Not Reported
Groundwater Quality Data:	https://gamagroundwater.waterboards.ca.gov/gama/gamamap/public/GamaDataDisplay.asp?dataset=DWR&samp_date=&global_id=&assigned_name=05S10W09C001S&store_num=		
GeoTracker Data:	Not Reported		

X144
South
1/2 - 1 Mile
Lower

CA WELLS **CAEDF0000061692**

Well ID:	T0605901874-MW-4	Well Type:	MONITORING
Source:	EDF	Other Name:	MW-4
GAMA PFAS Testing:	Not Reported		
Groundwater Quality Data:	https://gamagroundwater.waterboards.ca.gov/gama/gamamap/public/GamaDataDisplay.asp?dataset=EDF&samp_date=&global_id=T0605901874&assigned_name=MW-4&store_num=		
GeoTracker Data:	https://geotracker.waterboards.ca.gov/profile_report.asp?cmd=MWEDFResults&global_id=T0605901874&assigned_name=MW-4		

Map ID
Direction
Distance
Elevation | Database | EDR ID Number

X145
South
1/2 - 1 Mile
Lower

CA WELLS **CAEDF0000141924**

Well ID:	T0605900927-GWM-7	Well Type:	MONITORING
Source:	EDF	Other Name:	GWM-7
GAMA PFAS Testing:	Not Reported		
Groundwater Quality Data:	https://gamagroundwater.waterboards.ca.gov/gama/gamamap/public/GamaDataDisplay.asp?dataset=EDF&samp_date=&global_id=T0605900927&assigned_name=GWM-7&store_num=		
GeoTracker Data:	https://geotracker.waterboards.ca.gov/profile_report.asp?cmd=MWEDFResults&global_id=T0605900927&assigned_name=GWM-7		

146
ENE
1/2 - 1 Mile
Higher

CA WELLS **CADWR9000005314**

State Well #:	05S10W10K003S	Station ID:	7253
Well Name:	Not Reported	Basin Name:	Coastal Plain Of Orange County
Well Use:	Unknown	Well Type:	Unknown
Well Depth:	0	Well Completion Rpt #:	Not Reported

147
North
1/2 - 1 Mile
Higher

CA WELLS **6228**

Seq:	6228	Prim sta c:	05S/10W-09H03 S
Frds no:	3010062023	County:	30
District:	08	User id:	TEE
System no:	3010062	Water type:	G
Source nam:	WELL 049 - DESTROYED	Station ty:	WELL/AMBNT/MUN/INTAKE/SUPPLY
Latitude:	334530.0	Longitude:	1175530.0
Precision:	5	Status:	DS
Comment 1:	WELL 49 SOLD TO CITY OF SANTA ANA	Comment 2:	WELL 49 BOUGHT FROM CITY OF GARDEN GRO
Comment 3:	Not Reported	Comment 4:	Not Reported
Comment 5:	Not Reported	Comment 6:	Not Reported
Comment 7:	Not Reported		

System no:	3010062	System nam:	City Of Garden Grove
Hqname:	GARDEN GROVE WATER DEPT	Address:	13802 NEWHOPE
City:	GARDEN GROVE	State:	CA
Zip:	92642	Zip ext:	Not Reported
Pop serv:	151807	Connection:	33251
Area serve:	GARDEN GROVE		

X148
South
1/2 - 1 Mile
Lower

CA WELLS **CAEDF0000141534**

Well ID:	T0605900927-MW-14	Well Type:	MONITORING
Source:	EDF	Other Name:	MW-14
GAMA PFAS Testing:	Not Reported		

Groundwater Quality Data: https://gamagroundwater.waterboards.ca.gov/gama/gamamap/public/GamaDataDisplay.asp?dataset=EDF&samp_date=&global_id=T0605900927&assigned_name=MW-14&store_num=
GeoTracker Data: https://geotracker.waterboards.ca.gov/profile_report.asp?cmd=MWEDFResults&global_id=T0605900927&assigned_name=MW-14

U149
SE
1/2 - 1 Mile
Lower

CA WELLS **CAEDF0000122388**

Well ID: T0605900849-MW-19
Source: EDF
GAMA PFAS Testing: Not Reported
Well Type: MONITORING
Other Name: MW-19
Groundwater Quality Data: https://gamagroundwater.waterboards.ca.gov/gama/gamamap/public/GamaDataDisplay.asp?dataset=EDF&samp_date=&global_id=T0605900849&assigned_name=MW-19&store_num=
GeoTracker Data: https://geotracker.waterboards.ca.gov/profile_report.asp?cmd=MWEDFResults&global_id=T0605900849&assigned_name=MW-19

1G
NW
1/2 - 1 Mile
Lower

Site ID: 083002134T
Groundwater Flow: E
Shallow Water Depth: Not Reported
Deep Water Depth: Not Reported
Average Water Depth: 10
Date: 12/14/1987

AQUIFLOW **37860**

2G
East
1/4 - 1/2 Mile
Lower

Site ID: 083002376T
Groundwater Flow: NE
Shallow Water Depth: 8.65
Deep Water Depth: 10.85
Average Water Depth: Not Reported
Date: 08/27/1998

AQUIFLOW **64517**

3G
NW
0 - 1/8 Mile
Lower

Site ID: 083002939T
Groundwater Flow: WSW
Shallow Water Depth: 6.56
Deep Water Depth: 7.6
Average Water Depth: Not Reported
Date: 09/30/1998

AQUIFLOW **65019**

4G
SSW
1/4 - 1/2 Mile
Lower

Site ID: 083002445T
Groundwater Flow: Varies
Shallow Water Depth: 6.63
Deep Water Depth: 8.56
Average Water Depth: Not Reported
Date: 09/30/1998

AQUIFLOW **51963**

5G
SSW
1/4 - 1/2 Mile
Lower

Site ID: 083002445T
Groundwater Flow: Varies
Shallow Water Depth: 6.63
Deep Water Depth: 8.56
Average Water Depth: Not Reported
Date: 09/30/1998

AQUIFLOW **51962**

GEOCHECK® - PHYSICAL SETTING SOURCE MAP FINDINGS

Map ID Direction Distance Elevation			Database	EDR ID Number
6G **SE** **1/2 - 1 Mile** **Lower**	Site ID:	083000558T	**AQUIFLOW**	**65098**
	Groundwater Flow:	S		
	Shallow Water Depth:	7.56		
	Deep Water Depth:	11.72		
	Average Water Depth:	Not Reported		
	Date:	05/1990		

GEOCHECK® - PHYSICAL SETTING SOURCE MAP FINDINGS
RADON

AREA RADON INFORMATION

State Database: CA Radon

Radon Test Results

Zipcode	Num Tests	> 4 pCi/L
92704	14	2

Federal EPA Radon Zone for ORANGE County: 3

Note: Zone 1 indoor average level > 4 pCi/L.
: Zone 2 indoor average level >= 2 pCi/L and <= 4 pCi/L.
: Zone 3 indoor average level < 2 pCi/L.

Federal Area Radon Information for ORANGE COUNTY, CA

Number of sites tested: 30

Area	Average Activity	% <4 pCi/L	% 4-20 pCi/L	% >20 pCi/L
Living Area - 1st Floor	0.763 pCi/L	100%	0%	0%
Living Area - 2nd Floor	Not Reported	Not Reported	Not Reported	Not Reported
Basement	Not Reported	Not Reported	Not Reported	Not Reported

PHYSICAL SETTING SOURCE RECORDS SEARCHED

TOPOGRAPHIC INFORMATION

USGS 7.5' Digital Elevation Model (DEM)
Source: United States Geologic Survey
EDR acquired the USGS 7.5' Digital Elevation Model in 2002 and updated it in 2006. The 7.5 minute DEM corresponds to the USGS 1:24,000- and 1:25,000-scale topographic quadrangle maps. The DEM provides elevation data with consistent elevation units and projection.

Current USGS 7.5 Minute Topographic Map
Source: U.S. Geological Survey

HYDROLOGIC INFORMATION

Flood Zone Data: This data was obtained from the Federal Emergency Management Agency (FEMA). It depicts 100-year and 500-year flood zones as defined by FEMA. It includes the National Flood Hazard Layer (NFHL) which incorporates Flood Insurance Rate Map (FIRM) data and Q3 data from FEMA in areas not covered by NFHL.
Source: FEMA
Telephone: 877-336-2627
Date of Government Version: 2003, 2015

NWI: National Wetlands Inventory. This data, available in select counties across the country, was obtained by EDR in 2002, 2005, 2010 and 2015 from the U.S. Fish and Wildlife Service.

State Wetlands Data: Wetland Inventory
Source: Department of Fish and Wildlife
Telephone: 916-445-0411

HYDROGEOLOGIC INFORMATION

AQUIFLOW^{R} Information System
Source: EDR proprietary database of groundwater flow information
EDR has developed the AQUIFLOW Information System (AIS) to provide data on the general direction of groundwater flow at specific points. EDR has reviewed reports submitted to regulatory authorities at select sites and has extracted the date of the report, hydrogeologically determined groundwater flow direction and depth to water table information.

GEOLOGIC INFORMATION

Geologic Age and Rock Stratigraphic Unit
Source: P.G. Schruben, R.E. Arndt and W.J. Bawiec, Geology of the Conterminous U.S. at 1:2,500,000 Scale - A digital representation of the 1974 P.B. King and H.M. Beikman Map, USGS Digital Data Series DDS - 11 (1994).

STATSGO: State Soil Geographic Database
Source: Department of Agriculture, Natural Resources Conservation Service (NRCS)
The U.S. Department of Agriculture's (USDA) Natural Resources Conservation Service (NRCS) leads the national Conservation Soil Survey (NCSS) and is responsible for collecting, storing, maintaining and distributing soil survey information for privately owned lands in the United States. A soil map in a soil survey is a representation of soil patterns in a landscape. Soil maps for STATSGO are compiled by generalizing more detailed (SSURGO) soil survey maps.

SSURGO: Soil Survey Geographic Database
Source: Department of Agriculture, Natural Resources Conservation Service (NRCS)
Telephone: 800-672-5559
SSURGO is the most detailed level of mapping done by the Natural Resources Conservation Service, mapping scales generally range from 1:12,000 to 1:63,360. Field mapping methods using national standards are used to construct the soil maps in the Soil Survey Geographic (SSURGO) database. SSURGO digitizing duplicates the original soil survey maps. This level of mapping is designed for use by landowners, townships and county natural resource planning and management.

PHYSICAL SETTING SOURCE RECORDS SEARCHED

LOCAL / REGIONAL WATER AGENCY RECORDS

FEDERAL WATER WELLS

PWS: Public Water Systems
Source: EPA/Office of Drinking Water
Telephone: 202-564-3750
Public Water System data from the Federal Reporting Data System. A PWS is any water system which provides water to at least 25 people for at least 60 days annually. PWSs provide water from wells, rivers and other sources.

PWS ENF: Public Water Systems Violation and Enforcement Data
Source: EPA/Office of Drinking Water
Telephone: 202-564-3750
Violation and Enforcement data for Public Water Systems from the Safe Drinking Water Information System (SDWIS) after August 1995. Prior to August 1995, the data came from the Federal Reporting Data System (FRDS).

USGS Water Wells: USGS National Water Inventory System (NWIS)
This database contains descriptive information on sites where the USGS collects or has collected data on surface water and/or groundwater. The groundwater data includes information on wells, springs, and other sources of groundwater.

OTHER STATE DATABASE INFORMATION

Groundwater Ambient Monitoring & Assessment Program
State Water Resources Control Board
Telephone: 916-341-5577
The GAMA Program is Californias comprehensive groundwater quality monitoring program. GAMA collects data by testing the untreated, raw water in different types of wells for naturally-occurring and man-made chemicals. The GAMA data includes Domestic, Monitoring and Municipal well types from the following sources, Department of Water Resources, Department of Heath Services, EDF, Agricultural Lands, Lawrence Livermore National Laboratory, Department of Pesticide Regulation, United States Geological Survey, Groundwater Ambient Monitoring and Assessment Program and Local Groundwater Projects.

Water Well Database
Source: Department of Water Resources
Telephone: 916-651-9648

California Drinking Water Quality Database
Source: Department of Public Health
Telephone: 916-324-2319
The database includes all drinking water compliance and special studies monitoring for the state of California since 1984. It consists of over 3,200,000 individual analyses along with well and water system information.

Geothermal Wells Listing
Department of Conservation
Telephone: 916-445-9686
Geothermal well means a well constructed to extract or return water to the ground after it has been used for heating or cooling purposes. Geothermal wells in California (except for wells on federal leases which are administered by the Bureau of Land Management) are permitted, drilled, operated, and permanently sealed and closed (plugged and abandoned) under requirements and procedures administered by the Geothermal Section of the Department of Conservations Geologic Energy Management Division (CalGEM, formerly DOGGR).

California Oil and Gas Well Locations
Source: Dept of Conservation, Geologic Energy Management Division
Telephone: 916-323-1779
Oil and Gas well locations in the state.

PHYSICAL SETTING SOURCE RECORDS SEARCHED

California Earthquake Fault Lines
Source: California Division of Mines and Geology
The fault lines displayed on EDR's Topographic map are digitized quaternary fault lines prepared in 1975 by the United State Geological Survey. Additional information (also from 1975) regarding activity at specific fault lines comes from California's Preliminary Fault Activity Map prepared by the California Division of Mines and Geology.

RADON

State Database: CA Radon
Source: Department of Public Health
Telephone: 916-210-8558
Radon Database for California

Area Radon Information
Source: USGS
Telephone: 703-356-4020
The National Radon Database has been developed by the U.S. Environmental Protection Agency (USEPA) and is a compilation of the EPA/State Residential Radon Survey and the National Residential Radon Survey. The study covers the years 1986 - 1992. Where necessary data has been supplemented by information collected at private sources such as universities and research institutions.

EPA Radon Zones
Source: EPA
Telephone: 703-356-4020
Sections 307 & 309 of IRAA directed EPA to list and identify areas of U.S. with the potential for elevated indoor radon levels.

OTHER

Airport Landing Facilities: Private and public use landing facilities
Source: Federal Aviation Administration, 800-457-6656

Epicenters: World earthquake epicenters, Richter 5 or greater
Source: Department of Commerce, National Oceanic and Atmospheric Administration

California Earthquake Fault Lines: The fault lines displayed on EDR's Topographic map are digitized quaternary fault lines, prepared in 1975 by the United State Geological Survey. Additional information (also from 1975) regarding activity at specific fault lines comes from California's Preliminary Fault Activity Map prepared by the California Division of Mines and Geology.

STREET AND ADDRESS INFORMATION

Â© 2015 TomTom North America, Inc. All rights reserved. This material is proprietary and the subject of copyright protection and other intellectual property rights owned by or licensed to Tele Atlas North America, Inc. The use of this material is subject to the terms of a license agreement. You will be held liable for any unauthorized copying or disclosure of this material.

APPENDIX D

HISTORICAL RECORD SEARCH

(HISTORICAL SANBORN FIRE INSURANCE MAPS / AERIAL PHOTOS / TOPO MAPS / HISTORICAL CITY DIRECTORIES / OTHER HISTORICAL RECORDS)

6380264-ESAI

201 S MOUNTAIN AVE & 4320 W 1ST ST

SANTA ANA, CA 92704

Inquiry Number: 7613385.3

April 03, 2024

Certified Sanborn® Map Report

6 Armstrong Road, 4th floor
Shelton, CT 06484
Toll Free: 800.352.0050
www.edrnet.com

Certified Sanborn® Map Report

04/03/24

Site Name:

6380264-ESAI
201 S MOUNTAIN AVE & 432(
SANTA ANA, CA 92704
EDR Inquiry # 7613385.3

Client Name:

ODIC Environmental
407 W. Imperial Hwy
Brea, CA 92821
Contact: Frank Trinidad

The Sanborn Library has been searched by EDR and maps covering the target property location as provided by ODIC Environmental were identified for the years listed below. The Sanborn Library is the largest, most complete collection of fire insurance maps. The collection includes maps from Sanborn, Bromley, Perris & Browne, Hopkins, Barlow, and others. Only Environmental Data Resources Inc. (EDR) is authorized to grant rights for commercial reproduction of maps by the Sanborn Library LLC, the copyright holder for the collection. Results can be authenticated by visiting www.edrnet.com/sanborn.

The Sanborn Library is continually enhanced with newly identified map archives. This report accesses all maps in the collection as of the day this report was generated.

Certified Sanborn Results:

Certification # C3C1-49FA-9732

PO # 040324

Project 6380264-ESAI

UNMAPPED PROPERTY

This report certifies that the complete holdings of the Sanborn Library, LLC collection have been searched based on client supplied target property information, and fire insurance maps covering the target property were not found.

Sanborn® Library search results

Certification #: C3C1-49FA-9732

The Sanborn Library includes more than 1.2 million fire insurance maps from Sanborn, Bromley, Perris & Browne, Hopkins, Barlow and others which track historical property usage in approximately 12,000 American cities and towns. Collections searched:

- ☑ Library of Congress
- ☑ University Publications of America
- ☑ EDR Private Collection

The Sanborn Library LLC Since 1866™

Limited Permission To Make Copies

ODIC Environmental (the client) is permitted to make up to FIVE photocopies of this Sanborn Map transmittal and each fire insurance map accompanying this report solely for the limited use of its customer. No one other than the client is authorized to make copies. Upon request made directly to an EDR Account Executive, the client may be permitted to make a limited number of additional photocopies. This permission is conditioned upon compliance by the client, its customer and their agents with EDR's copyright policy; a copy of which is available upon request.

Disclaimer - Copyright and Trademark Notice

This Report contains certain information obtained from a variety of public and other sources reasonably available to Environmental Data Resources, LLC. It cannot be concluded from this Report that coverage information for the target and surrounding properties does not exist from other sources. This Report is provided on an "AS IS", "AS AVAILABLE" basis. NO WARRANTY EXPRESS OR IMPLIED IS MADE WHATSOEVER IN CONNECTION WITH THIS REPORT. ENVIRONMENTAL DATA RESOURCES, LLC AND ITS SUBSIDIARIES, AFFILIATES AND THIRD PARTY SUPPLIERS DISCLAIM ALL WARRANTIES, OF ANY KIND OR NATURE, EXPRESS OR IMPLIED, ARISING OUT OF OR RELATED TO THIS REPORT OR ANY OF THE DATA AND INFORMATION PROVIDED IN THIS REPORT, INCLUDING WITHOUT LIMITATION, ANY WARRANTIES REGARDING ACCURACY, QUALITY, CORRECTNESS, COMPLETENESS, COMPREHENSIVENESS, SUITABILITY, MERCHANTABILITY, FITNESS FOR A PARTICULAR PURPOSE, TITLE, NON-INFRINGEMENT, MISAPPROPRIATION, OR OTHERWISE. ALL RISK IS ASSUMED BY THE USER. IN NO EVENT SHALL ENVIRONMENTAL DATA RESOURCES, LLC OR ITS SUBSIDIARIES, AFFILIATES OR THIRD PARTY SUPPLIERS BE LIABLE TO ANYONE FOR ANY DIRECT, INCIDENTAL, INDIRECT, SPECIAL, CONSEQUENTIAL OR OTHER DAMAGES OF ANY TYPE OR KIND (INCLUDING BUT NOT LIMITED TO LOSS OF PROFITS, LOSS OF USE, OR LOSS OF DATA), ARISING OUT OF OR IN ANY WAY CONNECTED WITH THIS REPORT OR ANY OF THE DATA AND INFORMATION PROVIDED IN THIS REPORT. Any analyses, estimates, ratings, environmental risk levels, or risk codes provided in this Report are provided for illustrative purposes only, and are not intended to provide, nor should they be interpreted as providing any facts regarding, or prediction or forecast of, any environmental risk for any property. Only an assessment performed by a qualified environmental professional can provide findings, opinions or conclusions regarding the environmental risk or conditions in, on or at any property.

Copyright 2024 by Environmental Data Resources, Inc. All rights reserved. Reproduction in any media or format, in whole or in part, of any report or map of Environmental Data Resources, Inc., or its affiliates, is prohibited without prior written permission.

EDR and its logos (including Sanborn and Sanborn Map) are trademarks of Environmental Data Resources, LLC or its affiliates. All other trademarks used herein are the property of their respective owners.

6380264-ESAI

201 S MOUNTAIN AVE & 4320 W 1ST ST

SANTA ANA, CA 92704

Inquiry Number: 7613385.8

April 03, 2024

The EDR Aerial Photo Decade Package

6 Armstrong Road, 4th floor
Shelton, CT 06484
Toll Free: 800.352.0050
www.edrnet.com

EDR Aerial Photo Decade Package

04/03/24

Site Name:

6380264-ESAI
201 S MOUNTAIN AVE & 432(
SANTA ANA, CA 92704
EDR Inquiry # 7613385.8

Client Name:

ODIC Environmental
407 W. Imperial Hwy
Brea, CA 92821
Contact: Frank Trinidad

Environmental Data Resources, Inc. (EDR) Aerial Photo Decade Package is a screening tool designed to assist environmental professionals in evaluating potential liability on a target property resulting from past activities. EDR's professional researchers provide digitally reproduced historical aerial photographs, and when available, provide one photo per decade.

Search Results:

Year	*Scale*	*Details*	*Source*
2020	1"=500'	Flight Year: 2020	USDA/NAIP
2016	1"=500'	Flight Year: 2016	USDA/NAIP
2012	1"=500'	Flight Year: 2012	USDA/NAIP
2009	1"=500'	Flight Year: 2009	USDA/NAIP
2005	1"=500'	Flight Year: 2005	USDA/NAIP
2002	1"=500'	Acquisition Date: January 01, 2002	USGS/DOQQ
1995	1"=500'	Acquisition Date: January 01, 1995	USGS/DOQQ
1990	1"=500'	Flight Date: September 06, 1990	USDA
1987	1"=500'	Flight Date: March 29, 1987	USDA
1977	1"=500'	Flight Date: January 18, 1977	EDR Proprietary Brewster Pacific
1972	1"=500'	Flight Date: October 30, 1972	USGS
1963	1"=500'	Flight Date: February 28, 1963	USGS
1953	1"=500'	Flight Date: June 02, 1953	USDA
1947	1"=500'	Flight Date: June 17, 1947	FAIR
1938	1"=500'	Flight Date: June 21, 1938	USDA

When delivered electronically by EDR, the aerial photo images included with this report are for ONE TIME USE ONLY. Further reproduction of these aerial photo images is prohibited without permission from EDR. For more information contact your EDR Account Executive.

Disclaimer - Copyright and Trademark Notice

This Report contains certain information obtained from a variety of public and other sources reasonably available to Environmental Data Resources, LLC. It cannot be concluded from this Report that coverage information for the target and surrounding properties does not exist from other sources. This Report is provided on an "AS IS", "AS AVAILABLE" basis. NO WARRANTY EXPRESS OR IMPLIED IS MADE WHATSOEVER IN CONNECTION WITH THIS REPORT. ENVIRONMENTAL DATA RESOURCES, LLC AND ITS SUBSIDIARIES, AFFILIATES AND THIRD PARTY SUPPLIERS DISCLAIM ALL WARRANTIES, OF ANY KIND OR NATURE, EXPRESS OR IMPLIED, ARISING OUT OF OR RELATED TO THIS REPORT OR ANY OF THE DATA AND INFORMATION PROVIDED IN THIS REPORT, INCLUDING WITHOUT LIMITATION, ANY WARRANTIES REGARDING ACCURACY, QUALITY, CORRECTNESS, COMPLETENESS, COMPREHENSIVENESS, SUITABILITY, MERCHANTABILITY, FITNESS FOR A PARTICULAR PURPOSE, TITLE, NON-INFRINGEMENT, MISAPPROPRIATION, OR OTHERWISE. ALL RISK IS ASSUMED BY THE USER. IN NO EVENT SHALL ENVIRONMENTAL DATA RESOURCES, LLC OR ITS SUBSIDIARIES, AFFILIATES OR THIRD PARTY SUPPLIERS BE LIABLE TO ANYONE FOR ANY DIRECT, INCIDENTAL, INDIRECT, SPECIAL, CONSEQUENTIAL OR OTHER DAMAGES OF ANY TYPE OR KIND (INCLUDING BUT NOT LIMITED TO LOSS OF PROFITS, LOSS OF USE, OR LOSS OF DATA), ARISING OUT OF OR IN ANY WAY CONNECTED WITH THIS REPORT OR ANY OF THE DATA AND INFORMATION PROVIDED IN THIS REPORT.

Any analyses, estimates, ratings, environmental risk levels, or risk codes provided in this Report are provided for illustrative purposes only, and are not intended to provide, nor should they be interpreted as providing any facts regarding, or prediction or forecast of, any environmental risk for any property. Only an assessment performed by a qualified environmental professional can provide findings, opinions or conclusions regarding the environmental risk or conditions in, on or at any property.

Copyright 2024 by Environmental Data Resources, Inc. All rights reserved. Reproduction in any media or format, in whole or in part, of any report or map of Environmental Data Resources, Inc., or its affiliates, is prohibited without prior written permission.

EDR and its logos (including Sanborn and Sanborn Map) are trademarks of Environmental Data Resources, LLC or its affiliates. All other trademarks used herein are the property of their respective owners.

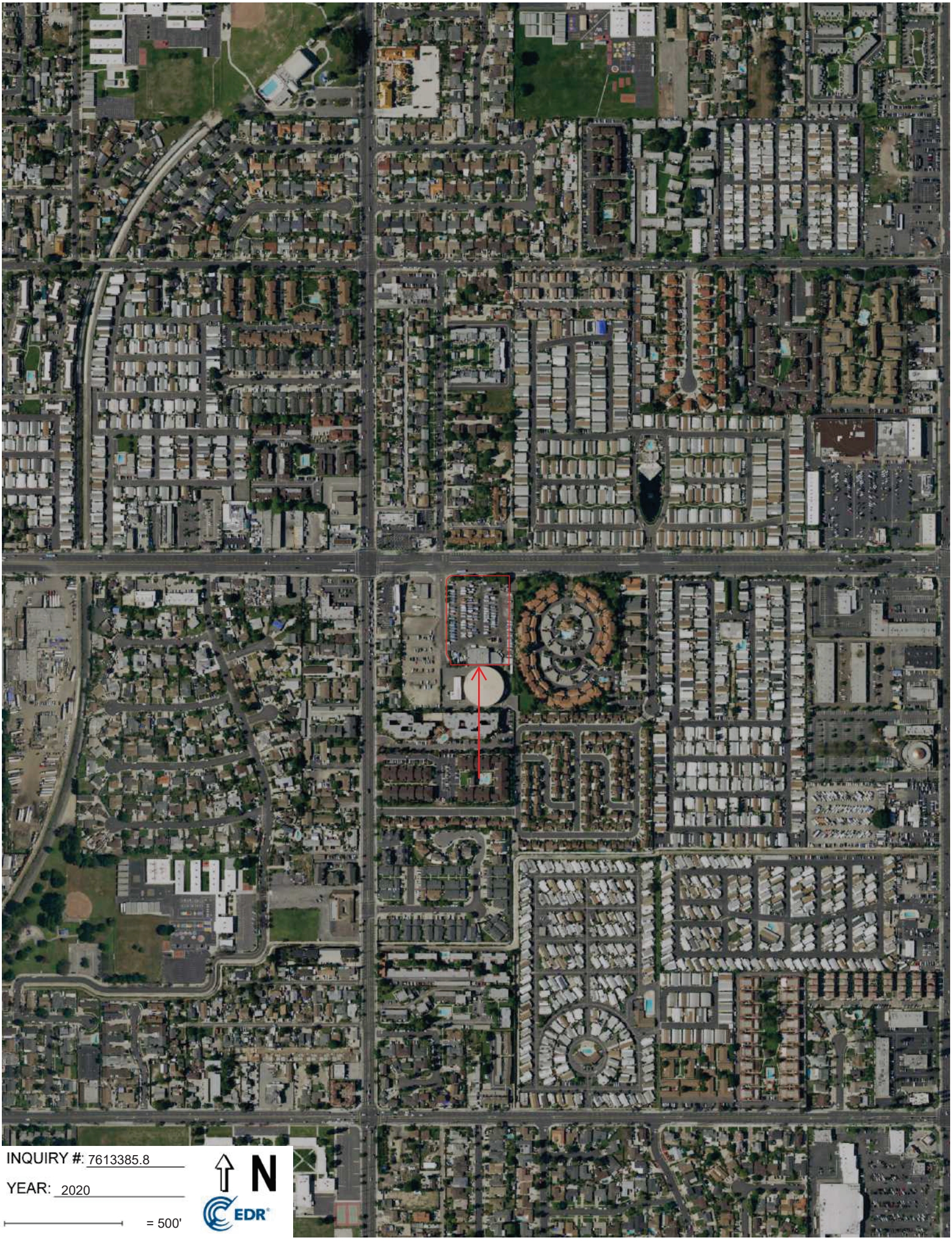
INQUIRY #: 7613385.8
YEAR: 2020
= 500'
N
EDR

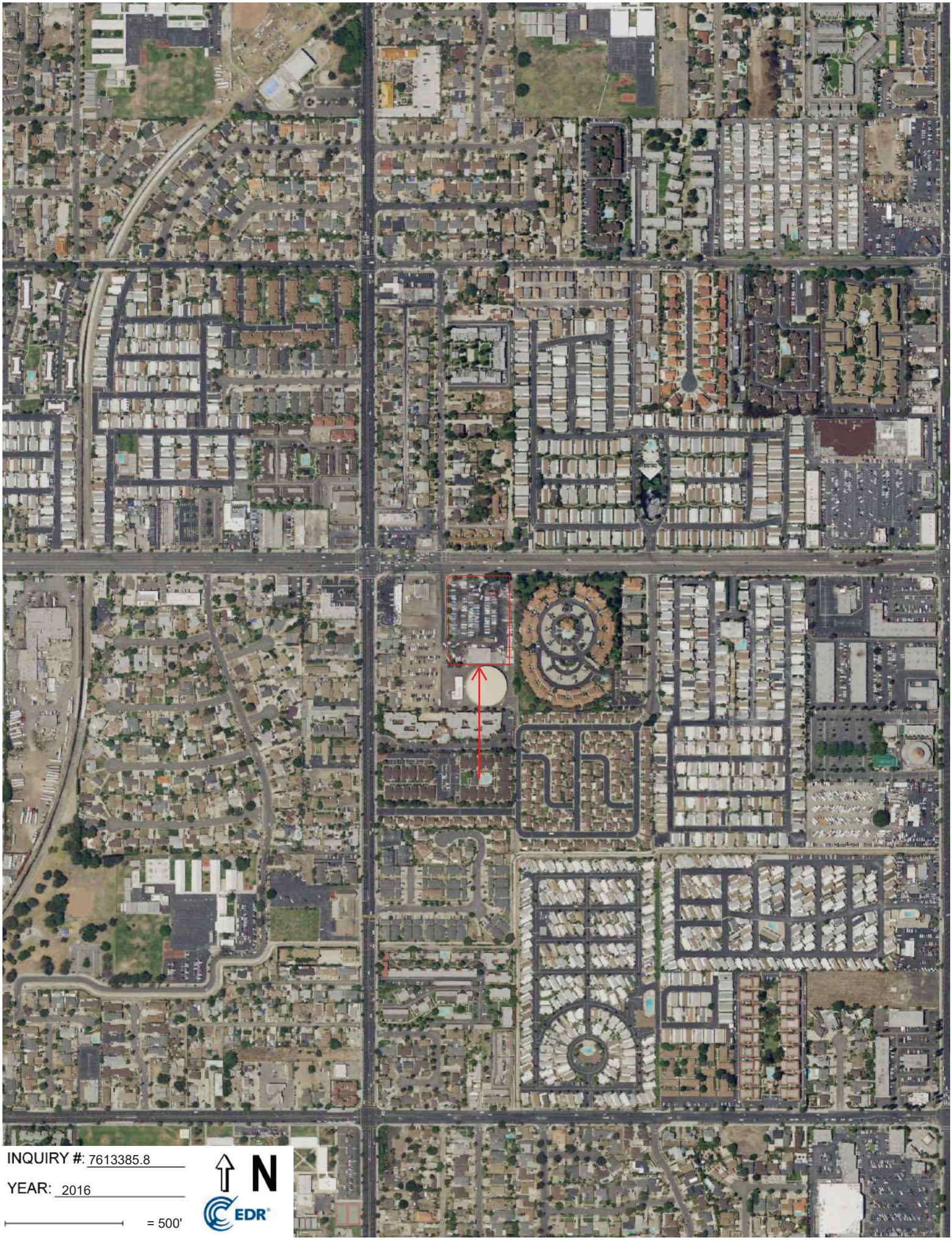
INQUIRY #: 7613385.8
YEAR: 2016
= 500'
N
EDR

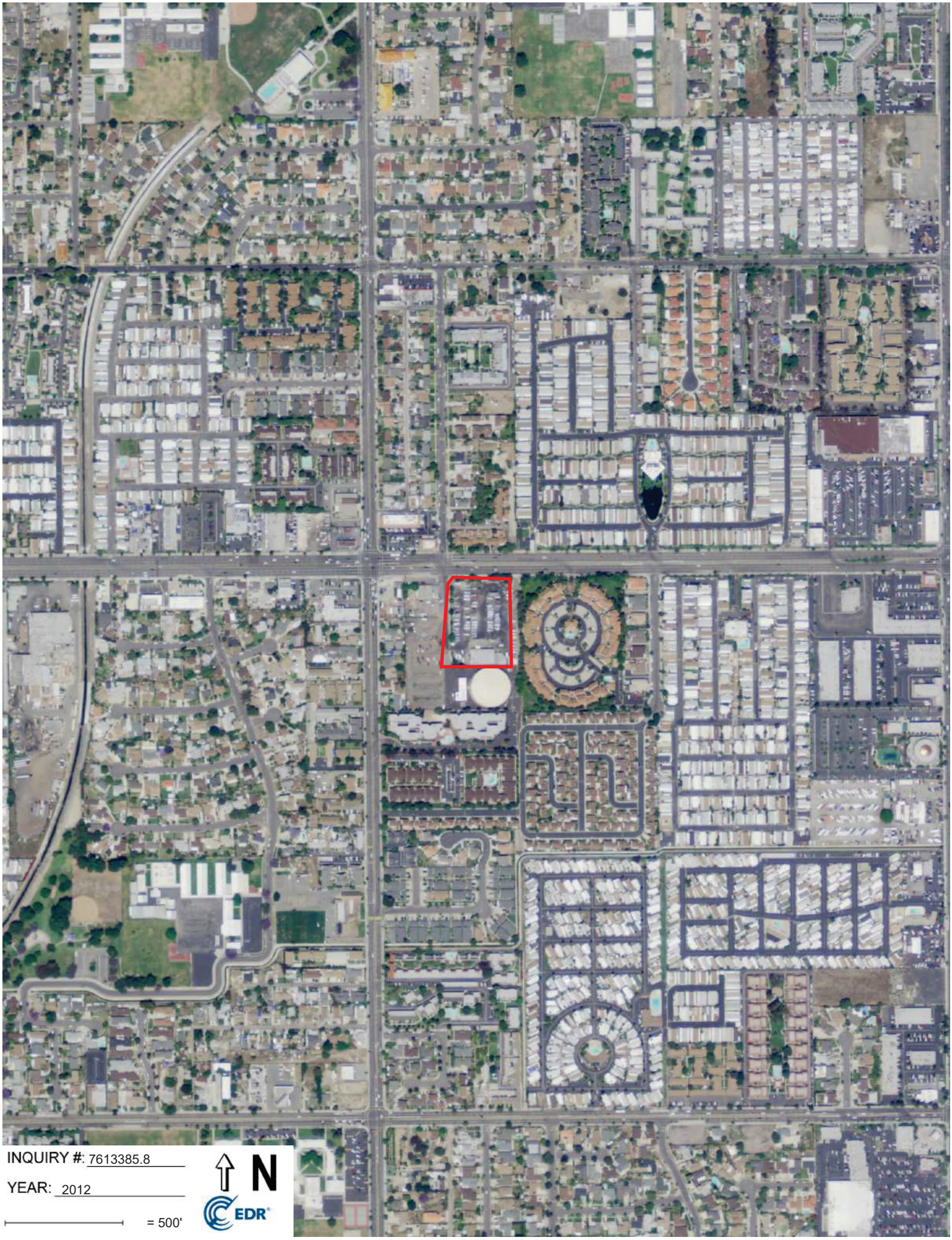
INQUIRY #: 7613385.8
YEAR: 2012
= 500'
N
EDR

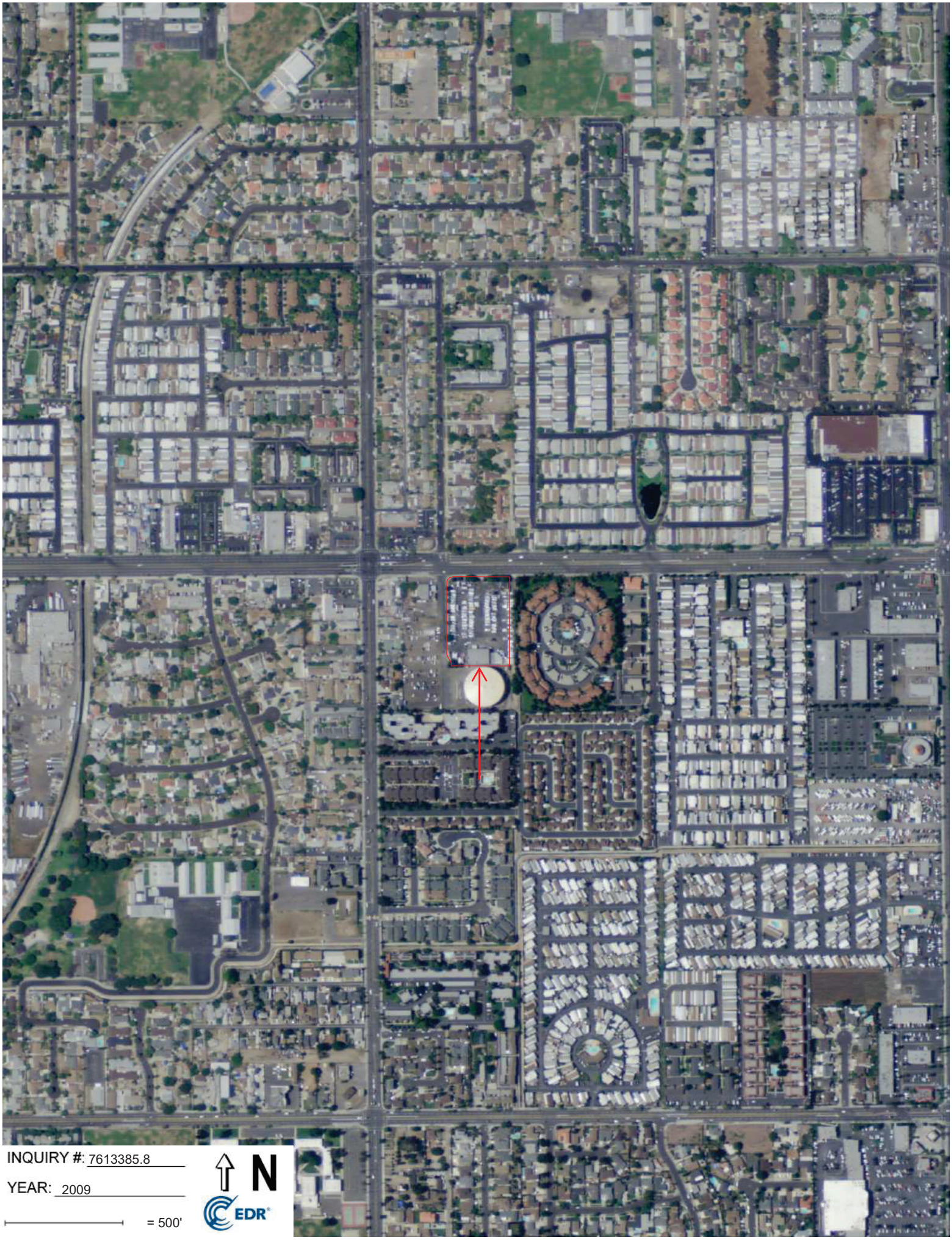
INQUIRY #: 7613385.8
YEAR: 2009
= 500'
N
EDR


INQUIRY #: 7613385.8
YEAR: 2005
= 500'
N
EDR


INQUIRY #: 7613385.8
YEAR: 2002
= 500'
N
EDR

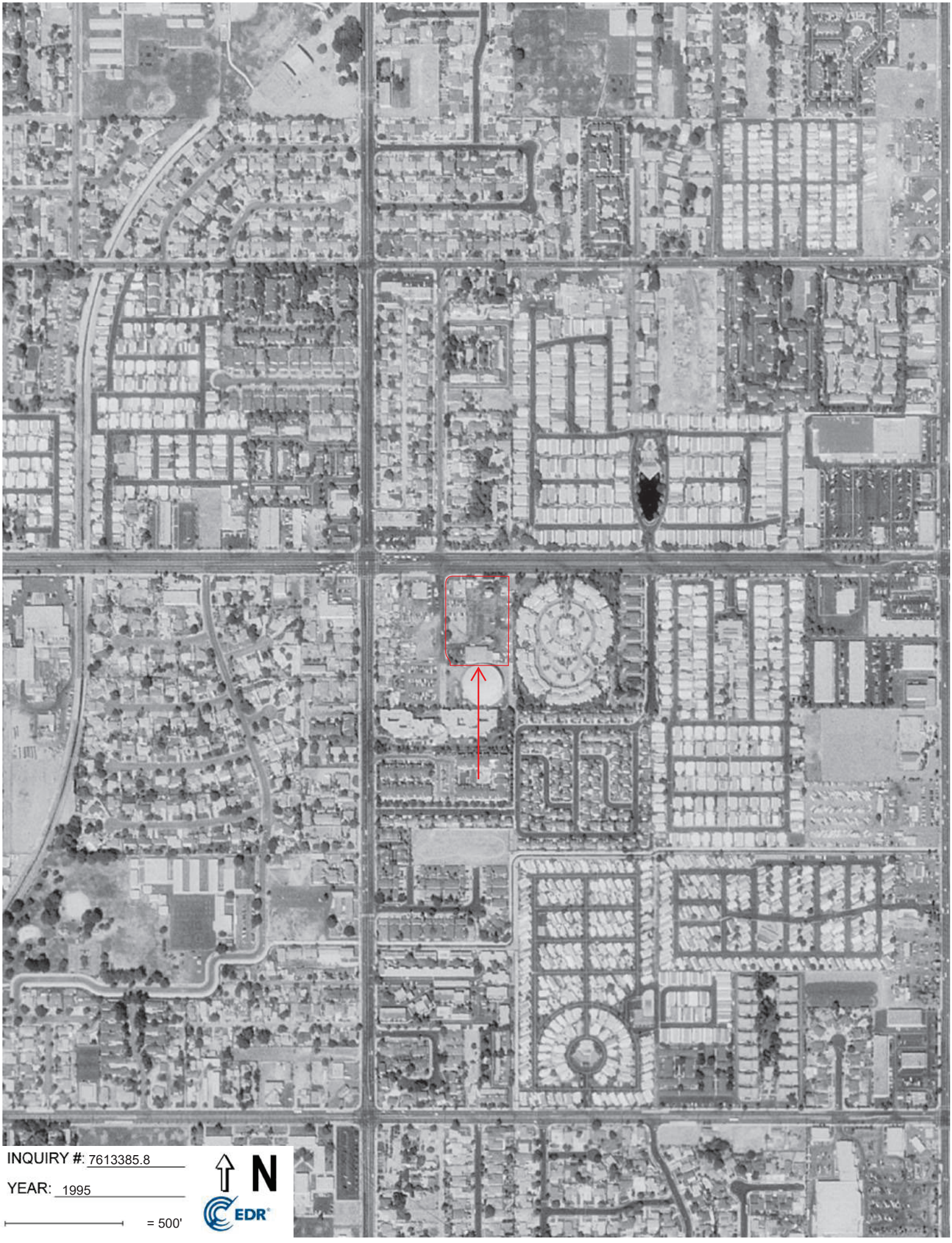
INQUIRY #: 7613385.8
YEAR: 1995
= 500'
N
EDR


INQUIRY #: 7613385.8
YEAR: 1990
= 500'
N
EDR


INQUIRY #: 7613385.8
YEAR: 1987
= 500'
N
EDR

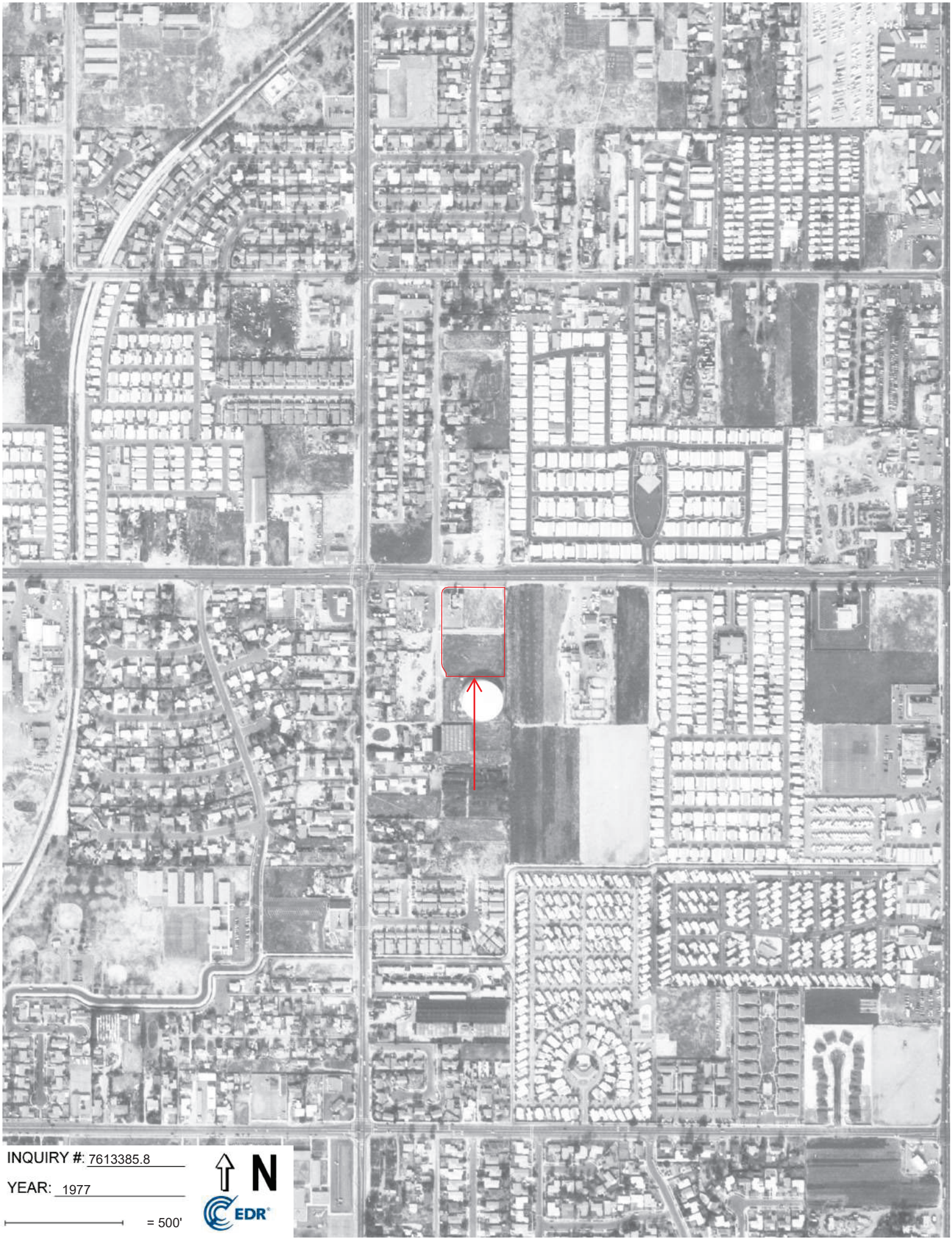
INQUIRY #: 7613385.8
YEAR: 1977
= 500'
N
EDR

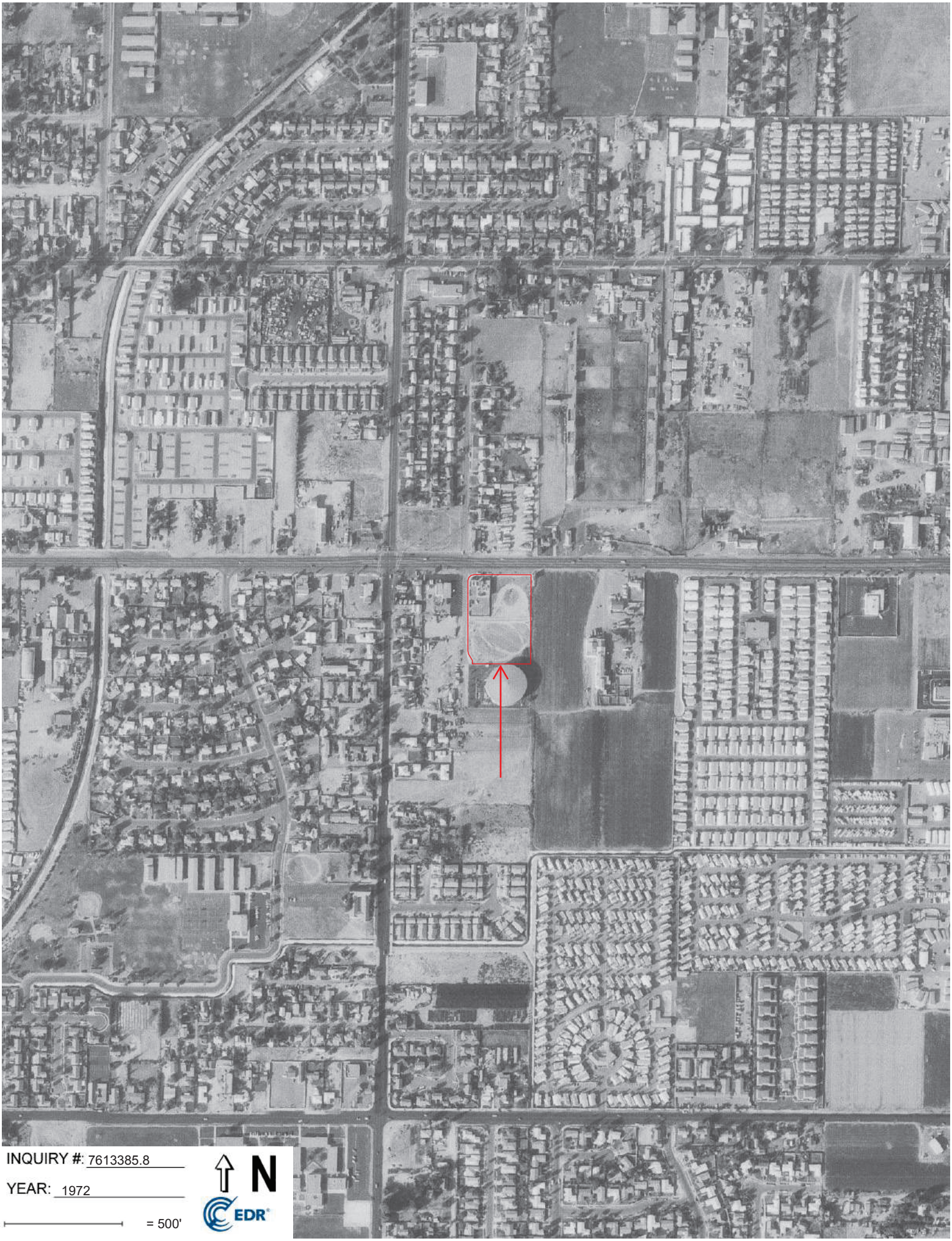

INQUIRY #: 7613385.8

YEAR: 1972

= 500'

N

EDR


INQUIRY #: 7613385.8
YEAR: 1963
= 500'
N
EDR


INQUIRY #: 7613385.8
YEAR: 1953
= 500'
N
EDR


INQUIRY #: 7613385.8
YEAR: 1947
= 500'
N
EDR


INQUIRY #: 7613385.8
YEAR: 1938
= 500'
N
EDR

6380264-ESAI

201 S MOUNTAIN AVE & 4320 W 1ST ST

SANTA ANA, CA 92704

Inquiry Number: 7613385.4

April 03, 2024

EDR Historical Topo Map Report

with QuadMatch™

6 Armstrong Road, 4th floor
Shelton, CT 06484
Toll Free: 800.352.0050
www.edrnet.com

EDR Historical Topo Map Report

04/03/24

Site Name:	Client Name:
6380264-ESAI	ODIC Environmental
201 S MOUNTAIN AVE & 432(	407 W. Imperial Hwy
SANTA ANA, CA 92704	Brea, CA 92821
EDR Inquiry # 7613385.4	Contact: Frank Trinidad

EDR Topographic Map Library has been searched by EDR and maps covering the target property location as provided by ODIC Environmental were identified for the years listed below. EDR's Historical Topo Map Report is designed to assist professionals in evaluating potential liability on a target property resulting from past activities. EDRs Historical Topo Map Report includes a search of a collection of public and private color historical topographic maps, dating back to the late 1800s.

Search Results:		*Coordinates:*	
P.O.#	040324	**Latitude:**	33.744156 33° 44' 39" North
Project:	6380264-ESAI	**Longitude:**	-117.927129 -117° 55' 38" West
		UTM Zone:	Zone 11 North
		UTM X Meters:	414124.37
		UTM Y Meters:	3734175.06
		Elevation:	67.00' above sea level

Maps Provided:

2022	1950, 1951	1896
2018	1949	
2015	1942	
2012	1935	
1981	1932	
1974	1902	
1972	1901	
1965	1898	

Disclaimer - Copyright and Trademark Notice

This Report contains certain information obtained from a variety of public and other sources reasonably available to Environmental Data Resources, LLC. It cannot be concluded from this Report that coverage information for the target and surrounding properties does not exist from other sources. This Report is provided on an "AS IS", "AS AVAILABLE" basis. NO WARRANTY EXPRESS OR IMPLIED IS MADE WHATSOEVER IN CONNECTION WITH THIS REPORT. ENVIRONMENTAL DATA RESOURCES, LLC AND ITS SUBSIDIARIES, AFFILIATES AND THIRD PARTY SUPPLIERS DISCLAIM ALL WARRANTIES, OF ANY KIND OR NATURE, EXPRESS OR IMPLIED, ARISING OUT OF OR RELATED TO THIS REPORT OR ANY OF THE DATA AND INFORMATION PROVIDED IN THIS REPORT, INCLUDING WITHOUT LIMITATION, ANY WARRANTIES REGARDING ACCURACY, QUALITY, CORRECTNESS, COMPLETENESS, COMPREHENSIVENESS, SUITABILITY, MERCHANTABILITY, FITNESS FOR A PARTICULAR PURPOSE, TITLE, NON-INFRINGEMENT, MISAPPROPRIATION, OR OTHERWISE. ALL RISK IS ASSUMED BY THE USER. IN NO EVENT SHALL ENVIRONMENTAL DATA RESOURCES, LLC OR ITS SUBSIDIARIES, AFFILIATES OR THIRD PARTY SUPPLIERS BE LIABLE TO ANYONE FOR ANY DIRECT, INCIDENTAL, INDIRECT, SPECIAL, CONSEQUENTIAL OR OTHER DAMAGES OF ANY TYPE OR KIND (INCLUDING BUT NOT LIMITED TO LOSS OF PROFITS, LOSS OF USE, OR LOSS OF DATA), ARISING OUT OF OR IN ANY WAY CONNECTED WITH THIS REPORT OR ANY OF THE DATA AND INFORMATION PROVIDED IN THIS REPORT. Any analyses, estimates, ratings, environmental risk levels, or risk codes provided in this Report are provided for illustrative purposes only, and are not intended to provide, nor should they be interpreted as providing any facts regarding, or prediction or forecast of, any environmental risk for any property. Only an assessment performed by a qualified environmental professional can provide findings, opinions or conclusions regarding the environmental risk or conditions in, on or at any property.

Copyright 2024 by Environmental Data Resources, Inc. All rights reserved. Reproduction in any media or format, in whole or in part, of any report or map of Environmental Data Resources, Inc., or its affiliates, is prohibited without prior written permission.

EDR and its logos (including Sanborn and Sanborn Map) are trademarks of Environmental Data Resources, LLC or its affiliates. All other trademarks used herein are the property of their respective owners.

Topo Sheet Key

This EDR Topo Map Report is based upon the following USGS topographic map sheets.

2022 Source Sheets



Newport Beach
2022
7.5-minute, 24000



Anaheim
2022
7.5-minute, 24000

2018 Source Sheets



Newport Beach
2018
7.5-minute, 24000



Anaheim
2018
7.5-minute, 24000

2015 Source Sheets



Newport Beach
2015
7.5-minute, 24000



Anaheim
2015
7.5-minute, 24000

2012 Source Sheets



Newport Beach
2012
7.5-minute, 24000



Anaheim
2012
7.5-minute, 24000

Topo Sheet Key

This EDR Topo Map Report is based upon the following USGS topographic map sheets.

1981 Source Sheets



Newport Beach
1981
7.5-minute, 24000
Aerial Photo Revised 1978



Anaheim
1981
7.5-minute, 24000
Aerial Photo Revised 1963

1974 Source Sheets



Anaheim
1974
7.5-minute, 24000
Aerial Photo Revised 1974



Costa Mesa
1974
7.5-minute, 24000
Aerial Photo Revised 1974



Newport Beach
1974
7.5-minute, 24000
Aerial Photo Revised 1974

1972 Source Sheets



Anaheim
1972
7.5-minute, 24000
Aerial Photo Revised 1972



Newport Beach
1972
7.5-minute, 24000
Aerial Photo Revised 1972

1965 Source Sheets



Anaheim
1965
7.5-minute, 24000
Aerial Photo Revised 1963

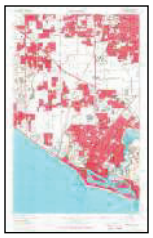

Newport Beach
1965
7.5-minute, 24000
Aerial Photo Revised 1963

Topo Sheet Key

This EDR Topo Map Report is based upon the following USGS topographic map sheets.

1950, 1951 Source Sheets



Anaheim
1950
7.5-minute, 24000
Aerial Photo Revised 1947



Newport Beach
1951
7.5-minute, 24000
Aerial Photo Revised 1947

1949 Source Sheets



Newport Beach
1949
7.5-minute, 24000
Aerial Photo Revised 1947



Anaheim
1949
7.5-minute, 24000
Aerial Photo Revised 1947

1942 Source Sheets



SANTA ANA
1942
15-minute, 50000



ANAHEIM
1942
15-minute, 50000

1935 Source Sheets



Newport Beach
1935
7.5-minute, 31680



Garden Grove
1935
7.5-minute, 31680

Topo Sheet Key

This EDR Topo Map Report is based upon the following USGS topographic map sheets.

1932 Source Sheets



Newport Beach
1932
7.5-minute, 31680

1902 Source Sheets



Corona
1902
30-minute, 125000

1901 Source Sheets



Santa Ana
1901
15-minute, 62500



Anaheim
1901
15-minute, 62500

1898 Source Sheets



Anaheim
1898
15-minute, 62500

Topo Sheet Key

This EDR Topo Map Report is based upon the following USGS topographic map sheets.

1896 Source Sheets



Santa Ana
1896
15-minute, 62500



Anaheim
1896
15-minute, 62500

Historical Topo Map

2022

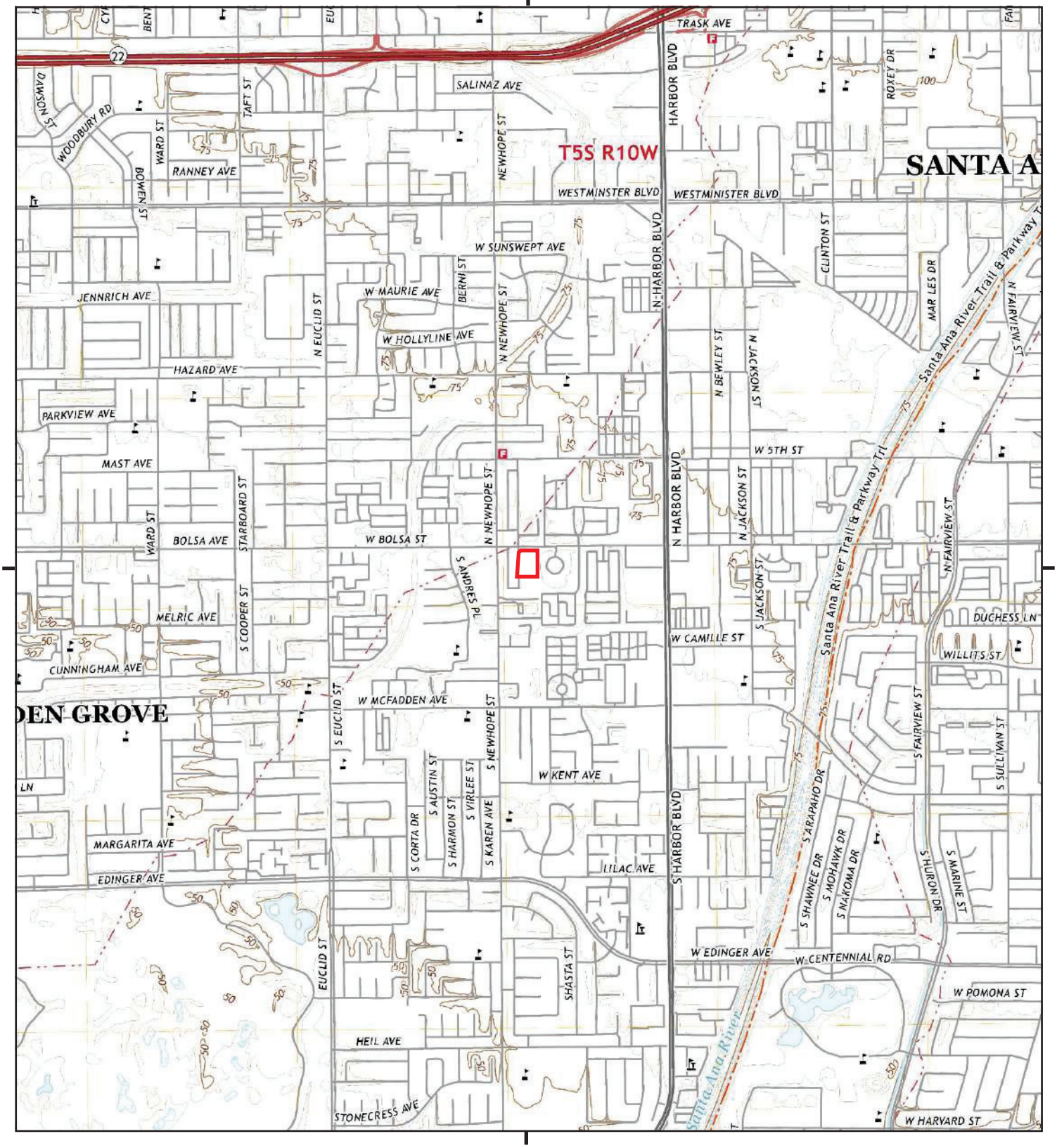

This report includes information from the following map sheet(s).

0 Miles 0.25 0.5 1 1.5

NW N NE
W E
SW S SE

TP, Newport Beach, 2022, 7.5-minute
N, Anaheim, 2022, 7.5-minute

SITE NAME: 6380264-ESAI
ADDRESS: 201 S MOUNTAIN AVE & 4320 W 1ST S
SANTA ANA, CA 92704
CLIENT: ODIC Environmental

N

Historical Topo Map

2018

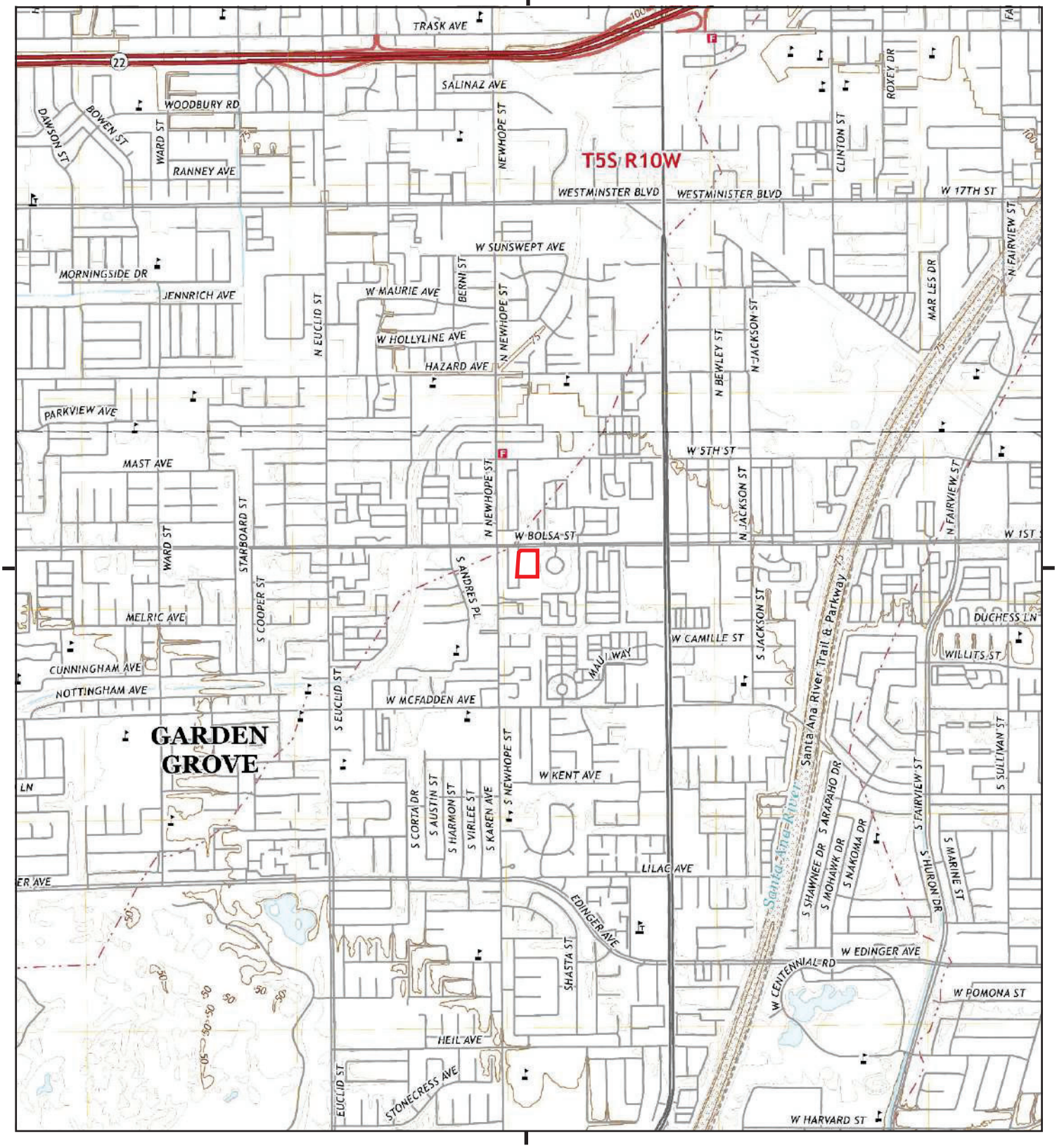

This report includes information from the following map sheet(s).

0 Miles 0.25 0.5 1 1.5

NW N NE
W E
SW S SE

TP, Newport Beach, 2018, 7.5-minute
N, Anaheim, 2018, 7.5-minute

SITE NAME: 6380264-ESAI
ADDRESS: 201 S MOUNTAIN AVE & 4320 W 1ST S
SANTA ANA, CA 92704
CLIENT: ODIC Environmental

N

Historical Topo Map

2015

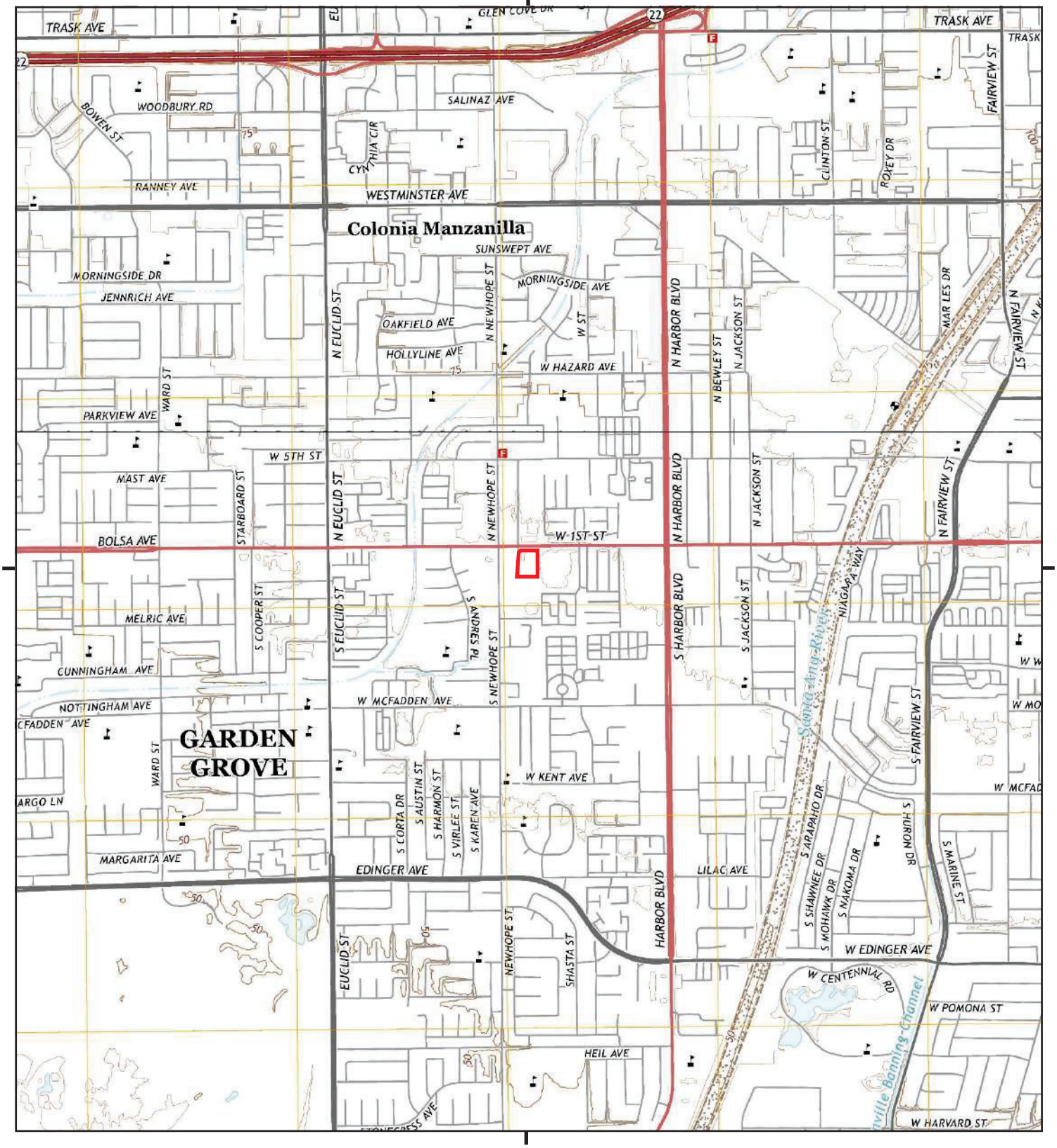

This report includes information from the following map sheet(s).

0 Miles 0.25 0.5 1 1.5

NW N NE
W E
SW S SE

TP, Newport Beach, 2015, 7.5-minute
N, Anaheim, 2015, 7.5-minute

SITE NAME: 6380264-ESAI
ADDRESS: 201 S MOUNTAIN AVE & 4320 W 1ST S
SANTA ANA, CA 92704
CLIENT: ODIC Environmental

N

Historical Topo Map

2012

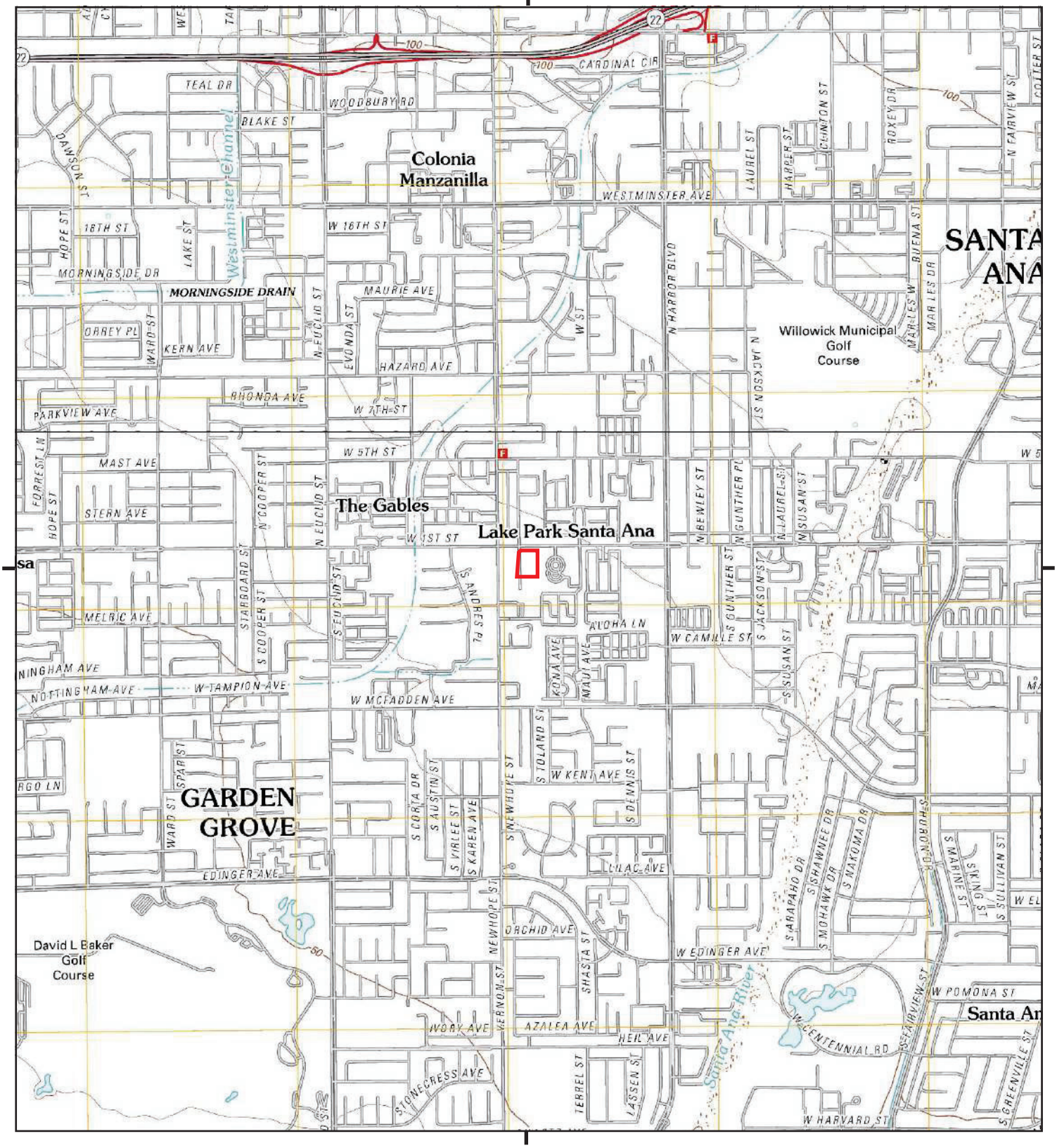

This report includes information from the following map sheet(s).

0 Miles 0.25 0.5 1 1.5

NW N NE
W E
SW S SE

TP, Newport Beach, 2012, 7.5-minute
N, Anaheim, 2012, 7.5-minute

SITE NAME: 6380264-ESAI
ADDRESS: 201 S MOUNTAIN AVE & 4320 W 1ST S
SANTA ANA, CA 92704
CLIENT: ODIC Environmental

N

Historical Topo Map

1981

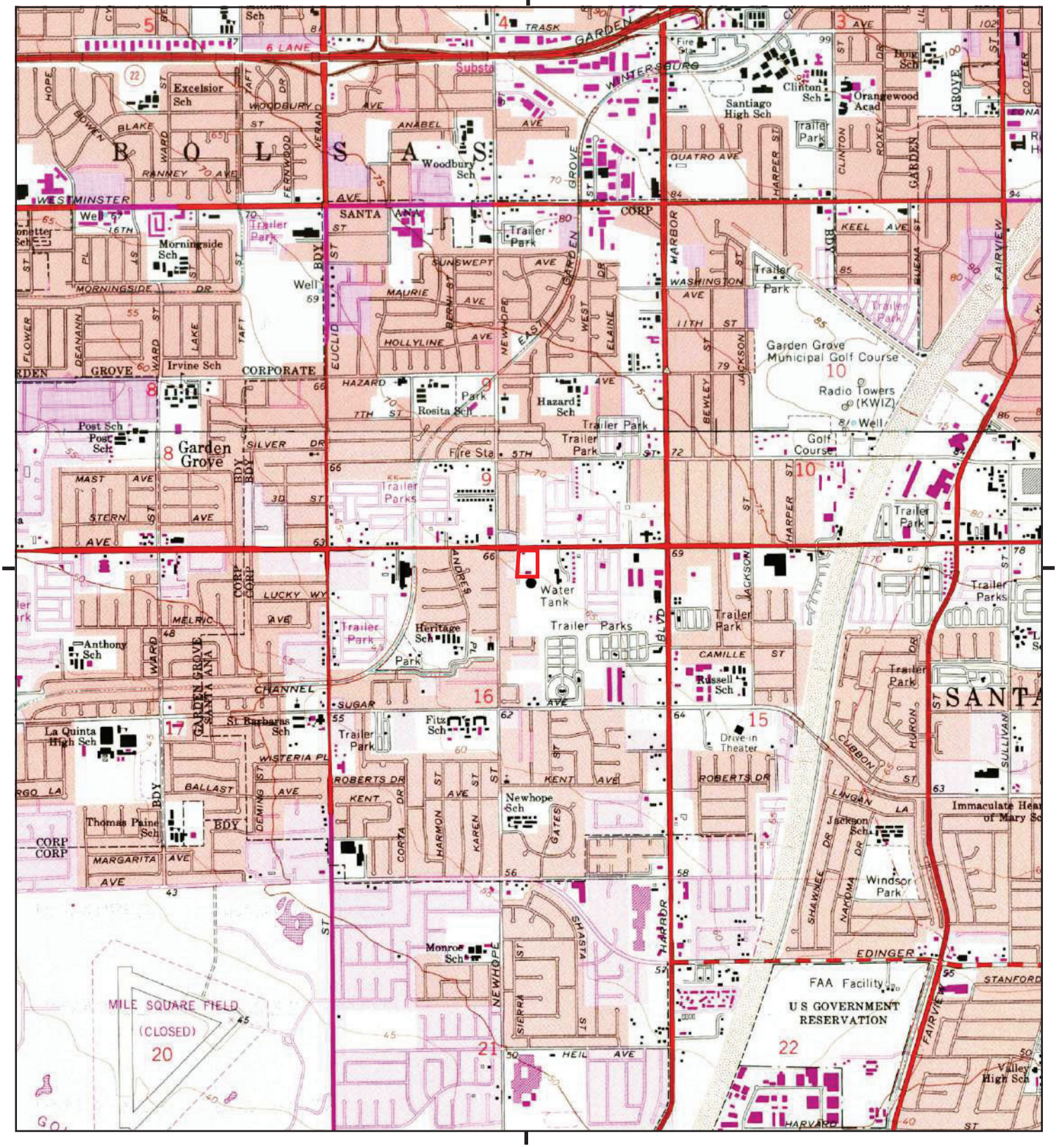

This report includes information from the following map sheet(s).

0 Miles 0.25 0.5 1 1.5

NW N NE
W E
SW S SE

TP, Newport Beach, 1981, 7.5-minute
N, Anaheim, 1981, 7.5-minute

SITE NAME: 6380264-ESAI
ADDRESS: 201 S MOUNTAIN AVE & 4320 W 1ST S
SANTA ANA, CA 92704
CLIENT: ODIC Environmental

N

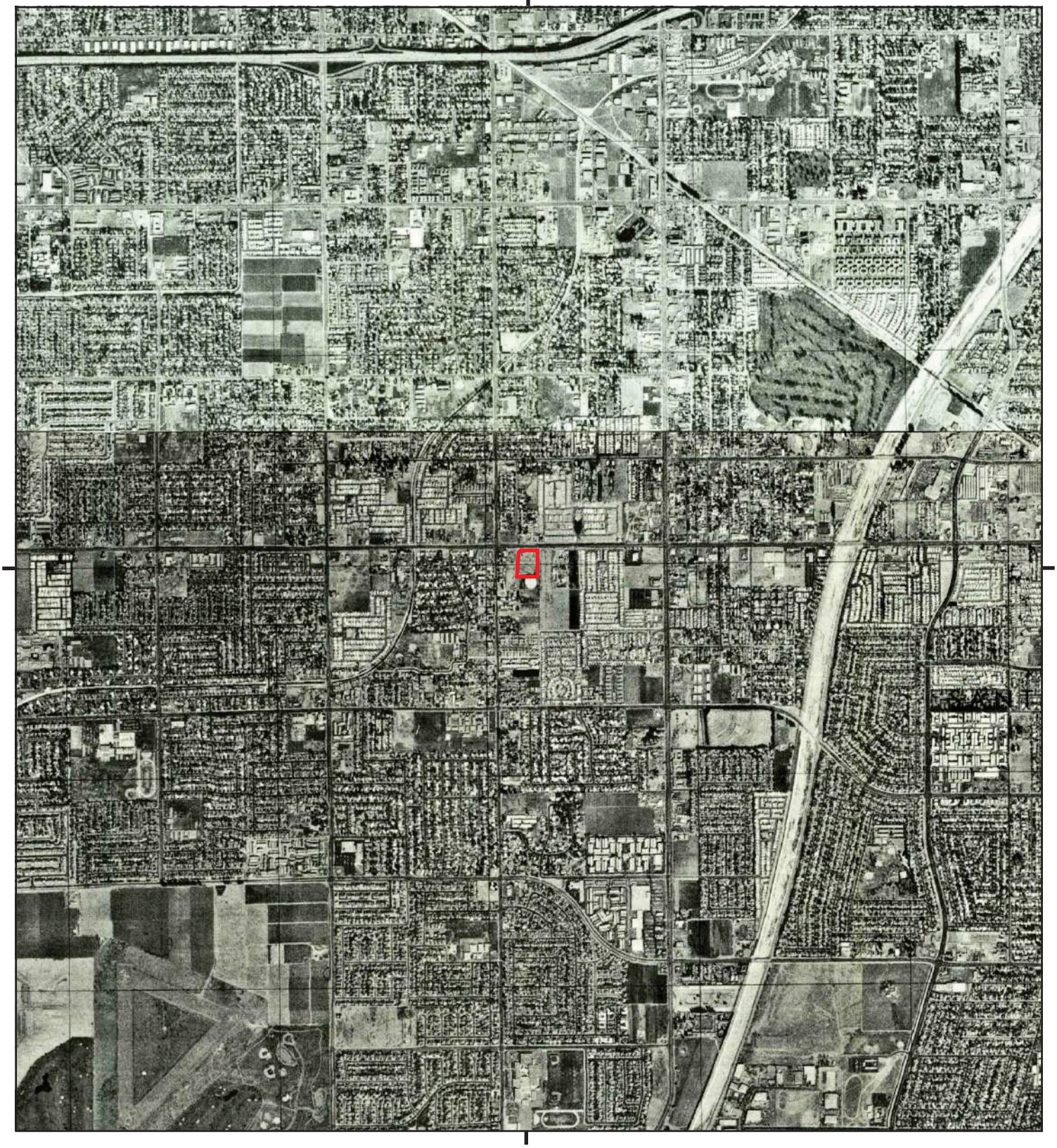

This report includes information from the following map sheet(s).

0 Miles 0.25 0.5 1 1.5

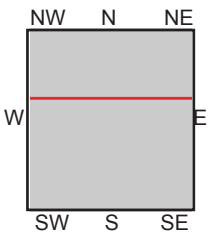

TP, Costa Mesa, 1974, 7.5-minute
N, Anaheim, 1974, 7.5-minute
TP, Newport Beach, 1974, 7.5-minute

SITE NAME: 6380264-ESAI
ADDRESS: 201 S MOUNTAIN AVE & 4320 W 1ST S
SANTA ANA, CA 92704
CLIENT: ODIC Environmental

N

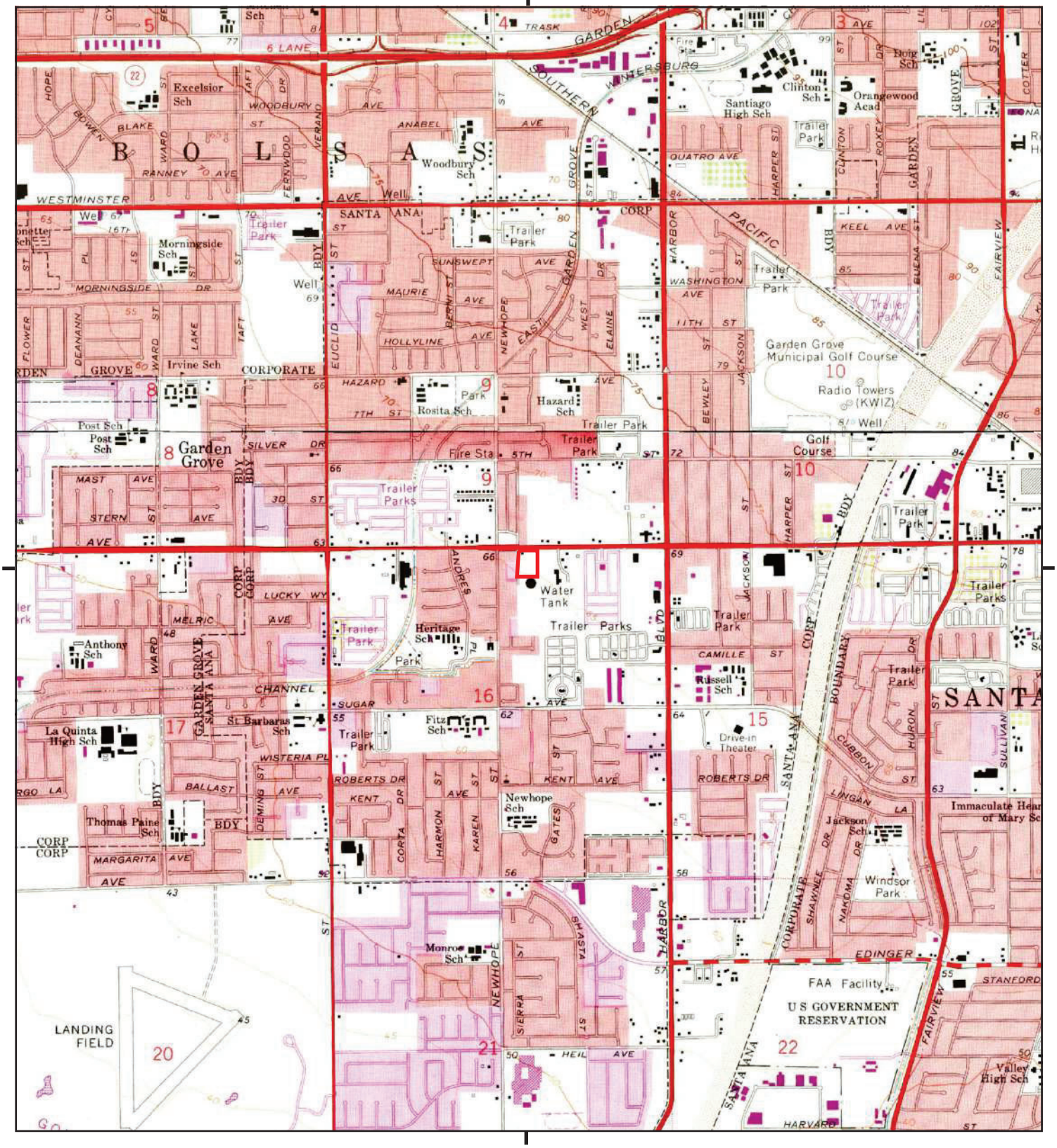

This report includes information from the following map sheet(s).

0 Miles 0.25 0.5 1 1.5

NW N NE
W E
SW S SE

TP, Newport Beach, 1972, 7.5-minute
N, Anaheim, 1972, 7.5-minute

SITE NAME: 6380264-ESAI
ADDRESS: 201 S MOUNTAIN AVE & 4320 W 1ST S
SANTA ANA, CA 92704
CLIENT: ODIC Environmental

N

Historical Topo Map

1965

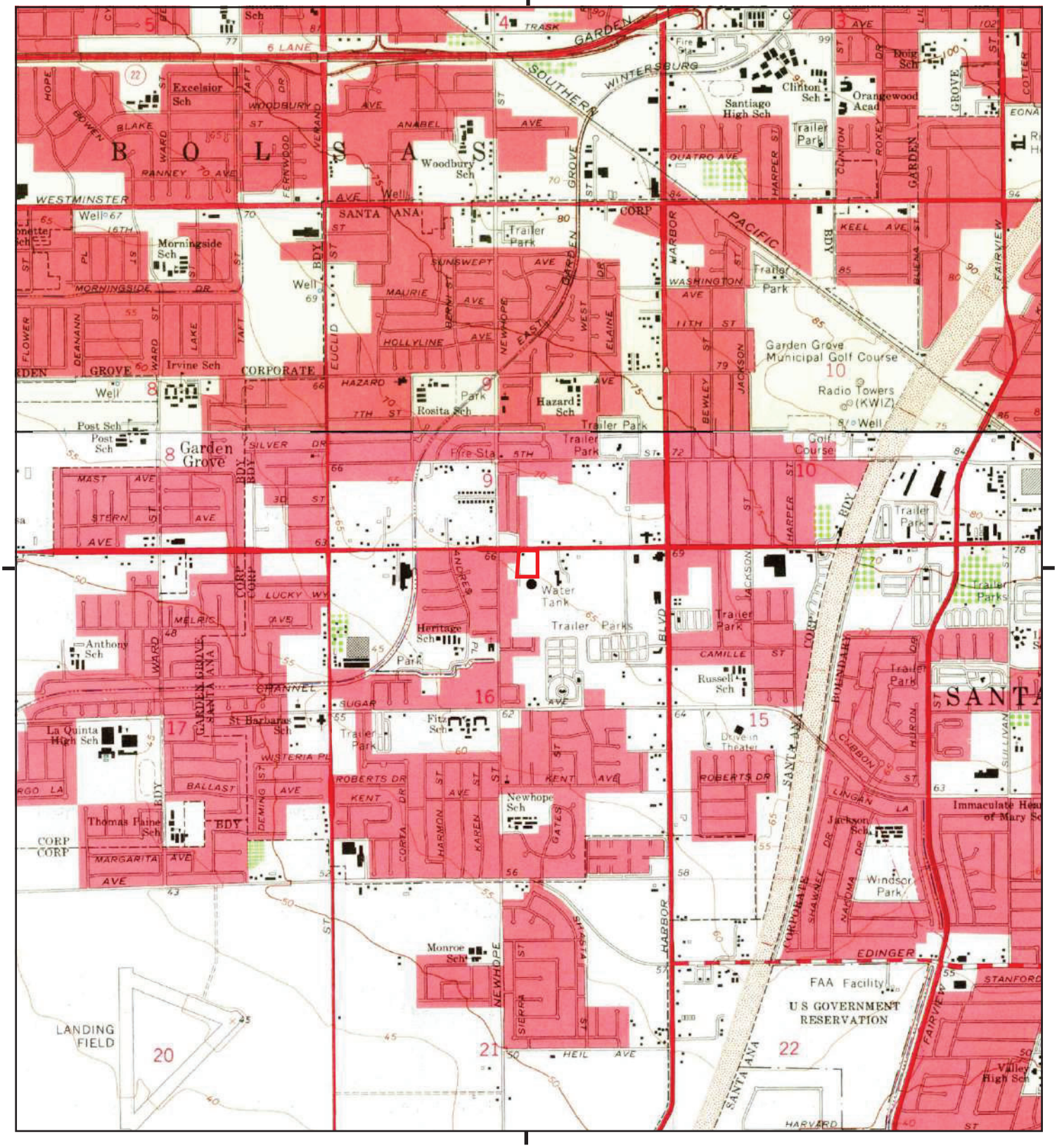

This report includes information from the following map sheet(s).

0 Miles 0.25 0.5 1 1.5

NW N NE
W E
SW S SE

TP, Newport Beach, 1965, 7.5-minute
N, Anaheim, 1965, 7.5-minute

SITE NAME: 6380264-ESAI
ADDRESS: 201 S MOUNTAIN AVE & 4320 W 1ST S
SANTA ANA, CA 92704
CLIENT: ODIC Environmental

N

Historical Topo Map

1950, 1951

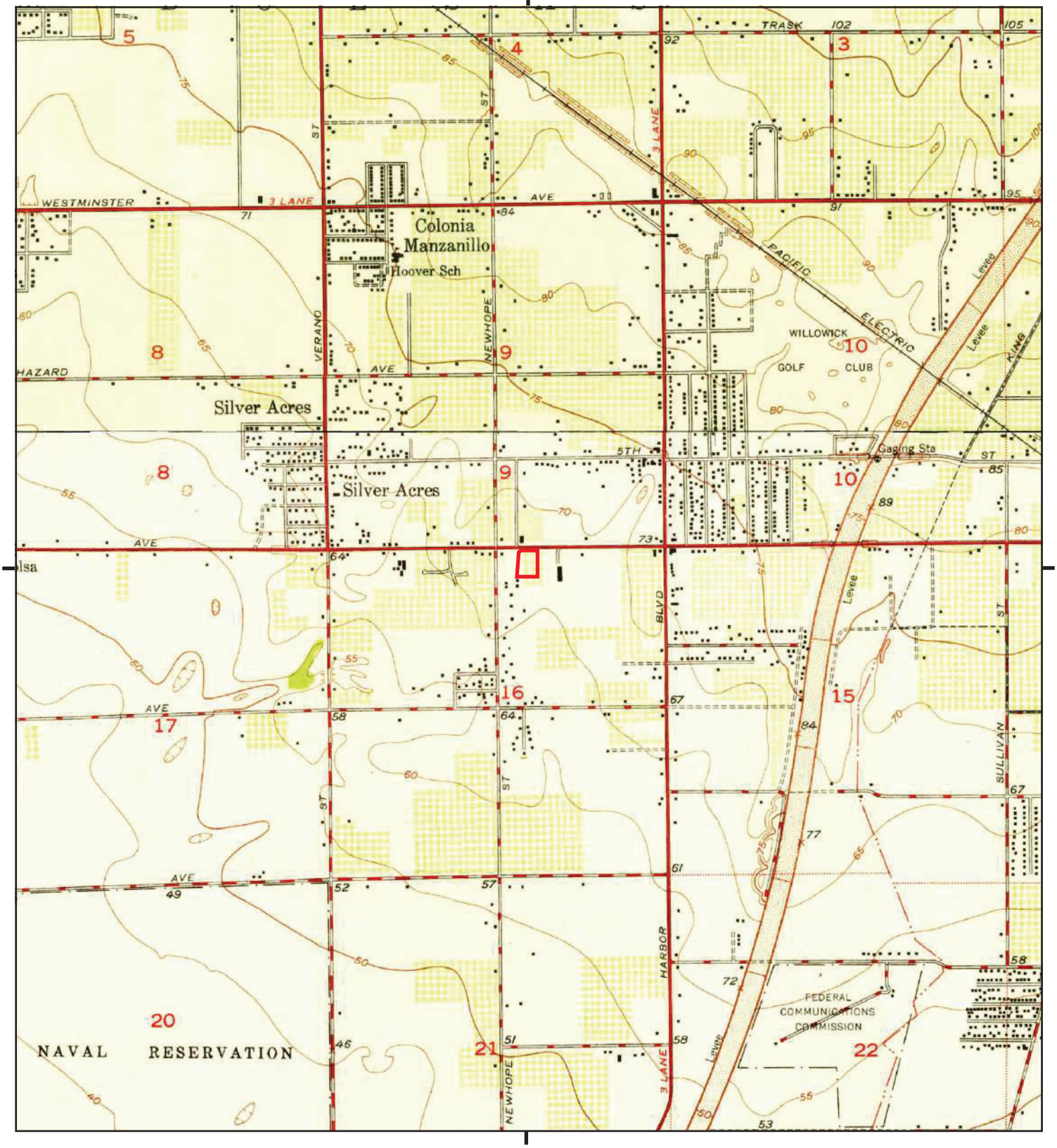

This report includes information from the following map sheet(s).

0 Miles 0.25 0.5 1 1.5

NW N NE
W E
SW S SE

TP, Newport Beach, 1951, 7.5-minute
N, Anaheim, 1950, 7.5-minute

SITE NAME: 6380264-ESAI
ADDRESS: 201 S MOUNTAIN AVE & 4320 W 1ST S
SANTA ANA, CA 92704
CLIENT: ODIC Environmental

N

Historical Topo Map

1949

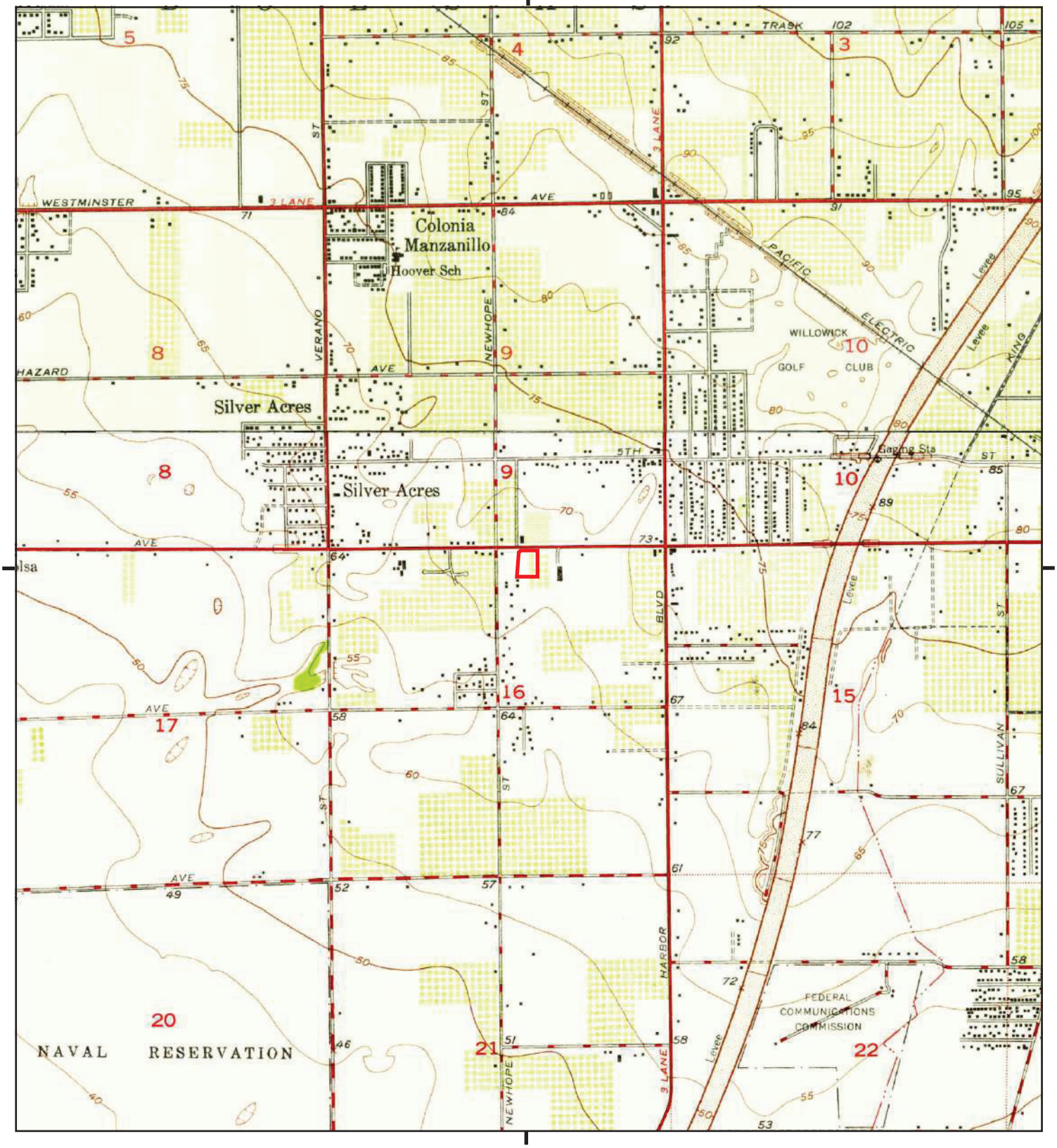

This report includes information from the following map sheet(s).

0 Miles 0.25 0.5 1 1.5

NW N NE
W E
SW S SE

TP, Newport Beach, 1949, 7.5-minute
N, Anaheim, 1949, 7.5-minute

SITE NAME: 6380264-ESAI
ADDRESS: 201 S MOUNTAIN AVE & 4320 W 1ST S
SANTA ANA, CA 92704
CLIENT: ODIC Environmental

N

Historical Topo Map

1942

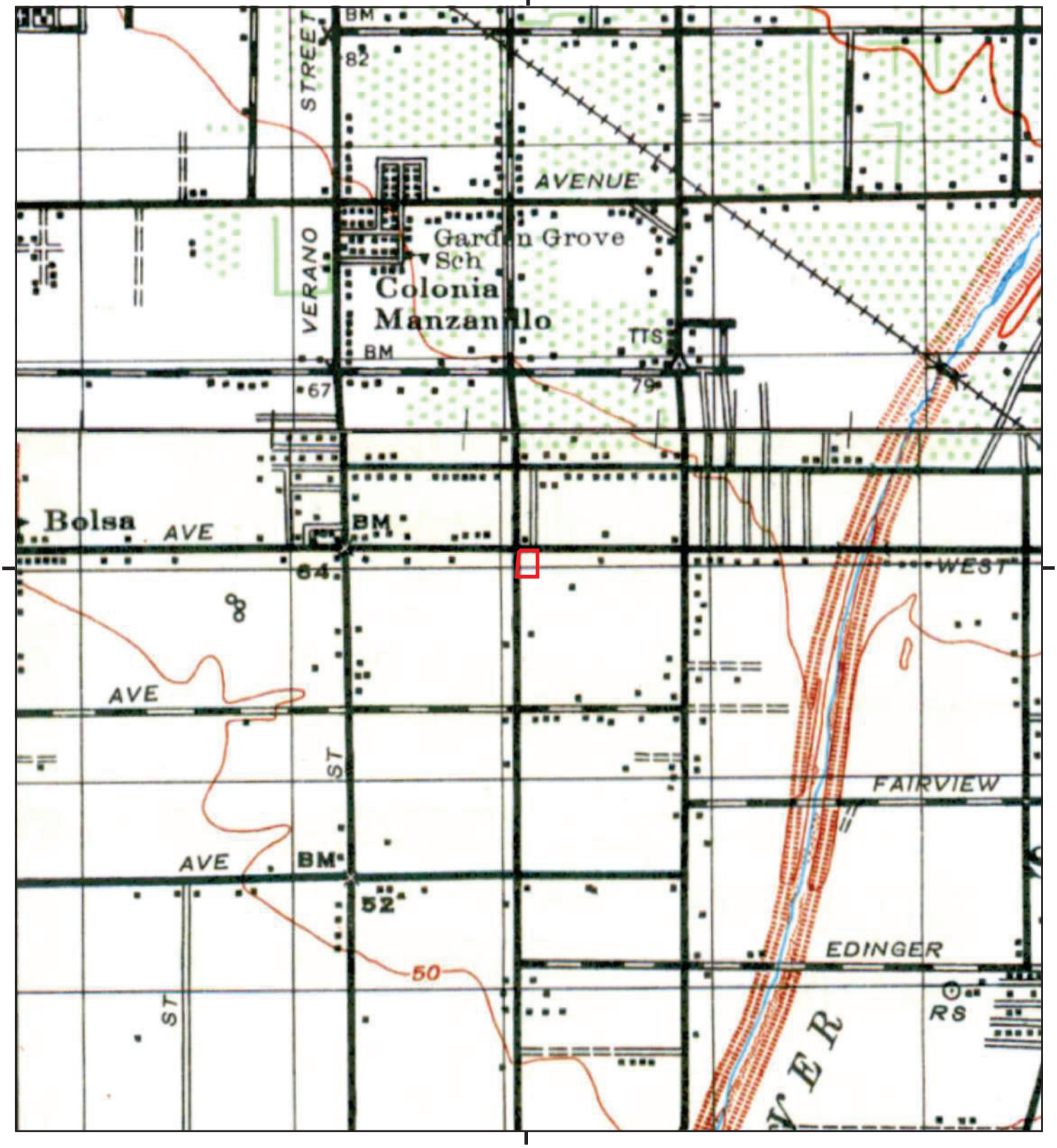

This report includes information from the following map sheet(s).

0 Miles 0.25 0.5 1 1.5

NW N NE
W E
SW S SE

TP, SANTA ANA, 1942, 15-minute
N, ANAHEIM, 1942, 15-minute

SITE NAME: 6380264-ESAI
ADDRESS: 201 S MOUNTAIN AVE & 4320 W 1ST S
SANTA ANA, CA 92704
CLIENT: ODIC Environmental

N

Historical Topo Map

1935

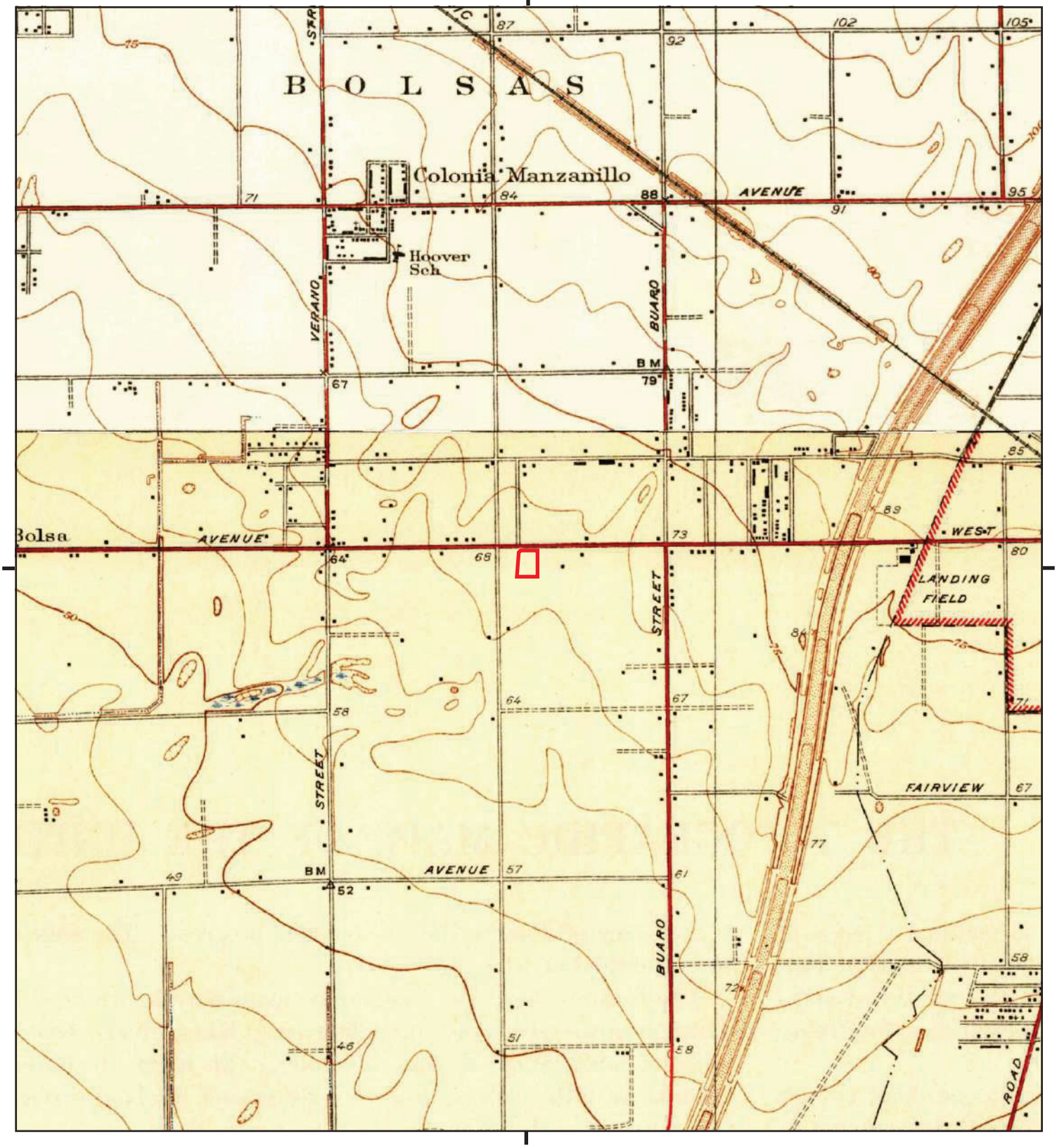

This report includes information from the following map sheet(s).

0 Miles 0.25 0.5 1 1.5

NW N NE
W E
SW S SE

TP, Newport Beach, 1935, 7.5-minute
N, Garden Grove, 1935, 7.5-minute

SITE NAME: 6380264-ESAI
ADDRESS: 201 S MOUNTAIN AVE & 4320 W 1ST S
SANTA ANA, CA 92704
CLIENT: ODIC Environmental

N

UNMAPPED UNMAPPED UNMAPPED UNMAPPED UNMAPPED UNMAPPED
UNMAPPED UNMAPPED UNMAPPED UNMAPPED UNMAPPED UNMAPPED
UNMAPPED UNMAPPED UNMAPPED UNMAPPED UNMAPPED UNMAPPED
UNMAPPED UNMAPPED UNMAPPED UNMAPPED UNMAPPED UNMAPPED
UNMAPPED UNMAPPED UNMAPPED UNMAPPED UNMAPPED UNMAPPED

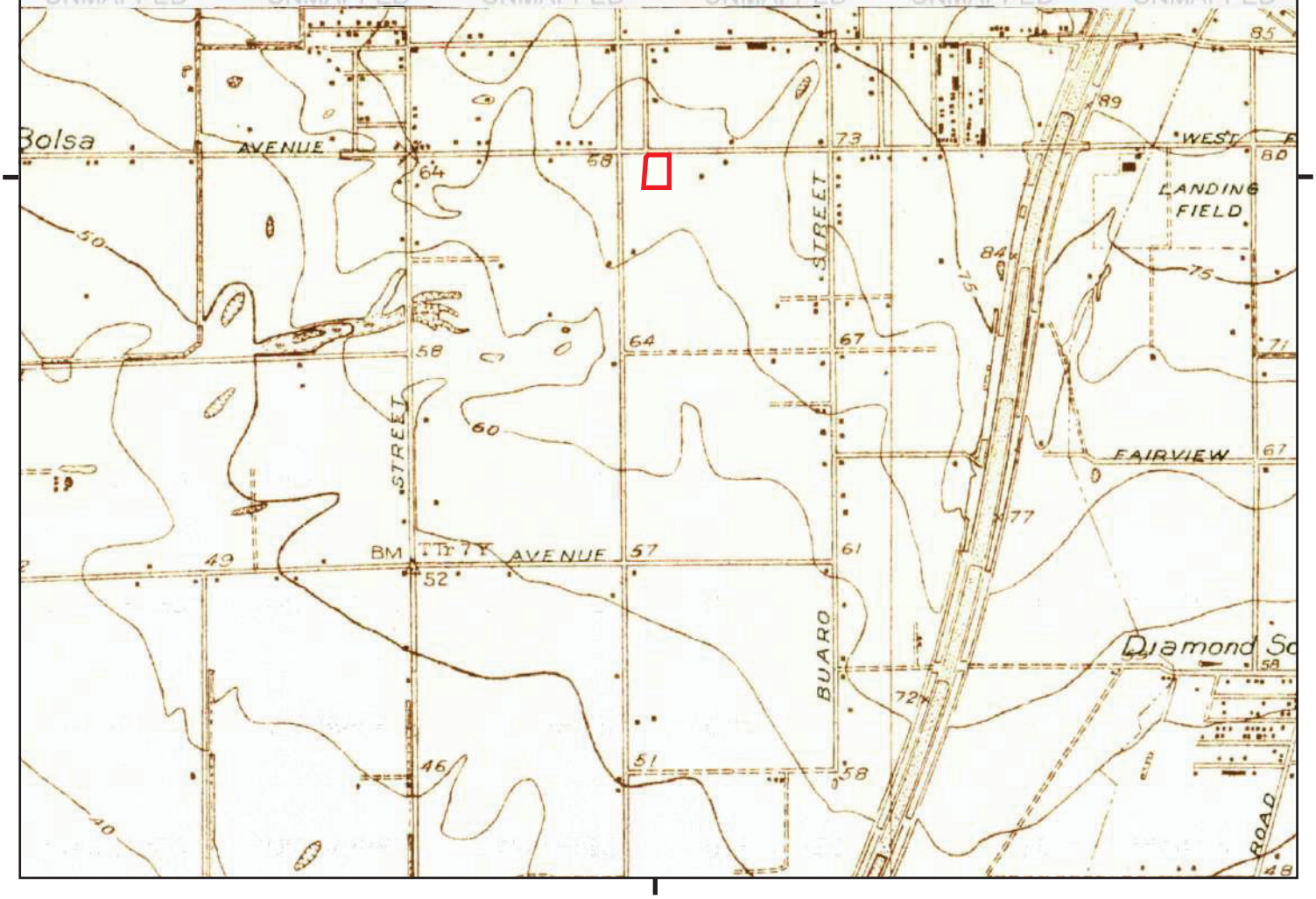

This report includes information from the following map sheet(s).

0 Miles 0.25 0.5 1 1.5

NW N NE
W E
SW S SE

TP, Newport Beach, 1932, 7.5-minute

SITE NAME: 6380264-ESAI
ADDRESS: 201 S MOUNTAIN AVE & 4320 W 1ST S
SANTA ANA, CA 92704
CLIENT: ODIC Environmental

N



This report includes information from the following map sheet(s).

0 Miles 0.25 0.5 1 1.5

NW N NE
W E
SW S SE

TP, Corona, 1902, 30-minute

SITE NAME: 6380264-ESAI
ADDRESS: 201 S MOUNTAIN AVE & 4320 W 1ST S
SANTA ANA, CA 92704
CLIENT: ODIC Environmental

N

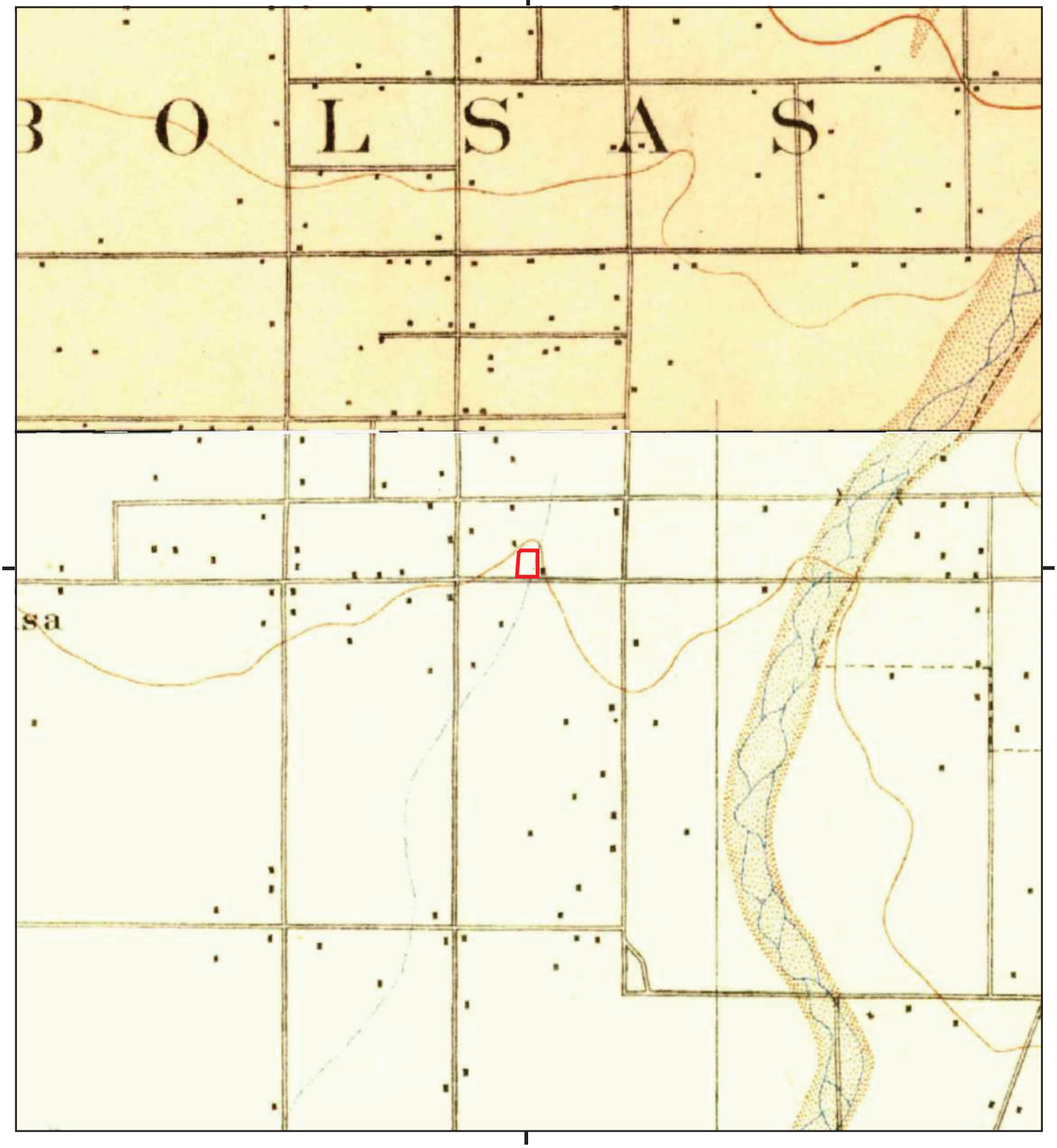

This report includes information from the following map sheet(s).

0 Miles 0.25 0.5 1 1.5

NW N NE
W E
SW S SE

TP, Santa Ana, 1901, 15-minute
N, Anaheim, 1901, 15-minute

SITE NAME: 6380264-ESAI
ADDRESS: 201 S MOUNTAIN AVE & 4320 W 1ST S
SANTA ANA, CA 92704
CLIENT: ODIC Environmental

N

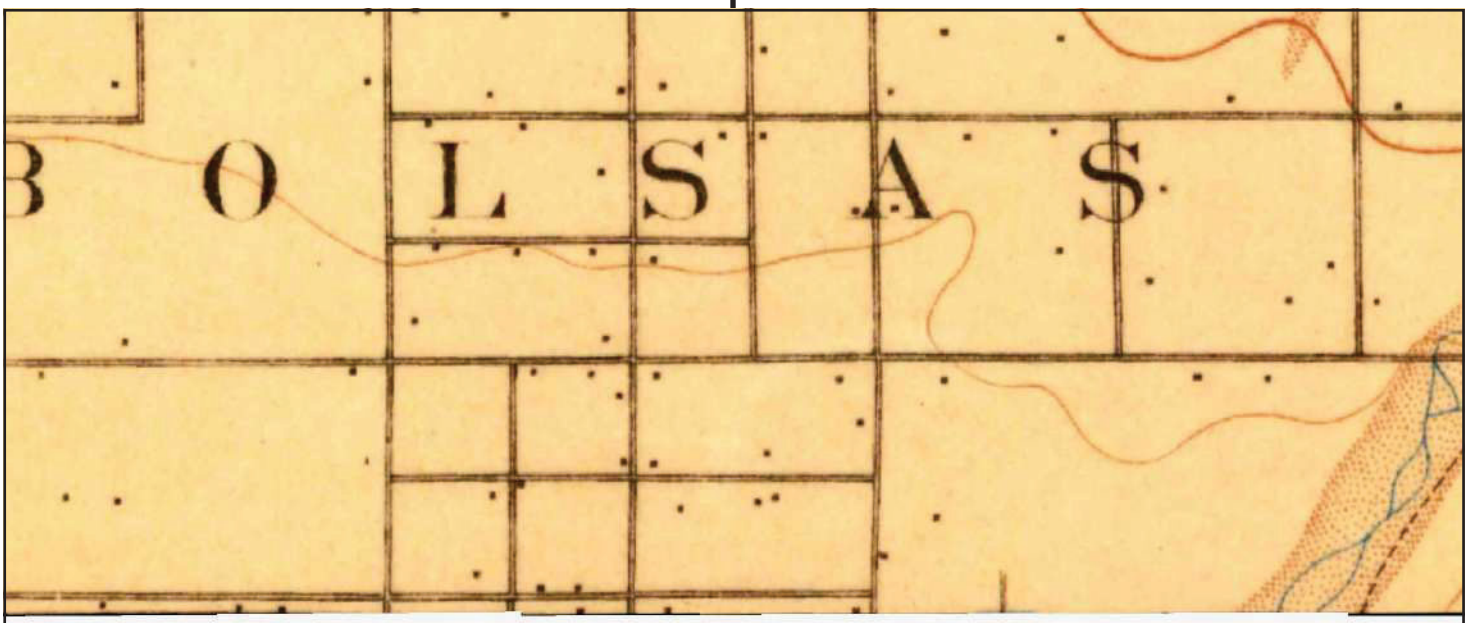

UNMAPPED

This report includes information from the following map sheet(s).

0 Miles 0.25 0.5 1 1.5

NW N NE
W E
SW S SE

N, Anaheim, 1898, 15-minute

SITE NAME: 6380264-ESAI
ADDRESS: 201 S MOUNTAIN AVE & 4320 W 1ST S
SANTA ANA, CA 92704
CLIENT: ODIC Environmental

N

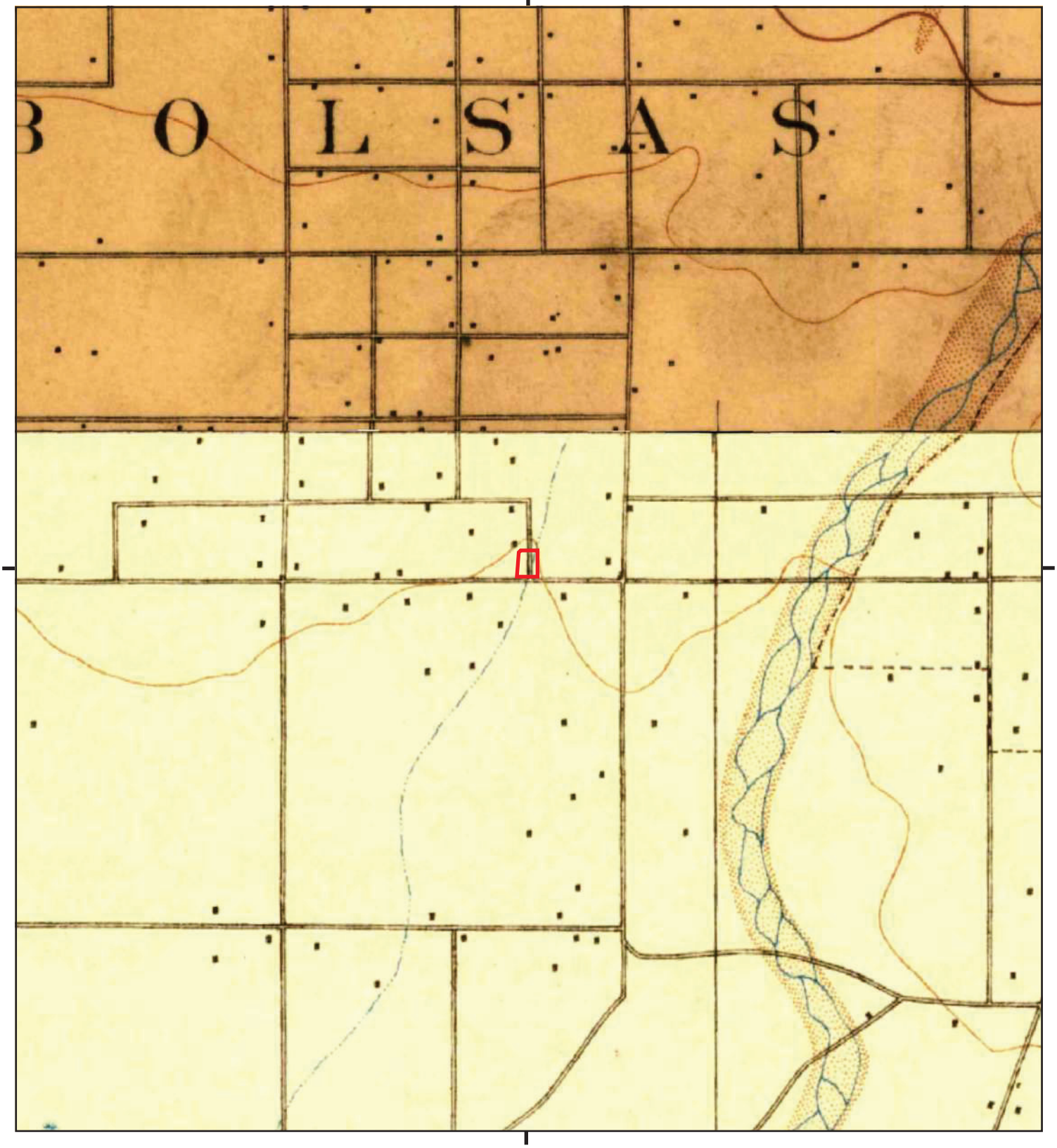

This report includes information from the following map sheet(s).

0 Miles 0.25 0.5 1 1.5

NW N NE
W E
SW S SE

TP, Santa Ana, 1896, 15-minute
N, Anaheim, 1896, 15-minute

SITE NAME: 6380264-ESAI
ADDRESS: 201 S MOUNTAIN AVE & 4320 W 1ST S
SANTA ANA, CA 92704
CLIENT: ODIC Environmental

N

6380264-ESAI
201 S MOUNTAIN AVE & 4320 W 1ST ST
SANTA ANA, CA 92704

Inquiry Number: 7613385.5
April 04, 2024

The EDR-City Directory Abstract

Environmental Data Resources Inc
6 Armstrong Road
Shelton, CT 06484
800.352.0050
www.edrnet.com

TABLE OF CONTENTS

SECTION

Executive Summary

Findings

City Directory Images

Thank you for your business.
Please contact EDR at 1-800-352-0050
with any questions or comments.

Disclaimer - Copyright and Trademark Notice

This Report contains certain information obtained from a variety of public and other sources reasonably available to Environmental Data Resources, LLC. It cannot be concluded from this Report that coverage information for the target and surrounding properties does not exist from other sources. This Report is provided on an "AS IS", "AS AVAILABLE" basis. **NO WARRANTY EXPRESS OR IMPLIED IS MADE WHATSOEVER IN CONNECTION WITH THIS REPORT. ENVIRONMENTAL DATA RESOURCES, LLC AND ITS SUBSIDIARIES, AFFILIATES AND THIRD PARTY SUPPLIERS DISCLAIM ALL WARRANTIES, OF ANY KIND OR NATURE, EXPRESS OR IMPLIED, ARISING OUT OF OR RELATED TO THIS REPORT OR ANY OF THE DATA AND INFORMATION PROVIDED IN THIS REPORT, INCLUDING WITHOUT LIMITATION, ANY WARRANTIES REGARDING ACCURACY, QUALITY, CORRECTNESS, COMPLETENESS, COMPREHENSIVENESS, SUITABILITY, MERCHANTABILITY, FITNESS FOR A PARTICULAR PURPOSE, TITLE, NON-INFRINGEMENT, MISAPPROPRIATION, OR OTHERWISE. ALL RISK IS ASSUMED BY THE USER. IN NO EVENT SHALL ENVIRONMENTAL DATA RESOURCES, LLC OR ITS SUBSIDIARIES, AFFILIATES OR THIRD PARTY SUPPLIERS BE LIABLE TO ANYONE FOR ANY DIRECT, INCIDENTAL, INDIRECT, SPECIAL, CONSEQUENTIAL OR OTHER DAMAGES OF ANY TYPE OR KIND (INCLUDING BUT NOT LIMITED TO LOSS OF PROFITS, LOSS OF USE, OR LOSS OF DATA), ARISING OUT OF OR IN ANY WAY CONNECTED WITH THIS REPORT OR ANY OF THE DATA AND INFORMATION PROVIDED IN THIS REPORT.** Any analyses, estimates, ratings, environmental risk levels, or risk codes provided in this Report are provided for illustrative purposes only, and are not intended to provide, nor should they be interpreted as providing any facts regarding, or prediction or forecast of, any environmental risk for any property. Only an assessment performed by a qualified environmental professional can provide findings, opinions or conclusions regarding the environmental risk or conditions in, on or at any property.

Copyright 2023 by Environmental Data Resources, LLC. All rights reserved. Reproduction in any media or format, in whole or in part, of any report or map of Environmental Data Resources, LLC, or its affiliates, is prohibited without prior written permission.

EDR and its logos (including Sanborn and Sanborn Map) are trademarks of Environmental Data Resources, LLC or its affiliates. All other trademarks used herein are the property of their respective owners.

EXECUTIVE SUMMARY

DESCRIPTION

Environmental Data Resources, Inc.'s (EDR) City Directory Abstract is a screening tool designed to assist environmental professionals in evaluating potential liability on a target property resulting from past activities. EDR's City Directory Abstract includes a search and abstract of available city directory data. For each address, the directory lists the name of the corresponding occupant at approximately five year intervals.

Business directories including city, cross reference and telephone directories were reviewed, if available, at approximately five year intervals for the years spanning 1920 through current. This report compiles information gathered in this review by geocoding the latitude and longitude of properties identified and gathering information about properties within 660 feet of the target property.

Summary information obtained is provided in the text of this report.

RECORD SOURCES

The EDR City Directory Report accesses a variety of business directory sources, including Haines, InfoUSA, Polk, Cole, Bresser, and Stewart. Listings marked as EDR Digital Archive access Cole and InfoUSA records. The various directory sources enhance and complement each other to provide a more thorough and accurate report.

EDR is licensed to reproduce certain City Directory works by the copyright holders of those works. The purchaser of this EDR City Directory Report may include it in report(s) delivered to a customer.

RESEARCH SUMMARY

The following research sources were consulted in the preparation of this report. An "X" indicates where information was identified in the source and provided in this report.

Year	Source	TP	Adjoining	Text Abstract	Source Image
2020	EDR Digital Archive	-	X	X	-
	EDR Digital Archive	X	X	X	-
2017	Cole Information	-	-	-	-
2014	Cole Information	-	X	X	-
	Cole Information	X	X	X	-
2010	Cole Information	-	X	X	-
	Cole Information	X	X	X	-
2005	Cole Information	-	X	X	-
	Cole Information	X	X	X	-
2002	Haines Company	-	X	X	-
	Haines Company	X	X	X	-
2001	Pacific Telephone	-	-	-	-
2000	Cole Information	-	X	X	-
	Cole Information	X	X	X	-
1997	Pacific Telephone	-	-	-	-
1995	Cole Information	-	X	X	-

EXECUTIVE SUMMARY

Year	Source	TP	Adjoining	Text Abstract	Source Image
1995	Cole Information	X	X	X	-
	Pacific Bell	-	X	X	-
	Pacific Bell	X	X	X	-
1992	Cole Information	-	X	X	-
	Cole Information	X	X	X	-
1991	Pacific Bell	-	X	X	-
	Pacific Bell	X	X	X	-
1986	Pacific Bell	-	X	X	-
	Pacific Bell	X	X	X	-
1980	Pacific Telephone	-	X	X	-
	Pacific Telephone	X	X	X	-
1975	Luskey Brothers & Co., Inc.	-	X	X	-
1971	Luskey Brothers Co., Inc.	-	-	-	-
1970	General Telephone Co., of California	-	X	X	-
	General Telephone Co., of California	X	X	X	-
1966	Pacific Telephone	-	X	X	-
1965	Luskey Brothers	-	X	X	-
1961	Luskey Brothers & Co.,	-	-	-	-
1960	Luskey Brothers & Co.,	-	X	X	-
1956	LUSKEY BROTHERS & CO. INC.	-	-	-	-
1955	Luskeys Brothers & Co.	-	-	-	-
1952	Luskeys Directory Service Co.	-	-	-	-
1950	The Pacific Telephone and Telegraph Co.	-	-	-	-
1946	Southern California Telephone Co.	-	-	-	-
1945	McCutcheon & Bragonier	-	-	-	-
1941	Southern California Telephone Co.	-	X	X	-
1936	A SAM DAWSON DIRECTORY	-	-	-	-
1930	Western Directory Co.	-	-	-	-
1926	Pacific Telephone	-	-	-	-
1925	Western Directory Co.	-	X	X	-
1922	Kaasen Directory Co.	-	-	-	-
1921	Western Directory Co.	-	X	X	-
1920	Santa Ana Directory Co.	-	-	-	-

EXECUTIVE SUMMARY

SELECTED ADDRESSES

The following addresses were selected by the client, for EDR to research. An "X" indicates where information was identified.

Address	*Type*	*Findings*
201 S MOUNTAIN VIEW ST	Client Entered	
207 S MOUNTAIN VIEW ST	Client Entered	
4400 W BOLSA AVE	Client Entered	
4404 W 1ST ST	Client Entered	
4401 W 1ST ST	Client Entered	
4417 W 1ST ST	Client Entered	
4301 W 1ST ST	Client Entered	
4206 W 1ST ST	Client Entered	

FINDINGS

TARGET PROPERTY INFORMATION

ADDRESS

201 S MOUNTAIN AVE & 4320 W 1ST ST
SANTA ANA, CA 92704

FINDINGS DETAIL

Target Property research detail.

1ST ST

4320 1ST ST

Year	Uses	Source
2002	XXXX	Haines Company
1970	Intenati Union of Operating Engmrs Local	General Telephone Co., of California

MOUNTAIN VIEW AVE

201 MOUNTAIN VIEW AVE

Year	Uses	Source
2002	ALSTRUCKRPRSRV	Haines Company
	CATERING	Haines Company
	CHARLIES FOODS	Haines Company
	CINDYSTRUE BLUE	Haines Company

MOUNTAIN VIEW ST

201 MOUNTAIN VIEW ST

Year	Uses	Source
1995	Charlies Foods Inc	Pacific Bell
	True Blue Catering	Pacific Bell
1991	K C Catering Inc	Pacific Bell
	K C Communications	Pacific Bell
	Ricks Rolling Grill	Pacific Bell
	Tamis True Blue Catering	Pacific Bell
	True Blue Catering	Pacific Bell
1986	Best Choice Foods	Pacific Bell

FINDINGS

Year	Uses	Source
1986	CHARLIES FOODS IN C	Pacific Bell
	Cindis Catering	Pacific Bell
	K C Cateng Inc	Pacific Bell
1980	Best Choice Foods	Pacific Telephone
	CHARLIES FOODS IN C	Pacific Telephone
	Charlies Glass Service S IOE La Hahra Bl @La Habra@	Pacific Telephone
	JOs Custom Catering	Pacific Telephone

S MOUNTAIN VIEW ST

201 S MOUNTAIN VIEW ST

Year	Uses	Source
2020	CA FOODS INC	EDR Digital Archive
	CINDY'S TRUE BLUE CATERING	EDR Digital Archive
	MARCEL WAFFLES	EDR Digital Archive
2014	CA FOODS INC	Cole Information
	CINDYS TRUE BLUE CATERING	Cole Information
2010	CHARLIES FOODS INC	Cole Information
	CINDYS TRUE BLUE CATERING	Cole Information
2005	ERNESTO CASILLAS ROUTE	Cole Information
	LUISCATERING	Cole Information
	MARISCOS CHOCHE	Cole Information
1995	ALS TRUCK REPAIR SVC	Cole Information
	CHARLIES FOODS INC	Cole Information
	TRUE BLUE CATERING	Cole Information
1992	CHARLIES FOODS	Cole Information
	K C CATERING	Cole Information
	TAMIS CATERING	Cole Information
	TRUE BLUE CATERING	Cole Information

207 S MOUNTAIN VIEW ST

Year	Uses	Source

FINDINGS

W 1ST ST

4320 W 1ST ST

Year	*Uses*	*Source*
2000	MLEHAO	Cole Information

FINDINGS

ADJOINING PROPERTY DETAIL

The following Adjoining Property addresses were researched for this report. Detailed findings are provided for each address.

1ST

4211 1ST

Year	Uses	Source
1995	Lake Park Santa ANAHEIM	Pacific Bell
	Quist John S & Helen F	Pacific Bell
	Rossi Ernest J	Pacific Bell
	Trezona Douglas J	Pacific Bell

1ST $A

4512 1ST $A

Year	Uses	Source
1995	Eleonic Repairs	Pacific Bell
	Bao Dang	Pacific Bell

1ST ST

4181 1ST ST

Year	Uses	Source
1941	MVlc Dougall David C r	Southern California Telephone Co.

4192 1ST ST

Year	Uses	Source
1925	J G Brow n	Western Directory Co.

4200 1ST ST

Year	Uses	Source
2002	PARKSIDE COURT	Haines Company

4201 1ST ST

Year	Uses	Source
2002	XXXX	Haines Company
1991	Cal Va Market	Pacific Bell

FINDINGS

Year	Uses	Source
1986	Santa Ana	Pacific Bell
1975	Santa Ana	Luskey Brothers & Co., Inc.

4202 1ST ST

Year	Uses	Source
1986	Mr Mazzs	Pacific Bell
1980	Mr Mazs	Pacific Telephone
1975	Silver Room The tavrn	Luskey Brothers & Co., Inc.

4206 1ST ST

Year	Uses	Source
1986	Pacific Truck & Trailer Sales & Service	Pacific Bell
1980	Pacific Truck & Trailer Sales & Service	Pacific Telephone
1975	PACIFIC TRAILER CO	Luskey Brothers & Co., Inc.
	Pacific Truck & Trailer Sales & Service	Luskey Brothers & Co., Inc.

4210 1ST ST

Year	Uses	Source
2002	VILLA VERDEAPTS	Haines Company
	BUSlach	Haines Company
	HUYNHTony	Haines Company
	LENhung	Haines Company
	LETam	Haines Company
1991	Castillo Alvino	Pacific Bell
	Mendez Humberto	Pacific Bell
	Na Sang Jung	Pacific Bell
	Nguyen Tuo I	Pacific Bell
	Tsai Yu Yung	Pacific Bell
1986	CRAFT JIM ME AT CO	Pacific Bell
1980	TAYLOR MADE ME AT CO	Pacific Telephone
1975	SANTA ANA PACKING CO	Luskey Brothers & Co., Inc.

4211 1ST ST

Year	Uses	Source
2002	L AKEPARKMBLHM	Haines Company

FINDINGS

Year	*Uses*	*Source*
1991	Atkins Thomas & Shirley	Pacific Bell
	Barnhill Francine	Pacific Bell
	Barry Don Col	Pacific Bell
	Blackw ell Paul	Pacific Bell
	Bodie W R	Pacific Bell
	Born Ray W	Pacific Bell
	Bozzalla Leverne J	Pacific Bell
	Carbone Leo	Pacific Bell
	Clarke John C	Pacific Bell
	Comstock Law rence A	Pacific Bell
	Cristaldi S	Pacific Bell
	Culliton Robt & Anne	Pacific Bell
	Currie V	Pacific Bell
	Dandie P M	Pacific Bell
	De Maggio M	Pacific Bell
	Dow ns Albert K	Pacific Bell
	Forbes Adam K Jim	Pacific Bell
	Green Gordon L	Pacific Bell
	Greger Jack	Pacific Bell
	Gutheil M R	Pacific Bell
	Hokans Afton J	Pacific Bell
	Hooper Gerald D	Pacific Bell
	Hoyt Stanley R	Pacific Bell
	Jackson Dale	Pacific Bell
	Jacobson Phyllis L	Pacific Bell
	Kron L S	Pacific Bell
	Kulovitz Eugene	Pacific Bell
	Lake Park Santa Ana	Pacific Bell
	Ludlum M B	Pacific Bell
	Mc Dougal R E	Pacific Bell
	Montalbano Angeline	Pacific Bell
	Mors Harry C	Pacific Bell

FINDINGS

Year	*Uses*	*Source*
1991	Momrrso Walter N	Pacific Bell
	Morrison Wayne @Laguna Beach@	Pacific Bell
	Morton Vera	Pacific Bell
	Mudron Bob & Anita	Pacific Bell
	Nellor Joseph	Pacific Bell
	Nichols M A	Pacific Bell
	Orr William C	Pacific Bell
	Osborne Wm F	Pacific Bell
	Perrin Creston	Pacific Bell
	Peters Arthur E	Pacific Bell
	Polmounter A	Pacific Bell
	Pritchett Martland	Pacific Bell
	Quirk Phillip J	Pacific Bell
	Rodnick Michael	Pacific Bell
	Rossi Ernest J	Pacific Bell
	Saw yer W R	Pacific Bell
	Scheuerman E Ray	Pacific Bell
	Secondo H	Pacific Bell
	Shea Geter	Pacific Bell
	Sherw ood Lester L	Pacific Bell
	Siegel Harold	Pacific Bell
	Simmons C A & M Lois	Pacific Bell
	Sindt Woodrow	Pacific Bell
	Smlth Barbara A	Pacific Bell
	Smth RBarbara HMFCC	Pacific Bell
	Smith J F	Pacific Bell
	Southern Frederick	Pacific Bell
	Tegen Marvm	Pacific Bell
	Tegene G	Pacific Bell
	Teggart James S	Pacific Bell
	Trezona Douglas J	Pacific Bell
	Trgovac Edw ard	Pacific Bell

FINDINGS

Year	*Uses*	*Source*
1991	Vlpae FM G	Pacific Bell
	Walsh Ronald L Maj USMC	Pacific Bell
	Willlams Wm	Pacific Bell
	Woolridge Robert & Valene	Pacific Bell
	Wortman C N	Pacific Bell
	Wuchner Jos F	Pacific Bell
	Zurcher SR	Pacific Bell
1986	Gonnella Marion A	Pacific Bell
	Adams F M	Pacific Bell
	Armstrong Robt F	Pacific Bell
	Asher A L	Pacific Bell
	Barron Bruce M	Pacific Bell
	Barron Bruce M	Pacific Bell
	Barry Don Col	Pacific Bell
	Bartley Harold J	Pacific Bell
	Blackw ell Paul	Pacific Bell
	Bodle W R	Pacific Bell
	Borkgren I Fred	Pacific Bell
	Born Ray W	Pacific Bell
	Brow n Harold B	Pacific Bell
	Buck Richard L	Pacific Bell
	Carbone Leo	Pacific Bell
	Carl Arthur L	Pacific Bell
	Carpenter G B	Pacific Bell
	Chronert Thos R	Pacific Bell
	Clarke John C	Pacific Bell
	Comstock Law rence A	Pacific Bell
	Conners Walter J	Pacific Bell
	Contrucci Raymond R	Pacific Bell
	Culliton Robt & Anne	Pacific Bell
	Curne V	Pacific Bell
	Dandle Earle K & Phyllis M	Pacific Bell

FINDINGS

Year	*Uses*	*Source*
1986	Daw son F H	Pacific Bell
	De Maggio M	Pacific Bell
	Donahue Dan I R	Pacific Bell
	Dow ns Albert K	Pacific Bell
	East Geo F	Pacific Bell
	Epplett M	Pacific Bell
	Enckson Edmond A	Pacific Bell
	Ferrian Robt J	Pacific Bell
	Finch A M	Pacific Bell
	Fisher Ellen N	Pacific Bell
	Flanigan T S	Pacific Bell
	Forbes Adam KJim	Pacific Bell
	Fullagar Jas B	Pacific Bell
	Graas Vincent E	Pacific Bell
	Green Gordon L	Pacific Bell
	Greger Jack	Pacific Bell
	Gutheil M R	Pacific Bell
	Hansen M	Pacific Bell
	Harkleroad H J	Pacific Bell
	Harrison Louise W	Pacific Bell
	Hokans Afton J	Pacific Bell
	Hubbell M	Pacific Bell
	Hunt Robt S	Pacific Bell
	James Louis C	Pacific Bell
	Jensen Leo E t Fay J	Pacific Bell
	Koch B M	Pacific Bell
	Kolosna Francis R	Pacific Bell
	Korolew Dintriy	Pacific Bell
	Kulovitz Eugene	Pacific Bell
	Lake Park Santa Ana	Pacific Bell
	Larsen Jerry	Pacific Bell
	Lee Albert G	Pacific Bell

FINDINGS

Year	Uses	Source
1986	Ludlum M B	Pacific Bell
	Mc Cammon Lloyd H	Pacific Bell
	Mc Oougal R E	Pacific Bell
	Merrll Gilbert & Flora	Pacific Bell
	Montalbano Ben	Pacific Bell
	Morrs Harry C	Pacific Bell
	Morris Harry J	Pacific Bell
	Morrson Walter N	Pacific Bell
	Murray Louis J	Pacific Bell
	Oaks Hulda F	Pacific Bell
	Peters Arthur E	Pacific Bell
	Pew itt Mary	Pacific Bell
	Pickens Gerald B	Pacific Bell
	Polmounter A	Pacific Bell
	Preston Dan & Carol	Pacific Bell
	Pntchett Maitland	Pacific Bell
	Prochnow Earl H	Pacific Bell
	Quirk Phillip J	Pacific Bell
	Quist John S & Helen F	Pacific Bell
	Rainbow Video Tape Production Co	Pacific Bell
	Rehers Geo	Pacific Bell
	Rodmck Michael	Pacific Bell
	Rody Danl G	Pacific Bell
	Ross I	Pacific Bell
	Rossi Ernest J	Pacific Bell
	Scheuerman E Ray	Pacific Bell
	Secondo H	Pacific Bell
	Sellers Law rence R	Pacific Bell
	Shea Geter	Pacific Bell
	Sheets Bessie B	Pacific Bell
	Sherw ood Lester L	Pacific Bell
	Shinsky Fay & David	Pacific Bell

FINDINGS

Year	*Uses*	*Source*
1986	Shyken Lou	Pacific Bell
	Siegel Harold	Pacific Bell
	Simmons C A & M Lo ls	Pacific Bell
	Sndt Woodrow	Pacific Bell
	Smith Thos A	Pacific Bell
	Southern Frederick	Pacific Bell
	Staton E Ross	Pacific Bell
	Storch Frank W	Pacific Bell
1980	Agnew Wm Herbert	Pacific Telephone
	Anderson Milford P	Pacific Telephone
	Asher A L	Pacific Telephone
	Bamett Bill R W	Pacific Telephone
	Barron Bruce M	Pacific Telephone
	Barry Don Col	Pacific Telephone
	Born Ray W	Pacific Telephone
	Bozzalla Leverne J	Pacific Telephone
	Bristol D E	Pacific Telephone
	h Brow i Harold B	Pacific Telephone
	Buck Richard L	Pacific Telephone
	Carl Arthur L	Pacific Telephone
	Carl Bay Tow n House Beach Bt & Atlanta @Huntington Beach@	Pacific Telephone
	Comstock Law rence A	Pacific Telephone
	Conners Walter i	Pacific Telephone
	D Contrucci Raymond R	Pacific Telephone
	Corum H E	Pacific Telephone
	Culliton Robt & Anne	Pacific Telephone
	Ferranti John C Jr	Pacific Telephone
	Forbes Adam K Jim	Pacific Telephone
	Foss Chas P	Pacific Telephone
	Prohner Otto C	Pacific Telephone
	Ful agar Jos B	Pacific Telephone
	Glaser trv	Pacific Telephone

FINDINGS

Year	*Uses*	*Source*
1980	l Gonnella Marion A	Pacific Telephone
	Goode Verne E & Faye H	Pacific Telephone
	Graas Vincent E	Pacific Telephone
	Gregorle Robt K	Pacific Telephone
	Gunner Leslie E	Pacific Telephone
	Halton Harry	Pacific Telephone
	Harrison Louise W	Pacific Telephone
	Hirschberger Chas & Sylvia	Pacific Telephone
	Hubbell R T	Pacific Telephone
	James Louis C	Pacific Telephone
	Johnson Warren C Lt Col	Pacific Telephone
	Jones Harry Jr	Pacific Telephone
	Knight Thos A	Pacific Telephone
	Koch B M	Pacific Telephone
	Kolosna Francis R	Pacific Telephone
	s Korolew Dinitriy	Pacific Telephone
	Kulovitz Eugene	Pacific Telephone
	Macias Ernest	Pacific Telephone
	Mann Laymon E	Pacific Telephone
	c Cammon Lloyd H	Pacific Telephone
	Mc Clelland R E	Pacific Telephone
	Mc Dougal R E	Pacific Telephone
	Messmer Wmni	Pacific Telephone
	t Morrison Walter N	Pacific Telephone
	New bould Helga & Eric	Pacific Telephone
	Nichols M A	Pacific Telephone
	Perrin Creston	Pacific Telephone
	Perrin Daniela	Pacific Telephone
	Peters Arthur W	Pacific Telephone
	Peterson Harold E	Pacific Telephone
	Prochnow Earl H	Pacific Telephone
	Quist John S & Helen F	Pacific Telephone

FINDINGS

Year	*Uses*	*Source*
1980	Quist L	Pacific Telephone
	Sherwood Lester L	Pacific Telephone
	Sherwood Lewis & Phyliss	Pacific Telephone
	Southern Frederick	Pacific Telephone
	Staton E Ross	Pacific Telephone
	Storch Frank W	Pacific Telephone
	Thompson Russell T	Pacific Telephone
	Trezona Douglas J	Pacific Telephone
	Walden Judson D	Pacific Telephone
	Wees C	Pacific Telephone
	Whitacre Dale	Pacific Telephone
	Wood Frank G	Pacific Telephone
1975	Adams F M	Luskey Brothers & Co., Inc.
	Adams Press M	Luskey Brothers & Co., Inc.
	Alstad Bjarne H	Luskey Brothers & Co., Inc.
	Barnett Bill R W	Luskey Brothers & Co., Inc.
	Barron Bruce M	Luskey Brothers & Co., Inc.
	Bauernfiend Geo W	Luskey Brothers & Co., Inc.
	Behan Edw F	Luskey Brothers & Co., Inc.
	Bergthold Bonnie	Luskey Brothers & Co., Inc.
	Berry Wm H	Luskey Brothers & Co., Inc.
	Bingham Kenneth J	Luskey Brothers & Co., Inc.
	Born Ray W	Luskey Brothers & Co., Inc.
	Brandt Robt D	Luskey Brothers & Co., Inc.
	Brown B B	Luskey Brothers & Co., Inc.
	Bryson A G	Luskey Brothers & Co., Inc.
	Buck Richard L	Luskey Brothers & Co., Inc.
	Chisholm Geo Jr	Luskey Brothers & Co., Inc.
	Chronert Thos R	Luskey Brothers & Co., Inc.
	Conners Walter J	Luskey Brothers & Co., Inc.
	Destro A M	Luskey Brothers & Co., Inc.
	Devine Jas C	Luskey Brothers & Co., Inc.

FINDINGS

Year	*Uses*	*Source*
1975	Devine R	Luskey Brothers & Co., Inc.
	Draper Harold	Luskey Brothers & Co., Inc.
	Engle Paul M Sr	Luskey Brothers & Co., Inc.
	Erath H R	Luskey Brothers & Co., Inc.
	Franklin Roy O	Luskey Brothers & Co., Inc.
	Galloro Donald M	Luskey Brothers & Co., Inc.
	Garis M R	Luskey Brothers & Co., Inc.
	Garriott Saml C	Luskey Brothers & Co., Inc.
	Getchell Gerald H	Luskey Brothers & Co., Inc.
	Goode Frank	Luskey Brothers & Co., Inc.
	Graas Vincent E	Luskey Brothers & Co., Inc.
	Graves Burbin	Luskey Brothers & Co., Inc.
	Greger L J	Luskey Brothers & Co., Inc.
	Hankins C R	Luskey Brothers & Co., Inc.
	Harms Esther	Luskey Brothers & Co., Inc.
	Harrison Louise W	Luskey Brothers & Co., Inc.
	Hayworth John	Luskey Brothers & Co., Inc.
	Heim Larry	Luskey Brothers & Co., Inc.
	Hernandez Secundino	Luskey Brothers & Co., Inc.
	Hill Carl M	Luskey Brothers & Co., Inc.
	Hoban M L	Luskey Brothers & Co., Inc.
	Hockett Victor D	Luskey Brothers & Co., Inc.
	Howerton L E	Luskey Brothers & Co., Inc.
	Hubbell Myrtle	Luskey Brothers & Co., Inc.
	Hubbell R T	Luskey Brothers & Co., Inc.
	Hunter Newton A	Luskey Brothers & Co., Inc.
	Inman Lloyd A	Luskey Brothers & Co., Inc.
	James Louis C	Luskey Brothers & Co., Inc.
	Junker Oris L	Luskey Brothers & Co., Inc.
	Kays Carl R	Luskey Brothers & Co., Inc.
	Knight Thos A	Luskey Brothers & Co., Inc.
	Koon Raymond W	Luskey Brothers & Co., Inc.

FINDINGS

Year	*Uses*	*Source*
1975	Kron Roman	Luskey Brothers & Co., Inc.
	Kruger Loren	Luskey Brothers & Co., Inc.
	Kulovitz Eugene	Luskey Brothers & Co., Inc.
	LaCroix E M	Luskey Brothers & Co., Inc.
	La Croix Leo	Luskey Brothers & Co., Inc.
	Lake Park Sales	Luskey Brothers & Co., Inc.
	LAKE PARK SANTA ANA	Luskey Brothers & Co., Inc.
	Mamuscia Jos	Luskey Brothers & Co., Inc.
	Mann Laymon E	Luskey Brothers & Co., Inc.
	Martin Marion W	Luskey Brothers & Co., Inc.
	Merrill Gilbert F	Luskey Brothers & Co., Inc.
	Morford D E	Luskey Brothers & Co., Inc.
	Musil Geo H	Luskey Brothers & Co., Inc.
	Nichols M A	Luskey Brothers & Co., Inc.
	Nichols Ray D	Luskey Brothers & Co., Inc.
	Olson Oliver E	Luskey Brothers & Co., Inc.
	Partlow Deloris	Luskey Brothers & Co., Inc.
	Pearson David W	Luskey Brothers & Co., Inc.
	Peters Arthur E	Luskey Brothers & Co., Inc.
	Plummer Douglas	Luskey Brothers & Co., Inc.
	Pluta Frank	Luskey Brothers & Co., Inc.
	Pohorsky Joe	Luskey Brothers & Co., Inc.
	Pow ell W D Rev	Luskey Brothers & Co., Inc.
	Pow ley Flora V Mrs	Luskey Brothers & Co., Inc.
	Prochnow Earl H	Luskey Brothers & Co., Inc.
	Rauschenberger Dorothy	Luskey Brothers & Co., Inc.
	Ray Wm F	Luskey Brothers & Co., Inc.
	Robitaille Blaine	Luskey Brothers & Co., Inc.
	Sellers Law rence R	Luskey Brothers & Co., Inc.
	Shyken Lou	Luskey Brothers & Co., Inc.
	Tarbell M T	Luskey Brothers & Co., Inc.
	Thomas C D	Luskey Brothers & Co., Inc.

FINDINGS

Year	Uses	Source
1975	Thompson Russell T	Luskey Brothers & Co., Inc.
	Tiffany Gifford F	Luskey Brothers & Co., Inc.
	Trezona Douglas J	Luskey Brothers & Co., Inc.
	Urton N	Luskey Brothers & Co., Inc.
	VanHooser Wm R	Luskey Brothers & Co., Inc.
	Vinson Lance	Luskey Brothers & Co., Inc.
	Warren J T	Luskey Brothers & Co., Inc.
	Wasson Curtis	Luskey Brothers & Co., Inc.
	Wold Ben C	Luskey Brothers & Co., Inc.
	Wood Frank G	Luskey Brothers & Co., Inc.

4217 1ST ST

Year	Uses	Source
2002	XXXX	Haines Company

4220 1ST ST

Year	Uses	Source
2002	APARTMENTS ALVAWAOORosalba	Haines Company
	ARCOSManue	Haines Company
	BAJDALauro	Haines Company
	EUZARRARASRobero	Haines Company
	LEKmh	Haines Company
1991	Aron S V	Pacific Bell
	Nguyen Diep	Pacific Bell
	Rodnguez Jorge A	Pacific Bell
	Trang Hieu	Pacific Bell

4221 1ST ST

Year	Uses	Source
1921	L Brisendine	Western Directory Co.

4230 1ST ST

Year	Uses	Source
2002	APARTMENTS	Haines Company
	BUIThuy	Haines Company

FINDINGS

Year	Uses	Source
1991	Ngo Hten	Pacific Bell
	A Legal Type	Pacific Bell
	Cao Hanh Hong	Pacific Bell
	Legal Type A	Pacific Bell
	Nguyen Thiep Dinh	Pacific Bell
	Smith J	Pacific Bell
	Vang Kha	Pacific Bell
	Vang Koa	Pacific Bell
	Vu Yen Kim	Pacific Bell

4240 1ST ST

Year	Uses	Source
2002	APARTMENTS	Haines Company
	AVALOSNae IG	Haines Company
	BUI Cuong	Haines Company
1991	Alvarado Leobardo	Pacific Bell
	Alvarado Ramon	Pacific Bell
	Medrano Ignacio A	Pacific Bell
	Nguyen T T	Pacific Bell
	Nguyen TV	Pacific Bell
	Nguyen TV @Westminster@	Pacific Bell
	Nguyen Tac	Pacific Bell
	Perez Raul	Pacific Bell
	Torres Luis Manuel	Pacific Bell
	Ulloa Gerardo	Pacific Bell

4250 1ST ST

Year	Uses	Source
2002	APARTMENTS	Haines Company
	DANHPh loc	Haines Company
1991	Martinez Villada Josefa	Pacific Bell
	Nguyen Thang	Pacific Bell
	Perez Anceto	Pacific Bell

FINDINGS

4260 1ST ST

Year	Uses	Source
2002	APARTMENTS	Haines Company
	AVALOSJenny	Haines Company
	BEVERLY Philppe 714 775 B	Haines Company
	HUYNHChrsme	Haines Company
	IRRAAlberto 714 775 5962 MORALES Parra Abad	Haines Company
1991	Chacon Emiliano	Pacific Bell
	Dang H	Pacific Bell
	Guzman Leonidas	Pacific Bell
	Kim Peter	Pacific Bell
	Legal Type A	Pacific Bell
	Nguyen Hung	Pacific Bell
	Ta Danh	Pacific Bell
	Ta Doan	Pacific Bell
	Visoso Isldro	Pacific Bell
	Vongsa Bounaphay	Pacific Bell
	Yi Sang Hyo	Pacific Bell

4293 1ST ST

Year	Uses	Source
2002	XXXX	Haines Company

4301 1ST ST

Year	Uses	Source
2002	COLE Dale	Haines Company
1975	Cole Clarence I	Luskey Brothers & Co., Inc.

4311 1ST ST

Year	Uses	Source
2002	XXXX	Haines Company
1991	Salgado John S	Pacific Bell
1986	Salgado John S	Pacific Bell
1980	Salgado John S	Pacific Telephone
1975	Salgado John S	Luskey Brothers & Co., Inc.

FINDINGS

4315 1ST ST

Year	Uses	Source
2002	TRAN Joseph	Haines Company
1986	Do Dien Hai	Pacific Bell

4317 1ST ST

Year	Uses	Source
2002	VUONGTarn	Haines Company
	NGOLinh	Haines Company

4319 1ST ST

Year	Uses	Source
2002	NGUYENLan	Haines Company

4321 1ST ST

Year	Uses	Source
2002	NGO Chuck	Haines Company

4323 1ST ST

Year	Uses	Source
2002	ONGUYENLy	Haines Company

4325 1ST ST

Year	Uses	Source
2002	SWICKARDCarol	Haines Company
1991	Dang Tot Thi	Pacific Bell
1980	Lauer Paul E	Pacific Telephone
	Lauer R C	Pacific Telephone

4327 1ST ST

Year	Uses	Source
2002	OROZCOAlonso	Haines Company
1991	La Vincent	Pacific Bell
1986	Fam Xuong	Pacific Bell

4329 1ST ST

Year	Uses	Source
2002	NGUYEN Tuan	Haines Company

FINDINGS

Year	Uses	Source
1991	Tran Tho	Pacific Bell
1986	Hill David M	Pacific Bell
1975	CARLSONS SECOND HAND STORE	Luskey Brothers & Co., Inc.

4331 1ST ST

Year	Uses	Source
2002	CAOJason	Haines Company
1986	Sadakane John D	Pacific Bell
1980	Foley Ricnard	Pacific Telephone

4333 1ST ST

Year	Uses	Source
2002	DOANLan Kim	Haines Company
	VONGThai 00 A	Haines Company
1991	Vuong Thai Gia	Pacific Bell
1986	Cuthers John H Jack	Pacific Bell

4335 1ST ST

Year	Uses	Source
2002	TRANTuan	Haines Company

4337 1ST ST

Year	Uses	Source
2002	CHUNGXuoang	Haines Company
	NGUYEN Nhauyen	Haines Company
	RHOTONL	Haines Company
1986	Gonzales Desi Jr	Pacific Bell
1980	Gonzales Desi Jr	Pacific Telephone

4339 1ST ST

Year	Uses	Source
2002	SVOKem	Haines Company

4401 1ST ST

Year	Uses	Source
2002	IUUEdw ard	Haines Company

FINDINGS

Year	Uses	Source
2002	TRIEUChau	Haines Company
1991	Trieu Chau	Pacific Bell
1986	Johnson R	Pacific Bell

4403 1ST ST

Year	Uses	Source
2002	XXXX	Haines Company

4404 1ST ST

Year	Uses	Source
2002	PFIRRMANN Larane 00 V	Haines Company
1980	Wilson Appliance & Plumbing Repair Service	Pacific Telephone
1975	ORANGE COUNTY PLUMBING COMPANY	Luskey Brothers & Co., Inc.
	Orange County Podiatry Association P O Box 512 @Santa Ana@	Luskey Brothers & Co., Inc.

4406 1ST ST

Year	Uses	Source
2002	XXXX	Haines Company
1991	Sportsman Tavern	Pacific Bell
1986	Sportsman Tavern	Pacific Bell
	Sportsman The	Pacific Bell
1980	Sportsman Tavern	Pacific Telephone
1975	Sportsman Tavern	Luskey Brothers & Co., Inc.

4411 1ST ST

Year	Uses	Source
2002	NEWPORTSEAFOOD	Haines Company
	RESTAURANT	Haines Company
1991	New port Seafood Restaurant	Pacific Bell

4413 1ST ST

Year	Uses	Source
2002	XXXX	Haines Company
1991	Hons Tailoring	Pacific Bell
1986	Hieus Tailoring	Pacific Bell

FINDINGS

4415 1ST ST

Year	Uses	Source
2002	XXXX	Haines Company
1986	Nguyen Dung Thi	Pacific Bell

4417 1ST ST

Year	Uses	Source
2002	XXXX	Haines Company
1991	Hong Kong Beauty Salon	Pacific Bell
1986	Hong Kong Beauty Salon	Pacific Bell
1980	Bond Michael Realty Inc	Pacific Telephone
	New hope Realtors	Pacific Telephone

4421 1ST ST

Year	Uses	Source
2002	GOLDENUON	Haines Company
1986	Golden Lion	Pacific Bell
1980	Rosies Antiques	Pacific Telephone

4425 1ST ST

Year	Uses	Source
2002	VILLA PASTRIES	Haines Company
1991	Villa Pastries	Pacific Bell
1980	I Villa Pastries	Pacific Telephone

4426 1ST ST

Year	Uses	Source
2002	HISPAN 1 C PRINTING	Haines Company
	LPGAS	Haines Company
	STATONChloe	Haines Company
1991	Bee Petroleum Corp	Pacific Bell
	Bee Petroleum Service	Pacific Bell
1986	BE E PE TROLE UM S E RVICE	Pacific Bell
1980	Bee Petroleum Corp	Pacific Telephone
1975	Bee Petroleum Corp	Luskey Brothers & Co., Inc.
	HUGHS SERVICE	Luskey Brothers & Co., Inc.

FINDINGS

4502 1ST ST

Year	Uses	Source
2002	BOTTLE LIQUOR	Haines Company
	KANGlHee	Haines Company
1991	Bottle Shop Liquor	Pacific Bell
1986	Hanshaw s Bottle Shop	Pacific Bell
1975	Hanshaw s Bottle Shop	Luskey Brothers & Co., Inc.

4504 1ST ST

Year	Uses	Source
2002	NOUYENKhanh	Haines Company
1986	ALOHA FLORIS T	Pacific Bell
1975	ALOHA FLORIST	Luskey Brothers & Co., Inc.

4505 1ST ST

Year	Uses	Source
2002	SPEARPSNOeorge	Haines Company
1980	Target Service Stations	Pacific Telephone
1975	Target Service Stations	Luskey Brothers & Co., Inc.

4506 1ST ST

Year	Uses	Source
2002	TOPVIDEO	Haines Company

4508 1ST ST

Year	Uses	Source
2002	XXXX	Haines Company

4510 1ST ST

Year	Uses	Source
2002	COINILAUNDRY	Haines Company

4512 1ST ST

Year	Uses	Source
2002	LAMS ELECTRONIC	Haines Company
	RPR VIDEOCIRCUIT	Haines Company

FINDINGS

4514 1ST ST

Year	Uses	Source
2002	XXXX	Haines Company
1991	Top Video	Pacific Bell

4516 1ST ST

Year	Uses	Source
2002	DATTAILOR	Haines Company

4518 1ST ST

Year	Uses	Source
1986	AZTE C GLAS S CO	Pacific Bell
	Aztec Glass Co	Pacific Bell

4521 1ST ST

Year	Uses	Source
2002	OGAGELoyd	Haines Company
	WESTERNSSHOP	Haines Company
	BLASTING	Haines Company
1991	Western Blasting Inc	Pacific Bell
	Western Sandblasting	Pacific Bell
1980	Western Blasting Inc	Pacific Telephone
	Western Sandblasting	Pacific Telephone
1975	Western Sandblasting	Luskey Brothers & Co., Inc.
	WESTERN SANDBLASTING	Luskey Brothers & Co., Inc.

4522 1ST ST

Year	Uses	Source
2002	TENAMPA INNINC	Haines Company
1986	Me Guires	Pacific Bell
1975	Chimes The	Luskey Brothers & Co., Inc.

4524 1ST ST

Year	Uses	Source
2002	ONGUYENMauy	Haines Company
	SUOITIEN&CAFE	Haines Company

Year	Uses	Source
1991	Santa Asa	Pacific Bell
	From @Los Angeles@ Telephones Call	Pacific Bell
	Nichka E	Pacific Bell
1986	Elliot K	Pacific Bell
	Santa Ana	Pacific Bell
1980	Nichiren Shoshu Academy Santa Ana Community Center	Pacific Telephone
1975	Barker Haribert	Luskey Brothers & Co., Inc.
	Van Campen Allen	Luskey Brothers & Co., Inc.

4525 1ST ST

Year	Uses	Source
2002	ALFA AUTO REPAIR	Haines Company
	FRANKS	Haines Company
	COMPUTERIZED AUTO	Haines Company
	CNTR PAB AUTO BODY	Haines Company
	REPAIR	Haines Company
	PERLOFLours	Haines Company
	XXXX	Haines Company
1991	Franks Computerized Auto Center	Pacific Bell

4251/ 1ST ST

Year	Uses	Source
1925	F A Kennedy	Western Directory Co.

21ST ST

4300 21ST ST

Year	Uses	Source
1965	Vance JL	Luskey Brothers

4524 21ST ST

Year	Uses	Source
1975	Nichiren Shoshu Academy @Santa Ana@ Community Center	Luskey Brothers & Co., Inc.

FINDINGS

4320 W 1ST

12 4320 W 1ST

Year	Uses	Source
1986	Internati Union Of Operaing Engineers Local Union No	Pacific Bell
1980	Internati Union Of Operating Engineers Local Union No	Pacific Telephone

4320 W 1ST ST

12 4320 W 1ST ST

Year	Uses	Source
1975	INTERNATL UNION OF OPERATING ENGINEERS LOCAL UNION NO	Luskey Brothers & Co., Inc.

4502 W 1ST

38 4502 W 1ST

Year	Uses	Source
1986	Henshaw s No	Pacific Bell

BERNADAL PL

4505 BERNADAL PL

Year	Uses	Source
2002	MADRID Ray	Haines Company
1980	Sparks Carol E	Pacific Telephone
1975	Sarro R R	Luskey Brothers & Co., Inc.
1970	Rossi Geo	General Telephone Co., of California
1965	Burton RF	Luskey Brothers

4507 BERNADAL PL

Year	Uses	Source
2002	ROSALESP	Haines Company
1995	Rosales P	Pacific Bell
1986	Mata L G	Pacific Bell
1970	Rasmusseh Curt M	General Telephone Co., of California
1965	Sow le David H	Luskey Brothers

FINDINGS

BERNADEL PL

4507 BERNADEL PL

Year	Uses	Source
1960	Vacant	Luskey Brothers & Co.,

BOLSA ST

4202 BOLSA ST

Year	Uses	Source
1966	Silver Room The	Pacific Telephone
1965	The Silver Room The	Luskey Brothers

4204 BOLSA ST

Year	Uses	Source
1965	Harts Used Cars	Luskey Brothers

4206 BOLSA ST

Year	Uses	Source
1965	Donrusco Co	Luskey Brothers

4210 BOLSA ST

Year	Uses	Source
1966	SANTA ANA PACKING CO	Pacific Telephone
1965	Cook R	Luskey Brothers
	Santa Ana Packing Co	Luskey Brothers

4311 BOLSA ST

Year	Uses	Source
1966	Roberts Jerry E	Pacific Telephone
1965	Roberts Jerry E	Luskey Brothers

4329 BOLSA ST

Year	Uses	Source
1966	Herb Carlson Second Hand Store	Pacific Telephone
1965	Pells Furn Appliance	Luskey Brothers

FINDINGS

4404 BOLSA ST

Year	Uses	Source
1966	Dodd Frank W	Pacific Telephone
	ORANGE COUNTY PLUMBING CO	Pacific Telephone
1965	Dodd FW	Luskey Brothers
	Orange Co Plumbing Co	Luskey Brothers
	Orange Co Plumbing Co	Luskey Brothers

4406 BOLSA ST

Year	Uses	Source
1966	Bolsa Inn	Pacific Telephone
1965	Sea Shanty The	Luskey Brothers

4426 BOLSA ST

Year	Uses	Source
1966	HUGHS SERVICE	Pacific Telephone
	Pac Lubricants Inc	Pacific Telephone
	Seaside Oil Co	Pacific Telephone
1965	Higginbotham Auto Repr	Luskey Brothers
	Taylor Oil Co	Luskey Brothers

4518 BOLSA ST

Year	Uses	Source
1965	Allen T	Luskey Brothers

4521 BOLSA ST

Year	Uses	Source
1965	Stromberg Inc Contr	Luskey Brothers

4522 BOLSA ST

Year	Uses	Source
1966	Chimes The	Pacific Telephone
1965	Chimes The	Luskey Brothers
	Chimes The	Luskey Brothers

4524 BOLSA ST

Year	Uses	Source
1966	READY KEYPUNCH SCHOOL & SERVICE	Pacific Telephone
1965	Daisy Mays	Luskey Brothers

BREWSTER CMN

304 BREWSTER CMN

Year	Uses	Source
2020	TRUYEN DANG	EDR Digital Archive
	QUYEN DANG	EDR Digital Archive
2014	QUINN DANG	Cole Information
2005	EFFECTIVE BUSINESS CAPITAL	Cole Information
	OCCUPANT UNKNOWN	Cole Information

308 BREWSTER CMN

Year	Uses	Source
2020	VAN THANH	EDR Digital Archive
	VAN PHAM	EDR Digital Archive
2014	VICTOR TRAN	Cole Information
2010	VICTOR TRAN	Cole Information
2005	STEVE BAGGETT	Cole Information

312 BREWSTER CMN

Year	Uses	Source
2020	JUSTIN NGUYEN	EDR Digital Archive
2014	JUSTIN NGUYEN	Cole Information
2010	JUSTIN NGUYEN	Cole Information
2005	ELIO CIPRIANO	Cole Information
1995	Le Ta Mn	Pacific Bell

313 BREWSTER CMN

Year	Uses	Source
2020	REED NEUENSCHWANDER	EDR Digital Archive
	CHERYL NEUENSCHWANDER	EDR Digital Archive
	QUANG NGUYEN	EDR Digital Archive

Year	Uses	Source
2014	REED NEUENSCHWANDER	Cole Information
2010	REED NEUENSCHWANDER	Cole Information
2005	REED NEUENSCHWANDER	Cole Information

BREWSTER COMMON

304 BREWSTER COMMON

Year	Uses	Source
1995	NGUYEN, HUY	Cole Information
1992	NOH, SUK	Cole Information
1991	Noh Suk	Pacific Bell

308 BREWSTER COMMON

Year	Uses	Source
1995	BAGGETT, STEVE A	Cole Information

312 BREWSTER COMMON

Year	Uses	Source
1991	Rhee Hoon	Pacific Bell

313 BREWSTER COMMON

Year	Uses	Source
1995	NEUENSCHWANDER, REED D	Cole Information

BURLINGTON CMN

301 BURLINGTON CMN

Year	Uses	Source
2020	JAMES HOANG	EDR Digital Archive
	KHANH TU	EDR Digital Archive
2014	KHANH TU	Cole Information
2010	KHANH TU	Cole Information
2005	LEA SWEERE	Cole Information

305 BURLINGTON CMN

Year	Uses	Source
2020	CARMEN NUNEZ	EDR Digital Archive

Year	Uses	Source
2020	JORGE NUNEZ	EDR Digital Archive
2014	SANDRA FLORES	Cole Information
2010	SANDRA FLORES	Cole Information
2005	JORGE NUNEZ	Cole Information
2000	NGOC TRUONG	Cole Information

BURLINGTON COMMON

301 BURLINGTON COMMON

Year	Uses	Source
2002	SFAVELAJw ier	Haines Company

305 BURLINGTON COMMON

Year	Uses	Source
2002	UNNEZJar 9e	Haines Company

309 BURLINGTON COMMON

Year	Uses	Source
2002	OWALTERSMark C	Haines Company

312 BURLINGTON COMMON

Year	Uses	Source
2002	6 PEARLMANLoni O	Haines Company

313 BURLINGTON COMMON

Year	Uses	Source
2002	6 DOANDavid	Haines Company

316 BURLINGTON COMMON

Year	Uses	Source
2002	TRA 9 Hai	Haines Company

317 BURLINGTON COMMON

Year	Uses	Source
2002	6 HARLANWil 19ar	Haines Company

FINDINGS

E 1ST ST

4211 E 1ST ST

Year	*Uses*	*Source*
1995	SELLERS, L R	Cole Information

EATING 4404 W 1ST

1 EATING 4404 W 1ST

Year	*Uses*	*Source*
1980	A Aa bats Orange County Plumbing& H	Pacific Telephone
	A Aabats Plumrnbing & Heating	Pacific Telephone
	A Aabats Plumbing & Heating	Pacific Telephone
	A Aabats Plumbing & Heating pimbeg contrs	Pacific Telephone

GUEL M 122 S NEWHOPE

1 GUEL M 122 S NEWHOPE

Year	*Uses*	*Source*
1980	San Mf	Pacific Telephone
	Sann V	Pacific Telephone

MOUNTAIN VIEW PL

117 MOUNTAIN VIEW PL

Year	*Uses*	*Source*
1970	Mattson Wm	General Telephone Co., of California

121 MOUNTAIN VIEW PL

Year	*Uses*	*Source*
1970	Brow n F K	General Telephone Co., of California
	Colbert Jos E	General Telephone Co., of California

MOUNTAIN VIEW ST

113 MOUNTAIN VIEW ST

Year	*Uses*	*Source*
2002	CEDILLOJoseph	Haines Company

FINDINGS

Year	Uses	Source
1966	Cox J	Pacific Telephone
1965	Carvalho J	Luskey Brothers

117 MOUNTAIN VIEW ST

Year	Uses	Source
2002	PERTGlendon	Haines Company
1986	James Esther	Pacific Bell
	James Esther	Pacific Bell
1966	Waite Alice	Pacific Telephone
1965	Waite Alice	Luskey Brothers

118 MOUNTAIN VIEW ST

Year	Uses	Source
2002	GUILLENSalvador	Haines Company
1966	Guillen Connie L	Pacific Telephone
	Guillen Sal R	Pacific Telephone
1965	Guillen SR	Luskey Brothers

121 MOUNTAIN VIEW ST

Year	Uses	Source
2002	WELLSCharles	Haines Company
	A MORALESRasael	Haines Company
1995	Morales Rafael	Pacific Bell
1991	Heth Scot	Pacific Bell
1986	Heth Scot	Pacific Bell
1980	Kfc Centipbell G R	Pacific Telephone
	Van Grol Doug A	Pacific Telephone
1975	McKinney Cherie A	Luskey Brothers & Co., Inc.
	Ward V E	Luskey Brothers & Co., Inc.
1966	Brown F K	Pacific Telephone
	Mc Laughlin Hugh C	Pacific Telephone
1965	Dorau IL	Luskey Brothers

122 MOUNTAIN VIEW ST

Year	Uses	Source
2002	OROSCORoberto	Haines Company
	PALACIOSClaudia	Haines Company
	ROMEROSalra	Haines Company
	TORRESPONCIANO	Haines Company
	Davnd	Haines Company
	1ST W	Haines Company
1980	g Bevins T A	Pacific Telephone
1965	Bow les FW Jr	Luskey Brothers

133 MOUNTAIN VIEW ST

Year	Uses	Source
1980	Dudney Bill	Pacific Telephone

N MOUNTAIN VIEW ST

102 N MOUNTAIN VIEW ST

Year	Uses	Source
2005	ANGEL IGLESIAS	Cole Information

113 N MOUNTAIN VIEW ST

Year	Uses	Source
2020	LE UYEN	EDR Digital Archive
	ALEXANDER NGUYEN	EDR Digital Archive
	LINDA NGUYEN	EDR Digital Archive
2014	THERESA KING	Cole Information
2005	OCCUPANT UNKNOWN	Cole Information

117 N MOUNTAIN VIEW ST

Year	Uses	Source
2020	VICTOR CASTRO	EDR Digital Archive
2014	VICTOR CASTRO	Cole Information
2010	OCCUPANT UNKNOWN	Cole Information
2005	OCCUPANT UNKNOWN	Cole Information
1995	OH, PETER K	Cole Information

FINDINGS

118 N MOUNTAIN VIEW ST

Year	Uses	Source
2020	SALVADOR GUILLEN	EDR Digital Archive
2014	SALVADOR GUILLEN	Cole Information
2010	SALVADOR GUILLEN	Cole Information
2005	SALVADOR GUILLEN	Cole Information
2000	S GUILLEN	Cole Information
1995	GUILLEN, S	Cole Information

121 N MOUNTAIN VIEW ST

Year	Uses	Source
2020	RICHARD MARTINEZ	EDR Digital Archive
2014	SOCCORO PRECIADO	Cole Information
2010	SAMUEL MASANIAI	Cole Information
	CYNTHIA HERNANDEZ	Cole Information
2005	OCCUPANT UNKNOWN	Cole Information
2000	RAFAEL MORALES	Cole Information
1995	NGUYEN, VAN	Cole Information

122 N MOUNTAIN VIEW ST

Year	Uses	Source
2020	ROBERTO ROSCO	EDR Digital Archive
2014	SILVIA ROMERO	Cole Information
	ROBERTO OROGCO	Cole Information
2010	SILVIA ROMERO	Cole Information
	ROBERTO OROGCO	Cole Information
	ROBERTO ROSCO	Cole Information
2005	SILVIA ROMERO	Cole Information
	ROBERTO OROGCO	Cole Information
2000	SILVIA ROMERO	Cole Information

NEW LONDON CMN

301 NEW LONDON CMN

Year	Uses	Source
2020	JOSE DELEON	EDR Digital Archive

Year	Uses	Source
2020	ROLANDO DELEON	EDR Digital Archive
	DENNIS LAM	EDR Digital Archive
	ANTONI NGUYEN	EDR Digital Archive
	DOLORES CAYAX	EDR Digital Archive
2010	DOLORES CAYAX	Cole Information
2005	ROLANDO DELEON	Cole Information
1995	Hernandez Veronica	Pacific Bell

305 NEW LONDON CMN

Year	Uses	Source
2020	HIEN NGUYEN	EDR Digital Archive
2014	OCCUPANT UNKNOWN	Cole Information
2010	THANH NGUYEN	Cole Information
2005	MELINDA LE	Cole Information
2000	STEVE DANG	Cole Information
1995	Pang Steve	Pacific Bell
	Dang Son Ngoc	Pacific Bell

309 NEW LONDON CMN

Year	Uses	Source
2020	FRANK VU	EDR Digital Archive
	DON TRAN	EDR Digital Archive
	HOA TRAN	EDR Digital Archive
2014	HOA TRAN	Cole Information
2010	JENNY VU	Cole Information
2005	TIMOTHY VU	Cole Information
2000	JENNY VU	Cole Information

312 NEW LONDON CMN

Year	Uses	Source
2020	THU GIANG	EDR Digital Archive
	BAU GIANG	EDR Digital Archive
	KHA GIANG	EDR Digital Archive
2014	BAU GIANG	Cole Information

Year	Uses	Source
2010	BAU GIANG	Cole Information
2005	BAU GIANG	Cole Information
2000	VICTOR GALVAN	Cole Information

313 NEW LONDON CMN

Year	Uses	Source
2020	GERARDO ALVAREZ	EDR Digital Archive
	FRANCISCO NEGRETE	EDR Digital Archive
	AMBER NEGRETE	EDR Digital Archive

316 NEW LONDON CMN

Year	Uses	Source
2020	KRISTINE DE LOERA	EDR Digital Archive
	JAVIER BRITO	EDR Digital Archive
	JUANA GOVEA-BRITO	EDR Digital Archive
	AARON DE LOERA	EDR Digital Archive
2014	LUIS MARQUEZ	Cole Information
2010	JUANA GOVEA-BRITO	Cole Information
2005	JJJ PRO CLEANING	Cole Information
2000	OCCUPANT UNKNOWN	Cole Information

317 NEW LONDON CMN

Year	Uses	Source
2020	KHOA HOANG	EDR Digital Archive
	LIEN HOANG	EDR Digital Archive
	NAM HOANG	EDR Digital Archive
	OLIVIA HOANG	EDR Digital Archive
2014	NAM HOANG	Cole Information
2010	NAM HOANG	Cole Information
2005	OCCUPANT UNKNOWN	Cole Information
2000	OCCUPANT UNKNOWN	Cole Information

320 NEW LONDON CMN

Year	Uses	Source
2020	DUNG LE	EDR Digital Archive

Year	Uses	Source
2020	DUNG VANLE	EDR Digital Archive
	HOANG NGUYEN	EDR Digital Archive
2014	DUNG VANLE	Cole Information
2010	HOANG NGUYEN	Cole Information
2005	OCCUPANT UNKNOWN	Cole Information
2000	OCCUPANT UNKNOWN	Cole Information

321 NEW LONDON CMN

Year	Uses	Source
2020	DU MAI	EDR Digital Archive
	MUOI HANG	EDR Digital Archive
2014	OCCUPANT UNKNOWN	Cole Information
2010	OCCUPANT UNKNOWN	Cole Information
2005	MUOI HANG	Cole Information
2000	PAUL BROWN	Cole Information
1995	Brown Paul & Adelina	Pacific Bell

324 NEW LONDON CMN

Year	Uses	Source
2020	CHIU CHAN	EDR Digital Archive
2010	KWONG CHAN	Cole Information
2005	KWONG CHAN	Cole Information
2000	CHIU CHAN	Cole Information
1995	Chan Chlu Yiu	Pacific Bell

328 NEW LONDON CMN

Year	Uses	Source
2020	VAN-ANH PHAM	EDR Digital Archive
2014	VANANH PHAM	Cole Information
2010	VANANH PHAM	Cole Information
2005	ARTURO BEDOLLA	Cole Information

332 NEW LONDON CMN

Year	Uses	Source
2020	ELLIE TRAN	EDR Digital Archive

Year	Uses	Source
2020	HOANG LE	EDR Digital Archive
	LAN HO	EDR Digital Archive
2014	LAN HO	Cole Information
2010	LAN HO	Cole Information
2005	LAN HO	Cole Information
1995	La Cam Hong	Pacific Bell
	La Can Duy 6390634	Pacific Bell

NEW LONDON COMMON

301 NEW LONDON COMMON

Year	Uses	Source
2002	CASTRO Danel 00 V	Haines Company
1995	CASTRO, DANNY	Cole Information
1992	PALACIO, ALONSO	Cole Information
	CASTRO, DANNY	Cole Information
1991	Savage Joseph T	Pacific Bell
	Savage Joyce	Pacific Bell
	Savage K	Pacific Bell

305 NEW LONDON COMMON

Year	Uses	Source
2002	DANG Slee 714 B 3 S 460 B	Haines Company
1995	DANG, HIEN V	Cole Information

309 NEW LONDON COMMON

Year	Uses	Source
2002	0 TRANHoa	Haines Company
	VUJJenny	Haines Company
1995	LE, V	Cole Information
1992	PEREZ, ALMA	Cole Information
1991	Peres Alma	Pacific Bell

FINDINGS

312 NEW LONDON COMMON

Year	*Uses*	*Source*
2002	GALVANVic le 00 a	Haines Company
1995	OCCUPANT UNKNOWNN	Cole Information
1992	RUDZWICK, H	Cole Information
1991	Rudzw ick H & P	Pacific Bell

313 NEW LONDON COMMON

Year	*Uses*	*Source*
2002	ONEGRETE Francisco	Haines Company
1995	OCCUPANT UNKNOWNN	Cole Information

316 NEW LONDON COMMON

Year	*Uses*	*Source*
2002	BRITOJavar	Haines Company
1995	OCCUPANT UNKNOWNN	Cole Information

317 NEW LONDON COMMON

Year	*Uses*	*Source*
2002	HOA 4 GNam	Haines Company
1995	WEIMER, ROBERT T	Cole Information

320 NEW LONDON COMMON

Year	*Uses*	*Source*
2002	0 PHAMCaroll	Haines Company
1995	VO, MUNG	Cole Information

321 NEW LONDON COMMON

Year	*Uses*	*Source*
2002	BROWN Ade	Haines Company
	BROWN Paul	Haines Company
1995	BROWN, PAUL	Cole Information
1992	BROWN, PAUL	Cole Information
1991	Brow n Paul & Adelina	Pacific Bell

324 NEW LONDON COMMON

Year	Uses	Source
2002	CHANChi Yu	Haines Company
1995	CHAN, CHIU Y	Cole Information
1992	CHAN, CHIU Y	Cole Information
1991	Chan Chiu Yiu	Pacific Bell

328 NEW LONDON COMMON

Year	Uses	Source
2002	BEDOLLAAturo	Haines Company
1995	OCCUPANT UNKNOWNN	Cole Information

332 NEW LONDON COMMON

Year	Uses	Source
2002	MILLER Danna	Haines Company
	COMMON	Haines Company
1995	LECAM, HONG	Cole Information
1991	Nguyen Hteu	Pacific Bell

NEWHOPE

107 NEWHOPE

Year	Uses	Source
2002	MENAV c 701D	Haines Company

110 NEWHOPE

Year	Uses	Source
2002	MAR Cervanles Manin	Haines Company
	MARJA	Haines Company
	MARTINEZJose Marinez	Haines Company

111 NEWHOPE

Year	Uses	Source
2002	ESCALONAMarisol	Haines Company
	FERNANDEZUarra L	Haines Company
	HERNANDEZArnando	Haines Company
	XXXX	Haines Company

Year	Uses	Source
1991	Beeson Sand And Gravel	Pacific Bell
1986	Beeson Sand And Gravel	Pacific Bell

114 NEWHOPE

Year	Uses	Source
2002	SALGADOAlejandro	Haines Company

116 NEWHOPE

Year	Uses	Source
2002	NGUYENKhanh V	Haines Company
	SANCHEZCandelana	Haines Company
	SIRENATiansto	Haines Company
	TORIBIOJuan	Haines Company

118 NEWHOPE

Year	Uses	Source
2002	XXXX	Haines Company
1980	Tayior CMRev	Pacific Telephone
1975	Estabrook D E	Luskey Brothers & Co., Inc.

119 NEWHOPE

Year	Uses	Source
2002	ORTIZMariae Jesus	Haines Company
1991	Beeson Sand And Gravel	Pacific Bell
1986	Anderson V Sherrll	Pacific Bell
	Beason Sand And Gravel	Pacific Bell
	Beeson Wm M Petroleum Products	Pacific Bell
1980	Anderson V Sherril	Pacific Telephone
1975	Anderson V Sherril	Luskey Brothers & Co., Inc.
	BEESON SAND AND GRAVEL	Luskey Brothers & Co., Inc.
	Beeson Wm M Petroleum Products	Luskey Brothers & Co., Inc.
	Bulldog Anchor Co	Luskey Brothers & Co., Inc.
1965	Baugus N	Luskey Brothers
1960	Rogers DL	Luskey Brothers & Co.,

FINDINGS

120 NEWHOPE

Year	Uses	Source
2002	MENOEZJesua	Haines Company
	MENDOZAG	Haines Company
	MONTIELPedro	Haines Company
1975	Klien Brian	Luskey Brothers & Co., Inc.
1965	Crosby Harry L	Luskey Brothers
1960	Crosby HL JE 1 a	Luskey Brothers & Co.,

121 NEWHOPE

Year	Uses	Source
2002	STRANTam T	Haines Company
1975	Higginbotham Landon	Luskey Brothers & Co., Inc.
1965	Higginbotham L	Luskey Brothers
1960	Higginbotham LE JE 1 a	Luskey Brothers & Co.,

122 NEWHOPE

Year	Uses	Source
2002	XXXX	Haines Company
1986	San Miguel M	Pacific Bell
1960	Fehd Paul	Luskey Brothers & Co.,

124 NEWHOPE

Year	Uses	Source
2002	ROMAN Rau	Haines Company
1960	Vacant	Luskey Brothers & Co.,

126 NEWHOPE

Year	Uses	Source
2002	XXXX	Haines Company
1965	Hanson S	Luskey Brothers
1960	Whittaker RS	Luskey Brothers & Co.,

128 NEWHOPE

Year	Uses	Source
2002	XXXX	Haines Company

FINDINGS

Year	Uses	Source
1975	Cable Jas K	Luskey Brothers & Co., Inc.
1960	Vacant	Luskey Brothers & Co.,

201 NEWHOPE

Year	Uses	Source
2002	ARELLANOVargas	Haines Company
	Nareyda	Haines Company
	GOMEZMary	Haines Company
1965	Brow n ER	Luskey Brothers
	LAllier Chas J	Luskey Brothers
1960	LAllier CJ JE 1 a	Luskey Brothers & Co.,

202 NEWHOPE

Year	Uses	Source
2002	XXXX	Haines Company
1991	Cervantes Dionicio F	Pacific Bell
	Frias Antonio	Pacific Bell
	Monroy Felipe & Rita	Pacific Bell
1986	Cervantes Dioncio F	Pacific Bell
	Falcon John	Pacific Bell
1960	Jayanel Kennels JE 1 a	Luskey Brothers & Co.,
	Jayanel BJ JE 1 a	Luskey Brothers & Co.,

204 NEWHOPE

Year	Uses	Source
2002	lPHAMDung	Haines Company

205 NEWHOPE

Year	Uses	Source
2002	SAVILAGerardo	Haines Company
	SECUNDODora L	Haines Company
1980	Romo Josefina	Pacific Telephone
	Romo Ruben Eudave	Pacific Telephone
1960	Lenehan Wm JE 1 a	Luskey Brothers & Co.,

206 NEWHOPE

Year	Uses	Source
2002	CAZARES Mana L	Haines Company
	HOYOSJavier	Haines Company
	NAVARRO Maria	Haines Company
	VALE 2 Jo Se F	Haines Company
	VENEGASGabnela	Haines Company
1980	I Munoz Antonio Perez	Pacific Telephone

207 NEWHOPE

Year	Uses	Source
2002	AMEZCUA Delores	Haines Company
	SBENITESMary	Haines Company
1986	Benites Jesus E	Pacific Bell
1980	i Benites Jesus E	Pacific Telephone
1975	Benites Jesus E	Luskey Brothers & Co., Inc.
1960	Smith RC	Luskey Brothers & Co.,

208 NEWHOPE

Year	Uses	Source
2002	CARRILLOVrctona	Haines Company
	GOSi NESCaros	Haines Company
	GUTIERREZFaus Ono	Haines Company
	HERNANDEZAuaero	Haines Company
	HERNANDEZJose D	Haines Company
	HODon	Haines Company
	LELong Ouang	Haines Company
	LEYen T	Haines Company

209 NEWHOPE

Year	Uses	Source
1960	Luce WA	Luskey Brothers & Co.,

210 NEWHOPE

Year	Uses	Source
2002	AGUILAR Abraham	Haines Company

FINDINGS

Year	Uses	Source
2002	CARRILLOJuan	Haines Company
	OWILSON Richard	Haines Company
1986	Quintana Inocente	Pacific Bell
1975	Coons Edw in J	Luskey Brothers & Co., Inc.
1960	Leytham DJ JE 1 a	Luskey Brothers & Co.,

211 NEWHOPE

Year	Uses	Source
2002	SALMERONJ	Haines Company
	SIFUENTESAlan	Haines Company
	SIFUENTESAna Elena	Haines Company
	TON Mrn	Haines Company
1960	a Davis LM JE 1 a	Luskey Brothers & Co.,
	b Gordon TF JE 1 a	Luskey Brothers & Co.,

212 NEWHOPE

Year	Uses	Source
2002	F 0 UONGCam	Haines Company
	A NGUYENTThach Ngoc	Haines Company
	PHAMXoa	Haines Company
	QUINTANAAIllana	Haines Company
1995	Quintana A	Pacific Bell
1986	Quintana Jose	Pacific Bell
1975	Berman Wm	Luskey Brothers & Co., Inc.
	Montes De Oca Jose Jesus	Luskey Brothers & Co., Inc.

213 NEWHOPE

Year	Uses	Source
2002	CORTEZSanls	Haines Company
	OSOTO Rauael	Haines Company
1960	Roederer NL JE 1 a	Luskey Brothers & Co.,

214 NEWHOPE

Year	Uses	Source
2002	XXXX	Haines Company

Year	Uses	Source
1986	Pursley David & Brenda	Pacific Bell
1975	Grover Lorin C	Luskey Brothers & Co., Inc.
1965	Beshears SE	Luskey Brothers
1960	a Johnson EM Mrs	Luskey Brothers & Co.,
	b Davis OL	Luskey Brothers & Co.,

215 NEWHOPE

Year	Uses	Source
2002	AGUILAR Maria	Haines Company

216 NEWHOPE

Year	Uses	Source
2002	VILLAMargaeia	Haines Company
	LOPEZAlvare	Haines Company
	MARCIALPadro	Haines Company
1986	Candelaria Daniel A	Pacific Bell
1980	Reimer Ronald	Pacific Telephone
	Shipley John D	Pacific Telephone
	Sipley	Pacific Telephone
1975	Knoche Louis	Luskey Brothers & Co., Inc.
1965	Young Chas	Luskey Brothers

217 NEWHOPE

Year	Uses	Source
2002	MORALES Evela	Haines Company
1986	Gutierrer Miguel	Pacific Bell
1975	Oceguera Fidel	Luskey Brothers & Co., Inc.
1965	Lavey Donald	Luskey Brothers

218 NEWHOPE

Year	Uses	Source
2002	TRANDun OT	Haines Company
1986	Rodgers Ronald	Pacific Bell
1980	Rodgers Ronald	Pacific Telephone
1975	Lew andow ski Michael R	Luskey Brothers & Co., Inc.

Year	Uses	Source
1975	Rodgers Ronald	Luskey Brothers & Co., Inc.
1965	Manning HR	Luskey Brothers
	Potter AJ	Luskey Brothers
1960	a Herod Gilbert	Luskey Brothers & Co.,
	b Lyons Lay	Luskey Brothers & Co.,

219 NEWHOPE

Year	Uses	Source
2002	EUSEBIO Miguel	Haines Company
1980	Guardado Maria D	Pacific Telephone
	Sema e Juan Ruvalcaba	Pacific Telephone
1975	Flocken Tom	Luskey Brothers & Co., Inc.
1965	Sanchez C	Luskey Brothers
1960	Barlow JR JE 1 a	Luskey Brothers & Co.,
	Porell Fred JE 1 a	Luskey Brothers & Co.,

220 NEWHOPE

Year	Uses	Source
2002	PANTALEONArmando	Haines Company
	XXXX	Haines Company
1991	Van Tuyl Douglas F	Pacific Bell
1980	Boone Robt	Pacific Telephone
	Harding Craig & Cindy	Pacific Telephone
1975	Borden John D	Luskey Brothers & Co., Inc.
1965	Van Dalsen Clyde	Luskey Brothers
1960	a Van Dalsem CD JE 1 a	Luskey Brothers & Co.,
	b Ratcliff GW	Luskey Brothers & Co.,

224 NEWHOPE

Year	Uses	Source
2002	PHAM Vu	Haines Company
	PRAM Xuan Mmh	Haines Company
	RAMIREZ Bernardino	Haines Company

FINDINGS

225 NEWHOPE

Year	*Uses*	*Source*
2002	ALDER COURT i ALDER COURT	Haines Company
	ARCOS Isidro 714 B	Haines Company
1995	Falcon Olga	Pacific Bell
	Tobar Alba	Pacific Bell
	Torres Martin	Pacific Bell
1991	Acosta Carlos	Pacific Bell
	Alvarado Liborio	Pacific Bell
	Carrillo Victoria G	Pacific Bell
	Carrillo Vincent	Pacific Bell
	Elizalde Mayolo	Pacific Bell
	Flores Lucio Manuel	Pacific Bell
	Gonzales Antonto	Pacific Bell
	Guzman Monico	Pacific Bell
	Guzman Roberto & Maria	Pacific Bell
	Hart Annie & Ron	Pacific Bell
	Hernandez Jorge	Pacific Bell
	Hinoosa Salvador	Pacific Bell
	Hinojosa T @Huntington Beach@	Pacific Bell
	Hinaoosa VM	Pacific Bell
	Hinogose R	Pacific Bell
	Hinote RTodd @La Habra@	Pacific Bell
	Hinote Susan	Pacific Bell
	Lean Victor M	Pacific Bell
	Martinez Francisco	Pacific Bell
	Mendoza Francisco C	Pacific Bell
	Munoz Carlos A Rev	Pacific Bell
	Ochoa Ruben Felix	Pacific Bell
	Oliman Guillermo	Pacific Bell
	Rios Fernando	Pacific Bell
	Rios Francisco	Pacific Bell
	Rivera Agustin	Pacific Bell

FINDINGS

Year	Uses	Source
1991	Sanchez Elvira	Pacific Bell
	Tavira Aurelio	Pacific Bell
	Tenorio Arturo	Pacific Bell
	Torres Francisco	Pacific Bell
	Torres Martin	Pacific Bell
	Torres Teodolo	Pacific Bell
	Tran Em Luc	Pacific Bell
	Valadez Felicitas G	Pacific Bell
1986	Mosqueda Delores	Pacific Bell
1980	TO O LAN DS CAPIN G I	Pacific Telephone
1975	Seboldt David A	Luskey Brothers & Co., Inc.
1965	Armstrong Ira D	Luskey Brothers
1960	Armstrong ID JE 1 a	Luskey Brothers & Co.,

227 NEWHOPE

Year	Uses	Source
2002	Vit LLALOBOSMaria	Haines Company

231 NEWHOPE

Year	Uses	Source
2002	MALDONADOMana S	Haines Company

233 NEWHOPE

Year	Uses	Source
2002	FLORESPetra D	Haines Company

234 NEWHOPE

Year	Uses	Source
2002	BECERRAAnaonro	Haines Company

247 NEWHOPE

Year	Uses	Source
2002	FLORES V 80onn 0 C	Haines Company
	GARCIAMURILLO Dava I	Haines Company
	ROLan D	Haines Company

FINDINGS

253 NEWHOPE

Year	*Uses*	*Source*
2002	LOPEZU	Haines Company

255 NEWHOPE

Year	*Uses*	*Source*
2002	REYESManganoa	Haines Company
	REYESS ra S	Haines Company
	SINGLETONt	Haines Company
	SOSAVilanueva Omarai	Haines Company
	TRUJILLO Salvador	Haines Company
	VEGAJuan	Haines Company

272 NEWHOPE

Year	*Uses*	*Source*
2002	NGUYENLuan	Haines Company

301 NEWHOPE

Year	*Uses*	*Source*
2002	ONOFREMonry O	Haines Company

302 NEWHOPE

Year	*Uses*	*Source*
2002	LOPEZM	Haines Company
	MARESSolano A	Haines Company
	PEDERSENBoye	Haines Company
	PEREZAOnelmo	Haines Company
	RAMIREZCona Luis G	Haines Company
	ROSASGuadalupe	Haines Company
1995	Tran Lan L	Pacific Bell
1991	Castillo Rosalba	Pacific Bell
	Castlilo Ruben Jr	Pacific Bell
	Echeverria Nelson A	Pacific Bell
1980	Cooper Woodrow C	Pacific Telephone
1975	Cooper Woodrow C	Luskey Brothers & Co., Inc.
	Coopers Imports	Luskey Brothers & Co., Inc.

FINDINGS

Year	Uses	Source
1965	Cooper WC	Luskey Brothers
1960	Cooper WW JE 1 a	Luskey Brothers & Co.,

304 NEWHOPE

Year	Uses	Source
2002	GARCIA Marcia	Haines Company
	NGUYENLan	Haines Company
	NGUYENSon	Haines Company
	08 UONGBe V	Haines Company
1991	Mundo Tiapa Roberto	Pacific Bell
	Valenzuela Hilano	Pacific Bell

306 NEWHOPE

Year	Uses	Source
2002	NEGRON Milchell	Haines Company
	OCAMPO Israel N	Haines Company
	OCANA Yadira	Haines Company
	PANIAGUAOlivra	Haines Company
	GOMEZ Eudasa	Haines Company
	HAVan B	Haines Company
	MALDONADOAdo Oo	Haines Company

307 NEWHOPE

Year	Uses	Source
1986	Melendez Salvador	Pacific Bell

NEWHOPE SA O

117 NEWHOPE SA O

Year	Uses	Source
1965	Bell SS	Luskey Brothers

FINDINGS

NEWHOPE ST

2 NEWHOPE ST

Year	Uses	Source
2002	TRANThuan Vroh	Haines Company

6 NEWHOPE ST

Year	Uses	Source
2002	MCKINSTRY Harold E	Haines Company
	MCKINSTRY Roeanne M	Haines Company
	MORENOBonnie	Haines Company

10 NEWHOPE ST

Year	Uses	Source
2002	PADILLA V	Haines Company
	PALAFOX Oscar	Haines Company

14 NEWHOPE ST

Year	Uses	Source
2002	OLLMANNEP	Haines Company
	ROZCOFamIIra	Haines Company
	ORTEGA Salamon	Haines Company

50 NEWHOPE ST

Year	Uses	Source
2002	GONZALESJulie Ia	Haines Company
	JACKSON Karen	Haines Company

111 NEWHOPE ST

Year	Uses	Source
1995	Mike Falduto Fumigation	Pacific Bell
1966	Engel Jack Tire Co	Pacific Telephone

118 NEWHOPE ST

Year	Uses	Source
1966	Rushlow Fred	Pacific Telephone

FINDINGS

119 NEWHOPE ST

Year	Uses	Source
1966	Baugus Novella	Pacific Telephone

120 NEWHOPE ST

Year	Uses	Source
1995	Ortiz Michael	Pacific Bell
1966	Crosby Harry L	Pacific Telephone

121 NEWHOPE ST

Year	Uses	Source
1966	Higginbotham Landon	Pacific Telephone

122 NEWHOPE ST

Year	Uses	Source
1966	Brucken Donald E	Pacific Telephone

201 NEWHOPE ST

Year	Uses	Source
1966	Brow n Elmer R	Pacific Telephone

202 NEWHOPE ST

Year	Uses	Source
1966	Page Gloria S	Pacific Telephone
	Suckow J	Pacific Telephone

205 NEWHOPE ST

Year	Uses	Source
1966	Durkee Stella M	Pacific Telephone

206 NEWHOPE ST

Year	Uses	Source
1995	Martinez Julio Cesar	Pacific Bell

207 NEWHOPE ST

Year	Uses	Source
1966	Contreras Ralph R	Pacific Telephone

FINDINGS

209 NEWHOPE ST

Year	Uses	Source
1966	Flores Longino S	Pacific Telephone

210 NEWHOPE ST

Year	Uses	Source
1966	Cheadle Clarence C	Pacific Telephone
	Jensen Egon	Pacific Telephone

212 NEWHOPE ST

Year	Uses	Source
1966	Gregory Sharon	Pacific Telephone

214 NEWHOPE ST

Year	Uses	Source
1966	Hargis Ronald	Pacific Telephone

216 NEWHOPE ST

Year	Uses	Source
1966	Young Chas	Pacific Telephone

217 NEWHOPE ST

Year	Uses	Source
1966	Lavey Donald	Pacific Telephone
	Lavey Gary	Pacific Telephone
	Lavey Grace	Pacific Telephone

218 NEWHOPE ST

Year	Uses	Source
1966	Gaines Sam	Pacific Telephone

219 NEWHOPE ST

Year	Uses	Source
1995	Euseblo Miguel	Pacific Bell

220 NEWHOPE ST

Year	Uses	Source
1966	Campbell Charley	Pacific Telephone

Year	Uses	Source
1966	Womack Edw D	Pacific Telephone

225 NEWHOPE ST

Year	Uses	Source
1995	Carreno Lopez Juvenal	Pacific Bell
	Aldana Esperanza	Pacific Bell
	Alder Court	Pacific Bell
	Arias Baltazar	Pacific Bell
	Carrillo Victoria G	Pacific Bell
	Dao Hue Thi	Pacific Bell
	de la Paz Patino Maria	Pacific Bell
	uong Dien Thanh	Pacific Bell
	Duong David Ut Van	Pacific Bell
	Fa ardo Miguel	Pacific Bell
	Macias Jose	Pacific Bell
	Maravillas Rufino Matin	Pacific Bell
	Marquez Pedro	Pacific Bell
	Narvaez Rosalva	Pacific Bell
	Ngo Anh Tuan	Pacific Bell
	Osegueda Guillermo	Pacific Bell
	Padilla Ortlz Ruben	Pacific Bell
	Perez Juan Carlos	Pacific Bell
	Perez M Minerva	Pacific Bell
	Pham Hung Quang	Pacific Bell
	Serena Transito	Pacific Bell
	Soils Rios Elizabeth	Pacific Bell
	Zamora Jorge	Pacific Bell

302 NEWHOPE ST

Year	Uses	Source
1966	Cooper Woodrow C	Pacific Telephone
	Coopers Imports	Pacific Telephone

FINDINGS

304 NEWHOPE ST

Year	Uses	Source
1995	Valenzuela Hilario	Pacific Bell

307 NEWHOPE ST

Year	Uses	Source
1966	Mc Clure D M	Pacific Telephone

NOW LANDON COMMON

309 NOW LANDON COMMON

Year	Uses	Source
1995	Le Victoria	Pacific Bell

POTOMAC CMN

313 POTOMAC CMN

Year	Uses	Source
2020	TUONG NGUYENNC	EDR Digital Archive
	THUYVY NGUYEN	EDR Digital Archive
	GAMMY NGUYENNC	EDR Digital Archive
2014	CUNG NGUYEN	Cole Information
2010	LOC LE	Cole Information
2005	TODD NGUYEN	Cole Information
2002	MARTINEZMayra	Haines Company
2000	MAYRA MARTINEZ	Cole Information
1995	Professional Performance Financial	Pacific Bell

317 POTOMAC CMN

Year	Uses	Source
2020	JACK TRAN	EDR Digital Archive
	VALERIE PEREZ	EDR Digital Archive
2014	SON NGUYEN	Cole Information
2010	T KIM	Cole Information
2002	TRANLong	Haines Company
2000	MINDY ONG	Cole Information

FINDINGS

POTOMAC COMMON

317 POTOMAC COMMON

Year	Uses	Source
1995	VO, THANH V	Cole Information

S MOUNTAIN VIEW ST

213 S MOUNTAIN VIEW ST

Year	Uses	Source
2014	FRANCISCO VAZQUEZ	Cole Information

223 S MOUNTAIN VIEW ST

Year	Uses	Source
2000	SHAUNA GOURLEY	Cole Information

S NEWHOPE ST

111 S NEWHOPE ST

Year	Uses	Source
2014	OCCUPANT UNKNOWN	Cole Information
2010	OCCUPANT UNKNOWN	Cole Information
2005	RRR MOBILE SERVICE	Cole Information
	OCCUPANT UNKNOWN	Cole Information
1995	MIKE FALDUTO FUMIGATION	Cole Information
1992	BEESON SAND&GRAVEL	Cole Information

118 S NEWHOPE ST

Year	Uses	Source
2020	CELESTINA ARRAZOLA	EDR Digital Archive
	ANNIE BELL	EDR Digital Archive
2014	ANNIE BELL	Cole Information
2010	ANNIE BELL	Cole Information
2005	ANNIE BELL	Cole Information

119 S NEWHOPE ST

Year	Uses	Source
2014	RAFAEL AROSTICO	Cole Information

Year	Uses	Source
2010	RAFAEL AROSTICO	Cole Information
2005	RAFAEL AROSTICO	Cole Information
1992	BEESON SAND&GRAVEL	Cole Information

120 S NEWHOPE ST

Year	Uses	Source
2020	MARTY ORTIZ	EDR Digital Archive
2014	HENRY ORTIZ	Cole Information
2010	HENRY ORTIZ	Cole Information
2005	OCCUPANT UNKNOWN	Cole Information
1995	ORTIZ, MICHAEL	Cole Information

121 S NEWHOPE ST

Year	Uses	Source
2020	TAM TRAN	EDR Digital Archive
2014	TAM TRAN	Cole Information
2010	TAM TRAN	Cole Information
2005	TAM TRAN	Cole Information
2000	TAM TRAN	Cole Information
1995	HIGGINBOTHAM, EARL L	Cole Information

122 S NEWHOPE ST

Year	Uses	Source
2020	SIGALA JOSE	EDR Digital Archive
2014	WENDY SIGALA	Cole Information
2010	GUADALUPE SIGALA	Cole Information
2005	J IBARRA	Cole Information

124 S NEWHOPE ST

Year	Uses	Source
2020	WENDY SIGALA	EDR Digital Archive
2014	QAIS KHORAM	Cole Information

126 S NEWHOPE ST

Year	Uses	Source
2020	HORTENCIA VILLEGAS	EDR Digital Archive

FINDINGS

Year	Uses	Source
2020	MARA VILLEGAS	EDR Digital Archive
	TEODORO VILLEGAS	EDR Digital Archive
	ABEL VILLEGAS	EDR Digital Archive
2014	HORTENSIA VILLEGAS	Cole Information
2010	OCCUPANT UNKNOWN	Cole Information
2005	OCCUPANT UNKNOWN	Cole Information
1995	VAZQUEZ, LAURA	Cole Information

128 S NEWHOPE ST

Year	Uses	Source
2020	NGOC MAI	EDR Digital Archive
	XUAN TRINH	EDR Digital Archive
	MICHELLE TRINH	EDR Digital Archive
2014	NGOC MAI	Cole Information
	XUAN TRINH	Cole Information
2010	NGOC MAI	Cole Information
2005	XUAN TRINH	Cole Information

201 S NEWHOPE ST

Year	Uses	Source
2020	ALEX LUJAN	EDR Digital Archive
	GINA LUJAN	EDR Digital Archive
	DOLORES ROMERO	EDR Digital Archive
	MELLISSA ROMERO	EDR Digital Archive
	MICHAEL ROMERO	EDR Digital Archive
	ANNETTE ROMERO	EDR Digital Archive
	ANTHONY ROMERO	EDR Digital Archive
2014	MARY GOMEZ	Cole Information
	MARY LUJAN	Cole Information
	BAUDELIO ROMERO	Cole Information
2010	DOLORES ROMERO	Cole Information
	LEO LUJAN	Cole Information
2005	LEO LUJAN	Cole Information

FINDINGS

202 S NEWHOPE ST

Year	Uses	Source
2020	ERIK FRIAS	EDR Digital Archive
	MARGARITA PASTENES	EDR Digital Archive
	HECTOR FRIAS	EDR Digital Archive
	ELIA FRIAS	EDR Digital Archive
	ISMAEL FRIAS	EDR Digital Archive
	MELANIE FRIAS	EDR Digital Archive
2014	MARGARITA PASTENES	Cole Information
	RAFAEL FRIAS	Cole Information
	M LEON	Cole Information
	FRANCISCO MALACARA	Cole Information
2010	MARGARITA PASTENES	Cole Information
	DIANA BRUNO	Cole Information
	GABRIELA NAVARRO	Cole Information
1992	MONROY, FELIPE	Cole Information
	FRIAS, ANTONIO	Cole Information

204 S NEWHOPE ST

Year	Uses	Source
2014	PEDRO AGUILAR	Cole Information
2010	PEDRO AGUILAR	Cole Information
2000	MARTHA CISNEROS	Cole Information

205 S NEWHOPE ST

Year	Uses	Source
2020	JANET AVILA	EDR Digital Archive
	DORA SECUNDO	EDR Digital Archive
	PAOLA AVILA	EDR Digital Archive
	ELIZABETH AVILA	EDR Digital Archive
	MARICSA SECUNDO	EDR Digital Archive
	OSCAR AVILA	EDR Digital Archive
	ISABEL AVILA	EDR Digital Archive
	JERARDO AVILA	EDR Digital Archive
	ELISEO LOPEZ	EDR Digital Archive

Year	Uses	Source
2014	GERARDO AVILA	Cole Information
	ELISEO LOPEZ	Cole Information
2010	GERARDO AVILA	Cole Information
	MARIA CUEVAS	Cole Information
	ELISEO LOPEZ	Cole Information
2005	GERARDO AVILA	Cole Information
2000	DORA SECUNDO	Cole Information
1995	OCCUPANT UNKNOWNN	Cole Information

206 S NEWHOPE ST

Year	Uses	Source
2014	BLAS AVILES	Cole Information
2005	ASUNCION BENITEZ	Cole Information
2000	MARIA NAVARRO	Cole Information
	RAMIRO SANCHEZ	Cole Information
	MARIA CAZARES	Cole Information
	JAVIER HOYOS	Cole Information
1995	MARIANO, ARNULFO	Cole Information
	MORENO, ARMANDO A	Cole Information

207 S NEWHOPE ST

Year	Uses	Source
2020	THIEP NGUYEN	EDR Digital Archive
2014	MARY BENITES	Cole Information
2010	MARY BENITES	Cole Information
2005	MARY BENITES	Cole Information
1995	BENITES, JESUS E	Cole Information
1992	BENITES, JESUS E	Cole Information

210 S NEWHOPE ST

Year	Uses	Source
2014	JOSE RODRIGUEZ	Cole Information
2010	SAUL RODRIGUEZ	Cole Information
2005	DANIEL AGUILAR	Cole Information

FINDINGS

Year	Uses	Source
2000	ABRAHAM AGUILAR	Cole Information

212 S NEWHOPE ST

Year	Uses	Source
2020	SAUL RODRIGUEZ	EDR Digital Archive
	DUNG VU	EDR Digital Archive
	TONY VU	EDR Digital Archive
	MATTHEW APODACA	EDR Digital Archive
2014	YOLANDA MENDOZA	Cole Information
	HAU VU	Cole Information
2010	HUY LE	Cole Information
	WENDY HUYNH	Cole Information
	YOLANDA MENDOZA	Cole Information
	HAU VU	Cole Information
2005	ATILANA QUINTANA	Cole Information
	DUC LEHIEN	Cole Information
	YOLANDA MENDOZA	Cole Information
	HAU VU	Cole Information
	DOLORES CRUZ	Cole Information
	THACH NGUYEN	Cole Information
2000	CAM DUONG	Cole Information
	THACH NGUYEN	Cole Information
1992	RODRIGUEZ, F A	Cole Information

213 S NEWHOPE ST

Year	Uses	Source
2020	EPIFANIA BLANCA	EDR Digital Archive
	RAFAEL SOTO	EDR Digital Archive
2014	EPIFANIA BLANCA	Cole Information
2010	EPIFANIA BLANCA	Cole Information
2005	RAFAEL SOTO	Cole Information
2000	SANTOS CORTEZ	Cole Information
	RAFAEL SOTO	Cole Information
1995	OCCUPANT UNKNOWNN	Cole Information

FINDINGS

214 S NEWHOPE ST

Year	Uses	Source
2020	BRIDGETTE NAVARRETE	EDR Digital Archive
	ADRIAN RAMIREZ	EDR Digital Archive
	JENNIFER SIRENA	EDR Digital Archive
	LESLYE SIRENA	EDR Digital Archive
	MIGUEL BRAVO	EDR Digital Archive
2014	DELFAUD BAUTISTA	Cole Information
	SERGIO CARRILLO	Cole Information
	ISABEL SIRENA	Cole Information
	CHUONG TRINH	Cole Information
	MIGUEL BRAVO	Cole Information
2010	DELFAUD BAUTISTA	Cole Information
	ADRIAN RAMIREZ	Cole Information
	MARCO CORTINA	Cole Information
2005	DELFAUD BAUTISTA	Cole Information
	ADRIANA RAMIREZ	Cole Information
	APOLINAR QUIRINO	Cole Information

216 S NEWHOPE ST

Year	Uses	Source
2014	ESTHER PEREZ	Cole Information
	JESUS GRANADOS	Cole Information
2010	EFRAIN LAGUNAS	Cole Information
2005	EFRAIN LAGUNAS	Cole Information
2000	PEDRO MARCIAL	Cole Information
	ALVARO LOPEZ	Cole Information

217 S NEWHOPE ST

Year	Uses	Source
2010	BLANCA OROSCO	Cole Information
2005	MARIA ORTEGA	Cole Information
	GABRIEL OROZCO	Cole Information
	BLANCA OROSCO	Cole Information
	DARIO SALAS	Cole Information

Year	Uses	Source
2000	MARIA ORTEGA	Cole Information
1995	OCCUPANT UNKNOWNN	Cole Information

218 S NEWHOPE ST

Year	Uses	Source
2014	MARIO MELGAREJO	Cole Information
	O MEJIA	Cole Information
	MARIA RODRIGUEZ	Cole Information
2010	JUANA MONJARAZ	Cole Information
	O MEJIA	Cole Information
2005	JOSE MORALES	Cole Information
2000	DUNG TRAN	Cole Information

219 S NEWHOPE ST

Year	Uses	Source
2020	NAZARIO EUSEBIO	EDR Digital Archive
	ROBERTO EUSEBIO	EDR Digital Archive
	AURELIANO EUSEBIO	EDR Digital Archive
	MIGUEL EUSEBIO	EDR Digital Archive
	OLIDIA EUSEBIO	EDR Digital Archive
2014	NAZARIO EUSEBIO	Cole Information
2010	NAZARIO EUSEBIO	Cole Information
2005	NAZARIO EUSEBIO	Cole Information
2000	MIGUEL EUSEBIO	Cole Information
1995	EUSEBIO, MIGUEL	Cole Information
1992	EUSEBIO, NAZARIO E	Cole Information

220 S NEWHOPE ST

Year	Uses	Source
2020	ROGER RAMIREZ	EDR Digital Archive
	EULALIO RAMIREZ	EDR Digital Archive
2014	EULALIO RAMIREZ	Cole Information
	ANAHI VARGAS	Cole Information
2010	EULALIO RAMIREZ	Cole Information

FINDINGS

Year	Uses	Source
2010	GUADALUPE LOPEZ	Cole Information
2005	GUADALUPE LOPEZ	Cole Information
2000	NORA ALVARADO	Cole Information
1995	DANG, BINH T	Cole Information
1992	VANTUYL, DOUGLAS	Cole Information

222 S NEWHOPE ST

Year	Uses	Source
1995	OCCUPANT UNKNOWNN	Cole Information

225 S NEWHOPE ST

Year	Uses	Source
2020	ZAPATA TRUCKING LLC	EDR Digital Archive
	ALDER COURT APARTMENTS	EDR Digital Archive
	IRVIN SALMERON	EDR Digital Archive
	LAURA REMIGIO	EDR Digital Archive
	ISIDRO DELGADO	EDR Digital Archive
	PATRICIA PEREZ	EDR Digital Archive
	JUAN HERNADEZ	EDR Digital Archive
	FILIBERTO SALMERON	EDR Digital Archive
	PATRICIA GUZMAN	EDR Digital Archive
	JESUS DELGADO	EDR Digital Archive
	ULISES SANCHEZ	EDR Digital Archive
	VLADIMIR MUCIO	EDR Digital Archive
	LETICIA ROMERO	EDR Digital Archive
	SILVINO SALMERON	EDR Digital Archive
	FELIX SALMERON	EDR Digital Archive
	ADRIANA CRUZ	EDR Digital Archive
	HUGO CALDERON	EDR Digital Archive
	LILIANA GARCIA	EDR Digital Archive
	JAIME GONZALEZ	EDR Digital Archive
	LAZARO AVELLANEDA	EDR Digital Archive
2014	LAUREL PALM APTS	Cole Information
	ALDER COURT APARTMENTS	Cole Information

FINDINGS

Year	Uses	Source
2014	JAVIER GARCIA	Cole Information
	HEATHER NGUYEN	Cole Information
	ALEJANDRO PEREZ	Cole Information
	LAURA REMIGIO	Cole Information
	BLANCA SANCHEZ	Cole Information
	MONICA TAPIA	Cole Information
	AURELIA ESTRADA	Cole Information
	BRENDA AVALOS	Cole Information
	MARCELA AVILEZ	Cole Information
	MIRNA BEDOLLA	Cole Information
	PEDRO LOPEZ	Cole Information
	ARELIS LOZANO	Cole Information
	JULIANNA RUIZ	Cole Information
	FERNANDO SOLIS	Cole Information
	HAN TRAN	Cole Information
	GERALD AGUILAR	Cole Information
	JUAN CRUZ	Cole Information
	DUNG LE	Cole Information
	ADRIANA PRECIADO	Cole Information
	MIRIAM VAZQUEZ	Cole Information
	YOLANDA YBARRA	Cole Information
	GULLERMO OLIMAN	Cole Information
	MARIA PEREZ	Cole Information
	SAMUEL BONNER	Cole Information
	ELIAS CUAUTENANGO	Cole Information
	RUBEN FLORES	Cole Information
	JOSE GONZALEZ	Cole Information
	SAUL MARTINEZ	Cole Information
	RAUL PINA	Cole Information
	MARIANA SANTOS	Cole Information
	MARICELA ESPINOZA	Cole Information
	DAVID MEDRANO	Cole Information

FINDINGS

Year	Uses	Source
2014	LETICIA ROMERO	Cole Information
	MARIA BUCIO	Cole Information
	MARIA GOMEZ	Cole Information
	VALENTE LIBORIO	Cole Information
	CIPRIANA ROSELDO	Cole Information
	ANTONIO BECERRA	Cole Information
	HUGO CALDERON	Cole Information
	SALVADOR SALDANA	Cole Information
	JOSE SERRANO	Cole Information
	MARTHA HERNANDEZ	Cole Information
	LAZARO AVELLANEDA	Cole Information
	TERESA DOMINGUEZ	Cole Information
	BRIANDAQ LOPEZ	Cole Information
	CIRO MANCERA	Cole Information
	SANCHEZ RAMON	Cole Information
	TERESA RIVERA	Cole Information
	VICENTE VALENTIN	Cole Information
	DANIEL ROSALES	Cole Information
2010	LAUREL PALM APARTMENTS	Cole Information
	ALDER COURT APARTMENTS	Cole Information
	CELESTINO MEDRANO	Cole Information
	ROCIO HERNANDEZ	Cole Information
	ALVINO GARCIA	Cole Information
	LAURA REMIGIO	Cole Information
	REYNALDO TELLEZ	Cole Information
	JULIAN YAXON	Cole Information
	ALEJANDRO PEREZ	Cole Information
	JAQUELINE SIGUENZA	Cole Information
	ANGELA RAMIREZ	Cole Information
	ARELIS LOZANO	Cole Information
	MIRNA BEDOLLA	Cole Information
	MANGUILAR MARTHA	Cole Information

FINDINGS

Year	*Uses*	*Source*
2010	AMADEO URRIETA	Cole Information
	VICTOR ZANELLA	Cole Information
	MARIA CALLES	Cole Information
	MARIA VALDEZ	Cole Information
	ADRIANA VARGAS	Cole Information
	JOSE LEYVA	Cole Information
	CUTBERTO LUPERCIO	Cole Information
	HERIBERTO PACHECO	Cole Information
	MARISOL NGO	Cole Information
	ANTONIO BELTRAN	Cole Information
	ALEJANDRA CHAVEZ	Cole Information
	AURELIO DELGADO	Cole Information
	NANCY GONZALEZ	Cole Information
	PATRICIA PEREZ	Cole Information
	M SANCHEZ	Cole Information
	SILVIA CAMPOS	Cole Information
	ADOLFO OROZCO	Cole Information
	LUCIA SANTANA	Cole Information
	JULIO MOLINA	Cole Information
	ANGEL GARCIA	Cole Information
	SARA GARCIA	Cole Information
	ROSALIA CASTRO	Cole Information
	MARICELA REYES	Cole Information
	CRISTOBAL TAX	Cole Information
	SABRINA UNALP	Cole Information
	PATRICIA GUZMAN	Cole Information
	VIRGINIA FALCON	Cole Information
	ANITA CASTILLO	Cole Information
	ESTEBAN ARROYO	Cole Information
	AMANDA AYALA	Cole Information
	ALAN SIFUENTES	Cole Information
	ROBERT SOTO	Cole Information

FINDINGS

Year	Uses	Source
2010	ISABEL VALERO	Cole Information
	NORMA RAMOS	Cole Information
	PORFIRIO PARRA	Cole Information
	RAUL PINA	Cole Information
	AMAPOLA NAVARRO	Cole Information
	SAUL MARTINEZ	Cole Information
	LEIEMA MAUGA	Cole Information
	DARIO ROBLES	Cole Information
	LETICIA ROMERO	Cole Information
	HERNANDEZ VEGA	Cole Information
	GISELA FLORES	Cole Information
	ROGELIO SANCHEZ	Cole Information
	CHIARA SILVAIN	Cole Information
	MARIA HERNANDEZ	Cole Information
	H CUENCA	Cole Information
	JESUS GARCIA	Cole Information
	PORFORIO VILLANVERA	Cole Information
	NORMA RINCON	Cole Information
	CARLOS DOMINGUEZ	Cole Information
	ROSARIO ERAZO	Cole Information
	MARIA GOMEZ	Cole Information
	ADRIANA CRUZ	Cole Information
	ESPERANZA BUENROSTRO	Cole Information
	FELIX SALMERON	Cole Information
	NOEL ALEMAN	Cole Information
	JUAN HERNANDEZ	Cole Information
	VICTOR LOPEZ	Cole Information
	ANTONIO BECERRA	Cole Information
	ESPINOZA FRANCO	Cole Information
	LILIANA GARCIA	Cole Information
	GABRIEL VENEGAS	Cole Information
	MARTINEZ DANIEL	Cole Information

FINDINGS

Year	Uses	Source
2010	JOSE GOMEZ	Cole Information
	E BOJORQUEZ	Cole Information
	SALVADOR SALDANA	Cole Information
	HUGO CALDERON	Cole Information
	JUAN ARIAS	Cole Information
	LAZARO AVELLANEDA	Cole Information
	VICENTE VALENTIN	Cole Information
	BRIANDAQ LOPEZ	Cole Information
	MARIA CONTRERAS	Cole Information
	BERNABE CORTEZ	Cole Information
	YADIRA OCANA	Cole Information
	CIRO MANCERA	Cole Information
	ALMA ROSA	Cole Information
	MAYRA IBARRA	Cole Information
	SONIA QUINONEZ	Cole Information
	TERESA RIVERA	Cole Information
	NICOLAS ESTRADA	Cole Information
	A PERALES	Cole Information
	ANGEL NUILA	Cole Information
	SANTANA ZACARIAS	Cole Information
	GRISELDA SANDOVAL	Cole Information
2005	ALDER COURT APARTMENTS	Cole Information
	PEDRO AGUILAR	Cole Information
	ERNESTO AGUILAR	Cole Information
	GENEVIEVE HELM	Cole Information
	CARLOS MAREZ	Cole Information
	ROSA GAYTAN	Cole Information
	IGNACIO SANCHEZ	Cole Information
	PAULITA MIRANDA	Cole Information
	SANDRA MUNOZ	Cole Information
	JORGE TELLEZ	Cole Information
	ANGELICA TUELLET	Cole Information

FINDINGS

Year	Uses	Source
2005	JULIAN YAXON	Cole Information
	LILIANA CIFUENTES	Cole Information
	MARGARITO BUSTOS	Cole Information
	EDID CASTELAN	Cole Information
	RONALD ABURTO	Cole Information
	ROSA VELASCO	Cole Information
	JESUS LEON	Cole Information
	PEDRO LOPEZ	Cole Information
	MIRNA BEDOLLA	Cole Information
	AROSENDO BERNABE	Cole Information
	ADOLFO MALDONADO	Cole Information
	MODESTA MARQUINA	Cole Information
	MARIA CHAVEZ	Cole Information
	DELMI GARCIA	Cole Information
	KENIA ORENDAIN	Cole Information
	RUBEN CARBAJAL	Cole Information
	GUADALUPE ACEVES	Cole Information
	LORENZO MENDEZ	Cole Information
	GUADALUPE MENDOZA	Cole Information
	MARIA VALDEZ	Cole Information
	JORGE ESCOBAR	Cole Information
	ALEJANDRO ESPINOZA	Cole Information
	LETICIA LANDEROS	Cole Information
	CUTBERTO LUPERCIO	Cole Information
	HIPOLITO MARTINEZ	Cole Information
	MARVELLA ROJAS	Cole Information
	CAMELIA SAGREDO	Cole Information
	CRISPIN SALGADO	Cole Information
	JOVITA ISAIS	Cole Information
	GABRIEL RUIZ	Cole Information
	ALAMO ORTEGA	Cole Information
	DELILAH CORONADO	Cole Information

FINDINGS

Year	*Uses*	*Source*
2005	DIANA MAGANA	Cole Information
	JOSE MAR	Cole Information
	MARTHA CHACARA	Cole Information
	CARLOS RODRIGUEZ	Cole Information
	SOLIS RIOS	Cole Information
	FAUSTINO GUTIERREZ	Cole Information
	PEREZ PALEMONTE	Cole Information
	JULIAN NOLASCO	Cole Information
	MARIA JIMENEZ	Cole Information
	RAYMUNDO CALVA	Cole Information
	ALBERTO AGUILAR	Cole Information
	LORENZO MENDES	Cole Information
	ROBERT SOTO	Cole Information
	JOSE VALLADARES	Cole Information
	CHAVARIN HERNANDEZ	Cole Information
	REINA GOMEZ	Cole Information
	JOHN MAYFIELD	Cole Information
	ELVIRA ROSAS	Cole Information
	SANDRA MORENO	Cole Information
	MACIRINA ALVAROS	Cole Information
	ESTEBAN BRAVO	Cole Information
	VICTORIA CARRILLO	Cole Information
	ESTELA MENDOZA	Cole Information
	FERNANDO SOWA	Cole Information
	SOLEDAD VALLEJO	Cole Information
	R HERNANDEZ	Cole Information
	EDWIN ESCALANTE	Cole Information
	EFRAIN MARQUEZ	Cole Information
	PEDRO MAYA	Cole Information
	CARLOTTA SANCHEZ	Cole Information
	ROSENDA AYMERICH	Cole Information
	DELIA MURILLO	Cole Information

FINDINGS

Year	*Uses*	*Source*
2005	JORGE ORTIZ	Cole Information
	ARTURO TAPIA	Cole Information
	CARLOS DOMINGUEZ	Cole Information
	JORGE PRECIADO	Cole Information
	MARIA PONCE	Cole Information
	H CUENCA	Cole Information
	I ZYMNY	Cole Information
	MARTHA MENDOZA	Cole Information
	GABRIEL VENEGAS	Cole Information
	URIEL REYES	Cole Information
	BALTAZAR REYES	Cole Information
	DORA HERNANDEZ	Cole Information
	RAUL HERRERA	Cole Information
	MARIA MARCOS	Cole Information
	PATRICIA ROBLES	Cole Information
	ANTONIO ANGELES	Cole Information
	JUAN OLIVARES	Cole Information
	AGUSTIN DELGADO	Cole Information
	DIANA GUTIEREZ	Cole Information
	WENSESLAO PAULINO	Cole Information
	MARA CARRASCO	Cole Information
	EMMA AVALOS	Cole Information
	LAZARO AVELLANEDA	Cole Information
	MARIA MENDOZA	Cole Information
	ALBERTO SOLANO	Cole Information
	GREGORIA SOLIS	Cole Information
	FELIZ PEREZ	Cole Information
	YADIRA OCANA	Cole Information
	FRANCISCO SIERRA	Cole Information
	WILLIAM RIVERA	Cole Information
	OLIVIA PANIAGUA	Cole Information
	FRANCISCO BLANCARTE	Cole Information

FINDINGS

Year	Uses	Source
2005	ALICIA FLORES	Cole Information
	VICTOR CANCINO	Cole Information
2000	M VILLA	Cole Information
	EVELIA MORALES	Cole Information
	LEI TRAN	Cole Information
	S RIVERA	Cole Information
	MARIA CHAVEZ	Cole Information
	CHINO FERRER	Cole Information
	PETRA FLORES	Cole Information
	J SALMERON	Cole Information
	SILVIA VARGAS	Cole Information
	R CALVA	Cole Information
	V CARRILLO	Cole Information
	G RAMIREZ	Cole Information
	MICHAEL JOHNSON	Cole Information
	VICTOR SANABRIA	Cole Information
	M SORIANO	Cole Information
	J MAR	Cole Information
	LAURA ROBINSON	Cole Information
	MINH TON	Cole Information
	QUANG LELONG	Cole Information
	DANIELA VAZQUEZ	Cole Information
	G LORETO	Cole Information
	JOHN MAYFIELD	Cole Information
	ALAN SIFUENTES	Cole Information
	OLGA QUEZADA	Cole Information
	ROSA RAMIREZ	Cole Information
	PALMIRA SALGADO	Cole Information
	JOSE VALDEZ	Cole Information
	A VILLEGAS	Cole Information
	DORA VILLAFANA	Cole Information
	CARLOS GODINES	Cole Information

FINDINGS

Year	Uses	Source
2000	M PATINO	Cole Information
	MARIA VILLALOBOS	Cole Information
	JOSE OLIVEROS	Cole Information
	T LEYEN	Cole Information
	ALBERTO FLORES	Cole Information
	RAUL ROMAN	Cole Information
	EMMA AVALOS	Cole Information
	JOSEFA CARRILLO	Cole Information
	VICTOR MENA	Cole Information
	JESUS MENDEZ	Cole Information
	JOSE HERNANDEZ	Cole Information
	M NEGRON	Cole Information
	V FLORES	Cole Information
1995	ALDER COURT	Cole Information
	MONROY, FELIPE	Cole Information
	PADILLA, ORTIZ R	Cole Information
	FALCON, OLGA	Cole Information
	FAJARDO, MIGUEL	Cole Information
	RIOS, H L	Cole Information
	PEREZ, M M	Cole Information
	ALBERTO, LUIS	Cole Information
	NUNEZ, R	Cole Information
	TOLEDO, MEJIA A	Cole Information
	MINA, CARLOS	Cole Information
	HUIZAR, P	Cole Information
	ARIAS, B	Cole Information
	TRANG, YENLY	Cole Information
	ALDANA, E	Cole Information
	TORRES, MARTIN	Cole Information
	BERNACHE, F	Cole Information
	ANTUNEZ, ANTONIO	Cole Information
	OSEGUEDA, G	Cole Information

FINDINGS

Year	*Uses*	*Source*
1995	CARBAJAL, A	Cole Information
	VALDOVINOS, AYALA I	Cole Information
	RADILLA, AURELIA	Cole Information
	SALMERON, J	Cole Information
	GUZMAN, MONICO	Cole Information
	DELA, PATINO M	Cole Information
	FLORES, EDUARDO	Cole Information
	CARRILLO, V G	Cole Information
	MAGANA, ESTELA	Cole Information
	NGO, ANH T	Cole Information
	NARVAEZ, ROSALVA	Cole Information
	SOTELO, ARTURO	Cole Information
	GARCIA, CESAR	Cole Information
	PHAM, HUNG Q	Cole Information
	ALDER, COURT	Cole Information
	EUSEBIO, ROSA	Cole Information
	ZAMORA, JORGE	Cole Information
	VILLALOBOS, JESUS	Cole Information
	REBOLLAR, JOSE L	Cole Information
	SANCHEZ, LETICIA	Cole Information
	MARTINEZ, HOLGA	Cole Information
	LOPEZ, TITO	Cole Information
	MARAVILLAS, RUFINO M	Cole Information
	MACIAS, JOSE	Cole Information
	DUONG, DIEN T	Cole Information
1992	ALDER COURT	Cole Information
	GONZALES, ANTONIO	Cole Information
	SANCHEZ, ELVIRA	Cole Information
	MORALES, ANTONIO	Cole Information
	HERNANDEZ, JORGE	Cole Information
	CUBIAS, MARTHA	Cole Information
	RIVERA, AGUSTIN	Cole Information

FINDINGS

Year	Uses	Source
1992	CARBAJAL, A	Cole Information
	SANCHEZ, P	Cole Information
	VALDOVINOS, AYALA I	Cole Information
	GUZMAN, MONICO	Cole Information
	NUNEZ, PABLO C	Cole Information
	BAZAIL, CLARA	Cole Information
	CARRILLO, V G	Cole Information
	MARTINEZ, ALFONSO	Cole Information
	GUZMAN, ROBERTO	Cole Information
	DIAZ, AGUILAR M	Cole Information
	DIAZ, F	Cole Information
	SOTO, JESUS M	Cole Information
	ALDER, COURT	Cole Information
	VALADEZ, F G	Cole Information
	CUEVAS, CARLOS	Cole Information
	SIRENA, T	Cole Information
	ZAMORA, JORGE	Cole Information
	VIEIRA, S	Cole Information
	GARCIA, ARTURO	Cole Information
	SALAZARGARZA, JOSE G	Cole Information

229 S NEWHOPE ST

Year	Uses	Source
2010	ARTURO MANZANAREZ	Cole Information
2005	ARTURO MANZANAREZ	Cole Information

302 S NEWHOPE ST

Year	Uses	Source
2020	KIMBERLY MARIN	EDR Digital Archive
	ALBERTO TORRES	EDR Digital Archive
	JULIA GAMEZ	EDR Digital Archive
2014	ALBERTO TORRES	Cole Information
	EDDIE GAMEZ	Cole Information
	JULIA GAMEZ	Cole Information

FINDINGS

Year	Uses	Source
2014	VIVIANA GAONA	Cole Information
	ROBERTO RAMOS	Cole Information
2010	ALEJANDRA LOPEZ	Cole Information
	FRANCISCO CHAVEZ	Cole Information
	ELIZABETH MELENDREZ	Cole Information
	JESUS GARIBAY	Cole Information
	EDDIE GAMEZ	Cole Information
	JORGE RODRIGUEZ	Cole Information
2005	ALEJANDRA LOPEZ	Cole Information
	WILLIAM JACKSON	Cole Information
	FRANCISCO FRANCO	Cole Information
	FRANCISCO CHAVEZ	Cole Information
	DAVID VASQUEZ	Cole Information
	ISRAEL GOMEZ	Cole Information
	ALFONSO SOLANO	Cole Information
	EDDIE GAMEZ	Cole Information
	JORGE RODRIGUEZ	Cole Information
	JUAN CERVANTES	Cole Information
	IGNACIO CEVILLO	Cole Information
	CARLOS SESMA	Cole Information
	YADIRA LOPEZ	Cole Information
2000	ROSENDO RENDO	Cole Information
	M LOPEZ	Cole Information
1995	HOLGUIN, ERMINIA	Cole Information
	CORDERO, MARCOS	Cole Information
	QUINTERO, G	Cole Information
	FLORES, LUCIO M	Cole Information

304 S NEWHOPE ST

Year	Uses	Source
2020	I P M ENTERPRISES INC	EDR Digital Archive
	ISABEL COVARRUBIAS	EDR Digital Archive
2014	SON NGUYEN	Cole Information

FINDINGS

Year	Uses	Source
2014	MARGARITA PINA	Cole Information
	PABLO VALLE	Cole Information
	AGAPITO NANCY	Cole Information
2010	ARTURO ORTIZ	Cole Information
	ADRIANA GARCIA	Cole Information
	JORGE VARGAS	Cole Information
	FREDY IGNACIO	Cole Information
	MARGARITA PINA	Cole Information
	SON NGUYEN	Cole Information
	PILAR MIRANDA	Cole Information
	FAUSTINA FRANCO	Cole Information
	E SALGADO	Cole Information
	JAIME SOSA	Cole Information
	PABLO VALLE	Cole Information
	ARTURO ANDRADE	Cole Information
	WILLIAM HERNANDEZ	Cole Information
2005	MIGUEL BERELLEZA	Cole Information
	BRIJIDA SANTANA	Cole Information
	JOSE REYNOSA	Cole Information
	FREDY IGNACIO	Cole Information
	MONICA VELASQUEZ	Cole Information
	MARGARITA PINA	Cole Information
	CANDIDO PEREZ	Cole Information
	ISRAEL NUNEZ	Cole Information
	RODRIGO VILLALVA	Cole Information
	JOSE CLAVIJO	Cole Information
	JESUS GARIBAY	Cole Information
	FRANCISCO BERRELLEZA	Cole Information
	PABLO VALLE	Cole Information
	ARCADIA LEZO	Cole Information
	RITO HERNANDEZ	Cole Information
	RAYNULFO ESCALANTE	Cole Information

FINDINGS

Year	Uses	Source
2005	FRANCISCA PELAGIO	Cole Information
	SERAFIN ROSALES	Cole Information
2000	LAN NGUYEN	Cole Information
	HILARIO VALENZUELA	Cole Information
	MARTHA NUNO	Cole Information
	NERIZ CORVERA	Cole Information
	MAXIMO SOTELO	Cole Information
	RAUL CRUZ	Cole Information
	ELIAS VAZQUEZ	Cole Information
1995	SANCHEZ, NANCY	Cole Information
	VALENZUELA, HILARIO	Cole Information
	SANDOVAL, TAMMY L	Cole Information
	DIEP, PHUC	Cole Information
1992	ARDON, EVA	Cole Information

307 S NEWHOPE ST

Year	Uses	Source
1995	OCCUPANT UNKNOWNN	Cole Information

W 1ST ST

4200 W 1ST ST

Year	Uses	Source
2020	PARKSIDE COURT APARTMENTS	EDR Digital Archive
2014	PARKSIDE COURT	Cole Information
	JUAN HERCULES	Cole Information
	KIM TRUONG	Cole Information
	JAKI AYALA	Cole Information
2010	PARKSIDE COURT	Cole Information
	KIM TRUONG	Cole Information
2005	PARKSIDE COURT	Cole Information
1995	VILLA VERDE APARTMENTS	Cole Information

FINDINGS

4201 W 1ST ST

Year	Uses	Source
2020	PRO AUDIO WHEELS & TIRES	EDR Digital Archive
	LARUE AUDIO	EDR Digital Archive
2010	CALVA MARKET	Cole Information
1995	DAO, JOHN C	Cole Information
1992	CAL VA MARKET	Cole Information

4210 W 1ST ST

Year	Uses	Source
2020	ABAD MORALES	EDR Digital Archive
	NHI HA	EDR Digital Archive
	XAVIER CALHOUN	EDR Digital Archive
	PASCAL NGUYEN	EDR Digital Archive
	TWEE NGUYEN	EDR Digital Archive
	FAVIAN PALEMONTE	EDR Digital Archive
	HAI PHAM	EDR Digital Archive
	CAITLIN CALHOUN	EDR Digital Archive
2014	AUDRIANNA LEE	Cole Information
	ABAD MORALES	Cole Information
	BA NGUYEN	Cole Information
	JOHNATHAN CARRANZA	Cole Information
	HECTOR SERRANO	Cole Information
	XAVIER CALHOUN	Cole Information
	PETRONILO GAMA	Cole Information
	MARICELA LEYVA	Cole Information
	CARMEN SALAZAR	Cole Information
	TAM LE	Cole Information
	PERRY VIERA	Cole Information
	RAFAEL GARCIA	Cole Information
	SCOTT GRIFFITH	Cole Information
2010	JOHN MURGUIA	Cole Information
	GUONG NGUYEN	Cole Information
	MINH PHAN	Cole Information

FINDINGS

Year	*Uses*	*Source*
2010	KRISTI DAO	Cole Information
	GUADALUPE MACIAS	Cole Information
	DARRYL CALHOUN	Cole Information
	LEPHUONG TRAN	Cole Information
	LOI NGUYEN	Cole Information
	PHAT DUONG	Cole Information
	NGUYET VU	Cole Information
	THI HUYNH	Cole Information
2005	JOHN MURGUIA	Cole Information
	PABLO CRUZ	Cole Information
	GEORGINA PADILLA	Cole Information
	LUC NGUYEN	Cole Information
	MARISELA CARO	Cole Information
	TONY HUYNH	Cole Information
	ROGELIA CAMARENA	Cole Information
	HIEP VO	Cole Information
	THUY NGUYEN	Cole Information
	MAI NGUYEN	Cole Information
	GUADALUPE MACIAS	Cole Information
	ISABEL ORTIZ	Cole Information
	M CEDENO	Cole Information
	TAM LE	Cole Information
	TUAN NGUYEN	Cole Information
	HAU HOANG	Cole Information
	TRINH NGO	Cole Information
	LORENZO NAVA	Cole Information
	NGUYET VU	Cole Information
	SANDRA MADRIGAL	Cole Information
2000	BAY NGUYEN	Cole Information
	G MACIAS	Cole Information
	TONY HUYNH	Cole Information
	QUANG NGUYEN	Cole Information

FINDINGS

Year	Uses	Source
2000	LONNIE IVY	Cole Information
	LUONG NGO	Cole Information
	MAI NGUYEN	Cole Information
	CHAU LE	Cole Information
	PHUNG PHAN	Cole Information
	NANCY TRAN	Cole Information
	DON NGUYEN	Cole Information
	BACH BUI	Cole Information
	TIM VU	Cole Information
	TRUNG TRAN	Cole Information
	HAI NGUYEN	Cole Information
1995	YOC INTL CORP	Cole Information
	NHAN, SON V	Cole Information
	TRAN, BINH	Cole Information
1992	VILLA VERDE APTS	Cole Information
	JIMENEZ, MARTHA E	Cole Information
	NGUYEN, TRINH	Cole Information

4211 W 1ST ST

Year	Uses	Source
2014	LAKE PARK MOBILEHOME COMMUNITIES	Cole Information
	PETER CAO	Cole Information
	FREDERICO DEBOTTS	Cole Information
	ANH DO	Cole Information
	LOIS GAYVERT	Cole Information
	NELDON HOYUM	Cole Information
	R LAWRENCE	Cole Information
	DINH LEPHAT	Cole Information
	GLORIA MALDONADO	Cole Information
	ROBERTA MANNIX	Cole Information
	JOHN NEATON	Cole Information
	NHAM NGUYEN	Cole Information
	JOE PHANNING	Cole Information

FINDINGS

Year	Uses	Source
2014	DONALD PYLE	Cole Information
	DONALD SIMPSON	Cole Information
	GLYDYS SMITH	Cole Information
	DAKHE TONNU	Cole Information
	RON VOLMAN	Cole Information
	SYLVIA CRISTALDI	Cole Information
	LARKINS GERTRUDE	Cole Information
	BETTY HAGETER	Cole Information
	CARLA JOHNSON	Cole Information
	MALDONADO LIBRADA	Cole Information
	PHUOC LUONG	Cole Information
	HONG MAI	Cole Information
	MITCHELL NONG	Cole Information
	ARTHUR PETERS	Cole Information
	NORMA STUHLEY	Cole Information
	HANG TRAN	Cole Information
	HOANGVAN TRUONG	Cole Information
	ARMOND WILKINS	Cole Information
	DAN WALDEN	Cole Information
	DANIEL ALCARAZ	Cole Information
	ANNETTE DAVIS	Cole Information
	AN DINH	Cole Information
	HAIYEN DOAN	Cole Information
	RONALD GIONET	Cole Information
	NANCY GRANT	Cole Information
	PING LI	Cole Information
	STEVE MORTON	Cole Information
	ALBERTO SERRATOS	Cole Information
	GWEN STEWART	Cole Information
	SAO UNG	Cole Information
	PHAT VU	Cole Information
	THU BACH	Cole Information

FINDINGS

Year	Uses	Source
2014	JOE BARRIOS	Cole Information
	THOMAS BOYLAN	Cole Information
	RICHARD CANO	Cole Information
	LEO CARBONE	Cole Information
	LEON CHAPUIS	Cole Information
	SUSAN CHASMAN	Cole Information
	WILLIAM DELESDERNIER	Cole Information
	NELSON FARLEY	Cole Information
	MARY HARDING	Cole Information
	PHAT LE	Cole Information
	HOAN LAI	Cole Information
	THUY LECHRISTMAS	Cole Information
	CHRISTOPHER MORALES	Cole Information
	CARL NEUHAUSER	Cole Information
	PHUONG NGUYEN	Cole Information
	GOMEZ RODRIGUEZ	Cole Information
	THOA VO	Cole Information
	SYLVESTER WHITE	Cole Information
	AMADOR CEPEDA	Cole Information
	BARBARA DEMELLO	Cole Information
	KATHLEEN DIVINE	Cole Information
	NAM DO	Cole Information
	DAVID DUTRA	Cole Information
	DAVID GODDARD	Cole Information
	NGOC HOANG	Cole Information
	AL HOKANS	Cole Information
	LAN HONG	Cole Information
	CUONG HUYNH	Cole Information
	LECIA THOMPSON	Cole Information
	JESSE TULLY	Cole Information
	PAUL BLACKWELL	Cole Information
	K BUI	Cole Information

FINDINGS

Year	Uses	Source
2014	NGUYEN CAMXUAN	Cole Information
	GLENDA DOBBINS	Cole Information
	JAMES DYE	Cole Information
	OANH HA	Cole Information
	KEVIN LAM	Cole Information
	GERTRUDE LARKINS	Cole Information
	DIN NGO	Cole Information
	B NGOC	Cole Information
	MYRTLE PAMBIANEO	Cole Information
	CHARLES WOOD	Cole Information
	KIM BESANCON	Cole Information
	PATRICIA GONZALEZ	Cole Information
	JAMES HUHN	Cole Information
	ANH KIEU	Cole Information
	LOANN MEZA	Cole Information
	PAUL NOVAK	Cole Information
	RICHARD PARRY	Cole Information
	HIEP PHAM	Cole Information
	JEROME ROSENTHAL	Cole Information
	RON SEIBEL	Cole Information
	LAWRENCE SELLERS	Cole Information
	QUY TA	Cole Information
	HARRIET WEISNER	Cole Information
	ENELEH ALLSUP	Cole Information
	SHIRLEY ATKINS	Cole Information
	RANDY BORBON	Cole Information
	J DO	Cole Information
	LISA DOERR	Cole Information
	DONNA HUNSAKER	Cole Information
	DENI JACOBSON	Cole Information
	MYVAN LUU	Cole Information
	JOSEPH NGUYEN	Cole Information

FINDINGS

Year	Uses	Source
2014	MONIQUE NGUYEN	Cole Information
	GLEN RACASA	Cole Information
	MICHELE TRAN	Cole Information
2010	X4 FIRE RETARDANT CORP	Cole Information
	LAI KHANH	Cole Information
	EPM HUNT CO	Cole Information
	LAKE PARK MOBILEHOME CMNTY	Cole Information
	GERALD SAM	Cole Information
	BRENDA MILLER	Cole Information
	GLYDYS SMITH	Cole Information
	DONALD SIMPSON	Cole Information
	CARL STRUEBING	Cole Information
	DAKHE TONNU	Cole Information
	QUINCY DO	Cole Information
	MONIQUE LY	Cole Information
	PETE NGUYEN	Cole Information
	JOHN NEATON	Cole Information
	GLORIA MALDONADO	Cole Information
	ROBERTA MANNIX	Cole Information
	JACK GAJEWSKI	Cole Information
	NORMA STUHLEY	Cole Information
	HERBERT KNIGHT	Cole Information
	KHANH LAI	Cole Information
	CHUONG LE	Cole Information
	ARMOND WILKINS	Cole Information
	MEL JOHNSON	Cole Information
	KENNETH ALLSUP	Cole Information
	JOHN MEZA	Cole Information
	ROLANDO RACASA	Cole Information
	STEVE MORTON	Cole Information
	ALBERTO SERRATOS	Cole Information
	GWEN STEWART	Cole Information

FINDINGS

Year	Uses	Source
2010	PHAT VU	Cole Information
	ANNETTE DAVIS	Cole Information
	JAMES GIMA	Cole Information
	RONALD GIONET	Cole Information
	NANCY GRANT	Cole Information
	PING LI	Cole Information
	JUAN WILLIAMS	Cole Information
	FRANCES BROWN	Cole Information
	CLAUDIA ROHMER	Cole Information
	DENISE BABCOCK	Cole Information
	BENEDICT ALEX	Cole Information
	DUNG BUI	Cole Information
	LEON CHAPUIS	Cole Information
	SUSAN CHASMAN	Cole Information
	LEO CARBONE	Cole Information
	MARY HARDING	Cole Information
	ANDREW AULT	Cole Information
	THOA VO	Cole Information
	ANPING XIANG	Cole Information
	PHAT LE	Cole Information
	THUY LECHRISTMAS	Cole Information
	LAVERNE WEAVER	Cole Information
	SYLVESTER WHITE	Cole Information
	DAVID NGUYEN	Cole Information
	CARL NEUHAUSER	Cole Information
	BARBARA JONES	Cole Information
	JEAN BLAZS	Cole Information
	SANDRE BENJAMINSON	Cole Information
	THU BACH	Cole Information
	MARCELLA RODGERS	Cole Information
	ELIZABETH RATHBUN	Cole Information
	NGOC HOANG	Cole Information

FINDINGS

Year	Uses	Source
2010	AL HOKANS	Cole Information
	DAVID TULLY	Cole Information
	RONALD TOTH	Cole Information
	DAVID DAO	Cole Information
	CHRISTINE DOLLAR	Cole Information
	PHAM LAC	Cole Information
	AMADOR CEPEDA	Cole Information
	MARK ATKINS	Cole Information
	RENEE MORRISON	Cole Information
	THU CAO	Cole Information
	STEVE ISAACS	Cole Information
	YEN HO	Cole Information
	MARGARET HAGETER	Cole Information
	ASPAROUH TCHAKALSKI	Cole Information
	JACK GREGER	Cole Information
	PAUL LOHBERG	Cole Information
	DIN NGO	Cole Information
	THO NGUYEN	Cole Information
	HELEN PENA	Cole Information
	PAUL BLACKWELL	Cole Information
	CHAU BENEDICT	Cole Information
	LOANN MEZA	Cole Information
	EDWIN MCCRORY	Cole Information
	RON SEIBEL	Cole Information
	LAWRENCE SELLERS	Cole Information
	RICHARD SPOTTS	Cole Information
	ANH KIEU	Cole Information
	PATRICIA HOLLAND	Cole Information
	JAMES HUHN	Cole Information
	DIXIE HUNSAKER	Cole Information
	QUY TA	Cole Information
	SANDRA TRUONG	Cole Information

FINDINGS

Year	*Uses*	*Source*
2010	LYNNETTE THOMPSON	Cole Information
	WILLIAM DALTON	Cole Information
	HARRIET WEISNER	Cole Information
	JOHN NGUYEN	Cole Information
	PHILIP PENNEY	Cole Information
	TUYET PHAM	Cole Information
	TUONG BULLARD	Cole Information
	RUBY KEEGAN	Cole Information
	HOANG HA	Cole Information
	HI DANG	Cole Information
	LISA DOERR	Cole Information
	RONALD EVANS	Cole Information
	YEN LUONG	Cole Information
	RANDY BORBON	Cole Information
2005	LORD ENTERPRISES	Cole Information
	LAKE PARK MOBILEHOME COMMUNITIES	Cole Information
	PRECISE MARKETING SOLUTIONS	Cole Information
	THROUGH MY WINDOW	Cole Information
	PROGRESSIVE TRANSLATION SRVC	Cole Information
	HAYNES VERNON TAX & NOTARY SERVICE	Cole Information
	VICTORIAS GIFTS & COLLECTIBLES	Cole Information
	HAIR DIMENSIONS	Cole Information
	L2 HOLDINGS	Cole Information
	STEVE S KARAOKE & DJ	Cole Information
	BINH VANNGUYEN	Cole Information
	PHUONG TRAN	Cole Information
	KEVIN LE	Cole Information
	K NGUYEN	Cole Information
	GERTRUDE CHRONERT	Cole Information
	BRENDA MILLER	Cole Information
	GLYDYS SMITH	Cole Information
	RON VOLMAN	Cole Information

FINDINGS

Year	Uses	Source
2005	ANTHONY VOVAN	Cole Information
	JOHN HEALY	Cole Information
	DAKHE TONNU	Cole Information
	QUINCY DO	Cole Information
	FREDERICO DEBOTTS	Cole Information
	MAY GLADYS	Cole Information
	MARSHALL BOHM	Cole Information
	JAMES FULLAGAR	Cole Information
	GLORIA MALDONADO	Cole Information
	ROBERTA MANNIX	Cole Information
	JACK GAJEWSKI	Cole Information
	GERALD SAM	Cole Information
	ANDY ABRAHAM	Cole Information
	JAIME VARGAS	Cole Information
	WILLIAM ORR	Cole Information
	JOHN ROSAS	Cole Information
	NORMA STUHLEY	Cole Information
	HERBERT KNIGHT	Cole Information
	WALTER DANIELS	Cole Information
	J EVANS	Cole Information
	B DEMELLO	Cole Information
	KENNETH GILBERT	Cole Information
	ARMOND WILKINS	Cole Information
	LAUREL WALDEN	Cole Information
	CARLA JOHNSON	Cole Information
	LYNN COMSTOCK	Cole Information
	KENNETH ALLSUP	Cole Information
	THONG NGUYEN	Cole Information
	VICTORIA PARDUE	Cole Information
	LILA KRON	Cole Information
	AUDREY HILL	Cole Information
	AFTON HOKANS	Cole Information

FINDINGS

Year	Uses	Source
2005	ANDREW TOTH	Cole Information
	JIMMIE DAVIS	Cole Information
	AN DINH	Cole Information
	JAMES GIMA	Cole Information
	RONALD GIONET	Cole Information
	PING LI	Cole Information
	MICKEY WOOD	Cole Information
	OVADYA YESODI	Cole Information
	KHOAN JOHN	Cole Information
	MICKIE JOYCE	Cole Information
	CARL BEHARKA	Cole Information
	PAN HANG	Cole Information
	CLAUDIA ROHMER	Cole Information
	DIEP VU	Cole Information
	THUY LECHRISTMAS	Cole Information
	LE LEKATHY	Cole Information
	LEO CARBONE	Cole Information
	SUSAN CHASMAN	Cole Information
	ANDREW AULT	Cole Information
	HANG DAO	Cole Information
	SUSAN DEMKO	Cole Information
	LAVERNE WEAVER	Cole Information
	THOMAS WERNER	Cole Information
	SYLVESTER WHITE	Cole Information
	CARL NEUHAUSER	Cole Information
	DUNG BUI	Cole Information
	LINDA BULLARD	Cole Information
	MARY HARDING	Cole Information
	MARCELLA RODGERS	Cole Information
	AMADOR CEPEDA	Cole Information
	OLGA KEMP	Cole Information
	ELIZABETH RATHBUN	Cole Information

FINDINGS

Year	Uses	Source
2005	WILLIAM HERTEL	Cole Information
	YEN DANG	Cole Information
	DAVID TULLY	Cole Information
	PHAM LAC	Cole Information
	VERNON HAYNES	Cole Information
	HURMAN BABCOCK	Cole Information
	JUAN SANCHEZ	Cole Information
	MARK ATKINS	Cole Information
	CORDELIA ORTA	Cole Information
	LONG TRAN	Cole Information
	MYRTLE PAMBIANEO	Cole Information
	WILBERT SPITZ	Cole Information
	SHIRLEY VERSTEEG	Cole Information
	STEVEN REIS	Cole Information
	EUNICE KIZZIAH	Cole Information
	JACK GREGER	Cole Information
	HELEN PENA	Cole Information
	RAY BORN	Cole Information
	CHAU BENEDICT	Cole Information
	PAUL BLACKWELL	Cole Information
	EDNA BURTON	Cole Information
	LEOTA MORRIS	Cole Information
	RENEE MORRISON	Cole Information
	LYNNETTE THOMPSON	Cole Information
	HONG PHAM	Cole Information
	SAN NGUYEN	Cole Information
	EDWIN MCCRORY	Cole Information
	LAWRENCE SELLERS	Cole Information
	ANH KIEU	Cole Information
	PATRICIA HOLLAND	Cole Information
	JANICE HORST	Cole Information
	HOANG HO	Cole Information

FINDINGS

Year	Uses	Source
2005	DIXIE HUNSAKER	Cole Information
	NGUYET HUYNH	Cole Information
	ASPAROUH TCHAKALSKY	Cole Information
	JOHN EDDINS	Cole Information
	EMAD GHARGHOURY	Cole Information
	THAIS WALSH	Cole Information
	PHILIP PENNEY	Cole Information
	HOA BACH	Cole Information
	ELVIRA TREZONA	Cole Information
	VAN LEHOANG	Cole Information
	VALERIE STEWART	Cole Information
	JAMES STUART	Cole Information
	BARBARA KOCH	Cole Information
	J REID	Cole Information
	HI DANG	Cole Information
	MIGNON DEMAGGIO	Cole Information
	MARGE LASHBROOKE	Cole Information
	MAITLAND PRITCHETT	Cole Information
	LOUIS NIGRO	Cole Information
	RANDY BORBON	Cole Information
	INIZ BOWMAN	Cole Information
	JACK BERRY	Cole Information
	DOUGLAS BHANUKITSIRI	Cole Information
	ADAM FORBES	Cole Information
	ELVIA MORTON	Cole Information
	JUDY BABENDERDE	Cole Information
2000	PHUONG TRAN	Cole Information
	BETTIE CHENELLE	Cole Information
	B SIMPSON	Cole Information
	GERALD SAM	Cole Information
	L KRON	Cole Information
	P HOLLAND	Cole Information

FINDINGS

Year	*Uses*	*Source*
2000	C WEES	Cole Information
	ELOISE PROCHNOW	Cole Information
	JOHN NEATON	Cole Information
	S ZURCHER	Cole Information
	JAMES FULLAGAR	Cole Information
	B CASEY	Cole Information
	WILLIAM ORR	Cole Information
	M JOYCE	Cole Information
	KHENE SOUKHARIVONG	Cole Information
	WILLIAM VANDERPOOL	Cole Information
	ERNEST ROSSI	Cole Information
	I ROSS	Cole Information
	R TCHAKALSKA	Cole Information
	WALTER DANIELS	Cole Information
	B DEMELLO	Cole Information
	CHRIS GABALDON	Cole Information
	SYLVIA CRISTALDI	Cole Information
	MYRTLE PAMBIANCO	Cole Information
	ARTHUR PETERS	Cole Information
	A MONTALBANO	Cole Information
	HAROLD SIEGEL	Cole Information
	NANCY SPENCER	Cole Information
	CHARLES SEIGAL	Cole Information
	CLAUDIA ROHMER	Cole Information
	AFTON HOKANS	Cole Information
	VERNER GAYVERT	Cole Information
	VINCENT GRAAS	Cole Information
	C WORTMAN	Cole Information
	MARTINA CONGELLIERE	Cole Information
	JOHN CLARKE	Cole Information
	C PHAM	Cole Information
	PETER PARKER	Cole Information

FINDINGS

Year	*Uses*	*Source*
2000	CARL BEHARKA	Cole Information
	JUANITA CABRERA	Cole Information
	THOMAS ATKINS	Cole Information
	VERA MORTON	Cole Information
	TOAN TRAN	Cole Information
	LEO SANDATE	Cole Information
	F SOUTHERN	Cole Information
	LENNY HANSEN	Cole Information
	MARVIN TEGEN	Cole Information
	ROBERT HUNT	Cole Information
	JIM GONZALES	Cole Information
	S WHITE	Cole Information
	J PAQUET	Cole Information
	JAMES PENNEY	Cole Information
	HOANG NGUYEN	Cole Information
	LEO CARBONE	Cole Information
	K SAYAVONG	Cole Information
	C SIMMONS	Cole Information
	ALLEN VERSTEEG	Cole Information
	OLGA KEMP	Cole Information
	R KENT	Cole Information
	ANH HO	Cole Information
	VERNON HAYNES	Cole Information
	P DANDIE	Cole Information
	NHUT LAM	Cole Information
	T GULLEY	Cole Information
	MURIEL GUTHEIL	Cole Information
	AMADOR CEPEDA	Cole Information
	F NASH	Cole Information
	BRUCE BARRON	Cole Information
	BOB FERRIAN	Cole Information
	T FLANIGAN	Cole Information

FINDINGS

Year	Uses	Source
2000	DONNA MALLOY	Cole Information
	LEOTA MORRIS	Cole Information
	LORNA DUVAL	Cole Information
	SONNY CHUNG	Cole Information
	THOMAS CHRONERT	Cole Information
	J SLATON	Cole Information
	M SMITH	Cole Information
	M VINSON	Cole Information
	EUGENE KULOVITZ	Cole Information
	E RODGERS	Cole Information
	LENNY HANSON	Cole Information
	V TOTH	Cole Information
	DAWN ELLIS	Cole Information
	JACK GREGER	Cole Information
	HENRY GUZMAN	Cole Information
	RONALD WALSH	Cole Information
	M PRITCHETT	Cole Information
	MARK POIRIER	Cole Information
	CRESTON PERRIN	Cole Information
	PAUL BLACKWELL	Cole Information
	EDNA BURTON	Cole Information
	RAY BORN	Cole Information
	E FROST	Cole Information
	JAMES HUHN	Cole Information
	B KOCH	Cole Information
	JANICE HORST	Cole Information
	EDMOND ERICKSON	Cole Information
	MARY GRANNEMAN	Cole Information
	JUDSON WALDEN	Cole Information
	WILLIAM WILLIAMS	Cole Information
	LLOYD BROWN	Cole Information
	ELLEN FISHER	Cole Information

FINDINGS

Year	Uses	Source
2000	WALTER MORRISON	Cole Information
	E TREZONA	Cole Information
	VALERIE STEWART	Cole Information
	L SELLERS	Cole Information
	AUDREY SWAN	Cole Information
	MIGNON DEMAGGIO	Cole Information
	SCOTT GULLEY	Cole Information
	STANLEY WALKER	Cole Information
	JEANNE CREAGER	Cole Information
	PAULA PATTERSON	Cole Information
	JUDY BABENDERDE	Cole Information
	MARIA BALLARD	Cole Information
	JOSEPH NGUYEN	Cole Information
	ADAM FORBES	Cole Information
	ADALINE BORBON	Cole Information
1995	LAKE PARK MOBILEHOME COMMS	Cole Information
	SMITH, J F	Cole Information
	NELLOR, JOSEPH	Cole Information
	KOROLEW, D	Cole Information
	SMITH, BARBARA A	Cole Information
	MERRILL, GILBERT	Cole Information
	MORRIS, HARRY C	Cole Information
	MORRISON, WALTER N	Cole Information
	WILLIAMS, WILLIAM	Cole Information
	PROCHNOW, EARL H	Cole Information
	BOLTON, BERNIE	Cole Information
	WOOD, MARION	Cole Information
	WHITE, AGNES M	Cole Information
	MONTALBANO, A	Cole Information
	TREZONA, DOUGLAS J	Cole Information
	SMITH, M H	Cole Information
	QUIRK, PHILLIP J	Cole Information

FINDINGS

Year	*Uses*	*Source*
1995	ZURCHER, S R	Cole Information
	HUNT, ROBERT S	Cole Information
	ROSS, I	Cole Information
	CULLITON, ANNA	Cole Information
	GWYNNE, S G	Cole Information
	VERSTEEG, ALLEN J	Cole Information
	FORBES, ADAM K	Cole Information
	KULOVITZ, EUGENE	Cole Information
	SIMPSON, BURNADE	Cole Information
	BLACKWELL, PAUL	Cole Information
	CARBONE, LEO	Cole Information
	MORRIS, HARRY J	Cole Information
	CARL, ARTHUR	Cole Information
	TALBERT, KIM	Cole Information
	WEES, C	Cole Information
	FREITAG, MARION	Cole Information
	PAQUET, STEPHEN	Cole Information
	SCHENCK, ARLENE M	Cole Information
	SHELLENBERGER, KELLY	Cole Information
	JACKSON, DAYNA	Cole Information
	DEMAGGIO, M	Cole Information
	ROSSI, ERNEST J	Cole Information
	CLARKE, JOHN C	Cole Information
	SIMMONS, C A	Cole Information
	FULLAGAR, JAMES B	Cole Information
	HEEFNER, MABEL I	Cole Information
	SHERWOOD, LESTER L	Cole Information
	ASHER, A L	Cole Information
	RETZ, L E	Cole Information
	BOZZALLA, LEVERNE J	Cole Information
	KOCH, B M	Cole Information
	NICHOLS, M A	Cole Information

FINDINGS

Year	*Uses*	*Source*
1995	MORTON, VERA	Cole Information
	CHRONERT, THOMAS R	Cole Information
	WORTMAN, C N	Cole Information
	ERICKSON, EDMOND A	Cole Information
	NOTTINGHAM, D L	Cole Information
	DANDIE, P M	Cole Information
	GUTHEIL, M R	Cole Information
	HALTON, HARRY	Cole Information
	ORR, WILLIAM C	Cole Information
	VINSON, M G	Cole Information
	BERG, V M	Cole Information
	SHEETS, BESSIE B	Cole Information
	SIEGEL, HAROLD	Cole Information
	HERR, BARBARA	Cole Information
	FERRIAN, ROBERT	Cole Information
	RODGERS, E E	Cole Information
	JACOBSON, PHYLLIS L	Cole Information
	WUCHNER, JOSEPH F	Cole Information
	RODRIGUEZ, JESUS	Cole Information
	DOWNS, ALBERT K	Cole Information
	PRITCHETT, M	Cole Information
	EMERSON, B A	Cole Information
	KRON, L S	Cole Information
	GONNELLA, MARION A	Cole Information
	KOLOSNA, FRANCIS R	Cole Information
	BURNSIDE, G M	Cole Information
	BORN, RAY W	Cole Information
	HOKANS, AFTON J	Cole Information
	QUIST, JOHN S	Cole Information
	JOYCE, M L	Cole Information
	WRIGHT, BRENDA	Cole Information
	SUSON, ROSLYN	Cole Information

FINDINGS

Year	*Uses*	*Source*
1995	DIVINE, DOUGLAS A	Cole Information
	WEAVER, VERN	Cole Information
	MCCRORY, E L	Cole Information
	TEGEN, MARVIN	Cole Information
	BEHARKA, CARL	Cole Information
	ATKINS, THOMAS	Cole Information
	GREGER, JACK	Cole Information
	PERRIN, CRESTON	Cole Information
	SOUTHERN, F	Cole Information
	WALDEN, JUDSON D	Cole Information
	GRAAS, VINCENT E	Cole Information
	WALKER, STANLEY G	Cole Information
	STEVENSON, KAREN S	Cole Information
	NEUHAUSER, CARL	Cole Information
	SATTERFIELD, JOHN W	Cole Information
	LOUDENBACK, BRET R	Cole Information
	GONZALES, JIM	Cole Information
	JAMES, G A	Cole Information
	DONAHUE, DANIEL R	Cole Information
	HARRIS, ARCHIE	Cole Information
	DANIELS, WALTER	Cole Information
	WALSH, RONALD L	Cole Information
	PETERS, ARTHUR E	Cole Information
	WOOLRIDGE, ROBERT	Cole Information
	SLATON, J C	Cole Information
	HOYT, HELEN J	Cole Information
	WASHO, DORIS	Cole Information
1992	LAKE PK MBLHM CMNTY	Cole Information
	SMITH, J F	Cole Information
	MORRIS, HARRY C	Cole Information
	GUTHELL, M R	Cole Information
	HUNT, ROBERT S	Cole Information

FINDINGS

Year	Uses	Source
1992	MONTALBANO, A	Cole Information
	ZURCHER, S R	Cole Information
	SMITH, M H	Cole Information
	CURRIE, V	Cole Information
	HEEFNER, MABEL I	Cole Information
	MCDOUGAL, R E	Cole Information
	SHEETS, BESSIE B	Cole Information
	GONNELLA, MARION A	Cole Information
	QUIST, JOHN S	Cole Information

4220 W 1ST ST

Year	Uses	Source
2020	FABRICATION & SVC	EDR Digital Archive
	YUKI ROCHE	EDR Digital Archive
	MARIO BARRIENTOS	EDR Digital Archive
	THOMAS TRAN	EDR Digital Archive
	MATT SPARKS	EDR Digital Archive
	COREY NGUYEN	EDR Digital Archive
	HUNG TANG	EDR Digital Archive
	DARLINE NGUYEN	EDR Digital Archive
	CHRISTIE HILL	EDR Digital Archive
2014	CARLA CAMPOS	Cole Information
	MARIA LOPEZ	Cole Information
	COLLIN SNYDER	Cole Information
	ROBER CHRISTIAN	Cole Information
	ANGEL MAYA	Cole Information
	BRENDA SIERRA	Cole Information
	NHI HA	Cole Information
	LONG TRAN	Cole Information
	ALMA GARCIA	Cole Information
	DARLINE NGUYEN	Cole Information
	NGHIA NGUYEN	Cole Information
	HUNG TANG	Cole Information

FINDINGS

Year	Uses	Source
2014	CHARLIE EATON	Cole Information
	CHU HA	Cole Information
	JORGE LOPEZ	Cole Information
	VERONICA PENA	Cole Information
	LUIS SOTELO	Cole Information
	ANGELICA TECSON	Cole Information
	DINH TRAN	Cole Information
	MINH DUONG	Cole Information
	BRIAN GRIGGS	Cole Information
2010	VICENTE SOTO	Cole Information
	SI DANG	Cole Information
	QUE PHAM	Cole Information
	J VU	Cole Information
	JORGE VALLE	Cole Information
	NGOC TRAN	Cole Information
	TRAM LE	Cole Information
	S MAI	Cole Information
	ANGEL MAYA	Cole Information
	CHU VANHA	Cole Information
	LINDA NGUYEN	Cole Information
	SILVIA MANJARREZ	Cole Information
	TRANG HO	Cole Information
	HUNG TANG	Cole Information
	CARMEN SALAZAR	Cole Information
	TUNG DOAN	Cole Information
	Y MONTOYA	Cole Information
	ANDY HUYNH	Cole Information
	DONG TRAN	Cole Information
	BRIAN GRIGGS	Cole Information
	QUY NGUYEN	Cole Information
2005	QUE PHAM	Cole Information
	TAI NGUYEN	Cole Information

FINDINGS

Year	*Uses*	*Source*
2005	DARRYL CALHOUN	Cole Information
	VISITH SOUN	Cole Information
	THANH DO	Cole Information
	KRISTI NGUYEN	Cole Information
	REINA ARENAS	Cole Information
	HANH DUONG	Cole Information
	BA YEN	Cole Information
	FRANCISCO PEREZ	Cole Information
	VINH NGUYEN	Cole Information
	ADRIANA HERNANDEZ	Cole Information
	MARKESHA BAILEY	Cole Information
	ERIN CHITTY	Cole Information
	NGUYEN PHAM	Cole Information
	JOE PHANNING	Cole Information
	NATHAN MARTINEZ	Cole Information
	ALEJANDRO LOPEZ	Cole Information
	PENA HUGO	Cole Information
	LAM TRAN	Cole Information
	BACHLOAN PHAM	Cole Information
	JOSE PATINO	Cole Information
	NGHIA NGUYEN	Cole Information
	PHUONG NGUYEN	Cole Information
	YTHIEN LE	Cole Information
	KINH LE	Cole Information
	THANG NGUYEN	Cole Information
	Y MONTOYA	Cole Information
	ROBERT OPPELT	Cole Information
	HUE NGO	Cole Information
	NGUYET NGUYEN	Cole Information
2000	BRANDY MCMILLAN	Cole Information
	CUONG LAM	Cole Information
	BINH NGUYEN	Cole Information

FINDINGS

Year	Uses	Source
2000	BA YEN	Cole Information
	DAT PHAM	Cole Information
	DUNG MA	Cole Information
	JAMES ALBRIGHT	Cole Information
	DUNG PHAM	Cole Information
	S NGUYEN	Cole Information
	HELEN VI	Cole Information
	DUC TRUONG	Cole Information
	THONG PHAM	Cole Information
	HO VO	Cole Information
1995	NGUYEN, THAP	Cole Information
	PHAN, HIEN C	Cole Information
	DOAN, CHUU	Cole Information
	PERRY, L	Cole Information
	KHUAT, DO V	Cole Information
	VAN, HIEN	Cole Information
	CHU, SUU	Cole Information
	QUOC, TRAN K	Cole Information
	HUYNH, DUNG	Cole Information
	ALVAREZ, MARCELA	Cole Information
	PHAN, NGOC V	Cole Information
	GAMA, ARMANDO	Cole Information
	ALVAREZ, OSMAR V	Cole Information
	PHAM, THI B	Cole Information
	NGUYEN, TAI N	Cole Information
	LUC, TRI	Cole Information
	BOURQUE, DONAT	Cole Information
	CARDENAS, MONA	Cole Information
	PAK, CHONG M	Cole Information
1992	NGUYEN, THAP	Cole Information
	TRUONG, SAN	Cole Information
	OREGON, V	Cole Information

FINDINGS

Year	Uses	Source
1992	ALARCON, ERIK	Cole Information
	NGUYEN, TUONG D	Cole Information
	LOPEZ, M	Cole Information
	BOURQUE, DONAT	Cole Information
	LOPEZ, JAVIER	Cole Information
	ROJAS, C	Cole Information
	TRANG, HIEU	Cole Information

4230 W 1ST ST

Year	Uses	Source
2020	HUE NGO	EDR Digital Archive
	EDGAR MAGALLON	EDR Digital Archive
	MARIA CHOI	EDR Digital Archive
	MUI NGO	EDR Digital Archive
	CARMEN MARTINEZ	EDR Digital Archive
	YADIRA LUCERO	EDR Digital Archive
	KHAMSONE PHOUMICHITH	EDR Digital Archive
	JUAN SOTELO	EDR Digital Archive
	GREGORY LIUKKO	EDR Digital Archive
	VAUGHN LAWSON	EDR Digital Archive
	ROSALBA AVELLANEDA	EDR Digital Archive
	TAM PHAM	EDR Digital Archive
	CHRISTINE TRAN	EDR Digital Archive
2014	HUE NGO	Cole Information
	NGON NGUYEN	Cole Information
	BRANDON PERFETTI	Cole Information
	LECH PHAM	Cole Information
	JOHN HEALY	Cole Information
	KATHERINE LE	Cole Information
	LETICIA GODINEZ	Cole Information
	DAVID LE	Cole Information
	EDGAR MAGALLON	Cole Information
	KIMCHI CAT	Cole Information

FINDINGS

Year	Uses	Source
2014	SALVADOR CORRALES	Cole Information
	AIDE GARFIAS	Cole Information
	YADIRA LUCERO	Cole Information
	ROXANNE GUERRA	Cole Information
	ANNA KIMHA	Cole Information
	VY LAM	Cole Information
	ROSINA SANTOS	Cole Information
	THANH TRAN	Cole Information
	CARLA VARGAS	Cole Information
	PARIS LAY	Cole Information
	JORGE VALLE	Cole Information
	DUYEN HUYNH	Cole Information
	UYEN LE	Cole Information
	CATHERINE ORD	Cole Information
2010	HUNG HONG	Cole Information
	THU DO	Cole Information
	NGOC LE	Cole Information
	NGON NGUYEN	Cole Information
	GUERRA TEMI	Cole Information
	GONZALEZ REGINA	Cole Information
	LAN HOANG	Cole Information
	KATHLEEN TRAN	Cole Information
	TEMI GUERRA	Cole Information
	KELLY LE	Cole Information
	ZONIA ROMERO	Cole Information
	TRANG HINYNH	Cole Information
	XUAN PHAM	Cole Information
	MUI NGO	Cole Information
	YADIRA LUCERO	Cole Information
	OSVALDO PEREZ	Cole Information
	D BEYERLEIN	Cole Information
	ROSAISELA GARDUNO	Cole Information

FINDINGS

Year	Uses	Source
2010	LONG DANG	Cole Information
	VIETNHAN NGUYEN	Cole Information
	FRANCISCO PEREZ	Cole Information
	EDGAR MAGAYON	Cole Information
	ERIC CHO	Cole Information
	MELISSA HERNANDEZ	Cole Information
	AMPARO TOPETE	Cole Information
	JORGE LOPEZ	Cole Information
	ENEDELIA GARCIA	Cole Information
	FELIPE ARRIETA	Cole Information
	DUONG NGHIEM	Cole Information
2005	J & R AUTOMOTIVE	Cole Information
	THU LE	Cole Information
	D LEPETER	Cole Information
	LUIS CARBAJAL	Cole Information
	BLANCA MERCADO	Cole Information
	SARA AMEZCUA	Cole Information
	LAN HOANG	Cole Information
	LINH HOANG	Cole Information
	EVA MENDOZA	Cole Information
	THU DONG	Cole Information
	VICTOR MATA	Cole Information
	DUC DOAN	Cole Information
	MUI NGO	Cole Information
	SALEEN AHMED	Cole Information
	DUC DANG	Cole Information
	KHAMSONE PHOUMICHITH	Cole Information
	KIMCHI CAT	Cole Information
	ROSAISELA GARDUNO	Cole Information
	LAN THACH	Cole Information
	SOCORRO CASTRO	Cole Information
	ALEJANDRA GARCIA	Cole Information

FINDINGS

Year	Uses	Source
2005	LISA RIVAS	Cole Information
	MARCO AGUIRRE	Cole Information
	PILIGI WILSON	Cole Information
	DIMOTHY PHAM	Cole Information
	NHUNG PHAM	Cole Information
	THUY NGUYEN	Cole Information
	LOPEZ CORTEZ	Cole Information
2000	JAY KIM	Cole Information
	IAN WELKE	Cole Information
	QUAN TRAN	Cole Information
	HOA PHU	Cole Information
	XUAN PHAM	Cole Information
	H NGUYEN	Cole Information
	DUC DANG	Cole Information
	THI LEHIEN	Cole Information
	K PHOUMICHITH	Cole Information
	NGOC HO	Cole Information
	LAURA GONZALEZ	Cole Information
	SON NGUYEN	Cole Information
	SOCORRO CASTRO	Cole Information
	LAN THACH	Cole Information
	G RIOS	Cole Information
	MARIA CASTRO	Cole Information
	JANY LEE	Cole Information
	THU LEKARYN	Cole Information
	THUY BUI	Cole Information
1995	PHAM, MAI	Cole Information
	NGUYEN, L	Cole Information
	LE, DANG V	Cole Information
	TRINH, QUANG	Cole Information
	LE, HOI Q	Cole Information
	HUYNH, TAO C	Cole Information

FINDINGS

Year	Uses	Source
1995	GIROUX, CHARLES	Cole Information
	TANG, HUNG	Cole Information
	KIM, SANG H	Cole Information
	DOAN, NAM	Cole Information
	NGUYEN, LIEM	Cole Information
	TUONG, PHUOC S	Cole Information
	BUI, BACH	Cole Information
	TRAN, HOANG V	Cole Information
	VALDIVIA, ANA	Cole Information
	NGO, TRINH T	Cole Information
	KIM, MIN H	Cole Information
	DANG, VAN T	Cole Information
	NGUYEN, SACH H	Cole Information
1992	PHAM, DUONG D	Cole Information
	LLAMAS, HECTOR J	Cole Information
	LE, HUNG N	Cole Information
	DOAN, NAM	Cole Information
	WILSON, DEBRA K	Cole Information
	PANTOJA, ALFREDO	Cole Information

4240 W 1ST ST

Year	Uses	Source
2020	ANTHONY CASTANEDA	EDR Digital Archive
	SONAL RAGA	EDR Digital Archive
	JOSE OROZCO	EDR Digital Archive
	VICENTE ALDANA	EDR Digital Archive
	JEFFERY NGUYEN	EDR Digital Archive
2014	MALDONADO JUAN	Cole Information
	RAUL RIVERA	Cole Information
	ASHLEY RAM	Cole Information
	OCAMPO HERNANDEZ	Cole Information
	JORGE SAAVEDRA	Cole Information
	BA TRAN	Cole Information

FINDINGS

Year	*Uses*	*Source*
2014	JESSICA GARCIA	Cole Information
	CINDY LOPEZ	Cole Information
	NGHIEM NGUYEN	Cole Information
	BILL PHAM	Cole Information
	ALBERTO FERNANDEZ	Cole Information
	JR PARROQUIN	Cole Information
	FRANK DELGADO	Cole Information
	MARIA TORRES	Cole Information
2010	CHU LAM	Cole Information
	TOAN PHAM	Cole Information
	HOA NGO	Cole Information
	MATEO AGUIRRE	Cole Information
	TAN LE	Cole Information
	BENJAMIN CHAVEZ	Cole Information
	S NUTH	Cole Information
	NHU DOAN	Cole Information
	SANG PHUNG	Cole Information
	KHOA VU	Cole Information
	MOM YAN	Cole Information
	BILL PHAM	Cole Information
	TUAN PHAN	Cole Information
	BERNARDO SOTELO	Cole Information
	SANG HUYNH	Cole Information
	KHANH TRAN	Cole Information
	LUONG DANG	Cole Information
	JEFFERY NGUYEN	Cole Information
	V QUIRINNO	Cole Information
	PEDRO SOSA	Cole Information
	CUONG PHAM	Cole Information
	MYLEEN BAUTISTA	Cole Information
	VAN DINH	Cole Information
	IGNACIO PALACIOS	Cole Information

FINDINGS

Year	Uses	Source
2005	PEDRO ARCIGA	Cole Information
	IRMA PARRA	Cole Information
	HOA NGO	Cole Information
	CAROLYN NGUYEN	Cole Information
	EDGAR JUAREZ	Cole Information
	DUNG HO	Cole Information
	LIEN HOANG	Cole Information
	R HERNANDEZ	Cole Information
	TOCHAU DINH	Cole Information
	NGO PHUONG	Cole Information
	HILDA MORALAS	Cole Information
	JUAN SOTELO	Cole Information
	JESSICA VANNGUYEN	Cole Information
	DANH TRUONG	Cole Information
	ALICIA GUTIERREZ	Cole Information
	CHAU DO	Cole Information
	RUBEN GUERRERO	Cole Information
	EDWIN ROGERS	Cole Information
	ANA SANTA	Cole Information
	ALEXEI GARCIA	Cole Information
	GEORGE SANPEDRO	Cole Information
	PEDRO AYALA	Cole Information
	LIEN DANG	Cole Information
	BUU LAM	Cole Information
	CARLOS PEREZ	Cole Information
	DUC PHAM	Cole Information
	JAIME CRUZ	Cole Information
	JUAN NORZAGARAY	Cole Information
	YOLANDA ANAYA	Cole Information
	SANG HUYNH	Cole Information
	JESSE FAJARDO	Cole Information
	SANDRA SANCHEZ	Cole Information

FINDINGS

Year	Uses	Source
2005	JAMES JIMENEZ	Cole Information
	RAFAEL GARIBAY	Cole Information
	EDELINA REYES	Cole Information
	VAN DINH	Cole Information
	MYLEEN BAUTISTA	Cole Information
2000	PEDRO ARCIGA	Cole Information
	EDUARDO SANDOVAL	Cole Information
	MY PHAN	Cole Information
	JUAN SOTELO	Cole Information
	NGOC NGUYEN	Cole Information
	THANH NGUYEN	Cole Information
	LINO RAMIREZ	Cole Information
	MARTIN CONDE	Cole Information
	SIDNEY ARAMAYO	Cole Information
	FRANCES KIRKER	Cole Information
	NOEL AVALOS	Cole Information
	V HUYNH	Cole Information
	BI CAI	Cole Information
	SANDRA SANCHEZ	Cole Information
	OMAR GONZALES	Cole Information
	HIEN PHAN	Cole Information
1995	TRAN, THOA T	Cole Information
	VO, LIEM H	Cole Information
	IMAN, JAVIER M	Cole Information
	SALGADO, J G	Cole Information
	TONG, BINH Q	Cole Information
	GARIBAY, ELVA	Cole Information
	ROSALES, JOSE	Cole Information
	ORTIZ, SANTOS F	Cole Information
	CAI, BI	Cole Information
	BAHENA, FREDY	Cole Information
	SALGADO, ANITA	Cole Information

Year	Uses	Source
1995	NOOALVETA, YOLANDA	Cole Information
	SALGADO, C A	Cole Information
	BUITRON, I	Cole Information
	BUI, HOA X	Cole Information
1992	REYES, JORGE A	Cole Information
	IMAN, JAVIER M	Cole Information
	GONZALEZ, JOSE D	Cole Information
	ORITZ, SANTOS F	Cole Information
	AQUINO, F	Cole Information
	BUITRON, I	Cole Information
	ABAT, AGILAR A	Cole Information
	RAMOS, S	Cole Information

4250 W 1ST ST

Year	Uses	Source
2020	REBECA GUZMAN	EDR Digital Archive
	ROBERT DIFRANCESCO	EDR Digital Archive
	TRANG HOANG	EDR Digital Archive
	LUIS CONTRERAS	EDR Digital Archive
	PERLA MONTOYA	EDR Digital Archive
	HUYNH TRAN	EDR Digital Archive
	BA TRAN	EDR Digital Archive
	MARYCLAIRE NGUYEN	EDR Digital Archive
2014	MAGDALENA ESPINOZA	Cole Information
	TORRES DELTORO	Cole Information
	WINSS PHAN	Cole Information
	RAFAEL RAMIREZ	Cole Information
	VERENISSE VAZQUES	Cole Information
	PERFECTO GUZMAN	Cole Information
	ROSALVA AVELLANEDA	Cole Information
	TRANG HOANG	Cole Information
	FREDDY GARCIA	Cole Information
	VIET TRAN	Cole Information

FINDINGS

Year	Uses	Source
2014	DUC TRAN	Cole Information
	TUAN NGO	Cole Information
	MARIA REYES	Cole Information
	VY THAI	Cole Information
	LINDA DRUSBOIKY	Cole Information
2010	IGNACIA HERNANDEZ	Cole Information
	BUU LAM	Cole Information
	BENNY NGUYEN	Cole Information
	SUONG LE	Cole Information
	DEL MARTIN	Cole Information
	LINDA DRUSBOSKY	Cole Information
	ROSALVA AVELLANEDA	Cole Information
	CATHY YAGER	Cole Information
	CECILIA TRAN	Cole Information
	ALBERTO ORTIZ	Cole Information
	HUYNH TRAN	Cole Information
	MARIA CHAVERO	Cole Information
	TONY TRUONG	Cole Information
	TUYEN PHAN	Cole Information
	ANTHONY NGUYEN	Cole Information
	BRENDA SANTANA	Cole Information
	CHAU DANG	Cole Information
	PRISCILA FREIRE	Cole Information
2005	NGOC LEHY	Cole Information
	LINDA DRUSBOSKY	Cole Information
	ELVIA BARRIOS	Cole Information
	JESUS ANGUIANO	Cole Information
	GLORICELLI ARELLANO	Cole Information
	JAVIER DURAN	Cole Information
	EDWIN FALEAFINE	Cole Information
	MARLENY ARELLANO	Cole Information
	PHUOC DANH	Cole Information

FINDINGS

Year	Uses	Source
2005	SON NGUYEN	Cole Information
	GUSTAVO GUTIERREZ	Cole Information
	HUYNH TRAN	Cole Information
	TUONG LAM	Cole Information
	JACKELINE FLORES	Cole Information
	LANG TRUONG	Cole Information
	TAM NGUYEN	Cole Information
	ALEJANDRO BAEZ	Cole Information
	TINA VUONG	Cole Information
	S DELATORRE	Cole Information
	THAO PHAM	Cole Information
	PEDRO MAYA	Cole Information
2000	EMAD MIETRY	Cole Information
	LAN NGUYEN	Cole Information
	HALIEM MOHAMACH	Cole Information
	M PEREZ	Cole Information
	RAMIRO VARGAS	Cole Information
	BICH LY	Cole Information
	MARIA GARCIA	Cole Information
	NOHA FLORES	Cole Information
	TINA INTHAVILAYSUK	Cole Information
	TONY TRUONG	Cole Information
	THAO PHAM	Cole Information
	HIEU NGUYEN	Cole Information
1995	DUONG, T	Cole Information
	GARCIA, ROBERTO	Cole Information
	BENJUME, JORGE	Cole Information
	MORENO, GERARDO	Cole Information
	CORRAL, SANTOS	Cole Information
	PLAZA, MARIA	Cole Information
	NGUYEN, XUAN	Cole Information
	VO, QUANG	Cole Information

FINDINGS

Year	Uses	Source
1992	ANAYA, F	Cole Information
	NGUYEN, THANG	Cole Information
	HERNANDEZ, G A	Cole Information
	PHAM, PHUOC T	Cole Information
	AGUIRRE, SAUCEDO S	Cole Information

4260 W 1ST ST

Year	Uses	Source
2020	MARIBEL GONZALEZ	EDR Digital Archive
	TERESA AVINA	EDR Digital Archive
	CHRISTIAN TOVAR	EDR Digital Archive
	YARITZA AVINA	EDR Digital Archive
	JAMES NORTON	EDR Digital Archive
	CHRISTINE HUYNH	EDR Digital Archive
	REBECA GARCIA	EDR Digital Archive
	JUDE ANGELES	EDR Digital Archive
	NORMA TOVAR	EDR Digital Archive
	RAMON TOVAR	EDR Digital Archive
2014	JANET MURGUIA	Cole Information
	ELISABETH NGUYEN	Cole Information
	JUAN NORA	Cole Information
	MARCELA SANCHEZ	Cole Information
	SOPHIE DUONG	Cole Information
	DIEM NGO	Cole Information
	MIGUEL LOPEZ	Cole Information
	OLIVIA MORALES	Cole Information
	R AVINA	Cole Information
	SANDRA MORA	Cole Information
	SAECELINA BIJANJAN	Cole Information
	HUNG NGO	Cole Information
	ANH HA	Cole Information
	TU TRANG	Cole Information
2010	TIEN LAM	Cole Information

FINDINGS

Year	Uses	Source
2010	MEN MAI	Cole Information
	A HA	Cole Information
	TONG LETAI	Cole Information
	DIEM NGO	Cole Information
	MARIA MARTINEZ	Cole Information
	JOSE ARELLANO	Cole Information
	TRUC LE	Cole Information
	JAMES NORTON	Cole Information
	CHRISTINE HUYNH	Cole Information
	SANDRA MORA	Cole Information
	ANH NGUYEN	Cole Information
	DIEP HO	Cole Information
	ROMERO GUILLERMO	Cole Information
	HOA PHAN	Cole Information
	SALLY MASOUD	Cole Information
2005	FELICIANA ARELLANO	Cole Information
	DUNG HUYNH	Cole Information
	PARRA MORALES	Cole Information
	GUILLERMO JARAMILLO	Cole Information
	EVA TAPIA	Cole Information
	TIEN LAM	Cole Information
	THAI NGUYEN	Cole Information
	BRENDA CAMACHO	Cole Information
	MEN MAI	Cole Information
	VIEN TRAN	Cole Information
	DIEM NGO	Cole Information
	DANNY RODRIGUEZ	Cole Information
	LOAN MCGRORY	Cole Information
	NHI THAI	Cole Information
	MOHAMATH SMAEL	Cole Information
	D PHAM	Cole Information
	D CAN	Cole Information

FINDINGS

Year	Uses	Source
2005	JENNY AVALOS	Cole Information
	REYNA VASQUEZ	Cole Information
	JULIE NGUYEN	Cole Information
	DIEP HO	Cole Information
2000	ALBERTO IRRA	Cole Information
	PAPALII TALAVOU	Cole Information
	LIEN PHAN	Cole Information
	P BEVERLY	Cole Information
	TAM QUACH	Cole Information
	DIEM NGO	Cole Information
	MAI LUONG	Cole Information
	E PEREZ	Cole Information
	LAN NGUYEN	Cole Information
	MARIA MORENO	Cole Information
	CAMILLA SONOTA	Cole Information
	REMIGIO CASTRO	Cole Information
	ANTONIO ARANGO	Cole Information
	SUKIT MINGVIRIYA	Cole Information
	THERESA TRAN	Cole Information
	ANH NGUYEN	Cole Information
	RAQUEL HERRERA	Cole Information
	UT LE	Cole Information
1995	KHUAT, KINH V	Cole Information
	DONG, CHIU T	Cole Information
	NGUYEN, BINH V	Cole Information
	HUYNH, HUNG V	Cole Information
	VO, NGUYEN T	Cole Information
	GARCIA, T	Cole Information
	TRAN, LIEN	Cole Information
	MAI, VAN D	Cole Information
1992	SALGADOFUENTES, V I	Cole Information
	SANTIAGO, FELIX	Cole Information

Year	Uses	Source
1992	RIVERA, HECTOR	Cole Information
	QUIRINO, MARTIN	Cole Information
	LUONG, NGUYET	Cole Information
	DOMINGUEZ, ENRIQUE	Cole Information

4280 W 1ST ST

Year	Uses	Source
2010	ROGELIO ANDRADE	Cole Information
2005	ROGELIO ANDRADE	Cole Information

4301 W 1ST ST

Year	Uses	Source
2020	MOREY ALDRUP	EDR Digital Archive
2014	SUSANNE ALDRUP	Cole Information
2010	OCCUPANT UNKNOWN	Cole Information
2005	GARY ALDRUP	Cole Information
2000	OCCUPANT UNKNOWN	Cole Information
1995	ALDRUP, MOREY	Cole Information

4311 W 1ST ST

Year	Uses	Source
2020	CHARLES LOPEZ	EDR Digital Archive
	JOSEPH SALGADO	EDR Digital Archive
	THERESA SALGADO	EDR Digital Archive
	CARMEN LOPEZ	EDR Digital Archive
2014	JOE SALGADO	Cole Information
2010	JOE SALGADO	Cole Information
2000	OCCUPANT UNKNOWN	Cole Information
1995	SALGADO, JOHN S	Cole Information
1992	SALGADO, JOHN S	Cole Information

4315 W 1ST ST

Year	Uses	Source
2020	THONG PHAM	EDR Digital Archive
2014	THONG PHAM	Cole Information

Year	Uses	Source
2010	THONG PHAM	Cole Information
2005	NGUU LUONG	Cole Information
	MINH PHAM	Cole Information
	JOSEPH TRAN	Cole Information
2000	V THANH	Cole Information

4317 W 1ST ST

Year	Uses	Source
2020	LUCIO GUTIERREZ	EDR Digital Archive
	NELLY GUTIERREZ	EDR Digital Archive
2014	NANCY CHUA	Cole Information
	MARCOS RODRIGUEZ	Cole Information
2005	XUAN NGO	Cole Information
2000	TAM DUONG	Cole Information
1995	PHAM, ALEX	Cole Information

4319 W 1ST ST

Year	Uses	Source
2020	TRACY NGUYEN	EDR Digital Archive
	LAN NGUYEN	EDR Digital Archive
2010	TUONG NGUYEN	Cole Information
2005	LAN NGUYEN	Cole Information

4321 W 1ST ST

Year	Uses	Source
2020	HUY BUI	EDR Digital Archive
2014	HUY BUI	Cole Information
2010	DAI BUI	Cole Information
2005	ALBERTO AJIATAS	Cole Information
	ALICIA ALVAREZ	Cole Information
	VINH NGUYEN	Cole Information
2000	CHUCK NGO	Cole Information
1995	DUNG, NGO	Cole Information

FINDINGS

4323 W 1ST ST

Year	Uses	Source
2020	LY NGUYEN	EDR Digital Archive
	MAI LAM	EDR Digital Archive
2014	LY NGUYEN	Cole Information
2010	LY NGUYEN	Cole Information
2005	NGA NGUYEN	Cole Information
2000	LY NGUYEN	Cole Information

4324 W 1ST ST

Year	Uses	Source
2005	SUOI TIEN CAFE	Cole Information

4325 W 1ST ST

Year	Uses	Source
2014	THU HO	Cole Information
	BAO NGUYEN	Cole Information
2010	THU HO	Cole Information
	MINH NGUYEN	Cole Information
2000	MY NGUYEN	Cole Information
1995	OCCUPANT UNKNOWNN	Cole Information

4327 W 1ST ST

Year	Uses	Source
2020	CHETTRA RATH	EDR Digital Archive
2014	THAVY OUK	Cole Information
2010	CHETTRA RATH	Cole Information
	THAVY OUK	Cole Information
2005	ALFONSO OROZCO	Cole Information
	SOSHINE THACH	Cole Information
	THAVY OUK	Cole Information
2000	OMAR OROZCO	Cole Information
1995	LA, VINCENT	Cole Information
1992	LA, VINCENT	Cole Information

FINDINGS

4329 W 1ST ST

Year	Uses	Source
2014	HONG HUYNH	Cole Information
2005	TUAN NGUYEN	Cole Information
1995	TRAN, THO	Cole Information
1992	TRAN, THO	Cole Information

4331 W 1ST ST

Year	Uses	Source
2020	JASON CAO	EDR Digital Archive
2014	JASON CAO	Cole Information
2010	THEO TIET	Cole Information
	JASON CAO	Cole Information
2005	QUY LE	Cole Information
	JASON CAO	Cole Information
2000	THY TRUONG	Cole Information
1995	OCCUPANT UNKNOWNN	Cole Information

4333 W 1ST ST

Year	Uses	Source
2020	LAN DOAN	EDR Digital Archive
	KHAI PAHM	EDR Digital Archive
	DUC DOAN	EDR Digital Archive
	KEVIN VUONG	EDR Digital Archive
	THAI VUONG	EDR Digital Archive
2014	JOSEPH NGUYEN	Cole Information
2010	SAU VANNGUYEN	Cole Information
2005	SAU VANNGUYEN	Cole Information
	THAI VUONG	Cole Information
2000	THAI VUONG	Cole Information
1995	OCCUPANT UNKNOWNN	Cole Information

4335 W 1ST ST

Year	Uses	Source
2010	JESUS MURILLO	Cole Information

Year	Uses	Source
2005	TUAN TRAN	Cole Information
2000	OCCUPANT UNKNOWN	Cole Information
1995	LINDEN, JANICE	Cole Information

4337 W 1ST ST

Year	Uses	Source
2014	HANG NGUYEN	Cole Information
2010	XUONG CHUNG	Cole Information
2005	XUONG CHUNG	Cole Information
2000	XUONG CHUNG	Cole Information
1995	TRAN, TUYEN	Cole Information

4339 W 1ST ST

Year	Uses	Source
2020	KIM VO	EDR Digital Archive
	TIEN TRAN	EDR Digital Archive
	HUNG TRAN	EDR Digital Archive
2014	TIEN TRAN	Cole Information
2010	TIEN TRAN	Cole Information
2005	DAVID NGUYEN	Cole Information
2000	OCCUPANT UNKNOWN	Cole Information
1995	OCCUPANT UNKNOWNN	Cole Information
1992	LUPER, PATRICK	Cole Information

4401 W 1ST ST

Year	Uses	Source
2020	TRIEU CHAU RESTAURANT	EDR Digital Archive
2014	TRIEU CHAU	Cole Information
2010	TRIEU CHAU	Cole Information
2005	TRIEU CHAU RESTAURANT	Cole Information
2000	CHAU TRIEU	Cole Information
1995	TRIEU CHAU	Cole Information
1992	TRIEU, CHAU	Cole Information

FINDINGS

4406 W 1ST ST

Year	Uses	Source
1995	LA CASCADA BAR	Cole Information
1992	SPORTSMAN TAVERN	Cole Information

4411 W 1ST ST

Year	Uses	Source
2020	NEWPORT SEAFOOD RESTAURANT	EDR Digital Archive
2014	NEWPORT SEAFOOD RESTAURANT	Cole Information
2010	NEWPORT SEAFOOD RESTAURANT	Cole Information
2005	NEWPORT SEAFOOD RESTAURANT	Cole Information
1995	NEWPORT SEAFOOD RESTAURANT	Cole Information
1992	NEWPRT SEAFOOD REST	Cole Information

4413 W 1ST ST

Year	Uses	Source
1995	HONS TAILORING	Cole Information
1992	HONS TAILORING	Cole Information

4415 W 1ST ST

Year	Uses	Source
1995	VIETNAMESE COMMUNITY LAW C	Cole Information
	CTD REALTY	Cole Information
	NGUYEN, DUNG T	Cole Information
1992	VIETNAMESE CMNTY LW	Cole Information
	C T D REALTY	Cole Information
	NGUYEN, DUNG T	Cole Information

4417 W 1ST ST

Year	Uses	Source
2014	HAIR & NAILS BY CATHY	Cole Information
2010	SAMS HAIR & NAIL SVC	Cole Information
2005	STYLE HAIR & NAILS	Cole Information
1995	WORLD MUSIC PRODUCTION	Cole Information
	HONG KONG BEAUTY SALON	Cole Information
1992	HONG KONG BTY SALN	Cole Information

FINDINGS

4419 W 1ST ST

Year	Uses	Source
2005	GOLDEN LION	Cole Information

4421 W 1ST ST

Year	Uses	Source
2020	C C MARKET	EDR Digital Archive
2014	C C MARKET	Cole Information
2010	C C MARKET	Cole Information
	LION GOLDEN	Cole Information
2005	LION GOLDEN	Cole Information
1995	GOLDEN LION	Cole Information
1992	GOLDEN LION	Cole Information

4425 W 1ST ST

Year	Uses	Source
2020	VILLA PASTRIES	EDR Digital Archive
2014	VILLA PASTRIES	Cole Information
2010	VILLA PASTRIES	Cole Information
2005	VILLA PASTRIES	Cole Information
1992	VILLA PASTRIES	Cole Information

4426 W 1ST ST

Year	Uses	Source
2020	1ST STREET CAR WASH	EDR Digital Archive
	PRO WASH XPRESS	EDR Digital Archive
2010	HISPANIC PRINTING	Cole Information
	L P GAS	Cole Information
2005	HISPANIC PRINTING	Cole Information
	LPGAS	Cole Information
1992	BEE PETROLEUM CORP	Cole Information

4502 W 1ST ST

Year	Uses	Source
2020	BOTTLE LIQUOR & SPIRIT	EDR Digital Archive
	ATM	EDR Digital Archive

FINDINGS

Year	Uses	Source
2014	BOTTLE LIQUOR & SPIRIT	Cole Information
2010	BOTTLE LIQUOR & SPIRIT	Cole Information
2005	BOTTLE SPIRIT INC	Cole Information
1995	BOTTLE SHOP LIQUOR	Cole Information
1992	BOTTLE SHOP LIQUOR	Cole Information

4504 W 1ST ST

Year	Uses	Source
2010	NGUYEN KHANH RESTAURANT	Cole Information
1995	TAQUERIA LANDEROS	Cole Information

4505 W 1ST ST

Year	Uses	Source
2014	CHEVRON STATION SANTA ANA	Cole Information
	KEYS SOLUTION	Cole Information
2005	G & M OIL	Cole Information

4506 W 1ST ST

Year	Uses	Source
2020	ENERGY HEALING MASSAGE	EDR Digital Archive
	CIRCLE T AUTO PARTS	EDR Digital Archive
2014	CIRCLE T AUTO PARTS	Cole Information
2010	CIRCLE T AUTO PARTS	Cole Information
2005	CIRCLE T AUTO PARTS	Cole Information
1992	LAM HAIRSTYLING	Cole Information

4508 W 1ST ST

Year	Uses	Source
1995	LU, TEA	Cole Information
1992	LU, TEA	Cole Information

4510 W 1ST ST

Year	Uses	Source
2005	COIN LAUNDRY	Cole Information
	LANDERLAND	Cole Information

FINDINGS

4512 W 1ST ST

Year	Uses	Source
2014	AGUA	Cole Information
2010	AGUA	Cole Information
2005	CHRISTY AGUA	Cole Information

4514 W 1ST ST

Year	Uses	Source
2020	MAILOAN DENTISTRY	EDR Digital Archive
2014	HOANG MAILOAN DDS	Cole Information
2010	MAILOAN DENTISTRY	Cole Information
2005	HOANG MAILOAN DDS	Cole Information
1992	TOP VIDEO	Cole Information

4516 W 1ST ST

Year	Uses	Source
2020	DAT TAILORING	EDR Digital Archive
2014	DAT TAILORING	Cole Information
2010	DAT TAILORING	Cole Information
2005	DAT TAILOR	Cole Information
1995	DAT TAILOR	Cole Information

4518 W 1ST ST

Year	Uses	Source
2014	OCCUPANT UNKNOWN	Cole Information
2010	SOLEDAD MEJIA	Cole Information
2005	TERESA PALMA	Cole Information
1995	WOOD, JERRY A	Cole Information
1992	WOOD, JERRY A	Cole Information

4521 W 1ST ST

Year	Uses	Source
2014	WESTERN BLASTING & COATINGS	Cole Information
2010	WESTERN BLASTING & METALIZING	Cole Information
1995	WESTERN BLASTING INC	Cole Information
	WESTERN SANDBLASTING	Cole Information

FINDINGS

Year	Uses	Source
1995	OCCUPANT UNKNOWNN	Cole Information
1992	WESTRN BLASTING INC	Cole Information

4522 W 1ST ST

Year	Uses	Source
2010	TENAMPA INN INC	Cole Information
2005	TENAMPA INN INC	Cole Information
1995	G JS COCKTAIL CO	Cole Information
1992	G JS COCKTAIL CO	Cole Information

4524 W 1ST ST

Year	Uses	Source
2010	SUOI TIEN & CAFE	Cole Information
	CAFE SUOI TIEN	Cole Information
1995	NICHIREN SHOSHU SOKAGAKKAI	Cole Information
1992	NICHIREN AMER	Cole Information

4525 W 1ST ST

Year	Uses	Source
2014	FRANKS COMPUTERIZED AUTO REPAIR	Cole Information
	CHAU AUTO BODY & REPAIR	Cole Information
	ALFA AUTO REPAIR	Cole Information
2010	CHAU AUTO BODY & PAINT	Cole Information
	FRANKS COMPUTERIZED AUTO CTR	Cole Information
	ALFA AUTO REPAIR	Cole Information
2005	XE AUTOBODY AND REPAIR	Cole Information
	FRANKS COMPUTERIZED AUTO CENTER	Cole Information
	ALFA AUTO REPAIR	Cole Information
1995	FRANKS COMPUTERIZED AUTO CTR	Cole Information
	ALFA AUTO REPAIR	Cole Information
	H & H AUTO BODY & PAINT	Cole Information
	BUI, FRANK T	Cole Information
1992	FRANKS AUTO CENTER	Cole Information
	ALFA AUTO REPAIR	Cole Information

Year	Uses	Source
1992	P&B AUTO BODY RPR	Cole Information

4542 W 1ST ST

Year	Uses	Source
2005	SUOI TIEN & CAFE	Cole Information

W 1ST ST # A4333

4333 W 1ST ST # A4333

Year	Uses	Source
2020	SAU VAN NGUYEN	EDR Digital Archive

W 1ST ST SPC 1

4211 W 1ST ST SPC 1

Year	Uses	Source
2020	HARRIET WEISNER	EDR Digital Archive
	GERALD SAM	EDR Digital Archive

W 1ST ST SPC 10

4211 W 1ST ST SPC 10

Year	Uses	Source
2020	THI NAM	EDR Digital Archive

W 1ST ST SPC 101

4211 W 1ST ST SPC 101

Year	Uses	Source
2020	LOANN MEZA	EDR Digital Archive

W 1ST ST SPC 102

4211 W 1ST ST SPC 102

Year	Uses	Source
2020	ANDRE HOANG	EDR Digital Archive

FINDINGS

W 1ST ST SPC 103

4211 W 1ST ST SPC 103

Year	Uses	Source
2020	DUKE DANG	EDR Digital Archive

W 1ST ST SPC 104

4211 W 1ST ST SPC 104

Year	Uses	Source
2020	HELEN PENA	EDR Digital Archive

W 1ST ST SPC 105

4211 W 1ST ST SPC 105

Year	Uses	Source
2020	MARY TULLY	EDR Digital Archive
	JESSE TULLY	EDR Digital Archive

W 1ST ST SPC 107

4211 W 1ST ST SPC 107

Year	Uses	Source
2020	THUY PHAM	EDR Digital Archive

W 1ST ST SPC 11

4211 W 1ST ST SPC 11

Year	Uses	Source
2020	PHUONG VU	EDR Digital Archive
	PHAT VU	EDR Digital Archive

W 1ST ST SPC 110

4211 W 1ST ST SPC 110

Year	Uses	Source
2020	GWEN STEWART	EDR Digital Archive
	VALERIE STEWART	EDR Digital Archive

FINDINGS

W 1ST ST SPC 112

4211 W 1ST ST SPC 112

Year	Uses	Source
2020	KEVIN LUONG	EDR Digital Archive
	CURT HORST	EDR Digital Archive
	DIEULIEN HUYNH	EDR Digital Archive

W 1ST ST SPC 113

4211 W 1ST ST SPC 113

Year	Uses	Source
2020	FRANCES SEIBEL	EDR Digital Archive
	RONALD SEIBEL	EDR Digital Archive

W 1ST ST SPC 116

4211 W 1ST ST SPC 116

Year	Uses	Source
2020	CHRISTIANE DOLLAR	EDR Digital Archive

W 1ST ST SPC 118

4211 W 1ST ST SPC 118

Year	Uses	Source
2020	JOHN PHAM	EDR Digital Archive
	CATHERINE PHAM	EDR Digital Archive
	JOAN PHAM	EDR Digital Archive

W 1ST ST SPC 119

4211 W 1ST ST SPC 119

Year	Uses	Source
2020	TRUONG HOANGVAN	EDR Digital Archive

FINDINGS

W 1ST ST SPC 12

4211 W 1ST ST SPC 12

Year	Uses	Source
2020	JACK BERRY	EDR Digital Archive

W 1ST ST SPC 120

4211 W 1ST ST SPC 120

Year	Uses	Source
2020	ARMOND WILKINS	EDR Digital Archive

W 1ST ST SPC 121

4211 W 1ST ST SPC 121

Year	Uses	Source
2020	LUU PHO	EDR Digital Archive
	LESLIE LE	EDR Digital Archive
	DUC TRAN	EDR Digital Archive

W 1ST ST SPC 122

4211 W 1ST ST SPC 122

Year	Uses	Source
2020	TRAN VU	EDR Digital Archive

W 1ST ST SPC 124

4211 W 1ST ST SPC 124

Year	Uses	Source
2020	TROY THOMPSON	EDR Digital Archive
	LYNNETTE THOMPSON	EDR Digital Archive
	LECIA THOMPSON	EDR Digital Archive
	ANDREA THOMPSON	EDR Digital Archive

FINDINGS

W 1ST ST SPC 127

4211 W 1ST ST SPC 127

Year	Uses	Source
2020	THUY NGUYEN	EDR Digital Archive

W 1ST ST SPC 128

4211 W 1ST ST SPC 128

Year	Uses	Source
2020	LAWRENCE SELLERS	EDR Digital Archive

W 1ST ST SPC 130

4211 W 1ST ST SPC 130

Year	Uses	Source
2020	DAKHE TONNU	EDR Digital Archive

W 1ST ST SPC 132

4211 W 1ST ST SPC 132

Year	Uses	Source
2020	VU NGUYEN	EDR Digital Archive

W 1ST ST SPC 134

4211 W 1ST ST SPC 134

Year	Uses	Source
2020	JOHN MEZA	EDR Digital Archive
	DAVID NGUYEN	EDR Digital Archive

W 1ST ST SPC 135

4211 W 1ST ST SPC 135

Year	Uses	Source
2020	DAVID PHAM	EDR Digital Archive
	TIEN PHAM	EDR Digital Archive

FINDINGS

W 1ST ST SPC 136

4211 W 1ST ST SPC 136

Year	Uses	Source
2020	JIM MCOWEN	EDR Digital Archive
	TERRY MCOWEN	EDR Digital Archive

W 1ST ST SPC 137

4211 W 1ST ST SPC 137

Year	Uses	Source
2020	DINH LEPHAT	EDR Digital Archive
	NGOCPHAM LE	EDR Digital Archive

W 1ST ST SPC 14

4211 W 1ST ST SPC 14

Year	Uses	Source
2020	CARL NEUHAUSER	EDR Digital Archive
	ETHEL NEUHAUSER	EDR Digital Archive

W 1ST ST SPC 142

4211 W 1ST ST SPC 142

Year	Uses	Source
2020	TAM HUYNH	EDR Digital Archive
	SANG HUYNH	EDR Digital Archive
	NGUYET HUYNH	EDR Digital Archive

W 1ST ST SPC 143

4211 W 1ST ST SPC 143

Year	Uses	Source
2020	JANINE RACASA	EDR Digital Archive

FINDINGS

W 1ST ST SPC 147

4211 W 1ST ST SPC 147

Year	Uses	Source
2020	HUNG NGUYEN	EDR Digital Archive
	THANH-HA NGUYEN	EDR Digital Archive

W 1ST ST SPC 148

4211 W 1ST ST SPC 148

Year	Uses	Source
2020	THU BACH	EDR Digital Archive

W 1ST ST SPC 149

4211 W 1ST ST SPC 149

Year	Uses	Source
2020	JAMES BUI	EDR Digital Archive

W 1ST ST SPC 15

4211 W 1ST ST SPC 15

Year	Uses	Source
2020	DENISE DO	EDR Digital Archive

W 1ST ST SPC 150

4211 W 1ST ST SPC 150

Year	Uses	Source
2020	MARTHA HOKANS	EDR Digital Archive

W 1ST ST SPC 151

4211 W 1ST ST SPC 151

Year	Uses	Source
2020	BICH PHAM	EDR Digital Archive

FINDINGS

W 1ST ST SPC 152

4211 W 1ST ST SPC 152

Year	Uses	Source
2020	HUY VU	EDR Digital Archive
	CHRIS GOODNIGHT	EDR Digital Archive

W 1ST ST SPC 154

4211 W 1ST ST SPC 154

Year	Uses	Source
2020	JACK GAJEWSKI	EDR Digital Archive

W 1ST ST SPC 155

4211 W 1ST ST SPC 155

Year	Uses	Source
2020	VIEN LE	EDR Digital Archive
	PHUONG VUONG	EDR Digital Archive
	LISA DINH	EDR Digital Archive

W 1ST ST SPC 157

4211 W 1ST ST SPC 157

Year	Uses	Source
2020	TRUONG TRUC	EDR Digital Archive
	GWENDOLYN GIONET	EDR Digital Archive
	TAN TRUONG	EDR Digital Archive

W 1ST ST SPC 158

4211 W 1ST ST SPC 158

Year	Uses	Source
2020	DUNG LAI	EDR Digital Archive
	DAMON LAI	EDR Digital Archive
	XUAN LAI	EDR Digital Archive

FINDINGS

W 1ST ST SPC 159

4211 W 1ST ST SPC 159

Year	Uses	Source
2020	PAUL NOVAK	EDR Digital Archive
	BRIAN STANDERS	EDR Digital Archive
	PERRIN OWENS	EDR Digital Archive

W 1ST ST SPC 16

4211 W 1ST ST SPC 16

Year	Uses	Source
2020	SON HOANG	EDR Digital Archive

W 1ST ST SPC 160

4211 W 1ST ST SPC 160

Year	Uses	Source
2020	CHALI PHAM	EDR Digital Archive

W 1ST ST SPC 161

4211 W 1ST ST SPC 161

Year	Uses	Source
2020	SYLVESTER WHITE	EDR Digital Archive
	AGNES WHITE	EDR Digital Archive

W 1ST ST SPC 162

4211 W 1ST ST SPC 162

Year	Uses	Source
2020	JENNIFER XUYEN	EDR Digital Archive
	HONG LE	EDR Digital Archive
	JENNIFER DO	EDR Digital Archive

FINDINGS

W 1ST ST SPC 164

4211 W 1ST ST SPC 164

Year	Uses	Source
2020	BRUCE MORTON	EDR Digital Archive
	STEPHEN MORTON	EDR Digital Archive

W 1ST ST SPC 165

4211 W 1ST ST SPC 165

Year	Uses	Source
2020	ADALINE BORBON	EDR Digital Archive
	RANDY BORBON	EDR Digital Archive
	KEVIN HOFRICHTER	EDR Digital Archive
	ADDY BORBON	EDR Digital Archive

W 1ST ST SPC 166

4211 W 1ST ST SPC 166

Year	Uses	Source
2020	HUONG HO	EDR Digital Archive

W 1ST ST SPC 169

4211 W 1ST ST SPC 169

Year	Uses	Source
2020	MAI NGUYEN	EDR Digital Archive

W 1ST ST SPC 170

4211 W 1ST ST SPC 170

Year	Uses	Source
2020	HOUSTON NGUYEN	EDR Digital Archive
	PHUOC LUONG	EDR Digital Archive
	PHUONG NGUYEN	EDR Digital Archive
	ROSALYNN NGUYEN	EDR Digital Archive

FINDINGS

W 1ST ST SPC 172

4211 W 1ST ST SPC 172

Year	Uses	Source
2020	NIEM NGUYEN	EDR Digital Archive
	CHAU DINH	EDR Digital Archive
	ANVI DINH	EDR Digital Archive

W 1ST ST SPC 173

4211 W 1ST ST SPC 173

Year	Uses	Source
2020	ANH DO	EDR Digital Archive
	CHI DUY	EDR Digital Archive

W 1ST ST SPC 174

4211 W 1ST ST SPC 174

Year	Uses	Source
2020	ANH HO	EDR Digital Archive

W 1ST ST SPC 176

4211 W 1ST ST SPC 176

Year	Uses	Source
2020	NELSON FARLEY	EDR Digital Archive

W 1ST ST SPC 177

4211 W 1ST ST SPC 177

Year	Uses	Source
2020	PHO VO	EDR Digital Archive

W 1ST ST SPC 178

4211 W 1ST ST SPC 178

Year	Uses	Source
2020	DANIEL VITULLO	EDR Digital Archive
	SUSAN TAUTENHAHN	EDR Digital Archive

FINDINGS

W 1ST ST SPC 18

4211 W 1ST ST SPC 18

Year	Uses	Source
2020	HONG TRAN	EDR Digital Archive

W 1ST ST SPC 181

4211 W 1ST ST SPC 181

Year	Uses	Source
2020	JANET BOYLAN	EDR Digital Archive
	THOMAS BOYLAN	EDR Digital Archive

W 1ST ST SPC 185

4211 W 1ST ST SPC 185

Year	Uses	Source
2020	HOANG LAM	EDR Digital Archive

W 1ST ST SPC 186

4211 W 1ST ST SPC 186

Year	Uses	Source
2020	JOSE LOPEZ	EDR Digital Archive

W 1ST ST SPC 187

4211 W 1ST ST SPC 187

Year	Uses	Source
2020	DAVID MILLER	EDR Digital Archive

W 1ST ST SPC 188

4211 W 1ST ST SPC 188

Year	Uses	Source
2020	ALEX BENEDICT	EDR Digital Archive
	CHAU BENEDICT	EDR Digital Archive

FINDINGS

W 1ST ST SPC 189

4211 W 1ST ST SPC 189

Year	Uses	Source
2020	GOMEZ RODRIGUEZ	EDR Digital Archive
	HUE DANG	EDR Digital Archive

W 1ST ST SPC 190

4211 W 1ST ST SPC 190

Year	Uses	Source
2020	TRANG TIEU	EDR Digital Archive

W 1ST ST SPC 191

4211 W 1ST ST SPC 191

Year	Uses	Source
2020	SON DOAN	EDR Digital Archive
	LISA TRAN	EDR Digital Archive
	THUY DOAN	EDR Digital Archive
	LONG NGUYEN	EDR Digital Archive
	KIMBERLY DOAN	EDR Digital Archive

W 1ST ST SPC 192

4211 W 1ST ST SPC 192

Year	Uses	Source
2020	BAO NGUYEN	EDR Digital Archive
	RICHARD NGUYEN	EDR Digital Archive

W 1ST ST SPC 193

4211 W 1ST ST SPC 193

Year	Uses	Source
2020	MAI TRINH	EDR Digital Archive

FINDINGS

W 1ST ST SPC 2

4211 W 1ST ST SPC 2

Year	Uses	Source
2020	TOAN NGUYEN	EDR Digital Archive
	LINDA NGUYEN	EDR Digital Archive
	DONALD NGUYEN	EDR Digital Archive

W 1ST ST SPC 20

4211 W 1ST ST SPC 20

Year	Uses	Source
2020	QUANG TO	EDR Digital Archive

W 1ST ST SPC 22

4211 W 1ST ST SPC 22

Year	Uses	Source
2020	HANG TRAN	EDR Digital Archive

W 1ST ST SPC 24

4211 W 1ST ST SPC 24

Year	Uses	Source
2020	SANDRA TRUONG	EDR Digital Archive
	DAN NGUYEN	EDR Digital Archive

W 1ST ST SPC 26

4211 W 1ST ST SPC 26

Year	Uses	Source
2020	RICHARD PARRY	EDR Digital Archive
	DORIS PARRY	EDR Digital Archive

W 1ST ST SPC 27

4211 W 1ST ST SPC 27

Year	Uses	Source
2020	TUYET JOHNSON	EDR Digital Archive

FINDINGS

W 1ST ST SPC 31

4211 W 1ST ST SPC 31

Year	Uses	Source
2020	MY VAN LUU	EDR Digital Archive

W 1ST ST SPC 32

4211 W 1ST ST SPC 32

Year	Uses	Source
2020	HIEP PHAM	EDR Digital Archive

W 1ST ST SPC 34

4211 W 1ST ST SPC 34

Year	Uses	Source
2020	LOC MAI	EDR Digital Archive
	HONG MAI	EDR Digital Archive
	TUAN MAI	EDR Digital Archive

W 1ST ST SPC 38

4211 W 1ST ST SPC 38

Year	Uses	Source
2020	HUE TRAN	EDR Digital Archive
	DAU HUYNH	EDR Digital Archive

W 1ST ST SPC 40

4211 W 1ST ST SPC 40

Year	Uses	Source
2020	DANIEL ALCARAZ	EDR Digital Archive

W 1ST ST SPC 41

4211 W 1ST ST SPC 41

Year	Uses	Source
2020	DAI XU	EDR Digital Archive
	NGOC DINH	EDR Digital Archive

FINDINGS

W 1ST ST SPC 43

4211 W 1ST ST SPC 43

Year	Uses	Source
2020	BARBARA DEMELLO	EDR Digital Archive
	CHARLES ROONEY	EDR Digital Archive

W 1ST ST SPC 45

4211 W 1ST ST SPC 45

Year	Uses	Source
2020	AMADOR CEPEDA	EDR Digital Archive

W 1ST ST SPC 48

4211 W 1ST ST SPC 48

Year	Uses	Source
2020	ANH TRUONG	EDR Digital Archive

W 1ST ST SPC 49

4211 W 1ST ST SPC 49

Year	Uses	Source
2020	DIN NGO	EDR Digital Archive

W 1ST ST SPC 5

4211 W 1ST ST SPC 5

Year	Uses	Source
2020	CHARLIE VO	EDR Digital Archive

W 1ST ST SPC 50

4211 W 1ST ST SPC 50

Year	Uses	Source
2020	ROGER ELLIOTT	EDR Digital Archive

FINDINGS

W 1ST ST SPC 51

4211 W 1ST ST SPC 51

Year	Uses	Source
2020	TINA DAO	EDR Digital Archive
	HANG DAO	EDR Digital Archive
	JAMES HUHN	EDR Digital Archive
	KIEM DAO	EDR Digital Archive

W 1ST ST SPC 52

4211 W 1ST ST SPC 52

Year	Uses	Source
2020	TUYET PHAM	EDR Digital Archive

W 1ST ST SPC 55

4211 W 1ST ST SPC 55

Year	Uses	Source
2020	TRI TRAN	EDR Digital Archive
	KIMCHI CONGTON	EDR Digital Archive
	ALEXANDER NGUYEN	EDR Digital Archive

W 1ST ST SPC 56

4211 W 1ST ST SPC 56

Year	Uses	Source
2020	ARTHUR PETERS	EDR Digital Archive

W 1ST ST SPC 6

4211 W 1ST ST SPC 6

Year	Uses	Source
2020	MERLITA DEBOTTS	EDR Digital Archive
	FREDERICO DEBOTTS	EDR Digital Archive

FINDINGS

W 1ST ST SPC 61

4211 W 1ST ST SPC 61

Year	Uses	Source
2020	ELIZABETH PYLE	EDR Digital Archive
	DONALD PYLE	EDR Digital Archive

W 1ST ST SPC 62

4211 W 1ST ST SPC 62

Year	Uses	Source
2020	LAM TRINH	EDR Digital Archive

W 1ST ST SPC 63

4211 W 1ST ST SPC 63

Year	Uses	Source
2020	STEPHANIE NGUYEN	EDR Digital Archive

W 1ST ST SPC 64

4211 W 1ST ST SPC 64

Year	Uses	Source
2020	BANG NGUYEN	EDR Digital Archive

W 1ST ST SPC 65

4211 W 1ST ST SPC 65

Year	Uses	Source
2020	VAN TRAN	EDR Digital Archive
	QUOC NGUYEN	EDR Digital Archive

W 1ST ST SPC 66

4211 W 1ST ST SPC 66

Year	Uses	Source
2020	JOHN NEATON	EDR Digital Archive
	GUADALUPE NEATON	EDR Digital Archive
	LUPE NEATON	EDR Digital Archive

FINDINGS

W 1ST ST SPC 67

4211 W 1ST ST SPC 67

Year	Uses	Source
2020	TY CAO	EDR Digital Archive
	VERA MORTON	EDR Digital Archive
	ELVIA MORTON	EDR Digital Archive

W 1ST ST SPC 68

4211 W 1ST ST SPC 68

Year	Uses	Source
2020	NAM PHAM	EDR Digital Archive

W 1ST ST SPC 69

4211 W 1ST ST SPC 69

Year	Uses	Source
2020	TRAM NGUYEN	EDR Digital Archive

W 1ST ST SPC 7

4211 W 1ST ST SPC 7

Year	Uses	Source
2020	VIEN TRAN	EDR Digital Archive
	PHU HONG	EDR Digital Archive

W 1ST ST SPC 71

4211 W 1ST ST SPC 71

Year	Uses	Source
2020	VANESSA HUYNH	EDR Digital Archive

W 1ST ST SPC 75

4211 W 1ST ST SPC 75

Year	Uses	Source
2020	ANH KIEU	EDR Digital Archive
	KIM LE	EDR Digital Archive

Year	Uses	Source
2020	KEVIN PHAN	EDR Digital Archive
	BICH PHAN	EDR Digital Archive

W 1ST ST SPC 76

4211 W 1ST ST SPC 76

Year	Uses	Source
2020	MARCELLA RODGERS	EDR Digital Archive
	COI TRAN	EDR Digital Archive

W 1ST ST SPC 77

4211 W 1ST ST SPC 77

Year	Uses	Source
2020	GLENDA DOBBINS	EDR Digital Archive

W 1ST ST SPC 78

4211 W 1ST ST SPC 78

Year	Uses	Source
2020	ELIZABETH HOANG	EDR Digital Archive

W 1ST ST SPC 81

4211 W 1ST ST SPC 81

Year	Uses	Source
2020	ROSE TA	EDR Digital Archive

W 1ST ST SPC 83

4211 W 1ST ST SPC 83

Year	Uses	Source
2020	MARISOL CHAVEZ	EDR Digital Archive
	GLORIA MALDONADO	EDR Digital Archive
	ALBERT CHAVEZ	EDR Digital Archive

W 1ST ST SPC 84

4211 W 1ST ST SPC 84

Year	Uses	Source
2020	PAUL BLACKWELL	EDR Digital Archive

W 1ST ST SPC 85

4211 W 1ST ST SPC 85

Year	Uses	Source
2020	ANITA MORALES	EDR Digital Archive
	CHRISTOPHER MORALES	EDR Digital Archive

W 1ST ST SPC 86

4211 W 1ST ST SPC 86

Year	Uses	Source
2020	TRUNG NGUYEN	EDR Digital Archive
	AFAF GHARGHOURY	EDR Digital Archive
	HOA VU	EDR Digital Archive
	CHAD NGUYEN	EDR Digital Archive

W 1ST ST SPC 9

4211 W 1ST ST SPC 9

Year	Uses	Source
2020	RONNIE VOLMAN	EDR Digital Archive
	LYNDA VOLMAN	EDR Digital Archive

W 1ST ST SPC 90

4211 W 1ST ST SPC 90

Year	Uses	Source
2020	PIERRE NGUYEN	EDR Digital Archive
	TRACIE TRUONG	EDR Digital Archive
	LANI NGUYEN	EDR Digital Archive
	YVETTE NGUYEN	EDR Digital Archive
	ANNIE NGUYEN	EDR Digital Archive

FINDINGS

W 1ST ST SPC 91

4211 W 1ST ST SPC 91

Year	Uses	Source
2020	TY VANHONG	EDR Digital Archive
	LANG TRAN	EDR Digital Archive
	CHRISTOPHER TRAN	EDR Digital Archive
	TY HONG	EDR Digital Archive

W 1ST ST SPC 93

4211 W 1ST ST SPC 93

Year	Uses	Source
2020	DAWN WERNER	EDR Digital Archive
	JAN WERNER	EDR Digital Archive
	THOMAS WERNER	EDR Digital Archive

W 1ST ST SPC 95

4211 W 1ST ST SPC 95

Year	Uses	Source
2020	MYQUAN NGO	EDR Digital Archive
	DANH NGO	EDR Digital Archive
	THO VAN NGUYEN	EDR Digital Archive

W 1ST ST SPC 97

4211 W 1ST ST SPC 97

Year	Uses	Source
2020	TRAM BUI	EDR Digital Archive

W 1ST ST SPC 98

4211 W 1ST ST SPC 98

Year	Uses	Source
2020	QUI NGO	EDR Digital Archive
	CASEY NGO	EDR Digital Archive

W BERNADAL PL

4505 W BERNADAL PL

Year	Uses	Source
2020	HUNG LE	EDR Digital Archive
	RAY MADRID	EDR Digital Archive
2014	HUNG LE	Cole Information
2010	HUNG LE	Cole Information
2005	HUNG LE	Cole Information
2000	THANA HUYNH	Cole Information

4507 W BERNADAL PL

Year	Uses	Source
2014	PETER PHAM	Cole Information
2010	SHANA NGUYEN	Cole Information
2005	PATROCINIO ROSALES	Cole Information
2000	P ROSALES	Cole Information
1995	GARRARD, GALE D	Cole Information
1992	DOUGLAS, TROY	Cole Information

WELFLEET CMN

4207 WELFLEET CMN

Year	Uses	Source
2020	SANG TRAN	EDR Digital Archive
	LONG VO	EDR Digital Archive
	CHRISTY VO	EDR Digital Archive
	JENNY VO	EDR Digital Archive
2014	THUY VO	Cole Information
2010	CHRISTY VO	Cole Information
2000	X LEMAI	Cole Information
	THUY NGUYEN	Cole Information
	HENRY PATTERSON	Cole Information
	LAN FITZSIMONS	Cole Information
1995	Fitzsimons Lan	Pacific Bell

FINDINGS

4208 WELFLEET CMN

Year	Uses	Source
2020	TUYET TRAN	EDR Digital Archive
	MINH VAN	EDR Digital Archive
	THONG TRAN	EDR Digital Archive
	THI LE	EDR Digital Archive
2014	THI LE	Cole Information
2010	THI LE	Cole Information
2005	NGOC LETHI	Cole Information
2000	TUE TRAN	Cole Information
	NGOC LETHI	Cole Information
1995	Le Thi Ngoc Ha	Pacific Bell

4211 WELFLEET CMN

Year	Uses	Source
2020	KATHERINE VALLE	EDR Digital Archive
	CHRISTINE ELIOT	EDR Digital Archive
	BENJAMIN VALLE	EDR Digital Archive
	MACHPILDE VALLE	EDR Digital Archive
	BONIFACIO ELLIOT	EDR Digital Archive
2014	BONIFACIO ELIOT	Cole Information
2010	BONIFACIO ELIOT	Cole Information
2005	BENJAMIN VALLE	Cole Information
2000	B VALLE	Cole Information
1995	Senese Tony	Pacific Bell

4212 WELFLEET CMN

Year	Uses	Source
2020	JONATHAN VALLE	EDR Digital Archive
	KWONG CHAN	EDR Digital Archive
2014	HUYNH PHAN	Cole Information
2010	HUYNH PHAN	Cole Information
2005	KWONG CHAN	Cole Information
2000	JULIE KUYKENDALL	Cole Information

FINDINGS

4215 WELFLEET CMN

Year	Uses	Source
2020	TUAN HOANG	EDR Digital Archive
2014	NHUNG NGUYEN	Cole Information
2010	NHUNG NGUYEN	Cole Information
2005	NHUNG NGUYEN	Cole Information
2000	NHUNG NGUYEN	Cole Information
1995	Nguyen Nhung	Pacific Bell

4216 WELFLEET CMN

Year	Uses	Source
2014	TUAN NGUYEN	Cole Information
2010	TAN NGUYEN	Cole Information
2005	TUAN NGUYEN	Cole Information
2000	MIGUEL MADRIGAL	Cole Information

4219 WELFLEET CMN

Year	Uses	Source
2020	DAVID DANG	EDR Digital Archive
	VAN HA	EDR Digital Archive
2014	OCCUPANT UNKNOWN	Cole Information
2010	LANG NGUYEN	Cole Information
2005	DARREN GREENE	Cole Information
2000	GABRIEL GOMEZ	Cole Information
1995	Gomez Gabriel S	Pacific Bell

4220 WELFLEET CMN

Year	Uses	Source
2010	1 DAY ALL DAY LOCKSMITH	Cole Information

4223 WELFLEET CMN

Year	Uses	Source
2020	STEVEN NGUYEN	EDR Digital Archive
	MONIQUE LE	EDR Digital Archive
2014	OCCUPANT UNKNOWN	Cole Information
2010	STEVEN NGUYEN	Cole Information

FINDINGS

Year	Uses	Source
2005	MONIQUE LE	Cole Information
2000	TAI EVANS	Cole Information
1995	Le Tien K	Pacific Bell
	Le Tien K	Pacific Bell

4224 WELFLEET CMN

Year	Uses	Source
2020	Q NGUYEN	EDR Digital Archive
	JERMAN HERNANDEZ	EDR Digital Archive
	KAREN HERNANDEZ	EDR Digital Archive
2014	VUONG NGUYEN	Cole Information
2010	HUE NGUYEN	Cole Information
2005	HUE NGUYEN	Cole Information
2000	HUNG NGUYEN	Cole Information

4227 WELFLEET CMN

Year	Uses	Source
2020	HOANG TRAN	EDR Digital Archive
	HONG HOANG	EDR Digital Archive
	THI LE VAN	EDR Digital Archive
	LIEM NGO	EDR Digital Archive
2014	NGO TRAM	Cole Information
2005	CATHY SAM	Cole Information
2000	VUI NGUYEN	Cole Information

4228 WELFLEET CMN

Year	Uses	Source
2020	ANNE NGUYEN	EDR Digital Archive
	DAVID NGUYEN	EDR Digital Archive
2014	MARK NGUYEN	Cole Information
2010	MARK NGUYEN	Cole Information
2005	DAVID NGUYEN	Cole Information
2000	HANH TRAN	Cole Information

FINDINGS

4231 WELFLEET CMN

Year	Uses	Source
2020	AUSTIN HOANG	EDR Digital Archive
	SON HOANG	EDR Digital Archive
	LICH HOANG	EDR Digital Archive
	KEVIN HOANG	EDR Digital Archive
	BRITTNEY HOANG	EDR Digital Archive
	IVY NGHIEM	EDR Digital Archive
2014	IVY NGHIEM	Cole Information
2010	SON HOANG	Cole Information
2005	SON HOANG	Cole Information
2000	UYEN HOANG	Cole Information

4232 WELFLEET CMN

Year	Uses	Source
2020	JOHN NGUYEN	EDR Digital Archive
	THANH DAO	EDR Digital Archive
2014	THANH DAO	Cole Information
2005	OCCUPANT UNKNOWN	Cole Information

4235 WELFLEET CMN

Year	Uses	Source
2020	TIFFANY HO	EDR Digital Archive
	NGOC HO	EDR Digital Archive
	DIANE TO	EDR Digital Archive
2014	NGOC HO	Cole Information
2010	NGOC HO	Cole Information
2005	NGOC HO	Cole Information

WELFLEET COMMON

4207 WELFLEET COMMON

Year	Uses	Source
2002	PHAMNhan Van	Haines Company
	VONga	Haines Company
1995	FITZSIMONS, LAN	Cole Information

Year	Uses	Source
1992	FITZSIMONS, LAN	Cole Information
1991	Fitzsimons Lan	Pacific Bell

4208 WELFLEET COMMON

Year	Uses	Source
2002	LEThI Ngoc H	Haines Company
	TRANTue	Haines Company
1995	LE, THI N	Cole Information
1992	TRAN, TUNG V	Cole Information
1991	Tran Tung Vinh	Pacific Bell

4211 WELFLEET COMMON

Year	Uses	Source
2002	VALLE Benjamin	Haines Company
1995	SENESE, TONY	Cole Information
1992	SENESE, TONY	Cole Information
1991	Senese Tony	Pacific Bell

4212 WELFLEET COMMON

Year	Uses	Source
2002	OCHANKw ong	Haines Company
1995	OCCUPANT UNKNOWNN	Cole Information
1991	Chan Kw ong	Pacific Bell

4215 WELFLEET COMMON

Year	Uses	Source
2002	NGUYENNhung	Haines Company

4216 WELFLEET COMMON

Year	Uses	Source
1995	MADRIGAL, MIGUEL N	Cole Information

4218 WELFLEET COMMON

Year	Uses	Source
2002	NGUYENTuan	Haines Company

FINDINGS

4219 WELFLEET COMMON

Year	Uses	Source
2002	GOMEZGabdel S	Haines Company
1995	GOMEZ, GABRIEL S	Cole Information
1992	GOMEZ, GABRIEL S	Cole Information
1991	Gomez Gabriel S	Pacific Bell

4223 WELFLEET COMMON

Year	Uses	Source
2002	NGUYENSteven	Haines Company
1995	LE, TIEN K	Cole Information

4224 WELFLEET COMMON

Year	Uses	Source
2002	NGUYENHung Si	Haines Company
	ONGUYENThao	Haines Company
1995	NGUYEN, HUNG S	Cole Information
1992	HGUYEN, HUNG S	Cole Information

4227 WELFLEET COMMON

Year	Uses	Source
2002	XXXX	Haines Company
1995	TRAN, THA V	Cole Information

4228 WELFLEET COMMON

Year	Uses	Source
2002	TRANHanh T	Haines Company
1995	THOMPSON, JAMES	Cole Information

4231 WELFLEET COMMON

Year	Uses	Source
2002	HOANG 0 yen	Haines Company
1995	OCCUPANT UNKNOWNN	Cole Information

4232 WELFLEET COMMON

Year	Uses	Source
2002	0 BlHoang	Haines Company

FINDINGS

Year	Uses	Source
1995	TRAN, THUMINH C	Cole Information
1991	Murphy lieu Hmh	Pacific Bell

4235 WELFLEET COMMON

Year	Uses	Source
2002	TODiane	Haines Company
1995	NGUYEN, TUYEN Q	Cole Information

FINDINGS

ADJOINING PROPERTY: ADDRESSES NOT IDENTIFIED IN RESEARCH SOURCE

The following Adjoining Property addresses were researched for this report, and the addresses were not identified in research source.

Address Researched	Address Not Identified in Research Source
1 EATING 4404 W 1ST	2020, 2017, 2014, 2010, 2005, 2002, 2001, 2000, 1997, 1995, 1992, 1991, 1986, 1975, 1971, 1970, 1966, 1965, 1961, 1960, 1956, 1955, 1952, 1950, 1946, 1945, 1941, 1936, 1930, 1926, 1925, 1922, 1921, 1920
1 GUEL M 122 S NEWHOPE	2020, 2017, 2014, 2010, 2005, 2002, 2001, 2000, 1997, 1995, 1992, 1991, 1986, 1975, 1971, 1970, 1966, 1965, 1961, 1960, 1956, 1955, 1952, 1950, 1946, 1945, 1941, 1936, 1930, 1926, 1925, 1922, 1921, 1920
10 NEWHOPE ST	2020, 2017, 2014, 2010, 2005, 2001, 2000, 1997, 1995, 1992, 1991, 1986, 1980, 1975, 1971, 1970, 1966, 1965, 1961, 1960, 1956, 1955, 1952, 1950, 1946, 1945, 1941, 1936, 1930, 1926, 1925, 1922, 1921, 1920
102 N MOUNTAIN VIEW ST	2020, 2017, 2014, 2010, 2002, 2001, 2000, 1997, 1995, 1992, 1991, 1986, 1980, 1975, 1971, 1970, 1966, 1965, 1961, 1960, 1956, 1955, 1952, 1950, 1946, 1945, 1941, 1936, 1930, 1926, 1925, 1922, 1921, 1920
107 NEWHOPE	2020, 2017, 2014, 2010, 2005, 2001, 2000, 1997, 1995, 1992, 1991, 1986, 1980, 1975, 1971, 1970, 1966, 1965, 1961, 1960, 1956, 1955, 1952, 1950, 1946, 1945, 1941, 1936, 1930, 1926, 1925, 1922, 1921, 1920
110 NEWHOPE	2020, 2017, 2014, 2010, 2005, 2001, 2000, 1997, 1995, 1992, 1991, 1986, 1980, 1975, 1971, 1970, 1966, 1965, 1961, 1960, 1956, 1955, 1952, 1950, 1946, 1945, 1941, 1936, 1930, 1926, 1925, 1922, 1921, 1920
111 NEWHOPE	2020, 2017, 2014, 2010, 2005, 2001, 2000, 1997, 1995, 1992, 1991, 1986, 1980, 1975, 1971, 1970, 1966, 1965, 1961, 1960, 1956, 1955, 1952, 1950, 1946, 1945, 1941, 1936, 1930, 1926, 1925, 1922, 1921, 1920
111 NEWHOPE	2020, 2017, 2014, 2010, 2005, 2002, 2001, 2000, 1997, 1995, 1992, 1986, 1980, 1975, 1971, 1970, 1966, 1965, 1961, 1960, 1956, 1955, 1952, 1950, 1946, 1945, 1941, 1936, 1930, 1926, 1925, 1922, 1921, 1920
111 NEWHOPE	2020, 2017, 2014, 2010, 2005, 2002, 2001, 2000, 1997, 1995, 1992, 1991, 1980, 1975, 1971, 1970, 1966, 1965, 1961, 1960, 1956, 1955, 1952, 1950, 1946, 1945, 1941, 1936, 1930, 1926, 1925, 1922, 1921, 1920
111 NEWHOPE ST	2020, 2017, 2014, 2010, 2005, 2002, 2001, 2000, 1997, 1992, 1991, 1986, 1980, 1975, 1971, 1970, 1966, 1965, 1961, 1960, 1956, 1955, 1952, 1950, 1946, 1945, 1941, 1936, 1930, 1926, 1925, 1922, 1921, 1920
111 NEWHOPE ST	2020, 2017, 2014, 2010, 2005, 2002, 2001, 2000, 1997, 1995, 1992, 1991, 1986, 1980, 1975, 1971, 1970, 1965, 1961, 1960, 1956, 1955, 1952, 1950, 1946, 1945, 1941, 1936, 1930, 1926, 1925, 1922, 1921, 1920
111 S NEWHOPE ST	2020, 2017, 2014, 2010, 2005, 2002, 2001, 2000, 1997, 1992, 1991, 1986, 1980, 1975, 1971, 1970, 1966, 1965, 1961, 1960, 1956, 1955, 1952, 1950, 1946, 1945, 1941, 1936, 1930, 1926, 1925, 1922, 1921, 1920
111 S NEWHOPE ST	2020, 2017, 2014, 2010, 2005, 2002, 2001, 2000, 1997, 1995, 1991, 1986, 1980, 1975, 1971, 1970, 1966, 1965, 1961, 1960, 1956, 1955, 1952, 1950, 1946, 1945, 1941, 1936, 1930, 1926, 1925, 1922, 1921, 1920
111 S NEWHOPE ST	2020, 2017, 2014, 2005, 2002, 2001, 2000, 1997, 1995, 1992, 1991, 1986, 1980, 1975, 1971, 1970, 1966, 1965, 1961, 1960, 1956, 1955, 1952, 1950, 1946, 1945, 1941, 1936, 1930, 1926, 1925, 1922, 1921, 1920

FINDINGS

Address Researched	Address Not Identified in Research Source
111 S NEWHOPE ST	2020, 2017, 2014, 2010, 2002, 2001, 2000, 1997, 1995, 1992, 1991, 1986, 1980, 1975, 1971, 1970, 1966, 1965, 1961, 1960, 1956, 1955, 1952, 1950, 1946, 1945, 1941, 1936, 1930, 1926, 1925, 1922, 1921, 1920
111 S NEWHOPE ST	2020, 2017, 2010, 2005, 2002, 2001, 2000, 1997, 1995, 1992, 1991, 1986, 1980, 1975, 1971, 1970, 1966, 1965, 1961, 1960, 1956, 1955, 1952, 1950, 1946, 1945, 1941, 1936, 1930, 1926, 1925, 1922, 1921, 1920
113 MOUNTAIN VIEW ST	2020, 2017, 2014, 2010, 2005, 2001, 2000, 1997, 1995, 1992, 1991, 1986, 1980, 1975, 1971, 1970, 1966, 1965, 1961, 1960, 1956, 1955, 1952, 1950, 1946, 1945, 1941, 1936, 1930, 1926, 1925, 1922, 1921, 1920
113 MOUNTAIN VIEW ST	2020, 2017, 2014, 2010, 2005, 2002, 2001, 2000, 1997, 1995, 1992, 1991, 1986, 1980, 1975, 1971, 1970, 1965, 1961, 1960, 1956, 1955, 1952, 1950, 1946, 1945, 1941, 1936, 1930, 1926, 1925, 1922, 1921, 1920
113 MOUNTAIN VIEW ST	2020, 2017, 2014, 2010, 2005, 2002, 2001, 2000, 1997, 1995, 1992, 1991, 1986, 1980, 1975, 1971, 1970, 1966, 1961, 1960, 1956, 1955, 1952, 1950, 1946, 1945, 1941, 1936, 1930, 1926, 1925, 1922, 1921, 1920
113 N MOUNTAIN VIEW ST	2020, 2017, 2014, 2010, 2002, 2001, 2000, 1997, 1995, 1992, 1991, 1986, 1980, 1975, 1971, 1970, 1966, 1965, 1961, 1960, 1956, 1955, 1952, 1950, 1946, 1945, 1941, 1936, 1930, 1926, 1925, 1922, 1921, 1920
113 N MOUNTAIN VIEW ST	2020, 2017, 2010, 2005, 2002, 2001, 2000, 1997, 1995, 1992, 1991, 1986, 1980, 1975, 1971, 1970, 1966, 1965, 1961, 1960, 1956, 1955, 1952, 1950, 1946, 1945, 1941, 1936, 1930, 1926, 1925, 1922, 1921, 1920
113 N MOUNTAIN VIEW ST	2017, 2014, 2010, 2005, 2002, 2001, 2000, 1997, 1995, 1992, 1991, 1986, 1980, 1975, 1971, 1970, 1966, 1965, 1961, 1960, 1956, 1955, 1952, 1950, 1946, 1945, 1941, 1936, 1930, 1926, 1925, 1922, 1921, 1920
114 NEWHOPE	2020, 2017, 2014, 2010, 2005, 2001, 2000, 1997, 1995, 1992, 1991, 1986, 1980, 1975, 1971, 1970, 1966, 1965, 1961, 1960, 1956, 1955, 1952, 1950, 1946, 1945, 1941, 1936, 1930, 1926, 1925, 1922, 1921, 1920
116 NEWHOPE	2020, 2017, 2014, 2010, 2005, 2001, 2000, 1997, 1995, 1992, 1991, 1986, 1980, 1975, 1971, 1970, 1966, 1965, 1961, 1960, 1956, 1955, 1952, 1950, 1946, 1945, 1941, 1936, 1930, 1926, 1925, 1922, 1921, 1920
117 MOUNTAIN VIEW PL	2020, 2017, 2014, 2010, 2005, 2002, 2001, 2000, 1997, 1995, 1992, 1991, 1986, 1980, 1975, 1971, 1966, 1965, 1961, 1960, 1956, 1955, 1952, 1950, 1946, 1945, 1941, 1936, 1930, 1926, 1925, 1922, 1921, 1920
117 MOUNTAIN VIEW ST	2020, 2017, 2014, 2010, 2005, 2002, 2001, 2000, 1997, 1995, 1992, 1991, 1980, 1975, 1971, 1970, 1966, 1965, 1961, 1960, 1956, 1955, 1952, 1950, 1946, 1945, 1941, 1936, 1930, 1926, 1925, 1922, 1921, 1920
117 MOUNTAIN VIEW ST	2020, 2017, 2014, 2010, 2005, 2002, 2001, 2000, 1997, 1995, 1992, 1991, 1986, 1980, 1975, 1971, 1970, 1966, 1961, 1960, 1956, 1955, 1952, 1950, 1946, 1945, 1941, 1936, 1930, 1926, 1925, 1922, 1921, 1920
117 MOUNTAIN VIEW ST	2020, 2017, 2014, 2010, 2005, 2002, 2001, 2000, 1997, 1995, 1992, 1991, 1986, 1980, 1975, 1971, 1970, 1965, 1961, 1960, 1956, 1955, 1952, 1950, 1946, 1945, 1941, 1936, 1930, 1926, 1925, 1922, 1921, 1920
117 MOUNTAIN VIEW ST	2020, 2017, 2014, 2010, 2005, 2001, 2000, 1997, 1995, 1992, 1991, 1986, 1980, 1975, 1971, 1970, 1966, 1965, 1961, 1960, 1956, 1955, 1952, 1950, 1946, 1945, 1941, 1936, 1930, 1926, 1925, 1922, 1921, 1920
117 N MOUNTAIN VIEW ST	2020, 2017, 2014, 2010, 2002, 2001, 2000, 1997, 1995, 1992, 1991, 1986, 1980, 1975, 1971, 1970, 1966, 1965, 1961, 1960, 1956, 1955, 1952, 1950, 1946, 1945, 1941, 1936, 1930, 1926, 1925, 1922, 1921, 1920

FINDINGS

Address Researched	Address Not Identified in Research Source
117 N MOUNTAIN VIEW ST	2020, 2017, 2014, 2005, 2002, 2001, 2000, 1997, 1995, 1992, 1991, 1986, 1980, 1975, 1971, 1970, 1966, 1965, 1961, 1960, 1956, 1955, 1952, 1950, 1946, 1945, 1941, 1936, 1930, 1926, 1925, 1922, 1921, 1920
117 N MOUNTAIN VIEW ST	2017, 2014, 2010, 2005, 2002, 2001, 2000, 1997, 1995, 1992, 1991, 1986, 1980, 1975, 1971, 1970, 1966, 1965, 1961, 1960, 1956, 1955, 1952, 1950, 1946, 1945, 1941, 1936, 1930, 1926, 1925, 1922, 1921, 1920
117 N MOUNTAIN VIEW ST	2020, 2017, 2010, 2005, 2002, 2001, 2000, 1997, 1995, 1992, 1991, 1986, 1980, 1975, 1971, 1970, 1966, 1965, 1961, 1960, 1956, 1955, 1952, 1950, 1946, 1945, 1941, 1936, 1930, 1926, 1925, 1922, 1921, 1920
117 N MOUNTAIN VIEW ST	2020, 2017, 2014, 2010, 2005, 2002, 2001, 2000, 1997, 1992, 1991, 1986, 1980, 1975, 1971, 1970, 1966, 1965, 1961, 1960, 1956, 1955, 1952, 1950, 1946, 1945, 1941, 1936, 1930, 1926, 1925, 1922, 1921, 1920
117 NEWHOPE SA O	2020, 2017, 2014, 2010, 2005, 2002, 2001, 2000, 1997, 1995, 1992, 1991, 1986, 1980, 1975, 1971, 1970, 1966, 1961, 1960, 1956, 1955, 1952, 1950, 1946, 1945, 1941, 1936, 1930, 1926, 1925, 1922, 1921, 1920
118 MOUNTAIN VIEW ST	2020, 2017, 2014, 2010, 2005, 2002, 2001, 2000, 1997, 1995, 1992, 1991, 1986, 1980, 1975, 1971, 1970, 1965, 1961, 1960, 1956, 1955, 1952, 1950, 1946, 1945, 1941, 1936, 1930, 1926, 1925, 1922, 1921, 1920
118 MOUNTAIN VIEW ST	2020, 2017, 2014, 2010, 2005, 2002, 2001, 2000, 1997, 1995, 1992, 1991, 1986, 1980, 1975, 1971, 1970, 1966, 1961, 1960, 1956, 1955, 1952, 1950, 1946, 1945, 1941, 1936, 1930, 1926, 1925, 1922, 1921, 1920
118 MOUNTAIN VIEW ST	2020, 2017, 2014, 2010, 2005, 2001, 2000, 1997, 1995, 1992, 1991, 1986, 1980, 1975, 1971, 1970, 1966, 1965, 1961, 1960, 1956, 1955, 1952, 1950, 1946, 1945, 1941, 1936, 1930, 1926, 1925, 1922, 1921, 1920
118 N MOUNTAIN VIEW ST	2020, 2017, 2014, 2010, 2002, 2001, 2000, 1997, 1995, 1992, 1991, 1986, 1980, 1975, 1971, 1970, 1966, 1965, 1961, 1960, 1956, 1955, 1952, 1950, 1946, 1945, 1941, 1936, 1930, 1926, 1925, 1922, 1921, 1920
118 N MOUNTAIN VIEW ST	2020, 2017, 2014, 2005, 2002, 2001, 2000, 1997, 1995, 1992, 1991, 1986, 1980, 1975, 1971, 1970, 1966, 1965, 1961, 1960, 1956, 1955, 1952, 1950, 1946, 1945, 1941, 1936, 1930, 1926, 1925, 1922, 1921, 1920
118 N MOUNTAIN VIEW ST	2020, 2017, 2010, 2005, 2002, 2001, 2000, 1997, 1995, 1992, 1991, 1986, 1980, 1975, 1971, 1970, 1966, 1965, 1961, 1960, 1956, 1955, 1952, 1950, 1946, 1945, 1941, 1936, 1930, 1926, 1925, 1922, 1921, 1920
118 N MOUNTAIN VIEW ST	2017, 2014, 2010, 2005, 2002, 2001, 2000, 1997, 1995, 1992, 1991, 1986, 1980, 1975, 1971, 1970, 1966, 1965, 1961, 1960, 1956, 1955, 1952, 1950, 1946, 1945, 1941, 1936, 1930, 1926, 1925, 1922, 1921, 1920
118 N MOUNTAIN VIEW ST	2020, 2017, 2014, 2010, 2005, 2002, 2001, 2000, 1997, 1992, 1991, 1986, 1980, 1975, 1971, 1970, 1966, 1965, 1961, 1960, 1956, 1955, 1952, 1950, 1946, 1945, 1941, 1936, 1930, 1926, 1925, 1922, 1921, 1920
118 N MOUNTAIN VIEW ST	2020, 2017, 2014, 2010, 2005, 2002, 2001, 1997, 1995, 1992, 1991, 1986, 1980, 1975, 1971, 1970, 1966, 1965, 1961, 1960, 1956, 1955, 1952, 1950, 1946, 1945, 1941, 1936, 1930, 1926, 1925, 1922, 1921, 1920
118 NEWHOPE	2020, 2017, 2014, 2010, 2005, 2002, 2001, 2000, 1997, 1995, 1992, 1991, 1986, 1975, 1971, 1970, 1966, 1965, 1961, 1960, 1956, 1955, 1952, 1950, 1946, 1945, 1941, 1936, 1930, 1926, 1925, 1922, 1921, 1920
118 NEWHOPE	2020, 2017, 2014, 2010, 2005, 2002, 2001, 2000, 1997, 1995, 1992, 1991, 1986, 1980, 1971, 1970, 1966, 1965, 1961, 1960, 1956, 1955, 1952, 1950, 1946, 1945, 1941, 1936, 1930, 1926, 1925, 1922, 1921, 1920

FINDINGS

Address Researched	Address Not Identified in Research Source
118 NEWHOPE	2020, 2017, 2014, 2010, 2005, 2001, 2000, 1997, 1995, 1992, 1991, 1986, 1980, 1975, 1971, 1970, 1966, 1965, 1961, 1960, 1956, 1955, 1952, 1950, 1946, 1945, 1941, 1936, 1930, 1926, 1925, 1922, 1921, 1920
118 NEWHOPE ST	2020, 2017, 2014, 2010, 2005, 2002, 2001, 2000, 1997, 1995, 1992, 1991, 1986, 1980, 1975, 1971, 1970, 1965, 1961, 1960, 1956, 1955, 1952, 1950, 1946, 1945, 1941, 1936, 1930, 1926, 1925, 1922, 1921, 1920
118 S NEWHOPE ST	2020, 2017, 2014, 2010, 2002, 2001, 2000, 1997, 1995, 1992, 1991, 1986, 1980, 1975, 1971, 1970, 1966, 1965, 1961, 1960, 1956, 1955, 1952, 1950, 1946, 1945, 1941, 1936, 1930, 1926, 1925, 1922, 1921, 1920
118 S NEWHOPE ST	2020, 2017, 2014, 2005, 2002, 2001, 2000, 1997, 1995, 1992, 1991, 1986, 1980, 1975, 1971, 1970, 1966, 1965, 1961, 1960, 1956, 1955, 1952, 1950, 1946, 1945, 1941, 1936, 1930, 1926, 1925, 1922, 1921, 1920
118 S NEWHOPE ST	2017, 2014, 2010, 2005, 2002, 2001, 2000, 1997, 1995, 1992, 1991, 1986, 1980, 1975, 1971, 1970, 1966, 1965, 1961, 1960, 1956, 1955, 1952, 1950, 1946, 1945, 1941, 1936, 1930, 1926, 1925, 1922, 1921, 1920
118 S NEWHOPE ST	2020, 2017, 2010, 2005, 2002, 2001, 2000, 1997, 1995, 1992, 1991, 1986, 1980, 1975, 1971, 1970, 1966, 1965, 1961, 1960, 1956, 1955, 1952, 1950, 1946, 1945, 1941, 1936, 1930, 1926, 1925, 1922, 1921, 1920
119 NEWHOPE	2020, 2017, 2014, 2010, 2005, 2001, 2000, 1997, 1995, 1992, 1991, 1986, 1980, 1975, 1971, 1970, 1966, 1965, 1961, 1960, 1956, 1955, 1952, 1950, 1946, 1945, 1941, 1936, 1930, 1926, 1925, 1922, 1921, 1920
119 NEWHOPE	2020, 2017, 2014, 2010, 2005, 2002, 2001, 2000, 1997, 1995, 1992, 1991, 1986, 1980, 1975, 1971, 1970, 1966, 1965, 1961, 1956, 1955, 1952, 1950, 1946, 1945, 1941, 1936, 1930, 1926, 1925, 1922, 1921, 1920
119 NEWHOPE	2020, 2017, 2014, 2010, 2005, 2002, 2001, 2000, 1997, 1995, 1992, 1991, 1986, 1980, 1975, 1971, 1970, 1966, 1961, 1960, 1956, 1955, 1952, 1950, 1946, 1945, 1941, 1936, 1930, 1926, 1925, 1922, 1921, 1920
119 NEWHOPE	2020, 2017, 2014, 2010, 2005, 2002, 2001, 2000, 1997, 1995, 1992, 1991, 1986, 1980, 1971, 1970, 1966, 1965, 1961, 1960, 1956, 1955, 1952, 1950, 1946, 1945, 1941, 1936, 1930, 1926, 1925, 1922, 1921, 1920
119 NEWHOPE	2020, 2017, 2014, 2010, 2005, 2002, 2001, 2000, 1997, 1995, 1992, 1991, 1986, 1975, 1971, 1970, 1966, 1965, 1961, 1960, 1956, 1955, 1952, 1950, 1946, 1945, 1941, 1936, 1930, 1926, 1925, 1922, 1921, 1920
119 NEWHOPE	2020, 2017, 2014, 2010, 2005, 2002, 2001, 2000, 1997, 1995, 1992, 1991, 1980, 1975, 1971, 1970, 1966, 1965, 1961, 1960, 1956, 1955, 1952, 1950, 1946, 1945, 1941, 1936, 1930, 1926, 1925, 1922, 1921, 1920
119 NEWHOPE	2020, 2017, 2014, 2010, 2005, 2002, 2001, 2000, 1997, 1995, 1992, 1986, 1980, 1975, 1971, 1970, 1966, 1965, 1961, 1960, 1956, 1955, 1952, 1950, 1946, 1945, 1941, 1936, 1930, 1926, 1925, 1922, 1921, 1920
119 NEWHOPE ST	2020, 2017, 2014, 2010, 2005, 2002, 2001, 2000, 1997, 1995, 1992, 1991, 1986, 1980, 1975, 1971, 1970, 1965, 1961, 1960, 1956, 1955, 1952, 1950, 1946, 1945, 1941, 1936, 1930, 1926, 1925, 1922, 1921, 1920
119 S NEWHOPE ST	2020, 2017, 2014, 2010, 2005, 2002, 2001, 2000, 1997, 1995, 1991, 1986, 1980, 1975, 1971, 1970, 1966, 1965, 1961, 1960, 1956, 1955, 1952, 1950, 1946, 1945, 1941, 1936, 1930, 1926, 1925, 1922, 1921, 1920
119 S NEWHOPE ST	2020, 2017, 2014, 2005, 2002, 2001, 2000, 1997, 1995, 1992, 1991, 1986, 1980, 1975, 1971, 1970, 1966, 1965, 1961, 1960, 1956, 1955, 1952, 1950, 1946, 1945, 1941, 1936, 1930, 1926, 1925, 1922, 1921, 1920

FINDINGS

Address Researched	Address Not Identified in Research Source
119 S NEWHOPE ST	2020, 2017, 2014, 2010, 2002, 2001, 2000, 1997, 1995, 1992, 1991, 1986, 1980, 1975, 1971, 1970, 1966, 1965, 1961, 1960, 1956, 1955, 1952, 1950, 1946, 1945, 1941, 1936, 1930, 1926, 1925, 1922, 1921, 1920
119 S NEWHOPE ST	2020, 2017, 2010, 2005, 2002, 2001, 2000, 1997, 1995, 1992, 1991, 1986, 1980, 1975, 1971, 1970, 1966, 1965, 1961, 1960, 1956, 1955, 1952, 1950, 1946, 1945, 1941, 1936, 1930, 1926, 1925, 1922, 1921, 1920
12 4320 W 1ST	2020, 2017, 2014, 2010, 2005, 2002, 2001, 2000, 1997, 1995, 1992, 1991, 1980, 1975, 1971, 1970, 1966, 1965, 1961, 1960, 1956, 1955, 1952, 1950, 1946, 1945, 1941, 1936, 1930, 1926, 1925, 1922, 1921, 1920
12 4320 W 1ST	2020, 2017, 2014, 2010, 2005, 2002, 2001, 2000, 1997, 1995, 1992, 1991, 1986, 1975, 1971, 1970, 1966, 1965, 1961, 1960, 1956, 1955, 1952, 1950, 1946, 1945, 1941, 1936, 1930, 1926, 1925, 1922, 1921, 1920
12 4320 W 1ST ST	2020, 2017, 2014, 2010, 2005, 2002, 2001, 2000, 1997, 1995, 1992, 1991, 1986, 1980, 1971, 1970, 1966, 1965, 1961, 1960, 1956, 1955, 1952, 1950, 1946, 1945, 1941, 1936, 1930, 1926, 1925, 1922, 1921, 1920
120 NEWHOPE	2020, 2017, 2014, 2010, 2005, 2002, 2001, 2000, 1997, 1995, 1992, 1991, 1986, 1980, 1975, 1971, 1970, 1966, 1961, 1960, 1956, 1955, 1952, 1950, 1946, 1945, 1941, 1936, 1930, 1926, 1925, 1922, 1921, 1920
120 NEWHOPE	2020, 2017, 2014, 2010, 2005, 2002, 2001, 2000, 1997, 1995, 1992, 1991, 1986, 1980, 1975, 1971, 1970, 1966, 1965, 1961, 1956, 1955, 1952, 1950, 1946, 1945, 1941, 1936, 1930, 1926, 1925, 1922, 1921, 1920
120 NEWHOPE	2020, 2017, 2014, 2010, 2005, 2002, 2001, 2000, 1997, 1995, 1992, 1991, 1986, 1980, 1971, 1970, 1966, 1965, 1961, 1960, 1956, 1955, 1952, 1950, 1946, 1945, 1941, 1936, 1930, 1926, 1925, 1922, 1921, 1920
120 NEWHOPE	2020, 2017, 2014, 2010, 2005, 2001, 2000, 1997, 1995, 1992, 1991, 1986, 1980, 1975, 1971, 1970, 1966, 1965, 1961, 1960, 1956, 1955, 1952, 1950, 1946, 1945, 1941, 1936, 1930, 1926, 1925, 1922, 1921, 1920
120 NEWHOPE ST	2020, 2017, 2014, 2010, 2005, 2002, 2001, 2000, 1997, 1992, 1991, 1986, 1980, 1975, 1971, 1970, 1966, 1965, 1961, 1960, 1956, 1955, 1952, 1950, 1946, 1945, 1941, 1936, 1930, 1926, 1925, 1922, 1921, 1920
120 NEWHOPE ST	2020, 2017, 2014, 2010, 2005, 2002, 2001, 2000, 1997, 1995, 1992, 1991, 1986, 1980, 1975, 1971, 1970, 1965, 1961, 1960, 1956, 1955, 1952, 1950, 1946, 1945, 1941, 1936, 1930, 1926, 1925, 1922, 1921, 1920
120 S NEWHOPE ST	2020, 2017, 2014, 2010, 2005, 2002, 2001, 2000, 1997, 1992, 1991, 1986, 1980, 1975, 1971, 1970, 1966, 1965, 1961, 1960, 1956, 1955, 1952, 1950, 1946, 1945, 1941, 1936, 1930, 1926, 1925, 1922, 1921, 1920
120 S NEWHOPE ST	2020, 2017, 2014, 2010, 2002, 2001, 2000, 1997, 1995, 1992, 1991, 1986, 1980, 1975, 1971, 1970, 1966, 1965, 1961, 1960, 1956, 1955, 1952, 1950, 1946, 1945, 1941, 1936, 1930, 1926, 1925, 1922, 1921, 1920
120 S NEWHOPE ST	2020, 2017, 2014, 2005, 2002, 2001, 2000, 1997, 1995, 1992, 1991, 1986, 1980, 1975, 1971, 1970, 1966, 1965, 1961, 1960, 1956, 1955, 1952, 1950, 1946, 1945, 1941, 1936, 1930, 1926, 1925, 1922, 1921, 1920
120 S NEWHOPE ST	2020, 2017, 2010, 2005, 2002, 2001, 2000, 1997, 1995, 1992, 1991, 1986, 1980, 1975, 1971, 1970, 1966, 1965, 1961, 1960, 1956, 1955, 1952, 1950, 1946, 1945, 1941, 1936, 1930, 1926, 1925, 1922, 1921, 1920
120 S NEWHOPE ST	2017, 2014, 2010, 2005, 2002, 2001, 2000, 1997, 1995, 1992, 1991, 1986, 1980, 1975, 1971, 1970, 1966, 1965, 1961, 1960, 1956, 1955, 1952, 1950, 1946, 1945, 1941, 1936, 1930, 1926, 1925, 1922, 1921, 1920

FINDINGS

Address Researched	Address Not Identified in Research Source
121 MOUNTAIN VIEW PL	2020, 2017, 2014, 2010, 2005, 2002, 2001, 2000, 1997, 1995, 1992, 1991, 1986, 1980, 1975, 1971, 1966, 1965, 1961, 1960, 1956, 1955, 1952, 1950, 1946, 1945, 1941, 1936, 1930, 1926, 1925, 1922, 1921, 1920
121 MOUNTAIN VIEW ST	2020, 2017, 2014, 2010, 2005, 2002, 2001, 2000, 1997, 1995, 1992, 1991, 1980, 1975, 1971, 1970, 1966, 1965, 1961, 1960, 1956, 1955, 1952, 1950, 1946, 1945, 1941, 1936, 1930, 1926, 1925, 1922, 1921, 1920
121 MOUNTAIN VIEW ST	2020, 2017, 2014, 2010, 2005, 2002, 2001, 2000, 1997, 1995, 1992, 1991, 1986, 1975, 1971, 1970, 1966, 1965, 1961, 1960, 1956, 1955, 1952, 1950, 1946, 1945, 1941, 1936, 1930, 1926, 1925, 1922, 1921, 1920
121 MOUNTAIN VIEW ST	2020, 2017, 2014, 2010, 2005, 2002, 2001, 2000, 1997, 1995, 1992, 1991, 1986, 1980, 1975, 1971, 1970, 1966, 1961, 1960, 1956, 1955, 1952, 1950, 1946, 1945, 1941, 1936, 1930, 1926, 1925, 1922, 1921, 1920
121 MOUNTAIN VIEW ST	2020, 2017, 2014, 2010, 2005, 2002, 2001, 2000, 1997, 1995, 1992, 1991, 1986, 1980, 1975, 1971, 1970, 1965, 1961, 1960, 1956, 1955, 1952, 1950, 1946, 1945, 1941, 1936, 1930, 1926, 1925, 1922, 1921, 1920
121 MOUNTAIN VIEW ST	2020, 2017, 2014, 2010, 2005, 2002, 2001, 2000, 1997, 1995, 1992, 1991, 1986, 1980, 1971, 1970, 1966, 1965, 1961, 1960, 1956, 1955, 1952, 1950, 1946, 1945, 1941, 1936, 1930, 1926, 1925, 1922, 1921, 1920
121 MOUNTAIN VIEW ST	2020, 2017, 2014, 2010, 2005, 2002, 2001, 2000, 1997, 1992, 1991, 1986, 1980, 1975, 1971, 1970, 1966, 1965, 1961, 1960, 1956, 1955, 1952, 1950, 1946, 1945, 1941, 1936, 1930, 1926, 1925, 1922, 1921, 1920
121 MOUNTAIN VIEW ST	2020, 2017, 2014, 2010, 2005, 2002, 2001, 2000, 1997, 1995, 1992, 1986, 1980, 1975, 1971, 1970, 1966, 1965, 1961, 1960, 1956, 1955, 1952, 1950, 1946, 1945, 1941, 1936, 1930, 1926, 1925, 1922, 1921, 1920
121 MOUNTAIN VIEW ST	2020, 2017, 2014, 2010, 2005, 2001, 2000, 1997, 1995, 1992, 1991, 1986, 1980, 1975, 1971, 1970, 1966, 1965, 1961, 1960, 1956, 1955, 1952, 1950, 1946, 1945, 1941, 1936, 1930, 1926, 1925, 1922, 1921, 1920
121 N MOUNTAIN VIEW ST	2020, 2017, 2014, 2010, 2002, 2001, 2000, 1997, 1995, 1992, 1991, 1986, 1980, 1975, 1971, 1970, 1966, 1965, 1961, 1960, 1956, 1955, 1952, 1950, 1946, 1945, 1941, 1936, 1930, 1926, 1925, 1922, 1921, 1920
121 N MOUNTAIN VIEW ST	2020, 2017, 2014, 2005, 2002, 2001, 2000, 1997, 1995, 1992, 1991, 1986, 1980, 1975, 1971, 1970, 1966, 1965, 1961, 1960, 1956, 1955, 1952, 1950, 1946, 1945, 1941, 1936, 1930, 1926, 1925, 1922, 1921, 1920
121 N MOUNTAIN VIEW ST	2017, 2014, 2010, 2005, 2002, 2001, 2000, 1997, 1995, 1992, 1991, 1986, 1980, 1975, 1971, 1970, 1966, 1965, 1961, 1960, 1956, 1955, 1952, 1950, 1946, 1945, 1941, 1936, 1930, 1926, 1925, 1922, 1921, 1920
121 N MOUNTAIN VIEW ST	2020, 2017, 2010, 2005, 2002, 2001, 2000, 1997, 1995, 1992, 1991, 1986, 1980, 1975, 1971, 1970, 1966, 1965, 1961, 1960, 1956, 1955, 1952, 1950, 1946, 1945, 1941, 1936, 1930, 1926, 1925, 1922, 1921, 1920
121 N MOUNTAIN VIEW ST	2020, 2017, 2014, 2010, 2005, 2002, 2001, 2000, 1997, 1992, 1991, 1986, 1980, 1975, 1971, 1970, 1966, 1965, 1961, 1960, 1956, 1955, 1952, 1950, 1946, 1945, 1941, 1936, 1930, 1926, 1925, 1922, 1921, 1920
121 N MOUNTAIN VIEW ST	2020, 2017, 2014, 2010, 2005, 2002, 2001, 1997, 1995, 1992, 1991, 1986, 1980, 1975, 1971, 1970, 1966, 1965, 1961, 1960, 1956, 1955, 1952, 1950, 1946, 1945, 1941, 1936, 1930, 1926, 1925, 1922, 1921, 1920
121 NEWHOPE	2020, 2017, 2014, 2010, 2005, 2002, 2001, 2000, 1997, 1995, 1992, 1991, 1986, 1980, 1971, 1970, 1966, 1965, 1961, 1960, 1956, 1955, 1952, 1950, 1946, 1945, 1941, 1936, 1930, 1926, 1925, 1922, 1921, 1920

FINDINGS

Address Researched	Address Not Identified in Research Source
121 NEWHOPE	2020, 2017, 2014, 2010, 2005, 2002, 2001, 2000, 1997, 1995, 1992, 1991, 1986, 1980, 1975, 1971, 1970, 1966, 1961, 1960, 1956, 1955, 1952, 1950, 1946, 1945, 1941, 1936, 1930, 1926, 1925, 1922, 1921, 1920
121 NEWHOPE	2020, 2017, 2014, 2010, 2005, 2002, 2001, 2000, 1997, 1995, 1992, 1991, 1986, 1980, 1975, 1971, 1970, 1966, 1965, 1961, 1956, 1955, 1952, 1950, 1946, 1945, 1941, 1936, 1930, 1926, 1925, 1922, 1921, 1920
121 NEWHOPE	2020, 2017, 2014, 2010, 2005, 2001, 2000, 1997, 1995, 1992, 1991, 1986, 1980, 1975, 1971, 1970, 1966, 1965, 1961, 1960, 1956, 1955, 1952, 1950, 1946, 1945, 1941, 1936, 1930, 1926, 1925, 1922, 1921, 1920
121 NEWHOPE ST	2020, 2017, 2014, 2010, 2005, 2002, 2001, 2000, 1997, 1995, 1992, 1991, 1986, 1980, 1975, 1971, 1970, 1965, 1961, 1960, 1956, 1955, 1952, 1950, 1946, 1945, 1941, 1936, 1930, 1926, 1925, 1922, 1921, 1920
121 S NEWHOPE ST	2020, 2017, 2014, 2010, 2005, 2002, 2001, 2000, 1997, 1992, 1991, 1986, 1980, 1975, 1971, 1970, 1966, 1965, 1961, 1960, 1956, 1955, 1952, 1950, 1946, 1945, 1941, 1936, 1930, 1926, 1925, 1922, 1921, 1920
121 S NEWHOPE ST	2020, 2017, 2014, 2010, 2005, 2002, 2001, 1997, 1995, 1992, 1991, 1986, 1980, 1975, 1971, 1970, 1966, 1965, 1961, 1960, 1956, 1955, 1952, 1950, 1946, 1945, 1941, 1936, 1930, 1926, 1925, 1922, 1921, 1920
121 S NEWHOPE ST	2020, 2017, 2014, 2010, 2002, 2001, 2000, 1997, 1995, 1992, 1991, 1986, 1980, 1975, 1971, 1970, 1966, 1965, 1961, 1960, 1956, 1955, 1952, 1950, 1946, 1945, 1941, 1936, 1930, 1926, 1925, 1922, 1921, 1920
121 S NEWHOPE ST	2020, 2017, 2014, 2005, 2002, 2001, 2000, 1997, 1995, 1992, 1991, 1986, 1980, 1975, 1971, 1970, 1966, 1965, 1961, 1960, 1956, 1955, 1952, 1950, 1946, 1945, 1941, 1936, 1930, 1926, 1925, 1922, 1921, 1920
121 S NEWHOPE ST	2020, 2017, 2010, 2005, 2002, 2001, 2000, 1997, 1995, 1992, 1991, 1986, 1980, 1975, 1971, 1970, 1966, 1965, 1961, 1960, 1956, 1955, 1952, 1950, 1946, 1945, 1941, 1936, 1930, 1926, 1925, 1922, 1921, 1920
121 S NEWHOPE ST	2017, 2014, 2010, 2005, 2002, 2001, 2000, 1997, 1995, 1992, 1991, 1986, 1980, 1975, 1971, 1970, 1966, 1965, 1961, 1960, 1956, 1955, 1952, 1950, 1946, 1945, 1941, 1936, 1930, 1926, 1925, 1922, 1921, 1920
122 MOUNTAIN VIEW ST	2020, 2017, 2014, 2010, 2005, 2001, 2000, 1997, 1995, 1992, 1991, 1986, 1980, 1975, 1971, 1970, 1966, 1965, 1961, 1960, 1956, 1955, 1952, 1950, 1946, 1945, 1941, 1936, 1930, 1926, 1925, 1922, 1921, 1920
122 MOUNTAIN VIEW ST	2020, 2017, 2014, 2010, 2005, 2002, 2001, 2000, 1997, 1995, 1992, 1991, 1986, 1975, 1971, 1970, 1966, 1965, 1961, 1960, 1956, 1955, 1952, 1950, 1946, 1945, 1941, 1936, 1930, 1926, 1925, 1922, 1921, 1920
122 MOUNTAIN VIEW ST	2020, 2017, 2014, 2010, 2005, 2002, 2001, 2000, 1997, 1995, 1992, 1991, 1986, 1980, 1975, 1971, 1970, 1966, 1961, 1960, 1956, 1955, 1952, 1950, 1946, 1945, 1941, 1936, 1930, 1926, 1925, 1922, 1921, 1920
122 N MOUNTAIN VIEW ST	2020, 2017, 2014, 2010, 2005, 2002, 2001, 1997, 1995, 1992, 1991, 1986, 1980, 1975, 1971, 1970, 1966, 1965, 1961, 1960, 1956, 1955, 1952, 1950, 1946, 1945, 1941, 1936, 1930, 1926, 1925, 1922, 1921, 1920
122 N MOUNTAIN VIEW ST	2020, 2017, 2014, 2010, 2002, 2001, 2000, 1997, 1995, 1992, 1991, 1986, 1980, 1975, 1971, 1970, 1966, 1965, 1961, 1960, 1956, 1955, 1952, 1950, 1946, 1945, 1941, 1936, 1930, 1926, 1925, 1922, 1921, 1920
122 N MOUNTAIN VIEW ST	2020, 2017, 2014, 2005, 2002, 2001, 2000, 1997, 1995, 1992, 1991, 1986, 1980, 1975, 1971, 1970, 1966, 1965, 1961, 1960, 1956, 1955, 1952, 1950, 1946, 1945, 1941, 1936, 1930, 1926, 1925, 1922, 1921, 1920

FINDINGS

Address Researched	Address Not Identified in Research Source
122 N MOUNTAIN VIEW ST	2017, 2014, 2010, 2005, 2002, 2001, 2000, 1997, 1995, 1992, 1991, 1986, 1980, 1975, 1971, 1970, 1966, 1965, 1961, 1960, 1956, 1955, 1952, 1950, 1946, 1945, 1941, 1936, 1930, 1926, 1925, 1922, 1921, 1920
122 N MOUNTAIN VIEW ST	2020, 2017, 2010, 2005, 2002, 2001, 2000, 1997, 1995, 1992, 1991, 1986, 1980, 1975, 1971, 1970, 1966, 1965, 1961, 1960, 1956, 1955, 1952, 1950, 1946, 1945, 1941, 1936, 1930, 1926, 1925, 1922, 1921, 1920
122 NEWHOPE	2020, 2017, 2014, 2010, 2005, 2001, 2000, 1997, 1995, 1992, 1991, 1986, 1980, 1975, 1971, 1970, 1966, 1965, 1961, 1960, 1956, 1955, 1952, 1950, 1946, 1945, 1941, 1936, 1930, 1926, 1925, 1922, 1921, 1920
122 NEWHOPE	2020, 2017, 2014, 2010, 2005, 2002, 2001, 2000, 1997, 1995, 1992, 1991, 1980, 1975, 1971, 1970, 1966, 1965, 1961, 1960, 1956, 1955, 1952, 1950, 1946, 1945, 1941, 1936, 1930, 1926, 1925, 1922, 1921, 1920
122 NEWHOPE	2020, 2017, 2014, 2010, 2005, 2002, 2001, 2000, 1997, 1995, 1992, 1991, 1986, 1980, 1975, 1971, 1970, 1966, 1965, 1961, 1956, 1955, 1952, 1950, 1946, 1945, 1941, 1936, 1930, 1926, 1925, 1922, 1921, 1920
122 NEWHOPE ST	2020, 2017, 2014, 2010, 2005, 2002, 2001, 2000, 1997, 1995, 1992, 1991, 1986, 1980, 1975, 1971, 1970, 1965, 1961, 1960, 1956, 1955, 1952, 1950, 1946, 1945, 1941, 1936, 1930, 1926, 1925, 1922, 1921, 1920
122 S NEWHOPE ST	2020, 2017, 2014, 2010, 2002, 2001, 2000, 1997, 1995, 1992, 1991, 1986, 1980, 1975, 1971, 1970, 1966, 1965, 1961, 1960, 1956, 1955, 1952, 1950, 1946, 1945, 1941, 1936, 1930, 1926, 1925, 1922, 1921, 1920
122 S NEWHOPE ST	2020, 2017, 2014, 2005, 2002, 2001, 2000, 1997, 1995, 1992, 1991, 1986, 1980, 1975, 1971, 1970, 1966, 1965, 1961, 1960, 1956, 1955, 1952, 1950, 1946, 1945, 1941, 1936, 1930, 1926, 1925, 1922, 1921, 1920
122 S NEWHOPE ST	2020, 2017, 2010, 2005, 2002, 2001, 2000, 1997, 1995, 1992, 1991, 1986, 1980, 1975, 1971, 1970, 1966, 1965, 1961, 1960, 1956, 1955, 1952, 1950, 1946, 1945, 1941, 1936, 1930, 1926, 1925, 1922, 1921, 1920
122 S NEWHOPE ST	2017, 2014, 2010, 2005, 2002, 2001, 2000, 1997, 1995, 1992, 1991, 1986, 1980, 1975, 1971, 1970, 1966, 1965, 1961, 1960, 1956, 1955, 1952, 1950, 1946, 1945, 1941, 1936, 1930, 1926, 1925, 1922, 1921, 1920
124 NEWHOPE	2020, 2017, 2014, 2010, 2005, 2001, 2000, 1997, 1995, 1992, 1991, 1986, 1980, 1975, 1971, 1970, 1966, 1965, 1961, 1960, 1956, 1955, 1952, 1950, 1946, 1945, 1941, 1936, 1930, 1926, 1925, 1922, 1921, 1920
124 NEWHOPE	2020, 2017, 2014, 2010, 2005, 2002, 2001, 2000, 1997, 1995, 1992, 1991, 1986, 1980, 1975, 1971, 1970, 1966, 1965, 1961, 1956, 1955, 1952, 1950, 1946, 1945, 1941, 1936, 1930, 1926, 1925, 1922, 1921, 1920
124 S NEWHOPE ST	2017, 2014, 2010, 2005, 2002, 2001, 2000, 1997, 1995, 1992, 1991, 1986, 1980, 1975, 1971, 1970, 1966, 1965, 1961, 1960, 1956, 1955, 1952, 1950, 1946, 1945, 1941, 1936, 1930, 1926, 1925, 1922, 1921, 1920
124 S NEWHOPE ST	2020, 2017, 2010, 2005, 2002, 2001, 2000, 1997, 1995, 1992, 1991, 1986, 1980, 1975, 1971, 1970, 1966, 1965, 1961, 1960, 1956, 1955, 1952, 1950, 1946, 1945, 1941, 1936, 1930, 1926, 1925, 1922, 1921, 1920
126 NEWHOPE	2020, 2017, 2014, 2010, 2005, 2001, 2000, 1997, 1995, 1992, 1991, 1986, 1980, 1975, 1971, 1970, 1966, 1965, 1961, 1960, 1956, 1955, 1952, 1950, 1946, 1945, 1941, 1936, 1930, 1926, 1925, 1922, 1921, 1920
126 NEWHOPE	2020, 2017, 2014, 2010, 2005, 2002, 2001, 2000, 1997, 1995, 1992, 1991, 1986, 1980, 1975, 1971, 1970, 1966, 1965, 1961, 1956, 1955, 1952, 1950, 1946, 1945, 1941, 1936, 1930, 1926, 1925, 1922, 1921, 1920

FINDINGS

Address Researched	Address Not Identified in Research Source
126 NEWHOPE	2020, 2017, 2014, 2010, 2005, 2002, 2001, 2000, 1997, 1995, 1992, 1991, 1986, 1980, 1975, 1971, 1970, 1966, 1961, 1960, 1956, 1955, 1952, 1950, 1946, 1945, 1941, 1936, 1930, 1926, 1925, 1922, 1921, 1920
126 S NEWHOPE ST	2020, 2017, 2014, 2010, 2005, 2002, 2001, 2000, 1997, 1992, 1991, 1986, 1980, 1975, 1971, 1970, 1966, 1965, 1961, 1960, 1956, 1955, 1952, 1950, 1946, 1945, 1941, 1936, 1930, 1926, 1925, 1922, 1921, 1920
126 S NEWHOPE ST	2020, 2017, 2014, 2005, 2002, 2001, 2000, 1997, 1995, 1992, 1991, 1986, 1980, 1975, 1971, 1970, 1966, 1965, 1961, 1960, 1956, 1955, 1952, 1950, 1946, 1945, 1941, 1936, 1930, 1926, 1925, 1922, 1921, 1920
126 S NEWHOPE ST	2020, 2017, 2014, 2010, 2002, 2001, 2000, 1997, 1995, 1992, 1991, 1986, 1980, 1975, 1971, 1970, 1966, 1965, 1961, 1960, 1956, 1955, 1952, 1950, 1946, 1945, 1941, 1936, 1930, 1926, 1925, 1922, 1921, 1920
126 S NEWHOPE ST	2020, 2017, 2010, 2005, 2002, 2001, 2000, 1997, 1995, 1992, 1991, 1986, 1980, 1975, 1971, 1970, 1966, 1965, 1961, 1960, 1956, 1955, 1952, 1950, 1946, 1945, 1941, 1936, 1930, 1926, 1925, 1922, 1921, 1920
126 S NEWHOPE ST	2017, 2014, 2010, 2005, 2002, 2001, 2000, 1997, 1995, 1992, 1991, 1986, 1980, 1975, 1971, 1970, 1966, 1965, 1961, 1960, 1956, 1955, 1952, 1950, 1946, 1945, 1941, 1936, 1930, 1926, 1925, 1922, 1921, 1920
128 NEWHOPE	2020, 2017, 2014, 2010, 2005, 2001, 2000, 1997, 1995, 1992, 1991, 1986, 1980, 1975, 1971, 1970, 1966, 1965, 1961, 1960, 1956, 1955, 1952, 1950, 1946, 1945, 1941, 1936, 1930, 1926, 1925, 1922, 1921, 1920
128 NEWHOPE	2020, 2017, 2014, 2010, 2005, 2002, 2001, 2000, 1997, 1995, 1992, 1991, 1986, 1980, 1971, 1970, 1966, 1965, 1961, 1960, 1956, 1955, 1952, 1950, 1946, 1945, 1941, 1936, 1930, 1926, 1925, 1922, 1921, 1920
128 NEWHOPE	2020, 2017, 2014, 2010, 2005, 2002, 2001, 2000, 1997, 1995, 1992, 1991, 1986, 1980, 1975, 1971, 1970, 1966, 1965, 1961, 1956, 1955, 1952, 1950, 1946, 1945, 1941, 1936, 1930, 1926, 1925, 1922, 1921, 1920
128 S NEWHOPE ST	2020, 2017, 2014, 2010, 2002, 2001, 2000, 1997, 1995, 1992, 1991, 1986, 1980, 1975, 1971, 1970, 1966, 1965, 1961, 1960, 1956, 1955, 1952, 1950, 1946, 1945, 1941, 1936, 1930, 1926, 1925, 1922, 1921, 1920
128 S NEWHOPE ST	2020, 2017, 2014, 2005, 2002, 2001, 2000, 1997, 1995, 1992, 1991, 1986, 1980, 1975, 1971, 1970, 1966, 1965, 1961, 1960, 1956, 1955, 1952, 1950, 1946, 1945, 1941, 1936, 1930, 1926, 1925, 1922, 1921, 1920
128 S NEWHOPE ST	2017, 2014, 2010, 2005, 2002, 2001, 2000, 1997, 1995, 1992, 1991, 1986, 1980, 1975, 1971, 1970, 1966, 1965, 1961, 1960, 1956, 1955, 1952, 1950, 1946, 1945, 1941, 1936, 1930, 1926, 1925, 1922, 1921, 1920
128 S NEWHOPE ST	2020, 2017, 2010, 2005, 2002, 2001, 2000, 1997, 1995, 1992, 1991, 1986, 1980, 1975, 1971, 1970, 1966, 1965, 1961, 1960, 1956, 1955, 1952, 1950, 1946, 1945, 1941, 1936, 1930, 1926, 1925, 1922, 1921, 1920
133 MOUNTAIN VIEW ST	2020, 2017, 2014, 2010, 2005, 2002, 2001, 2000, 1997, 1995, 1992, 1991, 1986, 1975, 1971, 1970, 1966, 1965, 1961, 1960, 1956, 1955, 1952, 1950, 1946, 1945, 1941, 1936, 1930, 1926, 1925, 1922, 1921, 1920
14 NEWHOPE ST	2020, 2017, 2014, 2010, 2005, 2001, 2000, 1997, 1995, 1992, 1991, 1986, 1980, 1975, 1971, 1970, 1966, 1965, 1961, 1960, 1956, 1955, 1952, 1950, 1946, 1945, 1941, 1936, 1930, 1926, 1925, 1922, 1921, 1920
2 NEWHOPE ST	2020, 2017, 2014, 2010, 2005, 2001, 2000, 1997, 1995, 1992, 1991, 1986, 1980, 1975, 1971, 1970, 1966, 1965, 1961, 1960, 1956, 1955, 1952, 1950, 1946, 1945, 1941, 1936, 1930, 1926, 1925, 1922, 1921, 1920

FINDINGS

Address Researched	Address Not Identified in Research Source
201 NEWHOPE	2020, 2017, 2014, 2010, 2005, 2002, 2001, 2000, 1997, 1995, 1992, 1991, 1986, 1980, 1975, 1971, 1970, 1966, 1965, 1961, 1956, 1955, 1952, 1950, 1946, 1945, 1941, 1936, 1930, 1926, 1925, 1922, 1921, 1920
201 NEWHOPE	2020, 2017, 2014, 2010, 2005, 2002, 2001, 2000, 1997, 1995, 1992, 1991, 1986, 1980, 1975, 1971, 1970, 1966, 1961, 1960, 1956, 1955, 1952, 1950, 1946, 1945, 1941, 1936, 1930, 1926, 1925, 1922, 1921, 1920
201 NEWHOPE	2020, 2017, 2014, 2010, 2005, 2001, 2000, 1997, 1995, 1992, 1991, 1986, 1980, 1975, 1971, 1970, 1966, 1965, 1961, 1960, 1956, 1955, 1952, 1950, 1946, 1945, 1941, 1936, 1930, 1926, 1925, 1922, 1921, 1920
201 NEWHOPE ST	2020, 2017, 2014, 2010, 2005, 2002, 2001, 2000, 1997, 1995, 1992, 1991, 1986, 1980, 1975, 1971, 1970, 1965, 1961, 1960, 1956, 1955, 1952, 1950, 1946, 1945, 1941, 1936, 1930, 1926, 1925, 1922, 1921, 1920
201 S NEWHOPE ST	2017, 2014, 2010, 2005, 2002, 2001, 2000, 1997, 1995, 1992, 1991, 1986, 1980, 1975, 1971, 1970, 1966, 1965, 1961, 1960, 1956, 1955, 1952, 1950, 1946, 1945, 1941, 1936, 1930, 1926, 1925, 1922, 1921, 1920
201 S NEWHOPE ST	2020, 2017, 2010, 2005, 2002, 2001, 2000, 1997, 1995, 1992, 1991, 1986, 1980, 1975, 1971, 1970, 1966, 1965, 1961, 1960, 1956, 1955, 1952, 1950, 1946, 1945, 1941, 1936, 1930, 1926, 1925, 1922, 1921, 1920
201 S NEWHOPE ST	2020, 2017, 2014, 2010, 2002, 2001, 2000, 1997, 1995, 1992, 1991, 1986, 1980, 1975, 1971, 1970, 1966, 1965, 1961, 1960, 1956, 1955, 1952, 1950, 1946, 1945, 1941, 1936, 1930, 1926, 1925, 1922, 1921, 1920
201 S NEWHOPE ST	2020, 2017, 2014, 2005, 2002, 2001, 2000, 1997, 1995, 1992, 1991, 1986, 1980, 1975, 1971, 1970, 1966, 1965, 1961, 1960, 1956, 1955, 1952, 1950, 1946, 1945, 1941, 1936, 1930, 1926, 1925, 1922, 1921, 1920
202 NEWHOPE	2020, 2017, 2014, 2010, 2005, 2001, 2000, 1997, 1995, 1992, 1991, 1986, 1980, 1975, 1971, 1970, 1966, 1965, 1961, 1960, 1956, 1955, 1952, 1950, 1946, 1945, 1941, 1936, 1930, 1926, 1925, 1922, 1921, 1920
202 NEWHOPE	2020, 2017, 2014, 2010, 2005, 2002, 2001, 2000, 1997, 1995, 1992, 1986, 1980, 1975, 1971, 1970, 1966, 1965, 1961, 1960, 1956, 1955, 1952, 1950, 1946, 1945, 1941, 1936, 1930, 1926, 1925, 1922, 1921, 1920
202 NEWHOPE	2020, 2017, 2014, 2010, 2005, 2002, 2001, 2000, 1997, 1995, 1992, 1991, 1980, 1975, 1971, 1970, 1966, 1965, 1961, 1960, 1956, 1955, 1952, 1950, 1946, 1945, 1941, 1936, 1930, 1926, 1925, 1922, 1921, 1920
202 NEWHOPE	2020, 2017, 2014, 2010, 2005, 2002, 2001, 2000, 1997, 1995, 1992, 1991, 1986, 1980, 1975, 1971, 1970, 1966, 1965, 1961, 1956, 1955, 1952, 1950, 1946, 1945, 1941, 1936, 1930, 1926, 1925, 1922, 1921, 1920
202 NEWHOPE ST	2020, 2017, 2014, 2010, 2005, 2002, 2001, 2000, 1997, 1995, 1992, 1991, 1986, 1980, 1975, 1971, 1970, 1965, 1961, 1960, 1956, 1955, 1952, 1950, 1946, 1945, 1941, 1936, 1930, 1926, 1925, 1922, 1921, 1920
202 S NEWHOPE ST	2020, 2017, 2014, 2010, 2005, 2002, 2001, 2000, 1997, 1995, 1991, 1986, 1980, 1975, 1971, 1970, 1966, 1965, 1961, 1960, 1956, 1955, 1952, 1950, 1946, 1945, 1941, 1936, 1930, 1926, 1925, 1922, 1921, 1920
202 S NEWHOPE ST	2020, 2017, 2014, 2005, 2002, 2001, 2000, 1997, 1995, 1992, 1991, 1986, 1980, 1975, 1971, 1970, 1966, 1965, 1961, 1960, 1956, 1955, 1952, 1950, 1946, 1945, 1941, 1936, 1930, 1926, 1925, 1922, 1921, 1920
202 S NEWHOPE ST	2020, 2017, 2010, 2005, 2002, 2001, 2000, 1997, 1995, 1992, 1991, 1986, 1980, 1975, 1971, 1970, 1966, 1965, 1961, 1960, 1956, 1955, 1952, 1950, 1946, 1945, 1941, 1936, 1930, 1926, 1925, 1922, 1921, 1920

FINDINGS

Address Researched	Address Not Identified in Research Source
202 S NEWHOPE ST	2017, 2014, 2010, 2005, 2002, 2001, 2000, 1997, 1995, 1992, 1991, 1986, 1980, 1975, 1971, 1970, 1966, 1965, 1961, 1960, 1956, 1955, 1952, 1950, 1946, 1945, 1941, 1936, 1930, 1926, 1925, 1922, 1921, 1920
204 NEWHOPE	2020, 2017, 2014, 2010, 2005, 2001, 2000, 1997, 1995, 1992, 1991, 1986, 1980, 1975, 1971, 1970, 1966, 1965, 1961, 1960, 1956, 1955, 1952, 1950, 1946, 1945, 1941, 1936, 1930, 1926, 1925, 1922, 1921, 1920
204 S NEWHOPE ST	2020, 2017, 2014, 2005, 2002, 2001, 2000, 1997, 1995, 1992, 1991, 1986, 1980, 1975, 1971, 1970, 1966, 1965, 1961, 1960, 1956, 1955, 1952, 1950, 1946, 1945, 1941, 1936, 1930, 1926, 1925, 1922, 1921, 1920
204 S NEWHOPE ST	2020, 2017, 2010, 2005, 2002, 2001, 2000, 1997, 1995, 1992, 1991, 1986, 1980, 1975, 1971, 1970, 1966, 1965, 1961, 1960, 1956, 1955, 1952, 1950, 1946, 1945, 1941, 1936, 1930, 1926, 1925, 1922, 1921, 1920
204 S NEWHOPE ST	2020, 2017, 2014, 2010, 2005, 2002, 2001, 1997, 1995, 1992, 1991, 1986, 1980, 1975, 1971, 1970, 1966, 1965, 1961, 1960, 1956, 1955, 1952, 1950, 1946, 1945, 1941, 1936, 1930, 1926, 1925, 1922, 1921, 1920
205 NEWHOPE	2020, 2017, 2014, 2010, 2005, 2002, 2001, 2000, 1997, 1995, 1992, 1991, 1986, 1975, 1971, 1970, 1966, 1965, 1961, 1960, 1956, 1955, 1952, 1950, 1946, 1945, 1941, 1936, 1930, 1926, 1925, 1922, 1921, 1920
205 NEWHOPE	2020, 2017, 2014, 2010, 2005, 2002, 2001, 2000, 1997, 1995, 1992, 1991, 1986, 1980, 1975, 1971, 1970, 1966, 1965, 1961, 1956, 1955, 1952, 1950, 1946, 1945, 1941, 1936, 1930, 1926, 1925, 1922, 1921, 1920
205 NEWHOPE	2020, 2017, 2014, 2010, 2005, 2001, 2000, 1997, 1995, 1992, 1991, 1986, 1980, 1975, 1971, 1970, 1966, 1965, 1961, 1960, 1956, 1955, 1952, 1950, 1946, 1945, 1941, 1936, 1930, 1926, 1925, 1922, 1921, 1920
205 NEWHOPE ST	2020, 2017, 2014, 2010, 2005, 2002, 2001, 2000, 1997, 1995, 1992, 1991, 1986, 1980, 1975, 1971, 1970, 1965, 1961, 1960, 1956, 1955, 1952, 1950, 1946, 1945, 1941, 1936, 1930, 1926, 1925, 1922, 1921, 1920
205 S NEWHOPE ST	2020, 2017, 2014, 2010, 2005, 2002, 2001, 1997, 1995, 1992, 1991, 1986, 1980, 1975, 1971, 1970, 1966, 1965, 1961, 1960, 1956, 1955, 1952, 1950, 1946, 1945, 1941, 1936, 1930, 1926, 1925, 1922, 1921, 1920
205 S NEWHOPE ST	2020, 2017, 2014, 2010, 2005, 2002, 2001, 2000, 1997, 1992, 1991, 1986, 1980, 1975, 1971, 1970, 1966, 1965, 1961, 1960, 1956, 1955, 1952, 1950, 1946, 1945, 1941, 1936, 1930, 1926, 1925, 1922, 1921, 1920
205 S NEWHOPE ST	2020, 2017, 2014, 2005, 2002, 2001, 2000, 1997, 1995, 1992, 1991, 1986, 1980, 1975, 1971, 1970, 1966, 1965, 1961, 1960, 1956, 1955, 1952, 1950, 1946, 1945, 1941, 1936, 1930, 1926, 1925, 1922, 1921, 1920
205 S NEWHOPE ST	2020, 2017, 2014, 2010, 2002, 2001, 2000, 1997, 1995, 1992, 1991, 1986, 1980, 1975, 1971, 1970, 1966, 1965, 1961, 1960, 1956, 1955, 1952, 1950, 1946, 1945, 1941, 1936, 1930, 1926, 1925, 1922, 1921, 1920
205 S NEWHOPE ST	2020, 2017, 2010, 2005, 2002, 2001, 2000, 1997, 1995, 1992, 1991, 1986, 1980, 1975, 1971, 1970, 1966, 1965, 1961, 1960, 1956, 1955, 1952, 1950, 1946, 1945, 1941, 1936, 1930, 1926, 1925, 1922, 1921, 1920
205 S NEWHOPE ST	2017, 2014, 2010, 2005, 2002, 2001, 2000, 1997, 1995, 1992, 1991, 1986, 1980, 1975, 1971, 1970, 1966, 1965, 1961, 1960, 1956, 1955, 1952, 1950, 1946, 1945, 1941, 1936, 1930, 1926, 1925, 1922, 1921, 1920
206 NEWHOPE	2020, 2017, 2014, 2010, 2005, 2001, 2000, 1997, 1995, 1992, 1991, 1986, 1980, 1975, 1971, 1970, 1966, 1965, 1961, 1960, 1956, 1955, 1952, 1950, 1946, 1945, 1941, 1936, 1930, 1926, 1925, 1922, 1921, 1920

FINDINGS

Address Researched	Address Not Identified in Research Source
206 NEWHOPE	2020, 2017, 2014, 2010, 2005, 2002, 2001, 2000, 1997, 1995, 1992, 1991, 1986, 1975, 1971, 1970, 1966, 1965, 1961, 1960, 1956, 1955, 1952, 1950, 1946, 1945, 1941, 1936, 1930, 1926, 1925, 1922, 1921, 1920
206 NEWHOPE ST	2020, 2017, 2014, 2010, 2005, 2002, 2001, 2000, 1997, 1992, 1991, 1986, 1980, 1975, 1971, 1970, 1966, 1965, 1961, 1960, 1956, 1955, 1952, 1950, 1946, 1945, 1941, 1936, 1930, 1926, 1925, 1922, 1921, 1920
206 S NEWHOPE ST	2020, 2017, 2014, 2010, 2005, 2002, 2001, 2000, 1997, 1992, 1991, 1986, 1980, 1975, 1971, 1970, 1966, 1965, 1961, 1960, 1956, 1955, 1952, 1950, 1946, 1945, 1941, 1936, 1930, 1926, 1925, 1922, 1921, 1920
206 S NEWHOPE ST	2020, 2017, 2014, 2010, 2005, 2002, 2001, 1997, 1995, 1992, 1991, 1986, 1980, 1975, 1971, 1970, 1966, 1965, 1961, 1960, 1956, 1955, 1952, 1950, 1946, 1945, 1941, 1936, 1930, 1926, 1925, 1922, 1921, 1920
206 S NEWHOPE ST	2020, 2017, 2014, 2010, 2002, 2001, 2000, 1997, 1995, 1992, 1991, 1986, 1980, 1975, 1971, 1970, 1966, 1965, 1961, 1960, 1956, 1955, 1952, 1950, 1946, 1945, 1941, 1936, 1930, 1926, 1925, 1922, 1921, 1920
206 S NEWHOPE ST	2020, 2017, 2010, 2005, 2002, 2001, 2000, 1997, 1995, 1992, 1991, 1986, 1980, 1975, 1971, 1970, 1966, 1965, 1961, 1960, 1956, 1955, 1952, 1950, 1946, 1945, 1941, 1936, 1930, 1926, 1925, 1922, 1921, 1920
207 NEWHOPE	2020, 2017, 2014, 2010, 2005, 2001, 2000, 1997, 1995, 1992, 1991, 1986, 1980, 1975, 1971, 1970, 1966, 1965, 1961, 1960, 1956, 1955, 1952, 1950, 1946, 1945, 1941, 1936, 1930, 1926, 1925, 1922, 1921, 1920
207 NEWHOPE	2020, 2017, 2014, 2010, 2005, 2002, 2001, 2000, 1997, 1995, 1992, 1991, 1986, 1975, 1971, 1970, 1966, 1965, 1961, 1960, 1956, 1955, 1952, 1950, 1946, 1945, 1941, 1936, 1930, 1926, 1925, 1922, 1921, 1920
207 NEWHOPE	2020, 2017, 2014, 2010, 2005, 2002, 2001, 2000, 1997, 1995, 1992, 1991, 1986, 1980, 1971, 1970, 1966, 1965, 1961, 1960, 1956, 1955, 1952, 1950, 1946, 1945, 1941, 1936, 1930, 1926, 1925, 1922, 1921, 1920
207 NEWHOPE	2020, 2017, 2014, 2010, 2005, 2002, 2001, 2000, 1997, 1995, 1992, 1991, 1980, 1975, 1971, 1970, 1966, 1965, 1961, 1960, 1956, 1955, 1952, 1950, 1946, 1945, 1941, 1936, 1930, 1926, 1925, 1922, 1921, 1920
207 NEWHOPE	2020, 2017, 2014, 2010, 2005, 2002, 2001, 2000, 1997, 1995, 1992, 1991, 1986, 1980, 1975, 1971, 1970, 1966, 1965, 1961, 1956, 1955, 1952, 1950, 1946, 1945, 1941, 1936, 1930, 1926, 1925, 1922, 1921, 1920
207 NEWHOPE ST	2020, 2017, 2014, 2010, 2005, 2002, 2001, 2000, 1997, 1995, 1992, 1991, 1986, 1980, 1975, 1971, 1970, 1965, 1961, 1960, 1956, 1955, 1952, 1950, 1946, 1945, 1941, 1936, 1930, 1926, 1925, 1922, 1921, 1920
207 S NEWHOPE ST	2020, 2017, 2010, 2005, 2002, 2001, 2000, 1997, 1995, 1992, 1991, 1986, 1980, 1975, 1971, 1970, 1966, 1965, 1961, 1960, 1956, 1955, 1952, 1950, 1946, 1945, 1941, 1936, 1930, 1926, 1925, 1922, 1921, 1920
207 S NEWHOPE ST	2017, 2014, 2010, 2005, 2002, 2001, 2000, 1997, 1995, 1992, 1991, 1986, 1980, 1975, 1971, 1970, 1966, 1965, 1961, 1960, 1956, 1955, 1952, 1950, 1946, 1945, 1941, 1936, 1930, 1926, 1925, 1922, 1921, 1920
207 S NEWHOPE ST	2020, 2017, 2014, 2010, 2002, 2001, 2000, 1997, 1995, 1992, 1991, 1986, 1980, 1975, 1971, 1970, 1966, 1965, 1961, 1960, 1956, 1955, 1952, 1950, 1946, 1945, 1941, 1936, 1930, 1926, 1925, 1922, 1921, 1920
207 S NEWHOPE ST	2020, 2017, 2014, 2005, 2002, 2001, 2000, 1997, 1995, 1992, 1991, 1986, 1980, 1975, 1971, 1970, 1966, 1965, 1961, 1960, 1956, 1955, 1952, 1950, 1946, 1945, 1941, 1936, 1930, 1926, 1925, 1922, 1921, 1920

FINDINGS

Address Researched	Address Not Identified in Research Source
207 S NEWHOPE ST	2020, 2017, 2014, 2010, 2005, 2002, 2001, 2000, 1997, 1995, 1991, 1986, 1980, 1975, 1971, 1970, 1966, 1965, 1961, 1960, 1956, 1955, 1952, 1950, 1946, 1945, 1941, 1936, 1930, 1926, 1925, 1922, 1921, 1920
207 S NEWHOPE ST	2020, 2017, 2014, 2010, 2005, 2002, 2001, 2000, 1997, 1992, 1991, 1986, 1980, 1975, 1971, 1970, 1966, 1965, 1961, 1960, 1956, 1955, 1952, 1950, 1946, 1945, 1941, 1936, 1930, 1926, 1925, 1922, 1921, 1920
208 NEWHOPE	2020, 2017, 2014, 2010, 2005, 2001, 2000, 1997, 1995, 1992, 1991, 1986, 1980, 1975, 1971, 1970, 1966, 1965, 1961, 1960, 1956, 1955, 1952, 1950, 1946, 1945, 1941, 1936, 1930, 1926, 1925, 1922, 1921, 1920
209 NEWHOPE	2020, 2017, 2014, 2010, 2005, 2002, 2001, 2000, 1997, 1995, 1992, 1991, 1986, 1980, 1975, 1971, 1970, 1966, 1965, 1961, 1956, 1955, 1952, 1950, 1946, 1945, 1941, 1936, 1930, 1926, 1925, 1922, 1921, 1920
209 NEWHOPE ST	2020, 2017, 2014, 2010, 2005, 2002, 2001, 2000, 1997, 1995, 1992, 1991, 1986, 1980, 1975, 1971, 1970, 1965, 1961, 1960, 1956, 1955, 1952, 1950, 1946, 1945, 1941, 1936, 1930, 1926, 1925, 1922, 1921, 1920
210 NEWHOPE	2020, 2017, 2014, 2010, 2005, 2002, 2001, 2000, 1997, 1995, 1992, 1991, 1986, 1980, 1975, 1971, 1970, 1966, 1965, 1961, 1956, 1955, 1952, 1950, 1946, 1945, 1941, 1936, 1930, 1926, 1925, 1922, 1921, 1920
210 NEWHOPE	2020, 2017, 2014, 2010, 2005, 2002, 2001, 2000, 1997, 1995, 1992, 1991, 1980, 1975, 1971, 1970, 1966, 1965, 1961, 1960, 1956, 1955, 1952, 1950, 1946, 1945, 1941, 1936, 1930, 1926, 1925, 1922, 1921, 1920
210 NEWHOPE	2020, 2017, 2014, 2010, 2005, 2002, 2001, 2000, 1997, 1995, 1992, 1991, 1986, 1980, 1971, 1970, 1966, 1965, 1961, 1960, 1956, 1955, 1952, 1950, 1946, 1945, 1941, 1936, 1930, 1926, 1925, 1922, 1921, 1920
210 NEWHOPE	2020, 2017, 2014, 2010, 2005, 2001, 2000, 1997, 1995, 1992, 1991, 1986, 1980, 1975, 1971, 1970, 1966, 1965, 1961, 1960, 1956, 1955, 1952, 1950, 1946, 1945, 1941, 1936, 1930, 1926, 1925, 1922, 1921, 1920
210 NEWHOPE ST	2020, 2017, 2014, 2010, 2005, 2002, 2001, 2000, 1997, 1995, 1992, 1991, 1986, 1980, 1975, 1971, 1970, 1965, 1961, 1960, 1956, 1955, 1952, 1950, 1946, 1945, 1941, 1936, 1930, 1926, 1925, 1922, 1921, 1920
210 S NEWHOPE ST	2020, 2017, 2014, 2010, 2005, 2002, 2001, 1997, 1995, 1992, 1991, 1986, 1980, 1975, 1971, 1970, 1966, 1965, 1961, 1960, 1956, 1955, 1952, 1950, 1946, 1945, 1941, 1936, 1930, 1926, 1925, 1922, 1921, 1920
210 S NEWHOPE ST	2020, 2017, 2014, 2005, 2002, 2001, 2000, 1997, 1995, 1992, 1991, 1986, 1980, 1975, 1971, 1970, 1966, 1965, 1961, 1960, 1956, 1955, 1952, 1950, 1946, 1945, 1941, 1936, 1930, 1926, 1925, 1922, 1921, 1920
210 S NEWHOPE ST	2020, 2017, 2014, 2010, 2002, 2001, 2000, 1997, 1995, 1992, 1991, 1986, 1980, 1975, 1971, 1970, 1966, 1965, 1961, 1960, 1956, 1955, 1952, 1950, 1946, 1945, 1941, 1936, 1930, 1926, 1925, 1922, 1921, 1920
210 S NEWHOPE ST	2020, 2017, 2010, 2005, 2002, 2001, 2000, 1997, 1995, 1992, 1991, 1986, 1980, 1975, 1971, 1970, 1966, 1965, 1961, 1960, 1956, 1955, 1952, 1950, 1946, 1945, 1941, 1936, 1930, 1926, 1925, 1922, 1921, 1920
211 NEWHOPE	2020, 2017, 2014, 2010, 2005, 2001, 2000, 1997, 1995, 1992, 1991, 1986, 1980, 1975, 1971, 1970, 1966, 1965, 1961, 1960, 1956, 1955, 1952, 1950, 1946, 1945, 1941, 1936, 1930, 1926, 1925, 1922, 1921, 1920
211 NEWHOPE	2020, 2017, 2014, 2010, 2005, 2002, 2001, 2000, 1997, 1995, 1992, 1991, 1986, 1980, 1975, 1971, 1970, 1966, 1965, 1961, 1956, 1955, 1952, 1950, 1946, 1945, 1941, 1936, 1930, 1926, 1925, 1922, 1921, 1920

FINDINGS

Address Researched	Address Not Identified in Research Source
212 NEWHOPE	2020, 2017, 2014, 2010, 2005, 2002, 2001, 2000, 1997, 1995, 1992, 1991, 1986, 1980, 1971, 1970, 1966, 1965, 1961, 1960, 1956, 1955, 1952, 1950, 1946, 1945, 1941, 1936, 1930, 1926, 1925, 1922, 1921, 1920
212 NEWHOPE	2020, 2017, 2014, 2010, 2005, 2002, 2001, 2000, 1997, 1995, 1992, 1991, 1980, 1975, 1971, 1970, 1966, 1965, 1961, 1960, 1956, 1955, 1952, 1950, 1946, 1945, 1941, 1936, 1930, 1926, 1925, 1922, 1921, 1920
212 NEWHOPE	2020, 2017, 2014, 2010, 2005, 2002, 2001, 2000, 1997, 1992, 1991, 1986, 1980, 1975, 1971, 1970, 1966, 1965, 1961, 1960, 1956, 1955, 1952, 1950, 1946, 1945, 1941, 1936, 1930, 1926, 1925, 1922, 1921, 1920
212 NEWHOPE	2020, 2017, 2014, 2010, 2005, 2001, 2000, 1997, 1995, 1992, 1991, 1986, 1980, 1975, 1971, 1970, 1966, 1965, 1961, 1960, 1956, 1955, 1952, 1950, 1946, 1945, 1941, 1936, 1930, 1926, 1925, 1922, 1921, 1920
212 NEWHOPE ST	2020, 2017, 2014, 2010, 2005, 2002, 2001, 2000, 1997, 1995, 1992, 1991, 1986, 1980, 1975, 1971, 1970, 1965, 1961, 1960, 1956, 1955, 1952, 1950, 1946, 1945, 1941, 1936, 1930, 1926, 1925, 1922, 1921, 1920
212 S NEWHOPE ST	2020, 2017, 2014, 2010, 2005, 2002, 2001, 2000, 1997, 1995, 1991, 1986, 1980, 1975, 1971, 1970, 1966, 1965, 1961, 1960, 1956, 1955, 1952, 1950, 1946, 1945, 1941, 1936, 1930, 1926, 1925, 1922, 1921, 1920
212 S NEWHOPE ST	2020, 2017, 2014, 2010, 2005, 2002, 2001, 1997, 1995, 1992, 1991, 1986, 1980, 1975, 1971, 1970, 1966, 1965, 1961, 1960, 1956, 1955, 1952, 1950, 1946, 1945, 1941, 1936, 1930, 1926, 1925, 1922, 1921, 1920
212 S NEWHOPE ST	2020, 2017, 2014, 2010, 2002, 2001, 2000, 1997, 1995, 1992, 1991, 1986, 1980, 1975, 1971, 1970, 1966, 1965, 1961, 1960, 1956, 1955, 1952, 1950, 1946, 1945, 1941, 1936, 1930, 1926, 1925, 1922, 1921, 1920
212 S NEWHOPE ST	2020, 2017, 2014, 2005, 2002, 2001, 2000, 1997, 1995, 1992, 1991, 1986, 1980, 1975, 1971, 1970, 1966, 1965, 1961, 1960, 1956, 1955, 1952, 1950, 1946, 1945, 1941, 1936, 1930, 1926, 1925, 1922, 1921, 1920
212 S NEWHOPE ST	2020, 2017, 2010, 2005, 2002, 2001, 2000, 1997, 1995, 1992, 1991, 1986, 1980, 1975, 1971, 1970, 1966, 1965, 1961, 1960, 1956, 1955, 1952, 1950, 1946, 1945, 1941, 1936, 1930, 1926, 1925, 1922, 1921, 1920
212 S NEWHOPE ST	2017, 2014, 2010, 2005, 2002, 2001, 2000, 1997, 1995, 1992, 1991, 1986, 1980, 1975, 1971, 1970, 1966, 1965, 1961, 1960, 1956, 1955, 1952, 1950, 1946, 1945, 1941, 1936, 1930, 1926, 1925, 1922, 1921, 1920
213 NEWHOPE	2020, 2017, 2014, 2010, 2005, 2001, 2000, 1997, 1995, 1992, 1991, 1986, 1980, 1975, 1971, 1970, 1966, 1965, 1961, 1960, 1956, 1955, 1952, 1950, 1946, 1945, 1941, 1936, 1930, 1926, 1925, 1922, 1921, 1920
213 NEWHOPE	2020, 2017, 2014, 2010, 2005, 2002, 2001, 2000, 1997, 1995, 1992, 1991, 1986, 1980, 1975, 1971, 1970, 1966, 1965, 1961, 1956, 1955, 1952, 1950, 1946, 1945, 1941, 1936, 1930, 1926, 1925, 1922, 1921, 1920
213 S MOUNTAIN VIEW ST	2020, 2017, 2010, 2005, 2002, 2001, 2000, 1997, 1995, 1992, 1991, 1986, 1980, 1975, 1971, 1970, 1966, 1965, 1961, 1960, 1956, 1955, 1952, 1950, 1946, 1945, 1941, 1936, 1930, 1926, 1925, 1922, 1921, 1920
213 S NEWHOPE ST	2020, 2017, 2010, 2005, 2002, 2001, 2000, 1997, 1995, 1992, 1991, 1986, 1980, 1975, 1971, 1970, 1966, 1965, 1961, 1960, 1956, 1955, 1952, 1950, 1946, 1945, 1941, 1936, 1930, 1926, 1925, 1922, 1921, 1920
213 S NEWHOPE ST	2017, 2014, 2010, 2005, 2002, 2001, 2000, 1997, 1995, 1992, 1991, 1986, 1980, 1975, 1971, 1970, 1966, 1965, 1961, 1960, 1956, 1955, 1952, 1950, 1946, 1945, 1941, 1936, 1930, 1926, 1925, 1922, 1921, 1920

FINDINGS

Address Researched	Address Not Identified in Research Source
213 S NEWHOPE ST	2020, 2017, 2014, 2005, 2002, 2001, 2000, 1997, 1995, 1992, 1991, 1986, 1980, 1975, 1971, 1970, 1966, 1965, 1961, 1960, 1956, 1955, 1952, 1950, 1946, 1945, 1941, 1936, 1930, 1926, 1925, 1922, 1921, 1920
213 S NEWHOPE ST	2020, 2017, 2014, 2010, 2002, 2001, 2000, 1997, 1995, 1992, 1991, 1986, 1980, 1975, 1971, 1970, 1966, 1965, 1961, 1960, 1956, 1955, 1952, 1950, 1946, 1945, 1941, 1936, 1930, 1926, 1925, 1922, 1921, 1920
213 S NEWHOPE ST	2020, 2017, 2014, 2010, 2005, 2002, 2001, 1997, 1995, 1992, 1991, 1986, 1980, 1975, 1971, 1970, 1966, 1965, 1961, 1960, 1956, 1955, 1952, 1950, 1946, 1945, 1941, 1936, 1930, 1926, 1925, 1922, 1921, 1920
213 S NEWHOPE ST	2020, 2017, 2014, 2010, 2005, 2002, 2001, 2000, 1997, 1992, 1991, 1986, 1980, 1975, 1971, 1970, 1966, 1965, 1961, 1960, 1956, 1955, 1952, 1950, 1946, 1945, 1941, 1936, 1930, 1926, 1925, 1922, 1921, 1920
214 NEWHOPE	2020, 2017, 2014, 2010, 2005, 2002, 2001, 2000, 1997, 1995, 1992, 1991, 1980, 1975, 1971, 1970, 1966, 1965, 1961, 1960, 1956, 1955, 1952, 1950, 1946, 1945, 1941, 1936, 1930, 1926, 1925, 1922, 1921, 1920
214 NEWHOPE	2020, 2017, 2014, 2010, 2005, 2002, 2001, 2000, 1997, 1995, 1992, 1991, 1986, 1980, 1971, 1970, 1966, 1965, 1961, 1960, 1956, 1955, 1952, 1950, 1946, 1945, 1941, 1936, 1930, 1926, 1925, 1922, 1921, 1920
214 NEWHOPE	2020, 2017, 2014, 2010, 2005, 2002, 2001, 2000, 1997, 1995, 1992, 1991, 1986, 1980, 1975, 1971, 1970, 1966, 1965, 1961, 1956, 1955, 1952, 1950, 1946, 1945, 1941, 1936, 1930, 1926, 1925, 1922, 1921, 1920
214 NEWHOPE	2020, 2017, 2014, 2010, 2005, 2002, 2001, 2000, 1997, 1995, 1992, 1991, 1986, 1980, 1975, 1971, 1970, 1966, 1961, 1960, 1956, 1955, 1952, 1950, 1946, 1945, 1941, 1936, 1930, 1926, 1925, 1922, 1921, 1920
214 NEWHOPE	2020, 2017, 2014, 2010, 2005, 2001, 2000, 1997, 1995, 1992, 1991, 1986, 1980, 1975, 1971, 1970, 1966, 1965, 1961, 1960, 1956, 1955, 1952, 1950, 1946, 1945, 1941, 1936, 1930, 1926, 1925, 1922, 1921, 1920
214 NEWHOPE ST	2020, 2017, 2014, 2010, 2005, 2002, 2001, 2000, 1997, 1995, 1992, 1991, 1986, 1980, 1975, 1971, 1970, 1965, 1961, 1960, 1956, 1955, 1952, 1950, 1946, 1945, 1941, 1936, 1930, 1926, 1925, 1922, 1921, 1920
214 S NEWHOPE ST	2020, 2017, 2014, 2010, 2002, 2001, 2000, 1997, 1995, 1992, 1991, 1986, 1980, 1975, 1971, 1970, 1966, 1965, 1961, 1960, 1956, 1955, 1952, 1950, 1946, 1945, 1941, 1936, 1930, 1926, 1925, 1922, 1921, 1920
214 S NEWHOPE ST	2020, 2017, 2014, 2005, 2002, 2001, 2000, 1997, 1995, 1992, 1991, 1986, 1980, 1975, 1971, 1970, 1966, 1965, 1961, 1960, 1956, 1955, 1952, 1950, 1946, 1945, 1941, 1936, 1930, 1926, 1925, 1922, 1921, 1920
214 S NEWHOPE ST	2017, 2014, 2010, 2005, 2002, 2001, 2000, 1997, 1995, 1992, 1991, 1986, 1980, 1975, 1971, 1970, 1966, 1965, 1961, 1960, 1956, 1955, 1952, 1950, 1946, 1945, 1941, 1936, 1930, 1926, 1925, 1922, 1921, 1920
214 S NEWHOPE ST	2020, 2017, 2010, 2005, 2002, 2001, 2000, 1997, 1995, 1992, 1991, 1986, 1980, 1975, 1971, 1970, 1966, 1965, 1961, 1960, 1956, 1955, 1952, 1950, 1946, 1945, 1941, 1936, 1930, 1926, 1925, 1922, 1921, 1920
215 NEWHOPE	2020, 2017, 2014, 2010, 2005, 2001, 2000, 1997, 1995, 1992, 1991, 1986, 1980, 1975, 1971, 1970, 1966, 1965, 1961, 1960, 1956, 1955, 1952, 1950, 1946, 1945, 1941, 1936, 1930, 1926, 1925, 1922, 1921, 1920
216 NEWHOPE	2020, 2017, 2014, 2010, 2005, 2001, 2000, 1997, 1995, 1992, 1991, 1986, 1980, 1975, 1971, 1970, 1966, 1965, 1961, 1960, 1956, 1955, 1952, 1950, 1946, 1945, 1941, 1936, 1930, 1926, 1925, 1922, 1921, 1920

FINDINGS

Address Researched	Address Not Identified in Research Source
216 NEWHOPE	2020, 2017, 2014, 2010, 2005, 2002, 2001, 2000, 1997, 1995, 1992, 1991, 1986, 1980, 1975, 1971, 1970, 1966, 1961, 1960, 1956, 1955, 1952, 1950, 1946, 1945, 1941, 1936, 1930, 1926, 1925, 1922, 1921, 1920
216 NEWHOPE	2020, 2017, 2014, 2010, 2005, 2002, 2001, 2000, 1997, 1995, 1992, 1991, 1986, 1980, 1971, 1970, 1966, 1965, 1961, 1960, 1956, 1955, 1952, 1950, 1946, 1945, 1941, 1936, 1930, 1926, 1925, 1922, 1921, 1920
216 NEWHOPE	2020, 2017, 2014, 2010, 2005, 2002, 2001, 2000, 1997, 1995, 1992, 1991, 1986, 1975, 1971, 1970, 1966, 1965, 1961, 1960, 1956, 1955, 1952, 1950, 1946, 1945, 1941, 1936, 1930, 1926, 1925, 1922, 1921, 1920
216 NEWHOPE	2020, 2017, 2014, 2010, 2005, 2002, 2001, 2000, 1997, 1995, 1992, 1991, 1980, 1975, 1971, 1970, 1966, 1965, 1961, 1960, 1956, 1955, 1952, 1950, 1946, 1945, 1941, 1936, 1930, 1926, 1925, 1922, 1921, 1920
216 NEWHOPE ST	2020, 2017, 2014, 2010, 2005, 2002, 2001, 2000, 1997, 1995, 1992, 1991, 1986, 1980, 1975, 1971, 1970, 1965, 1961, 1960, 1956, 1955, 1952, 1950, 1946, 1945, 1941, 1936, 1930, 1926, 1925, 1922, 1921, 1920
216 S NEWHOPE ST	2020, 2017, 2014, 2010, 2005, 2002, 2001, 1997, 1995, 1992, 1991, 1986, 1980, 1975, 1971, 1970, 1966, 1965, 1961, 1960, 1956, 1955, 1952, 1950, 1946, 1945, 1941, 1936, 1930, 1926, 1925, 1922, 1921, 1920
216 S NEWHOPE ST	2020, 2017, 2014, 2005, 2002, 2001, 2000, 1997, 1995, 1992, 1991, 1986, 1980, 1975, 1971, 1970, 1966, 1965, 1961, 1960, 1956, 1955, 1952, 1950, 1946, 1945, 1941, 1936, 1930, 1926, 1925, 1922, 1921, 1920
216 S NEWHOPE ST	2020, 2017, 2014, 2010, 2002, 2001, 2000, 1997, 1995, 1992, 1991, 1986, 1980, 1975, 1971, 1970, 1966, 1965, 1961, 1960, 1956, 1955, 1952, 1950, 1946, 1945, 1941, 1936, 1930, 1926, 1925, 1922, 1921, 1920
216 S NEWHOPE ST	2020, 2017, 2010, 2005, 2002, 2001, 2000, 1997, 1995, 1992, 1991, 1986, 1980, 1975, 1971, 1970, 1966, 1965, 1961, 1960, 1956, 1955, 1952, 1950, 1946, 1945, 1941, 1936, 1930, 1926, 1925, 1922, 1921, 1920
217 NEWHOPE	2020, 2017, 2014, 2010, 2005, 2001, 2000, 1997, 1995, 1992, 1991, 1986, 1980, 1975, 1971, 1970, 1966, 1965, 1961, 1960, 1956, 1955, 1952, 1950, 1946, 1945, 1941, 1936, 1930, 1926, 1925, 1922, 1921, 1920
217 NEWHOPE	2020, 2017, 2014, 2010, 2005, 2002, 2001, 2000, 1997, 1995, 1992, 1991, 1980, 1975, 1971, 1970, 1966, 1965, 1961, 1960, 1956, 1955, 1952, 1950, 1946, 1945, 1941, 1936, 1930, 1926, 1925, 1922, 1921, 1920
217 NEWHOPE	2020, 2017, 2014, 2010, 2005, 2002, 2001, 2000, 1997, 1995, 1992, 1991, 1986, 1980, 1971, 1970, 1966, 1965, 1961, 1960, 1956, 1955, 1952, 1950, 1946, 1945, 1941, 1936, 1930, 1926, 1925, 1922, 1921, 1920
217 NEWHOPE	2020, 2017, 2014, 2010, 2005, 2002, 2001, 2000, 1997, 1995, 1992, 1991, 1986, 1980, 1975, 1971, 1970, 1966, 1961, 1960, 1956, 1955, 1952, 1950, 1946, 1945, 1941, 1936, 1930, 1926, 1925, 1922, 1921, 1920
217 NEWHOPE ST	2020, 2017, 2014, 2010, 2005, 2002, 2001, 2000, 1997, 1995, 1992, 1991, 1986, 1980, 1975, 1971, 1970, 1965, 1961, 1960, 1956, 1955, 1952, 1950, 1946, 1945, 1941, 1936, 1930, 1926, 1925, 1922, 1921, 1920
217 S NEWHOPE ST	2020, 2017, 2014, 2010, 2005, 2002, 2001, 1997, 1995, 1992, 1991, 1986, 1980, 1975, 1971, 1970, 1966, 1965, 1961, 1960, 1956, 1955, 1952, 1950, 1946, 1945, 1941, 1936, 1930, 1926, 1925, 1922, 1921, 1920
217 S NEWHOPE ST	2020, 2017, 2014, 2010, 2005, 2002, 2001, 2000, 1997, 1992, 1991, 1986, 1980, 1975, 1971, 1970, 1966, 1965, 1961, 1960, 1956, 1955, 1952, 1950, 1946, 1945, 1941, 1936, 1930, 1926, 1925, 1922, 1921, 1920

FINDINGS

Address Researched	Address Not Identified in Research Source
217 S NEWHOPE ST	2020, 2017, 2014, 2010, 2002, 2001, 2000, 1997, 1995, 1992, 1991, 1986, 1980, 1975, 1971, 1970, 1966, 1965, 1961, 1960, 1956, 1955, 1952, 1950, 1946, 1945, 1941, 1936, 1930, 1926, 1925, 1922, 1921, 1920
217 S NEWHOPE ST	2020, 2017, 2014, 2005, 2002, 2001, 2000, 1997, 1995, 1992, 1991, 1986, 1980, 1975, 1971, 1970, 1966, 1965, 1961, 1960, 1956, 1955, 1952, 1950, 1946, 1945, 1941, 1936, 1930, 1926, 1925, 1922, 1921, 1920
218 NEWHOPE	2020, 2017, 2014, 2010, 2005, 2001, 2000, 1997, 1995, 1992, 1991, 1986, 1980, 1975, 1971, 1970, 1966, 1965, 1961, 1960, 1956, 1955, 1952, 1950, 1946, 1945, 1941, 1936, 1930, 1926, 1925, 1922, 1921, 1920
218 NEWHOPE	2020, 2017, 2014, 2010, 2005, 2002, 2001, 2000, 1997, 1995, 1992, 1991, 1986, 1980, 1971, 1970, 1966, 1965, 1961, 1960, 1956, 1955, 1952, 1950, 1946, 1945, 1941, 1936, 1930, 1926, 1925, 1922, 1921, 1920
218 NEWHOPE	2020, 2017, 2014, 2010, 2005, 2002, 2001, 2000, 1997, 1995, 1992, 1991, 1986, 1975, 1971, 1970, 1966, 1965, 1961, 1960, 1956, 1955, 1952, 1950, 1946, 1945, 1941, 1936, 1930, 1926, 1925, 1922, 1921, 1920
218 NEWHOPE	2020, 2017, 2014, 2010, 2005, 2002, 2001, 2000, 1997, 1995, 1992, 1991, 1980, 1975, 1971, 1970, 1966, 1965, 1961, 1960, 1956, 1955, 1952, 1950, 1946, 1945, 1941, 1936, 1930, 1926, 1925, 1922, 1921, 1920
218 NEWHOPE	2020, 2017, 2014, 2010, 2005, 2002, 2001, 2000, 1997, 1995, 1992, 1991, 1986, 1980, 1975, 1971, 1970, 1966, 1965, 1961, 1956, 1955, 1952, 1950, 1946, 1945, 1941, 1936, 1930, 1926, 1925, 1922, 1921, 1920
218 NEWHOPE	2020, 2017, 2014, 2010, 2005, 2002, 2001, 2000, 1997, 1995, 1992, 1991, 1986, 1980, 1975, 1971, 1970, 1966, 1961, 1960, 1956, 1955, 1952, 1950, 1946, 1945, 1941, 1936, 1930, 1926, 1925, 1922, 1921, 1920
218 NEWHOPE ST	2020, 2017, 2014, 2010, 2005, 2002, 2001, 2000, 1997, 1995, 1992, 1991, 1986, 1980, 1975, 1971, 1970, 1965, 1961, 1960, 1956, 1955, 1952, 1950, 1946, 1945, 1941, 1936, 1930, 1926, 1925, 1922, 1921, 1920
218 S NEWHOPE ST	2020, 2017, 2014, 2010, 2005, 2002, 2001, 1997, 1995, 1992, 1991, 1986, 1980, 1975, 1971, 1970, 1966, 1965, 1961, 1960, 1956, 1955, 1952, 1950, 1946, 1945, 1941, 1936, 1930, 1926, 1925, 1922, 1921, 1920
218 S NEWHOPE ST	2020, 2017, 2014, 2005, 2002, 2001, 2000, 1997, 1995, 1992, 1991, 1986, 1980, 1975, 1971, 1970, 1966, 1965, 1961, 1960, 1956, 1955, 1952, 1950, 1946, 1945, 1941, 1936, 1930, 1926, 1925, 1922, 1921, 1920
218 S NEWHOPE ST	2020, 2017, 2014, 2010, 2002, 2001, 2000, 1997, 1995, 1992, 1991, 1986, 1980, 1975, 1971, 1970, 1966, 1965, 1961, 1960, 1956, 1955, 1952, 1950, 1946, 1945, 1941, 1936, 1930, 1926, 1925, 1922, 1921, 1920
218 S NEWHOPE ST	2020, 2017, 2010, 2005, 2002, 2001, 2000, 1997, 1995, 1992, 1991, 1986, 1980, 1975, 1971, 1970, 1966, 1965, 1961, 1960, 1956, 1955, 1952, 1950, 1946, 1945, 1941, 1936, 1930, 1926, 1925, 1922, 1921, 1920
219 NEWHOPE	2020, 2017, 2014, 2010, 2005, 2001, 2000, 1997, 1995, 1992, 1991, 1986, 1980, 1975, 1971, 1970, 1966, 1965, 1961, 1960, 1956, 1955, 1952, 1950, 1946, 1945, 1941, 1936, 1930, 1926, 1925, 1922, 1921, 1920
219 NEWHOPE	2020, 2017, 2014, 2010, 2005, 2002, 2001, 2000, 1997, 1995, 1992, 1991, 1986, 1975, 1971, 1970, 1966, 1965, 1961, 1960, 1956, 1955, 1952, 1950, 1946, 1945, 1941, 1936, 1930, 1926, 1925, 1922, 1921, 1920
219 NEWHOPE	2020, 2017, 2014, 2010, 2005, 2002, 2001, 2000, 1997, 1995, 1992, 1991, 1986, 1980, 1971, 1970, 1966, 1965, 1961, 1960, 1956, 1955, 1952, 1950, 1946, 1945, 1941, 1936, 1930, 1926, 1925, 1922, 1921, 1920

FINDINGS

Address Researched	Address Not Identified in Research Source
219 NEWHOPE	2020, 2017, 2014, 2010, 2005, 2002, 2001, 2000, 1997, 1995, 1992, 1991, 1986, 1980, 1975, 1971, 1970, 1966, 1965, 1961, 1956, 1955, 1952, 1950, 1946, 1945, 1941, 1936, 1930, 1926, 1925, 1922, 1921, 1920
219 NEWHOPE	2020, 2017, 2014, 2010, 2005, 2002, 2001, 2000, 1997, 1995, 1992, 1991, 1986, 1980, 1975, 1971, 1970, 1966, 1961, 1960, 1956, 1955, 1952, 1950, 1946, 1945, 1941, 1936, 1930, 1926, 1925, 1922, 1921, 1920
219 NEWHOPE ST	2020, 2017, 2014, 2010, 2005, 2002, 2001, 2000, 1997, 1992, 1991, 1986, 1980, 1975, 1971, 1970, 1966, 1965, 1961, 1960, 1956, 1955, 1952, 1950, 1946, 1945, 1941, 1936, 1930, 1926, 1925, 1922, 1921, 1920
219 S NEWHOPE ST	2020, 2017, 2014, 2010, 2005, 2002, 2001, 2000, 1997, 1992, 1991, 1986, 1980, 1975, 1971, 1970, 1966, 1965, 1961, 1960, 1956, 1955, 1952, 1950, 1946, 1945, 1941, 1936, 1930, 1926, 1925, 1922, 1921, 1920
219 S NEWHOPE ST	2020, 2017, 2014, 2010, 2005, 2002, 2001, 1997, 1995, 1992, 1991, 1986, 1980, 1975, 1971, 1970, 1966, 1965, 1961, 1960, 1956, 1955, 1952, 1950, 1946, 1945, 1941, 1936, 1930, 1926, 1925, 1922, 1921, 1920
219 S NEWHOPE ST	2020, 2017, 2014, 2010, 2005, 2002, 2001, 2000, 1997, 1995, 1991, 1986, 1980, 1975, 1971, 1970, 1966, 1965, 1961, 1960, 1956, 1955, 1952, 1950, 1946, 1945, 1941, 1936, 1930, 1926, 1925, 1922, 1921, 1920
219 S NEWHOPE ST	2020, 2017, 2014, 2010, 2002, 2001, 2000, 1997, 1995, 1992, 1991, 1986, 1980, 1975, 1971, 1970, 1966, 1965, 1961, 1960, 1956, 1955, 1952, 1950, 1946, 1945, 1941, 1936, 1930, 1926, 1925, 1922, 1921, 1920
219 S NEWHOPE ST	2020, 2017, 2014, 2005, 2002, 2001, 2000, 1997, 1995, 1992, 1991, 1986, 1980, 1975, 1971, 1970, 1966, 1965, 1961, 1960, 1956, 1955, 1952, 1950, 1946, 1945, 1941, 1936, 1930, 1926, 1925, 1922, 1921, 1920
219 S NEWHOPE ST	2020, 2017, 2010, 2005, 2002, 2001, 2000, 1997, 1995, 1992, 1991, 1986, 1980, 1975, 1971, 1970, 1966, 1965, 1961, 1960, 1956, 1955, 1952, 1950, 1946, 1945, 1941, 1936, 1930, 1926, 1925, 1922, 1921, 1920
219 S NEWHOPE ST	2017, 2014, 2010, 2005, 2002, 2001, 2000, 1997, 1995, 1992, 1991, 1986, 1980, 1975, 1971, 1970, 1966, 1965, 1961, 1960, 1956, 1955, 1952, 1950, 1946, 1945, 1941, 1936, 1930, 1926, 1925, 1922, 1921, 1920
220 NEWHOPE	2020, 2017, 2014, 2010, 2005, 2001, 2000, 1997, 1995, 1992, 1991, 1986, 1980, 1975, 1971, 1970, 1966, 1965, 1961, 1960, 1956, 1955, 1952, 1950, 1946, 1945, 1941, 1936, 1930, 1926, 1925, 1922, 1921, 1920
220 NEWHOPE	2020, 2017, 2014, 2010, 2005, 2002, 2001, 2000, 1997, 1995, 1992, 1991, 1986, 1980, 1971, 1970, 1966, 1965, 1961, 1960, 1956, 1955, 1952, 1950, 1946, 1945, 1941, 1936, 1930, 1926, 1925, 1922, 1921, 1920
220 NEWHOPE	2020, 2017, 2014, 2010, 2005, 2002, 2001, 2000, 1997, 1995, 1992, 1991, 1986, 1975, 1971, 1970, 1966, 1965, 1961, 1960, 1956, 1955, 1952, 1950, 1946, 1945, 1941, 1936, 1930, 1926, 1925, 1922, 1921, 1920
220 NEWHOPE	2020, 2017, 2014, 2010, 2005, 2002, 2001, 2000, 1997, 1995, 1992, 1986, 1980, 1975, 1971, 1970, 1966, 1965, 1961, 1960, 1956, 1955, 1952, 1950, 1946, 1945, 1941, 1936, 1930, 1926, 1925, 1922, 1921, 1920
220 NEWHOPE	2020, 2017, 2014, 2010, 2005, 2002, 2001, 2000, 1997, 1995, 1992, 1991, 1986, 1980, 1975, 1971, 1970, 1966, 1961, 1960, 1956, 1955, 1952, 1950, 1946, 1945, 1941, 1936, 1930, 1926, 1925, 1922, 1921, 1920
220 NEWHOPE	2020, 2017, 2014, 2010, 2005, 2002, 2001, 2000, 1997, 1995, 1992, 1991, 1986, 1980, 1975, 1971, 1970, 1966, 1965, 1961, 1956, 1955, 1952, 1950, 1946, 1945, 1941, 1936, 1930, 1926, 1925, 1922, 1921, 1920

FINDINGS

Address Researched	Address Not Identified in Research Source
220 NEWHOPE ST	2020, 2017, 2014, 2010, 2005, 2002, 2001, 2000, 1997, 1995, 1992, 1991, 1986, 1980, 1975, 1971, 1970, 1965, 1961, 1960, 1956, 1955, 1952, 1950, 1946, 1945, 1941, 1936, 1930, 1926, 1925, 1922, 1921, 1920
220 S NEWHOPE ST	2020, 2017, 2014, 2010, 2005, 2002, 2001, 2000, 1997, 1995, 1991, 1986, 1980, 1975, 1971, 1970, 1966, 1965, 1961, 1960, 1956, 1955, 1952, 1950, 1946, 1945, 1941, 1936, 1930, 1926, 1925, 1922, 1921, 1920
220 S NEWHOPE ST	2020, 2017, 2014, 2010, 2005, 2002, 2001, 1997, 1995, 1992, 1991, 1986, 1980, 1975, 1971, 1970, 1966, 1965, 1961, 1960, 1956, 1955, 1952, 1950, 1946, 1945, 1941, 1936, 1930, 1926, 1925, 1922, 1921, 1920
220 S NEWHOPE ST	2020, 2017, 2014, 2010, 2005, 2002, 2001, 2000, 1997, 1992, 1991, 1986, 1980, 1975, 1971, 1970, 1966, 1965, 1961, 1960, 1956, 1955, 1952, 1950, 1946, 1945, 1941, 1936, 1930, 1926, 1925, 1922, 1921, 1920
220 S NEWHOPE ST	2020, 2017, 2014, 2005, 2002, 2001, 2000, 1997, 1995, 1992, 1991, 1986, 1980, 1975, 1971, 1970, 1966, 1965, 1961, 1960, 1956, 1955, 1952, 1950, 1946, 1945, 1941, 1936, 1930, 1926, 1925, 1922, 1921, 1920
220 S NEWHOPE ST	2020, 2017, 2014, 2010, 2002, 2001, 2000, 1997, 1995, 1992, 1991, 1986, 1980, 1975, 1971, 1970, 1966, 1965, 1961, 1960, 1956, 1955, 1952, 1950, 1946, 1945, 1941, 1936, 1930, 1926, 1925, 1922, 1921, 1920
220 S NEWHOPE ST	2017, 2014, 2010, 2005, 2002, 2001, 2000, 1997, 1995, 1992, 1991, 1986, 1980, 1975, 1971, 1970, 1966, 1965, 1961, 1960, 1956, 1955, 1952, 1950, 1946, 1945, 1941, 1936, 1930, 1926, 1925, 1922, 1921, 1920
220 S NEWHOPE ST	2020, 2017, 2010, 2005, 2002, 2001, 2000, 1997, 1995, 1992, 1991, 1986, 1980, 1975, 1971, 1970, 1966, 1965, 1961, 1960, 1956, 1955, 1952, 1950, 1946, 1945, 1941, 1936, 1930, 1926, 1925, 1922, 1921, 1920
222 S NEWHOPE ST	2020, 2017, 2014, 2010, 2005, 2002, 2001, 2000, 1997, 1992, 1991, 1986, 1980, 1975, 1971, 1970, 1966, 1965, 1961, 1960, 1956, 1955, 1952, 1950, 1946, 1945, 1941, 1936, 1930, 1926, 1925, 1922, 1921, 1920
223 S MOUNTAIN VIEW ST	2020, 2017, 2014, 2010, 2005, 2002, 2001, 1997, 1995, 1992, 1991, 1986, 1980, 1975, 1971, 1970, 1966, 1965, 1961, 1960, 1956, 1955, 1952, 1950, 1946, 1945, 1941, 1936, 1930, 1926, 1925, 1922, 1921, 1920
224 NEWHOPE	2020, 2017, 2014, 2010, 2005, 2001, 2000, 1997, 1995, 1992, 1991, 1986, 1980, 1975, 1971, 1970, 1966, 1965, 1961, 1960, 1956, 1955, 1952, 1950, 1946, 1945, 1941, 1936, 1930, 1926, 1925, 1922, 1921, 1920
225 NEWHOPE	2020, 2017, 2014, 2010, 2005, 2001, 2000, 1997, 1995, 1992, 1991, 1986, 1980, 1975, 1971, 1970, 1966, 1965, 1961, 1960, 1956, 1955, 1952, 1950, 1946, 1945, 1941, 1936, 1930, 1926, 1925, 1922, 1921, 1920
225 NEWHOPE	2020, 2017, 2014, 2010, 2005, 2002, 2001, 2000, 1997, 1992, 1991, 1986, 1980, 1975, 1971, 1970, 1966, 1965, 1961, 1960, 1956, 1955, 1952, 1950, 1946, 1945, 1941, 1936, 1930, 1926, 1925, 1922, 1921, 1920
225 NEWHOPE	2020, 2017, 2014, 2010, 2005, 2002, 2001, 2000, 1997, 1995, 1992, 1986, 1980, 1975, 1971, 1970, 1966, 1965, 1961, 1960, 1956, 1955, 1952, 1950, 1946, 1945, 1941, 1936, 1930, 1926, 1925, 1922, 1921, 1920
225 NEWHOPE	2020, 2017, 2014, 2010, 2005, 2002, 2001, 2000, 1997, 1995, 1992, 1991, 1980, 1975, 1971, 1970, 1966, 1965, 1961, 1960, 1956, 1955, 1952, 1950, 1946, 1945, 1941, 1936, 1930, 1926, 1925, 1922, 1921, 1920
225 NEWHOPE	2020, 2017, 2014, 2010, 2005, 2002, 2001, 2000, 1997, 1995, 1992, 1991, 1986, 1975, 1971, 1970, 1966, 1965, 1961, 1960, 1956, 1955, 1952, 1950, 1946, 1945, 1941, 1936, 1930, 1926, 1925, 1922, 1921, 1920

FINDINGS

Address Researched	Address Not Identified in Research Source
225 NEWHOPE	2020, 2017, 2014, 2010, 2005, 2002, 2001, 2000, 1997, 1995, 1992, 1991, 1986, 1980, 1971, 1970, 1966, 1965, 1961, 1960, 1956, 1955, 1952, 1950, 1946, 1945, 1941, 1936, 1930, 1926, 1925, 1922, 1921, 1920
225 NEWHOPE	2020, 2017, 2014, 2010, 2005, 2002, 2001, 2000, 1997, 1995, 1992, 1991, 1986, 1980, 1975, 1971, 1970, 1966, 1965, 1961, 1956, 1955, 1952, 1950, 1946, 1945, 1941, 1936, 1930, 1926, 1925, 1922, 1921, 1920
225 NEWHOPE	2020, 2017, 2014, 2010, 2005, 2002, 2001, 2000, 1997, 1995, 1992, 1991, 1986, 1980, 1975, 1971, 1970, 1966, 1961, 1960, 1956, 1955, 1952, 1950, 1946, 1945, 1941, 1936, 1930, 1926, 1925, 1922, 1921, 1920
225 NEWHOPE ST	2020, 2017, 2014, 2010, 2005, 2002, 2001, 2000, 1997, 1992, 1991, 1986, 1980, 1975, 1971, 1970, 1966, 1965, 1961, 1960, 1956, 1955, 1952, 1950, 1946, 1945, 1941, 1936, 1930, 1926, 1925, 1922, 1921, 1920
225 S NEWHOPE ST	2020, 2017, 2014, 2010, 2005, 2002, 2001, 2000, 1997, 1992, 1991, 1986, 1980, 1975, 1971, 1970, 1966, 1965, 1961, 1960, 1956, 1955, 1952, 1950, 1946, 1945, 1941, 1936, 1930, 1926, 1925, 1922, 1921, 1920
225 S NEWHOPE ST	2020, 2017, 2014, 2010, 2005, 2002, 2001, 1997, 1995, 1992, 1991, 1986, 1980, 1975, 1971, 1970, 1966, 1965, 1961, 1960, 1956, 1955, 1952, 1950, 1946, 1945, 1941, 1936, 1930, 1926, 1925, 1922, 1921, 1920
225 S NEWHOPE ST	2020, 2017, 2014, 2010, 2005, 2002, 2001, 2000, 1997, 1995, 1991, 1986, 1980, 1975, 1971, 1970, 1966, 1965, 1961, 1960, 1956, 1955, 1952, 1950, 1946, 1945, 1941, 1936, 1930, 1926, 1925, 1922, 1921, 1920
225 S NEWHOPE ST	2020, 2017, 2014, 2010, 2002, 2001, 2000, 1997, 1995, 1992, 1991, 1986, 1980, 1975, 1971, 1970, 1966, 1965, 1961, 1960, 1956, 1955, 1952, 1950, 1946, 1945, 1941, 1936, 1930, 1926, 1925, 1922, 1921, 1920
225 S NEWHOPE ST	2020, 2017, 2014, 2005, 2002, 2001, 2000, 1997, 1995, 1992, 1991, 1986, 1980, 1975, 1971, 1970, 1966, 1965, 1961, 1960, 1956, 1955, 1952, 1950, 1946, 1945, 1941, 1936, 1930, 1926, 1925, 1922, 1921, 1920
225 S NEWHOPE ST	2020, 2017, 2010, 2005, 2002, 2001, 2000, 1997, 1995, 1992, 1991, 1986, 1980, 1975, 1971, 1970, 1966, 1965, 1961, 1960, 1956, 1955, 1952, 1950, 1946, 1945, 1941, 1936, 1930, 1926, 1925, 1922, 1921, 1920
225 S NEWHOPE ST	2017, 2014, 2010, 2005, 2002, 2001, 2000, 1997, 1995, 1992, 1991, 1986, 1980, 1975, 1971, 1970, 1966, 1965, 1961, 1960, 1956, 1955, 1952, 1950, 1946, 1945, 1941, 1936, 1930, 1926, 1925, 1922, 1921, 1920
227 NEWHOPE	2020, 2017, 2014, 2010, 2005, 2001, 2000, 1997, 1995, 1992, 1991, 1986, 1980, 1975, 1971, 1970, 1966, 1965, 1961, 1960, 1956, 1955, 1952, 1950, 1946, 1945, 1941, 1936, 1930, 1926, 1925, 1922, 1921, 1920
229 S NEWHOPE ST	2020, 2017, 2014, 2005, 2002, 2001, 2000, 1997, 1995, 1992, 1991, 1986, 1980, 1975, 1971, 1970, 1966, 1965, 1961, 1960, 1956, 1955, 1952, 1950, 1946, 1945, 1941, 1936, 1930, 1926, 1925, 1922, 1921, 1920
229 S NEWHOPE ST	2020, 2017, 2014, 2010, 2002, 2001, 2000, 1997, 1995, 1992, 1991, 1986, 1980, 1975, 1971, 1970, 1966, 1965, 1961, 1960, 1956, 1955, 1952, 1950, 1946, 1945, 1941, 1936, 1930, 1926, 1925, 1922, 1921, 1920
231 NEWHOPE	2020, 2017, 2014, 2010, 2005, 2001, 2000, 1997, 1995, 1992, 1991, 1986, 1980, 1975, 1971, 1970, 1966, 1965, 1961, 1960, 1956, 1955, 1952, 1950, 1946, 1945, 1941, 1936, 1930, 1926, 1925, 1922, 1921, 1920
233 NEWHOPE	2020, 2017, 2014, 2010, 2005, 2001, 2000, 1997, 1995, 1992, 1991, 1986, 1980, 1975, 1971, 1970, 1966, 1965, 1961, 1960, 1956, 1955, 1952, 1950, 1946, 1945, 1941, 1936, 1930, 1926, 1925, 1922, 1921, 1920

FINDINGS

Address Researched	Address Not Identified in Research Source
234 NEWHOPE	2020, 2017, 2014, 2010, 2005, 2001, 2000, 1997, 1995, 1992, 1991, 1986, 1980, 1975, 1971, 1970, 1966, 1965, 1961, 1960, 1956, 1955, 1952, 1950, 1946, 1945, 1941, 1936, 1930, 1926, 1925, 1922, 1921, 1920
247 NEWHOPE	2020, 2017, 2014, 2010, 2005, 2001, 2000, 1997, 1995, 1992, 1991, 1986, 1980, 1975, 1971, 1970, 1966, 1965, 1961, 1960, 1956, 1955, 1952, 1950, 1946, 1945, 1941, 1936, 1930, 1926, 1925, 1922, 1921, 1920
253 NEWHOPE	2020, 2017, 2014, 2010, 2005, 2001, 2000, 1997, 1995, 1992, 1991, 1986, 1980, 1975, 1971, 1970, 1966, 1965, 1961, 1960, 1956, 1955, 1952, 1950, 1946, 1945, 1941, 1936, 1930, 1926, 1925, 1922, 1921, 1920
255 NEWHOPE	2020, 2017, 2014, 2010, 2005, 2001, 2000, 1997, 1995, 1992, 1991, 1986, 1980, 1975, 1971, 1970, 1966, 1965, 1961, 1960, 1956, 1955, 1952, 1950, 1946, 1945, 1941, 1936, 1930, 1926, 1925, 1922, 1921, 1920
272 NEWHOPE	2020, 2017, 2014, 2010, 2005, 2001, 2000, 1997, 1995, 1992, 1991, 1986, 1980, 1975, 1971, 1970, 1966, 1965, 1961, 1960, 1956, 1955, 1952, 1950, 1946, 1945, 1941, 1936, 1930, 1926, 1925, 1922, 1921, 1920
301 BURLINGTON CMN	2020, 2017, 2014, 2010, 2002, 2001, 2000, 1997, 1995, 1992, 1991, 1986, 1980, 1975, 1971, 1970, 1966, 1965, 1961, 1960, 1956, 1955, 1952, 1950, 1946, 1945, 1941, 1936, 1930, 1926, 1925, 1922, 1921, 1920
301 BURLINGTON CMN	2020, 2017, 2010, 2005, 2002, 2001, 2000, 1997, 1995, 1992, 1991, 1986, 1980, 1975, 1971, 1970, 1966, 1965, 1961, 1960, 1956, 1955, 1952, 1950, 1946, 1945, 1941, 1936, 1930, 1926, 1925, 1922, 1921, 1920
301 BURLINGTON CMN	2020, 2017, 2014, 2005, 2002, 2001, 2000, 1997, 1995, 1992, 1991, 1986, 1980, 1975, 1971, 1970, 1966, 1965, 1961, 1960, 1956, 1955, 1952, 1950, 1946, 1945, 1941, 1936, 1930, 1926, 1925, 1922, 1921, 1920
301 BURLINGTON CMN	2017, 2014, 2010, 2005, 2002, 2001, 2000, 1997, 1995, 1992, 1991, 1986, 1980, 1975, 1971, 1970, 1966, 1965, 1961, 1960, 1956, 1955, 1952, 1950, 1946, 1945, 1941, 1936, 1930, 1926, 1925, 1922, 1921, 1920
301 BURLINGTON COMMON	2020, 2017, 2014, 2010, 2005, 2001, 2000, 1997, 1995, 1992, 1991, 1986, 1980, 1975, 1971, 1970, 1966, 1965, 1961, 1960, 1956, 1955, 1952, 1950, 1946, 1945, 1941, 1936, 1930, 1926, 1925, 1922, 1921, 1920
301 NEW LONDON CMN	2020, 2017, 2014, 2010, 2002, 2001, 2000, 1997, 1995, 1992, 1991, 1986, 1980, 1975, 1971, 1970, 1966, 1965, 1961, 1960, 1956, 1955, 1952, 1950, 1946, 1945, 1941, 1936, 1930, 1926, 1925, 1922, 1921, 1920
301 NEW LONDON CMN	2020, 2017, 2014, 2005, 2002, 2001, 2000, 1997, 1995, 1992, 1991, 1986, 1980, 1975, 1971, 1970, 1966, 1965, 1961, 1960, 1956, 1955, 1952, 1950, 1946, 1945, 1941, 1936, 1930, 1926, 1925, 1922, 1921, 1920
301 NEW LONDON CMN	2017, 2014, 2010, 2005, 2002, 2001, 2000, 1997, 1995, 1992, 1991, 1986, 1980, 1975, 1971, 1970, 1966, 1965, 1961, 1960, 1956, 1955, 1952, 1950, 1946, 1945, 1941, 1936, 1930, 1926, 1925, 1922, 1921, 1920
301 NEW LONDON CMN	2020, 2017, 2014, 2010, 2005, 2002, 2001, 2000, 1997, 1992, 1991, 1986, 1980, 1975, 1971, 1970, 1966, 1965, 1961, 1960, 1956, 1955, 1952, 1950, 1946, 1945, 1941, 1936, 1930, 1926, 1925, 1922, 1921, 1920
301 NEW LONDON COMMON	2020, 2017, 2014, 2010, 2005, 2002, 2001, 2000, 1997, 1992, 1991, 1986, 1980, 1975, 1971, 1970, 1966, 1965, 1961, 1960, 1956, 1955, 1952, 1950, 1946, 1945, 1941, 1936, 1930, 1926, 1925, 1922, 1921, 1920
301 NEW LONDON COMMON	2020, 2017, 2014, 2010, 2005, 2002, 2001, 2000, 1997, 1995, 1992, 1986, 1980, 1975, 1971, 1970, 1966, 1965, 1961, 1960, 1956, 1955, 1952, 1950, 1946, 1945, 1941, 1936, 1930, 1926, 1925, 1922, 1921, 1920

FINDINGS

Address Researched	Address Not Identified in Research Source
301 NEW LONDON COMMON	2020, 2017, 2014, 2010, 2005, 2002, 2001, 2000, 1997, 1995, 1991, 1986, 1980, 1975, 1971, 1970, 1966, 1965, 1961, 1960, 1956, 1955, 1952, 1950, 1946, 1945, 1941, 1936, 1930, 1926, 1925, 1922, 1921, 1920
301 NEW LONDON COMMON	2020, 2017, 2014, 2010, 2005, 2001, 2000, 1997, 1995, 1992, 1991, 1986, 1980, 1975, 1971, 1970, 1966, 1965, 1961, 1960, 1956, 1955, 1952, 1950, 1946, 1945, 1941, 1936, 1930, 1926, 1925, 1922, 1921, 1920
301 NEWHOPE	2020, 2017, 2014, 2010, 2005, 2001, 2000, 1997, 1995, 1992, 1991, 1986, 1980, 1975, 1971, 1970, 1966, 1965, 1961, 1960, 1956, 1955, 1952, 1950, 1946, 1945, 1941, 1936, 1930, 1926, 1925, 1922, 1921, 1920
302 NEWHOPE	2020, 2017, 2014, 2010, 2005, 2001, 2000, 1997, 1995, 1992, 1991, 1986, 1980, 1975, 1971, 1970, 1966, 1965, 1961, 1960, 1956, 1955, 1952, 1950, 1946, 1945, 1941, 1936, 1930, 1926, 1925, 1922, 1921, 1920
302 NEWHOPE	2020, 2017, 2014, 2010, 2005, 2002, 2001, 2000, 1997, 1995, 1992, 1986, 1980, 1975, 1971, 1970, 1966, 1965, 1961, 1960, 1956, 1955, 1952, 1950, 1946, 1945, 1941, 1936, 1930, 1926, 1925, 1922, 1921, 1920
302 NEWHOPE	2020, 2017, 2014, 2010, 2005, 2002, 2001, 2000, 1997, 1995, 1992, 1991, 1986, 1980, 1971, 1970, 1966, 1965, 1961, 1960, 1956, 1955, 1952, 1950, 1946, 1945, 1941, 1936, 1930, 1926, 1925, 1922, 1921, 1920
302 NEWHOPE	2020, 2017, 2014, 2010, 2005, 2002, 2001, 2000, 1997, 1995, 1992, 1991, 1986, 1975, 1971, 1970, 1966, 1965, 1961, 1960, 1956, 1955, 1952, 1950, 1946, 1945, 1941, 1936, 1930, 1926, 1925, 1922, 1921, 1920
302 NEWHOPE	2020, 2017, 2014, 2010, 2005, 2002, 2001, 2000, 1997, 1992, 1991, 1986, 1980, 1975, 1971, 1970, 1966, 1965, 1961, 1960, 1956, 1955, 1952, 1950, 1946, 1945, 1941, 1936, 1930, 1926, 1925, 1922, 1921, 1920
302 NEWHOPE	2020, 2017, 2014, 2010, 2005, 2002, 2001, 2000, 1997, 1995, 1992, 1991, 1986, 1980, 1975, 1971, 1970, 1966, 1961, 1960, 1956, 1955, 1952, 1950, 1946, 1945, 1941, 1936, 1930, 1926, 1925, 1922, 1921, 1920
302 NEWHOPE	2020, 2017, 2014, 2010, 2005, 2002, 2001, 2000, 1997, 1995, 1992, 1991, 1986, 1980, 1975, 1971, 1970, 1966, 1965, 1961, 1960, 1956, 1955, 1952, 1950, 1946, 1945, 1941, 1936, 1930, 1926, 1925, 1922, 1921, 1920
302 NEWHOPE ST	2020, 2017, 2014, 2010, 2005, 2002, 2001, 2000, 1997, 1995, 1992, 1991, 1986, 1980, 1975, 1971, 1970, 1965, 1961, 1960, 1956, 1955, 1952, 1950, 1946, 1945, 1941, 1936, 1930, 1926, 1925, 1922, 1921, 1920
302 S NEWHOPE ST	2020, 2017, 2014, 2010, 2005, 2002, 2001, 2000, 1997, 1992, 1991, 1986, 1980, 1975, 1971, 1970, 1966, 1965, 1961, 1960, 1956, 1955, 1952, 1950, 1946, 1945, 1941, 1936, 1930, 1926, 1925, 1922, 1921, 1920
302 S NEWHOPE ST	2020, 2017, 2014, 2010, 2005, 2002, 2001, 1997, 1995, 1992, 1991, 1986, 1980, 1975, 1971, 1970, 1966, 1965, 1961, 1960, 1956, 1955, 1952, 1950, 1946, 1945, 1941, 1936, 1930, 1926, 1925, 1922, 1921, 1920
302 S NEWHOPE ST	2020, 2017, 2014, 2010, 2002, 2001, 2000, 1997, 1995, 1992, 1991, 1986, 1980, 1975, 1971, 1970, 1966, 1965, 1961, 1960, 1956, 1955, 1952, 1950, 1946, 1945, 1941, 1936, 1930, 1926, 1925, 1922, 1921, 1920
302 S NEWHOPE ST	2020, 2017, 2014, 2005, 2002, 2001, 2000, 1997, 1995, 1992, 1991, 1986, 1980, 1975, 1971, 1970, 1966, 1965, 1961, 1960, 1956, 1955, 1952, 1950, 1946, 1945, 1941, 1936, 1930, 1926, 1925, 1922, 1921, 1920
302 S NEWHOPE ST	2017, 2014, 2010, 2005, 2002, 2001, 2000, 1997, 1995, 1992, 1991, 1986, 1980, 1975, 1971, 1970, 1966, 1965, 1961, 1960, 1956, 1955, 1952, 1950, 1946, 1945, 1941, 1936, 1930, 1926, 1925, 1922, 1921, 1920

FINDINGS

Address Researched	Address Not Identified in Research Source
302 S NEWHOPE ST	2020, 2017, 2010, 2005, 2002, 2001, 2000, 1997, 1995, 1992, 1991, 1986, 1980, 1975, 1971, 1970, 1966, 1965, 1961, 1960, 1956, 1955, 1952, 1950, 1946, 1945, 1941, 1936, 1930, 1926, 1925, 1922, 1921, 1920
304 BREWSTER CMN	2017, 2014, 2010, 2005, 2002, 2001, 2000, 1997, 1995, 1992, 1991, 1986, 1980, 1975, 1971, 1970, 1966, 1965, 1961, 1960, 1956, 1955, 1952, 1950, 1946, 1945, 1941, 1936, 1930, 1926, 1925, 1922, 1921, 1920
304 BREWSTER CMN	2020, 2017, 2014, 2010, 2002, 2001, 2000, 1997, 1995, 1992, 1991, 1986, 1980, 1975, 1971, 1970, 1966, 1965, 1961, 1960, 1956, 1955, 1952, 1950, 1946, 1945, 1941, 1936, 1930, 1926, 1925, 1922, 1921, 1920
304 BREWSTER CMN	2020, 2017, 2010, 2005, 2002, 2001, 2000, 1997, 1995, 1992, 1991, 1986, 1980, 1975, 1971, 1970, 1966, 1965, 1961, 1960, 1956, 1955, 1952, 1950, 1946, 1945, 1941, 1936, 1930, 1926, 1925, 1922, 1921, 1920
304 BREWSTER COMMON	2020, 2017, 2014, 2010, 2005, 2002, 2001, 2000, 1997, 1995, 1991, 1986, 1980, 1975, 1971, 1970, 1966, 1965, 1961, 1960, 1956, 1955, 1952, 1950, 1946, 1945, 1941, 1936, 1930, 1926, 1925, 1922, 1921, 1920
304 BREWSTER COMMON	2020, 2017, 2014, 2010, 2005, 2002, 2001, 2000, 1997, 1992, 1991, 1986, 1980, 1975, 1971, 1970, 1966, 1965, 1961, 1960, 1956, 1955, 1952, 1950, 1946, 1945, 1941, 1936, 1930, 1926, 1925, 1922, 1921, 1920
304 BREWSTER COMMON	2020, 2017, 2014, 2010, 2005, 2002, 2001, 2000, 1997, 1995, 1992, 1986, 1980, 1975, 1971, 1970, 1966, 1965, 1961, 1960, 1956, 1955, 1952, 1950, 1946, 1945, 1941, 1936, 1930, 1926, 1925, 1922, 1921, 1920
304 NEWHOPE	2020, 2017, 2014, 2010, 2005, 2002, 2001, 2000, 1997, 1995, 1992, 1986, 1980, 1975, 1971, 1970, 1966, 1965, 1961, 1960, 1956, 1955, 1952, 1950, 1946, 1945, 1941, 1936, 1930, 1926, 1925, 1922, 1921, 1920
304 NEWHOPE	2020, 2017, 2014, 2010, 2005, 2001, 2000, 1997, 1995, 1992, 1991, 1986, 1980, 1975, 1971, 1970, 1966, 1965, 1961, 1960, 1956, 1955, 1952, 1950, 1946, 1945, 1941, 1936, 1930, 1926, 1925, 1922, 1921, 1920
304 NEWHOPE ST	2020, 2017, 2014, 2010, 2005, 2002, 2001, 2000, 1997, 1992, 1991, 1986, 1980, 1975, 1971, 1970, 1966, 1965, 1961, 1960, 1956, 1955, 1952, 1950, 1946, 1945, 1941, 1936, 1930, 1926, 1925, 1922, 1921, 1920
304 S NEWHOPE ST	2020, 2017, 2014, 2010, 2005, 2002, 2001, 2000, 1997, 1992, 1991, 1986, 1980, 1975, 1971, 1970, 1966, 1965, 1961, 1960, 1956, 1955, 1952, 1950, 1946, 1945, 1941, 1936, 1930, 1926, 1925, 1922, 1921, 1920
304 S NEWHOPE ST	2020, 2017, 2014, 2010, 2005, 2002, 2001, 1997, 1995, 1992, 1991, 1986, 1980, 1975, 1971, 1970, 1966, 1965, 1961, 1960, 1956, 1955, 1952, 1950, 1946, 1945, 1941, 1936, 1930, 1926, 1925, 1922, 1921, 1920
304 S NEWHOPE ST	2020, 2017, 2014, 2010, 2005, 2002, 2001, 2000, 1997, 1995, 1991, 1986, 1980, 1975, 1971, 1970, 1966, 1965, 1961, 1960, 1956, 1955, 1952, 1950, 1946, 1945, 1941, 1936, 1930, 1926, 1925, 1922, 1921, 1920
304 S NEWHOPE ST	2020, 2017, 2014, 2010, 2002, 2001, 2000, 1997, 1995, 1992, 1991, 1986, 1980, 1975, 1971, 1970, 1966, 1965, 1961, 1960, 1956, 1955, 1952, 1950, 1946, 1945, 1941, 1936, 1930, 1926, 1925, 1922, 1921, 1920
304 S NEWHOPE ST	2020, 2017, 2014, 2005, 2002, 2001, 2000, 1997, 1995, 1992, 1991, 1986, 1980, 1975, 1971, 1970, 1966, 1965, 1961, 1960, 1956, 1955, 1952, 1950, 1946, 1945, 1941, 1936, 1930, 1926, 1925, 1922, 1921, 1920
304 S NEWHOPE ST	2020, 2017, 2010, 2005, 2002, 2001, 2000, 1997, 1995, 1992, 1991, 1986, 1980, 1975, 1971, 1970, 1966, 1965, 1961, 1960, 1956, 1955, 1952, 1950, 1946, 1945, 1941, 1936, 1930, 1926, 1925, 1922, 1921, 1920

FINDINGS

Address Researched	Address Not Identified in Research Source
304 S NEWHOPE ST	2017, 2014, 2010, 2005, 2002, 2001, 2000, 1997, 1995, 1992, 1991, 1986, 1980, 1975, 1971, 1970, 1966, 1965, 1961, 1960, 1956, 1955, 1952, 1950, 1946, 1945, 1941, 1936, 1930, 1926, 1925, 1922, 1921, 1920
305 BURLINGTON CMN	2017, 2014, 2010, 2005, 2002, 2001, 2000, 1997, 1995, 1992, 1991, 1986, 1980, 1975, 1971, 1970, 1966, 1965, 1961, 1960, 1956, 1955, 1952, 1950, 1946, 1945, 1941, 1936, 1930, 1926, 1925, 1922, 1921, 1920
305 BURLINGTON CMN	2020, 2017, 2010, 2005, 2002, 2001, 2000, 1997, 1995, 1992, 1991, 1986, 1980, 1975, 1971, 1970, 1966, 1965, 1961, 1960, 1956, 1955, 1952, 1950, 1946, 1945, 1941, 1936, 1930, 1926, 1925, 1922, 1921, 1920
305 BURLINGTON CMN	2020, 2017, 2014, 2005, 2002, 2001, 2000, 1997, 1995, 1992, 1991, 1986, 1980, 1975, 1971, 1970, 1966, 1965, 1961, 1960, 1956, 1955, 1952, 1950, 1946, 1945, 1941, 1936, 1930, 1926, 1925, 1922, 1921, 1920
305 BURLINGTON CMN	2020, 2017, 2014, 2010, 2002, 2001, 2000, 1997, 1995, 1992, 1991, 1986, 1980, 1975, 1971, 1970, 1966, 1965, 1961, 1960, 1956, 1955, 1952, 1950, 1946, 1945, 1941, 1936, 1930, 1926, 1925, 1922, 1921, 1920
305 BURLINGTON CMN	2020, 2017, 2014, 2010, 2005, 2002, 2001, 1997, 1995, 1992, 1991, 1986, 1980, 1975, 1971, 1970, 1966, 1965, 1961, 1960, 1956, 1955, 1952, 1950, 1946, 1945, 1941, 1936, 1930, 1926, 1925, 1922, 1921, 1920
305 BURLINGTON COMMON	2020, 2017, 2014, 2010, 2005, 2001, 2000, 1997, 1995, 1992, 1991, 1986, 1980, 1975, 1971, 1970, 1966, 1965, 1961, 1960, 1956, 1955, 1952, 1950, 1946, 1945, 1941, 1936, 1930, 1926, 1925, 1922, 1921, 1920
305 NEW LONDON CMN	2020, 2017, 2014, 2010, 2002, 2001, 2000, 1997, 1995, 1992, 1991, 1986, 1980, 1975, 1971, 1970, 1966, 1965, 1961, 1960, 1956, 1955, 1952, 1950, 1946, 1945, 1941, 1936, 1930, 1926, 1925, 1922, 1921, 1920
305 NEW LONDON CMN	2020, 2017, 2014, 2005, 2002, 2001, 2000, 1997, 1995, 1992, 1991, 1986, 1980, 1975, 1971, 1970, 1966, 1965, 1961, 1960, 1956, 1955, 1952, 1950, 1946, 1945, 1941, 1936, 1930, 1926, 1925, 1922, 1921, 1920
305 NEW LONDON CMN	2020, 2017, 2010, 2005, 2002, 2001, 2000, 1997, 1995, 1992, 1991, 1986, 1980, 1975, 1971, 1970, 1966, 1965, 1961, 1960, 1956, 1955, 1952, 1950, 1946, 1945, 1941, 1936, 1930, 1926, 1925, 1922, 1921, 1920
305 NEW LONDON CMN	2017, 2014, 2010, 2005, 2002, 2001, 2000, 1997, 1995, 1992, 1991, 1986, 1980, 1975, 1971, 1970, 1966, 1965, 1961, 1960, 1956, 1955, 1952, 1950, 1946, 1945, 1941, 1936, 1930, 1926, 1925, 1922, 1921, 1920
305 NEW LONDON CMN	2020, 2017, 2014, 2010, 2005, 2002, 2001, 2000, 1997, 1992, 1991, 1986, 1980, 1975, 1971, 1970, 1966, 1965, 1961, 1960, 1956, 1955, 1952, 1950, 1946, 1945, 1941, 1936, 1930, 1926, 1925, 1922, 1921, 1920
305 NEW LONDON CMN	2020, 2017, 2014, 2010, 2005, 2002, 2001, 1997, 1995, 1992, 1991, 1986, 1980, 1975, 1971, 1970, 1966, 1965, 1961, 1960, 1956, 1955, 1952, 1950, 1946, 1945, 1941, 1936, 1930, 1926, 1925, 1922, 1921, 1920
305 NEW LONDON COMMON	2020, 2017, 2014, 2010, 2005, 2002, 2001, 2000, 1997, 1992, 1991, 1986, 1980, 1975, 1971, 1970, 1966, 1965, 1961, 1960, 1956, 1955, 1952, 1950, 1946, 1945, 1941, 1936, 1930, 1926, 1925, 1922, 1921, 1920
305 NEW LONDON COMMON	2020, 2017, 2014, 2010, 2005, 2001, 2000, 1997, 1995, 1992, 1991, 1986, 1980, 1975, 1971, 1970, 1966, 1965, 1961, 1960, 1956, 1955, 1952, 1950, 1946, 1945, 1941, 1936, 1930, 1926, 1925, 1922, 1921, 1920
306 NEWHOPE	2020, 2017, 2014, 2010, 2005, 2001, 2000, 1997, 1995, 1992, 1991, 1986, 1980, 1975, 1971, 1970, 1966, 1965, 1961, 1960, 1956, 1955, 1952, 1950, 1946, 1945, 1941, 1936, 1930, 1926, 1925, 1922, 1921, 1920

FINDINGS

Address Researched	Address Not Identified in Research Source
307 NEWHOPE	2020, 2017, 2014, 2010, 2005, 2002, 2001, 2000, 1997, 1995, 1992, 1991, 1980, 1975, 1971, 1970, 1966, 1965, 1961, 1960, 1956, 1955, 1952, 1950, 1946, 1945, 1941, 1936, 1930, 1926, 1925, 1922, 1921, 1920
307 NEWHOPE ST	2020, 2017, 2014, 2010, 2005, 2002, 2001, 2000, 1997, 1995, 1992, 1991, 1986, 1980, 1975, 1971, 1970, 1965, 1961, 1960, 1956, 1955, 1952, 1950, 1946, 1945, 1941, 1936, 1930, 1926, 1925, 1922, 1921, 1920
307 S NEWHOPE ST	2020, 2017, 2014, 2010, 2005, 2002, 2001, 2000, 1997, 1992, 1991, 1986, 1980, 1975, 1971, 1970, 1966, 1965, 1961, 1960, 1956, 1955, 1952, 1950, 1946, 1945, 1941, 1936, 1930, 1926, 1925, 1922, 1921, 1920
308 BREWSTER CMN	2020, 2017, 2014, 2005, 2002, 2001, 2000, 1997, 1995, 1992, 1991, 1986, 1980, 1975, 1971, 1970, 1966, 1965, 1961, 1960, 1956, 1955, 1952, 1950, 1946, 1945, 1941, 1936, 1930, 1926, 1925, 1922, 1921, 1920
308 BREWSTER CMN	2020, 2017, 2014, 2010, 2002, 2001, 2000, 1997, 1995, 1992, 1991, 1986, 1980, 1975, 1971, 1970, 1966, 1965, 1961, 1960, 1956, 1955, 1952, 1950, 1946, 1945, 1941, 1936, 1930, 1926, 1925, 1922, 1921, 1920
308 BREWSTER CMN	2020, 2017, 2010, 2005, 2002, 2001, 2000, 1997, 1995, 1992, 1991, 1986, 1980, 1975, 1971, 1970, 1966, 1965, 1961, 1960, 1956, 1955, 1952, 1950, 1946, 1945, 1941, 1936, 1930, 1926, 1925, 1922, 1921, 1920
308 BREWSTER CMN	2017, 2014, 2010, 2005, 2002, 2001, 2000, 1997, 1995, 1992, 1991, 1986, 1980, 1975, 1971, 1970, 1966, 1965, 1961, 1960, 1956, 1955, 1952, 1950, 1946, 1945, 1941, 1936, 1930, 1926, 1925, 1922, 1921, 1920
308 BREWSTER COMMON	2020, 2017, 2014, 2010, 2005, 2002, 2001, 2000, 1997, 1992, 1991, 1986, 1980, 1975, 1971, 1970, 1966, 1965, 1961, 1960, 1956, 1955, 1952, 1950, 1946, 1945, 1941, 1936, 1930, 1926, 1925, 1922, 1921, 1920
309 BURLINGTON COMMON	2020, 2017, 2014, 2010, 2005, 2001, 2000, 1997, 1995, 1992, 1991, 1986, 1980, 1975, 1971, 1970, 1966, 1965, 1961, 1960, 1956, 1955, 1952, 1950, 1946, 1945, 1941, 1936, 1930, 1926, 1925, 1922, 1921, 1920
309 NEW LONDON CMN	2020, 2017, 2014, 2010, 2002, 2001, 2000, 1997, 1995, 1992, 1991, 1986, 1980, 1975, 1971, 1970, 1966, 1965, 1961, 1960, 1956, 1955, 1952, 1950, 1946, 1945, 1941, 1936, 1930, 1926, 1925, 1922, 1921, 1920
309 NEW LONDON CMN	2020, 2017, 2014, 2005, 2002, 2001, 2000, 1997, 1995, 1992, 1991, 1986, 1980, 1975, 1971, 1970, 1966, 1965, 1961, 1960, 1956, 1955, 1952, 1950, 1946, 1945, 1941, 1936, 1930, 1926, 1925, 1922, 1921, 1920
309 NEW LONDON CMN	2020, 2017, 2010, 2005, 2002, 2001, 2000, 1997, 1995, 1992, 1991, 1986, 1980, 1975, 1971, 1970, 1966, 1965, 1961, 1960, 1956, 1955, 1952, 1950, 1946, 1945, 1941, 1936, 1930, 1926, 1925, 1922, 1921, 1920
309 NEW LONDON CMN	2017, 2014, 2010, 2005, 2002, 2001, 2000, 1997, 1995, 1992, 1991, 1986, 1980, 1975, 1971, 1970, 1966, 1965, 1961, 1960, 1956, 1955, 1952, 1950, 1946, 1945, 1941, 1936, 1930, 1926, 1925, 1922, 1921, 1920
309 NEW LONDON CMN	2020, 2017, 2014, 2010, 2005, 2002, 2001, 1997, 1995, 1992, 1991, 1986, 1980, 1975, 1971, 1970, 1966, 1965, 1961, 1960, 1956, 1955, 1952, 1950, 1946, 1945, 1941, 1936, 1930, 1926, 1925, 1922, 1921, 1920
309 NEW LONDON COMMON	2020, 2017, 2014, 2010, 2005, 2002, 2001, 2000, 1997, 1992, 1991, 1986, 1980, 1975, 1971, 1970, 1966, 1965, 1961, 1960, 1956, 1955, 1952, 1950, 1946, 1945, 1941, 1936, 1930, 1926, 1925, 1922, 1921, 1920
309 NEW LONDON COMMON	2020, 2017, 2014, 2010, 2005, 2002, 2001, 2000, 1997, 1995, 1992, 1986, 1980, 1975, 1971, 1970, 1966, 1965, 1961, 1960, 1956, 1955, 1952, 1950, 1946, 1945, 1941, 1936, 1930, 1926, 1925, 1922, 1921, 1920

FINDINGS

Address Researched	Address Not Identified in Research Source
309 NEW LONDON COMMON	2020, 2017, 2014, 2010, 2005, 2002, 2001, 2000, 1997, 1995, 1991, 1986, 1980, 1975, 1971, 1970, 1966, 1965, 1961, 1960, 1956, 1955, 1952, 1950, 1946, 1945, 1941, 1936, 1930, 1926, 1925, 1922, 1921, 1920
309 NEW LONDON COMMON	2020, 2017, 2014, 2010, 2005, 2001, 2000, 1997, 1995, 1992, 1991, 1986, 1980, 1975, 1971, 1970, 1966, 1965, 1961, 1960, 1956, 1955, 1952, 1950, 1946, 1945, 1941, 1936, 1930, 1926, 1925, 1922, 1921, 1920
309 NOW LANDON COMMON	2020, 2017, 2014, 2010, 2005, 2002, 2001, 2000, 1997, 1992, 1991, 1986, 1980, 1975, 1971, 1970, 1966, 1965, 1961, 1960, 1956, 1955, 1952, 1950, 1946, 1945, 1941, 1936, 1930, 1926, 1925, 1922, 1921, 1920
312 BREWSTER CMN	2020, 2017, 2014, 2010, 2005, 2002, 2001, 2000, 1997, 1992, 1991, 1986, 1980, 1975, 1971, 1970, 1966, 1965, 1961, 1960, 1956, 1955, 1952, 1950, 1946, 1945, 1941, 1936, 1930, 1926, 1925, 1922, 1921, 1920
312 BREWSTER CMN	2020, 2017, 2010, 2005, 2002, 2001, 2000, 1997, 1995, 1992, 1991, 1986, 1980, 1975, 1971, 1970, 1966, 1965, 1961, 1960, 1956, 1955, 1952, 1950, 1946, 1945, 1941, 1936, 1930, 1926, 1925, 1922, 1921, 1920
312 BREWSTER CMN	2020, 2017, 2014, 2010, 2002, 2001, 2000, 1997, 1995, 1992, 1991, 1986, 1980, 1975, 1971, 1970, 1966, 1965, 1961, 1960, 1956, 1955, 1952, 1950, 1946, 1945, 1941, 1936, 1930, 1926, 1925, 1922, 1921, 1920
312 BREWSTER CMN	2020, 2017, 2014, 2005, 2002, 2001, 2000, 1997, 1995, 1992, 1991, 1986, 1980, 1975, 1971, 1970, 1966, 1965, 1961, 1960, 1956, 1955, 1952, 1950, 1946, 1945, 1941, 1936, 1930, 1926, 1925, 1922, 1921, 1920
312 BREWSTER CMN	2017, 2014, 2010, 2005, 2002, 2001, 2000, 1997, 1995, 1992, 1991, 1986, 1980, 1975, 1971, 1970, 1966, 1965, 1961, 1960, 1956, 1955, 1952, 1950, 1946, 1945, 1941, 1936, 1930, 1926, 1925, 1922, 1921, 1920
312 BREWSTER COMMON	2020, 2017, 2014, 2010, 2005, 2002, 2001, 2000, 1997, 1995, 1992, 1986, 1980, 1975, 1971, 1970, 1966, 1965, 1961, 1960, 1956, 1955, 1952, 1950, 1946, 1945, 1941, 1936, 1930, 1926, 1925, 1922, 1921, 1920
312 BURLINGTON COMMON	2020, 2017, 2014, 2010, 2005, 2001, 2000, 1997, 1995, 1992, 1991, 1986, 1980, 1975, 1971, 1970, 1966, 1965, 1961, 1960, 1956, 1955, 1952, 1950, 1946, 1945, 1941, 1936, 1930, 1926, 1925, 1922, 1921, 1920
312 NEW LONDON CMN	2020, 2017, 2014, 2010, 2002, 2001, 2000, 1997, 1995, 1992, 1991, 1986, 1980, 1975, 1971, 1970, 1966, 1965, 1961, 1960, 1956, 1955, 1952, 1950, 1946, 1945, 1941, 1936, 1930, 1926, 1925, 1922, 1921, 1920
312 NEW LONDON CMN	2020, 2017, 2014, 2005, 2002, 2001, 2000, 1997, 1995, 1992, 1991, 1986, 1980, 1975, 1971, 1970, 1966, 1965, 1961, 1960, 1956, 1955, 1952, 1950, 1946, 1945, 1941, 1936, 1930, 1926, 1925, 1922, 1921, 1920
312 NEW LONDON CMN	2020, 2017, 2010, 2005, 2002, 2001, 2000, 1997, 1995, 1992, 1991, 1986, 1980, 1975, 1971, 1970, 1966, 1965, 1961, 1960, 1956, 1955, 1952, 1950, 1946, 1945, 1941, 1936, 1930, 1926, 1925, 1922, 1921, 1920
312 NEW LONDON CMN	2017, 2014, 2010, 2005, 2002, 2001, 2000, 1997, 1995, 1992, 1991, 1986, 1980, 1975, 1971, 1970, 1966, 1965, 1961, 1960, 1956, 1955, 1952, 1950, 1946, 1945, 1941, 1936, 1930, 1926, 1925, 1922, 1921, 1920
312 NEW LONDON CMN	2020, 2017, 2014, 2010, 2005, 2002, 2001, 1997, 1995, 1992, 1991, 1986, 1980, 1975, 1971, 1970, 1966, 1965, 1961, 1960, 1956, 1955, 1952, 1950, 1946, 1945, 1941, 1936, 1930, 1926, 1925, 1922, 1921, 1920
312 NEW LONDON COMMON	2020, 2017, 2014, 2010, 2005, 2002, 2001, 2000, 1997, 1992, 1991, 1986, 1980, 1975, 1971, 1970, 1966, 1965, 1961, 1960, 1956, 1955, 1952, 1950, 1946, 1945, 1941, 1936, 1930, 1926, 1925, 1922, 1921, 1920

FINDINGS

Address Researched	Address Not Identified in Research Source
312 NEW LONDON COMMON	2020, 2017, 2014, 2010, 2005, 2002, 2001, 2000, 1997, 1995, 1991, 1986, 1980, 1975, 1971, 1970, 1966, 1965, 1961, 1960, 1956, 1955, 1952, 1950, 1946, 1945, 1941, 1936, 1930, 1926, 1925, 1922, 1921, 1920
312 NEW LONDON COMMON	2020, 2017, 2014, 2010, 2005, 2002, 2001, 2000, 1997, 1995, 1992, 1986, 1980, 1975, 1971, 1970, 1966, 1965, 1961, 1960, 1956, 1955, 1952, 1950, 1946, 1945, 1941, 1936, 1930, 1926, 1925, 1922, 1921, 1920
312 NEW LONDON COMMON	2020, 2017, 2014, 2010, 2005, 2001, 2000, 1997, 1995, 1992, 1991, 1986, 1980, 1975, 1971, 1970, 1966, 1965, 1961, 1960, 1956, 1955, 1952, 1950, 1946, 1945, 1941, 1936, 1930, 1926, 1925, 1922, 1921, 1920
313 BREWSTER CMN	2020, 2017, 2014, 2005, 2002, 2001, 2000, 1997, 1995, 1992, 1991, 1986, 1980, 1975, 1971, 1970, 1966, 1965, 1961, 1960, 1956, 1955, 1952, 1950, 1946, 1945, 1941, 1936, 1930, 1926, 1925, 1922, 1921, 1920
313 BREWSTER CMN	2020, 2017, 2014, 2010, 2002, 2001, 2000, 1997, 1995, 1992, 1991, 1986, 1980, 1975, 1971, 1970, 1966, 1965, 1961, 1960, 1956, 1955, 1952, 1950, 1946, 1945, 1941, 1936, 1930, 1926, 1925, 1922, 1921, 1920
313 BREWSTER CMN	2020, 2017, 2010, 2005, 2002, 2001, 2000, 1997, 1995, 1992, 1991, 1986, 1980, 1975, 1971, 1970, 1966, 1965, 1961, 1960, 1956, 1955, 1952, 1950, 1946, 1945, 1941, 1936, 1930, 1926, 1925, 1922, 1921, 1920
313 BREWSTER CMN	2017, 2014, 2010, 2005, 2002, 2001, 2000, 1997, 1995, 1992, 1991, 1986, 1980, 1975, 1971, 1970, 1966, 1965, 1961, 1960, 1956, 1955, 1952, 1950, 1946, 1945, 1941, 1936, 1930, 1926, 1925, 1922, 1921, 1920
313 BREWSTER COMMON	2020, 2017, 2014, 2010, 2005, 2002, 2001, 2000, 1997, 1992, 1991, 1986, 1980, 1975, 1971, 1970, 1966, 1965, 1961, 1960, 1956, 1955, 1952, 1950, 1946, 1945, 1941, 1936, 1930, 1926, 1925, 1922, 1921, 1920
313 BURLINGTON COMMON	2020, 2017, 2014, 2010, 2005, 2001, 2000, 1997, 1995, 1992, 1991, 1986, 1980, 1975, 1971, 1970, 1966, 1965, 1961, 1960, 1956, 1955, 1952, 1950, 1946, 1945, 1941, 1936, 1930, 1926, 1925, 1922, 1921, 1920
313 NEW LONDON CMN	2017, 2014, 2010, 2005, 2002, 2001, 2000, 1997, 1995, 1992, 1991, 1986, 1980, 1975, 1971, 1970, 1966, 1965, 1961, 1960, 1956, 1955, 1952, 1950, 1946, 1945, 1941, 1936, 1930, 1926, 1925, 1922, 1921, 1920
313 NEW LONDON COMMON	2020, 2017, 2014, 2010, 2005, 2001, 2000, 1997, 1995, 1992, 1991, 1986, 1980, 1975, 1971, 1970, 1966, 1965, 1961, 1960, 1956, 1955, 1952, 1950, 1946, 1945, 1941, 1936, 1930, 1926, 1925, 1922, 1921, 1920
313 NEW LONDON COMMON	2020, 2017, 2014, 2010, 2005, 2002, 2001, 2000, 1997, 1992, 1991, 1986, 1980, 1975, 1971, 1970, 1966, 1965, 1961, 1960, 1956, 1955, 1952, 1950, 1946, 1945, 1941, 1936, 1930, 1926, 1925, 1922, 1921, 1920
313 POTOMAC CMN	2020, 2017, 2014, 2010, 2005, 2002, 2001, 2000, 1997, 1992, 1991, 1986, 1980, 1975, 1971, 1970, 1966, 1965, 1961, 1960, 1956, 1955, 1952, 1950, 1946, 1945, 1941, 1936, 1930, 1926, 1925, 1922, 1921, 1920
313 POTOMAC CMN	2020, 2017, 2014, 2010, 2005, 2002, 2001, 1997, 1995, 1992, 1991, 1986, 1980, 1975, 1971, 1970, 1966, 1965, 1961, 1960, 1956, 1955, 1952, 1950, 1946, 1945, 1941, 1936, 1930, 1926, 1925, 1922, 1921, 1920
313 POTOMAC CMN	2020, 2017, 2014, 2010, 2005, 2001, 2000, 1997, 1995, 1992, 1991, 1986, 1980, 1975, 1971, 1970, 1966, 1965, 1961, 1960, 1956, 1955, 1952, 1950, 1946, 1945, 1941, 1936, 1930, 1926, 1925, 1922, 1921, 1920
313 POTOMAC CMN	2020, 2017, 2014, 2010, 2002, 2001, 2000, 1997, 1995, 1992, 1991, 1986, 1980, 1975, 1971, 1970, 1966, 1965, 1961, 1960, 1956, 1955, 1952, 1950, 1946, 1945, 1941, 1936, 1930, 1926, 1925, 1922, 1921, 1920

FINDINGS

Address Researched	Address Not Identified in Research Source
313 POTOMAC CMN	2020, 2017, 2014, 2005, 2002, 2001, 2000, 1997, 1995, 1992, 1991, 1986, 1980, 1975, 1971, 1970, 1966, 1965, 1961, 1960, 1956, 1955, 1952, 1950, 1946, 1945, 1941, 1936, 1930, 1926, 1925, 1922, 1921, 1920
313 POTOMAC CMN	2017, 2014, 2010, 2005, 2002, 2001, 2000, 1997, 1995, 1992, 1991, 1986, 1980, 1975, 1971, 1970, 1966, 1965, 1961, 1960, 1956, 1955, 1952, 1950, 1946, 1945, 1941, 1936, 1930, 1926, 1925, 1922, 1921, 1920
313 POTOMAC CMN	2020, 2017, 2010, 2005, 2002, 2001, 2000, 1997, 1995, 1992, 1991, 1986, 1980, 1975, 1971, 1970, 1966, 1965, 1961, 1960, 1956, 1955, 1952, 1950, 1946, 1945, 1941, 1936, 1930, 1926, 1925, 1922, 1921, 1920
316 BURLINGTON COMMON	2020, 2017, 2014, 2010, 2005, 2001, 2000, 1997, 1995, 1992, 1991, 1986, 1980, 1975, 1971, 1970, 1966, 1965, 1961, 1960, 1956, 1955, 1952, 1950, 1946, 1945, 1941, 1936, 1930, 1926, 1925, 1922, 1921, 1920
316 NEW LONDON CMN	2020, 2017, 2014, 2010, 2002, 2001, 2000, 1997, 1995, 1992, 1991, 1986, 1980, 1975, 1971, 1970, 1966, 1965, 1961, 1960, 1956, 1955, 1952, 1950, 1946, 1945, 1941, 1936, 1930, 1926, 1925, 1922, 1921, 1920
316 NEW LONDON CMN	2020, 2017, 2014, 2005, 2002, 2001, 2000, 1997, 1995, 1992, 1991, 1986, 1980, 1975, 1971, 1970, 1966, 1965, 1961, 1960, 1956, 1955, 1952, 1950, 1946, 1945, 1941, 1936, 1930, 1926, 1925, 1922, 1921, 1920
316 NEW LONDON CMN	2020, 2017, 2010, 2005, 2002, 2001, 2000, 1997, 1995, 1992, 1991, 1986, 1980, 1975, 1971, 1970, 1966, 1965, 1961, 1960, 1956, 1955, 1952, 1950, 1946, 1945, 1941, 1936, 1930, 1926, 1925, 1922, 1921, 1920
316 NEW LONDON CMN	2017, 2014, 2010, 2005, 2002, 2001, 2000, 1997, 1995, 1992, 1991, 1986, 1980, 1975, 1971, 1970, 1966, 1965, 1961, 1960, 1956, 1955, 1952, 1950, 1946, 1945, 1941, 1936, 1930, 1926, 1925, 1922, 1921, 1920
316 NEW LONDON CMN	2020, 2017, 2014, 2010, 2005, 2002, 2001, 1997, 1995, 1992, 1991, 1986, 1980, 1975, 1971, 1970, 1966, 1965, 1961, 1960, 1956, 1955, 1952, 1950, 1946, 1945, 1941, 1936, 1930, 1926, 1925, 1922, 1921, 1920
316 NEW LONDON COMMON	2020, 2017, 2014, 2010, 2005, 2002, 2001, 2000, 1997, 1992, 1991, 1986, 1980, 1975, 1971, 1970, 1966, 1965, 1961, 1960, 1956, 1955, 1952, 1950, 1946, 1945, 1941, 1936, 1930, 1926, 1925, 1922, 1921, 1920
316 NEW LONDON COMMON	2020, 2017, 2014, 2010, 2005, 2001, 2000, 1997, 1995, 1992, 1991, 1986, 1980, 1975, 1971, 1970, 1966, 1965, 1961, 1960, 1956, 1955, 1952, 1950, 1946, 1945, 1941, 1936, 1930, 1926, 1925, 1922, 1921, 1920
317 BURLINGTON COMMON	2020, 2017, 2014, 2010, 2005, 2001, 2000, 1997, 1995, 1992, 1991, 1986, 1980, 1975, 1971, 1970, 1966, 1965, 1961, 1960, 1956, 1955, 1952, 1950, 1946, 1945, 1941, 1936, 1930, 1926, 1925, 1922, 1921, 1920
317 NEW LONDON CMN	2020, 2017, 2014, 2010, 2002, 2001, 2000, 1997, 1995, 1992, 1991, 1986, 1980, 1975, 1971, 1970, 1966, 1965, 1961, 1960, 1956, 1955, 1952, 1950, 1946, 1945, 1941, 1936, 1930, 1926, 1925, 1922, 1921, 1920
317 NEW LONDON CMN	2020, 2017, 2014, 2005, 2002, 2001, 2000, 1997, 1995, 1992, 1991, 1986, 1980, 1975, 1971, 1970, 1966, 1965, 1961, 1960, 1956, 1955, 1952, 1950, 1946, 1945, 1941, 1936, 1930, 1926, 1925, 1922, 1921, 1920
317 NEW LONDON CMN	2017, 2014, 2010, 2005, 2002, 2001, 2000, 1997, 1995, 1992, 1991, 1986, 1980, 1975, 1971, 1970, 1966, 1965, 1961, 1960, 1956, 1955, 1952, 1950, 1946, 1945, 1941, 1936, 1930, 1926, 1925, 1922, 1921, 1920
317 NEW LONDON CMN	2020, 2017, 2010, 2005, 2002, 2001, 2000, 1997, 1995, 1992, 1991, 1986, 1980, 1975, 1971, 1970, 1966, 1965, 1961, 1960, 1956, 1955, 1952, 1950, 1946, 1945, 1941, 1936, 1930, 1926, 1925, 1922, 1921, 1920

FINDINGS

Address Researched	Address Not Identified in Research Source
317 NEW LONDON CMN	2020, 2017, 2014, 2010, 2005, 2002, 2001, 1997, 1995, 1992, 1991, 1986, 1980, 1975, 1971, 1970, 1966, 1965, 1961, 1960, 1956, 1955, 1952, 1950, 1946, 1945, 1941, 1936, 1930, 1926, 1925, 1922, 1921, 1920
317 NEW LONDON COMMON	2020, 2017, 2014, 2010, 2005, 2002, 2001, 2000, 1997, 1992, 1991, 1986, 1980, 1975, 1971, 1970, 1966, 1965, 1961, 1960, 1956, 1955, 1952, 1950, 1946, 1945, 1941, 1936, 1930, 1926, 1925, 1922, 1921, 1920
317 NEW LONDON COMMON	2020, 2017, 2014, 2010, 2005, 2001, 2000, 1997, 1995, 1992, 1991, 1986, 1980, 1975, 1971, 1970, 1966, 1965, 1961, 1960, 1956, 1955, 1952, 1950, 1946, 1945, 1941, 1936, 1930, 1926, 1925, 1922, 1921, 1920
317 POTOMAC CMN	2020, 2017, 2014, 2010, 2005, 2001, 2000, 1997, 1995, 1992, 1991, 1986, 1980, 1975, 1971, 1970, 1966, 1965, 1961, 1960, 1956, 1955, 1952, 1950, 1946, 1945, 1941, 1936, 1930, 1926, 1925, 1922, 1921, 1920
317 POTOMAC CMN	2020, 2017, 2014, 2005, 2002, 2001, 2000, 1997, 1995, 1992, 1991, 1986, 1980, 1975, 1971, 1970, 1966, 1965, 1961, 1960, 1956, 1955, 1952, 1950, 1946, 1945, 1941, 1936, 1930, 1926, 1925, 1922, 1921, 1920
317 POTOMAC CMN	2020, 2017, 2010, 2005, 2002, 2001, 2000, 1997, 1995, 1992, 1991, 1986, 1980, 1975, 1971, 1970, 1966, 1965, 1961, 1960, 1956, 1955, 1952, 1950, 1946, 1945, 1941, 1936, 1930, 1926, 1925, 1922, 1921, 1920
317 POTOMAC CMN	2017, 2014, 2010, 2005, 2002, 2001, 2000, 1997, 1995, 1992, 1991, 1986, 1980, 1975, 1971, 1970, 1966, 1965, 1961, 1960, 1956, 1955, 1952, 1950, 1946, 1945, 1941, 1936, 1930, 1926, 1925, 1922, 1921, 1920
317 POTOMAC CMN	2020, 2017, 2014, 2010, 2005, 2002, 2001, 1997, 1995, 1992, 1991, 1986, 1980, 1975, 1971, 1970, 1966, 1965, 1961, 1960, 1956, 1955, 1952, 1950, 1946, 1945, 1941, 1936, 1930, 1926, 1925, 1922, 1921, 1920
317 POTOMAC COMMON	2020, 2017, 2014, 2010, 2005, 2002, 2001, 2000, 1997, 1992, 1991, 1986, 1980, 1975, 1971, 1970, 1966, 1965, 1961, 1960, 1956, 1955, 1952, 1950, 1946, 1945, 1941, 1936, 1930, 1926, 1925, 1922, 1921, 1920
320 NEW LONDON CMN	2020, 2017, 2014, 2010, 2005, 2002, 2001, 1997, 1995, 1992, 1991, 1986, 1980, 1975, 1971, 1970, 1966, 1965, 1961, 1960, 1956, 1955, 1952, 1950, 1946, 1945, 1941, 1936, 1930, 1926, 1925, 1922, 1921, 1920
320 NEW LONDON CMN	2017, 2014, 2010, 2005, 2002, 2001, 2000, 1997, 1995, 1992, 1991, 1986, 1980, 1975, 1971, 1970, 1966, 1965, 1961, 1960, 1956, 1955, 1952, 1950, 1946, 1945, 1941, 1936, 1930, 1926, 1925, 1922, 1921, 1920
320 NEW LONDON CMN	2020, 2017, 2010, 2005, 2002, 2001, 2000, 1997, 1995, 1992, 1991, 1986, 1980, 1975, 1971, 1970, 1966, 1965, 1961, 1960, 1956, 1955, 1952, 1950, 1946, 1945, 1941, 1936, 1930, 1926, 1925, 1922, 1921, 1920
320 NEW LONDON CMN	2020, 2017, 2014, 2005, 2002, 2001, 2000, 1997, 1995, 1992, 1991, 1986, 1980, 1975, 1971, 1970, 1966, 1965, 1961, 1960, 1956, 1955, 1952, 1950, 1946, 1945, 1941, 1936, 1930, 1926, 1925, 1922, 1921, 1920
320 NEW LONDON CMN	2020, 2017, 2014, 2010, 2002, 2001, 2000, 1997, 1995, 1992, 1991, 1986, 1980, 1975, 1971, 1970, 1966, 1965, 1961, 1960, 1956, 1955, 1952, 1950, 1946, 1945, 1941, 1936, 1930, 1926, 1925, 1922, 1921, 1920
320 NEW LONDON COMMON	2020, 2017, 2014, 2010, 2005, 2001, 2000, 1997, 1995, 1992, 1991, 1986, 1980, 1975, 1971, 1970, 1966, 1965, 1961, 1960, 1956, 1955, 1952, 1950, 1946, 1945, 1941, 1936, 1930, 1926, 1925, 1922, 1921, 1920
320 NEW LONDON COMMON	2020, 2017, 2014, 2010, 2005, 2002, 2001, 2000, 1997, 1992, 1991, 1986, 1980, 1975, 1971, 1970, 1966, 1965, 1961, 1960, 1956, 1955, 1952, 1950, 1946, 1945, 1941, 1936, 1930, 1926, 1925, 1922, 1921, 1920

FINDINGS

Address Researched	Address Not Identified in Research Source
321 NEW LONDON CMN	2020, 2017, 2014, 2010, 2005, 2002, 2001, 2000, 1997, 1992, 1991, 1986, 1980, 1975, 1971, 1970, 1966, 1965, 1961, 1960, 1956, 1955, 1952, 1950, 1946, 1945, 1941, 1936, 1930, 1926, 1925, 1922, 1921, 1920
321 NEW LONDON CMN	2020, 2017, 2014, 2010, 2005, 2002, 2001, 1997, 1995, 1992, 1991, 1986, 1980, 1975, 1971, 1970, 1966, 1965, 1961, 1960, 1956, 1955, 1952, 1950, 1946, 1945, 1941, 1936, 1930, 1926, 1925, 1922, 1921, 1920
321 NEW LONDON CMN	2020, 2017, 2014, 2010, 2002, 2001, 2000, 1997, 1995, 1992, 1991, 1986, 1980, 1975, 1971, 1970, 1966, 1965, 1961, 1960, 1956, 1955, 1952, 1950, 1946, 1945, 1941, 1936, 1930, 1926, 1925, 1922, 1921, 1920
321 NEW LONDON CMN	2020, 2017, 2014, 2005, 2002, 2001, 2000, 1997, 1995, 1992, 1991, 1986, 1980, 1975, 1971, 1970, 1966, 1965, 1961, 1960, 1956, 1955, 1952, 1950, 1946, 1945, 1941, 1936, 1930, 1926, 1925, 1922, 1921, 1920
321 NEW LONDON CMN	2020, 2017, 2010, 2005, 2002, 2001, 2000, 1997, 1995, 1992, 1991, 1986, 1980, 1975, 1971, 1970, 1966, 1965, 1961, 1960, 1956, 1955, 1952, 1950, 1946, 1945, 1941, 1936, 1930, 1926, 1925, 1922, 1921, 1920
321 NEW LONDON CMN	2017, 2014, 2010, 2005, 2002, 2001, 2000, 1997, 1995, 1992, 1991, 1986, 1980, 1975, 1971, 1970, 1966, 1965, 1961, 1960, 1956, 1955, 1952, 1950, 1946, 1945, 1941, 1936, 1930, 1926, 1925, 1922, 1921, 1920
321 NEW LONDON COMMON	2020, 2017, 2014, 2010, 2005, 2001, 2000, 1997, 1995, 1992, 1991, 1986, 1980, 1975, 1971, 1970, 1966, 1965, 1961, 1960, 1956, 1955, 1952, 1950, 1946, 1945, 1941, 1936, 1930, 1926, 1925, 1922, 1921, 1920
321 NEW LONDON COMMON	2020, 2017, 2014, 2010, 2005, 2002, 2001, 2000, 1997, 1992, 1991, 1986, 1980, 1975, 1971, 1970, 1966, 1965, 1961, 1960, 1956, 1955, 1952, 1950, 1946, 1945, 1941, 1936, 1930, 1926, 1925, 1922, 1921, 1920
321 NEW LONDON COMMON	2020, 2017, 2014, 2010, 2005, 2002, 2001, 2000, 1997, 1995, 1992, 1986, 1980, 1975, 1971, 1970, 1966, 1965, 1961, 1960, 1956, 1955, 1952, 1950, 1946, 1945, 1941, 1936, 1930, 1926, 1925, 1922, 1921, 1920
321 NEW LONDON COMMON	2020, 2017, 2014, 2010, 2005, 2002, 2001, 2000, 1997, 1995, 1991, 1986, 1980, 1975, 1971, 1970, 1966, 1965, 1961, 1960, 1956, 1955, 1952, 1950, 1946, 1945, 1941, 1936, 1930, 1926, 1925, 1922, 1921, 1920
324 NEW LONDON CMN	2020, 2017, 2014, 2010, 2005, 2002, 2001, 2000, 1997, 1992, 1991, 1986, 1980, 1975, 1971, 1970, 1966, 1965, 1961, 1960, 1956, 1955, 1952, 1950, 1946, 1945, 1941, 1936, 1930, 1926, 1925, 1922, 1921, 1920
324 NEW LONDON CMN	2020, 2017, 2014, 2010, 2005, 2002, 2001, 1997, 1995, 1992, 1991, 1986, 1980, 1975, 1971, 1970, 1966, 1965, 1961, 1960, 1956, 1955, 1952, 1950, 1946, 1945, 1941, 1936, 1930, 1926, 1925, 1922, 1921, 1920
324 NEW LONDON CMN	2020, 2017, 2014, 2010, 2002, 2001, 2000, 1997, 1995, 1992, 1991, 1986, 1980, 1975, 1971, 1970, 1966, 1965, 1961, 1960, 1956, 1955, 1952, 1950, 1946, 1945, 1941, 1936, 1930, 1926, 1925, 1922, 1921, 1920
324 NEW LONDON CMN	2020, 2017, 2014, 2005, 2002, 2001, 2000, 1997, 1995, 1992, 1991, 1986, 1980, 1975, 1971, 1970, 1966, 1965, 1961, 1960, 1956, 1955, 1952, 1950, 1946, 1945, 1941, 1936, 1930, 1926, 1925, 1922, 1921, 1920
324 NEW LONDON CMN	2017, 2014, 2010, 2005, 2002, 2001, 2000, 1997, 1995, 1992, 1991, 1986, 1980, 1975, 1971, 1970, 1966, 1965, 1961, 1960, 1956, 1955, 1952, 1950, 1946, 1945, 1941, 1936, 1930, 1926, 1925, 1922, 1921, 1920
324 NEW LONDON COMMON	2020, 2017, 2014, 2010, 2005, 2001, 2000, 1997, 1995, 1992, 1991, 1986, 1980, 1975, 1971, 1970, 1966, 1965, 1961, 1960, 1956, 1955, 1952, 1950, 1946, 1945, 1941, 1936, 1930, 1926, 1925, 1922, 1921, 1920

FINDINGS

Address Researched	Address Not Identified in Research Source
324 NEW LONDON COMMON	2020, 2017, 2014, 2010, 2005, 2002, 2001, 2000, 1997, 1992, 1991, 1986, 1980, 1975, 1971, 1970, 1966, 1965, 1961, 1960, 1956, 1955, 1952, 1950, 1946, 1945, 1941, 1936, 1930, 1926, 1925, 1922, 1921, 1920
324 NEW LONDON COMMON	2020, 2017, 2014, 2010, 2005, 2002, 2001, 2000, 1997, 1995, 1991, 1986, 1980, 1975, 1971, 1970, 1966, 1965, 1961, 1960, 1956, 1955, 1952, 1950, 1946, 1945, 1941, 1936, 1930, 1926, 1925, 1922, 1921, 1920
324 NEW LONDON COMMON	2020, 2017, 2014, 2010, 2005, 2002, 2001, 2000, 1997, 1995, 1992, 1986, 1980, 1975, 1971, 1970, 1966, 1965, 1961, 1960, 1956, 1955, 1952, 1950, 1946, 1945, 1941, 1936, 1930, 1926, 1925, 1922, 1921, 1920
328 NEW LONDON CMN	2020, 2017, 2014, 2010, 2002, 2001, 2000, 1997, 1995, 1992, 1991, 1986, 1980, 1975, 1971, 1970, 1966, 1965, 1961, 1960, 1956, 1955, 1952, 1950, 1946, 1945, 1941, 1936, 1930, 1926, 1925, 1922, 1921, 1920
328 NEW LONDON CMN	2020, 2017, 2014, 2005, 2002, 2001, 2000, 1997, 1995, 1992, 1991, 1986, 1980, 1975, 1971, 1970, 1966, 1965, 1961, 1960, 1956, 1955, 1952, 1950, 1946, 1945, 1941, 1936, 1930, 1926, 1925, 1922, 1921, 1920
328 NEW LONDON CMN	2017, 2014, 2010, 2005, 2002, 2001, 2000, 1997, 1995, 1992, 1991, 1986, 1980, 1975, 1971, 1970, 1966, 1965, 1961, 1960, 1956, 1955, 1952, 1950, 1946, 1945, 1941, 1936, 1930, 1926, 1925, 1922, 1921, 1920
328 NEW LONDON CMN	2020, 2017, 2010, 2005, 2002, 2001, 2000, 1997, 1995, 1992, 1991, 1986, 1980, 1975, 1971, 1970, 1966, 1965, 1961, 1960, 1956, 1955, 1952, 1950, 1946, 1945, 1941, 1936, 1930, 1926, 1925, 1922, 1921, 1920
328 NEW LONDON COMMON	2020, 2017, 2014, 2010, 2005, 2001, 2000, 1997, 1995, 1992, 1991, 1986, 1980, 1975, 1971, 1970, 1966, 1965, 1961, 1960, 1956, 1955, 1952, 1950, 1946, 1945, 1941, 1936, 1930, 1926, 1925, 1922, 1921, 1920
328 NEW LONDON COMMON	2020, 2017, 2014, 2010, 2005, 2002, 2001, 2000, 1997, 1992, 1991, 1986, 1980, 1975, 1971, 1970, 1966, 1965, 1961, 1960, 1956, 1955, 1952, 1950, 1946, 1945, 1941, 1936, 1930, 1926, 1925, 1922, 1921, 1920
332 NEW LONDON CMN	2020, 2017, 2014, 2010, 2005, 2002, 2001, 2000, 1997, 1992, 1991, 1986, 1980, 1975, 1971, 1970, 1966, 1965, 1961, 1960, 1956, 1955, 1952, 1950, 1946, 1945, 1941, 1936, 1930, 1926, 1925, 1922, 1921, 1920
332 NEW LONDON CMN	2020, 2017, 2014, 2010, 2002, 2001, 2000, 1997, 1995, 1992, 1991, 1986, 1980, 1975, 1971, 1970, 1966, 1965, 1961, 1960, 1956, 1955, 1952, 1950, 1946, 1945, 1941, 1936, 1930, 1926, 1925, 1922, 1921, 1920
332 NEW LONDON CMN	2020, 2017, 2014, 2005, 2002, 2001, 2000, 1997, 1995, 1992, 1991, 1986, 1980, 1975, 1971, 1970, 1966, 1965, 1961, 1960, 1956, 1955, 1952, 1950, 1946, 1945, 1941, 1936, 1930, 1926, 1925, 1922, 1921, 1920
332 NEW LONDON CMN	2020, 2017, 2010, 2005, 2002, 2001, 2000, 1997, 1995, 1992, 1991, 1986, 1980, 1975, 1971, 1970, 1966, 1965, 1961, 1960, 1956, 1955, 1952, 1950, 1946, 1945, 1941, 1936, 1930, 1926, 1925, 1922, 1921, 1920
332 NEW LONDON CMN	2017, 2014, 2010, 2005, 2002, 2001, 2000, 1997, 1995, 1992, 1991, 1986, 1980, 1975, 1971, 1970, 1966, 1965, 1961, 1960, 1956, 1955, 1952, 1950, 1946, 1945, 1941, 1936, 1930, 1926, 1925, 1922, 1921, 1920
332 NEW LONDON COMMON	2020, 2017, 2014, 2010, 2005, 2001, 2000, 1997, 1995, 1992, 1991, 1986, 1980, 1975, 1971, 1970, 1966, 1965, 1961, 1960, 1956, 1955, 1952, 1950, 1946, 1945, 1941, 1936, 1930, 1926, 1925, 1922, 1921, 1920
332 NEW LONDON COMMON	2020, 2017, 2014, 2010, 2005, 2002, 2001, 2000, 1997, 1992, 1991, 1986, 1980, 1975, 1971, 1970, 1966, 1965, 1961, 1960, 1956, 1955, 1952, 1950, 1946, 1945, 1941, 1936, 1930, 1926, 1925, 1922, 1921, 1920

FINDINGS

Address Researched	Address Not Identified in Research Source
332 NEW LONDON COMMON	2020, 2017, 2014, 2010, 2005, 2002, 2001, 2000, 1997, 1995, 1992, 1986, 1980, 1975, 1971, 1970, 1966, 1965, 1961, 1960, 1956, 1955, 1952, 1950, 1946, 1945, 1941, 1936, 1930, 1926, 1925, 1922, 1921, 1920
38 4502 W 1ST	2020, 2017, 2014, 2010, 2005, 2002, 2001, 2000, 1997, 1995, 1992, 1991, 1980, 1975, 1971, 1970, 1966, 1965, 1961, 1960, 1956, 1955, 1952, 1950, 1946, 1945, 1941, 1936, 1930, 1926, 1925, 1922, 1921, 1920
4181 1ST ST	2020, 2017, 2014, 2010, 2005, 2002, 2001, 2000, 1997, 1995, 1992, 1991, 1986, 1980, 1975, 1971, 1970, 1966, 1965, 1961, 1960, 1956, 1955, 1952, 1950, 1946, 1945, 1936, 1930, 1926, 1925, 1922, 1921, 1920
4192 1ST ST	2020, 2017, 2014, 2010, 2005, 2002, 2001, 2000, 1997, 1995, 1992, 1991, 1986, 1980, 1975, 1971, 1970, 1966, 1965, 1961, 1960, 1956, 1955, 1952, 1950, 1946, 1945, 1941, 1936, 1930, 1926, 1922, 1921, 1920
4200 1ST ST	2020, 2017, 2014, 2010, 2005, 2001, 2000, 1997, 1995, 1992, 1991, 1986, 1980, 1975, 1971, 1970, 1966, 1965, 1961, 1960, 1956, 1955, 1952, 1950, 1946, 1945, 1941, 1936, 1930, 1926, 1925, 1922, 1921, 1920
4200 W 1ST ST	2020, 2017, 2014, 2010, 2002, 2001, 2000, 1997, 1995, 1992, 1991, 1986, 1980, 1975, 1971, 1970, 1966, 1965, 1961, 1960, 1956, 1955, 1952, 1950, 1946, 1945, 1941, 1936, 1930, 1926, 1925, 1922, 1921, 1920
4200 W 1ST ST	2017, 2014, 2010, 2005, 2002, 2001, 2000, 1997, 1995, 1992, 1991, 1986, 1980, 1975, 1971, 1970, 1966, 1965, 1961, 1960, 1956, 1955, 1952, 1950, 1946, 1945, 1941, 1936, 1930, 1926, 1925, 1922, 1921, 1920
4200 W 1ST ST	2020, 2017, 2010, 2005, 2002, 2001, 2000, 1997, 1995, 1992, 1991, 1986, 1980, 1975, 1971, 1970, 1966, 1965, 1961, 1960, 1956, 1955, 1952, 1950, 1946, 1945, 1941, 1936, 1930, 1926, 1925, 1922, 1921, 1920
4200 W 1ST ST	2020, 2017, 2014, 2005, 2002, 2001, 2000, 1997, 1995, 1992, 1991, 1986, 1980, 1975, 1971, 1970, 1966, 1965, 1961, 1960, 1956, 1955, 1952, 1950, 1946, 1945, 1941, 1936, 1930, 1926, 1925, 1922, 1921, 1920
4200 W 1ST ST	2020, 2017, 2014, 2010, 2005, 2002, 2001, 2000, 1997, 1992, 1991, 1986, 1980, 1975, 1971, 1970, 1966, 1965, 1961, 1960, 1956, 1955, 1952, 1950, 1946, 1945, 1941, 1936, 1930, 1926, 1925, 1922, 1921, 1920
4201 1ST ST	2020, 2017, 2014, 2010, 2005, 2002, 2001, 2000, 1997, 1995, 1992, 1991, 1986, 1980, 1971, 1970, 1966, 1965, 1961, 1960, 1956, 1955, 1952, 1950, 1946, 1945, 1941, 1936, 1930, 1926, 1925, 1922, 1921, 1920
4201 1ST ST	2020, 2017, 2014, 2010, 2005, 2002, 2001, 2000, 1997, 1995, 1992, 1991, 1980, 1975, 1971, 1970, 1966, 1965, 1961, 1960, 1956, 1955, 1952, 1950, 1946, 1945, 1941, 1936, 1930, 1926, 1925, 1922, 1921, 1920
4201 1ST ST	2020, 2017, 2014, 2010, 2005, 2002, 2001, 2000, 1997, 1995, 1992, 1986, 1980, 1975, 1971, 1970, 1966, 1965, 1961, 1960, 1956, 1955, 1952, 1950, 1946, 1945, 1941, 1936, 1930, 1926, 1925, 1922, 1921, 1920
4201 1ST ST	2020, 2017, 2014, 2010, 2005, 2001, 2000, 1997, 1995, 1992, 1991, 1986, 1980, 1975, 1971, 1970, 1966, 1965, 1961, 1960, 1956, 1955, 1952, 1950, 1946, 1945, 1941, 1936, 1930, 1926, 1925, 1922, 1921, 1920
4201 W 1ST ST	2020, 2017, 2014, 2005, 2002, 2001, 2000, 1997, 1995, 1992, 1991, 1986, 1980, 1975, 1971, 1970, 1966, 1965, 1961, 1960, 1956, 1955, 1952, 1950, 1946, 1945, 1941, 1936, 1930, 1926, 1925, 1922, 1921, 1920
4201 W 1ST ST	2017, 2014, 2010, 2005, 2002, 2001, 2000, 1997, 1995, 1992, 1991, 1986, 1980, 1975, 1971, 1970, 1966, 1965, 1961, 1960, 1956, 1955, 1952, 1950, 1946, 1945, 1941, 1936, 1930, 1926, 1925, 1922, 1921, 1920

FINDINGS

Address Researched	Address Not Identified in Research Source
4201 W 1ST ST	2020, 2017, 2014, 2010, 2005, 2002, 2001, 2000, 1997, 1992, 1991, 1986, 1980, 1975, 1971, 1970, 1966, 1965, 1961, 1960, 1956, 1955, 1952, 1950, 1946, 1945, 1941, 1936, 1930, 1926, 1925, 1922, 1921, 1920
4201 W 1ST ST	2020, 2017, 2014, 2010, 2005, 2002, 2001, 2000, 1997, 1995, 1991, 1986, 1980, 1975, 1971, 1970, 1966, 1965, 1961, 1960, 1956, 1955, 1952, 1950, 1946, 1945, 1941, 1936, 1930, 1926, 1925, 1922, 1921, 1920
4202 1ST ST	2020, 2017, 2014, 2010, 2005, 2002, 2001, 2000, 1997, 1995, 1992, 1991, 1980, 1975, 1971, 1970, 1966, 1965, 1961, 1960, 1956, 1955, 1952, 1950, 1946, 1945, 1941, 1936, 1930, 1926, 1925, 1922, 1921, 1920
4202 1ST ST	2020, 2017, 2014, 2010, 2005, 2002, 2001, 2000, 1997, 1995, 1992, 1991, 1986, 1980, 1971, 1970, 1966, 1965, 1961, 1960, 1956, 1955, 1952, 1950, 1946, 1945, 1941, 1936, 1930, 1926, 1925, 1922, 1921, 1920
4202 1ST ST	2020, 2017, 2014, 2010, 2005, 2002, 2001, 2000, 1997, 1995, 1992, 1991, 1986, 1975, 1971, 1970, 1966, 1965, 1961, 1960, 1956, 1955, 1952, 1950, 1946, 1945, 1941, 1936, 1930, 1926, 1925, 1922, 1921, 1920
4202 BOLSA ST	2020, 2017, 2014, 2010, 2005, 2002, 2001, 2000, 1997, 1995, 1992, 1991, 1986, 1980, 1975, 1971, 1970, 1966, 1961, 1960, 1956, 1955, 1952, 1950, 1946, 1945, 1941, 1936, 1930, 1926, 1925, 1922, 1921, 1920
4202 BOLSA ST	2020, 2017, 2014, 2010, 2005, 2002, 2001, 2000, 1997, 1995, 1992, 1991, 1986, 1980, 1975, 1971, 1970, 1965, 1961, 1960, 1956, 1955, 1952, 1950, 1946, 1945, 1941, 1936, 1930, 1926, 1925, 1922, 1921, 1920
4204 BOLSA ST	2020, 2017, 2014, 2010, 2005, 2002, 2001, 2000, 1997, 1995, 1992, 1991, 1986, 1980, 1975, 1971, 1970, 1966, 1961, 1960, 1956, 1955, 1952, 1950, 1946, 1945, 1941, 1936, 1930, 1926, 1925, 1922, 1921, 1920
4206 1ST ST	2020, 2017, 2014, 2010, 2005, 2002, 2001, 2000, 1997, 1995, 1992, 1991, 1986, 1975, 1971, 1970, 1966, 1965, 1961, 1960, 1956, 1955, 1952, 1950, 1946, 1945, 1941, 1936, 1930, 1926, 1925, 1922, 1921, 1920
4206 1ST ST	2020, 2017, 2014, 2010, 2005, 2002, 2001, 2000, 1997, 1995, 1992, 1991, 1986, 1980, 1971, 1970, 1966, 1965, 1961, 1960, 1956, 1955, 1952, 1950, 1946, 1945, 1941, 1936, 1930, 1926, 1925, 1922, 1921, 1920
4206 1ST ST	2020, 2017, 2014, 2010, 2005, 2002, 2001, 2000, 1997, 1995, 1992, 1991, 1980, 1975, 1971, 1970, 1966, 1965, 1961, 1960, 1956, 1955, 1952, 1950, 1946, 1945, 1941, 1936, 1930, 1926, 1925, 1922, 1921, 1920
4206 BOLSA ST	2020, 2017, 2014, 2010, 2005, 2002, 2001, 2000, 1997, 1995, 1992, 1991, 1986, 1980, 1975, 1971, 1970, 1966, 1961, 1960, 1956, 1955, 1952, 1950, 1946, 1945, 1941, 1936, 1930, 1926, 1925, 1922, 1921, 1920
4206 W 1ST ST	2020, 2017, 2014, 2010, 2005, 2002, 2001, 2000, 1997, 1995, 1992, 1991, 1986, 1980, 1975, 1971, 1970, 1966, 1965, 1961, 1960, 1956, 1955, 1952, 1950, 1946, 1945, 1941, 1936, 1930, 1926, 1925, 1922, 1921, 1920
4207 WELFLEET CMN	2020, 2017, 2010, 2005, 2002, 2001, 2000, 1997, 1995, 1992, 1991, 1986, 1980, 1975, 1971, 1970, 1966, 1965, 1961, 1960, 1956, 1955, 1952, 1950, 1946, 1945, 1941, 1936, 1930, 1926, 1925, 1922, 1921, 1920
4207 WELFLEET CMN	2017, 2014, 2010, 2005, 2002, 2001, 2000, 1997, 1995, 1992, 1991, 1986, 1980, 1975, 1971, 1970, 1966, 1965, 1961, 1960, 1956, 1955, 1952, 1950, 1946, 1945, 1941, 1936, 1930, 1926, 1925, 1922, 1921, 1920
4207 WELFLEET CMN	2020, 2017, 2014, 2005, 2002, 2001, 2000, 1997, 1995, 1992, 1991, 1986, 1980, 1975, 1971, 1970, 1966, 1965, 1961, 1960, 1956, 1955, 1952, 1950, 1946, 1945, 1941, 1936, 1930, 1926, 1925, 1922, 1921, 1920

FINDINGS

Address Researched	Address Not Identified in Research Source
4207 WELFLEET CMN	2020, 2017, 2014, 2010, 2005, 2002, 2001, 2000, 1997, 1992, 1991, 1986, 1980, 1975, 1971, 1970, 1966, 1965, 1961, 1960, 1956, 1955, 1952, 1950, 1946, 1945, 1941, 1936, 1930, 1926, 1925, 1922, 1921, 1920
4207 WELFLEET CMN	2020, 2017, 2014, 2010, 2005, 2002, 2001, 1997, 1995, 1992, 1991, 1986, 1980, 1975, 1971, 1970, 1966, 1965, 1961, 1960, 1956, 1955, 1952, 1950, 1946, 1945, 1941, 1936, 1930, 1926, 1925, 1922, 1921, 1920
4207 WELFLEET COMMON	2020, 2017, 2014, 2010, 2005, 2002, 2001, 2000, 1997, 1995, 1991, 1986, 1980, 1975, 1971, 1970, 1966, 1965, 1961, 1960, 1956, 1955, 1952, 1950, 1946, 1945, 1941, 1936, 1930, 1926, 1925, 1922, 1921, 1920
4207 WELFLEET COMMON	2020, 2017, 2014, 2010, 2005, 2002, 2001, 2000, 1997, 1992, 1991, 1986, 1980, 1975, 1971, 1970, 1966, 1965, 1961, 1960, 1956, 1955, 1952, 1950, 1946, 1945, 1941, 1936, 1930, 1926, 1925, 1922, 1921, 1920
4207 WELFLEET COMMON	2020, 2017, 2014, 2010, 2005, 2002, 2001, 2000, 1997, 1995, 1992, 1986, 1980, 1975, 1971, 1970, 1966, 1965, 1961, 1960, 1956, 1955, 1952, 1950, 1946, 1945, 1941, 1936, 1930, 1926, 1925, 1922, 1921, 1920
4207 WELFLEET COMMON	2020, 2017, 2014, 2010, 2005, 2001, 2000, 1997, 1995, 1992, 1991, 1986, 1980, 1975, 1971, 1970, 1966, 1965, 1961, 1960, 1956, 1955, 1952, 1950, 1946, 1945, 1941, 1936, 1930, 1926, 1925, 1922, 1921, 1920
4208 WELFLEET CMN	2020, 2017, 2014, 2005, 2002, 2001, 2000, 1997, 1995, 1992, 1991, 1986, 1980, 1975, 1971, 1970, 1966, 1965, 1961, 1960, 1956, 1955, 1952, 1950, 1946, 1945, 1941, 1936, 1930, 1926, 1925, 1922, 1921, 1920
4208 WELFLEET CMN	2020, 2017, 2014, 2010, 2002, 2001, 2000, 1997, 1995, 1992, 1991, 1986, 1980, 1975, 1971, 1970, 1966, 1965, 1961, 1960, 1956, 1955, 1952, 1950, 1946, 1945, 1941, 1936, 1930, 1926, 1925, 1922, 1921, 1920
4208 WELFLEET CMN	2017, 2014, 2010, 2005, 2002, 2001, 2000, 1997, 1995, 1992, 1991, 1986, 1980, 1975, 1971, 1970, 1966, 1965, 1961, 1960, 1956, 1955, 1952, 1950, 1946, 1945, 1941, 1936, 1930, 1926, 1925, 1922, 1921, 1920
4208 WELFLEET CMN	2020, 2017, 2010, 2005, 2002, 2001, 2000, 1997, 1995, 1992, 1991, 1986, 1980, 1975, 1971, 1970, 1966, 1965, 1961, 1960, 1956, 1955, 1952, 1950, 1946, 1945, 1941, 1936, 1930, 1926, 1925, 1922, 1921, 1920
4208 WELFLEET CMN	2020, 2017, 2014, 2010, 2005, 2002, 2001, 1997, 1995, 1992, 1991, 1986, 1980, 1975, 1971, 1970, 1966, 1965, 1961, 1960, 1956, 1955, 1952, 1950, 1946, 1945, 1941, 1936, 1930, 1926, 1925, 1922, 1921, 1920
4208 WELFLEET CMN	2020, 2017, 2014, 2010, 2005, 2002, 2001, 2000, 1997, 1992, 1991, 1986, 1980, 1975, 1971, 1970, 1966, 1965, 1961, 1960, 1956, 1955, 1952, 1950, 1946, 1945, 1941, 1936, 1930, 1926, 1925, 1922, 1921, 1920
4208 WELFLEET COMMON	2020, 2017, 2014, 2010, 2005, 2002, 2001, 2000, 1997, 1995, 1992, 1986, 1980, 1975, 1971, 1970, 1966, 1965, 1961, 1960, 1956, 1955, 1952, 1950, 1946, 1945, 1941, 1936, 1930, 1926, 1925, 1922, 1921, 1920
4208 WELFLEET COMMON	2020, 2017, 2014, 2010, 2005, 2002, 2001, 2000, 1997, 1992, 1991, 1986, 1980, 1975, 1971, 1970, 1966, 1965, 1961, 1960, 1956, 1955, 1952, 1950, 1946, 1945, 1941, 1936, 1930, 1926, 1925, 1922, 1921, 1920
4208 WELFLEET COMMON	2020, 2017, 2014, 2010, 2005, 2002, 2001, 2000, 1997, 1995, 1991, 1986, 1980, 1975, 1971, 1970, 1966, 1965, 1961, 1960, 1956, 1955, 1952, 1950, 1946, 1945, 1941, 1936, 1930, 1926, 1925, 1922, 1921, 1920
4208 WELFLEET COMMON	2020, 2017, 2014, 2010, 2005, 2001, 2000, 1997, 1995, 1992, 1991, 1986, 1980, 1975, 1971, 1970, 1966, 1965, 1961, 1960, 1956, 1955, 1952, 1950, 1946, 1945, 1941, 1936, 1930, 1926, 1925, 1922, 1921, 1920

FINDINGS

Address Researched	Address Not Identified in Research Source
4210 1ST ST	2020, 2017, 2014, 2010, 2005, 2001, 2000, 1997, 1995, 1992, 1991, 1986, 1980, 1975, 1971, 1970, 1966, 1965, 1961, 1960, 1956, 1955, 1952, 1950, 1946, 1945, 1941, 1936, 1930, 1926, 1925, 1922, 1921, 1920
4210 1ST ST	2020, 2017, 2014, 2010, 2005, 2002, 2001, 2000, 1997, 1995, 1992, 1991, 1980, 1975, 1971, 1970, 1966, 1965, 1961, 1960, 1956, 1955, 1952, 1950, 1946, 1945, 1941, 1936, 1930, 1926, 1925, 1922, 1921, 1920
4210 1ST ST	2020, 2017, 2014, 2010, 2005, 2002, 2001, 2000, 1997, 1995, 1992, 1986, 1980, 1975, 1971, 1970, 1966, 1965, 1961, 1960, 1956, 1955, 1952, 1950, 1946, 1945, 1941, 1936, 1930, 1926, 1925, 1922, 1921, 1920
4210 1ST ST	2020, 2017, 2014, 2010, 2005, 2002, 2001, 2000, 1997, 1995, 1992, 1991, 1986, 1975, 1971, 1970, 1966, 1965, 1961, 1960, 1956, 1955, 1952, 1950, 1946, 1945, 1941, 1936, 1930, 1926, 1925, 1922, 1921, 1920
4210 1ST ST	2020, 2017, 2014, 2010, 2005, 2002, 2001, 2000, 1997, 1995, 1992, 1991, 1986, 1980, 1971, 1970, 1966, 1965, 1961, 1960, 1956, 1955, 1952, 1950, 1946, 1945, 1941, 1936, 1930, 1926, 1925, 1922, 1921, 1920
4210 BOLSA ST	2020, 2017, 2014, 2010, 2005, 2002, 2001, 2000, 1997, 1995, 1992, 1991, 1986, 1980, 1975, 1971, 1970, 1966, 1961, 1960, 1956, 1955, 1952, 1950, 1946, 1945, 1941, 1936, 1930, 1926, 1925, 1922, 1921, 1920
4210 BOLSA ST	2020, 2017, 2014, 2010, 2005, 2002, 2001, 2000, 1997, 1995, 1992, 1991, 1986, 1980, 1975, 1971, 1970, 1965, 1961, 1960, 1956, 1955, 1952, 1950, 1946, 1945, 1941, 1936, 1930, 1926, 1925, 1922, 1921, 1920
4210 W 1ST ST	2020, 2017, 2014, 2010, 2005, 2002, 2001, 2000, 1997, 1995, 1991, 1986, 1980, 1975, 1971, 1970, 1966, 1965, 1961, 1960, 1956, 1955, 1952, 1950, 1946, 1945, 1941, 1936, 1930, 1926, 1925, 1922, 1921, 1920
4210 W 1ST ST	2020, 2017, 2014, 2010, 2005, 2002, 2001, 2000, 1997, 1992, 1991, 1986, 1980, 1975, 1971, 1970, 1966, 1965, 1961, 1960, 1956, 1955, 1952, 1950, 1946, 1945, 1941, 1936, 1930, 1926, 1925, 1922, 1921, 1920
4210 W 1ST ST	2020, 2017, 2014, 2010, 2005, 2002, 2001, 1997, 1995, 1992, 1991, 1986, 1980, 1975, 1971, 1970, 1966, 1965, 1961, 1960, 1956, 1955, 1952, 1950, 1946, 1945, 1941, 1936, 1930, 1926, 1925, 1922, 1921, 1920
4210 W 1ST ST	2020, 2017, 2014, 2010, 2002, 2001, 2000, 1997, 1995, 1992, 1991, 1986, 1980, 1975, 1971, 1970, 1966, 1965, 1961, 1960, 1956, 1955, 1952, 1950, 1946, 1945, 1941, 1936, 1930, 1926, 1925, 1922, 1921, 1920
4210 W 1ST ST	2020, 2017, 2014, 2005, 2002, 2001, 2000, 1997, 1995, 1992, 1991, 1986, 1980, 1975, 1971, 1970, 1966, 1965, 1961, 1960, 1956, 1955, 1952, 1950, 1946, 1945, 1941, 1936, 1930, 1926, 1925, 1922, 1921, 1920
4210 W 1ST ST	2020, 2017, 2010, 2005, 2002, 2001, 2000, 1997, 1995, 1992, 1991, 1986, 1980, 1975, 1971, 1970, 1966, 1965, 1961, 1960, 1956, 1955, 1952, 1950, 1946, 1945, 1941, 1936, 1930, 1926, 1925, 1922, 1921, 1920
4210 W 1ST ST	2017, 2014, 2010, 2005, 2002, 2001, 2000, 1997, 1995, 1992, 1991, 1986, 1980, 1975, 1971, 1970, 1966, 1965, 1961, 1960, 1956, 1955, 1952, 1950, 1946, 1945, 1941, 1936, 1930, 1926, 1925, 1922, 1921, 1920
4211 1ST	2020, 2017, 2014, 2010, 2005, 2002, 2001, 2000, 1997, 1992, 1991, 1986, 1980, 1975, 1971, 1970, 1966, 1965, 1961, 1960, 1956, 1955, 1952, 1950, 1946, 1945, 1941, 1936, 1930, 1926, 1925, 1922, 1921, 1920
4211 1ST ST	2020, 2017, 2014, 2010, 2005, 2002, 2001, 2000, 1997, 1995, 1992, 1991, 1986, 1980, 1971, 1970, 1966, 1965, 1961, 1960, 1956, 1955, 1952, 1950, 1946, 1945, 1941, 1936, 1930, 1926, 1925, 1922, 1921, 1920

FINDINGS

Address Researched	Address Not Identified in Research Source
4211 1ST ST	2020, 2017, 2014, 2010, 2005, 2002, 2001, 2000, 1997, 1995, 1992, 1991, 1986, 1975, 1971, 1970, 1966, 1965, 1961, 1960, 1956, 1955, 1952, 1950, 1946, 1945, 1941, 1936, 1930, 1926, 1925, 1922, 1921, 1920
4211 1ST ST	2020, 2017, 2014, 2010, 2005, 2002, 2001, 2000, 1997, 1995, 1992, 1986, 1980, 1975, 1971, 1970, 1966, 1965, 1961, 1960, 1956, 1955, 1952, 1950, 1946, 1945, 1941, 1936, 1930, 1926, 1925, 1922, 1921, 1920
4211 1ST ST	2020, 2017, 2014, 2010, 2005, 2002, 2001, 2000, 1997, 1995, 1992, 1991, 1980, 1975, 1971, 1970, 1966, 1965, 1961, 1960, 1956, 1955, 1952, 1950, 1946, 1945, 1941, 1936, 1930, 1926, 1925, 1922, 1921, 1920
4211 1ST ST	2020, 2017, 2014, 2010, 2005, 2001, 2000, 1997, 1995, 1992, 1991, 1986, 1980, 1975, 1971, 1970, 1966, 1965, 1961, 1960, 1956, 1955, 1952, 1950, 1946, 1945, 1941, 1936, 1930, 1926, 1925, 1922, 1921, 1920
4211 E 1ST ST	2020, 2017, 2014, 2010, 2005, 2002, 2001, 2000, 1997, 1992, 1991, 1986, 1980, 1975, 1971, 1970, 1966, 1965, 1961, 1960, 1956, 1955, 1952, 1950, 1946, 1945, 1941, 1936, 1930, 1926, 1925, 1922, 1921, 1920
4211 W 1ST ST	2020, 2017, 2014, 2010, 2005, 2002, 2001, 1997, 1995, 1992, 1991, 1986, 1980, 1975, 1971, 1970, 1966, 1965, 1961, 1960, 1956, 1955, 1952, 1950, 1946, 1945, 1941, 1936, 1930, 1926, 1925, 1922, 1921, 1920
4211 W 1ST ST	2020, 2017, 2014, 2010, 2005, 2002, 2001, 2000, 1997, 1992, 1991, 1986, 1980, 1975, 1971, 1970, 1966, 1965, 1961, 1960, 1956, 1955, 1952, 1950, 1946, 1945, 1941, 1936, 1930, 1926, 1925, 1922, 1921, 1920
4211 W 1ST ST	2020, 2017, 2014, 2010, 2005, 2002, 2001, 2000, 1997, 1995, 1991, 1986, 1980, 1975, 1971, 1970, 1966, 1965, 1961, 1960, 1956, 1955, 1952, 1950, 1946, 1945, 1941, 1936, 1930, 1926, 1925, 1922, 1921, 1920
4211 W 1ST ST	2020, 2017, 2014, 2010, 2002, 2001, 2000, 1997, 1995, 1992, 1991, 1986, 1980, 1975, 1971, 1970, 1966, 1965, 1961, 1960, 1956, 1955, 1952, 1950, 1946, 1945, 1941, 1936, 1930, 1926, 1925, 1922, 1921, 1920
4211 W 1ST ST	2020, 2017, 2010, 2005, 2002, 2001, 2000, 1997, 1995, 1992, 1991, 1986, 1980, 1975, 1971, 1970, 1966, 1965, 1961, 1960, 1956, 1955, 1952, 1950, 1946, 1945, 1941, 1936, 1930, 1926, 1925, 1922, 1921, 1920
4211 W 1ST ST	2020, 2017, 2014, 2005, 2002, 2001, 2000, 1997, 1995, 1992, 1991, 1986, 1980, 1975, 1971, 1970, 1966, 1965, 1961, 1960, 1956, 1955, 1952, 1950, 1946, 1945, 1941, 1936, 1930, 1926, 1925, 1922, 1921, 1920
4211 W 1ST ST SPC 1	2017, 2014, 2010, 2005, 2002, 2001, 2000, 1997, 1995, 1992, 1991, 1986, 1980, 1975, 1971, 1970, 1966, 1965, 1961, 1960, 1956, 1955, 1952, 1950, 1946, 1945, 1941, 1936, 1930, 1926, 1925, 1922, 1921, 1920
4211 W 1ST ST SPC 10	2017, 2014, 2010, 2005, 2002, 2001, 2000, 1997, 1995, 1992, 1991, 1986, 1980, 1975, 1971, 1970, 1966, 1965, 1961, 1960, 1956, 1955, 1952, 1950, 1946, 1945, 1941, 1936, 1930, 1926, 1925, 1922, 1921, 1920
4211 W 1ST ST SPC 101	2017, 2014, 2010, 2005, 2002, 2001, 2000, 1997, 1995, 1992, 1991, 1986, 1980, 1975, 1971, 1970, 1966, 1965, 1961, 1960, 1956, 1955, 1952, 1950, 1946, 1945, 1941, 1936, 1930, 1926, 1925, 1922, 1921, 1920
4211 W 1ST ST SPC 102	2017, 2014, 2010, 2005, 2002, 2001, 2000, 1997, 1995, 1992, 1991, 1986, 1980, 1975, 1971, 1970, 1966, 1965, 1961, 1960, 1956, 1955, 1952, 1950, 1946, 1945, 1941, 1936, 1930, 1926, 1925, 1922, 1921, 1920
4211 W 1ST ST SPC 103	2017, 2014, 2010, 2005, 2002, 2001, 2000, 1997, 1995, 1992, 1991, 1986, 1980, 1975, 1971, 1970, 1966, 1965, 1961, 1960, 1956, 1955, 1952, 1950, 1946, 1945, 1941, 1936, 1930, 1926, 1925, 1922, 1921, 1920

FINDINGS

Address Researched	Address Not Identified in Research Source
4211 W 1ST ST SPC 104	2017, 2014, 2010, 2005, 2002, 2001, 2000, 1997, 1995, 1992, 1991, 1986, 1980, 1975, 1971, 1970, 1966, 1965, 1961, 1960, 1956, 1955, 1952, 1950, 1946, 1945, 1941, 1936, 1930, 1926, 1925, 1922, 1921, 1920
4211 W 1ST ST SPC 105	2017, 2014, 2010, 2005, 2002, 2001, 2000, 1997, 1995, 1992, 1991, 1986, 1980, 1975, 1971, 1970, 1966, 1965, 1961, 1960, 1956, 1955, 1952, 1950, 1946, 1945, 1941, 1936, 1930, 1926, 1925, 1922, 1921, 1920
4211 W 1ST ST SPC 107	2017, 2014, 2010, 2005, 2002, 2001, 2000, 1997, 1995, 1992, 1991, 1986, 1980, 1975, 1971, 1970, 1966, 1965, 1961, 1960, 1956, 1955, 1952, 1950, 1946, 1945, 1941, 1936, 1930, 1926, 1925, 1922, 1921, 1920
4211 W 1ST ST SPC 11	2017, 2014, 2010, 2005, 2002, 2001, 2000, 1997, 1995, 1992, 1991, 1986, 1980, 1975, 1971, 1970, 1966, 1965, 1961, 1960, 1956, 1955, 1952, 1950, 1946, 1945, 1941, 1936, 1930, 1926, 1925, 1922, 1921, 1920
4211 W 1ST ST SPC 110	2017, 2014, 2010, 2005, 2002, 2001, 2000, 1997, 1995, 1992, 1991, 1986, 1980, 1975, 1971, 1970, 1966, 1965, 1961, 1960, 1956, 1955, 1952, 1950, 1946, 1945, 1941, 1936, 1930, 1926, 1925, 1922, 1921, 1920
4211 W 1ST ST SPC 112	2017, 2014, 2010, 2005, 2002, 2001, 2000, 1997, 1995, 1992, 1991, 1986, 1980, 1975, 1971, 1970, 1966, 1965, 1961, 1960, 1956, 1955, 1952, 1950, 1946, 1945, 1941, 1936, 1930, 1926, 1925, 1922, 1921, 1920
4211 W 1ST ST SPC 113	2017, 2014, 2010, 2005, 2002, 2001, 2000, 1997, 1995, 1992, 1991, 1986, 1980, 1975, 1971, 1970, 1966, 1965, 1961, 1960, 1956, 1955, 1952, 1950, 1946, 1945, 1941, 1936, 1930, 1926, 1925, 1922, 1921, 1920
4211 W 1ST ST SPC 116	2017, 2014, 2010, 2005, 2002, 2001, 2000, 1997, 1995, 1992, 1991, 1986, 1980, 1975, 1971, 1970, 1966, 1965, 1961, 1960, 1956, 1955, 1952, 1950, 1946, 1945, 1941, 1936, 1930, 1926, 1925, 1922, 1921, 1920
4211 W 1ST ST SPC 118	2017, 2014, 2010, 2005, 2002, 2001, 2000, 1997, 1995, 1992, 1991, 1986, 1980, 1975, 1971, 1970, 1966, 1965, 1961, 1960, 1956, 1955, 1952, 1950, 1946, 1945, 1941, 1936, 1930, 1926, 1925, 1922, 1921, 1920
4211 W 1ST ST SPC 119	2017, 2014, 2010, 2005, 2002, 2001, 2000, 1997, 1995, 1992, 1991, 1986, 1980, 1975, 1971, 1970, 1966, 1965, 1961, 1960, 1956, 1955, 1952, 1950, 1946, 1945, 1941, 1936, 1930, 1926, 1925, 1922, 1921, 1920
4211 W 1ST ST SPC 12	2017, 2014, 2010, 2005, 2002, 2001, 2000, 1997, 1995, 1992, 1991, 1986, 1980, 1975, 1971, 1970, 1966, 1965, 1961, 1960, 1956, 1955, 1952, 1950, 1946, 1945, 1941, 1936, 1930, 1926, 1925, 1922, 1921, 1920
4211 W 1ST ST SPC 120	2017, 2014, 2010, 2005, 2002, 2001, 2000, 1997, 1995, 1992, 1991, 1986, 1980, 1975, 1971, 1970, 1966, 1965, 1961, 1960, 1956, 1955, 1952, 1950, 1946, 1945, 1941, 1936, 1930, 1926, 1925, 1922, 1921, 1920
4211 W 1ST ST SPC 121	2017, 2014, 2010, 2005, 2002, 2001, 2000, 1997, 1995, 1992, 1991, 1986, 1980, 1975, 1971, 1970, 1966, 1965, 1961, 1960, 1956, 1955, 1952, 1950, 1946, 1945, 1941, 1936, 1930, 1926, 1925, 1922, 1921, 1920
4211 W 1ST ST SPC 122	2017, 2014, 2010, 2005, 2002, 2001, 2000, 1997, 1995, 1992, 1991, 1986, 1980, 1975, 1971, 1970, 1966, 1965, 1961, 1960, 1956, 1955, 1952, 1950, 1946, 1945, 1941, 1936, 1930, 1926, 1925, 1922, 1921, 1920
4211 W 1ST ST SPC 124	2017, 2014, 2010, 2005, 2002, 2001, 2000, 1997, 1995, 1992, 1991, 1986, 1980, 1975, 1971, 1970, 1966, 1965, 1961, 1960, 1956, 1955, 1952, 1950, 1946, 1945, 1941, 1936, 1930, 1926, 1925, 1922, 1921, 1920
4211 W 1ST ST SPC 127	2017, 2014, 2010, 2005, 2002, 2001, 2000, 1997, 1995, 1992, 1991, 1986, 1980, 1975, 1971, 1970, 1966, 1965, 1961, 1960, 1956, 1955, 1952, 1950, 1946, 1945, 1941, 1936, 1930, 1926, 1925, 1922, 1921, 1920

FINDINGS

Address Researched	Address Not Identified in Research Source
4211 W 1ST ST SPC 128	2017, 2014, 2010, 2005, 2002, 2001, 2000, 1997, 1995, 1992, 1991, 1986, 1980, 1975, 1971, 1970, 1966, 1965, 1961, 1960, 1956, 1955, 1952, 1950, 1946, 1945, 1941, 1936, 1930, 1926, 1925, 1922, 1921, 1920
4211 W 1ST ST SPC 130	2017, 2014, 2010, 2005, 2002, 2001, 2000, 1997, 1995, 1992, 1991, 1986, 1980, 1975, 1971, 1970, 1966, 1965, 1961, 1960, 1956, 1955, 1952, 1950, 1946, 1945, 1941, 1936, 1930, 1926, 1925, 1922, 1921, 1920
4211 W 1ST ST SPC 132	2017, 2014, 2010, 2005, 2002, 2001, 2000, 1997, 1995, 1992, 1991, 1986, 1980, 1975, 1971, 1970, 1966, 1965, 1961, 1960, 1956, 1955, 1952, 1950, 1946, 1945, 1941, 1936, 1930, 1926, 1925, 1922, 1921, 1920
4211 W 1ST ST SPC 134	2017, 2014, 2010, 2005, 2002, 2001, 2000, 1997, 1995, 1992, 1991, 1986, 1980, 1975, 1971, 1970, 1966, 1965, 1961, 1960, 1956, 1955, 1952, 1950, 1946, 1945, 1941, 1936, 1930, 1926, 1925, 1922, 1921, 1920
4211 W 1ST ST SPC 135	2017, 2014, 2010, 2005, 2002, 2001, 2000, 1997, 1995, 1992, 1991, 1986, 1980, 1975, 1971, 1970, 1966, 1965, 1961, 1960, 1956, 1955, 1952, 1950, 1946, 1945, 1941, 1936, 1930, 1926, 1925, 1922, 1921, 1920
4211 W 1ST ST SPC 136	2017, 2014, 2010, 2005, 2002, 2001, 2000, 1997, 1995, 1992, 1991, 1986, 1980, 1975, 1971, 1970, 1966, 1965, 1961, 1960, 1956, 1955, 1952, 1950, 1946, 1945, 1941, 1936, 1930, 1926, 1925, 1922, 1921, 1920
4211 W 1ST ST SPC 137	2017, 2014, 2010, 2005, 2002, 2001, 2000, 1997, 1995, 1992, 1991, 1986, 1980, 1975, 1971, 1970, 1966, 1965, 1961, 1960, 1956, 1955, 1952, 1950, 1946, 1945, 1941, 1936, 1930, 1926, 1925, 1922, 1921, 1920
4211 W 1ST ST SPC 14	2017, 2014, 2010, 2005, 2002, 2001, 2000, 1997, 1995, 1992, 1991, 1986, 1980, 1975, 1971, 1970, 1966, 1965, 1961, 1960, 1956, 1955, 1952, 1950, 1946, 1945, 1941, 1936, 1930, 1926, 1925, 1922, 1921, 1920
4211 W 1ST ST SPC 142	2017, 2014, 2010, 2005, 2002, 2001, 2000, 1997, 1995, 1992, 1991, 1986, 1980, 1975, 1971, 1970, 1966, 1965, 1961, 1960, 1956, 1955, 1952, 1950, 1946, 1945, 1941, 1936, 1930, 1926, 1925, 1922, 1921, 1920
4211 W 1ST ST SPC 143	2017, 2014, 2010, 2005, 2002, 2001, 2000, 1997, 1995, 1992, 1991, 1986, 1980, 1975, 1971, 1970, 1966, 1965, 1961, 1960, 1956, 1955, 1952, 1950, 1946, 1945, 1941, 1936, 1930, 1926, 1925, 1922, 1921, 1920
4211 W 1ST ST SPC 147	2017, 2014, 2010, 2005, 2002, 2001, 2000, 1997, 1995, 1992, 1991, 1986, 1980, 1975, 1971, 1970, 1966, 1965, 1961, 1960, 1956, 1955, 1952, 1950, 1946, 1945, 1941, 1936, 1930, 1926, 1925, 1922, 1921, 1920
4211 W 1ST ST SPC 148	2017, 2014, 2010, 2005, 2002, 2001, 2000, 1997, 1995, 1992, 1991, 1986, 1980, 1975, 1971, 1970, 1966, 1965, 1961, 1960, 1956, 1955, 1952, 1950, 1946, 1945, 1941, 1936, 1930, 1926, 1925, 1922, 1921, 1920
4211 W 1ST ST SPC 149	2017, 2014, 2010, 2005, 2002, 2001, 2000, 1997, 1995, 1992, 1991, 1986, 1980, 1975, 1971, 1970, 1966, 1965, 1961, 1960, 1956, 1955, 1952, 1950, 1946, 1945, 1941, 1936, 1930, 1926, 1925, 1922, 1921, 1920
4211 W 1ST ST SPC 15	2017, 2014, 2010, 2005, 2002, 2001, 2000, 1997, 1995, 1992, 1991, 1986, 1980, 1975, 1971, 1970, 1966, 1965, 1961, 1960, 1956, 1955, 1952, 1950, 1946, 1945, 1941, 1936, 1930, 1926, 1925, 1922, 1921, 1920
4211 W 1ST ST SPC 150	2017, 2014, 2010, 2005, 2002, 2001, 2000, 1997, 1995, 1992, 1991, 1986, 1980, 1975, 1971, 1970, 1966, 1965, 1961, 1960, 1956, 1955, 1952, 1950, 1946, 1945, 1941, 1936, 1930, 1926, 1925, 1922, 1921, 1920
4211 W 1ST ST SPC 151	2017, 2014, 2010, 2005, 2002, 2001, 2000, 1997, 1995, 1992, 1991, 1986, 1980, 1975, 1971, 1970, 1966, 1965, 1961, 1960, 1956, 1955, 1952, 1950, 1946, 1945, 1941, 1936, 1930, 1926, 1925, 1922, 1921, 1920

FINDINGS

Address Researched	Address Not Identified in Research Source
4211 W 1ST ST SPC 152	2017, 2014, 2010, 2005, 2002, 2001, 2000, 1997, 1995, 1992, 1991, 1986, 1980, 1975, 1971, 1970, 1966, 1965, 1961, 1960, 1956, 1955, 1952, 1950, 1946, 1945, 1941, 1936, 1930, 1926, 1925, 1922, 1921, 1920
4211 W 1ST ST SPC 154	2017, 2014, 2010, 2005, 2002, 2001, 2000, 1997, 1995, 1992, 1991, 1986, 1980, 1975, 1971, 1970, 1966, 1965, 1961, 1960, 1956, 1955, 1952, 1950, 1946, 1945, 1941, 1936, 1930, 1926, 1925, 1922, 1921, 1920
4211 W 1ST ST SPC 155	2017, 2014, 2010, 2005, 2002, 2001, 2000, 1997, 1995, 1992, 1991, 1986, 1980, 1975, 1971, 1970, 1966, 1965, 1961, 1960, 1956, 1955, 1952, 1950, 1946, 1945, 1941, 1936, 1930, 1926, 1925, 1922, 1921, 1920
4211 W 1ST ST SPC 157	2017, 2014, 2010, 2005, 2002, 2001, 2000, 1997, 1995, 1992, 1991, 1986, 1980, 1975, 1971, 1970, 1966, 1965, 1961, 1960, 1956, 1955, 1952, 1950, 1946, 1945, 1941, 1936, 1930, 1926, 1925, 1922, 1921, 1920
4211 W 1ST ST SPC 158	2017, 2014, 2010, 2005, 2002, 2001, 2000, 1997, 1995, 1992, 1991, 1986, 1980, 1975, 1971, 1970, 1966, 1965, 1961, 1960, 1956, 1955, 1952, 1950, 1946, 1945, 1941, 1936, 1930, 1926, 1925, 1922, 1921, 1920
4211 W 1ST ST SPC 159	2017, 2014, 2010, 2005, 2002, 2001, 2000, 1997, 1995, 1992, 1991, 1986, 1980, 1975, 1971, 1970, 1966, 1965, 1961, 1960, 1956, 1955, 1952, 1950, 1946, 1945, 1941, 1936, 1930, 1926, 1925, 1922, 1921, 1920
4211 W 1ST ST SPC 16	2017, 2014, 2010, 2005, 2002, 2001, 2000, 1997, 1995, 1992, 1991, 1986, 1980, 1975, 1971, 1970, 1966, 1965, 1961, 1960, 1956, 1955, 1952, 1950, 1946, 1945, 1941, 1936, 1930, 1926, 1925, 1922, 1921, 1920
4211 W 1ST ST SPC 160	2017, 2014, 2010, 2005, 2002, 2001, 2000, 1997, 1995, 1992, 1991, 1986, 1980, 1975, 1971, 1970, 1966, 1965, 1961, 1960, 1956, 1955, 1952, 1950, 1946, 1945, 1941, 1936, 1930, 1926, 1925, 1922, 1921, 1920
4211 W 1ST ST SPC 161	2017, 2014, 2010, 2005, 2002, 2001, 2000, 1997, 1995, 1992, 1991, 1986, 1980, 1975, 1971, 1970, 1966, 1965, 1961, 1960, 1956, 1955, 1952, 1950, 1946, 1945, 1941, 1936, 1930, 1926, 1925, 1922, 1921, 1920
4211 W 1ST ST SPC 162	2017, 2014, 2010, 2005, 2002, 2001, 2000, 1997, 1995, 1992, 1991, 1986, 1980, 1975, 1971, 1970, 1966, 1965, 1961, 1960, 1956, 1955, 1952, 1950, 1946, 1945, 1941, 1936, 1930, 1926, 1925, 1922, 1921, 1920
4211 W 1ST ST SPC 164	2017, 2014, 2010, 2005, 2002, 2001, 2000, 1997, 1995, 1992, 1991, 1986, 1980, 1975, 1971, 1970, 1966, 1965, 1961, 1960, 1956, 1955, 1952, 1950, 1946, 1945, 1941, 1936, 1930, 1926, 1925, 1922, 1921, 1920
4211 W 1ST ST SPC 165	2017, 2014, 2010, 2005, 2002, 2001, 2000, 1997, 1995, 1992, 1991, 1986, 1980, 1975, 1971, 1970, 1966, 1965, 1961, 1960, 1956, 1955, 1952, 1950, 1946, 1945, 1941, 1936, 1930, 1926, 1925, 1922, 1921, 1920
4211 W 1ST ST SPC 166	2017, 2014, 2010, 2005, 2002, 2001, 2000, 1997, 1995, 1992, 1991, 1986, 1980, 1975, 1971, 1970, 1966, 1965, 1961, 1960, 1956, 1955, 1952, 1950, 1946, 1945, 1941, 1936, 1930, 1926, 1925, 1922, 1921, 1920
4211 W 1ST ST SPC 169	2017, 2014, 2010, 2005, 2002, 2001, 2000, 1997, 1995, 1992, 1991, 1986, 1980, 1975, 1971, 1970, 1966, 1965, 1961, 1960, 1956, 1955, 1952, 1950, 1946, 1945, 1941, 1936, 1930, 1926, 1925, 1922, 1921, 1920
4211 W 1ST ST SPC 170	2017, 2014, 2010, 2005, 2002, 2001, 2000, 1997, 1995, 1992, 1991, 1986, 1980, 1975, 1971, 1970, 1966, 1965, 1961, 1960, 1956, 1955, 1952, 1950, 1946, 1945, 1941, 1936, 1930, 1926, 1925, 1922, 1921, 1920
4211 W 1ST ST SPC 172	2017, 2014, 2010, 2005, 2002, 2001, 2000, 1997, 1995, 1992, 1991, 1986, 1980, 1975, 1971, 1970, 1966, 1965, 1961, 1960, 1956, 1955, 1952, 1950, 1946, 1945, 1941, 1936, 1930, 1926, 1925, 1922, 1921, 1920

FINDINGS

Address Researched	Address Not Identified in Research Source
4211 W 1ST ST SPC 173	2017, 2014, 2010, 2005, 2002, 2001, 2000, 1997, 1995, 1992, 1991, 1986, 1980, 1975, 1971, 1970, 1966, 1965, 1961, 1960, 1956, 1955, 1952, 1950, 1946, 1945, 1941, 1936, 1930, 1926, 1925, 1922, 1921, 1920
4211 W 1ST ST SPC 174	2017, 2014, 2010, 2005, 2002, 2001, 2000, 1997, 1995, 1992, 1991, 1986, 1980, 1975, 1971, 1970, 1966, 1965, 1961, 1960, 1956, 1955, 1952, 1950, 1946, 1945, 1941, 1936, 1930, 1926, 1925, 1922, 1921, 1920
4211 W 1ST ST SPC 176	2017, 2014, 2010, 2005, 2002, 2001, 2000, 1997, 1995, 1992, 1991, 1986, 1980, 1975, 1971, 1970, 1966, 1965, 1961, 1960, 1956, 1955, 1952, 1950, 1946, 1945, 1941, 1936, 1930, 1926, 1925, 1922, 1921, 1920
4211 W 1ST ST SPC 177	2017, 2014, 2010, 2005, 2002, 2001, 2000, 1997, 1995, 1992, 1991, 1986, 1980, 1975, 1971, 1970, 1966, 1965, 1961, 1960, 1956, 1955, 1952, 1950, 1946, 1945, 1941, 1936, 1930, 1926, 1925, 1922, 1921, 1920
4211 W 1ST ST SPC 178	2017, 2014, 2010, 2005, 2002, 2001, 2000, 1997, 1995, 1992, 1991, 1986, 1980, 1975, 1971, 1970, 1966, 1965, 1961, 1960, 1956, 1955, 1952, 1950, 1946, 1945, 1941, 1936, 1930, 1926, 1925, 1922, 1921, 1920
4211 W 1ST ST SPC 18	2017, 2014, 2010, 2005, 2002, 2001, 2000, 1997, 1995, 1992, 1991, 1986, 1980, 1975, 1971, 1970, 1966, 1965, 1961, 1960, 1956, 1955, 1952, 1950, 1946, 1945, 1941, 1936, 1930, 1926, 1925, 1922, 1921, 1920
4211 W 1ST ST SPC 181	2017, 2014, 2010, 2005, 2002, 2001, 2000, 1997, 1995, 1992, 1991, 1986, 1980, 1975, 1971, 1970, 1966, 1965, 1961, 1960, 1956, 1955, 1952, 1950, 1946, 1945, 1941, 1936, 1930, 1926, 1925, 1922, 1921, 1920
4211 W 1ST ST SPC 185	2017, 2014, 2010, 2005, 2002, 2001, 2000, 1997, 1995, 1992, 1991, 1986, 1980, 1975, 1971, 1970, 1966, 1965, 1961, 1960, 1956, 1955, 1952, 1950, 1946, 1945, 1941, 1936, 1930, 1926, 1925, 1922, 1921, 1920
4211 W 1ST ST SPC 186	2017, 2014, 2010, 2005, 2002, 2001, 2000, 1997, 1995, 1992, 1991, 1986, 1980, 1975, 1971, 1970, 1966, 1965, 1961, 1960, 1956, 1955, 1952, 1950, 1946, 1945, 1941, 1936, 1930, 1926, 1925, 1922, 1921, 1920
4211 W 1ST ST SPC 187	2017, 2014, 2010, 2005, 2002, 2001, 2000, 1997, 1995, 1992, 1991, 1986, 1980, 1975, 1971, 1970, 1966, 1965, 1961, 1960, 1956, 1955, 1952, 1950, 1946, 1945, 1941, 1936, 1930, 1926, 1925, 1922, 1921, 1920
4211 W 1ST ST SPC 188	2017, 2014, 2010, 2005, 2002, 2001, 2000, 1997, 1995, 1992, 1991, 1986, 1980, 1975, 1971, 1970, 1966, 1965, 1961, 1960, 1956, 1955, 1952, 1950, 1946, 1945, 1941, 1936, 1930, 1926, 1925, 1922, 1921, 1920
4211 W 1ST ST SPC 189	2017, 2014, 2010, 2005, 2002, 2001, 2000, 1997, 1995, 1992, 1991, 1986, 1980, 1975, 1971, 1970, 1966, 1965, 1961, 1960, 1956, 1955, 1952, 1950, 1946, 1945, 1941, 1936, 1930, 1926, 1925, 1922, 1921, 1920
4211 W 1ST ST SPC 190	2017, 2014, 2010, 2005, 2002, 2001, 2000, 1997, 1995, 1992, 1991, 1986, 1980, 1975, 1971, 1970, 1966, 1965, 1961, 1960, 1956, 1955, 1952, 1950, 1946, 1945, 1941, 1936, 1930, 1926, 1925, 1922, 1921, 1920
4211 W 1ST ST SPC 191	2017, 2014, 2010, 2005, 2002, 2001, 2000, 1997, 1995, 1992, 1991, 1986, 1980, 1975, 1971, 1970, 1966, 1965, 1961, 1960, 1956, 1955, 1952, 1950, 1946, 1945, 1941, 1936, 1930, 1926, 1925, 1922, 1921, 1920
4211 W 1ST ST SPC 192	2017, 2014, 2010, 2005, 2002, 2001, 2000, 1997, 1995, 1992, 1991, 1986, 1980, 1975, 1971, 1970, 1966, 1965, 1961, 1960, 1956, 1955, 1952, 1950, 1946, 1945, 1941, 1936, 1930, 1926, 1925, 1922, 1921, 1920
4211 W 1ST ST SPC 193	2017, 2014, 2010, 2005, 2002, 2001, 2000, 1997, 1995, 1992, 1991, 1986, 1980, 1975, 1971, 1970, 1966, 1965, 1961, 1960, 1956, 1955, 1952, 1950, 1946, 1945, 1941, 1936, 1930, 1926, 1925, 1922, 1921, 1920

FINDINGS

Address Researched	Address Not Identified in Research Source
4211 W 1ST ST SPC 2	2017, 2014, 2010, 2005, 2002, 2001, 2000, 1997, 1995, 1992, 1991, 1986, 1980, 1975, 1971, 1970, 1966, 1965, 1961, 1960, 1956, 1955, 1952, 1950, 1946, 1945, 1941, 1936, 1930, 1926, 1925, 1922, 1921, 1920
4211 W 1ST ST SPC 20	2017, 2014, 2010, 2005, 2002, 2001, 2000, 1997, 1995, 1992, 1991, 1986, 1980, 1975, 1971, 1970, 1966, 1965, 1961, 1960, 1956, 1955, 1952, 1950, 1946, 1945, 1941, 1936, 1930, 1926, 1925, 1922, 1921, 1920
4211 W 1ST ST SPC 22	2017, 2014, 2010, 2005, 2002, 2001, 2000, 1997, 1995, 1992, 1991, 1986, 1980, 1975, 1971, 1970, 1966, 1965, 1961, 1960, 1956, 1955, 1952, 1950, 1946, 1945, 1941, 1936, 1930, 1926, 1925, 1922, 1921, 1920
4211 W 1ST ST SPC 24	2017, 2014, 2010, 2005, 2002, 2001, 2000, 1997, 1995, 1992, 1991, 1986, 1980, 1975, 1971, 1970, 1966, 1965, 1961, 1960, 1956, 1955, 1952, 1950, 1946, 1945, 1941, 1936, 1930, 1926, 1925, 1922, 1921, 1920
4211 W 1ST ST SPC 26	2017, 2014, 2010, 2005, 2002, 2001, 2000, 1997, 1995, 1992, 1991, 1986, 1980, 1975, 1971, 1970, 1966, 1965, 1961, 1960, 1956, 1955, 1952, 1950, 1946, 1945, 1941, 1936, 1930, 1926, 1925, 1922, 1921, 1920
4211 W 1ST ST SPC 27	2017, 2014, 2010, 2005, 2002, 2001, 2000, 1997, 1995, 1992, 1991, 1986, 1980, 1975, 1971, 1970, 1966, 1965, 1961, 1960, 1956, 1955, 1952, 1950, 1946, 1945, 1941, 1936, 1930, 1926, 1925, 1922, 1921, 1920
4211 W 1ST ST SPC 31	2017, 2014, 2010, 2005, 2002, 2001, 2000, 1997, 1995, 1992, 1991, 1986, 1980, 1975, 1971, 1970, 1966, 1965, 1961, 1960, 1956, 1955, 1952, 1950, 1946, 1945, 1941, 1936, 1930, 1926, 1925, 1922, 1921, 1920
4211 W 1ST ST SPC 32	2017, 2014, 2010, 2005, 2002, 2001, 2000, 1997, 1995, 1992, 1991, 1986, 1980, 1975, 1971, 1970, 1966, 1965, 1961, 1960, 1956, 1955, 1952, 1950, 1946, 1945, 1941, 1936, 1930, 1926, 1925, 1922, 1921, 1920
4211 W 1ST ST SPC 34	2017, 2014, 2010, 2005, 2002, 2001, 2000, 1997, 1995, 1992, 1991, 1986, 1980, 1975, 1971, 1970, 1966, 1965, 1961, 1960, 1956, 1955, 1952, 1950, 1946, 1945, 1941, 1936, 1930, 1926, 1925, 1922, 1921, 1920
4211 W 1ST ST SPC 38	2017, 2014, 2010, 2005, 2002, 2001, 2000, 1997, 1995, 1992, 1991, 1986, 1980, 1975, 1971, 1970, 1966, 1965, 1961, 1960, 1956, 1955, 1952, 1950, 1946, 1945, 1941, 1936, 1930, 1926, 1925, 1922, 1921, 1920
4211 W 1ST ST SPC 40	2017, 2014, 2010, 2005, 2002, 2001, 2000, 1997, 1995, 1992, 1991, 1986, 1980, 1975, 1971, 1970, 1966, 1965, 1961, 1960, 1956, 1955, 1952, 1950, 1946, 1945, 1941, 1936, 1930, 1926, 1925, 1922, 1921, 1920
4211 W 1ST ST SPC 41	2017, 2014, 2010, 2005, 2002, 2001, 2000, 1997, 1995, 1992, 1991, 1986, 1980, 1975, 1971, 1970, 1966, 1965, 1961, 1960, 1956, 1955, 1952, 1950, 1946, 1945, 1941, 1936, 1930, 1926, 1925, 1922, 1921, 1920
4211 W 1ST ST SPC 43	2017, 2014, 2010, 2005, 2002, 2001, 2000, 1997, 1995, 1992, 1991, 1986, 1980, 1975, 1971, 1970, 1966, 1965, 1961, 1960, 1956, 1955, 1952, 1950, 1946, 1945, 1941, 1936, 1930, 1926, 1925, 1922, 1921, 1920
4211 W 1ST ST SPC 45	2017, 2014, 2010, 2005, 2002, 2001, 2000, 1997, 1995, 1992, 1991, 1986, 1980, 1975, 1971, 1970, 1966, 1965, 1961, 1960, 1956, 1955, 1952, 1950, 1946, 1945, 1941, 1936, 1930, 1926, 1925, 1922, 1921, 1920
4211 W 1ST ST SPC 48	2017, 2014, 2010, 2005, 2002, 2001, 2000, 1997, 1995, 1992, 1991, 1986, 1980, 1975, 1971, 1970, 1966, 1965, 1961, 1960, 1956, 1955, 1952, 1950, 1946, 1945, 1941, 1936, 1930, 1926, 1925, 1922, 1921, 1920
4211 W 1ST ST SPC 49	2017, 2014, 2010, 2005, 2002, 2001, 2000, 1997, 1995, 1992, 1991, 1986, 1980, 1975, 1971, 1970, 1966, 1965, 1961, 1960, 1956, 1955, 1952, 1950, 1946, 1945, 1941, 1936, 1930, 1926, 1925, 1922, 1921, 1920

FINDINGS

Address Researched	Address Not Identified in Research Source
4211 W 1ST ST SPC 5	2017, 2014, 2010, 2005, 2002, 2001, 2000, 1997, 1995, 1992, 1991, 1986, 1980, 1975, 1971, 1970, 1966, 1965, 1961, 1960, 1956, 1955, 1952, 1950, 1946, 1945, 1941, 1936, 1930, 1926, 1925, 1922, 1921, 1920
4211 W 1ST ST SPC 50	2017, 2014, 2010, 2005, 2002, 2001, 2000, 1997, 1995, 1992, 1991, 1986, 1980, 1975, 1971, 1970, 1966, 1965, 1961, 1960, 1956, 1955, 1952, 1950, 1946, 1945, 1941, 1936, 1930, 1926, 1925, 1922, 1921, 1920
4211 W 1ST ST SPC 51	2017, 2014, 2010, 2005, 2002, 2001, 2000, 1997, 1995, 1992, 1991, 1986, 1980, 1975, 1971, 1970, 1966, 1965, 1961, 1960, 1956, 1955, 1952, 1950, 1946, 1945, 1941, 1936, 1930, 1926, 1925, 1922, 1921, 1920
4211 W 1ST ST SPC 52	2017, 2014, 2010, 2005, 2002, 2001, 2000, 1997, 1995, 1992, 1991, 1986, 1980, 1975, 1971, 1970, 1966, 1965, 1961, 1960, 1956, 1955, 1952, 1950, 1946, 1945, 1941, 1936, 1930, 1926, 1925, 1922, 1921, 1920
4211 W 1ST ST SPC 55	2017, 2014, 2010, 2005, 2002, 2001, 2000, 1997, 1995, 1992, 1991, 1986, 1980, 1975, 1971, 1970, 1966, 1965, 1961, 1960, 1956, 1955, 1952, 1950, 1946, 1945, 1941, 1936, 1930, 1926, 1925, 1922, 1921, 1920
4211 W 1ST ST SPC 56	2017, 2014, 2010, 2005, 2002, 2001, 2000, 1997, 1995, 1992, 1991, 1986, 1980, 1975, 1971, 1970, 1966, 1965, 1961, 1960, 1956, 1955, 1952, 1950, 1946, 1945, 1941, 1936, 1930, 1926, 1925, 1922, 1921, 1920
4211 W 1ST ST SPC 6	2017, 2014, 2010, 2005, 2002, 2001, 2000, 1997, 1995, 1992, 1991, 1986, 1980, 1975, 1971, 1970, 1966, 1965, 1961, 1960, 1956, 1955, 1952, 1950, 1946, 1945, 1941, 1936, 1930, 1926, 1925, 1922, 1921, 1920
4211 W 1ST ST SPC 61	2017, 2014, 2010, 2005, 2002, 2001, 2000, 1997, 1995, 1992, 1991, 1986, 1980, 1975, 1971, 1970, 1966, 1965, 1961, 1960, 1956, 1955, 1952, 1950, 1946, 1945, 1941, 1936, 1930, 1926, 1925, 1922, 1921, 1920
4211 W 1ST ST SPC 62	2017, 2014, 2010, 2005, 2002, 2001, 2000, 1997, 1995, 1992, 1991, 1986, 1980, 1975, 1971, 1970, 1966, 1965, 1961, 1960, 1956, 1955, 1952, 1950, 1946, 1945, 1941, 1936, 1930, 1926, 1925, 1922, 1921, 1920
4211 W 1ST ST SPC 63	2017, 2014, 2010, 2005, 2002, 2001, 2000, 1997, 1995, 1992, 1991, 1986, 1980, 1975, 1971, 1970, 1966, 1965, 1961, 1960, 1956, 1955, 1952, 1950, 1946, 1945, 1941, 1936, 1930, 1926, 1925, 1922, 1921, 1920
4211 W 1ST ST SPC 64	2017, 2014, 2010, 2005, 2002, 2001, 2000, 1997, 1995, 1992, 1991, 1986, 1980, 1975, 1971, 1970, 1966, 1965, 1961, 1960, 1956, 1955, 1952, 1950, 1946, 1945, 1941, 1936, 1930, 1926, 1925, 1922, 1921, 1920
4211 W 1ST ST SPC 65	2017, 2014, 2010, 2005, 2002, 2001, 2000, 1997, 1995, 1992, 1991, 1986, 1980, 1975, 1971, 1970, 1966, 1965, 1961, 1960, 1956, 1955, 1952, 1950, 1946, 1945, 1941, 1936, 1930, 1926, 1925, 1922, 1921, 1920
4211 W 1ST ST SPC 66	2017, 2014, 2010, 2005, 2002, 2001, 2000, 1997, 1995, 1992, 1991, 1986, 1980, 1975, 1971, 1970, 1966, 1965, 1961, 1960, 1956, 1955, 1952, 1950, 1946, 1945, 1941, 1936, 1930, 1926, 1925, 1922, 1921, 1920
4211 W 1ST ST SPC 67	2017, 2014, 2010, 2005, 2002, 2001, 2000, 1997, 1995, 1992, 1991, 1986, 1980, 1975, 1971, 1970, 1966, 1965, 1961, 1960, 1956, 1955, 1952, 1950, 1946, 1945, 1941, 1936, 1930, 1926, 1925, 1922, 1921, 1920
4211 W 1ST ST SPC 68	2017, 2014, 2010, 2005, 2002, 2001, 2000, 1997, 1995, 1992, 1991, 1986, 1980, 1975, 1971, 1970, 1966, 1965, 1961, 1960, 1956, 1955, 1952, 1950, 1946, 1945, 1941, 1936, 1930, 1926, 1925, 1922, 1921, 1920
4211 W 1ST ST SPC 69	2017, 2014, 2010, 2005, 2002, 2001, 2000, 1997, 1995, 1992, 1991, 1986, 1980, 1975, 1971, 1970, 1966, 1965, 1961, 1960, 1956, 1955, 1952, 1950, 1946, 1945, 1941, 1936, 1930, 1926, 1925, 1922, 1921, 1920

FINDINGS

Address Researched	Address Not Identified in Research Source
4211 W 1ST ST SPC 7	2017, 2014, 2010, 2005, 2002, 2001, 2000, 1997, 1995, 1992, 1991, 1986, 1980, 1975, 1971, 1970, 1966, 1965, 1961, 1960, 1956, 1955, 1952, 1950, 1946, 1945, 1941, 1936, 1930, 1926, 1925, 1922, 1921, 1920
4211 W 1ST ST SPC 71	2017, 2014, 2010, 2005, 2002, 2001, 2000, 1997, 1995, 1992, 1991, 1986, 1980, 1975, 1971, 1970, 1966, 1965, 1961, 1960, 1956, 1955, 1952, 1950, 1946, 1945, 1941, 1936, 1930, 1926, 1925, 1922, 1921, 1920
4211 W 1ST ST SPC 75	2017, 2014, 2010, 2005, 2002, 2001, 2000, 1997, 1995, 1992, 1991, 1986, 1980, 1975, 1971, 1970, 1966, 1965, 1961, 1960, 1956, 1955, 1952, 1950, 1946, 1945, 1941, 1936, 1930, 1926, 1925, 1922, 1921, 1920
4211 W 1ST ST SPC 76	2017, 2014, 2010, 2005, 2002, 2001, 2000, 1997, 1995, 1992, 1991, 1986, 1980, 1975, 1971, 1970, 1966, 1965, 1961, 1960, 1956, 1955, 1952, 1950, 1946, 1945, 1941, 1936, 1930, 1926, 1925, 1922, 1921, 1920
4211 W 1ST ST SPC 77	2017, 2014, 2010, 2005, 2002, 2001, 2000, 1997, 1995, 1992, 1991, 1986, 1980, 1975, 1971, 1970, 1966, 1965, 1961, 1960, 1956, 1955, 1952, 1950, 1946, 1945, 1941, 1936, 1930, 1926, 1925, 1922, 1921, 1920
4211 W 1ST ST SPC 78	2017, 2014, 2010, 2005, 2002, 2001, 2000, 1997, 1995, 1992, 1991, 1986, 1980, 1975, 1971, 1970, 1966, 1965, 1961, 1960, 1956, 1955, 1952, 1950, 1946, 1945, 1941, 1936, 1930, 1926, 1925, 1922, 1921, 1920
4211 W 1ST ST SPC 81	2017, 2014, 2010, 2005, 2002, 2001, 2000, 1997, 1995, 1992, 1991, 1986, 1980, 1975, 1971, 1970, 1966, 1965, 1961, 1960, 1956, 1955, 1952, 1950, 1946, 1945, 1941, 1936, 1930, 1926, 1925, 1922, 1921, 1920
4211 W 1ST ST SPC 83	2017, 2014, 2010, 2005, 2002, 2001, 2000, 1997, 1995, 1992, 1991, 1986, 1980, 1975, 1971, 1970, 1966, 1965, 1961, 1960, 1956, 1955, 1952, 1950, 1946, 1945, 1941, 1936, 1930, 1926, 1925, 1922, 1921, 1920
4211 W 1ST ST SPC 84	2017, 2014, 2010, 2005, 2002, 2001, 2000, 1997, 1995, 1992, 1991, 1986, 1980, 1975, 1971, 1970, 1966, 1965, 1961, 1960, 1956, 1955, 1952, 1950, 1946, 1945, 1941, 1936, 1930, 1926, 1925, 1922, 1921, 1920
4211 W 1ST ST SPC 85	2017, 2014, 2010, 2005, 2002, 2001, 2000, 1997, 1995, 1992, 1991, 1986, 1980, 1975, 1971, 1970, 1966, 1965, 1961, 1960, 1956, 1955, 1952, 1950, 1946, 1945, 1941, 1936, 1930, 1926, 1925, 1922, 1921, 1920
4211 W 1ST ST SPC 86	2017, 2014, 2010, 2005, 2002, 2001, 2000, 1997, 1995, 1992, 1991, 1986, 1980, 1975, 1971, 1970, 1966, 1965, 1961, 1960, 1956, 1955, 1952, 1950, 1946, 1945, 1941, 1936, 1930, 1926, 1925, 1922, 1921, 1920
4211 W 1ST ST SPC 9	2017, 2014, 2010, 2005, 2002, 2001, 2000, 1997, 1995, 1992, 1991, 1986, 1980, 1975, 1971, 1970, 1966, 1965, 1961, 1960, 1956, 1955, 1952, 1950, 1946, 1945, 1941, 1936, 1930, 1926, 1925, 1922, 1921, 1920
4211 W 1ST ST SPC 90	2017, 2014, 2010, 2005, 2002, 2001, 2000, 1997, 1995, 1992, 1991, 1986, 1980, 1975, 1971, 1970, 1966, 1965, 1961, 1960, 1956, 1955, 1952, 1950, 1946, 1945, 1941, 1936, 1930, 1926, 1925, 1922, 1921, 1920
4211 W 1ST ST SPC 91	2017, 2014, 2010, 2005, 2002, 2001, 2000, 1997, 1995, 1992, 1991, 1986, 1980, 1975, 1971, 1970, 1966, 1965, 1961, 1960, 1956, 1955, 1952, 1950, 1946, 1945, 1941, 1936, 1930, 1926, 1925, 1922, 1921, 1920
4211 W 1ST ST SPC 93	2017, 2014, 2010, 2005, 2002, 2001, 2000, 1997, 1995, 1992, 1991, 1986, 1980, 1975, 1971, 1970, 1966, 1965, 1961, 1960, 1956, 1955, 1952, 1950, 1946, 1945, 1941, 1936, 1930, 1926, 1925, 1922, 1921, 1920
4211 W 1ST ST SPC 95	2017, 2014, 2010, 2005, 2002, 2001, 2000, 1997, 1995, 1992, 1991, 1986, 1980, 1975, 1971, 1970, 1966, 1965, 1961, 1960, 1956, 1955, 1952, 1950, 1946, 1945, 1941, 1936, 1930, 1926, 1925, 1922, 1921, 1920

FINDINGS

Address Researched	Address Not Identified in Research Source
4211 W 1ST ST SPC 97	2017, 2014, 2010, 2005, 2002, 2001, 2000, 1997, 1995, 1992, 1991, 1986, 1980, 1975, 1971, 1970, 1966, 1965, 1961, 1960, 1956, 1955, 1952, 1950, 1946, 1945, 1941, 1936, 1930, 1926, 1925, 1922, 1921, 1920
4211 W 1ST ST SPC 98	2017, 2014, 2010, 2005, 2002, 2001, 2000, 1997, 1995, 1992, 1991, 1986, 1980, 1975, 1971, 1970, 1966, 1965, 1961, 1960, 1956, 1955, 1952, 1950, 1946, 1945, 1941, 1936, 1930, 1926, 1925, 1922, 1921, 1920
4211 WELFLEET CMN	2017, 2014, 2010, 2005, 2002, 2001, 2000, 1997, 1995, 1992, 1991, 1986, 1980, 1975, 1971, 1970, 1966, 1965, 1961, 1960, 1956, 1955, 1952, 1950, 1946, 1945, 1941, 1936, 1930, 1926, 1925, 1922, 1921, 1920
4211 WELFLEET CMN	2020, 2017, 2010, 2005, 2002, 2001, 2000, 1997, 1995, 1992, 1991, 1986, 1980, 1975, 1971, 1970, 1966, 1965, 1961, 1960, 1956, 1955, 1952, 1950, 1946, 1945, 1941, 1936, 1930, 1926, 1925, 1922, 1921, 1920
4211 WELFLEET CMN	2020, 2017, 2014, 2005, 2002, 2001, 2000, 1997, 1995, 1992, 1991, 1986, 1980, 1975, 1971, 1970, 1966, 1965, 1961, 1960, 1956, 1955, 1952, 1950, 1946, 1945, 1941, 1936, 1930, 1926, 1925, 1922, 1921, 1920
4211 WELFLEET CMN	2020, 2017, 2014, 2010, 2002, 2001, 2000, 1997, 1995, 1992, 1991, 1986, 1980, 1975, 1971, 1970, 1966, 1965, 1961, 1960, 1956, 1955, 1952, 1950, 1946, 1945, 1941, 1936, 1930, 1926, 1925, 1922, 1921, 1920
4211 WELFLEET CMN	2020, 2017, 2014, 2010, 2005, 2002, 2001, 2000, 1997, 1992, 1991, 1986, 1980, 1975, 1971, 1970, 1966, 1965, 1961, 1960, 1956, 1955, 1952, 1950, 1946, 1945, 1941, 1936, 1930, 1926, 1925, 1922, 1921, 1920
4211 WELFLEET CMN	2020, 2017, 2014, 2010, 2005, 2002, 2001, 1997, 1995, 1992, 1991, 1986, 1980, 1975, 1971, 1970, 1966, 1965, 1961, 1960, 1956, 1955, 1952, 1950, 1946, 1945, 1941, 1936, 1930, 1926, 1925, 1922, 1921, 1920
4211 WELFLEET COMMON	2020, 2017, 2014, 2010, 2005, 2002, 2001, 2000, 1997, 1995, 1991, 1986, 1980, 1975, 1971, 1970, 1966, 1965, 1961, 1960, 1956, 1955, 1952, 1950, 1946, 1945, 1941, 1936, 1930, 1926, 1925, 1922, 1921, 1920
4211 WELFLEET COMMON	2020, 2017, 2014, 2010, 2005, 2002, 2001, 2000, 1997, 1992, 1991, 1986, 1980, 1975, 1971, 1970, 1966, 1965, 1961, 1960, 1956, 1955, 1952, 1950, 1946, 1945, 1941, 1936, 1930, 1926, 1925, 1922, 1921, 1920
4211 WELFLEET COMMON	2020, 2017, 2014, 2010, 2005, 2002, 2001, 2000, 1997, 1995, 1992, 1986, 1980, 1975, 1971, 1970, 1966, 1965, 1961, 1960, 1956, 1955, 1952, 1950, 1946, 1945, 1941, 1936, 1930, 1926, 1925, 1922, 1921, 1920
4211 WELFLEET COMMON	2020, 2017, 2014, 2010, 2005, 2001, 2000, 1997, 1995, 1992, 1991, 1986, 1980, 1975, 1971, 1970, 1966, 1965, 1961, 1960, 1956, 1955, 1952, 1950, 1946, 1945, 1941, 1936, 1930, 1926, 1925, 1922, 1921, 1920
4212 WELFLEET CMN	2020, 2017, 2014, 2010, 2002, 2001, 2000, 1997, 1995, 1992, 1991, 1986, 1980, 1975, 1971, 1970, 1966, 1965, 1961, 1960, 1956, 1955, 1952, 1950, 1946, 1945, 1941, 1936, 1930, 1926, 1925, 1922, 1921, 1920
4212 WELFLEET CMN	2020, 2017, 2014, 2005, 2002, 2001, 2000, 1997, 1995, 1992, 1991, 1986, 1980, 1975, 1971, 1970, 1966, 1965, 1961, 1960, 1956, 1955, 1952, 1950, 1946, 1945, 1941, 1936, 1930, 1926, 1925, 1922, 1921, 1920
4212 WELFLEET CMN	2020, 2017, 2010, 2005, 2002, 2001, 2000, 1997, 1995, 1992, 1991, 1986, 1980, 1975, 1971, 1970, 1966, 1965, 1961, 1960, 1956, 1955, 1952, 1950, 1946, 1945, 1941, 1936, 1930, 1926, 1925, 1922, 1921, 1920
4212 WELFLEET CMN	2017, 2014, 2010, 2005, 2002, 2001, 2000, 1997, 1995, 1992, 1991, 1986, 1980, 1975, 1971, 1970, 1966, 1965, 1961, 1960, 1956, 1955, 1952, 1950, 1946, 1945, 1941, 1936, 1930, 1926, 1925, 1922, 1921, 1920

FINDINGS

Address Researched	Address Not Identified in Research Source
4212 WELFLEET CMN	2020, 2017, 2014, 2010, 2005, 2002, 2001, 1997, 1995, 1992, 1991, 1986, 1980, 1975, 1971, 1970, 1966, 1965, 1961, 1960, 1956, 1955, 1952, 1950, 1946, 1945, 1941, 1936, 1930, 1926, 1925, 1922, 1921, 1920
4212 WELFLEET COMMON	2020, 2017, 2014, 2010, 2005, 2002, 2001, 2000, 1997, 1995, 1992, 1986, 1980, 1975, 1971, 1970, 1966, 1965, 1961, 1960, 1956, 1955, 1952, 1950, 1946, 1945, 1941, 1936, 1930, 1926, 1925, 1922, 1921, 1920
4212 WELFLEET COMMON	2020, 2017, 2014, 2010, 2005, 2002, 2001, 2000, 1997, 1992, 1991, 1986, 1980, 1975, 1971, 1970, 1966, 1965, 1961, 1960, 1956, 1955, 1952, 1950, 1946, 1945, 1941, 1936, 1930, 1926, 1925, 1922, 1921, 1920
4212 WELFLEET COMMON	2020, 2017, 2014, 2010, 2005, 2001, 2000, 1997, 1995, 1992, 1991, 1986, 1980, 1975, 1971, 1970, 1966, 1965, 1961, 1960, 1956, 1955, 1952, 1950, 1946, 1945, 1941, 1936, 1930, 1926, 1925, 1922, 1921, 1920
4215 WELFLEET CMN	2020, 2017, 2014, 2005, 2002, 2001, 2000, 1997, 1995, 1992, 1991, 1986, 1980, 1975, 1971, 1970, 1966, 1965, 1961, 1960, 1956, 1955, 1952, 1950, 1946, 1945, 1941, 1936, 1930, 1926, 1925, 1922, 1921, 1920
4215 WELFLEET CMN	2020, 2017, 2014, 2010, 2002, 2001, 2000, 1997, 1995, 1992, 1991, 1986, 1980, 1975, 1971, 1970, 1966, 1965, 1961, 1960, 1956, 1955, 1952, 1950, 1946, 1945, 1941, 1936, 1930, 1926, 1925, 1922, 1921, 1920
4215 WELFLEET CMN	2017, 2014, 2010, 2005, 2002, 2001, 2000, 1997, 1995, 1992, 1991, 1986, 1980, 1975, 1971, 1970, 1966, 1965, 1961, 1960, 1956, 1955, 1952, 1950, 1946, 1945, 1941, 1936, 1930, 1926, 1925, 1922, 1921, 1920
4215 WELFLEET CMN	2020, 2017, 2010, 2005, 2002, 2001, 2000, 1997, 1995, 1992, 1991, 1986, 1980, 1975, 1971, 1970, 1966, 1965, 1961, 1960, 1956, 1955, 1952, 1950, 1946, 1945, 1941, 1936, 1930, 1926, 1925, 1922, 1921, 1920
4215 WELFLEET CMN	2020, 2017, 2014, 2010, 2005, 2002, 2001, 1997, 1995, 1992, 1991, 1986, 1980, 1975, 1971, 1970, 1966, 1965, 1961, 1960, 1956, 1955, 1952, 1950, 1946, 1945, 1941, 1936, 1930, 1926, 1925, 1922, 1921, 1920
4215 WELFLEET CMN	2020, 2017, 2014, 2010, 2005, 2002, 2001, 2000, 1997, 1992, 1991, 1986, 1980, 1975, 1971, 1970, 1966, 1965, 1961, 1960, 1956, 1955, 1952, 1950, 1946, 1945, 1941, 1936, 1930, 1926, 1925, 1922, 1921, 1920
4215 WELFLEET COMMON	2020, 2017, 2014, 2010, 2005, 2001, 2000, 1997, 1995, 1992, 1991, 1986, 1980, 1975, 1971, 1970, 1966, 1965, 1961, 1960, 1956, 1955, 1952, 1950, 1946, 1945, 1941, 1936, 1930, 1926, 1925, 1922, 1921, 1920
4216 WELFLEET CMN	2020, 2017, 2014, 2010, 2002, 2001, 2000, 1997, 1995, 1992, 1991, 1986, 1980, 1975, 1971, 1970, 1966, 1965, 1961, 1960, 1956, 1955, 1952, 1950, 1946, 1945, 1941, 1936, 1930, 1926, 1925, 1922, 1921, 1920
4216 WELFLEET CMN	2020, 2017, 2014, 2005, 2002, 2001, 2000, 1997, 1995, 1992, 1991, 1986, 1980, 1975, 1971, 1970, 1966, 1965, 1961, 1960, 1956, 1955, 1952, 1950, 1946, 1945, 1941, 1936, 1930, 1926, 1925, 1922, 1921, 1920
4216 WELFLEET CMN	2020, 2017, 2010, 2005, 2002, 2001, 2000, 1997, 1995, 1992, 1991, 1986, 1980, 1975, 1971, 1970, 1966, 1965, 1961, 1960, 1956, 1955, 1952, 1950, 1946, 1945, 1941, 1936, 1930, 1926, 1925, 1922, 1921, 1920
4216 WELFLEET CMN	2020, 2017, 2014, 2010, 2005, 2002, 2001, 1997, 1995, 1992, 1991, 1986, 1980, 1975, 1971, 1970, 1966, 1965, 1961, 1960, 1956, 1955, 1952, 1950, 1946, 1945, 1941, 1936, 1930, 1926, 1925, 1922, 1921, 1920
4216 WELFLEET COMMON	2020, 2017, 2014, 2010, 2005, 2002, 2001, 2000, 1997, 1992, 1991, 1986, 1980, 1975, 1971, 1970, 1966, 1965, 1961, 1960, 1956, 1955, 1952, 1950, 1946, 1945, 1941, 1936, 1930, 1926, 1925, 1922, 1921, 1920

FINDINGS

Address Researched	Address Not Identified in Research Source
4217 1ST ST	2020, 2017, 2014, 2010, 2005, 2001, 2000, 1997, 1995, 1992, 1991, 1986, 1980, 1975, 1971, 1970, 1966, 1965, 1961, 1960, 1956, 1955, 1952, 1950, 1946, 1945, 1941, 1936, 1930, 1926, 1925, 1922, 1921, 1920
4218 WELFLEET COMMON	2020, 2017, 2014, 2010, 2005, 2001, 2000, 1997, 1995, 1992, 1991, 1986, 1980, 1975, 1971, 1970, 1966, 1965, 1961, 1960, 1956, 1955, 1952, 1950, 1946, 1945, 1941, 1936, 1930, 1926, 1925, 1922, 1921, 1920
4219 WELFLEET CMN	2020, 2017, 2014, 2005, 2002, 2001, 2000, 1997, 1995, 1992, 1991, 1986, 1980, 1975, 1971, 1970, 1966, 1965, 1961, 1960, 1956, 1955, 1952, 1950, 1946, 1945, 1941, 1936, 1930, 1926, 1925, 1922, 1921, 1920
4219 WELFLEET CMN	2020, 2017, 2014, 2010, 2002, 2001, 2000, 1997, 1995, 1992, 1991, 1986, 1980, 1975, 1971, 1970, 1966, 1965, 1961, 1960, 1956, 1955, 1952, 1950, 1946, 1945, 1941, 1936, 1930, 1926, 1925, 1922, 1921, 1920
4219 WELFLEET CMN	2020, 2017, 2010, 2005, 2002, 2001, 2000, 1997, 1995, 1992, 1991, 1986, 1980, 1975, 1971, 1970, 1966, 1965, 1961, 1960, 1956, 1955, 1952, 1950, 1946, 1945, 1941, 1936, 1930, 1926, 1925, 1922, 1921, 1920
4219 WELFLEET CMN	2017, 2014, 2010, 2005, 2002, 2001, 2000, 1997, 1995, 1992, 1991, 1986, 1980, 1975, 1971, 1970, 1966, 1965, 1961, 1960, 1956, 1955, 1952, 1950, 1946, 1945, 1941, 1936, 1930, 1926, 1925, 1922, 1921, 1920
4219 WELFLEET CMN	2020, 2017, 2014, 2010, 2005, 2002, 2001, 1997, 1995, 1992, 1991, 1986, 1980, 1975, 1971, 1970, 1966, 1965, 1961, 1960, 1956, 1955, 1952, 1950, 1946, 1945, 1941, 1936, 1930, 1926, 1925, 1922, 1921, 1920
4219 WELFLEET CMN	2020, 2017, 2014, 2010, 2005, 2002, 2001, 2000, 1997, 1992, 1991, 1986, 1980, 1975, 1971, 1970, 1966, 1965, 1961, 1960, 1956, 1955, 1952, 1950, 1946, 1945, 1941, 1936, 1930, 1926, 1925, 1922, 1921, 1920
4219 WELFLEET COMMON	2020, 2017, 2014, 2010, 2005, 2002, 2001, 2000, 1997, 1992, 1991, 1986, 1980, 1975, 1971, 1970, 1966, 1965, 1961, 1960, 1956, 1955, 1952, 1950, 1946, 1945, 1941, 1936, 1930, 1926, 1925, 1922, 1921, 1920
4219 WELFLEET COMMON	2020, 2017, 2014, 2010, 2005, 2002, 2001, 2000, 1997, 1995, 1991, 1986, 1980, 1975, 1971, 1970, 1966, 1965, 1961, 1960, 1956, 1955, 1952, 1950, 1946, 1945, 1941, 1936, 1930, 1926, 1925, 1922, 1921, 1920
4219 WELFLEET COMMON	2020, 2017, 2014, 2010, 2005, 2002, 2001, 2000, 1997, 1995, 1992, 1986, 1980, 1975, 1971, 1970, 1966, 1965, 1961, 1960, 1956, 1955, 1952, 1950, 1946, 1945, 1941, 1936, 1930, 1926, 1925, 1922, 1921, 1920
4219 WELFLEET COMMON	2020, 2017, 2014, 2010, 2005, 2001, 2000, 1997, 1995, 1992, 1991, 1986, 1980, 1975, 1971, 1970, 1966, 1965, 1961, 1960, 1956, 1955, 1952, 1950, 1946, 1945, 1941, 1936, 1930, 1926, 1925, 1922, 1921, 1920
4220 1ST ST	2020, 2017, 2014, 2010, 2005, 2001, 2000, 1997, 1995, 1992, 1991, 1986, 1980, 1975, 1971, 1970, 1966, 1965, 1961, 1960, 1956, 1955, 1952, 1950, 1946, 1945, 1941, 1936, 1930, 1926, 1925, 1922, 1921, 1920
4220 1ST ST	2020, 2017, 2014, 2010, 2005, 2002, 2001, 2000, 1997, 1995, 1992, 1986, 1980, 1975, 1971, 1970, 1966, 1965, 1961, 1960, 1956, 1955, 1952, 1950, 1946, 1945, 1941, 1936, 1930, 1926, 1925, 1922, 1921, 1920
4220 W 1ST ST	2020, 2017, 2014, 2010, 2005, 2002, 2001, 2000, 1997, 1995, 1991, 1986, 1980, 1975, 1971, 1970, 1966, 1965, 1961, 1960, 1956, 1955, 1952, 1950, 1946, 1945, 1941, 1936, 1930, 1926, 1925, 1922, 1921, 1920
4220 W 1ST ST	2020, 2017, 2014, 2010, 2005, 2002, 2001, 1997, 1995, 1992, 1991, 1986, 1980, 1975, 1971, 1970, 1966, 1965, 1961, 1960, 1956, 1955, 1952, 1950, 1946, 1945, 1941, 1936, 1930, 1926, 1925, 1922, 1921, 1920

FINDINGS

Address Researched	Address Not Identified in Research Source
4220 W 1ST ST	2020, 2017, 2014, 2010, 2005, 2002, 2001, 2000, 1997, 1992, 1991, 1986, 1980, 1975, 1971, 1970, 1966, 1965, 1961, 1960, 1956, 1955, 1952, 1950, 1946, 1945, 1941, 1936, 1930, 1926, 1925, 1922, 1921, 1920
4220 W 1ST ST	2020, 2017, 2014, 2010, 2002, 2001, 2000, 1997, 1995, 1992, 1991, 1986, 1980, 1975, 1971, 1970, 1966, 1965, 1961, 1960, 1956, 1955, 1952, 1950, 1946, 1945, 1941, 1936, 1930, 1926, 1925, 1922, 1921, 1920
4220 W 1ST ST	2017, 2014, 2010, 2005, 2002, 2001, 2000, 1997, 1995, 1992, 1991, 1986, 1980, 1975, 1971, 1970, 1966, 1965, 1961, 1960, 1956, 1955, 1952, 1950, 1946, 1945, 1941, 1936, 1930, 1926, 1925, 1922, 1921, 1920
4220 W 1ST ST	2020, 2017, 2014, 2005, 2002, 2001, 2000, 1997, 1995, 1992, 1991, 1986, 1980, 1975, 1971, 1970, 1966, 1965, 1961, 1960, 1956, 1955, 1952, 1950, 1946, 1945, 1941, 1936, 1930, 1926, 1925, 1922, 1921, 1920
4220 W 1ST ST	2020, 2017, 2010, 2005, 2002, 2001, 2000, 1997, 1995, 1992, 1991, 1986, 1980, 1975, 1971, 1970, 1966, 1965, 1961, 1960, 1956, 1955, 1952, 1950, 1946, 1945, 1941, 1936, 1930, 1926, 1925, 1922, 1921, 1920
4220 WELFLEET CMN	2020, 2017, 2014, 2005, 2002, 2001, 2000, 1997, 1995, 1992, 1991, 1986, 1980, 1975, 1971, 1970, 1966, 1965, 1961, 1960, 1956, 1955, 1952, 1950, 1946, 1945, 1941, 1936, 1930, 1926, 1925, 1922, 1921, 1920
4221 1ST ST	2020, 2017, 2014, 2010, 2005, 2002, 2001, 2000, 1997, 1995, 1992, 1991, 1986, 1980, 1975, 1971, 1970, 1966, 1965, 1961, 1960, 1956, 1955, 1952, 1950, 1946, 1945, 1941, 1936, 1930, 1926, 1925, 1922, 1920
4223 WELFLEET CMN	2020, 2017, 2014, 2010, 2005, 2002, 2001, 1997, 1995, 1992, 1991, 1986, 1980, 1975, 1971, 1970, 1966, 1965, 1961, 1960, 1956, 1955, 1952, 1950, 1946, 1945, 1941, 1936, 1930, 1926, 1925, 1922, 1921, 1920
4223 WELFLEET CMN	2020, 2017, 2014, 2010, 2005, 2002, 2001, 2000, 1997, 1992, 1991, 1986, 1980, 1975, 1971, 1970, 1966, 1965, 1961, 1960, 1956, 1955, 1952, 1950, 1946, 1945, 1941, 1936, 1930, 1926, 1925, 1922, 1921, 1920
4223 WELFLEET CMN	2020, 2017, 2014, 2005, 2002, 2001, 2000, 1997, 1995, 1992, 1991, 1986, 1980, 1975, 1971, 1970, 1966, 1965, 1961, 1960, 1956, 1955, 1952, 1950, 1946, 1945, 1941, 1936, 1930, 1926, 1925, 1922, 1921, 1920
4223 WELFLEET CMN	2020, 2017, 2014, 2010, 2002, 2001, 2000, 1997, 1995, 1992, 1991, 1986, 1980, 1975, 1971, 1970, 1966, 1965, 1961, 1960, 1956, 1955, 1952, 1950, 1946, 1945, 1941, 1936, 1930, 1926, 1925, 1922, 1921, 1920
4223 WELFLEET CMN	2020, 2017, 2010, 2005, 2002, 2001, 2000, 1997, 1995, 1992, 1991, 1986, 1980, 1975, 1971, 1970, 1966, 1965, 1961, 1960, 1956, 1955, 1952, 1950, 1946, 1945, 1941, 1936, 1930, 1926, 1925, 1922, 1921, 1920
4223 WELFLEET CMN	2017, 2014, 2010, 2005, 2002, 2001, 2000, 1997, 1995, 1992, 1991, 1986, 1980, 1975, 1971, 1970, 1966, 1965, 1961, 1960, 1956, 1955, 1952, 1950, 1946, 1945, 1941, 1936, 1930, 1926, 1925, 1922, 1921, 1920
4223 WELFLEET COMMON	2020, 2017, 2014, 2010, 2005, 2001, 2000, 1997, 1995, 1992, 1991, 1986, 1980, 1975, 1971, 1970, 1966, 1965, 1961, 1960, 1956, 1955, 1952, 1950, 1946, 1945, 1941, 1936, 1930, 1926, 1925, 1922, 1921, 1920
4223 WELFLEET COMMON	2020, 2017, 2014, 2010, 2005, 2002, 2001, 2000, 1997, 1992, 1991, 1986, 1980, 1975, 1971, 1970, 1966, 1965, 1961, 1960, 1956, 1955, 1952, 1950, 1946, 1945, 1941, 1936, 1930, 1926, 1925, 1922, 1921, 1920
4224 WELFLEET CMN	2020, 2017, 2014, 2010, 2005, 2002, 2001, 1997, 1995, 1992, 1991, 1986, 1980, 1975, 1971, 1970, 1966, 1965, 1961, 1960, 1956, 1955, 1952, 1950, 1946, 1945, 1941, 1936, 1930, 1926, 1925, 1922, 1921, 1920

FINDINGS

Address Researched	Address Not Identified in Research Source
4224 WELFLEET CMN	2020, 2017, 2014, 2010, 2002, 2001, 2000, 1997, 1995, 1992, 1991, 1986, 1980, 1975, 1971, 1970, 1966, 1965, 1961, 1960, 1956, 1955, 1952, 1950, 1946, 1945, 1941, 1936, 1930, 1926, 1925, 1922, 1921, 1920
4224 WELFLEET CMN	2020, 2017, 2014, 2005, 2002, 2001, 2000, 1997, 1995, 1992, 1991, 1986, 1980, 1975, 1971, 1970, 1966, 1965, 1961, 1960, 1956, 1955, 1952, 1950, 1946, 1945, 1941, 1936, 1930, 1926, 1925, 1922, 1921, 1920
4224 WELFLEET CMN	2017, 2014, 2010, 2005, 2002, 2001, 2000, 1997, 1995, 1992, 1991, 1986, 1980, 1975, 1971, 1970, 1966, 1965, 1961, 1960, 1956, 1955, 1952, 1950, 1946, 1945, 1941, 1936, 1930, 1926, 1925, 1922, 1921, 1920
4224 WELFLEET CMN	2020, 2017, 2010, 2005, 2002, 2001, 2000, 1997, 1995, 1992, 1991, 1986, 1980, 1975, 1971, 1970, 1966, 1965, 1961, 1960, 1956, 1955, 1952, 1950, 1946, 1945, 1941, 1936, 1930, 1926, 1925, 1922, 1921, 1920
4224 WELFLEET COMMON	2020, 2017, 2014, 2010, 2005, 2001, 2000, 1997, 1995, 1992, 1991, 1986, 1980, 1975, 1971, 1970, 1966, 1965, 1961, 1960, 1956, 1955, 1952, 1950, 1946, 1945, 1941, 1936, 1930, 1926, 1925, 1922, 1921, 1920
4224 WELFLEET COMMON	2020, 2017, 2014, 2010, 2005, 2002, 2001, 2000, 1997, 1992, 1991, 1986, 1980, 1975, 1971, 1970, 1966, 1965, 1961, 1960, 1956, 1955, 1952, 1950, 1946, 1945, 1941, 1936, 1930, 1926, 1925, 1922, 1921, 1920
4224 WELFLEET COMMON	2020, 2017, 2014, 2010, 2005, 2002, 2001, 2000, 1997, 1995, 1991, 1986, 1980, 1975, 1971, 1970, 1966, 1965, 1961, 1960, 1956, 1955, 1952, 1950, 1946, 1945, 1941, 1936, 1930, 1926, 1925, 1922, 1921, 1920
4227 WELFLEET CMN	2020, 2017, 2014, 2010, 2005, 2002, 2001, 1997, 1995, 1992, 1991, 1986, 1980, 1975, 1971, 1970, 1966, 1965, 1961, 1960, 1956, 1955, 1952, 1950, 1946, 1945, 1941, 1936, 1930, 1926, 1925, 1922, 1921, 1920
4227 WELFLEET CMN	2020, 2017, 2014, 2010, 2002, 2001, 2000, 1997, 1995, 1992, 1991, 1986, 1980, 1975, 1971, 1970, 1966, 1965, 1961, 1960, 1956, 1955, 1952, 1950, 1946, 1945, 1941, 1936, 1930, 1926, 1925, 1922, 1921, 1920
4227 WELFLEET CMN	2020, 2017, 2010, 2005, 2002, 2001, 2000, 1997, 1995, 1992, 1991, 1986, 1980, 1975, 1971, 1970, 1966, 1965, 1961, 1960, 1956, 1955, 1952, 1950, 1946, 1945, 1941, 1936, 1930, 1926, 1925, 1922, 1921, 1920
4227 WELFLEET CMN	2017, 2014, 2010, 2005, 2002, 2001, 2000, 1997, 1995, 1992, 1991, 1986, 1980, 1975, 1971, 1970, 1966, 1965, 1961, 1960, 1956, 1955, 1952, 1950, 1946, 1945, 1941, 1936, 1930, 1926, 1925, 1922, 1921, 1920
4227 WELFLEET COMMON	2020, 2017, 2014, 2010, 2005, 2001, 2000, 1997, 1995, 1992, 1991, 1986, 1980, 1975, 1971, 1970, 1966, 1965, 1961, 1960, 1956, 1955, 1952, 1950, 1946, 1945, 1941, 1936, 1930, 1926, 1925, 1922, 1921, 1920
4227 WELFLEET COMMON	2020, 2017, 2014, 2010, 2005, 2002, 2001, 2000, 1997, 1992, 1991, 1986, 1980, 1975, 1971, 1970, 1966, 1965, 1961, 1960, 1956, 1955, 1952, 1950, 1946, 1945, 1941, 1936, 1930, 1926, 1925, 1922, 1921, 1920
4228 WELFLEET CMN	2020, 2017, 2014, 2010, 2005, 2002, 2001, 1997, 1995, 1992, 1991, 1986, 1980, 1975, 1971, 1970, 1966, 1965, 1961, 1960, 1956, 1955, 1952, 1950, 1946, 1945, 1941, 1936, 1930, 1926, 1925, 1922, 1921, 1920
4228 WELFLEET CMN	2020, 2017, 2014, 2010, 2002, 2001, 2000, 1997, 1995, 1992, 1991, 1986, 1980, 1975, 1971, 1970, 1966, 1965, 1961, 1960, 1956, 1955, 1952, 1950, 1946, 1945, 1941, 1936, 1930, 1926, 1925, 1922, 1921, 1920
4228 WELFLEET CMN	2020, 2017, 2014, 2005, 2002, 2001, 2000, 1997, 1995, 1992, 1991, 1986, 1980, 1975, 1971, 1970, 1966, 1965, 1961, 1960, 1956, 1955, 1952, 1950, 1946, 1945, 1941, 1936, 1930, 1926, 1925, 1922, 1921, 1920

FINDINGS

Address Researched	Address Not Identified in Research Source
4228 WELFLEET CMN	2017, 2014, 2010, 2005, 2002, 2001, 2000, 1997, 1995, 1992, 1991, 1986, 1980, 1975, 1971, 1970, 1966, 1965, 1961, 1960, 1956, 1955, 1952, 1950, 1946, 1945, 1941, 1936, 1930, 1926, 1925, 1922, 1921, 1920
4228 WELFLEET CMN	2020, 2017, 2010, 2005, 2002, 2001, 2000, 1997, 1995, 1992, 1991, 1986, 1980, 1975, 1971, 1970, 1966, 1965, 1961, 1960, 1956, 1955, 1952, 1950, 1946, 1945, 1941, 1936, 1930, 1926, 1925, 1922, 1921, 1920
4228 WELFLEET COMMON	2020, 2017, 2014, 2010, 2005, 2001, 2000, 1997, 1995, 1992, 1991, 1986, 1980, 1975, 1971, 1970, 1966, 1965, 1961, 1960, 1956, 1955, 1952, 1950, 1946, 1945, 1941, 1936, 1930, 1926, 1925, 1922, 1921, 1920
4228 WELFLEET COMMON	2020, 2017, 2014, 2010, 2005, 2002, 2001, 2000, 1997, 1992, 1991, 1986, 1980, 1975, 1971, 1970, 1966, 1965, 1961, 1960, 1956, 1955, 1952, 1950, 1946, 1945, 1941, 1936, 1930, 1926, 1925, 1922, 1921, 1920
4230 1ST ST	2020, 2017, 2014, 2010, 2005, 2002, 2001, 2000, 1997, 1995, 1992, 1986, 1980, 1975, 1971, 1970, 1966, 1965, 1961, 1960, 1956, 1955, 1952, 1950, 1946, 1945, 1941, 1936, 1930, 1926, 1925, 1922, 1921, 1920
4230 1ST ST	2020, 2017, 2014, 2010, 2005, 2001, 2000, 1997, 1995, 1992, 1991, 1986, 1980, 1975, 1971, 1970, 1966, 1965, 1961, 1960, 1956, 1955, 1952, 1950, 1946, 1945, 1941, 1936, 1930, 1926, 1925, 1922, 1921, 1920
4230 W 1ST ST	2020, 2017, 2014, 2010, 2002, 2001, 2000, 1997, 1995, 1992, 1991, 1986, 1980, 1975, 1971, 1970, 1966, 1965, 1961, 1960, 1956, 1955, 1952, 1950, 1946, 1945, 1941, 1936, 1930, 1926, 1925, 1922, 1921, 1920
4230 W 1ST ST	2020, 2017, 2014, 2005, 2002, 2001, 2000, 1997, 1995, 1992, 1991, 1986, 1980, 1975, 1971, 1970, 1966, 1965, 1961, 1960, 1956, 1955, 1952, 1950, 1946, 1945, 1941, 1936, 1930, 1926, 1925, 1922, 1921, 1920
4230 W 1ST ST	2020, 2017, 2010, 2005, 2002, 2001, 2000, 1997, 1995, 1992, 1991, 1986, 1980, 1975, 1971, 1970, 1966, 1965, 1961, 1960, 1956, 1955, 1952, 1950, 1946, 1945, 1941, 1936, 1930, 1926, 1925, 1922, 1921, 1920
4230 W 1ST ST	2017, 2014, 2010, 2005, 2002, 2001, 2000, 1997, 1995, 1992, 1991, 1986, 1980, 1975, 1971, 1970, 1966, 1965, 1961, 1960, 1956, 1955, 1952, 1950, 1946, 1945, 1941, 1936, 1930, 1926, 1925, 1922, 1921, 1920
4230 W 1ST ST	2020, 2017, 2014, 2010, 2005, 2002, 2001, 1997, 1995, 1992, 1991, 1986, 1980, 1975, 1971, 1970, 1966, 1965, 1961, 1960, 1956, 1955, 1952, 1950, 1946, 1945, 1941, 1936, 1930, 1926, 1925, 1922, 1921, 1920
4230 W 1ST ST	2020, 2017, 2014, 2010, 2005, 2002, 2001, 2000, 1997, 1992, 1991, 1986, 1980, 1975, 1971, 1970, 1966, 1965, 1961, 1960, 1956, 1955, 1952, 1950, 1946, 1945, 1941, 1936, 1930, 1926, 1925, 1922, 1921, 1920
4230 W 1ST ST	2020, 2017, 2014, 2010, 2005, 2002, 2001, 2000, 1997, 1995, 1991, 1986, 1980, 1975, 1971, 1970, 1966, 1965, 1961, 1960, 1956, 1955, 1952, 1950, 1946, 1945, 1941, 1936, 1930, 1926, 1925, 1922, 1921, 1920
4231 WELFLEET CMN	2020, 2017, 2014, 2010, 2005, 2002, 2001, 1997, 1995, 1992, 1991, 1986, 1980, 1975, 1971, 1970, 1966, 1965, 1961, 1960, 1956, 1955, 1952, 1950, 1946, 1945, 1941, 1936, 1930, 1926, 1925, 1922, 1921, 1920
4231 WELFLEET CMN	2017, 2014, 2010, 2005, 2002, 2001, 2000, 1997, 1995, 1992, 1991, 1986, 1980, 1975, 1971, 1970, 1966, 1965, 1961, 1960, 1956, 1955, 1952, 1950, 1946, 1945, 1941, 1936, 1930, 1926, 1925, 1922, 1921, 1920
4231 WELFLEET CMN	2020, 2017, 2010, 2005, 2002, 2001, 2000, 1997, 1995, 1992, 1991, 1986, 1980, 1975, 1971, 1970, 1966, 1965, 1961, 1960, 1956, 1955, 1952, 1950, 1946, 1945, 1941, 1936, 1930, 1926, 1925, 1922, 1921, 1920

FINDINGS

Address Researched	Address Not Identified in Research Source
4231 WELFLEET CMN	2020, 2017, 2014, 2005, 2002, 2001, 2000, 1997, 1995, 1992, 1991, 1986, 1980, 1975, 1971, 1970, 1966, 1965, 1961, 1960, 1956, 1955, 1952, 1950, 1946, 1945, 1941, 1936, 1930, 1926, 1925, 1922, 1921, 1920
4231 WELFLEET CMN	2020, 2017, 2014, 2010, 2002, 2001, 2000, 1997, 1995, 1992, 1991, 1986, 1980, 1975, 1971, 1970, 1966, 1965, 1961, 1960, 1956, 1955, 1952, 1950, 1946, 1945, 1941, 1936, 1930, 1926, 1925, 1922, 1921, 1920
4231 WELFLEET COMMON	2020, 2017, 2014, 2010, 2005, 2001, 2000, 1997, 1995, 1992, 1991, 1986, 1980, 1975, 1971, 1970, 1966, 1965, 1961, 1960, 1956, 1955, 1952, 1950, 1946, 1945, 1941, 1936, 1930, 1926, 1925, 1922, 1921, 1920
4231 WELFLEET COMMON	2020, 2017, 2014, 2010, 2005, 2002, 2001, 2000, 1997, 1992, 1991, 1986, 1980, 1975, 1971, 1970, 1966, 1965, 1961, 1960, 1956, 1955, 1952, 1950, 1946, 1945, 1941, 1936, 1930, 1926, 1925, 1922, 1921, 1920
4232 WELFLEET CMN	2020, 2017, 2014, 2010, 2002, 2001, 2000, 1997, 1995, 1992, 1991, 1986, 1980, 1975, 1971, 1970, 1966, 1965, 1961, 1960, 1956, 1955, 1952, 1950, 1946, 1945, 1941, 1936, 1930, 1926, 1925, 1922, 1921, 1920
4232 WELFLEET CMN	2020, 2017, 2010, 2005, 2002, 2001, 2000, 1997, 1995, 1992, 1991, 1986, 1980, 1975, 1971, 1970, 1966, 1965, 1961, 1960, 1956, 1955, 1952, 1950, 1946, 1945, 1941, 1936, 1930, 1926, 1925, 1922, 1921, 1920
4232 WELFLEET CMN	2017, 2014, 2010, 2005, 2002, 2001, 2000, 1997, 1995, 1992, 1991, 1986, 1980, 1975, 1971, 1970, 1966, 1965, 1961, 1960, 1956, 1955, 1952, 1950, 1946, 1945, 1941, 1936, 1930, 1926, 1925, 1922, 1921, 1920
4232 WELFLEET COMMON	2020, 2017, 2014, 2010, 2005, 2001, 2000, 1997, 1995, 1992, 1991, 1986, 1980, 1975, 1971, 1970, 1966, 1965, 1961, 1960, 1956, 1955, 1952, 1950, 1946, 1945, 1941, 1936, 1930, 1926, 1925, 1922, 1921, 1920
4232 WELFLEET COMMON	2020, 2017, 2014, 2010, 2005, 2002, 2001, 2000, 1997, 1992, 1991, 1986, 1980, 1975, 1971, 1970, 1966, 1965, 1961, 1960, 1956, 1955, 1952, 1950, 1946, 1945, 1941, 1936, 1930, 1926, 1925, 1922, 1921, 1920
4232 WELFLEET COMMON	2020, 2017, 2014, 2010, 2005, 2002, 2001, 2000, 1997, 1995, 1992, 1986, 1980, 1975, 1971, 1970, 1966, 1965, 1961, 1960, 1956, 1955, 1952, 1950, 1946, 1945, 1941, 1936, 1930, 1926, 1925, 1922, 1921, 1920
4235 WELFLEET CMN	2020, 2017, 2014, 2010, 2002, 2001, 2000, 1997, 1995, 1992, 1991, 1986, 1980, 1975, 1971, 1970, 1966, 1965, 1961, 1960, 1956, 1955, 1952, 1950, 1946, 1945, 1941, 1936, 1930, 1926, 1925, 1922, 1921, 1920
4235 WELFLEET CMN	2020, 2017, 2014, 2005, 2002, 2001, 2000, 1997, 1995, 1992, 1991, 1986, 1980, 1975, 1971, 1970, 1966, 1965, 1961, 1960, 1956, 1955, 1952, 1950, 1946, 1945, 1941, 1936, 1930, 1926, 1925, 1922, 1921, 1920
4235 WELFLEET CMN	2017, 2014, 2010, 2005, 2002, 2001, 2000, 1997, 1995, 1992, 1991, 1986, 1980, 1975, 1971, 1970, 1966, 1965, 1961, 1960, 1956, 1955, 1952, 1950, 1946, 1945, 1941, 1936, 1930, 1926, 1925, 1922, 1921, 1920
4235 WELFLEET CMN	2020, 2017, 2010, 2005, 2002, 2001, 2000, 1997, 1995, 1992, 1991, 1986, 1980, 1975, 1971, 1970, 1966, 1965, 1961, 1960, 1956, 1955, 1952, 1950, 1946, 1945, 1941, 1936, 1930, 1926, 1925, 1922, 1921, 1920
4235 WELFLEET COMMON	2020, 2017, 2014, 2010, 2005, 2001, 2000, 1997, 1995, 1992, 1991, 1986, 1980, 1975, 1971, 1970, 1966, 1965, 1961, 1960, 1956, 1955, 1952, 1950, 1946, 1945, 1941, 1936, 1930, 1926, 1925, 1922, 1921, 1920
4235 WELFLEET COMMON	2020, 2017, 2014, 2010, 2005, 2002, 2001, 2000, 1997, 1992, 1991, 1986, 1980, 1975, 1971, 1970, 1966, 1965, 1961, 1960, 1956, 1955, 1952, 1950, 1946, 1945, 1941, 1936, 1930, 1926, 1925, 1922, 1921, 1920

FINDINGS

Address Researched	Address Not Identified in Research Source
4240 1ST ST	2020, 2017, 2014, 2010, 2005, 2002, 2001, 2000, 1997, 1995, 1992, 1986, 1980, 1975, 1971, 1970, 1966, 1965, 1961, 1960, 1956, 1955, 1952, 1950, 1946, 1945, 1941, 1936, 1930, 1926, 1925, 1922, 1921, 1920
4240 1ST ST	2020, 2017, 2014, 2010, 2005, 2001, 2000, 1997, 1995, 1992, 1991, 1986, 1980, 1975, 1971, 1970, 1966, 1965, 1961, 1960, 1956, 1955, 1952, 1950, 1946, 1945, 1941, 1936, 1930, 1926, 1925, 1922, 1921, 1920
4240 W 1ST ST	2020, 2017, 2014, 2010, 2002, 2001, 2000, 1997, 1995, 1992, 1991, 1986, 1980, 1975, 1971, 1970, 1966, 1965, 1961, 1960, 1956, 1955, 1952, 1950, 1946, 1945, 1941, 1936, 1930, 1926, 1925, 1922, 1921, 1920
4240 W 1ST ST	2020, 2017, 2014, 2005, 2002, 2001, 2000, 1997, 1995, 1992, 1991, 1986, 1980, 1975, 1971, 1970, 1966, 1965, 1961, 1960, 1956, 1955, 1952, 1950, 1946, 1945, 1941, 1936, 1930, 1926, 1925, 1922, 1921, 1920
4240 W 1ST ST	2020, 2017, 2010, 2005, 2002, 2001, 2000, 1997, 1995, 1992, 1991, 1986, 1980, 1975, 1971, 1970, 1966, 1965, 1961, 1960, 1956, 1955, 1952, 1950, 1946, 1945, 1941, 1936, 1930, 1926, 1925, 1922, 1921, 1920
4240 W 1ST ST	2017, 2014, 2010, 2005, 2002, 2001, 2000, 1997, 1995, 1992, 1991, 1986, 1980, 1975, 1971, 1970, 1966, 1965, 1961, 1960, 1956, 1955, 1952, 1950, 1946, 1945, 1941, 1936, 1930, 1926, 1925, 1922, 1921, 1920
4240 W 1ST ST	2020, 2017, 2014, 2010, 2005, 2002, 2001, 1997, 1995, 1992, 1991, 1986, 1980, 1975, 1971, 1970, 1966, 1965, 1961, 1960, 1956, 1955, 1952, 1950, 1946, 1945, 1941, 1936, 1930, 1926, 1925, 1922, 1921, 1920
4240 W 1ST ST	2020, 2017, 2014, 2010, 2005, 2002, 2001, 2000, 1997, 1992, 1991, 1986, 1980, 1975, 1971, 1970, 1966, 1965, 1961, 1960, 1956, 1955, 1952, 1950, 1946, 1945, 1941, 1936, 1930, 1926, 1925, 1922, 1921, 1920
4240 W 1ST ST	2020, 2017, 2014, 2010, 2005, 2002, 2001, 2000, 1997, 1995, 1991, 1986, 1980, 1975, 1971, 1970, 1966, 1965, 1961, 1960, 1956, 1955, 1952, 1950, 1946, 1945, 1941, 1936, 1930, 1926, 1925, 1922, 1921, 1920
4250 1ST ST	2020, 2017, 2014, 2010, 2005, 2002, 2001, 2000, 1997, 1995, 1992, 1986, 1980, 1975, 1971, 1970, 1966, 1965, 1961, 1960, 1956, 1955, 1952, 1950, 1946, 1945, 1941, 1936, 1930, 1926, 1925, 1922, 1921, 1920
4250 1ST ST	2020, 2017, 2014, 2010, 2005, 2001, 2000, 1997, 1995, 1992, 1991, 1986, 1980, 1975, 1971, 1970, 1966, 1965, 1961, 1960, 1956, 1955, 1952, 1950, 1946, 1945, 1941, 1936, 1930, 1926, 1925, 1922, 1921, 1920
4250 W 1ST ST	2020, 2017, 2014, 2010, 2002, 2001, 2000, 1997, 1995, 1992, 1991, 1986, 1980, 1975, 1971, 1970, 1966, 1965, 1961, 1960, 1956, 1955, 1952, 1950, 1946, 1945, 1941, 1936, 1930, 1926, 1925, 1922, 1921, 1920
4250 W 1ST ST	2017, 2014, 2010, 2005, 2002, 2001, 2000, 1997, 1995, 1992, 1991, 1986, 1980, 1975, 1971, 1970, 1966, 1965, 1961, 1960, 1956, 1955, 1952, 1950, 1946, 1945, 1941, 1936, 1930, 1926, 1925, 1922, 1921, 1920
4250 W 1ST ST	2020, 2017, 2010, 2005, 2002, 2001, 2000, 1997, 1995, 1992, 1991, 1986, 1980, 1975, 1971, 1970, 1966, 1965, 1961, 1960, 1956, 1955, 1952, 1950, 1946, 1945, 1941, 1936, 1930, 1926, 1925, 1922, 1921, 1920
4250 W 1ST ST	2020, 2017, 2014, 2005, 2002, 2001, 2000, 1997, 1995, 1992, 1991, 1986, 1980, 1975, 1971, 1970, 1966, 1965, 1961, 1960, 1956, 1955, 1952, 1950, 1946, 1945, 1941, 1936, 1930, 1926, 1925, 1922, 1921, 1920
4250 W 1ST ST	2020, 2017, 2014, 2010, 2005, 2002, 2001, 2000, 1997, 1995, 1991, 1986, 1980, 1975, 1971, 1970, 1966, 1965, 1961, 1960, 1956, 1955, 1952, 1950, 1946, 1945, 1941, 1936, 1930, 1926, 1925, 1922, 1921, 1920

FINDINGS

Address Researched	Address Not Identified in Research Source
4250 W 1ST ST	2020, 2017, 2014, 2010, 2005, 2002, 2001, 2000, 1997, 1992, 1991, 1986, 1980, 1975, 1971, 1970, 1966, 1965, 1961, 1960, 1956, 1955, 1952, 1950, 1946, 1945, 1941, 1936, 1930, 1926, 1925, 1922, 1921, 1920
4250 W 1ST ST	2020, 2017, 2014, 2010, 2005, 2002, 2001, 1997, 1995, 1992, 1991, 1986, 1980, 1975, 1971, 1970, 1966, 1965, 1961, 1960, 1956, 1955, 1952, 1950, 1946, 1945, 1941, 1936, 1930, 1926, 1925, 1922, 1921, 1920
4251/ 1ST ST	2020, 2017, 2014, 2010, 2005, 2002, 2001, 2000, 1997, 1995, 1992, 1991, 1986, 1980, 1975, 1971, 1970, 1966, 1965, 1961, 1960, 1956, 1955, 1952, 1950, 1946, 1945, 1941, 1936, 1930, 1926, 1922, 1921, 1920
4260 1ST ST	2020, 2017, 2014, 2010, 2005, 2002, 2001, 2000, 1997, 1995, 1992, 1986, 1980, 1975, 1971, 1970, 1966, 1965, 1961, 1960, 1956, 1955, 1952, 1950, 1946, 1945, 1941, 1936, 1930, 1926, 1925, 1922, 1921, 1920
4260 1ST ST	2020, 2017, 2014, 2010, 2005, 2001, 2000, 1997, 1995, 1992, 1991, 1986, 1980, 1975, 1971, 1970, 1966, 1965, 1961, 1960, 1956, 1955, 1952, 1950, 1946, 1945, 1941, 1936, 1930, 1926, 1925, 1922, 1921, 1920
4260 W 1ST ST	2020, 2017, 2014, 2010, 2002, 2001, 2000, 1997, 1995, 1992, 1991, 1986, 1980, 1975, 1971, 1970, 1966, 1965, 1961, 1960, 1956, 1955, 1952, 1950, 1946, 1945, 1941, 1936, 1930, 1926, 1925, 1922, 1921, 1920
4260 W 1ST ST	2020, 2017, 2014, 2005, 2002, 2001, 2000, 1997, 1995, 1992, 1991, 1986, 1980, 1975, 1971, 1970, 1966, 1965, 1961, 1960, 1956, 1955, 1952, 1950, 1946, 1945, 1941, 1936, 1930, 1926, 1925, 1922, 1921, 1920
4260 W 1ST ST	2020, 2017, 2010, 2005, 2002, 2001, 2000, 1997, 1995, 1992, 1991, 1986, 1980, 1975, 1971, 1970, 1966, 1965, 1961, 1960, 1956, 1955, 1952, 1950, 1946, 1945, 1941, 1936, 1930, 1926, 1925, 1922, 1921, 1920
4260 W 1ST ST	2017, 2014, 2010, 2005, 2002, 2001, 2000, 1997, 1995, 1992, 1991, 1986, 1980, 1975, 1971, 1970, 1966, 1965, 1961, 1960, 1956, 1955, 1952, 1950, 1946, 1945, 1941, 1936, 1930, 1926, 1925, 1922, 1921, 1920
4260 W 1ST ST	2020, 2017, 2014, 2010, 2005, 2002, 2001, 1997, 1995, 1992, 1991, 1986, 1980, 1975, 1971, 1970, 1966, 1965, 1961, 1960, 1956, 1955, 1952, 1950, 1946, 1945, 1941, 1936, 1930, 1926, 1925, 1922, 1921, 1920
4260 W 1ST ST	2020, 2017, 2014, 2010, 2005, 2002, 2001, 2000, 1997, 1992, 1991, 1986, 1980, 1975, 1971, 1970, 1966, 1965, 1961, 1960, 1956, 1955, 1952, 1950, 1946, 1945, 1941, 1936, 1930, 1926, 1925, 1922, 1921, 1920
4260 W 1ST ST	2020, 2017, 2014, 2010, 2005, 2002, 2001, 2000, 1997, 1995, 1991, 1986, 1980, 1975, 1971, 1970, 1966, 1965, 1961, 1960, 1956, 1955, 1952, 1950, 1946, 1945, 1941, 1936, 1930, 1926, 1925, 1922, 1921, 1920
4280 W 1ST ST	2020, 2017, 2014, 2005, 2002, 2001, 2000, 1997, 1995, 1992, 1991, 1986, 1980, 1975, 1971, 1970, 1966, 1965, 1961, 1960, 1956, 1955, 1952, 1950, 1946, 1945, 1941, 1936, 1930, 1926, 1925, 1922, 1921, 1920
4280 W 1ST ST	2020, 2017, 2014, 2010, 2002, 2001, 2000, 1997, 1995, 1992, 1991, 1986, 1980, 1975, 1971, 1970, 1966, 1965, 1961, 1960, 1956, 1955, 1952, 1950, 1946, 1945, 1941, 1936, 1930, 1926, 1925, 1922, 1921, 1920
4293 1ST ST	2020, 2017, 2014, 2010, 2005, 2001, 2000, 1997, 1995, 1992, 1991, 1986, 1980, 1975, 1971, 1970, 1966, 1965, 1961, 1960, 1956, 1955, 1952, 1950, 1946, 1945, 1941, 1936, 1930, 1926, 1925, 1922, 1921, 1920
4300 21ST ST	2020, 2017, 2014, 2010, 2005, 2002, 2001, 2000, 1997, 1995, 1992, 1991, 1986, 1980, 1975, 1971, 1970, 1966, 1961, 1960, 1956, 1955, 1952, 1950, 1946, 1945, 1941, 1936, 1930, 1926, 1925, 1922, 1921, 1920

FINDINGS

Address Researched	Address Not Identified in Research Source
4301 1ST ST	2020, 2017, 2014, 2010, 2005, 2002, 2001, 2000, 1997, 1995, 1992, 1991, 1986, 1980, 1971, 1970, 1966, 1965, 1961, 1960, 1956, 1955, 1952, 1950, 1946, 1945, 1941, 1936, 1930, 1926, 1925, 1922, 1921, 1920
4301 1ST ST	2020, 2017, 2014, 2010, 2005, 2001, 2000, 1997, 1995, 1992, 1991, 1986, 1980, 1975, 1971, 1970, 1966, 1965, 1961, 1960, 1956, 1955, 1952, 1950, 1946, 1945, 1941, 1936, 1930, 1926, 1925, 1922, 1921, 1920
4301 W 1ST ST	2020, 2017, 2014, 2010, 2002, 2001, 2000, 1997, 1995, 1992, 1991, 1986, 1980, 1975, 1971, 1970, 1966, 1965, 1961, 1960, 1956, 1955, 1952, 1950, 1946, 1945, 1941, 1936, 1930, 1926, 1925, 1922, 1921, 1920
4301 W 1ST ST	2020, 2017, 2014, 2005, 2002, 2001, 2000, 1997, 1995, 1992, 1991, 1986, 1980, 1975, 1971, 1970, 1966, 1965, 1961, 1960, 1956, 1955, 1952, 1950, 1946, 1945, 1941, 1936, 1930, 1926, 1925, 1922, 1921, 1920
4301 W 1ST ST	2020, 2017, 2010, 2005, 2002, 2001, 2000, 1997, 1995, 1992, 1991, 1986, 1980, 1975, 1971, 1970, 1966, 1965, 1961, 1960, 1956, 1955, 1952, 1950, 1946, 1945, 1941, 1936, 1930, 1926, 1925, 1922, 1921, 1920
4301 W 1ST ST	2020, 2017, 2014, 2010, 2005, 2002, 2001, 2000, 1997, 1995, 1992, 1991, 1986, 1980, 1975, 1971, 1970, 1966, 1965, 1961, 1960, 1956, 1955, 1952, 1950, 1946, 1945, 1941, 1936, 1930, 1926, 1925, 1922, 1921, 1920
4301 W 1ST ST	2017, 2014, 2010, 2005, 2002, 2001, 2000, 1997, 1995, 1992, 1991, 1986, 1980, 1975, 1971, 1970, 1966, 1965, 1961, 1960, 1956, 1955, 1952, 1950, 1946, 1945, 1941, 1936, 1930, 1926, 1925, 1922, 1921, 1920
4301 W 1ST ST	2020, 2017, 2014, 2010, 2005, 2002, 2001, 2000, 1997, 1992, 1991, 1986, 1980, 1975, 1971, 1970, 1966, 1965, 1961, 1960, 1956, 1955, 1952, 1950, 1946, 1945, 1941, 1936, 1930, 1926, 1925, 1922, 1921, 1920
4301 W 1ST ST	2020, 2017, 2014, 2010, 2005, 2002, 2001, 1997, 1995, 1992, 1991, 1986, 1980, 1975, 1971, 1970, 1966, 1965, 1961, 1960, 1956, 1955, 1952, 1950, 1946, 1945, 1941, 1936, 1930, 1926, 1925, 1922, 1921, 1920
4311 1ST ST	2020, 2017, 2014, 2010, 2005, 2002, 2001, 2000, 1997, 1995, 1992, 1991, 1986, 1980, 1971, 1970, 1966, 1965, 1961, 1960, 1956, 1955, 1952, 1950, 1946, 1945, 1941, 1936, 1930, 1926, 1925, 1922, 1921, 1920
4311 1ST ST	2020, 2017, 2014, 2010, 2005, 2002, 2001, 2000, 1997, 1995, 1992, 1991, 1986, 1975, 1971, 1970, 1966, 1965, 1961, 1960, 1956, 1955, 1952, 1950, 1946, 1945, 1941, 1936, 1930, 1926, 1925, 1922, 1921, 1920
4311 1ST ST	2020, 2017, 2014, 2010, 2005, 2002, 2001, 2000, 1997, 1995, 1992, 1986, 1980, 1975, 1971, 1970, 1966, 1965, 1961, 1960, 1956, 1955, 1952, 1950, 1946, 1945, 1941, 1936, 1930, 1926, 1925, 1922, 1921, 1920
4311 1ST ST	2020, 2017, 2014, 2010, 2005, 2002, 2001, 2000, 1997, 1995, 1992, 1991, 1980, 1975, 1971, 1970, 1966, 1965, 1961, 1960, 1956, 1955, 1952, 1950, 1946, 1945, 1941, 1936, 1930, 1926, 1925, 1922, 1921, 1920
4311 1ST ST	2020, 2017, 2014, 2010, 2005, 2001, 2000, 1997, 1995, 1992, 1991, 1986, 1980, 1975, 1971, 1970, 1966, 1965, 1961, 1960, 1956, 1955, 1952, 1950, 1946, 1945, 1941, 1936, 1930, 1926, 1925, 1922, 1921, 1920
4311 BOLSA ST	2020, 2017, 2014, 2010, 2005, 2002, 2001, 2000, 1997, 1995, 1992, 1991, 1986, 1980, 1975, 1971, 1970, 1965, 1961, 1960, 1956, 1955, 1952, 1950, 1946, 1945, 1941, 1936, 1930, 1926, 1925, 1922, 1921, 1920
4311 BOLSA ST	2020, 2017, 2014, 2010, 2005, 2002, 2001, 2000, 1997, 1995, 1992, 1991, 1986, 1980, 1975, 1971, 1970, 1966, 1961, 1960, 1956, 1955, 1952, 1950, 1946, 1945, 1941, 1936, 1930, 1926, 1925, 1922, 1921, 1920

FINDINGS

Address Researched	Address Not Identified in Research Source
4311 W 1ST ST	2020, 2017, 2014, 2010, 2005, 2002, 2001, 1997, 1995, 1992, 1991, 1986, 1980, 1975, 1971, 1970, 1966, 1965, 1961, 1960, 1956, 1955, 1952, 1950, 1946, 1945, 1941, 1936, 1930, 1926, 1925, 1922, 1921, 1920
4311 W 1ST ST	2020, 2017, 2014, 2010, 2005, 2002, 2001, 2000, 1997, 1992, 1991, 1986, 1980, 1975, 1971, 1970, 1966, 1965, 1961, 1960, 1956, 1955, 1952, 1950, 1946, 1945, 1941, 1936, 1930, 1926, 1925, 1922, 1921, 1920
4311 W 1ST ST	2020, 2017, 2014, 2010, 2005, 2002, 2001, 2000, 1997, 1995, 1991, 1986, 1980, 1975, 1971, 1970, 1966, 1965, 1961, 1960, 1956, 1955, 1952, 1950, 1946, 1945, 1941, 1936, 1930, 1926, 1925, 1922, 1921, 1920
4311 W 1ST ST	2017, 2014, 2010, 2005, 2002, 2001, 2000, 1997, 1995, 1992, 1991, 1986, 1980, 1975, 1971, 1970, 1966, 1965, 1961, 1960, 1956, 1955, 1952, 1950, 1946, 1945, 1941, 1936, 1930, 1926, 1925, 1922, 1921, 1920
4311 W 1ST ST	2020, 2017, 2010, 2005, 2002, 2001, 2000, 1997, 1995, 1992, 1991, 1986, 1980, 1975, 1971, 1970, 1966, 1965, 1961, 1960, 1956, 1955, 1952, 1950, 1946, 1945, 1941, 1936, 1930, 1926, 1925, 1922, 1921, 1920
4311 W 1ST ST	2020, 2017, 2014, 2005, 2002, 2001, 2000, 1997, 1995, 1992, 1991, 1986, 1980, 1975, 1971, 1970, 1966, 1965, 1961, 1960, 1956, 1955, 1952, 1950, 1946, 1945, 1941, 1936, 1930, 1926, 1925, 1922, 1921, 1920
4315 1ST ST	2020, 2017, 2014, 2010, 2005, 2001, 2000, 1997, 1995, 1992, 1991, 1986, 1980, 1975, 1971, 1970, 1966, 1965, 1961, 1960, 1956, 1955, 1952, 1950, 1946, 1945, 1941, 1936, 1930, 1926, 1925, 1922, 1921, 1920
4315 1ST ST	2020, 2017, 2014, 2010, 2005, 2002, 2001, 2000, 1997, 1995, 1992, 1991, 1980, 1975, 1971, 1970, 1966, 1965, 1961, 1960, 1956, 1955, 1952, 1950, 1946, 1945, 1941, 1936, 1930, 1926, 1925, 1922, 1921, 1920
4315 W 1ST ST	2020, 2017, 2014, 2010, 2005, 2002, 2001, 1997, 1995, 1992, 1991, 1986, 1980, 1975, 1971, 1970, 1966, 1965, 1961, 1960, 1956, 1955, 1952, 1950, 1946, 1945, 1941, 1936, 1930, 1926, 1925, 1922, 1921, 1920
4315 W 1ST ST	2020, 2017, 2014, 2010, 2002, 2001, 2000, 1997, 1995, 1992, 1991, 1986, 1980, 1975, 1971, 1970, 1966, 1965, 1961, 1960, 1956, 1955, 1952, 1950, 1946, 1945, 1941, 1936, 1930, 1926, 1925, 1922, 1921, 1920
4315 W 1ST ST	2020, 2017, 2014, 2005, 2002, 2001, 2000, 1997, 1995, 1992, 1991, 1986, 1980, 1975, 1971, 1970, 1966, 1965, 1961, 1960, 1956, 1955, 1952, 1950, 1946, 1945, 1941, 1936, 1930, 1926, 1925, 1922, 1921, 1920
4315 W 1ST ST	2020, 2017, 2010, 2005, 2002, 2001, 2000, 1997, 1995, 1992, 1991, 1986, 1980, 1975, 1971, 1970, 1966, 1965, 1961, 1960, 1956, 1955, 1952, 1950, 1946, 1945, 1941, 1936, 1930, 1926, 1925, 1922, 1921, 1920
4315 W 1ST ST	2017, 2014, 2010, 2005, 2002, 2001, 2000, 1997, 1995, 1992, 1991, 1986, 1980, 1975, 1971, 1970, 1966, 1965, 1961, 1960, 1956, 1955, 1952, 1950, 1946, 1945, 1941, 1936, 1930, 1926, 1925, 1922, 1921, 1920
4317 1ST ST	2020, 2017, 2014, 2010, 2005, 2001, 2000, 1997, 1995, 1992, 1991, 1986, 1980, 1975, 1971, 1970, 1966, 1965, 1961, 1960, 1956, 1955, 1952, 1950, 1946, 1945, 1941, 1936, 1930, 1926, 1925, 1922, 1921, 1920
4317 W 1ST ST	2020, 2017, 2014, 2010, 2002, 2001, 2000, 1997, 1995, 1992, 1991, 1986, 1980, 1975, 1971, 1970, 1966, 1965, 1961, 1960, 1956, 1955, 1952, 1950, 1946, 1945, 1941, 1936, 1930, 1926, 1925, 1922, 1921, 1920
4317 W 1ST ST	2017, 2014, 2010, 2005, 2002, 2001, 2000, 1997, 1995, 1992, 1991, 1986, 1980, 1975, 1971, 1970, 1966, 1965, 1961, 1960, 1956, 1955, 1952, 1950, 1946, 1945, 1941, 1936, 1930, 1926, 1925, 1922, 1921, 1920

FINDINGS

Address Researched	Address Not Identified in Research Source
4317 W 1ST ST	2020, 2017, 2010, 2005, 2002, 2001, 2000, 1997, 1995, 1992, 1991, 1986, 1980, 1975, 1971, 1970, 1966, 1965, 1961, 1960, 1956, 1955, 1952, 1950, 1946, 1945, 1941, 1936, 1930, 1926, 1925, 1922, 1921, 1920
4317 W 1ST ST	2020, 2017, 2014, 2010, 2005, 2002, 2001, 1997, 1995, 1992, 1991, 1986, 1980, 1975, 1971, 1970, 1966, 1965, 1961, 1960, 1956, 1955, 1952, 1950, 1946, 1945, 1941, 1936, 1930, 1926, 1925, 1922, 1921, 1920
4317 W 1ST ST	2020, 2017, 2014, 2010, 2005, 2002, 2001, 2000, 1997, 1992, 1991, 1986, 1980, 1975, 1971, 1970, 1966, 1965, 1961, 1960, 1956, 1955, 1952, 1950, 1946, 1945, 1941, 1936, 1930, 1926, 1925, 1922, 1921, 1920
4319 1ST ST	2020, 2017, 2014, 2010, 2005, 2001, 2000, 1997, 1995, 1992, 1991, 1986, 1980, 1975, 1971, 1970, 1966, 1965, 1961, 1960, 1956, 1955, 1952, 1950, 1946, 1945, 1941, 1936, 1930, 1926, 1925, 1922, 1921, 1920
4319 W 1ST ST	2020, 2017, 2014, 2010, 2002, 2001, 2000, 1997, 1995, 1992, 1991, 1986, 1980, 1975, 1971, 1970, 1966, 1965, 1961, 1960, 1956, 1955, 1952, 1950, 1946, 1945, 1941, 1936, 1930, 1926, 1925, 1922, 1921, 1920
4319 W 1ST ST	2020, 2017, 2014, 2005, 2002, 2001, 2000, 1997, 1995, 1992, 1991, 1986, 1980, 1975, 1971, 1970, 1966, 1965, 1961, 1960, 1956, 1955, 1952, 1950, 1946, 1945, 1941, 1936, 1930, 1926, 1925, 1922, 1921, 1920
4319 W 1ST ST	2017, 2014, 2010, 2005, 2002, 2001, 2000, 1997, 1995, 1992, 1991, 1986, 1980, 1975, 1971, 1970, 1966, 1965, 1961, 1960, 1956, 1955, 1952, 1950, 1946, 1945, 1941, 1936, 1930, 1926, 1925, 1922, 1921, 1920
4321 1ST ST	2020, 2017, 2014, 2010, 2005, 2001, 2000, 1997, 1995, 1992, 1991, 1986, 1980, 1975, 1971, 1970, 1966, 1965, 1961, 1960, 1956, 1955, 1952, 1950, 1946, 1945, 1941, 1936, 1930, 1926, 1925, 1922, 1921, 1920
4321 W 1ST ST	2020, 2017, 2014, 2010, 2002, 2001, 2000, 1997, 1995, 1992, 1991, 1986, 1980, 1975, 1971, 1970, 1966, 1965, 1961, 1960, 1956, 1955, 1952, 1950, 1946, 1945, 1941, 1936, 1930, 1926, 1925, 1922, 1921, 1920
4321 W 1ST ST	2017, 2014, 2010, 2005, 2002, 2001, 2000, 1997, 1995, 1992, 1991, 1986, 1980, 1975, 1971, 1970, 1966, 1965, 1961, 1960, 1956, 1955, 1952, 1950, 1946, 1945, 1941, 1936, 1930, 1926, 1925, 1922, 1921, 1920
4321 W 1ST ST	2020, 2017, 2014, 2005, 2002, 2001, 2000, 1997, 1995, 1992, 1991, 1986, 1980, 1975, 1971, 1970, 1966, 1965, 1961, 1960, 1956, 1955, 1952, 1950, 1946, 1945, 1941, 1936, 1930, 1926, 1925, 1922, 1921, 1920
4321 W 1ST ST	2020, 2017, 2010, 2005, 2002, 2001, 2000, 1997, 1995, 1992, 1991, 1986, 1980, 1975, 1971, 1970, 1966, 1965, 1961, 1960, 1956, 1955, 1952, 1950, 1946, 1945, 1941, 1936, 1930, 1926, 1925, 1922, 1921, 1920
4321 W 1ST ST	2020, 2017, 2014, 2010, 2005, 2002, 2001, 1997, 1995, 1992, 1991, 1986, 1980, 1975, 1971, 1970, 1966, 1965, 1961, 1960, 1956, 1955, 1952, 1950, 1946, 1945, 1941, 1936, 1930, 1926, 1925, 1922, 1921, 1920
4321 W 1ST ST	2020, 2017, 2014, 2010, 2005, 2002, 2001, 2000, 1997, 1992, 1991, 1986, 1980, 1975, 1971, 1970, 1966, 1965, 1961, 1960, 1956, 1955, 1952, 1950, 1946, 1945, 1941, 1936, 1930, 1926, 1925, 1922, 1921, 1920
4323 1ST ST	2020, 2017, 2014, 2010, 2005, 2001, 2000, 1997, 1995, 1992, 1991, 1986, 1980, 1975, 1971, 1970, 1966, 1965, 1961, 1960, 1956, 1955, 1952, 1950, 1946, 1945, 1941, 1936, 1930, 1926, 1925, 1922, 1921, 1920
4323 W 1ST ST	2020, 2017, 2014, 2010, 2002, 2001, 2000, 1997, 1995, 1992, 1991, 1986, 1980, 1975, 1971, 1970, 1966, 1965, 1961, 1960, 1956, 1955, 1952, 1950, 1946, 1945, 1941, 1936, 1930, 1926, 1925, 1922, 1921, 1920

FINDINGS

Address Researched	Address Not Identified in Research Source
4323 W 1ST ST	2020, 2017, 2010, 2005, 2002, 2001, 2000, 1997, 1995, 1992, 1991, 1986, 1980, 1975, 1971, 1970, 1966, 1965, 1961, 1960, 1956, 1955, 1952, 1950, 1946, 1945, 1941, 1936, 1930, 1926, 1925, 1922, 1921, 1920
4323 W 1ST ST	2020, 2017, 2014, 2005, 2002, 2001, 2000, 1997, 1995, 1992, 1991, 1986, 1980, 1975, 1971, 1970, 1966, 1965, 1961, 1960, 1956, 1955, 1952, 1950, 1946, 1945, 1941, 1936, 1930, 1926, 1925, 1922, 1921, 1920
4323 W 1ST ST	2017, 2014, 2010, 2005, 2002, 2001, 2000, 1997, 1995, 1992, 1991, 1986, 1980, 1975, 1971, 1970, 1966, 1965, 1961, 1960, 1956, 1955, 1952, 1950, 1946, 1945, 1941, 1936, 1930, 1926, 1925, 1922, 1921, 1920
4323 W 1ST ST	2020, 2017, 2014, 2010, 2005, 2002, 2001, 1997, 1995, 1992, 1991, 1986, 1980, 1975, 1971, 1970, 1966, 1965, 1961, 1960, 1956, 1955, 1952, 1950, 1946, 1945, 1941, 1936, 1930, 1926, 1925, 1922, 1921, 1920
4324 W 1ST ST	2020, 2017, 2014, 2010, 2002, 2001, 2000, 1997, 1995, 1992, 1991, 1986, 1980, 1975, 1971, 1970, 1966, 1965, 1961, 1960, 1956, 1955, 1952, 1950, 1946, 1945, 1941, 1936, 1930, 1926, 1925, 1922, 1921, 1920
4325 1ST ST	2020, 2017, 2014, 2010, 2005, 2001, 2000, 1997, 1995, 1992, 1991, 1986, 1980, 1975, 1971, 1970, 1966, 1965, 1961, 1960, 1956, 1955, 1952, 1950, 1946, 1945, 1941, 1936, 1930, 1926, 1925, 1922, 1921, 1920
4325 1ST ST	2020, 2017, 2014, 2010, 2005, 2002, 2001, 2000, 1997, 1995, 1992, 1991, 1986, 1975, 1971, 1970, 1966, 1965, 1961, 1960, 1956, 1955, 1952, 1950, 1946, 1945, 1941, 1936, 1930, 1926, 1925, 1922, 1921, 1920
4325 1ST ST	2020, 2017, 2014, 2010, 2005, 2002, 2001, 2000, 1997, 1995, 1992, 1986, 1980, 1975, 1971, 1970, 1966, 1965, 1961, 1960, 1956, 1955, 1952, 1950, 1946, 1945, 1941, 1936, 1930, 1926, 1925, 1922, 1921, 1920
4325 W 1ST ST	2020, 2017, 2014, 2010, 2005, 2002, 2001, 1997, 1995, 1992, 1991, 1986, 1980, 1975, 1971, 1970, 1966, 1965, 1961, 1960, 1956, 1955, 1952, 1950, 1946, 1945, 1941, 1936, 1930, 1926, 1925, 1922, 1921, 1920
4325 W 1ST ST	2020, 2017, 2014, 2010, 2005, 2002, 2001, 2000, 1997, 1992, 1991, 1986, 1980, 1975, 1971, 1970, 1966, 1965, 1961, 1960, 1956, 1955, 1952, 1950, 1946, 1945, 1941, 1936, 1930, 1926, 1925, 1922, 1921, 1920
4325 W 1ST ST	2020, 2017, 2014, 2005, 2002, 2001, 2000, 1997, 1995, 1992, 1991, 1986, 1980, 1975, 1971, 1970, 1966, 1965, 1961, 1960, 1956, 1955, 1952, 1950, 1946, 1945, 1941, 1936, 1930, 1926, 1925, 1922, 1921, 1920
4325 W 1ST ST	2020, 2017, 2010, 2005, 2002, 2001, 2000, 1997, 1995, 1992, 1991, 1986, 1980, 1975, 1971, 1970, 1966, 1965, 1961, 1960, 1956, 1955, 1952, 1950, 1946, 1945, 1941, 1936, 1930, 1926, 1925, 1922, 1921, 1920
4327 1ST ST	2020, 2017, 2014, 2010, 2005, 2001, 2000, 1997, 1995, 1992, 1991, 1986, 1980, 1975, 1971, 1970, 1966, 1965, 1961, 1960, 1956, 1955, 1952, 1950, 1946, 1945, 1941, 1936, 1930, 1926, 1925, 1922, 1921, 1920
4327 1ST ST	2020, 2017, 2014, 2010, 2005, 2002, 2001, 2000, 1997, 1995, 1992, 1986, 1980, 1975, 1971, 1970, 1966, 1965, 1961, 1960, 1956, 1955, 1952, 1950, 1946, 1945, 1941, 1936, 1930, 1926, 1925, 1922, 1921, 1920
4327 1ST ST	2020, 2017, 2014, 2010, 2005, 2002, 2001, 2000, 1997, 1995, 1992, 1991, 1980, 1975, 1971, 1970, 1966, 1965, 1961, 1960, 1956, 1955, 1952, 1950, 1946, 1945, 1941, 1936, 1930, 1926, 1925, 1922, 1921, 1920
4327 W 1ST ST	2020, 2017, 2014, 2010, 2005, 2002, 2001, 2000, 1997, 1992, 1991, 1986, 1980, 1975, 1971, 1970, 1966, 1965, 1961, 1960, 1956, 1955, 1952, 1950, 1946, 1945, 1941, 1936, 1930, 1926, 1925, 1922, 1921, 1920

FINDINGS

Address Researched	Address Not Identified in Research Source
4327 W 1ST ST	2020, 2017, 2014, 2010, 2005, 2002, 2001, 1997, 1995, 1992, 1991, 1986, 1980, 1975, 1971, 1970, 1966, 1965, 1961, 1960, 1956, 1955, 1952, 1950, 1946, 1945, 1941, 1936, 1930, 1926, 1925, 1922, 1921, 1920
4327 W 1ST ST	2020, 2017, 2014, 2010, 2005, 2002, 2001, 2000, 1997, 1995, 1991, 1986, 1980, 1975, 1971, 1970, 1966, 1965, 1961, 1960, 1956, 1955, 1952, 1950, 1946, 1945, 1941, 1936, 1930, 1926, 1925, 1922, 1921, 1920
4327 W 1ST ST	2020, 2017, 2014, 2010, 2002, 2001, 2000, 1997, 1995, 1992, 1991, 1986, 1980, 1975, 1971, 1970, 1966, 1965, 1961, 1960, 1956, 1955, 1952, 1950, 1946, 1945, 1941, 1936, 1930, 1926, 1925, 1922, 1921, 1920
4327 W 1ST ST	2020, 2017, 2010, 2005, 2002, 2001, 2000, 1997, 1995, 1992, 1991, 1986, 1980, 1975, 1971, 1970, 1966, 1965, 1961, 1960, 1956, 1955, 1952, 1950, 1946, 1945, 1941, 1936, 1930, 1926, 1925, 1922, 1921, 1920
4327 W 1ST ST	2020, 2017, 2014, 2005, 2002, 2001, 2000, 1997, 1995, 1992, 1991, 1986, 1980, 1975, 1971, 1970, 1966, 1965, 1961, 1960, 1956, 1955, 1952, 1950, 1946, 1945, 1941, 1936, 1930, 1926, 1925, 1922, 1921, 1920
4327 W 1ST ST	2017, 2014, 2010, 2005, 2002, 2001, 2000, 1997, 1995, 1992, 1991, 1986, 1980, 1975, 1971, 1970, 1966, 1965, 1961, 1960, 1956, 1955, 1952, 1950, 1946, 1945, 1941, 1936, 1930, 1926, 1925, 1922, 1921, 1920
4329 1ST ST	2020, 2017, 2014, 2010, 2005, 2001, 2000, 1997, 1995, 1992, 1991, 1986, 1980, 1975, 1971, 1970, 1966, 1965, 1961, 1960, 1956, 1955, 1952, 1950, 1946, 1945, 1941, 1936, 1930, 1926, 1925, 1922, 1921, 1920
4329 1ST ST	2020, 2017, 2014, 2010, 2005, 2002, 2001, 2000, 1997, 1995, 1992, 1991, 1980, 1975, 1971, 1970, 1966, 1965, 1961, 1960, 1956, 1955, 1952, 1950, 1946, 1945, 1941, 1936, 1930, 1926, 1925, 1922, 1921, 1920
4329 1ST ST	2020, 2017, 2014, 2010, 2005, 2002, 2001, 2000, 1997, 1995, 1992, 1986, 1980, 1975, 1971, 1970, 1966, 1965, 1961, 1960, 1956, 1955, 1952, 1950, 1946, 1945, 1941, 1936, 1930, 1926, 1925, 1922, 1921, 1920
4329 1ST ST	2020, 2017, 2014, 2010, 2005, 2002, 2001, 2000, 1997, 1995, 1992, 1991, 1986, 1980, 1971, 1970, 1966, 1965, 1961, 1960, 1956, 1955, 1952, 1950, 1946, 1945, 1941, 1936, 1930, 1926, 1925, 1922, 1921, 1920
4329 BOLSA ST	2020, 2017, 2014, 2010, 2005, 2002, 2001, 2000, 1997, 1995, 1992, 1991, 1986, 1980, 1975, 1971, 1970, 1966, 1961, 1960, 1956, 1955, 1952, 1950, 1946, 1945, 1941, 1936, 1930, 1926, 1925, 1922, 1921, 1920
4329 BOLSA ST	2020, 2017, 2014, 2010, 2005, 2002, 2001, 2000, 1997, 1995, 1992, 1991, 1986, 1980, 1975, 1971, 1970, 1965, 1961, 1960, 1956, 1955, 1952, 1950, 1946, 1945, 1941, 1936, 1930, 1926, 1925, 1922, 1921, 1920
4329 W 1ST ST	2020, 2017, 2014, 2010, 2005, 2002, 2001, 2000, 1997, 1995, 1991, 1986, 1980, 1975, 1971, 1970, 1966, 1965, 1961, 1960, 1956, 1955, 1952, 1950, 1946, 1945, 1941, 1936, 1930, 1926, 1925, 1922, 1921, 1920
4329 W 1ST ST	2020, 2017, 2014, 2010, 2005, 2002, 2001, 2000, 1997, 1992, 1991, 1986, 1980, 1975, 1971, 1970, 1966, 1965, 1961, 1960, 1956, 1955, 1952, 1950, 1946, 1945, 1941, 1936, 1930, 1926, 1925, 1922, 1921, 1920
4329 W 1ST ST	2020, 2017, 2014, 2010, 2002, 2001, 2000, 1997, 1995, 1992, 1991, 1986, 1980, 1975, 1971, 1970, 1966, 1965, 1961, 1960, 1956, 1955, 1952, 1950, 1946, 1945, 1941, 1936, 1930, 1926, 1925, 1922, 1921, 1920
4329 W 1ST ST	2020, 2017, 2010, 2005, 2002, 2001, 2000, 1997, 1995, 1992, 1991, 1986, 1980, 1975, 1971, 1970, 1966, 1965, 1961, 1960, 1956, 1955, 1952, 1950, 1946, 1945, 1941, 1936, 1930, 1926, 1925, 1922, 1921, 1920

FINDINGS

Address Researched	Address Not Identified in Research Source
4331 1ST ST	2020, 2017, 2014, 2010, 2005, 2001, 2000, 1997, 1995, 1992, 1991, 1986, 1980, 1975, 1971, 1970, 1966, 1965, 1961, 1960, 1956, 1955, 1952, 1950, 1946, 1945, 1941, 1936, 1930, 1926, 1925, 1922, 1921, 1920
4331 1ST ST	2020, 2017, 2014, 2010, 2005, 2002, 2001, 2000, 1997, 1995, 1992, 1991, 1986, 1975, 1971, 1970, 1966, 1965, 1961, 1960, 1956, 1955, 1952, 1950, 1946, 1945, 1941, 1936, 1930, 1926, 1925, 1922, 1921, 1920
4331 1ST ST	2020, 2017, 2014, 2010, 2005, 2002, 2001, 2000, 1997, 1995, 1992, 1991, 1980, 1975, 1971, 1970, 1966, 1965, 1961, 1960, 1956, 1955, 1952, 1950, 1946, 1945, 1941, 1936, 1930, 1926, 1925, 1922, 1921, 1920
4331 W 1ST ST	2020, 2017, 2014, 2010, 2005, 2002, 2001, 2000, 1997, 1992, 1991, 1986, 1980, 1975, 1971, 1970, 1966, 1965, 1961, 1960, 1956, 1955, 1952, 1950, 1946, 1945, 1941, 1936, 1930, 1926, 1925, 1922, 1921, 1920
4331 W 1ST ST	2020, 2017, 2014, 2010, 2005, 2002, 2001, 1997, 1995, 1992, 1991, 1986, 1980, 1975, 1971, 1970, 1966, 1965, 1961, 1960, 1956, 1955, 1952, 1950, 1946, 1945, 1941, 1936, 1930, 1926, 1925, 1922, 1921, 1920
4331 W 1ST ST	2020, 2017, 2014, 2010, 2002, 2001, 2000, 1997, 1995, 1992, 1991, 1986, 1980, 1975, 1971, 1970, 1966, 1965, 1961, 1960, 1956, 1955, 1952, 1950, 1946, 1945, 1941, 1936, 1930, 1926, 1925, 1922, 1921, 1920
4331 W 1ST ST	2020, 2017, 2010, 2005, 2002, 2001, 2000, 1997, 1995, 1992, 1991, 1986, 1980, 1975, 1971, 1970, 1966, 1965, 1961, 1960, 1956, 1955, 1952, 1950, 1946, 1945, 1941, 1936, 1930, 1926, 1925, 1922, 1921, 1920
4331 W 1ST ST	2020, 2017, 2014, 2005, 2002, 2001, 2000, 1997, 1995, 1992, 1991, 1986, 1980, 1975, 1971, 1970, 1966, 1965, 1961, 1960, 1956, 1955, 1952, 1950, 1946, 1945, 1941, 1936, 1930, 1926, 1925, 1922, 1921, 1920
4331 W 1ST ST	2017, 2014, 2010, 2005, 2002, 2001, 2000, 1997, 1995, 1992, 1991, 1986, 1980, 1975, 1971, 1970, 1966, 1965, 1961, 1960, 1956, 1955, 1952, 1950, 1946, 1945, 1941, 1936, 1930, 1926, 1925, 1922, 1921, 1920
4333 1ST ST	2020, 2017, 2014, 2010, 2005, 2001, 2000, 1997, 1995, 1992, 1991, 1986, 1980, 1975, 1971, 1970, 1966, 1965, 1961, 1960, 1956, 1955, 1952, 1950, 1946, 1945, 1941, 1936, 1930, 1926, 1925, 1922, 1921, 1920
4333 1ST ST	2020, 2017, 2014, 2010, 2005, 2002, 2001, 2000, 1997, 1995, 1992, 1991, 1980, 1975, 1971, 1970, 1966, 1965, 1961, 1960, 1956, 1955, 1952, 1950, 1946, 1945, 1941, 1936, 1930, 1926, 1925, 1922, 1921, 1920
4333 1ST ST	2020, 2017, 2014, 2010, 2005, 2002, 2001, 2000, 1997, 1995, 1992, 1986, 1980, 1975, 1971, 1970, 1966, 1965, 1961, 1960, 1956, 1955, 1952, 1950, 1946, 1945, 1941, 1936, 1930, 1926, 1925, 1922, 1921, 1920
4333 W 1ST ST	2020, 2017, 2014, 2010, 2005, 2002, 2001, 1997, 1995, 1992, 1991, 1986, 1980, 1975, 1971, 1970, 1966, 1965, 1961, 1960, 1956, 1955, 1952, 1950, 1946, 1945, 1941, 1936, 1930, 1926, 1925, 1922, 1921, 1920
4333 W 1ST ST	2020, 2017, 2014, 2010, 2005, 2002, 2001, 2000, 1997, 1992, 1991, 1986, 1980, 1975, 1971, 1970, 1966, 1965, 1961, 1960, 1956, 1955, 1952, 1950, 1946, 1945, 1941, 1936, 1930, 1926, 1925, 1922, 1921, 1920
4333 W 1ST ST	2020, 2017, 2014, 2010, 2002, 2001, 2000, 1997, 1995, 1992, 1991, 1986, 1980, 1975, 1971, 1970, 1966, 1965, 1961, 1960, 1956, 1955, 1952, 1950, 1946, 1945, 1941, 1936, 1930, 1926, 1925, 1922, 1921, 1920
4333 W 1ST ST	2017, 2014, 2010, 2005, 2002, 2001, 2000, 1997, 1995, 1992, 1991, 1986, 1980, 1975, 1971, 1970, 1966, 1965, 1961, 1960, 1956, 1955, 1952, 1950, 1946, 1945, 1941, 1936, 1930, 1926, 1925, 1922, 1921, 1920

FINDINGS

Address Researched	Address Not Identified in Research Source
4333 W 1ST ST	2020, 2017, 2014, 2005, 2002, 2001, 2000, 1997, 1995, 1992, 1991, 1986, 1980, 1975, 1971, 1970, 1966, 1965, 1961, 1960, 1956, 1955, 1952, 1950, 1946, 1945, 1941, 1936, 1930, 1926, 1925, 1922, 1921, 1920
4333 W 1ST ST	2020, 2017, 2010, 2005, 2002, 2001, 2000, 1997, 1995, 1992, 1991, 1986, 1980, 1975, 1971, 1970, 1966, 1965, 1961, 1960, 1956, 1955, 1952, 1950, 1946, 1945, 1941, 1936, 1930, 1926, 1925, 1922, 1921, 1920
4333 W 1ST ST #A4333	2017, 2014, 2010, 2005, 2002, 2001, 2000, 1997, 1995, 1992, 1991, 1986, 1980, 1975, 1971, 1970, 1966, 1965, 1961, 1960, 1956, 1955, 1952, 1950, 1946, 1945, 1941, 1936, 1930, 1926, 1925, 1922, 1921, 1920
4335 1ST ST	2020, 2017, 2014, 2010, 2005, 2001, 2000, 1997, 1995, 1992, 1991, 1986, 1980, 1975, 1971, 1970, 1966, 1965, 1961, 1960, 1956, 1955, 1952, 1950, 1946, 1945, 1941, 1936, 1930, 1926, 1925, 1922, 1921, 1920
4335 W 1ST ST	2020, 2017, 2014, 2010, 2002, 2001, 2000, 1997, 1995, 1992, 1991, 1986, 1980, 1975, 1971, 1970, 1966, 1965, 1961, 1960, 1956, 1955, 1952, 1950, 1946, 1945, 1941, 1936, 1930, 1926, 1925, 1922, 1921, 1920
4335 W 1ST ST	2020, 2017, 2014, 2005, 2002, 2001, 2000, 1997, 1995, 1992, 1991, 1986, 1980, 1975, 1971, 1970, 1966, 1965, 1961, 1960, 1956, 1955, 1952, 1950, 1946, 1945, 1941, 1936, 1930, 1926, 1925, 1922, 1921, 1920
4335 W 1ST ST	2020, 2017, 2014, 2010, 2005, 2002, 2001, 2000, 1997, 1992, 1991, 1986, 1980, 1975, 1971, 1970, 1966, 1965, 1961, 1960, 1956, 1955, 1952, 1950, 1946, 1945, 1941, 1936, 1930, 1926, 1925, 1922, 1921, 1920
4335 W 1ST ST	2020, 2017, 2014, 2010, 2005, 2002, 2001, 1997, 1995, 1992, 1991, 1986, 1980, 1975, 1971, 1970, 1966, 1965, 1961, 1960, 1956, 1955, 1952, 1950, 1946, 1945, 1941, 1936, 1930, 1926, 1925, 1922, 1921, 1920
4337 1ST ST	2020, 2017, 2014, 2010, 2005, 2002, 2001, 2000, 1997, 1995, 1992, 1991, 1980, 1975, 1971, 1970, 1966, 1965, 1961, 1960, 1956, 1955, 1952, 1950, 1946, 1945, 1941, 1936, 1930, 1926, 1925, 1922, 1921, 1920
4337 1ST ST	2020, 2017, 2014, 2010, 2005, 2002, 2001, 2000, 1997, 1995, 1992, 1991, 1986, 1975, 1971, 1970, 1966, 1965, 1961, 1960, 1956, 1955, 1952, 1950, 1946, 1945, 1941, 1936, 1930, 1926, 1925, 1922, 1921, 1920
4337 1ST ST	2020, 2017, 2014, 2010, 2005, 2001, 2000, 1997, 1995, 1992, 1991, 1986, 1980, 1975, 1971, 1970, 1966, 1965, 1961, 1960, 1956, 1955, 1952, 1950, 1946, 1945, 1941, 1936, 1930, 1926, 1925, 1922, 1921, 1920
4337 W 1ST ST	2020, 2017, 2014, 2010, 2002, 2001, 2000, 1997, 1995, 1992, 1991, 1986, 1980, 1975, 1971, 1970, 1966, 1965, 1961, 1960, 1956, 1955, 1952, 1950, 1946, 1945, 1941, 1936, 1930, 1926, 1925, 1922, 1921, 1920
4337 W 1ST ST	2020, 2017, 2014, 2005, 2002, 2001, 2000, 1997, 1995, 1992, 1991, 1986, 1980, 1975, 1971, 1970, 1966, 1965, 1961, 1960, 1956, 1955, 1952, 1950, 1946, 1945, 1941, 1936, 1930, 1926, 1925, 1922, 1921, 1920
4337 W 1ST ST	2020, 2017, 2010, 2005, 2002, 2001, 2000, 1997, 1995, 1992, 1991, 1986, 1980, 1975, 1971, 1970, 1966, 1965, 1961, 1960, 1956, 1955, 1952, 1950, 1946, 1945, 1941, 1936, 1930, 1926, 1925, 1922, 1921, 1920
4337 W 1ST ST	2020, 2017, 2014, 2010, 2005, 2002, 2001, 1997, 1995, 1992, 1991, 1986, 1980, 1975, 1971, 1970, 1966, 1965, 1961, 1960, 1956, 1955, 1952, 1950, 1946, 1945, 1941, 1936, 1930, 1926, 1925, 1922, 1921, 1920
4337 W 1ST ST	2020, 2017, 2014, 2010, 2005, 2002, 2001, 2000, 1997, 1992, 1991, 1986, 1980, 1975, 1971, 1970, 1966, 1965, 1961, 1960, 1956, 1955, 1952, 1950, 1946, 1945, 1941, 1936, 1930, 1926, 1925, 1922, 1921, 1920

FINDINGS

Address Researched	Address Not Identified in Research Source
4339 1ST ST	2020, 2017, 2014, 2010, 2005, 2001, 2000, 1997, 1995, 1992, 1991, 1986, 1980, 1975, 1971, 1970, 1966, 1965, 1961, 1960, 1956, 1955, 1952, 1950, 1946, 1945, 1941, 1936, 1930, 1926, 1925, 1922, 1921, 1920
4339 W 1ST ST	2020, 2017, 2014, 2010, 2002, 2001, 2000, 1997, 1995, 1992, 1991, 1986, 1980, 1975, 1971, 1970, 1966, 1965, 1961, 1960, 1956, 1955, 1952, 1950, 1946, 1945, 1941, 1936, 1930, 1926, 1925, 1922, 1921, 1920
4339 W 1ST ST	2020, 2017, 2010, 2005, 2002, 2001, 2000, 1997, 1995, 1992, 1991, 1986, 1980, 1975, 1971, 1970, 1966, 1965, 1961, 1960, 1956, 1955, 1952, 1950, 1946, 1945, 1941, 1936, 1930, 1926, 1925, 1922, 1921, 1920
4339 W 1ST ST	2020, 2017, 2014, 2005, 2002, 2001, 2000, 1997, 1995, 1992, 1991, 1986, 1980, 1975, 1971, 1970, 1966, 1965, 1961, 1960, 1956, 1955, 1952, 1950, 1946, 1945, 1941, 1936, 1930, 1926, 1925, 1922, 1921, 1920
4339 W 1ST ST	2017, 2014, 2010, 2005, 2002, 2001, 2000, 1997, 1995, 1992, 1991, 1986, 1980, 1975, 1971, 1970, 1966, 1965, 1961, 1960, 1956, 1955, 1952, 1950, 1946, 1945, 1941, 1936, 1930, 1926, 1925, 1922, 1921, 1920
4339 W 1ST ST	2020, 2017, 2014, 2010, 2005, 2002, 2001, 2000, 1997, 1992, 1991, 1986, 1980, 1975, 1971, 1970, 1966, 1965, 1961, 1960, 1956, 1955, 1952, 1950, 1946, 1945, 1941, 1936, 1930, 1926, 1925, 1922, 1921, 1920
4339 W 1ST ST	2020, 2017, 2014, 2010, 2005, 2002, 2001, 1997, 1995, 1992, 1991, 1986, 1980, 1975, 1971, 1970, 1966, 1965, 1961, 1960, 1956, 1955, 1952, 1950, 1946, 1945, 1941, 1936, 1930, 1926, 1925, 1922, 1921, 1920
4339 W 1ST ST	2020, 2017, 2014, 2010, 2005, 2002, 2001, 2000, 1997, 1995, 1991, 1986, 1980, 1975, 1971, 1970, 1966, 1965, 1961, 1960, 1956, 1955, 1952, 1950, 1946, 1945, 1941, 1936, 1930, 1926, 1925, 1922, 1921, 1920
4400 W BOLSAAVE	2020, 2017, 2014, 2010, 2005, 2002, 2001, 2000, 1997, 1995, 1992, 1991, 1986, 1980, 1975, 1971, 1970, 1966, 1965, 1961, 1960, 1956, 1955, 1952, 1950, 1946, 1945, 1941, 1936, 1930, 1926, 1925, 1922, 1921, 1920
4401 1ST ST	2020, 2017, 2014, 2010, 2005, 2001, 2000, 1997, 1995, 1992, 1991, 1986, 1980, 1975, 1971, 1970, 1966, 1965, 1961, 1960, 1956, 1955, 1952, 1950, 1946, 1945, 1941, 1936, 1930, 1926, 1925, 1922, 1921, 1920
4401 1ST ST	2020, 2017, 2014, 2010, 2005, 2002, 2001, 2000, 1997, 1995, 1992, 1991, 1980, 1975, 1971, 1970, 1966, 1965, 1961, 1960, 1956, 1955, 1952, 1950, 1946, 1945, 1941, 1936, 1930, 1926, 1925, 1922, 1921, 1920
4401 1ST ST	2020, 2017, 2014, 2010, 2005, 2002, 2001, 2000, 1997, 1995, 1992, 1986, 1980, 1975, 1971, 1970, 1966, 1965, 1961, 1960, 1956, 1955, 1952, 1950, 1946, 1945, 1941, 1936, 1930, 1926, 1925, 1922, 1921, 1920
4401 W 1ST ST	2020, 2017, 2014, 2010, 2005, 2002, 2001, 2000, 1997, 1995, 1991, 1986, 1980, 1975, 1971, 1970, 1966, 1965, 1961, 1960, 1956, 1955, 1952, 1950, 1946, 1945, 1941, 1936, 1930, 1926, 1925, 1922, 1921, 1920
4401 W 1ST ST	2020, 2017, 2014, 2010, 2005, 2002, 2001, 1997, 1995, 1992, 1991, 1986, 1980, 1975, 1971, 1970, 1966, 1965, 1961, 1960, 1956, 1955, 1952, 1950, 1946, 1945, 1941, 1936, 1930, 1926, 1925, 1922, 1921, 1920
4401 W 1ST ST	2020, 2017, 2014, 2010, 2005, 2002, 2001, 2000, 1997, 1992, 1991, 1986, 1980, 1975, 1971, 1970, 1966, 1965, 1961, 1960, 1956, 1955, 1952, 1950, 1946, 1945, 1941, 1936, 1930, 1926, 1925, 1922, 1921, 1920
4401 W 1ST ST	2020, 2017, 2014, 2010, 2002, 2001, 2000, 1997, 1995, 1992, 1991, 1986, 1980, 1975, 1971, 1970, 1966, 1965, 1961, 1960, 1956, 1955, 1952, 1950, 1946, 1945, 1941, 1936, 1930, 1926, 1925, 1922, 1921, 1920

FINDINGS

Address Researched	Address Not Identified in Research Source
4401 W 1ST ST	2020, 2017, 2014, 2010, 2005, 2002, 2001, 2000, 1997, 1995, 1992, 1991, 1986, 1980, 1975, 1971, 1970, 1966, 1965, 1961, 1960, 1956, 1955, 1952, 1950, 1946, 1945, 1941, 1936, 1930, 1926, 1925, 1922, 1921, 1920
4401 W 1ST ST	2020, 2017, 2010, 2005, 2002, 2001, 2000, 1997, 1995, 1992, 1991, 1986, 1980, 1975, 1971, 1970, 1966, 1965, 1961, 1960, 1956, 1955, 1952, 1950, 1946, 1945, 1941, 1936, 1930, 1926, 1925, 1922, 1921, 1920
4401 W 1ST ST	2020, 2017, 2014, 2005, 2002, 2001, 2000, 1997, 1995, 1992, 1991, 1986, 1980, 1975, 1971, 1970, 1966, 1965, 1961, 1960, 1956, 1955, 1952, 1950, 1946, 1945, 1941, 1936, 1930, 1926, 1925, 1922, 1921, 1920
4401 W 1ST ST	2017, 2014, 2010, 2005, 2002, 2001, 2000, 1997, 1995, 1992, 1991, 1986, 1980, 1975, 1971, 1970, 1966, 1965, 1961, 1960, 1956, 1955, 1952, 1950, 1946, 1945, 1941, 1936, 1930, 1926, 1925, 1922, 1921, 1920
4403 1ST ST	2020, 2017, 2014, 2010, 2005, 2001, 2000, 1997, 1995, 1992, 1991, 1986, 1980, 1975, 1971, 1970, 1966, 1965, 1961, 1960, 1956, 1955, 1952, 1950, 1946, 1945, 1941, 1936, 1930, 1926, 1925, 1922, 1921, 1920
4404 1ST ST	2020, 2017, 2014, 2010, 2005, 2001, 2000, 1997, 1995, 1992, 1991, 1986, 1980, 1975, 1971, 1970, 1966, 1965, 1961, 1960, 1956, 1955, 1952, 1950, 1946, 1945, 1941, 1936, 1930, 1926, 1925, 1922, 1921, 1920
4404 1ST ST	2020, 2017, 2014, 2010, 2005, 2002, 2001, 2000, 1997, 1995, 1992, 1991, 1986, 1975, 1971, 1970, 1966, 1965, 1961, 1960, 1956, 1955, 1952, 1950, 1946, 1945, 1941, 1936, 1930, 1926, 1925, 1922, 1921, 1920
4404 1ST ST	2020, 2017, 2014, 2010, 2005, 2002, 2001, 2000, 1997, 1995, 1992, 1991, 1986, 1980, 1971, 1970, 1966, 1965, 1961, 1960, 1956, 1955, 1952, 1950, 1946, 1945, 1941, 1936, 1930, 1926, 1925, 1922, 1921, 1920
4404 BOLSA ST	2020, 2017, 2014, 2010, 2005, 2002, 2001, 2000, 1997, 1995, 1992, 1991, 1986, 1980, 1975, 1971, 1970, 1965, 1961, 1960, 1956, 1955, 1952, 1950, 1946, 1945, 1941, 1936, 1930, 1926, 1925, 1922, 1921, 1920
4404 BOLSA ST	2020, 2017, 2014, 2010, 2005, 2002, 2001, 2000, 1997, 1995, 1992, 1991, 1986, 1980, 1975, 1971, 1970, 1966, 1961, 1960, 1956, 1955, 1952, 1950, 1946, 1945, 1941, 1936, 1930, 1926, 1925, 1922, 1921, 1920
4404 W 1ST ST	2020, 2017, 2014, 2010, 2005, 2002, 2001, 2000, 1997, 1995, 1992, 1991, 1986, 1980, 1975, 1971, 1970, 1966, 1965, 1961, 1960, 1956, 1955, 1952, 1950, 1946, 1945, 1941, 1936, 1930, 1926, 1925, 1922, 1921, 1920
4406 1ST ST	2020, 2017, 2014, 2010, 2005, 2001, 2000, 1997, 1995, 1992, 1991, 1986, 1980, 1975, 1971, 1970, 1966, 1965, 1961, 1960, 1956, 1955, 1952, 1950, 1946, 1945, 1941, 1936, 1930, 1926, 1925, 1922, 1921, 1920
4406 1ST ST	2020, 2017, 2014, 2010, 2005, 2002, 2001, 2000, 1997, 1995, 1992, 1991, 1986, 1980, 1971, 1970, 1966, 1965, 1961, 1960, 1956, 1955, 1952, 1950, 1946, 1945, 1941, 1936, 1930, 1926, 1925, 1922, 1921, 1920
4406 1ST ST	2020, 2017, 2014, 2010, 2005, 2002, 2001, 2000, 1997, 1995, 1992, 1991, 1986, 1975, 1971, 1970, 1966, 1965, 1961, 1960, 1956, 1955, 1952, 1950, 1946, 1945, 1941, 1936, 1930, 1926, 1925, 1922, 1921, 1920
4406 1ST ST	2020, 2017, 2014, 2010, 2005, 2002, 2001, 2000, 1997, 1995, 1992, 1986, 1980, 1975, 1971, 1970, 1966, 1965, 1961, 1960, 1956, 1955, 1952, 1950, 1946, 1945, 1941, 1936, 1930, 1926, 1925, 1922, 1921, 1920
4406 1ST ST	2020, 2017, 2014, 2010, 2005, 2002, 2001, 2000, 1997, 1995, 1992, 1991, 1980, 1975, 1971, 1970, 1966, 1965, 1961, 1960, 1956, 1955, 1952, 1950, 1946, 1945, 1941, 1936, 1930, 1926, 1925, 1922, 1921, 1920

FINDINGS

Address Researched	Address Not Identified in Research Source
4406 BOLSA ST	2020, 2017, 2014, 2010, 2005, 2002, 2001, 2000, 1997, 1995, 1992, 1991, 1986, 1980, 1975, 1971, 1970, 1966, 1961, 1960, 1956, 1955, 1952, 1950, 1946, 1945, 1941, 1936, 1930, 1926, 1925, 1922, 1921, 1920
4406 BOLSA ST	2020, 2017, 2014, 2010, 2005, 2002, 2001, 2000, 1997, 1995, 1992, 1991, 1986, 1980, 1975, 1971, 1970, 1965, 1961, 1960, 1956, 1955, 1952, 1950, 1946, 1945, 1941, 1936, 1930, 1926, 1925, 1922, 1921, 1920
4406 W 1ST ST	2020, 2017, 2014, 2010, 2005, 2002, 2001, 2000, 1997, 1992, 1991, 1986, 1980, 1975, 1971, 1970, 1966, 1965, 1961, 1960, 1956, 1955, 1952, 1950, 1946, 1945, 1941, 1936, 1930, 1926, 1925, 1922, 1921, 1920
4406 W 1ST ST	2020, 2017, 2014, 2010, 2005, 2002, 2001, 2000, 1997, 1995, 1991, 1986, 1980, 1975, 1971, 1970, 1966, 1965, 1961, 1960, 1956, 1955, 1952, 1950, 1946, 1945, 1941, 1936, 1930, 1926, 1925, 1922, 1921, 1920
4411 1ST ST	2020, 2017, 2014, 2010, 2005, 2002, 2001, 2000, 1997, 1995, 1992, 1986, 1980, 1975, 1971, 1970, 1966, 1965, 1961, 1960, 1956, 1955, 1952, 1950, 1946, 1945, 1941, 1936, 1930, 1926, 1925, 1922, 1921, 1920
4411 1ST ST	2020, 2017, 2014, 2010, 2005, 2001, 2000, 1997, 1995, 1992, 1991, 1986, 1980, 1975, 1971, 1970, 1966, 1965, 1961, 1960, 1956, 1955, 1952, 1950, 1946, 1945, 1941, 1936, 1930, 1926, 1925, 1922, 1921, 1920
4411 W 1ST ST	2020, 2017, 2014, 2010, 2002, 2001, 2000, 1997, 1995, 1992, 1991, 1986, 1980, 1975, 1971, 1970, 1966, 1965, 1961, 1960, 1956, 1955, 1952, 1950, 1946, 1945, 1941, 1936, 1930, 1926, 1925, 1922, 1921, 1920
4411 W 1ST ST	2020, 2017, 2010, 2005, 2002, 2001, 2000, 1997, 1995, 1992, 1991, 1986, 1980, 1975, 1971, 1970, 1966, 1965, 1961, 1960, 1956, 1955, 1952, 1950, 1946, 1945, 1941, 1936, 1930, 1926, 1925, 1922, 1921, 1920
4411 W 1ST ST	2020, 2017, 2014, 2005, 2002, 2001, 2000, 1997, 1995, 1992, 1991, 1986, 1980, 1975, 1971, 1970, 1966, 1965, 1961, 1960, 1956, 1955, 1952, 1950, 1946, 1945, 1941, 1936, 1930, 1926, 1925, 1922, 1921, 1920
4411 W 1ST ST	2017, 2014, 2010, 2005, 2002, 2001, 2000, 1997, 1995, 1992, 1991, 1986, 1980, 1975, 1971, 1970, 1966, 1965, 1961, 1960, 1956, 1955, 1952, 1950, 1946, 1945, 1941, 1936, 1930, 1926, 1925, 1922, 1921, 1920
4411 W 1ST ST	2020, 2017, 2014, 2010, 2005, 2002, 2001, 2000, 1997, 1995, 1991, 1986, 1980, 1975, 1971, 1970, 1966, 1965, 1961, 1960, 1956, 1955, 1952, 1950, 1946, 1945, 1941, 1936, 1930, 1926, 1925, 1922, 1921, 1920
4411 W 1ST ST	2020, 2017, 2014, 2010, 2005, 2002, 2001, 2000, 1997, 1992, 1991, 1986, 1980, 1975, 1971, 1970, 1966, 1965, 1961, 1960, 1956, 1955, 1952, 1950, 1946, 1945, 1941, 1936, 1930, 1926, 1925, 1922, 1921, 1920
4413 1ST ST	2020, 2017, 2014, 2010, 2005, 2002, 2001, 2000, 1997, 1995, 1992, 1986, 1980, 1975, 1971, 1970, 1966, 1965, 1961, 1960, 1956, 1955, 1952, 1950, 1946, 1945, 1941, 1936, 1930, 1926, 1925, 1922, 1921, 1920
4413 1ST ST	2020, 2017, 2014, 2010, 2005, 2002, 2001, 2000, 1997, 1995, 1992, 1991, 1980, 1975, 1971, 1970, 1966, 1965, 1961, 1960, 1956, 1955, 1952, 1950, 1946, 1945, 1941, 1936, 1930, 1926, 1925, 1922, 1921, 1920
4413 1ST ST	2020, 2017, 2014, 2010, 2005, 2001, 2000, 1997, 1995, 1992, 1991, 1986, 1980, 1975, 1971, 1970, 1966, 1965, 1961, 1960, 1956, 1955, 1952, 1950, 1946, 1945, 1941, 1936, 1930, 1926, 1925, 1922, 1921, 1920
4413 W 1ST ST	2020, 2017, 2014, 2010, 2005, 2002, 2001, 2000, 1997, 1992, 1991, 1986, 1980, 1975, 1971, 1970, 1966, 1965, 1961, 1960, 1956, 1955, 1952, 1950, 1946, 1945, 1941, 1936, 1930, 1926, 1925, 1922, 1921, 1920

FINDINGS

Address Researched	Address Not Identified in Research Source
4413 W 1ST ST	2020, 2017, 2014, 2010, 2005, 2002, 2001, 2000, 1997, 1995, 1991, 1986, 1980, 1975, 1971, 1970, 1966, 1965, 1961, 1960, 1956, 1955, 1952, 1950, 1946, 1945, 1941, 1936, 1930, 1926, 1925, 1922, 1921, 1920
4415 1ST ST	2020, 2017, 2014, 2010, 2005, 2002, 2001, 2000, 1997, 1995, 1992, 1991, 1980, 1975, 1971, 1970, 1966, 1965, 1961, 1960, 1956, 1955, 1952, 1950, 1946, 1945, 1941, 1936, 1930, 1926, 1925, 1922, 1921, 1920
4415 1ST ST	2020, 2017, 2014, 2010, 2005, 2001, 2000, 1997, 1995, 1992, 1991, 1986, 1980, 1975, 1971, 1970, 1966, 1965, 1961, 1960, 1956, 1955, 1952, 1950, 1946, 1945, 1941, 1936, 1930, 1926, 1925, 1922, 1921, 1920
4415 W 1ST ST	2020, 2017, 2014, 2010, 2005, 2002, 2001, 2000, 1997, 1995, 1991, 1986, 1980, 1975, 1971, 1970, 1966, 1965, 1961, 1960, 1956, 1955, 1952, 1950, 1946, 1945, 1941, 1936, 1930, 1926, 1925, 1922, 1921, 1920
4415 W 1ST ST	2020, 2017, 2014, 2010, 2005, 2002, 2001, 2000, 1997, 1992, 1991, 1986, 1980, 1975, 1971, 1970, 1966, 1965, 1961, 1960, 1956, 1955, 1952, 1950, 1946, 1945, 1941, 1936, 1930, 1926, 1925, 1922, 1921, 1920
4417 1ST ST	2020, 2017, 2014, 2010, 2005, 2002, 2001, 2000, 1997, 1995, 1992, 1991, 1980, 1975, 1971, 1970, 1966, 1965, 1961, 1960, 1956, 1955, 1952, 1950, 1946, 1945, 1941, 1936, 1930, 1926, 1925, 1922, 1921, 1920
4417 1ST ST	2020, 2017, 2014, 2010, 2005, 2002, 2001, 2000, 1997, 1995, 1992, 1986, 1980, 1975, 1971, 1970, 1966, 1965, 1961, 1960, 1956, 1955, 1952, 1950, 1946, 1945, 1941, 1936, 1930, 1926, 1925, 1922, 1921, 1920
4417 1ST ST	2020, 2017, 2014, 2010, 2005, 2002, 2001, 2000, 1997, 1995, 1992, 1991, 1986, 1975, 1971, 1970, 1966, 1965, 1961, 1960, 1956, 1955, 1952, 1950, 1946, 1945, 1941, 1936, 1930, 1926, 1925, 1922, 1921, 1920
4417 1ST ST	2020, 2017, 2014, 2010, 2005, 2001, 2000, 1997, 1995, 1992, 1991, 1986, 1980, 1975, 1971, 1970, 1966, 1965, 1961, 1960, 1956, 1955, 1952, 1950, 1946, 1945, 1941, 1936, 1930, 1926, 1925, 1922, 1921, 1920
4417 W 1ST ST	2020, 2017, 2014, 2010, 2002, 2001, 2000, 1997, 1995, 1992, 1991, 1986, 1980, 1975, 1971, 1970, 1966, 1965, 1961, 1960, 1956, 1955, 1952, 1950, 1946, 1945, 1941, 1936, 1930, 1926, 1925, 1922, 1921, 1920
4417 W 1ST ST	2020, 2017, 2014, 2005, 2002, 2001, 2000, 1997, 1995, 1992, 1991, 1986, 1980, 1975, 1971, 1970, 1966, 1965, 1961, 1960, 1956, 1955, 1952, 1950, 1946, 1945, 1941, 1936, 1930, 1926, 1925, 1922, 1921, 1920
4417 W 1ST ST	2020, 2017, 2010, 2005, 2002, 2001, 2000, 1997, 1995, 1992, 1991, 1986, 1980, 1975, 1971, 1970, 1966, 1965, 1961, 1960, 1956, 1955, 1952, 1950, 1946, 1945, 1941, 1936, 1930, 1926, 1925, 1922, 1921, 1920
4417 W 1ST ST	2020, 2017, 2014, 2010, 2005, 2002, 2001, 2000, 1997, 1995, 1992, 1991, 1986, 1980, 1975, 1971, 1970, 1966, 1965, 1961, 1960, 1956, 1955, 1952, 1950, 1946, 1945, 1941, 1936, 1930, 1926, 1925, 1922, 1921, 1920
4417 W 1ST ST	2020, 2017, 2014, 2010, 2005, 2002, 2001, 2000, 1997, 1992, 1991, 1986, 1980, 1975, 1971, 1970, 1966, 1965, 1961, 1960, 1956, 1955, 1952, 1950, 1946, 1945, 1941, 1936, 1930, 1926, 1925, 1922, 1921, 1920
4417 W 1ST ST	2020, 2017, 2014, 2010, 2005, 2002, 2001, 2000, 1997, 1995, 1991, 1986, 1980, 1975, 1971, 1970, 1966, 1965, 1961, 1960, 1956, 1955, 1952, 1950, 1946, 1945, 1941, 1936, 1930, 1926, 1925, 1922, 1921, 1920
4419 W 1ST ST	2020, 2017, 2014, 2010, 2002, 2001, 2000, 1997, 1995, 1992, 1991, 1986, 1980, 1975, 1971, 1970, 1966, 1965, 1961, 1960, 1956, 1955, 1952, 1950, 1946, 1945, 1941, 1936, 1930, 1926, 1925, 1922, 1921, 1920

FINDINGS

Address Researched	Address Not Identified in Research Source
4421 1ST ST	2020, 2017, 2014, 2010, 2005, 2001, 2000, 1997, 1995, 1992, 1991, 1986, 1980, 1975, 1971, 1970, 1966, 1965, 1961, 1960, 1956, 1955, 1952, 1950, 1946, 1945, 1941, 1936, 1930, 1926, 1925, 1922, 1921, 1920
4421 1ST ST	2020, 2017, 2014, 2010, 2005, 2002, 2001, 2000, 1997, 1995, 1992, 1991, 1986, 1975, 1971, 1970, 1966, 1965, 1961, 1960, 1956, 1955, 1952, 1950, 1946, 1945, 1941, 1936, 1930, 1926, 1925, 1922, 1921, 1920
4421 1ST ST	2020, 2017, 2014, 2010, 2005, 2002, 2001, 2000, 1997, 1995, 1992, 1991, 1980, 1975, 1971, 1970, 1966, 1965, 1961, 1960, 1956, 1955, 1952, 1950, 1946, 1945, 1941, 1936, 1930, 1926, 1925, 1922, 1921, 1920
4421 W 1ST ST	2020, 2017, 2014, 2010, 2005, 2002, 2001, 2000, 1997, 1995, 1991, 1986, 1980, 1975, 1971, 1970, 1966, 1965, 1961, 1960, 1956, 1955, 1952, 1950, 1946, 1945, 1941, 1936, 1930, 1926, 1925, 1922, 1921, 1920
4421 W 1ST ST	2020, 2017, 2014, 2010, 2005, 2002, 2001, 2000, 1997, 1992, 1991, 1986, 1980, 1975, 1971, 1970, 1966, 1965, 1961, 1960, 1956, 1955, 1952, 1950, 1946, 1945, 1941, 1936, 1930, 1926, 1925, 1922, 1921, 1920
4421 W 1ST ST	2020, 2017, 2014, 2010, 2002, 2001, 2000, 1997, 1995, 1992, 1991, 1986, 1980, 1975, 1971, 1970, 1966, 1965, 1961, 1960, 1956, 1955, 1952, 1950, 1946, 1945, 1941, 1936, 1930, 1926, 1925, 1922, 1921, 1920
4421 W 1ST ST	2020, 2017, 2010, 2005, 2002, 2001, 2000, 1997, 1995, 1992, 1991, 1986, 1980, 1975, 1971, 1970, 1966, 1965, 1961, 1960, 1956, 1955, 1952, 1950, 1946, 1945, 1941, 1936, 1930, 1926, 1925, 1922, 1921, 1920
4421 W 1ST ST	2020, 2017, 2014, 2005, 2002, 2001, 2000, 1997, 1995, 1992, 1991, 1986, 1980, 1975, 1971, 1970, 1966, 1965, 1961, 1960, 1956, 1955, 1952, 1950, 1946, 1945, 1941, 1936, 1930, 1926, 1925, 1922, 1921, 1920
4421 W 1ST ST	2017, 2014, 2010, 2005, 2002, 2001, 2000, 1997, 1995, 1992, 1991, 1986, 1980, 1975, 1971, 1970, 1966, 1965, 1961, 1960, 1956, 1955, 1952, 1950, 1946, 1945, 1941, 1936, 1930, 1926, 1925, 1922, 1921, 1920
4425 1ST ST	2020, 2017, 2014, 2010, 2005, 2001, 2000, 1997, 1995, 1992, 1991, 1986, 1980, 1975, 1971, 1970, 1966, 1965, 1961, 1960, 1956, 1955, 1952, 1950, 1946, 1945, 1941, 1936, 1930, 1926, 1925, 1922, 1921, 1920
4425 1ST ST	2020, 2017, 2014, 2010, 2005, 2002, 2001, 2000, 1997, 1995, 1992, 1986, 1980, 1975, 1971, 1970, 1966, 1965, 1961, 1960, 1956, 1955, 1952, 1950, 1946, 1945, 1941, 1936, 1930, 1926, 1925, 1922, 1921, 1920
4425 1ST ST	2020, 2017, 2014, 2010, 2005, 2002, 2001, 2000, 1997, 1995, 1992, 1991, 1986, 1975, 1971, 1970, 1966, 1965, 1961, 1960, 1956, 1955, 1952, 1950, 1946, 1945, 1941, 1936, 1930, 1926, 1925, 1922, 1921, 1920
4425 W 1ST ST	2020, 2017, 2014, 2010, 2005, 2002, 2001, 2000, 1997, 1995, 1991, 1986, 1980, 1975, 1971, 1970, 1966, 1965, 1961, 1960, 1956, 1955, 1952, 1950, 1946, 1945, 1941, 1936, 1930, 1926, 1925, 1922, 1921, 1920
4425 W 1ST ST	2020, 2017, 2014, 2010, 2002, 2001, 2000, 1997, 1995, 1992, 1991, 1986, 1980, 1975, 1971, 1970, 1966, 1965, 1961, 1960, 1956, 1955, 1952, 1950, 1946, 1945, 1941, 1936, 1930, 1926, 1925, 1922, 1921, 1920
4425 W 1ST ST	2017, 2014, 2010, 2005, 2002, 2001, 2000, 1997, 1995, 1992, 1991, 1986, 1980, 1975, 1971, 1970, 1966, 1965, 1961, 1960, 1956, 1955, 1952, 1950, 1946, 1945, 1941, 1936, 1930, 1926, 1925, 1922, 1921, 1920
4425 W 1ST ST	2020, 2017, 2014, 2005, 2002, 2001, 2000, 1997, 1995, 1992, 1991, 1986, 1980, 1975, 1971, 1970, 1966, 1965, 1961, 1960, 1956, 1955, 1952, 1950, 1946, 1945, 1941, 1936, 1930, 1926, 1925, 1922, 1921, 1920

FINDINGS

Address Researched	Address Not Identified in Research Source
4425 W 1ST ST	2020, 2017, 2010, 2005, 2002, 2001, 2000, 1997, 1995, 1992, 1991, 1986, 1980, 1975, 1971, 1970, 1966, 1965, 1961, 1960, 1956, 1955, 1952, 1950, 1946, 1945, 1941, 1936, 1930, 1926, 1925, 1922, 1921, 1920
4426 1ST ST	2020, 2017, 2014, 2010, 2005, 2001, 2000, 1997, 1995, 1992, 1991, 1986, 1980, 1975, 1971, 1970, 1966, 1965, 1961, 1960, 1956, 1955, 1952, 1950, 1946, 1945, 1941, 1936, 1930, 1926, 1925, 1922, 1921, 1920
4426 1ST ST	2020, 2017, 2014, 2010, 2005, 2002, 2001, 2000, 1997, 1995, 1992, 1991, 1986, 1975, 1971, 1970, 1966, 1965, 1961, 1960, 1956, 1955, 1952, 1950, 1946, 1945, 1941, 1936, 1930, 1926, 1925, 1922, 1921, 1920
4426 1ST ST	2020, 2017, 2014, 2010, 2005, 2002, 2001, 2000, 1997, 1995, 1992, 1991, 1986, 1980, 1971, 1970, 1966, 1965, 1961, 1960, 1956, 1955, 1952, 1950, 1946, 1945, 1941, 1936, 1930, 1926, 1925, 1922, 1921, 1920
4426 1ST ST	2020, 2017, 2014, 2010, 2005, 2002, 2001, 2000, 1997, 1995, 1992, 1986, 1980, 1975, 1971, 1970, 1966, 1965, 1961, 1960, 1956, 1955, 1952, 1950, 1946, 1945, 1941, 1936, 1930, 1926, 1925, 1922, 1921, 1920
4426 1ST ST	2020, 2017, 2014, 2010, 2005, 2002, 2001, 2000, 1997, 1995, 1992, 1991, 1980, 1975, 1971, 1970, 1966, 1965, 1961, 1960, 1956, 1955, 1952, 1950, 1946, 1945, 1941, 1936, 1930, 1926, 1925, 1922, 1921, 1920
4426 BOLSA ST	2020, 2017, 2014, 2010, 2005, 2002, 2001, 2000, 1997, 1995, 1992, 1991, 1986, 1980, 1975, 1971, 1970, 1965, 1961, 1960, 1956, 1955, 1952, 1950, 1946, 1945, 1941, 1936, 1930, 1926, 1925, 1922, 1921, 1920
4426 BOLSA ST	2020, 2017, 2014, 2010, 2005, 2002, 2001, 2000, 1997, 1995, 1992, 1991, 1986, 1980, 1975, 1971, 1970, 1966, 1961, 1960, 1956, 1955, 1952, 1950, 1946, 1945, 1941, 1936, 1930, 1926, 1925, 1922, 1921, 1920
4426 W 1ST ST	2020, 2017, 2014, 2010, 2005, 2002, 2001, 2000, 1997, 1995, 1991, 1986, 1980, 1975, 1971, 1970, 1966, 1965, 1961, 1960, 1956, 1955, 1952, 1950, 1946, 1945, 1941, 1936, 1930, 1926, 1925, 1922, 1921, 1920
4426 W 1ST ST	2020, 2017, 2014, 2010, 2002, 2001, 2000, 1997, 1995, 1992, 1991, 1986, 1980, 1975, 1971, 1970, 1966, 1965, 1961, 1960, 1956, 1955, 1952, 1950, 1946, 1945, 1941, 1936, 1930, 1926, 1925, 1922, 1921, 1920
4426 W 1ST ST	2020, 2017, 2014, 2005, 2002, 2001, 2000, 1997, 1995, 1992, 1991, 1986, 1980, 1975, 1971, 1970, 1966, 1965, 1961, 1960, 1956, 1955, 1952, 1950, 1946, 1945, 1941, 1936, 1930, 1926, 1925, 1922, 1921, 1920
4426 W 1ST ST	2017, 2014, 2010, 2005, 2002, 2001, 2000, 1997, 1995, 1992, 1991, 1986, 1980, 1975, 1971, 1970, 1966, 1965, 1961, 1960, 1956, 1955, 1952, 1950, 1946, 1945, 1941, 1936, 1930, 1926, 1925, 1922, 1921, 1920
4502 1ST ST	2020, 2017, 2014, 2010, 2005, 2001, 2000, 1997, 1995, 1992, 1991, 1986, 1980, 1975, 1971, 1970, 1966, 1965, 1961, 1960, 1956, 1955, 1952, 1950, 1946, 1945, 1941, 1936, 1930, 1926, 1925, 1922, 1921, 1920
4502 1ST ST	2020, 2017, 2014, 2010, 2005, 2002, 2001, 2000, 1997, 1995, 1992, 1991, 1980, 1975, 1971, 1970, 1966, 1965, 1961, 1960, 1956, 1955, 1952, 1950, 1946, 1945, 1941, 1936, 1930, 1926, 1925, 1922, 1921, 1920
4502 1ST ST	2020, 2017, 2014, 2010, 2005, 2002, 2001, 2000, 1997, 1995, 1992, 1986, 1980, 1975, 1971, 1970, 1966, 1965, 1961, 1960, 1956, 1955, 1952, 1950, 1946, 1945, 1941, 1936, 1930, 1926, 1925, 1922, 1921, 1920
4502 1ST ST	2020, 2017, 2014, 2010, 2005, 2002, 2001, 2000, 1997, 1995, 1992, 1991, 1986, 1980, 1971, 1970, 1966, 1965, 1961, 1960, 1956, 1955, 1952, 1950, 1946, 1945, 1941, 1936, 1930, 1926, 1925, 1922, 1921, 1920

FINDINGS

Address Researched	Address Not Identified in Research Source
4502 W 1ST ST	2020, 2017, 2014, 2010, 2005, 2002, 2001, 2000, 1997, 1995, 1991, 1986, 1980, 1975, 1971, 1970, 1966, 1965, 1961, 1960, 1956, 1955, 1952, 1950, 1946, 1945, 1941, 1936, 1930, 1926, 1925, 1922, 1921, 1920
4502 W 1ST ST	2020, 2017, 2014, 2010, 2005, 2002, 2001, 2000, 1997, 1992, 1991, 1986, 1980, 1975, 1971, 1970, 1966, 1965, 1961, 1960, 1956, 1955, 1952, 1950, 1946, 1945, 1941, 1936, 1930, 1926, 1925, 1922, 1921, 1920
4502 W 1ST ST	2020, 2017, 2014, 2010, 2002, 2001, 2000, 1997, 1995, 1992, 1991, 1986, 1980, 1975, 1971, 1970, 1966, 1965, 1961, 1960, 1956, 1955, 1952, 1950, 1946, 1945, 1941, 1936, 1930, 1926, 1925, 1922, 1921, 1920
4502 W 1ST ST	2017, 2014, 2010, 2005, 2002, 2001, 2000, 1997, 1995, 1992, 1991, 1986, 1980, 1975, 1971, 1970, 1966, 1965, 1961, 1960, 1956, 1955, 1952, 1950, 1946, 1945, 1941, 1936, 1930, 1926, 1925, 1922, 1921, 1920
4502 W 1ST ST	2020, 2017, 2014, 2005, 2002, 2001, 2000, 1997, 1995, 1992, 1991, 1986, 1980, 1975, 1971, 1970, 1966, 1965, 1961, 1960, 1956, 1955, 1952, 1950, 1946, 1945, 1941, 1936, 1930, 1926, 1925, 1922, 1921, 1920
4502 W 1ST ST	2020, 2017, 2010, 2005, 2002, 2001, 2000, 1997, 1995, 1992, 1991, 1986, 1980, 1975, 1971, 1970, 1966, 1965, 1961, 1960, 1956, 1955, 1952, 1950, 1946, 1945, 1941, 1936, 1930, 1926, 1925, 1922, 1921, 1920
4504 1ST ST	2020, 2017, 2014, 2010, 2005, 2001, 2000, 1997, 1995, 1992, 1991, 1986, 1980, 1975, 1971, 1970, 1966, 1965, 1961, 1960, 1956, 1955, 1952, 1950, 1946, 1945, 1941, 1936, 1930, 1926, 1925, 1922, 1921, 1920
4504 1ST ST	2020, 2017, 2014, 2010, 2005, 2002, 2001, 2000, 1997, 1995, 1992, 1991, 1986, 1980, 1971, 1970, 1966, 1965, 1961, 1960, 1956, 1955, 1952, 1950, 1946, 1945, 1941, 1936, 1930, 1926, 1925, 1922, 1921, 1920
4504 1ST ST	2020, 2017, 2014, 2010, 2005, 2002, 2001, 2000, 1997, 1995, 1992, 1991, 1980, 1975, 1971, 1970, 1966, 1965, 1961, 1960, 1956, 1955, 1952, 1950, 1946, 1945, 1941, 1936, 1930, 1926, 1925, 1922, 1921, 1920
4504 W 1ST ST	2020, 2017, 2014, 2010, 2005, 2002, 2001, 2000, 1997, 1992, 1991, 1986, 1980, 1975, 1971, 1970, 1966, 1965, 1961, 1960, 1956, 1955, 1952, 1950, 1946, 1945, 1941, 1936, 1930, 1926, 1925, 1922, 1921, 1920
4504 W 1ST ST	2020, 2017, 2014, 2005, 2002, 2001, 2000, 1997, 1995, 1992, 1991, 1986, 1980, 1975, 1971, 1970, 1966, 1965, 1961, 1960, 1956, 1955, 1952, 1950, 1946, 1945, 1941, 1936, 1930, 1926, 1925, 1922, 1921, 1920
4505 1ST ST	2020, 2017, 2014, 2010, 2005, 2001, 2000, 1997, 1995, 1992, 1991, 1986, 1980, 1975, 1971, 1970, 1966, 1965, 1961, 1960, 1956, 1955, 1952, 1950, 1946, 1945, 1941, 1936, 1930, 1926, 1925, 1922, 1921, 1920
4505 1ST ST	2020, 2017, 2014, 2010, 2005, 2002, 2001, 2000, 1997, 1995, 1992, 1991, 1986, 1980, 1971, 1970, 1966, 1965, 1961, 1960, 1956, 1955, 1952, 1950, 1946, 1945, 1941, 1936, 1930, 1926, 1925, 1922, 1921, 1920
4505 1ST ST	2020, 2017, 2014, 2010, 2005, 2002, 2001, 2000, 1997, 1995, 1992, 1991, 1986, 1975, 1971, 1970, 1966, 1965, 1961, 1960, 1956, 1955, 1952, 1950, 1946, 1945, 1941, 1936, 1930, 1926, 1925, 1922, 1921, 1920
4505 BERNADAL PL	2020, 2017, 2014, 2010, 2005, 2002, 2001, 2000, 1997, 1995, 1992, 1991, 1986, 1980, 1975, 1971, 1966, 1965, 1961, 1960, 1956, 1955, 1952, 1950, 1946, 1945, 1941, 1936, 1930, 1926, 1925, 1922, 1921, 1920
4505 BERNADAL PL	2020, 2017, 2014, 2010, 2005, 2002, 2001, 2000, 1997, 1995, 1992, 1991, 1986, 1975, 1971, 1970, 1966, 1965, 1961, 1960, 1956, 1955, 1952, 1950, 1946, 1945, 1941, 1936, 1930, 1926, 1925, 1922, 1921, 1920

FINDINGS

Address Researched	Address Not Identified in Research Source
4505 BERNADAL PL	2020, 2017, 2014, 2010, 2005, 2002, 2001, 2000, 1997, 1995, 1992, 1991, 1986, 1980, 1975, 1971, 1970, 1966, 1961, 1960, 1956, 1955, 1952, 1950, 1946, 1945, 1941, 1936, 1930, 1926, 1925, 1922, 1921, 1920
4505 BERNADAL PL	2020, 2017, 2014, 2010, 2005, 2002, 2001, 2000, 1997, 1995, 1992, 1991, 1986, 1980, 1971, 1970, 1966, 1965, 1961, 1960, 1956, 1955, 1952, 1950, 1946, 1945, 1941, 1936, 1930, 1926, 1925, 1922, 1921, 1920
4505 BERNADAL PL	2020, 2017, 2014, 2010, 2005, 2001, 2000, 1997, 1995, 1992, 1991, 1986, 1980, 1975, 1971, 1970, 1966, 1965, 1961, 1960, 1956, 1955, 1952, 1950, 1946, 1945, 1941, 1936, 1930, 1926, 1925, 1922, 1921, 1920
4505 W 1ST ST	2020, 2017, 2014, 2010, 2002, 2001, 2000, 1997, 1995, 1992, 1991, 1986, 1980, 1975, 1971, 1970, 1966, 1965, 1961, 1960, 1956, 1955, 1952, 1950, 1946, 1945, 1941, 1936, 1930, 1926, 1925, 1922, 1921, 1920
4505 W 1ST ST	2020, 2017, 2010, 2005, 2002, 2001, 2000, 1997, 1995, 1992, 1991, 1986, 1980, 1975, 1971, 1970, 1966, 1965, 1961, 1960, 1956, 1955, 1952, 1950, 1946, 1945, 1941, 1936, 1930, 1926, 1925, 1922, 1921, 1920
4505 W BERNADAL PL	2020, 2017, 2010, 2005, 2002, 2001, 2000, 1997, 1995, 1992, 1991, 1986, 1980, 1975, 1971, 1970, 1966, 1965, 1961, 1960, 1956, 1955, 1952, 1950, 1946, 1945, 1941, 1936, 1930, 1926, 1925, 1922, 1921, 1920
4505 W BERNADAL PL	2017, 2014, 2010, 2005, 2002, 2001, 2000, 1997, 1995, 1992, 1991, 1986, 1980, 1975, 1971, 1970, 1966, 1965, 1961, 1960, 1956, 1955, 1952, 1950, 1946, 1945, 1941, 1936, 1930, 1926, 1925, 1922, 1921, 1920
4505 W BERNADAL PL	2020, 2017, 2014, 2005, 2002, 2001, 2000, 1997, 1995, 1992, 1991, 1986, 1980, 1975, 1971, 1970, 1966, 1965, 1961, 1960, 1956, 1955, 1952, 1950, 1946, 1945, 1941, 1936, 1930, 1926, 1925, 1922, 1921, 1920
4505 W BERNADAL PL	2020, 2017, 2014, 2010, 2002, 2001, 2000, 1997, 1995, 1992, 1991, 1986, 1980, 1975, 1971, 1970, 1966, 1965, 1961, 1960, 1956, 1955, 1952, 1950, 1946, 1945, 1941, 1936, 1930, 1926, 1925, 1922, 1921, 1920
4505 W BERNADAL PL	2020, 2017, 2014, 2010, 2005, 2002, 2001, 1997, 1995, 1992, 1991, 1986, 1980, 1975, 1971, 1970, 1966, 1965, 1961, 1960, 1956, 1955, 1952, 1950, 1946, 1945, 1941, 1936, 1930, 1926, 1925, 1922, 1921, 1920
4506 1ST ST	2020, 2017, 2014, 2010, 2005, 2001, 2000, 1997, 1995, 1992, 1991, 1986, 1980, 1975, 1971, 1970, 1966, 1965, 1961, 1960, 1956, 1955, 1952, 1950, 1946, 1945, 1941, 1936, 1930, 1926, 1925, 1922, 1921, 1920
4506 W 1ST ST	2020, 2017, 2014, 2010, 2002, 2001, 2000, 1997, 1995, 1992, 1991, 1986, 1980, 1975, 1971, 1970, 1966, 1965, 1961, 1960, 1956, 1955, 1952, 1950, 1946, 1945, 1941, 1936, 1930, 1926, 1925, 1922, 1921, 1920
4506 W 1ST ST	2017, 2014, 2010, 2005, 2002, 2001, 2000, 1997, 1995, 1992, 1991, 1986, 1980, 1975, 1971, 1970, 1966, 1965, 1961, 1960, 1956, 1955, 1952, 1950, 1946, 1945, 1941, 1936, 1930, 1926, 1925, 1922, 1921, 1920
4506 W 1ST ST	2020, 2017, 2010, 2005, 2002, 2001, 2000, 1997, 1995, 1992, 1991, 1986, 1980, 1975, 1971, 1970, 1966, 1965, 1961, 1960, 1956, 1955, 1952, 1950, 1946, 1945, 1941, 1936, 1930, 1926, 1925, 1922, 1921, 1920
4506 W 1ST ST	2020, 2017, 2014, 2005, 2002, 2001, 2000, 1997, 1995, 1992, 1991, 1986, 1980, 1975, 1971, 1970, 1966, 1965, 1961, 1960, 1956, 1955, 1952, 1950, 1946, 1945, 1941, 1936, 1930, 1926, 1925, 1922, 1921, 1920
4506 W 1ST ST	2020, 2017, 2014, 2010, 2005, 2002, 2001, 2000, 1997, 1995, 1991, 1986, 1980, 1975, 1971, 1970, 1966, 1965, 1961, 1960, 1956, 1955, 1952, 1950, 1946, 1945, 1941, 1936, 1930, 1926, 1925, 1922, 1921, 1920

FINDINGS

Address Researched	Address Not Identified in Research Source
4507 BERNADAL PL	2020, 2017, 2014, 2010, 2005, 2002, 2001, 2000, 1997, 1992, 1991, 1986, 1980, 1975, 1971, 1970, 1966, 1965, 1961, 1960, 1956, 1955, 1952, 1950, 1946, 1945, 1941, 1936, 1930, 1926, 1925, 1922, 1921, 1920
4507 BERNADAL PL	2020, 2017, 2014, 2010, 2005, 2002, 2001, 2000, 1997, 1995, 1992, 1991, 1986, 1980, 1975, 1971, 1966, 1965, 1961, 1960, 1956, 1955, 1952, 1950, 1946, 1945, 1941, 1936, 1930, 1926, 1925, 1922, 1921, 1920
4507 BERNADAL PL	2020, 2017, 2014, 2010, 2005, 2002, 2001, 2000, 1997, 1995, 1992, 1991, 1980, 1975, 1971, 1970, 1966, 1965, 1961, 1960, 1956, 1955, 1952, 1950, 1946, 1945, 1941, 1936, 1930, 1926, 1925, 1922, 1921, 1920
4507 BERNADAL PL	2020, 2017, 2014, 2010, 2005, 2002, 2001, 2000, 1997, 1995, 1992, 1991, 1986, 1980, 1975, 1971, 1970, 1966, 1961, 1960, 1956, 1955, 1952, 1950, 1946, 1945, 1941, 1936, 1930, 1926, 1925, 1922, 1921, 1920
4507 BERNADAL PL	2020, 2017, 2014, 2010, 2005, 2001, 2000, 1997, 1995, 1992, 1991, 1986, 1980, 1975, 1971, 1970, 1966, 1965, 1961, 1960, 1956, 1955, 1952, 1950, 1946, 1945, 1941, 1936, 1930, 1926, 1925, 1922, 1921, 1920
4507 BERNADEL PL	2020, 2017, 2014, 2010, 2005, 2002, 2001, 2000, 1997, 1995, 1992, 1991, 1986, 1980, 1975, 1971, 1970, 1966, 1965, 1961, 1956, 1955, 1952, 1950, 1946, 1945, 1941, 1936, 1930, 1926, 1925, 1922, 1921, 1920
4507 W BERNADAL PL	2020, 2017, 2014, 2010, 2005, 2002, 2001, 2000, 1997, 1995, 1991, 1986, 1980, 1975, 1971, 1970, 1966, 1965, 1961, 1960, 1956, 1955, 1952, 1950, 1946, 1945, 1941, 1936, 1930, 1926, 1925, 1922, 1921, 1920
4507 W BERNADAL PL	2020, 2017, 2014, 2010, 2005, 2002, 2001, 2000, 1997, 1992, 1991, 1986, 1980, 1975, 1971, 1970, 1966, 1965, 1961, 1960, 1956, 1955, 1952, 1950, 1946, 1945, 1941, 1936, 1930, 1926, 1925, 1922, 1921, 1920
4507 W BERNADAL PL	2020, 2017, 2014, 2010, 2005, 2002, 2001, 1997, 1995, 1992, 1991, 1986, 1980, 1975, 1971, 1970, 1966, 1965, 1961, 1960, 1956, 1955, 1952, 1950, 1946, 1945, 1941, 1936, 1930, 1926, 1925, 1922, 1921, 1920
4507 W BERNADAL PL	2020, 2017, 2014, 2010, 2002, 2001, 2000, 1997, 1995, 1992, 1991, 1986, 1980, 1975, 1971, 1970, 1966, 1965, 1961, 1960, 1956, 1955, 1952, 1950, 1946, 1945, 1941, 1936, 1930, 1926, 1925, 1922, 1921, 1920
4507 W BERNADAL PL	2020, 2017, 2014, 2005, 2002, 2001, 2000, 1997, 1995, 1992, 1991, 1986, 1980, 1975, 1971, 1970, 1966, 1965, 1961, 1960, 1956, 1955, 1952, 1950, 1946, 1945, 1941, 1936, 1930, 1926, 1925, 1922, 1921, 1920
4507 W BERNADAL PL	2020, 2017, 2010, 2005, 2002, 2001, 2000, 1997, 1995, 1992, 1991, 1986, 1980, 1975, 1971, 1970, 1966, 1965, 1961, 1960, 1956, 1955, 1952, 1950, 1946, 1945, 1941, 1936, 1930, 1926, 1925, 1922, 1921, 1920
4508 1ST ST	2020, 2017, 2014, 2010, 2005, 2001, 2000, 1997, 1995, 1992, 1991, 1986, 1980, 1975, 1971, 1970, 1966, 1965, 1961, 1960, 1956, 1955, 1952, 1950, 1946, 1945, 1941, 1936, 1930, 1926, 1925, 1922, 1921, 1920
4508 W 1ST ST	2020, 2017, 2014, 2010, 2005, 2002, 2001, 2000, 1997, 1992, 1991, 1986, 1980, 1975, 1971, 1970, 1966, 1965, 1961, 1960, 1956, 1955, 1952, 1950, 1946, 1945, 1941, 1936, 1930, 1926, 1925, 1922, 1921, 1920
4508 W 1ST ST	2020, 2017, 2014, 2010, 2005, 2002, 2001, 2000, 1997, 1995, 1991, 1986, 1980, 1975, 1971, 1970, 1966, 1965, 1961, 1960, 1956, 1955, 1952, 1950, 1946, 1945, 1941, 1936, 1930, 1926, 1925, 1922, 1921, 1920
4510 1ST ST	2020, 2017, 2014, 2010, 2005, 2001, 2000, 1997, 1995, 1992, 1991, 1986, 1980, 1975, 1971, 1970, 1966, 1965, 1961, 1960, 1956, 1955, 1952, 1950, 1946, 1945, 1941, 1936, 1930, 1926, 1925, 1922, 1921, 1920

FINDINGS

Address Researched	Address Not Identified in Research Source
4510 W 1ST ST	2020, 2017, 2014, 2010, 2002, 2001, 2000, 1997, 1995, 1992, 1991, 1986, 1980, 1975, 1971, 1970, 1966, 1965, 1961, 1960, 1956, 1955, 1952, 1950, 1946, 1945, 1941, 1936, 1930, 1926, 1925, 1922, 1921, 1920
4512 1ST $A	2020, 2017, 2014, 2010, 2005, 2002, 2001, 2000, 1997, 1992, 1991, 1986, 1980, 1975, 1971, 1970, 1966, 1965, 1961, 1960, 1956, 1955, 1952, 1950, 1946, 1945, 1941, 1936, 1930, 1926, 1925, 1922, 1921, 1920
4512 1ST ST	2020, 2017, 2014, 2010, 2005, 2001, 2000, 1997, 1995, 1992, 1991, 1986, 1980, 1975, 1971, 1970, 1966, 1965, 1961, 1960, 1956, 1955, 1952, 1950, 1946, 1945, 1941, 1936, 1930, 1926, 1925, 1922, 1921, 1920
4512 W 1ST ST	2020, 2017, 2014, 2010, 2002, 2001, 2000, 1997, 1995, 1992, 1991, 1986, 1980, 1975, 1971, 1970, 1966, 1965, 1961, 1960, 1956, 1955, 1952, 1950, 1946, 1945, 1941, 1936, 1930, 1926, 1925, 1922, 1921, 1920
4512 W 1ST ST	2020, 2017, 2010, 2005, 2002, 2001, 2000, 1997, 1995, 1992, 1991, 1986, 1980, 1975, 1971, 1970, 1966, 1965, 1961, 1960, 1956, 1955, 1952, 1950, 1946, 1945, 1941, 1936, 1930, 1926, 1925, 1922, 1921, 1920
4512 W 1ST ST	2020, 2017, 2014, 2005, 2002, 2001, 2000, 1997, 1995, 1992, 1991, 1986, 1980, 1975, 1971, 1970, 1966, 1965, 1961, 1960, 1956, 1955, 1952, 1950, 1946, 1945, 1941, 1936, 1930, 1926, 1925, 1922, 1921, 1920
4514 1ST ST	2020, 2017, 2014, 2010, 2005, 2001, 2000, 1997, 1995, 1992, 1991, 1986, 1980, 1975, 1971, 1970, 1966, 1965, 1961, 1960, 1956, 1955, 1952, 1950, 1946, 1945, 1941, 1936, 1930, 1926, 1925, 1922, 1921, 1920
4514 1ST ST	2020, 2017, 2014, 2010, 2005, 2002, 2001, 2000, 1997, 1995, 1992, 1986, 1980, 1975, 1971, 1970, 1966, 1965, 1961, 1960, 1956, 1955, 1952, 1950, 1946, 1945, 1941, 1936, 1930, 1926, 1925, 1922, 1921, 1920
4514 W 1ST ST	2020, 2017, 2014, 2010, 2005, 2002, 2001, 2000, 1997, 1995, 1991, 1986, 1980, 1975, 1971, 1970, 1966, 1965, 1961, 1960, 1956, 1955, 1952, 1950, 1946, 1945, 1941, 1936, 1930, 1926, 1925, 1922, 1921, 1920
4514 W 1ST ST	2020, 2017, 2014, 2010, 2002, 2001, 2000, 1997, 1995, 1992, 1991, 1986, 1980, 1975, 1971, 1970, 1966, 1965, 1961, 1960, 1956, 1955, 1952, 1950, 1946, 1945, 1941, 1936, 1930, 1926, 1925, 1922, 1921, 1920
4514 W 1ST ST	2020, 2017, 2014, 2005, 2002, 2001, 2000, 1997, 1995, 1992, 1991, 1986, 1980, 1975, 1971, 1970, 1966, 1965, 1961, 1960, 1956, 1955, 1952, 1950, 1946, 1945, 1941, 1936, 1930, 1926, 1925, 1922, 1921, 1920
4514 W 1ST ST	2020, 2017, 2010, 2005, 2002, 2001, 2000, 1997, 1995, 1992, 1991, 1986, 1980, 1975, 1971, 1970, 1966, 1965, 1961, 1960, 1956, 1955, 1952, 1950, 1946, 1945, 1941, 1936, 1930, 1926, 1925, 1922, 1921, 1920
4514 W 1ST ST	2017, 2014, 2010, 2005, 2002, 2001, 2000, 1997, 1995, 1992, 1991, 1986, 1980, 1975, 1971, 1970, 1966, 1965, 1961, 1960, 1956, 1955, 1952, 1950, 1946, 1945, 1941, 1936, 1930, 1926, 1925, 1922, 1921, 1920
4516 1ST ST	2020, 2017, 2014, 2010, 2005, 2001, 2000, 1997, 1995, 1992, 1991, 1986, 1980, 1975, 1971, 1970, 1966, 1965, 1961, 1960, 1956, 1955, 1952, 1950, 1946, 1945, 1941, 1936, 1930, 1926, 1925, 1922, 1921, 1920
4516 W 1ST ST	2020, 2017, 2014, 2010, 2002, 2001, 2000, 1997, 1995, 1992, 1991, 1986, 1980, 1975, 1971, 1970, 1966, 1965, 1961, 1960, 1956, 1955, 1952, 1950, 1946, 1945, 1941, 1936, 1930, 1926, 1925, 1922, 1921, 1920
4516 W 1ST ST	2017, 2014, 2010, 2005, 2002, 2001, 2000, 1997, 1995, 1992, 1991, 1986, 1980, 1975, 1971, 1970, 1966, 1965, 1961, 1960, 1956, 1955, 1952, 1950, 1946, 1945, 1941, 1936, 1930, 1926, 1925, 1922, 1921, 1920

FINDINGS

Address Researched	Address Not Identified in Research Source
4516 W 1ST ST	2020, 2017, 2010, 2005, 2002, 2001, 2000, 1997, 1995, 1992, 1991, 1986, 1980, 1975, 1971, 1970, 1966, 1965, 1961, 1960, 1956, 1955, 1952, 1950, 1946, 1945, 1941, 1936, 1930, 1926, 1925, 1922, 1921, 1920
4516 W 1ST ST	2020, 2017, 2014, 2005, 2002, 2001, 2000, 1997, 1995, 1992, 1991, 1986, 1980, 1975, 1971, 1970, 1966, 1965, 1961, 1960, 1956, 1955, 1952, 1950, 1946, 1945, 1941, 1936, 1930, 1926, 1925, 1922, 1921, 1920
4516 W 1ST ST	2020, 2017, 2014, 2010, 2005, 2002, 2001, 2000, 1997, 1992, 1991, 1986, 1980, 1975, 1971, 1970, 1966, 1965, 1961, 1960, 1956, 1955, 1952, 1950, 1946, 1945, 1941, 1936, 1930, 1926, 1925, 1922, 1921, 1920
4518 1ST ST	2020, 2017, 2014, 2010, 2005, 2002, 2001, 2000, 1997, 1995, 1992, 1991, 1980, 1975, 1971, 1970, 1966, 1965, 1961, 1960, 1956, 1955, 1952, 1950, 1946, 1945, 1941, 1936, 1930, 1926, 1925, 1922, 1921, 1920
4518 BOLSA ST	2020, 2017, 2014, 2010, 2005, 2002, 2001, 2000, 1997, 1995, 1992, 1991, 1986, 1980, 1975, 1971, 1970, 1966, 1961, 1960, 1956, 1955, 1952, 1950, 1946, 1945, 1941, 1936, 1930, 1926, 1925, 1922, 1921, 1920
4518 W 1ST ST	2020, 2017, 2014, 2010, 2005, 2002, 2001, 2000, 1997, 1992, 1991, 1986, 1980, 1975, 1971, 1970, 1966, 1965, 1961, 1960, 1956, 1955, 1952, 1950, 1946, 1945, 1941, 1936, 1930, 1926, 1925, 1922, 1921, 1920
4518 W 1ST ST	2020, 2017, 2014, 2010, 2005, 2002, 2001, 2000, 1997, 1995, 1991, 1986, 1980, 1975, 1971, 1970, 1966, 1965, 1961, 1960, 1956, 1955, 1952, 1950, 1946, 1945, 1941, 1936, 1930, 1926, 1925, 1922, 1921, 1920
4518 W 1ST ST	2020, 2017, 2014, 2005, 2002, 2001, 2000, 1997, 1995, 1992, 1991, 1986, 1980, 1975, 1971, 1970, 1966, 1965, 1961, 1960, 1956, 1955, 1952, 1950, 1946, 1945, 1941, 1936, 1930, 1926, 1925, 1922, 1921, 1920
4518 W 1ST ST	2020, 2017, 2010, 2005, 2002, 2001, 2000, 1997, 1995, 1992, 1991, 1986, 1980, 1975, 1971, 1970, 1966, 1965, 1961, 1960, 1956, 1955, 1952, 1950, 1946, 1945, 1941, 1936, 1930, 1926, 1925, 1922, 1921, 1920
4518 W 1ST ST	2020, 2017, 2014, 2010, 2002, 2001, 2000, 1997, 1995, 1992, 1991, 1986, 1980, 1975, 1971, 1970, 1966, 1965, 1961, 1960, 1956, 1955, 1952, 1950, 1946, 1945, 1941, 1936, 1930, 1926, 1925, 1922, 1921, 1920
4521 1ST ST	2020, 2017, 2014, 2010, 2005, 2001, 2000, 1997, 1995, 1992, 1991, 1986, 1980, 1975, 1971, 1970, 1966, 1965, 1961, 1960, 1956, 1955, 1952, 1950, 1946, 1945, 1941, 1936, 1930, 1926, 1925, 1922, 1921, 1920
4521 1ST ST	2020, 2017, 2014, 2010, 2005, 2002, 2001, 2000, 1997, 1995, 1992, 1986, 1980, 1975, 1971, 1970, 1966, 1965, 1961, 1960, 1956, 1955, 1952, 1950, 1946, 1945, 1941, 1936, 1930, 1926, 1925, 1922, 1921, 1920
4521 1ST ST	2020, 2017, 2014, 2010, 2005, 2002, 2001, 2000, 1997, 1995, 1992, 1991, 1986, 1975, 1971, 1970, 1966, 1965, 1961, 1960, 1956, 1955, 1952, 1950, 1946, 1945, 1941, 1936, 1930, 1926, 1925, 1922, 1921, 1920
4521 1ST ST	2020, 2017, 2014, 2010, 2005, 2002, 2001, 2000, 1997, 1995, 1992, 1991, 1986, 1980, 1971, 1970, 1966, 1965, 1961, 1960, 1956, 1955, 1952, 1950, 1946, 1945, 1941, 1936, 1930, 1926, 1925, 1922, 1921, 1920
4521 BOLSA ST	2020, 2017, 2014, 2010, 2005, 2002, 2001, 2000, 1997, 1995, 1992, 1991, 1986, 1980, 1975, 1971, 1970, 1966, 1961, 1960, 1956, 1955, 1952, 1950, 1946, 1945, 1941, 1936, 1930, 1926, 1925, 1922, 1921, 1920
4521 W 1ST ST	2020, 2017, 2014, 2010, 2005, 2002, 2001, 2000, 1997, 1995, 1991, 1986, 1980, 1975, 1971, 1970, 1966, 1965, 1961, 1960, 1956, 1955, 1952, 1950, 1946, 1945, 1941, 1936, 1930, 1926, 1925, 1922, 1921, 1920

FINDINGS

Address Researched	Address Not Identified in Research Source
4521 W 1ST ST	2020, 2017, 2014, 2010, 2005, 2002, 2001, 2000, 1997, 1992, 1991, 1986, 1980, 1975, 1971, 1970, 1966, 1965, 1961, 1960, 1956, 1955, 1952, 1950, 1946, 1945, 1941, 1936, 1930, 1926, 1925, 1922, 1921, 1920
4521 W 1ST ST	2020, 2017, 2010, 2005, 2002, 2001, 2000, 1997, 1995, 1992, 1991, 1986, 1980, 1975, 1971, 1970, 1966, 1965, 1961, 1960, 1956, 1955, 1952, 1950, 1946, 1945, 1941, 1936, 1930, 1926, 1925, 1922, 1921, 1920
4521 W 1ST ST	2020, 2017, 2014, 2005, 2002, 2001, 2000, 1997, 1995, 1992, 1991, 1986, 1980, 1975, 1971, 1970, 1966, 1965, 1961, 1960, 1956, 1955, 1952, 1950, 1946, 1945, 1941, 1936, 1930, 1926, 1925, 1922, 1921, 1920
4522 1ST ST	2020, 2017, 2014, 2010, 2005, 2001, 2000, 1997, 1995, 1992, 1991, 1986, 1980, 1975, 1971, 1970, 1966, 1965, 1961, 1960, 1956, 1955, 1952, 1950, 1946, 1945, 1941, 1936, 1930, 1926, 1925, 1922, 1921, 1920
4522 1ST ST	2020, 2017, 2014, 2010, 2005, 2002, 2001, 2000, 1997, 1995, 1992, 1991, 1986, 1980, 1971, 1970, 1966, 1965, 1961, 1960, 1956, 1955, 1952, 1950, 1946, 1945, 1941, 1936, 1930, 1926, 1925, 1922, 1921, 1920
4522 1ST ST	2020, 2017, 2014, 2010, 2005, 2002, 2001, 2000, 1997, 1995, 1992, 1991, 1980, 1975, 1971, 1970, 1966, 1965, 1961, 1960, 1956, 1955, 1952, 1950, 1946, 1945, 1941, 1936, 1930, 1926, 1925, 1922, 1921, 1920
4522 BOLSA ST	2020, 2017, 2014, 2010, 2005, 2002, 2001, 2000, 1997, 1995, 1992, 1991, 1986, 1980, 1975, 1971, 1970, 1966, 1961, 1960, 1956, 1955, 1952, 1950, 1946, 1945, 1941, 1936, 1930, 1926, 1925, 1922, 1921, 1920
4522 BOLSA ST	2020, 2017, 2014, 2010, 2005, 2002, 2001, 2000, 1997, 1995, 1992, 1991, 1986, 1980, 1975, 1971, 1970, 1965, 1961, 1960, 1956, 1955, 1952, 1950, 1946, 1945, 1941, 1936, 1930, 1926, 1925, 1922, 1921, 1920
4522 W 1ST ST	2020, 2017, 2014, 2010, 2005, 2002, 2001, 2000, 1997, 1992, 1991, 1986, 1980, 1975, 1971, 1970, 1966, 1965, 1961, 1960, 1956, 1955, 1952, 1950, 1946, 1945, 1941, 1936, 1930, 1926, 1925, 1922, 1921, 1920
4522 W 1ST ST	2020, 2017, 2014, 2010, 2005, 2002, 2001, 2000, 1997, 1995, 1991, 1986, 1980, 1975, 1971, 1970, 1966, 1965, 1961, 1960, 1956, 1955, 1952, 1950, 1946, 1945, 1941, 1936, 1930, 1926, 1925, 1922, 1921, 1920
4522 W 1ST ST	2020, 2017, 2014, 2010, 2002, 2001, 2000, 1997, 1995, 1992, 1991, 1986, 1980, 1975, 1971, 1970, 1966, 1965, 1961, 1960, 1956, 1955, 1952, 1950, 1946, 1945, 1941, 1936, 1930, 1926, 1925, 1922, 1921, 1920
4522 W 1ST ST	2020, 2017, 2014, 2005, 2002, 2001, 2000, 1997, 1995, 1992, 1991, 1986, 1980, 1975, 1971, 1970, 1966, 1965, 1961, 1960, 1956, 1955, 1952, 1950, 1946, 1945, 1941, 1936, 1930, 1926, 1925, 1922, 1921, 1920
4524 1ST ST	2020, 2017, 2014, 2010, 2005, 2001, 2000, 1997, 1995, 1992, 1991, 1986, 1980, 1975, 1971, 1970, 1966, 1965, 1961, 1960, 1956, 1955, 1952, 1950, 1946, 1945, 1941, 1936, 1930, 1926, 1925, 1922, 1921, 1920
4524 1ST ST	2020, 2017, 2014, 2010, 2005, 2002, 2001, 2000, 1997, 1995, 1992, 1991, 1980, 1975, 1971, 1970, 1966, 1965, 1961, 1960, 1956, 1955, 1952, 1950, 1946, 1945, 1941, 1936, 1930, 1926, 1925, 1922, 1921, 1920
4524 1ST ST	2020, 2017, 2014, 2010, 2005, 2002, 2001, 2000, 1997, 1995, 1992, 1986, 1980, 1975, 1971, 1970, 1966, 1965, 1961, 1960, 1956, 1955, 1952, 1950, 1946, 1945, 1941, 1936, 1930, 1926, 1925, 1922, 1921, 1920
4524 1ST ST	2020, 2017, 2014, 2010, 2005, 2002, 2001, 2000, 1997, 1995, 1992, 1991, 1986, 1980, 1971, 1970, 1966, 1965, 1961, 1960, 1956, 1955, 1952, 1950, 1946, 1945, 1941, 1936, 1930, 1926, 1925, 1922, 1921, 1920

FINDINGS

Address Researched	Address Not Identified in Research Source
4524 1ST ST	2020, 2017, 2014, 2010, 2005, 2002, 2001, 2000, 1997, 1995, 1992, 1991, 1986, 1975, 1971, 1970, 1966, 1965, 1961, 1960, 1956, 1955, 1952, 1950, 1946, 1945, 1941, 1936, 1930, 1926, 1925, 1922, 1921, 1920
4524 21ST ST	2020, 2017, 2014, 2010, 2005, 2002, 2001, 2000, 1997, 1995, 1992, 1991, 1986, 1980, 1971, 1970, 1966, 1965, 1961, 1960, 1956, 1955, 1952, 1950, 1946, 1945, 1941, 1936, 1930, 1926, 1925, 1922, 1921, 1920
4524 BOLSA ST	2020, 2017, 2014, 2010, 2005, 2002, 2001, 2000, 1997, 1995, 1992, 1991, 1986, 1980, 1975, 1971, 1970, 1965, 1961, 1960, 1956, 1955, 1952, 1950, 1946, 1945, 1941, 1936, 1930, 1926, 1925, 1922, 1921, 1920
4524 BOLSA ST	2020, 2017, 2014, 2010, 2005, 2002, 2001, 2000, 1997, 1995, 1992, 1991, 1986, 1980, 1975, 1971, 1970, 1966, 1961, 1960, 1956, 1955, 1952, 1950, 1946, 1945, 1941, 1936, 1930, 1926, 1925, 1922, 1921, 1920
4524 W 1ST ST	2020, 2017, 2014, 2010, 2005, 2002, 2001, 2000, 1997, 1995, 1991, 1986, 1980, 1975, 1971, 1970, 1966, 1965, 1961, 1960, 1956, 1955, 1952, 1950, 1946, 1945, 1941, 1936, 1930, 1926, 1925, 1922, 1921, 1920
4524 W 1ST ST	2020, 2017, 2014, 2010, 2005, 2002, 2001, 2000, 1997, 1992, 1991, 1986, 1980, 1975, 1971, 1970, 1966, 1965, 1961, 1960, 1956, 1955, 1952, 1950, 1946, 1945, 1941, 1936, 1930, 1926, 1925, 1922, 1921, 1920
4524 W 1ST ST	2020, 2017, 2014, 2005, 2002, 2001, 2000, 1997, 1995, 1992, 1991, 1986, 1980, 1975, 1971, 1970, 1966, 1965, 1961, 1960, 1956, 1955, 1952, 1950, 1946, 1945, 1941, 1936, 1930, 1926, 1925, 1922, 1921, 1920
4525 1ST ST	2020, 2017, 2014, 2010, 2005, 2001, 2000, 1997, 1995, 1992, 1991, 1986, 1980, 1975, 1971, 1970, 1966, 1965, 1961, 1960, 1956, 1955, 1952, 1950, 1946, 1945, 1941, 1936, 1930, 1926, 1925, 1922, 1921, 1920
4525 1ST ST	2020, 2017, 2014, 2010, 2005, 2002, 2001, 2000, 1997, 1995, 1992, 1986, 1980, 1975, 1971, 1970, 1966, 1965, 1961, 1960, 1956, 1955, 1952, 1950, 1946, 1945, 1941, 1936, 1930, 1926, 1925, 1922, 1921, 1920
4525 W 1ST ST	2020, 2017, 2014, 2010, 2005, 2002, 2001, 2000, 1997, 1992, 1991, 1986, 1980, 1975, 1971, 1970, 1966, 1965, 1961, 1960, 1956, 1955, 1952, 1950, 1946, 1945, 1941, 1936, 1930, 1926, 1925, 1922, 1921, 1920
4525 W 1ST ST	2020, 2017, 2014, 2010, 2005, 2002, 2001, 2000, 1997, 1995, 1991, 1986, 1980, 1975, 1971, 1970, 1966, 1965, 1961, 1960, 1956, 1955, 1952, 1950, 1946, 1945, 1941, 1936, 1930, 1926, 1925, 1922, 1921, 1920
4525 W 1ST ST	2020, 2017, 2014, 2010, 2002, 2001, 2000, 1997, 1995, 1992, 1991, 1986, 1980, 1975, 1971, 1970, 1966, 1965, 1961, 1960, 1956, 1955, 1952, 1950, 1946, 1945, 1941, 1936, 1930, 1926, 1925, 1922, 1921, 1920
4525 W 1ST ST	2020, 2017, 2014, 2005, 2002, 2001, 2000, 1997, 1995, 1992, 1991, 1986, 1980, 1975, 1971, 1970, 1966, 1965, 1961, 1960, 1956, 1955, 1952, 1950, 1946, 1945, 1941, 1936, 1930, 1926, 1925, 1922, 1921, 1920
4525 W 1ST ST	2020, 2017, 2010, 2005, 2002, 2001, 2000, 1997, 1995, 1992, 1991, 1986, 1980, 1975, 1971, 1970, 1966, 1965, 1961, 1960, 1956, 1955, 1952, 1950, 1946, 1945, 1941, 1936, 1930, 1926, 1925, 1922, 1921, 1920
4542 W 1ST ST	2020, 2017, 2014, 2010, 2002, 2001, 2000, 1997, 1995, 1992, 1991, 1986, 1980, 1975, 1971, 1970, 1966, 1965, 1961, 1960, 1956, 1955, 1952, 1950, 1946, 1945, 1941, 1936, 1930, 1926, 1925, 1922, 1921, 1920
50 NEWHOPE ST	2020, 2017, 2014, 2010, 2005, 2001, 2000, 1997, 1995, 1992, 1991, 1986, 1980, 1975, 1971, 1970, 1966, 1965, 1961, 1960, 1956, 1955, 1952, 1950, 1946, 1945, 1941, 1936, 1930, 1926, 1925, 1922, 1921, 1920

FINDINGS

Address Researched	Address Not Identified in Research Source
6 NEWHOPE ST	2020, 2017, 2014, 2010, 2005, 2001, 2000, 1997, 1995, 1992, 1991, 1986, 1980, 1975, 1971, 1970, 1966, 1965, 1961, 1960, 1956, 1955, 1952, 1950, 1946, 1945, 1941, 1936, 1930, 1926, 1925, 1922, 1921, 1920

TARGET PROPERTY: ADDRESS NOT IDENTIFIED IN RESEARCH SOURCE

The following Target Property addresses were researched for this report, and the addresses were not identified in the research source.

Address Researched	Address Not Identified in Research Source
201 S MOUNTAIN AVE & 4320 W 1ST ST	2017, 2001, 1997, 1975, 1971, 1966, 1965, 1961, 1960, 1956, 1955, 1952, 1950, 1946, 1945, 1941, 1936, 1930, 1926, 1925, 1922, 1921, 1920

APPENDIX E
PUBLIC AGENCY RECORDS / OTHER DOCUMENTS

Property Detail Report for:

DIGITAL MAP PRODUCTS | Beyond Mapping

4320 W 1ST ST, SANTA ANA, CA, 92704-

Owner Information:

Owner Name:	**AKOBOFF, LUCIK THE LUCIK AKOBOFF REVOCABLE TRUST**
Mailing Address:	**20425 VIA CADIZ, YORBA LINDA, CA, 92886-4576**
Vesting Code:	**TRUSTEE**
Phone Number:	

Location Information:

Legal Description: **SEC 16 T 5 R 10 E 290 FT W 310 FT N 252 FT E1/2 N1/2 W1/2 NW1/4 NE 1/4**

County:	**ORANGE**	FIPS Code:	**06059**	Census Trct/Blk:	**099248 / 1**
APN:	**188-021-11**	Alternative APN:		Map Ref:	
Twnshp-Rnge-Sect:	**- -**	Legal Book/Page:		Tract No:	
Legal Lot:		Legal Block:			
Subdivison:					

Last Market Sale Information:

Sale Date:	**10/21/2016**	Sale Price:	**$1,715,500**	1st Mtg Amount:	**$1,585,700**
Sale Doc No:	**2016000516771**	Price Per SqFt:	**$674**	1st Mtg Int Type:	
Transfer Doc No:		Price Per Acre:	**$1,394,715**	2nd Mtg Amount:	**$**
1st Mtg Doc No:	**2016000516772**			2nd Mtg Int Type:	

Sale Type:	**SALES PRICE OR TRANSFER TAX ROUNDED BY COUNTY**
Deed Type:	**GRANT DEED/DEED OF TRUST**
Title Company:	**CHICAGO TITLE COMPANY**
Lender:	**WELLS FARGO BANK NA**
Seller Name:	**INTERNATIONAL UNION OF OPERATING ENGINEE,**

Property Characteristics:

Building Area:	**2,547**	Total Rooms:		Construction:	
Living Area:	**2,547**	Bedrooms:		Heat Type:	
Garage Area:		Baths:		Air Cond:	
Basement Area:		Fireplace:		Roof Type:	**511099208_68467**
Parking Type:		No of Stories:		Roof Material:	
Yr Built/Effective:	**1965** /	Quality:		Style:	
Pool Code:					

Tax and Value Information:

Assessed Value:	**$2,184,840**	Assessed Year:	**2023**	Est Market Val:	
Land Value:	**$2,054,790**	Property Tax:	**$24,433**	Assessor Appd Val:	
Improvement Value:	**$130,050**	Improvement %:	**5.952**	Tax Exemption:	

Site Information:

Assessor Acres:	**1.23**	Zoning:		Land Use Code:	**278**
Assessor Lot SqFt:	**53,654**	No of Buildings:		Land Use Desc:	**STORE BUILDING**
Lot W/D:	**0 / 0**	Res/Comm Units:		County Use Code:	**32**
Calculated Acres:	**1.2303**	Sewer Type:			
Calculated Lot SqFt:	**53,592**	Water Type:			

Property Detail Report for:

DIGITAL MAP PRODUCTS | Beyond Mapping

201 S MOUNTAIN VIEW ST, SANTA ANA, CA, 92704-1233

Owner Information:

Owner Name:	**AKOBOFF, CHARLES AKOBOFF, LUCIK**		
Mailing Address:	**20425 VIA CADIZ, YORBA LINDA, CA, 92886-4576**		
Vesting Code:	**TRUSTEE**	Phone Number:	

Location Information:

Legal Description:	**S TWP 5 RGE 10 SEC 16 SEC 16 T 5 R 10 POR NE1/4**				
County:	**ORANGE**	FIPS Code:	**06059**	Census Trct/Blk:	**099248 / 1**
APN:	**188-021-10**	Alternative APN:		Map Ref:	
Twnshp-Rnge-Sect:	**- -**	Legal Book/Page:		Tract No:	
Legal Lot:		Legal Block:			
Subdivison:					

Last Market Sale Information:

Sale Date:		Sale Price:		1st Mtg Amount:	
Sale Doc No:		Price Per SqFt:		1st Mtg Int Type:	
Transfer Doc No:	**19970587286**	Price Per Acre:		2nd Mtg Amount:	
1st Mtg Doc No:				2nd Mtg Int Type:	
Sale Type:					
Deed Type:					
Title Company:					
Lender:					
Seller Name:					

Property Characteristics:

Building Area:	**6,666**	Total Rooms:		Construction:	
Living Area:	**6,666**	Bedrooms:		Heat Type:	
Garage Area:		Baths:		Air Cond:	
Basement Area:		Fireplace:		Roof Type:	**511099208_68468**
Parking Type:		No of Stories:	**1**	Roof Material:	
Yr Built/Effective:	**1977** /	Quality:		Style:	
Pool Code:					

Tax and Value Information:

Assessed Value:	**$2,528,172**	Assessed Year:	**2023**	Est Market Val:	
Land Value:	**$2,184,840**	Property Tax:	**$31,489**	Assessor Appd Val:	
Improvement Value:	**$343,332**	Improvement %:	**13.58**	Tax Exemption:	

Site Information:

Assessor Acres:	**1.3**	Zoning:		Land Use Code:	**324**
Assessor Lot SqFt:	**56,827**	No of Buildings:		Land Use Desc:	**LIGHT INDUSTRIAL**
Lot W/D:	**0 / 0**	Res/Comm Units:		County Use Code:	**62**
Calculated Acres:	**1.3046**	Sewer Type:			
Calculated Lot SqFt:	**56,828**	Water Type:			

LOCATION 201 S. Mountain View FZ3 | Lot

USE Warehouse & Offices GROUP F-2 TYPE IIIN | Block PL 386

VA, CUP, R/S ____ SQ. FT. RES. 6,5000 GAR ____ | Tract C&D

Landscaping Req., Impr. Req.

	PERMIT	DATE	OWNER, CONTR., VAL. AND REMARKS
BLDG.	24241	2-16-77	Charlie Akoboff, Owner-Contr. $91,000.00
PLBG.	23630	3-15-77	Santa Fe Plbg.
HTG.			
SEWER	23630	3-15-77	Santa Fe Plbg.
ELECT.	12406	3-17-77	Ivan Foley
Misc.	6101	12-1-76	Plan check $159.25 rec'd from C.Akoboff.
Bldg.	24242	2-16-77	Ice House for Charlie Akoboff, owner, $5000.
Misc.	6376	3-10-77	Plan check $36.10 (Plbg) rec'd from Charlie Akoboff.
Elect	12422	3/21/77	1 constr. pole serv., 2 dist. poles by Foley Electrical for Charlie Akoboff.
Plbg	25649	6/6/77	1 L/S for Charlie Ackaboff by Santa Fe Plbg
Htg.	15801	6/17/77	1 H/A for Ababuff by Santa Fe Plbg.

3/24/77 Released construction pole service
Htg. #15650 2 compressors for Charlie Akabob by Bryan Refrigeration, 6/7/77.

6-16-77 Released 30 day temp
7-7-77 30 day temp off; released final electricity and gas
Htg. 15935 2 comp. for Charlie Akoboff by A-1 Refrigeration
Bus. Lic. 6-22-77 Wholesale catering supply house - Charlie's Foods, Inc. (3-F2-III N)

~~Elect #786 5-23-83 5 outlets, switches 1 sub-panel + section, 3 motors B-P/C -# unknown 6-14-83 M-9119 Pd $145.86~~
Elec - 786 5-23-83 5 out., switches, 1 sup panel

E-P/C 6466 5-19-89 M-08126

Elec. 22176 5-19-89 1 hr. inspection

Bus C/O 3-17-94 A1's Truck Service - DENIED BY PLANNING

JOB ADDRESS: 201 S. Mountainview

BUILDING PERMIT NO. 24242

ASSESSOR'S PARCEL NO.	LOT	BLK	TRACT
108-270-51			

NATURE OF WORK: NEW ☑ ADDN ☐ ALTER ☐ CONV ☐ REPAIR ☐ MOVE ☐ DEMO ☐

PROPOSED USE OF THIS BUILDING: RES ☐ COMM ☑ INDUS ☐ OTHER ☐

USE: Ice House

OWNER: Charlie Akoboff

PERM FEE $ 32.00

CONTRACTOR: Owner

PLAN CHECK FEE $ 20.80

VA CUP PM: —

(FUND 11-411) TOTAL PERMIT FEES $ 52.80

OCCUP GROUP: F-2

(FUND -470) RESIDENTIAL DEVEL FEE $

TYPE CONST: III-N

VALUE: 5000.00

TOTAL $ 52.80

INSP.	APPROVED	INITIAL
FOUND	3/22/77	JR.
FRAME	4-15-77	R.B.
~~ROOF~~	4-15-77	R.B.
INT LATH WALL BD	4-15-77	RB
MASONRY	4/11/77	JR.
STEEL		
SLAB	4/4/77	JR.
FINAL	7-6-77	(B)

DATE 7/6/77 BY [illegible]

4

5/28/77 3 COURSE LIFT. JR.
4-7-77 4' LIFT GROUT RB.

* W.R. BOARD TO BE GLUED & SEALED @ RESTROOMS (TOILET RMS)

6-17-77 Equipment on Roof To be screened - Need Parking '13' (B)

6-21-77 Steve Crawford says Equipment need not be screened per G.W. (B)

6-28 Called Final - Not Ready (B)

Ok to release Temp. Elect,

JOB ADDRESS: 201 S. Mountain View

ASSESSOR'S PARCEL NO.: 104-270-51 | LOT | BLK | TRACT

NATURE OF WORK: NEW ☑ ADDN ☐ ALTER ☐ CONV ☐ REPAIR ☐ MOVE ☐ DEMO ☐

PROPOSED USE OF THIS BUILDING: RES ☐ COMM ☑ INDUS ☐ OTHER ☐

USE: Warehouse + Offices

OWNER: Charles Akoboff. | PERM FEE $ 269.00

CONTRACTOR: Owner. | PLAN CHECK FEE $ 174.85

VA CUP PM: — | (FUND 11-411) TOTAL PERMIT FEES $ 443.85

OCCUP GROUP: F-2 | (FUND -470) RESIDENTIAL DEVEL FEE $

TYPE CONST: III AN | VALUE: 91,000.00 | TOTAL $ 284.60

BUILDING PERMIT NO. See 24241

INSP.	APPROVED	INITIAL
FOUND	3/22/77	JR
FRAME		
EXT. LATH		
~~INT LATH~~ WALL BD	5/23/77	JR
MASONRY	4/11/77	JR
~~DECK~~ STEEL CURTAIN	5/4/77	JR.
ROOF	4/22/77	JR.
SLAB	5/4/77	JR
FINAL	7-6-77	B
DATE	2/16/77	BY

4

3/28/77 4' LIFT O.K. JR.
3/31/77 8' LIFT. OK JR-
4/4/77 12' LIFT. OK JR-
4/6/77 16' ✓ ✓ JR-

DRAFT CURTAINS REQ'D - (EA. 3000 ft²)

4/27/77 RESTROOM SLABS OK
CARWASH SLAB OK } JR

5-10-77 - CEILING DRYWALL OK - (B)

OFFICE FRAME OK. NO ELEC. OR PLUMB. 5/18/77 JR.

ALL DRYWALL OK JR- 5/27/77

6-17 HANDICAP REQ CORR. (B)
GRAB BARS - MIRRORS LAVS
Parking + Signage to M PULLMAN (B)
6-17-77 - PM - NOT READY (B)
6-30-77 CALLED FINAL - NO
PARKING - LANDLAY CLEARANCE (B)

City of Santa Ana 20 Civic Center Plaza (M-19), Santa Ana, CA 92702

Permit Counter: (714) 647-5800 Inspection Requests: (714) 667-2738 Inspector Section: (714) 647-5853

Building **Permit #: 101109512**

Pin #: 41952

Project Address: 201 S Mountain View St

Unit: Bldg: Address Range: Suite Range: FC

Assessor's Parcel: **188-021-10** Lot: **NA** Block: **NA** Tract: **NA** Historic: **No** Zoning: **M1**

Building Use:	**Commercial**	Occupancy:	**B**	1st FL Area:	Patio:
Job Type:	**Reroof**	Constr Type:	**III B**	2nd FL Area:	T.I.Area:
Nature of Work:	**Reroof**	Code:	**CBC 2019**	Other Areas:	Yards Req'd:
Existing Bldg. & Use:	**Commercial**	Flood Zone:	**A-0602320256J**	Garage Area:	**Valuation: $36,500.00**
Proposed Use:		# of Stories:		Total **0**	

Description of Work: **Reroof commercial building - remove 1 layer capsheet, replace damaged wood as necessary, install complete GAF 4-ply hot mop built up roof system. 80 squares. Handouts given. ***DOES NOT INCLUDE ANY UNPERMITTED ADDITIONS*****

Planning Conditions:

Owner:	**CA Foods**	Contractor:	**T & G Roof Removal**	Engineer:	
Address:	**201 S Mountain View St Santa Ana, CA 92704**	Address:	**960 N Enterprise Street Orange, CA 92867**	Address:	
Phone:	**(714) 839-6332**	Phone:	**(714) 637-1530**	Phone:	
Tenant		State Lic #:	**657689**	License #:	
		Lic Type:	**C-39**	Architect / Designer:	
		Bus. Lic #:	**7278**		
		Workers' Compensation Insurance:		Address:	
		Carrier:	**State Insurance Fund**		
		Policy #:	**1976314**	Phone:	
		Expires:	**07/01/2022**	License #:	

T & G Roof Removal

General Plan Update Fee 01116002- 51600000-	$922.50
General Plan Update Fee 01116002- 51600000-	$23.79
Bldg Stds Revolving 01116002- 51612000-	$2.00
Microfilm & Documents 01116002- 57770000-	$4.05
ICL Check 000000a310	$952.34

Planning Approval By:	Soto, Ricardo	Date: **02/22/2022**	Misc. Receipt:		
Plan Checked By:		Date:	Misc. Receipt:		
Permit Issued By:	Amsden, Julie	Date: **02/22/2022**	Misc. Receipt:		
NPDES Insp. Req'd:	No	Subject to Field:			
PWA Insp. Req'd:	No	Fire Insp. Req'd:	No		
Planning Insp. Req'd:	No	Police Insp. Req'd:	No		
Landscaping Insp. Req'd:	No	Flood Zone Cert. Req'd:	No		

Account#	Total
01116002 51600	$23.79
01116002 51601	$922.50
01116002 51612	$2.00
01116002 57770	$4.05

01116002 51601	Permit Fee	$863.20
01116002 57770	Microfilm Records	$4.05
01116002 51612	Bldg. Stds. Revolving	$2.00
01116002 51600	General Plan Update	$23.79
01116002 51601	Issuance	$59.30

Fee Total	$952.34
Paid to Date:	$0.00
Balance Due:	**$952.34**

Every permit issued shall become invalid unless the work on the site authorized by such permit is commenced within 360 days after its issuance, or if the work authorized on the site by such permit is suspended or abandoned for a period of 360 days after the time the work is commenced.

Inspector MID#: 2022-172085

BUILDING- INSPECTOR RECORD

SITE-WORK	DATE	ID/SIG.	COMMENTS
Set Backs			
Forms/Steel/Holdowns			
Erection Pads			
UFER Ground			
SLAB Floor			
Subfloor/Vent/Insulation	5-4-22	RC #271	
Roof Sheathing			
Shear Wall			
Framing			
Insulation/Energy			
Drywall			
Ext./Int. Lath			
Brown Coat			
Masonry			
Pool Fence			
T-Bar			
Handicap Req.			
Deputy Final Report			
Engineer Final Report			
Flood Zone Certif.			
FINAL	5-16-22	BV	
Certificate of Occupancy			
Notes, Remarks, Etc.			

OWNER BUILDER DELCARATION

I hereby affirm under penalty of perjury that I am exempt from the Contractors' License Law for the following reason (Sec.7031.5 Business and Profession Code): Any City or County which requires a permit to construct, alter, improve, demolish or repair any structure, prior to its issuance, also requires the applicant for such permit to file a signed statement that he or she is licensed pursuant to the provisions of the Contractor's Licensed Law (Chapter 9, Commencing with Section 7000 of Division 3 of the Business and Professions Code) or that he or she is exempt therefrom and the basis for the alleged exemption. Any violation of Section 7031.5 by any applicant for a permit subjects the applicant to a civil penalty of not more than five hundred dollars ($500).

___I, as owner of the property, or my employees with wages as their sole compensation, will do the work and the structure is not intended or offered for sale (Sec.7044, Business and Professions Code: The Contractor's License Law does not apply to an owner of the property who builds or improves thereon, and who does such work himself or herself or through his or her own employees, provided that such improvements are not intended or offered for sale. If, however, the building or improvement is sold within one year of completion, the Owner Builder will have the burden of proving that he or she did not build or improve the property for the purpose of sale).

___I, as owner of the property, am exclusively contracting with licensed contractors to construct the project (Sec. 7044, Business and Profession Code: The Contractor's License Law does not apply to an owner of property who builds or improves thereon, and who contracts for such projects with a Contractor(s) licensed pursuant to the Contractor's License Law).

___I am exempt under Section_____, B. & P.C. for this reason.

Date:_____ **Owner:**_____

WORKERS' COMPENSATION DECLARATION

I hereby affirm under penalty of perjury one of the following declarations:

___I have and will maintain a Certificate of Consent to Self-Insure for workers' compensation, as provided for by Section 3700 of the Labor Code, for the performance of the work for which the permit is issued.

__I have and will maintain workers' compensation insurance, as required by Section 3700 of the Labor Code, for the performance of the work for which this permit is issued. My workers' compensation insurance carrier and policy number are:

Carrier: Workers Comp

Policy Number: 1976314 Expires: 7/1/22

___I certify that in the performance of the work for which this permit is issued, I shall not employ any person in any manner so as to become subject to the workers' compensation laws of California, and agree that if I should become subject to the workers' compensation provisions of Section 3700 of the Labor Code, I shall, forthwith comply with those provisions.
WARNING: Failure to secure workers' compensation coverage is unlawful, and shall subject an employer to criminal penalties and civil fines up to one hundred thousand dollars ($100,000), in addition to the cost of compensation, damages as provided for the Section 3076 of the Labor Code, interest and attorney's fees.

Date: 2/22/22 **Applicant:**_____

LICENSED CONTRACTOR DECLARATION

I hereby affirm under penalty of perjury that I am licensed under provision of Chapter 9 (commencing with Section 7000) of Division 3 of the Business and Professions Code, and my license is in full force and effect.

License Class: C-39 License Number: 657689

Date: 2/22/22 **Contractor:**_____

CONSTRUCTION LENDING AGENCY

I hereby affirm under penalty of perjury that there is a construction lending agency for the performance of the work for which this permit is issued (Sec. 3097, Civ. C.).
Lender's Name:_____

Lender's Address:_____

APPLICANT DECLARATION

I hereby affirm under penalty of perjury one of the following declarations:
Demolition Permits-Asbestos Notification Federal Regulations (Title 40, Part6)

___Required Letter of Notification

___I certify that the federal regulations regarding asbestos removal are not applicable to this project.

___I certify that I have read this application and state that the above information is correct. I agree to comply with all City and County ordinances and State Laws relating to building construction, and hereby authorize representatives of this City and County to enter upon the above mentioned property for inspection purposes.

Applicant or Agent Signature:_____ **Date:**_____

Permitee name (print): Thomas Christensen

6/2

Duplicate

VOK

CITY OF SANTA ANA PLANNING & BUILDING AGENCY

Planning & Building Agency
Building Safety Division
20 Civic Center Plaza
P.O. 1988 (M-19)
Santa Ana, CA 92702
(714) 647-5815

~~No. 80395928~~
80395928

OCCUPANCY INSPECTION APPLICATION

BTN 331715

BUSINESS ADDRESS	UNIT OR SUITE	ZIP CODE
201 S. MOUNTAIN VIEW ST.		92704

BUSINESS NAME	BUSINESS PHONE NO.	EMERGENCY PHONE NO.
CA FOODS INC	(714) 839-6332 W	(714) 392-2108

BUSINESS OWNER'S NAME & TITLE	BUSINESS OWNER'S DRIVERS LICENSE NO. & STATE
CHARLIE AKOBOFF – PRESIDENT	

BUSINESS OWNER'S MAILING ADDRESS
3112 E WOODBINE RD ORANGE, CA 92867

DO YOU SUBLEASE? ☐ Yes ☒ No (IF YES, NAME OF SUBLEASOR)	SQUARE FEET	FLOOR AREA
	7000 ±	6500 ±

LEASING AGENT OR PROPERTY MANAGEMENT COMPANY NAME	BUSINESS PHONE NO.	EMERGENCY PHONE NO.
N/A	( )	( )

LEASING AGENT OR PROPERTY MANAGEMENT COMPANY ADDRESS

PROPERTY OWNER'S NAME	BUSINESS PHONE NO.	EMERGENCY PHONE NO.
CHARLIE AKOBOFF	714 839-6332	(714 637-5124

PROPERTY OWNER'S ADDRESS
SAME

BUSINESS DESCRIPTION INDUSTRIAL CATERING

- ☐ MANUFACTURING
- ☐ OFFICE
- ☐ RETAIL SALES
- ☒ WHOLESALE
- ☐ WAREHOUSE
- ☐ GROUP ASSEMBLY
- ☐ AUTO REPAIR (NO WELDING, NO OPEN FLAMES, NO SPRAY PAINTING
- ☐ AUTO BODY (SEE ATTENTION BELOW)
- ☐ WOODWORKING (SEE ATTENTION BELOW)
- ☐ EATING ESTABLISHMENT
- ☐ OTHER (DESCRIBE ABOVE)

[ ] Yes [X] No No. 1 Will you be storing and/or utilizing hazardous materials at this facility?

[ ] Yes [X] No No. 2 Does your production process produce hazardous waste?

If you have answered Yes to either question you must contact Santa Ana Fire Department Hazardous Material Disclosure Section at (714) 647-5700.

If YES, please describe

ATTENTION: ALL GROUP "H" OCCUPANCIES (INCLUDING, BUT NOT LIMITED TO, AUTO BODY, AUTOMOTIVE WORK OR STORAGE INCIDENTAL TO WELDING WITH OPEN FLAME, WOODWORKING, CUTTING, SHAPING OR SANDING WOOD) SHALL NOT BE CONDUCTED IN ANY BUILDING OR STRUCTURE UNLESS THERE IS AN APPROVED FIRE SPRINKLER SYSTEM INSTALLED. S.A.M.C. 14-7-2

SIGNATURE	TITLE	DATE
Omer Soledrain	OPER MGR	4/29/10

DEPARTMENT USE ONLY

OPEN PERMITS? ☐ YES ☐ NO

PRIOR APPROVED USE	PRIOR APPROVAL DATE	PRIOR OCCUPANCY GROUP	PRIOR CONSTRUCTION TYPE
wholesale	6-22-77	3 F 2	III N.

PLANNING	ZONE	VA	CUP	APPROVED	DENIED	DATE
				AN.		5-12-10.

BLDG. SAFETY	OCCUPANCY GROUP	CONSTRUCTION TYPE	APPROVED	DENIED	DATE

Note: One of the following must be checked by the C of O Inspector.

[ ] Yes [ ] No Has the inspector identified any hazardous materials at this facility?

[ ] Yes [ ] No Is hazardous waste being generated at this site?

NOTES: (LIMITATIONS OF APPROVED OCCUPANCY) wholesale

NAME CHANGE ONLY

C.S. 642-1 (Rev. 5/06)

BUSINESS ADDRESS 201 S Mountain View St

01 69363

AUG 17 1995

OCC/BT PAID

BUILDING SAFETY

OCCUPANCY INSPECTION APPLICATION

NO. 06868

BUSINESS ADDRESS	UNIT OR SUITE	ZIP CODE
201 S MOUNTAIN VIEW	SANTA ANA CA	92704

BUSINESS NAME	BUSINESS OWNER	FLOOR AREA
Rudy's Produce	Rodolfo Reyes	

BUSINESS OWNER'S MAILING ADDRESS	BUSINESS OWNER'S DRIVERS LICENSE #	SIZE
304 S Newhope Av Apt.11 S.A Ca 92704		X

PROPERTY OWNER'S NAME	WORK PHONE	HOME PHONE
Rodolfo Reyes D.	(714) 775-09-10	(714) 775-09-10

PROPERTY OWNER'S ADDRESS	WORK PHONE	HOME PHONE
304 S. Newhope Av #11 S.A Ca 92704	( )	( )

DESCRIBE BUSINESS Produce Truck (Parking)

SUBLEASE YES NO

- ☐ MANUFACTURING
- ☐ OFFICE
- ☐ RETAIL SALES
- ☐ WHOLESALE
- ☐ WAREHOUSE
- ☐ ASSEMBLY
- ☐ AUTO REPAIR-NO WELDING, NO OPEN FLAMES, NO SPRAY PAINTING
- ☐ AUTO BODY (SEE ATTENTION BELOW)
- ☐ WOODWORKING (SEE ATTENTION BELOW)
- ☐ EATING ESTABLISHMENT
- ☐ OTHER

WILL FLAMMABLE OR EXPLOSIVE LIQUIDS OR MATERIALS BE USED OR STORED? (FLAMMABLE MEANS FLASH POINT LESS THAN 200°) — YES / NO

ATTENTION

* ALL GROUP "H" OCCPANCIES, (THIS INCLUDES, BUT NOT LIMITED TO AUTO BODY, AUTOMOTIVE WORK OR STORAGE INCIDENTAL TO WELDING OR OPEN FLAME; WOODWORKING, CUTTING, SHAPING OR SANDING OF WOOD) SHALL NOT BE CONDUCTED IN ANY BUILDING OR STRUCTURE UNLESS THERE IS AN APPROVED FIRE SPRINKLER SYSTEM INSTALLED. S.A.M.C. 14-7.2

DEPARTMENTAL USE ONLY

No Open Permits 8/95

SIGNATURE X Rodolfo Reyes. DATE

PRIOR APPROVED USE: Wholesale Catering Supply House

PRIOR APPROVAL DATE: 6/22/77

OCC. GROUP: 3-B2

CONST. TYPE: ~~III~~ V-N

	ZONE	VA	CUP	APPROVED	DENIED	DATE
● PLANNING DEPT.	M-1				MOA802	8-31-95
● BUILDING SAFETY DEPT.	OCCUPANCY GROUP #6		TYPE OF CONSTRUCTION	APPROVED	DENIED	DATE

PAID BY

AUG 17 1995

CITY OF SANTA ANA

NOTES: (LIMITATIONS OF APPROVED OCCUPANCY)

parking of produce trucks is new use added to non-conforming site. site doesn't meet screening or development standards.

BUSINESS ADDRESS 201 S. Mountain View

803

OCCUPANCY INSPECTION APPLICATION

NO: 01780

0164974

BUSINESS ADDRESS: 201 S Mountain View, Santa Ana	UNIT OR SUITE	ZIP CODE: 92704
BUSINESS NAME: AL'S Truck Service	BUSINESS OWNER	FLOOR AREA
BUSINESS OWNER'S MAILING ADDRESS: Charlie's Food	B[illegible] DRIVERS LICENSE #	SIZE: X
PROPERTY OWNER'S NAME: CHARLIE'S FOOD	WORK PHONE: 714 835 1064	HOME PHONE: 818 925 6900
PROPERTY OWNER'S ADDRESS	WORK PHONE: ( )	HOME PHONE: ( )
DESCRIBE BUSINESS: FLEET TRUCK REPAIR	SUBLEASE: YES NO	

- ☐ MANUFACTURING
- ☐ OFFICE
- ☐ RETAIL SALES
- ☐ WHOLESALE
- ☐ WAREHOUSE
- ☐ ASSEMBLY
- ☑ AUTO REPAIR-NO WELDING, NO OPEN FLAMES, NO SPRAY PAINTING
- ☐ AUTO BODY (SEE ATTENTION BELOW)
- ☐ WOODWORKING (SEE ATTENTION BELOW)
- ☐ EATING ESTABLISHMENT
- ☐ OTHER

WILL FLAMMABLE OR EXPLOSIVE LIQUIDS OR MATERIALS BE USED OR STORED? (FLAMMABLE MEANS FLASH POINT LESS THAN 200°) — YES / NO

ATTENTION

* ALL GROUP "H" OCCPANCIES, (THIS INCLUDES, BUT NOT LIMITED TO AUTO BODY, AUTOMOTIVE WORK OR STORAGE INCIDENTAL TO WELDING OR OPEN FLAME; WOODWORKING, CUTTING, SHAPING OR SANDING OF WOOD) SHALL NOT BE CONDUCTED IN ANY BUILDING OR STRUCTURE UNLESS THERE IS AN APPROVED FIRE SPRINKLER SYSTEM INSTALLED. S.A.M.C. 14-7.2

No open permits 3-11-94

DEPARTMENTAL USE ONLY

SIGNATURE: X [signature] DATE: 3-9-94

PRIOR APPROVED USE:	PRIOR APPROVAL DATE	OCC. GROUP	CONST. TYPE
CHARLIE'S FOODS	6-22-77	B2	III-N

	ZONE	VA	CUP	APPROVED	DENIED	DATE
● PLANNING DEPT.	M-1				~~DENIED~~	3/17/94

	OCCUPANCY GROUP	TYPE OF CONSTRUCTION	APPROVED	DENIED	DATE
● BUILDING SAFETY DEPT.					

NOTES: (LIMITATIONS OF APPROVED OCCUPANCY) Parts not Auto Repair Stalls

PAID BY #2
MAR 09 1994
CITY OF SANTA ANA

BUSINESS ADDRESS: 201 S Mountain View

CITY OF SANTA ANA PLANNING & BUILDING AGENCY

Planning & Building Agency
Building Safety Division
20 Civic Center Plaza
P.O. 1988 (M-19)
Santa Ana, CA 92702
(714) 647-5815

No. 803 69290

OCCUPANCY INSPECTION APPLICATION

BTN 0993895

BUSINESS ADDRESS 201 S. Mountain View, Santa Ana CA 92704

BUSINESS NAME	BUSINESS PHONE NO.	EMERGENCY PHONE NO.
Cater Tech Service Co	(714) 803-2725	714 828-8246

BUSINESS OWNER'S NAME & TITLE	BUSINESS OWNER'S DRIVERS LICENSE NO. AND STATE
Heinz K Gedegg	

BUSINESS OWNER'S MAILING ADDRESS 7196 Hayes, Buena Park, Cal 90620

DO YOU SUBLEASE? [ ] YES [X] NO (IF YES, NAME OF SUBLEASOR)	SQUARE FEET	FLOOR AREA
Charlies food		

LEASING AGENT OR PROPERTY MANAGEMENT COMPANY NAME	BUSINESS PHONE NO.	EMERGENCY PHONE NO.
	( )	( )

LEASING AGENT OR PROPERTY MANAGEMENT COMPANY ADDRESS

PROPERTY OWNER'S NAME	BUSINESS PHONE NO.	EMERGENCY PHONE NO.
Charlies Foods Inc	(714) 839-6332	( )

PROPERTY OWNER'S ADDRESS 201 S. Mountain View, Santa Ana Cal 92704

BUSINESS DESCRIPTION Service Business

- [ ] MANUFACTURING
- [ ] OFFICE
- [ ] RETAIL SALES
- [ ] WHOLESALE
- [ ] WAREHOUSE
- [ ] GROUP ASSEMBLY
- [ ] AUTO REPAIR (NO WELDING, NO OPEN FLAMES, NO SPRAY PAINTING)
- [ ] AUTO BODY (SEE ATTENTION BELOW)
- [ ] WOODWORKING (SEE ATTENTION BELOW)
- [ ] EATING ESTABLISHMENT
- [ ] OTHER (DESCRIBE ABOVE)

WILL FLAMMABLE OR EXPLOSIVE LIQUIDS OR MATERIALS BE USED OR STORED? (FLAMMABLE MEANS FLASH POINT LESS THAN 200°)

[ ] YES [X] NO

IF YES, PLEASE DESCRIBE

ATTENTION: ALL GROUP "H" OCCUPANCIES, (THIS INCLUDES, BUT NOT LIMITED TO AUTO BODY, AUTOMOTIVE WORK OR STORAGE INCIDENTAL TO WELDING OF OPEN FLAME, WOODWORKING, CUTTING SHAPING OR SANDING OF WOOD) SHALL NOT BE CONDUCTED IN ANY BUILDING OR STRUCTURE UNLESS THERE IS AN APPROVED FIRE SPRINKLER SYSTEM INSTALLED. S.A.M. C. 14-7.2

SIGNATURE	TITLE	DATE
H. K. Gedegg	Owner	1/30/02

DEPARTMENT USE ONLY

OPEN PERMITS? [ ] YES [ ] NO

PRIOR APPROVED USE	PRIOR APPROVAL DATE	OCCUPANCY GROUP	CONSTRUCTION TYPE
Wholesale Catering Supply	6-22-77	B2	TIIN

PLANNING	ZONE	VA	CUP	APPROVED	DENIED	DATE
	M-1					2-27-02

BLDG SAFETY	OCCUPANCY GROUP	TYPE OF CONSTRUCTION	APPROVED	DENIED	DATE
	—	—		Chris Hallinan	5/6/02

NOTES: (LIMITATIONS OF APPROVED OCCUPANCY) Auto Service requires Compliance w/ Auto Repair Standards.

PAID BY FEB 04 2002 CITY OF SANTA ANA

SEE LETTER W/ BUSINESS CARD ATTACHED N.N. #27

BUSINESS ADDRESS 201 S. Mountain View

C.S. 642-1 (Rev. 11-01)

LOCATION 4320 West ~~Belle~~ Pat

Lot

USE Office & Hall Local Union #12 GROUP F-2 TYPE V-N

Block

VA, CUP, R/S P/L-#386 SQ. FT. RES. 2500 GAR

Tract

REMARKS

	PERMIT	DATE	OWNER, CONTR., VAL. AND REMARKS
BLDG.	8627	1-28-65	International Union-$50,000 Kisgen Corp. - contr.
PLBG.	7910	2-8-65	Union Plbg.
HTG.			
SEWER	8605	4-26-65	
ELECT.	7375	2-4-65	~~Womack~~ Regene Elect.
	7353	2-1-65 2-2-65	Const. pole by Regent Elect. pole released.
Plbg.	8605	4-26-65	Sewer by Womack Sewer
	989	5-4-65	Plastering by Keagin
Plbg.	8991	5-26-65 6-7-65	L/S by Buccola & Carlos Elec.released. Comm.P.

City of Santa Ana — BUILDING PERMIT

PERMIT NO. 10110044

OWNER-BUILDER DECLARATION

I hereby affirm under penalty of perjury that I am exempt from the contractors' license law for the following reason:

✓ Section 7044A, I, as owner of the property, or my employees with wages as their sole compensation, will do the work, and the structure is not intended or offered for sale.

____ Section 7044B, I, as owner of the property, am exclusively contracting with licensed contractors to construct the project.

Date: 4/10/96 Owner: Charlie Okoboff

WORKERS COMPENSATION DECLARATION

I hereby affirm under penalty of perjury one of the following Declarations:

____I have and will maintain a Certificate Of Consent to Self-Insure for Workers' Compensation, as provided for by Section 3700 of the Labor Code, for the performance of the work for which this Permit is issued.

____I have and will maintain Workers' Compensation Insurance, as required by Section 3700 of the Labor Code, for the performance of the work for which this permit is issued. My Workers' Compensation Insurance carrier and policy number are:

Carrier:_____

Policy Number:_____

(this section need not be completed if the permit is for One hundred dollars ($100) or less).

✓ I certify that in the performance of the work for which this permit is issued, I shall not employ any person in any manner so as to become subject to the Workers' Compensation Laws of California, and agree that if I should become subject to the Workers' Compensation provisions of Section 3700 of the Labor Code, I shall forthwith comply with those Provisions.

Date: 4/10/96 Applicant: Charlie Okoboff

WARNING: Failure to secure Workers' Compensation coverage is unlawful, and shall subject an employer to criminal penalties and civil fines up to one hundred thousand dollars ($100,000), in addition to the cost of compensation, damages as provided for in Section 3706 of the Labor Code, interest, and attorney's fees.

LICENSED CONTRACTORS DECLARATION

I hereby affirm under penalty of perjury that I am licensed under provisions of Chapter 9 (commencing with Section 7000) of Division 3 of the Business and Professions Code, and my license is in full force and effect.

License Class:_____ License No.:_____

Date:_____ Contractor: _____

CONSTRUCTION LENDING AGENCY

I hereby affirm under penalty of perjury that there is a construction lending agency for the performance of the work for which this permit is issued Sec. 3097, Civ. C.)

Lender's name:_____

Lender's Address:_____

APPLICANT'S DECLARATION

Demolition Permits-Asbestos Notification Federal Regulations (Title 40, Part 6)

____Required Letter of Notification.

____I certify that the federal regulations regarding asbestos removal are not applicable to this project.

✓ I certify that I have read this application and state that the above information is correct. I agree to comply with all City and County ordinances and State laws relating to building construction, and hereby authorize representatives of this City and County to enter upon the above mentioned property for inspection purposes.

Applicant or agent sig: Charlie Okoboff Date 4/10/96

Permittee name (print): _____

PROJECT ADDRESS:	1320 W. FIRST ST
SUITE #:	SUITE RANGE:
ADDRESS RANGE: 4302-4320*	BUILDING #:
LEGAL DESCRIPTION: Lot: NA	Block: NA
Tract: NA	
ASSESSOR'S PARCEL #: 188-021-11	

OWNER: CHARLIE OKOBOFF

ADDRESS: 201 S MOUNTAIN VIEW

SANTA ANA, CA 92704

PHONE: 714/839-6332

CONTRACTOR:

ADDRESS:

PHONE:

STATE LICENSE #: * OWNER * TYPE:

SANTA ANA BUSINESS LICENSE #:

ENGINEER/ARCHITECT:

ADDRESS:

PHONE:

LICENSE #:

FEES:

	AMOUNT	QTY	FEE
PERMIT FEE	65.00	1	65.00
ISSUANCE	17.00	1	17.00
FEE TOTAL			82.00
PAID TO DATE			0.00
BALANCE DUE			82.00

This permit shall expire by limitation and become null and void if the work authorized by this permit is not commenced within 180 days from the date of this permit, or if the work authorized by this permit is suspended or abandoned for 180 days, at any time after work was commenced, In such case a new permit shall first be obtained before such work can be recommenced.

JOB TYPE: COMM /DE	
NATURE OF WORK: DEMO	
NO. OF EXISTING BUILDINGS & USE: COM BLDG/UNION HALL	
TYPE OF CONSTRUCTION: V-N	OCCUPANCY GROUP: B
TENANT IMPROVEMENT AND / OR REMODEL AREA:	FLOOD ZONE: AO3
NEW / ADDL. 1st FLR. SQ. FT.:	NEW / ADDL. OTHER SQ. FT.:
NEW / ADDL. 2nd FLR. SQ. FT.:	NEW / ADDL. GARAGE SQ. FT.:
ZONING: C-2	VALUATION: 2000.00
PLANNING APPROVAL BY: 527	DATE: 04/10/96
BLDG. SAFETY PLAN CHECK BY:	DATE:
PERMIT ISSUED BY: CW	DATE: 04/10/96
IMPROVEMENTS REQUIRED: N	LANDSCAPING REQUIRED: N

JOB DESCRIPTION:
DEMO & CLEAR LOT
BOND M-19461

CC57 ck 1309

Mailing Address	Public Counter
City of Santa Ana Building Safety Div. M-19 P.O. Box 1988 Santa Ana, Ca. 92701	206 W. 4th. Street 2nd Floor (714) 647-5800

Account No. 011-01-5911 — Permit Validation CS-605

04/10/96 11:52AM -5911 $82.00

— INSPECTOR COPY —

Address:_____ Unit/Suite:_____

BUILDING --- INSPECTION RECORD

Site Work	Remarks	Date	Signature	I.D.
Setbacks				
Forms / Steel / Holdowns				
UFER Ground				
Slab Floor				
Steel				
Pool Fence				
Masonry				

Building	Remarks	Date	Signature	I.D.
Under Pinning (floor joist)				
Foundation Ventilation				
Roof Sheath				
Insulation / Energy				
Dry Wall				
Exterior Lath				
Brown Coat				
T-Bar				
Handicap Requirements				
FRAMING				
FINAL (Shell only)				
FINAL (Tenant Improvement)	DMO	4-26-96	RG.	69

Notes, Remarks, etc.:

BOND REFUNDED 4/30/96

OWNER-BUILDER DECLARATION

I hereby affirm under penalty of perjury that I am exempt from the Contractors' License Law for the following reason (Sec. 7031.5 Business and Professions Code): Any City or County which requires a permit to construct, alter, improve, demolish, or repair any structure, prior to its issuance, also requires the applicant for such permit to file a signed statement that he or she is licensed pursuant to the provisions of the Contractors' License Law (Chapter 9, commencing with Section 7000 of Division 3 of the Business and Professions Code) or that he or she is exempt therefrom and the basis for the alleged exemption. Any violation of Section 7031.5 by any applicant for a permit subjects the applicant to a civil penalty of not more than five hundred dollars ($500).

____I, as owner of the property, or my employees with wages as their sole compensation, will do the work, and the structure is not intended or offered for sale (Sec. 7044, Business and Professions Code: The Contractors' License Law does not apply to an owner of the property who builds or improves thereon, and who does such work himself or herself or through his or her own employees, provided that such improvements are not intended or offered for sale. If, however, the building or improvement is sold within one year of completion, the Owner-Builder will have the burden of proving that he or she did not build or improve for the purpose of sale).

____I, as owner of the property, am exclusively contracting with licensed contractors to construct the project (Sec. 7044, Business and Professions Code: The Contractors' License Law does not apply to an owner of property who builds or improves thereon, and who contracts for such projects with a Contractor(s) licensed pursuant to the Contractors' License Law.).

____I am exempt under Section:_____, B. & P.C. for this reason.

Date:_____ Owner:_____

PLUMBING PERMIT

PROJECT ADDRESS: 4320 W. FIRST ST

PERMIT NO. 30102798 AG

OWNER-BUILDER DECLARATION

I hereby affirm under penalty of perjury that I am exempt from the contractors' license law for the following reason:

✓ Section 7044A, I, as owner of the property, or my employees with wages as their sole compensation, will do the work, and the structure is not intended or offered for sale.

____ Section 7044B, I, as owner of the property, am excusively contracting with licensed contractors to construct the project.

Date: 4/10/96 Owner: ✓

WORKERS COMPENSATION DECLARATION

I hereby affirm under penalty of perjury one of the following Declarations:

____I have and will maintain a Certificate Of Consent to Self-Insure for Workers' Compensation, as provided for by Section 3700 of the Labor Code, for the performance of the work for which this Permit is issued.

____I have and will maintain Workers' Compensation Insurance, as required by Section 3700 of the Labor Code, for the performance of the work for which this permit is issued. My Workers' Compensation Insurance carrier and policy number are:

Carrier: _____

Policy Number: _____

(this section need not be completed if the permit is for One hundred dollars ($100) or less)

✓ I certify that in the performance of the work for which this permit is issued, I shall not employ any person in any manner so as to become subject to the Workers' Compensation Laws of California, and agree that if I should become subject to the Workers' Compensation provisions of Section 3700 of the Labor Code, I shall forthwith comply with those Provisions.

Date: 4/10/96 Applicant: ✓

WARNING: Failure to secure Workers' Compensation coverage is unlawful, and shall subject an employer to criminal penalties and civil fines up to one hundred thousand dollars ($100,000), in addition to the cost of compensation, damages as provided for in Section 3706 of the Labor Code, interest, and attorney's fees.

LICENSED CONTRACTORS DECLARATION

I hereby affirm under penalty of perjury that I am licensed under provisions of Chapter 9 (commencing with Section 7000) of Division 3 of the Business and Professions Code, and my license is in full force and effect.

License Class: _____ License No.: _____

Date: _____ Contractor: _____

APPLICANT'S DECLARATION

Demolition Permits-Asbestos Notification Federal Regulations (Title 40, Part 6)

____Required Letter of Notification

____I certify that the federal regulations regarding asbestos removal are not applicable to this project.

✓ I certify that I have read this application and state that the above information is correct. I agree to comply with all City and County ordinances and State laws relating to building construction, and hereby authorize representatives of this City and County to enter upon the above mentioned property for inspection purposes.

Applicant or agent sig. ✓ Date 4/10/96

Permittee name (print) _____

— INSPECTOR COPY —

SUITE:	SUITE RANGE:
ADDRESS RANGE: 4302-4320*	BUILDING NUMBER:

OWNER: CHARLIE OKOBOFF

ADDRESS: 201 S MOUNTAIN VIEW

SANTA ANA, CA 92704

PHONE: 714/839-6332

CONTRACTOR:

ADDRESS:

PHONE:

STATE LICENSE #: * OWNER * TYPE:

SANTA ANA BUSINESS LICENSE #:

PERMIT SPECIFICATIONS:

JOB TYPE: COMM /DE

NATURE OF WORK: DEMO

TYPE OF CONSTRUCTION: V-N OCCUPANCY GROUP: B

BUILDING PERMIT #: 101-0044 FLOOD ZONE: AO3

APPROVALS:

PLANNING APPROVAL:	DATE:
PLAN CHECK BY:	DATE:
PERMIT ISSUED BY: CW	DATE: 04/10/96

-----MAILING ADDRESS-----	-----PUBLIC COUNTER-----
CITY OF SANTA ANA BUILDING SAFETY DIV. M-19 P.O. BOX 1988 SANTA ANA, CA. 92701	206 W. 4th STREET 2nd FLOOR PHONE NUMBER (714) 647-5800

This permit shall expire by limitation and become null and void if the work authorized by this permit is not commenced within 180 days from the date of this permit, or if the work authorized by this permit is suspended or abandoned for 180 days, at any time after work was commenced, In such case a new permit shall first be obtained before such work can be recommenced.

DESCRIPTION	FEES

FEE TYPE	AMOUNT	QTY	FEE
CAP SEWER	51.00	1	51.00
	0.00		0.00
	0.00		0.00
	0.00		0.00
	0.00		0.00
	0.00		0.00
	0.00		0.00
	0.00		0.00
	0.00		0.00
	0.00		0.00
	0.00		0.00
	0.00		0.00
	0.00		0.00
	0.00		0.00
	0.00		0.00
	0.00		0.00
	0.00		0.00
	0.00		0.00
	0.00		0.00
	0.00		0.00
	0.00		0.00

TOTAL	51.00
PAID TO DATE	0.00
AMOUNT DUE	51.00

NOTE
BOND M-19461

CS-611

CC57 CK 1309

04/10/96 11:52AM -5912 $51.00

ACCOUNT NO. 011-01-5913 --- PERMIT VALIDATION

Address: _____ Unit/Suite: _____

PLUMBING --- INSPECTION RECORD

Site Work	Remarks	Date	Signature	I.D.
Sanitary Sewer				
Area / Storm Drain				
Water Piping / Service				
Gas Service				
Gas Piping				
Pool P-Trap & Backwash				
Pool / Spa Circ. Piping				
Pool Fill Line & Backflow				
Pool Heater - Vent				
Lawn Sprinkler / Backflow				
Other - Backflow				
Waste Interceptor / Clarifier				

Building	Remarks	Date	Signature	I.D.
Under Floor / Slab - W. & V.				
" " " - Water				
" " " - Gas				
" " " - Other				
Waste & Vent Top Test				
Roof Drain - Downspout				
Tub / Shower-pan Water Test				
Water Heater - Vent				
Gas / Water Re-pipe				
	DEMO			
ROUGH PLUMBING	SEWER CAP			
FINAL GAS-PRESSURE TEST				
FINAL PLUMBING		4-26-96	RG	19

Notes, Remarks, etc.: 4320 W. 1ST

4-19-96 NOT READY TALK TO OWNER / WILL CALL WHEN SEWER IS CAPPED OFF. RG

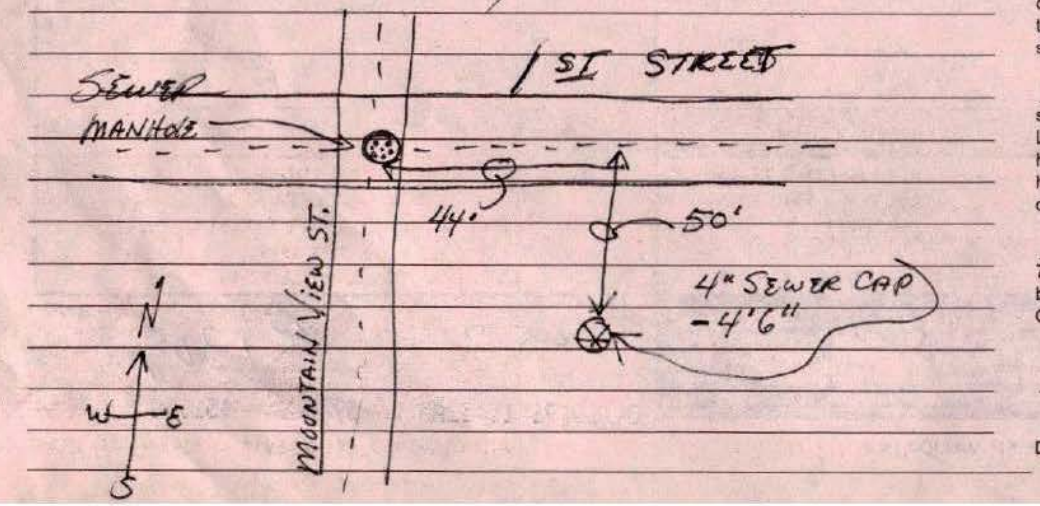

OWNER-BUILDER DECLARATION

I hereby affirm under penalty of perjury that I am exempt from the Contractors' License Law for the following reason (Sec. 7031.5 Business and Professions Code): Any City or County which requires a permit to construct, alter, improve, demolish, or repair any structure, prior to its issuance, also requires the applicant for such permit to file a signed statement that he or she is licensed pursuant to the provisions of the Contractors' License Law (Chapter 9, commencing with Section 7000 of Division 3 of the Business and Professions Code) or that he or she is exempt therefrom and the basis for the alleged exemption. Any violation of Section 7031.5 by any applicant for a permit subjects the applicant to a civil penalty of not more than five hundred dollars ($500).

____I, as owner of the property, or my employees with wages as their sole compensation, will do the work, and the structure is not intended or offered for sale (Sec. 7044, Business and Professions Code: The Contractors' License Law does not apply to an owner of the property who builds or improves thereon, and who does such work himself or herself or through his or her own employees, provided that such improvements are not intended or offered for sale. If, however, the building or improvement is sold within one year of completion, the Owner-Builder will have the burden of proving that he or she did not build or improve for the purpose of sale).

____I, as owner of the property, am exclusively contracting with licensed contractors to construct the project (Sec. 7044, Business and Professions Code: The Contractors' License Law does not apply to an owner of property who builds or improves thereon, and who contracts for such projects with a Contractor(s) licensed pursuant to the Contractors' License Law.).

____I am exempt under Section: _____, B. & P.C. for this reason.

Date: _____ Owner: _____

Department of Toxic Substances Control

Yana Garcia
Secretary for
Environmental Protection

Meredith Williams, Ph.D.
Director
5796 Corporate Avenue
Cypress, California 90630

Gavin Newsom
Governor

April 4, 2024

Frank Trinidad
ODIC ENVIRONMENTAL & ENERGY
frankt@odicenv.com

PR4-040324-05
207 S MOUNTAIN AVE, SANTA ANA, CA

Dear Requestor:

We have received your Public Records Act Request from the Department of Toxic Substances Control (DTSC). After a thorough review of our files, no site records were found pertaining to the sites/facilities referenced above.

A large number of our records are available on EnviroStor, an online database that provides non-confidential, public access to DTSCs Data Management System. It tracks our cleanup, permitting, enforcement and investigation efforts at hazardous waste facilities and sites with known or suspected contamination issues. EnviroStor is available 24/7, 365 days a year. The data reflects the latest updates as they are entered in the system. Access it from your computer or smartphone, the local library – anywhere Internet access is available. Just go to www.envirostor.dtsc.ca.gov.

You'll find a step-by-step tour of EnviroStor under the "How to Use EnviroStor" menu on the website.

If you have any questions or would like further information regarding your request, please contact me at 714-4845337 or via email at CypressFileRoom@dtsc.ca.gov.

Sincerely,

Julie Chandler

Julie Chandler
Regional Records Coordinator
Administrative Services Branch

Yana Garcia
Secretary for
Environmental Protection

Department of Toxic Substances Control

Meredith Williams, Acting Director
5796 Corporate Avenue
Cypress, California 90630

Gavin Newsom
Governor

March 13, 2024

Frank Trinidad
Odic
frankt@odicenv.com

PR4-031224-01

Dear Requestor:

On March 12, 2024, the Department of Toxic Substances Control (DTSC) received your email of March 11 & 12, 2024, requesting records under the Public Records Act. After a thorough review of our files, ***no site records*** were found pertaining to the sites/facilities referenced below.

1401 E Lambert Rd, La Habra, 201 S Mountain Ave., 4320 W 1st St., Santa Ana & 317 W Grove Ave., Orange**: Yes, for HWTS,** (**Bold & underline sites).**

DTSC Generator information: DTSC Cypress Office does not house Generator/**HWTS** Records.

DTSC's Hazardous Waste Tracking System (**HWTS**) may have records that pertain to this request. This unit tracks toxic waste generators, transporters (manifests), and disposal facilities. If you are interested in this type of information, it can be identified by accessing the HWTS database at http://hwts.dtsc.ca.gov. If you are interested in retrieving detailed reports, additional charges may apply. Please contact the HWTS unit by email at hwtsreports@dtsc.ca.gov or by phone at (800) 618-6942 for further information. For copies of manifests, please send an email to mcr@dtsc.ca.gov.

A large number of our records are available on EnviroStor, an online database that provides non-confidential, public access to DTSCs data management system. It tracks our cleanup, permitting, enforcement, and investigation efforts at hazardous waste facilities and sites with known or suspected contamination issues. EnviroStor is available 24/7, 365 days a year. The data reflects the latest updates as they are entered in the system. Access it from your computer or smartphone, the local library – anywhere Internet access is available. Just go to www.envirostor.dtsc.ca.gov. You'll find a step-by-step tour of EnviroStor under the "How to Use EnviroStor" menu on the website.

If you have any questions, would like further information regarding your request, please contact me, via email at jone.barrio@dtsc.ca.gov

Sincerely,

Jone Barrio

Jone Barrio - Regional Records Coordinator
Dept. of Toxic Substances Control
5796 Corporate Ave.,
Cypress, CA 90630

Printed on Recycled Paper

Request Visibility: Unpublished

Request 24-1526 Closed

Dates

Received
March 12, 2024 via web

Requester

FRANK TRINIDAD
frankt@odicenv.com
407 West Imperial Hwy Suite H #303, BREA, CA, 92821
8183213126
ODIC ENVIRONMENTAL

Invoices

No invoices due

Staff assigned

Departments
Environmental Health

Point of contact
Suzanne Ambriz

Request

201 S MOUNTAIN AVE SANTA ANA, CA 92704- NRF**SA**

We are doing an environmental site assessment on the property and would like to know if there are any records in regards to underground/aboveground storage tanks, hazardous materials, hazardous waste, septic tanks, and/or any clarifiers on the property located at:

201 S MOUNTAIN AVE

SANTA ANA, CA 92704

Timeline Documents

Request closed

Public

No responsive records. Response has been made in accordance with the California Public Records Act.

March 21, 2024, 11:41am by Staff

Message to requester

Requester + Staff

We are unable to locate some or all of the records requested. If you have any questions please contact this office at (714) 433-6015.

Please note that the cities of Anaheim, Fullerton, and Orange monitor the underground storage tanks (UST) in those cities.

This Agency may not be the only source of records. You may wish to check with the OCPW (OC Public Works), Fire Department, Water Quality Control Board, and/or the State Department of Health Services for records.

The address provided is not in Orange County.

The local Building Department may have the records you are seeking

If you have any questions please call us at (714) 433-6015.

March 21, 2024, 11:41am by Staff

Message to requester

Requester + Staff

The County is processing your request and will provide you with the status of your PRA request within 10 calendar days. If the 10th day is a weekend or holiday, the reply will be the next business day. A list of County Custodian of Records and Frequently Asked Questions can be found here.

March 12, 2024, 9:05am

Department assignment

Public

Environmental Health

March 12, 2024, 9:05am by the requester

Request opened

Public

Request received via web

March 12, 2024, 9:05am by the requester

Request Visibility: Unpublished

Request 24-1527 Closed

Dates

Received
March 12, 2024 via web

Requester

FRANK TRINIDAD
frankt@odicenv.com
407 West Imperial Hwy Suite H #303, BREA, CA, 92821
8183213126
ODIC ENVIRONMENTAL

Invoices

No invoices due

Staff assigned

Departments
Environmental Health

Point of contact
Suzanne Ambriz

Request

4320 WEST 1ST ST SANTA ANA, CA 92704- NRF**SA**

We are doing an environmental site assessment on the property and would like to know if there are any records in regards to underground/aboveground storage tanks, hazardous materials, hazardous waste, septic tanks, and/or any clarifiers on the property located at:

4320 WEST 1ST ST

SANTA ANA, CA 92704

Timeline Documents

Request closed

Public

No responsive records. Response has been made in accordance with the California Public Records Act.

March 21, 2024, 12:18pm by Staff

Message to requester

Requester + Staff

We are unable to locate some or all of the records requested. If you have any questions please contact this office at (714) 433-6015.

Please note that the cities of Anaheim, Fullerton, and Orange monitor the underground storage tanks (UST) in those cities.

This Agency may not be the only source of records. You may wish to check with the OCPW (OC Public Works), Fire Department, Water Quality Control Board, and/or the State Department of Health Services for records.

The address provided is not in Orange County.

The local Building Department may have the records you are seeking

If you have any questions please call us at (714) 433-6015.

March 21, 2024, 12:18pm by Staff

Message to requester

Requester + Staff

The County is processing your request and will provide you with the status of your PRA request within 10 calendar days. If the 10th day is a weekend or holiday, the reply will be the next business day. A list of County Custodian of Records and Frequently Asked Questions can be found here.

March 12, 2024, 9:09am

Department assignment

Public

Environmental Health

March 12, 2024, 9:09am by the requester

Request opened

Public

Request received via web

March 12, 2024, 9:09am by the requester

APPENDIX F
QUALIFICATION OF ENVIRONMENTAL PROFESSIONAL

Odic Environmental
Environmental Consulting & Real Estate Due Diligence
Tel: 888-ODICENV (634-2368)
Fax: 213-380-0505
3255 Wilshire Blvd. Suite 1510
Los Angeles, CA 90010

SUMMARY OF QUALIFICATIONS

HYUNG KIM, PE
PRINCIPAL ENVIRONMENTAL CONSULTANT / MANAGING DIRECTOR

EDUCATION

B.S., Chemical Engineering
M.S., Civil/Environmental Engineering

YEARS EXPERIENCE	
TOTAL	WITH CURRENT FIRM
15+	11

CURRENT PROFESSIONAL DESIGNATION/REGISTRATION

Registered Environmental Property Assessor #624247
Professional Civil Engineer #75083
General Engineering Contractor "A" #
Hazardous Substance Removal Contractor "HAZ"
QSD & QSP #20568
LEED-AP, USGBCI
Certified Environmental Manager #2057

OTHER PROFESSIONAL QUALIFICATIONS (Publications, Organizations, Training, Awards, Affiliations, etc.)

Member of AICHE (American Institute of Chemical Engineers)
Institute of Hazardous Material Management, CHMM Master Level #012554
Cal OSHA Hazwoper Training Certificate
Uniform Fire Code Training for CUPA Inspectors
CUPA Hazardous Waste Inspector Training 8 Hours
UST Inspector Training, CUPA, 8 Hours
Princeton Groundwater, Groundwater Pollution and Hydrology, Certificate of Completion, 2004
Professional Civil Engineering Service - Certificate of completion, 2007
Vapor Intrusion and Health Risk Assessment – Professional Training, 2009
Storm-water Pollution Prevention Training – Professional Training, 2009

AREAS OF EXPERTISE

- Environmental Site Assessment and Consulting (Phase I ESA and Transaction Screen Assessment)
- Regulatory Agency Compliance and Permitting
- Phase II Subsurface Investigation and Pollution Characterization
- Underground Storage Tank/Clarifier Abandonment & Regulatory Closure
- Asbestos/Lead/IAQ/Mold Assessment & Abatement
- Architectural/Engineering Due Diligence
- Energy Consulting
- Portfolio Management

SUMMARY OF EXPERIENCE

Possessing over 15+ years of industry experience, Mr. Kim manages all aspects of environmental assessment and consulting/engineering operations. With a strong educational and professional background in hazardous waste management, environmental regulatory compliance and engineering/assessment planning, he plays a pivotal role in the overall operations of environmental project management. Mr. Kim has also successfully represented the company to financial and & real estate institutions as a technical marketing Director.

As a Principal Engineer, Mr. Kim is responsible for in-house QA/QC management in remedial action design, contamination assessment, hazardous material management and real estate due diligence assessment. Mr. Kim also oversees and trains most of the in-house technical staff and directs environmental planning, abatement, engineering, assessment, and remediation projects with assistance from E.P., P.E, P.G., P.H.G, I.H., CAC, and other environmental certified professionals.

Odic Environmental
Environmental Consulting & Real Estate Due Diligence
Tel: 888-ODICENV (634-2368)
Fax: 213-380-0505
3255 Wilshire Blvd. Suite 1510
Los Angeles, CA 90010

SUMMARY OF QUALIFICATIONS

MIKE MILLER, EP
SENIOR ENVIRONMENTAL CONSULTANT / PROJECT MANAGER

EDUCATION

B.S., Biology, University of Southern California
M.S., Biology, SUNY Buffalo

YEARS EXPERIENCE	
TOTAL	WITH CURRENT FIRM
28+	11

CURRENT PROFESSIONAL DESIGNATION/REGISTRATION

Environmental Professional §312.10, 40CFR312

OTHER PROFESSIONAL QUALIFICATIONS (Publications, Organizations, Training, Awards, Affiliations, etc.)

California Secondary Education Teaching Credential, 1987
Certificate: Environmental Auditing, University of California-Irvine, 1989
Certificate: Toxic & Hazardous Materials Management, UCLA, 1990
Certificate: OSHA 40-Hr Hazardous Waste Operations & Emergency Response, 1991
Certificate: AHERA Asbestos Building Inspector / Management Planner, 1988
Certificate: AHERA Asbestos Contractor Supervisor, 1995
Certificate: Indoor Air Quality Manager, American Indoor Air Quality Council, 2002
Certificate: Microbial Remediation Supervisor, American Indoor Air Quality Council, 2002
Certificate: Construction Stormwater Pollution Prevention, 2009
Certificate: Property Condition Assessment, 2012
Registered Environmental Assessor, REA #02651
Registered Environmental Professional, REP #2797
Member: American Indoor Air Quality Council

AREAS OF EXPERTISE

- Project management
- Environmental Site Assessment and Consulting (Phase I ESA and Transaction Screen Assessment)
- Regulatory Agency Compliance and Permitting
- Phase II Subsurface Investigation
- Environmental Loss Consulting
- Environmental Risk Evaluation
- Liability Risk Management and Risk Reduction
- Mold/Water Intrusion Management Consulting Services

SUMMARY OF EXPERIENCE

Possessing over 28 years of industry experience, Mr. Miller has prepared and reviewed thousands of Transaction Screen Assessments, Phase I Environmental Site Assessments, and Phase II Subsurface Investigation Assessments. With an extensive background in environmental risk assessment, chemistry, biology, physics, and statistical analysis, Mr. Miller has, in the past, provided diverse environmental consulting and risk assessment services to American International Group (AIG), one of the ten largest companies in the U.S. Other relevant experience includes evaluating environmental liability, general liability, product liability, and fleet liability loss exposures. He also oversaw account portfolios comprised of a broad spectrum of manufacturing facilities, HUDMAP, land developers, pharmaceutical firms, property management firms, and contractors. In his current role as a Senior Environmental Professional, Mr. Miller conducts and reviews environmental site assessment reports, conducts QA/QC, generates recommendations regarding liability risk management and risk reduction, provides mold/water intrusion management consulting services, and develops and implements presentations and training programs.

Odic Environmental
Environmental Consulting & Real Estate Due Diligence
Tel: 888-ODICENV (634-2368)
Fax: 213-380-0505
3255 Wilshire Blvd. Suite 1510
Los Angeles, CA 90010

SUMMARY OF QUALIFICATIONS

MARY OSBORNE, EP
SENIOR ENVIRONMENTAL CONSULTANT / PROJECT MANAGER

EDUCATION	YEARS EXPERIENCE	
	TOTAL	WITH CURRENT FIRM
B.S., Biological Oceanography	25+	11

CURRENT PROFESSIONAL DESIGNATION/REGISTRATION

Environmental Professional §312.10, 40CFR312

OTHER PROFESSIONAL QUALIFICATIONS (Publications, Organizations, Training, Awards, Affiliations, etc.)

Nevada Certified Environmental Manager #2185
OSHA 40-Hour Health and Safety Training

AREAS OF EXPERTISE

- Environmental Site Assessment and Consulting (Phase I ESA and Transaction Screen Assessment)
- Regulatory Agency Compliance and Permitting
- Phase II Subsurface Investigation
- RCRA and non-RCRA Treatment, Storage, and Disposal Facility (TSDF) auditing
- Multi-media (hazardous waste, hazardous materials, wastewater, stormwater, etc.) compliance audits and regulatory compliance assessments
- Portfolio Management

SUMMARY OF EXPERIENCE

Possessing over 25+ years of industry experience, Ms. Osborne has prepared and collectively reviewed thousands of Transaction Screen Assessments, Phase I Environmental Site Assessments, and Phase II Subsurface Investigation Assessments. With an extensive background in regulatory compliance, permitting, site assessment, and auditing, Ms. Osborne has completed hundreds of environmental compliance audits for RCRA and non-RCRA generator and TSDF facilities; and assisted with environmental permitting and regulatory requirements for industry, including air quality permits, wastewater discharge permits, and hazardous materials handling and storage. Other relevant project experience pertains to the management and performance of Property Condition Assessments (PCAs), merger and acquisition audits for industrial and commercial facilities, and environmental due diligence portfolio management.

LOCATION 201 S. Mountain View FZ3 | Lot

USE Warehouse & Offices GROUP F-2 TYPE IIIN | Block PL 386

VA, CUP, R/S ✓ SQ. FT. RES. 6,5000 GAR | Tract C&D

✓Landscaping Req., ✓Impr. Req.

	PERMIT	DATE	OWNER. CONTR., VAL. AND REMARKS
BLDG.	✓24241	2-16-77	Charlie Akoboff, Owner-Contr. $91,000.00
PLBG.	✓23630	3-15-77	Santa Fe Plbg.
HTG.			
SEWER	✓23630	3-15-77	Santa Fe Plbg.
ELECT.	✓12406	3-17-77	Ivan Foley
Misc.	6101	12-1-76	Plan check $159.25 rec'd from C.Akoboff.
Bldg.	✓24242	2-16-77	Ice House for Charlie Akoboff, owner, $5000.
Misc.	6376	3-10-77	Plan check $36.10 (Plbg) rec'd from Charlie Akoboff.
Elec	✓12422	3/21/77	1 constr. pole serv., 2 dist. poles by Foley Electrical for Charlie Akoboff.
Plbg	✓25649	6/6/77	1 L/S for Charlie Ackaboff by Santa Fe Plbg
~~L~~Htg.	15801	6/17/77	1 H/A for Ababuff by Santa Fe Plbg.

3/24/77 Released construction pole service
Htg. ✓#15650 2 compressors for Charlie Akabob by Bryan Refrigeration, 6/7/77.

6-16-77 Released 30 day temp
7-7-77 30 day temp off; released final electricity and gas
Htg. ✓15935 2 comp. for Charlie Akoboff by A-1 Refrigeration
Bus. Lic. 6-22-77 Wholesale catering supply house - Charlie's Foods, Inc. (3-F2-III N)

~~Elect #786 5-23-83 5 outlets, switches 1 sub-panel + section, 3 motors B-P/C # unknown 6-14-83 M-9119 Pd $145.85~~

Elec ✓- 786 5-23-83 5 out., switches, 1 sup panel

E-P/C 6466 5-19-89 M-08126

Elec. ✓22176 5-19-89 1 hr. inspection

Bus C/O 3-17-94 Al's Truck Service - DENIED BY PLANNING

APPLICATION FOR BUILDING PERMIT

(TYPEWRITE OR PRINT IN INK)

OK tock K

CITY OF SANTA ANA
20 CIVIC CENTER PLAZA
834-4186

APPLICANT FILL IN AREA BELOW AND ON REVERSE SIDE

ADDRESS OF PROPOSED WORK: 201 S. Mountain View

ASSESSOR'S NO.: 108-270-51

LEGAL DESCRIPTION (ATTACH METES & BOUNDS)
LOT BLOCK 4 L 386 TRACT # C & D

EXISTING BUILDINGS ON LOT AND USE: none

NATURE OF WORK: NEW ☑ ADDN ☐ ALTER ☐ CONV ☐ REPAIR ☐ MOVE ☐ DEMO ☐

PROPOSED USE OF THIS BUILDING: RES ☐ COMM ☑ INDUS ☑ OTHER ☐

DESCRIBE PROPOSED WORK: Wholesale Sales & Warehouse & Office

DESCRIBE USE: OFFICES / STORAGE

VALUATION	SIZE OF BLDG.	HEIGHT	NO. STORIES
$ 91,000 ee	65' x 100'	1 story FT.	1

1ST FLOOR AREA	2ND FLOOR AREA	GAR/CARPORT AREA
65,000 SQ. FT.	— SQ. FT.	— SQ. FT.

IF DRIVEWAY REQUIRES REMOVAL OF TREE, CONTACT CITY REC. & PARK DEPARTMENT 834-4145

IF EXISTING WELL IS ABANDONED OR DESTROYED, CONTACT ORANGE COUNTY HEALTH DEPARTMENT 776-5551

OWNER: Charlie Akhoff cell 213 PHONE 231-5116
ADDRESS: 224 N. 6th St. Montebello 213-868-5030

CONTRACTOR: owner PHONE
ADDRESS: same

PLANS DRAWN BY: E. L. Hayes & Assoc. 213 PHONE 868-5030
ADDRESS: 12631 E. Imperial #210 B

CONSTRUCTION LENDER'S NAME AND ADDRESS

I HEREBY ACKNOWLEDGE THAT I HAVE READ THIS APPLICATION AND STATE THAT THE ABOVE INFORMATION AND THE PLOT PLAN ARE CORRECT AND AGREE TO COMPLY WITH ALL ORDINANCES AND STATE LAWS REGULATING BUILDING CONSTRUCTION AND I SHALL NOT EMPLOY ANY PERSON IN VIOLATION OF THE WORKMAN'S COMPENSATION LAWS OF THE STATE OF CALIFORNIA.

I HEREBY CERTIFY THAT I AM PROPERLY LICENSED AS A CONTRACTOR UNDER THE STATE OF CALIFORNIA BUSINESS AND PROFESSIONS CODE, DIVISION 3, CHAPTER 9 AND SECTION NO. 6113, SANTA ANA MUNICIPAL CODE AND THAT SUCH LICENSES ARE IN FULL FORCE AND EFFECT.

SIGNATURE OF CONTRACTOR

STATE LICENSE NO.

SANTA ANA LICENSE NO.

DATE

I HEREBY CERTIFY THAT I AM EXEMPT FROM THE PROVISIONS OF THE STATE OF CALIFORNIA BUSINESS AND PROFESSIONS CODE, DIVISION 3, CHAPTER 9, ON THE BASIS OF SECTION

7044 A	
7044 B	X

SIGNATURE OF OWNER Charlie Akhoff
AUTHORIZED AGENT

DATE Dec. 1, 1976

FOR PLANNING DEPARTMENT USE

LAND USE: Distribution Ctr USE CODE

ZONE	GP	VA	CUP	PM
IIII	SS			
GPA	CT	SDM	BLK	CPN
		16-5-10		

MECH. APPURT. SCRN.	LANDSCAPING REQ.	IMPR. REQ.
YES ☐ NO ☑	YES ☑ NO ☐	YES ☑ NO ☐

RESIDENTIAL DEVELOPMENT FEE		UNIT NO.	FEE
SINGLE FAMILY RES.	$340		
1 BEDROOM UNIT	$150		
2 BEDROOM UNIT	$200		
3 BEDROOM UNIT	$250		
OTHER			
TOTAL TO FUND	—470		

PUBLIC WORKS APPROVAL BY: SA

APPROVED BY: Kaiser DATE 2-7-77

FOR BUILDING DEPARTMENT USE

SEWER REQUIRES APPROVAL OF DIRECTOR OF PUBLIC WORKS: YES ☐ NO ☐ INITIAL

PUBLIC WORKS APPROVAL: DATE INITIAL

FIRE ZONE	OCCUP GROUP	TYPE CONSTR
3	F-2	III N

BUILDING PERMITS	APPROVED BY	DATE APPROVED
269.00	AM/WBL	2/16/77

PLAN CHECKS	P.C. PAID RCT #	DATE ISSUED
174.85	6101 #159.25	2/16/77

AMOUNT DUE	UNDERGROUND UTILITIES REQUIRED
$43.85	YES X NO ☐

RES DEV FEE

TOTAL FEES DUE 284.60

REMARKS

YARDS CORRESPONDENCE (RECORD ON WHITE CARD)

PL. CHK. NO. 2791

PERMIT NO. 24241

EX

DRAW A PLOT PLAN INCLUDING THE FOLLOWING INFORMATION

(NOTE: USE INK)

1. ALL PROPERTY LINES
2. ADJACENT STREETS
3. NORTH ARROW
4. LOCATION, SIZE, AND USE OF PROPOSED WORK
5. LOCATION, SIZE, AND USE OF ALL EXISTING & PROPOSED BLDGS
6. LOCATION AND SIZE OF PARKING SPACES AND DRIVEWAYS

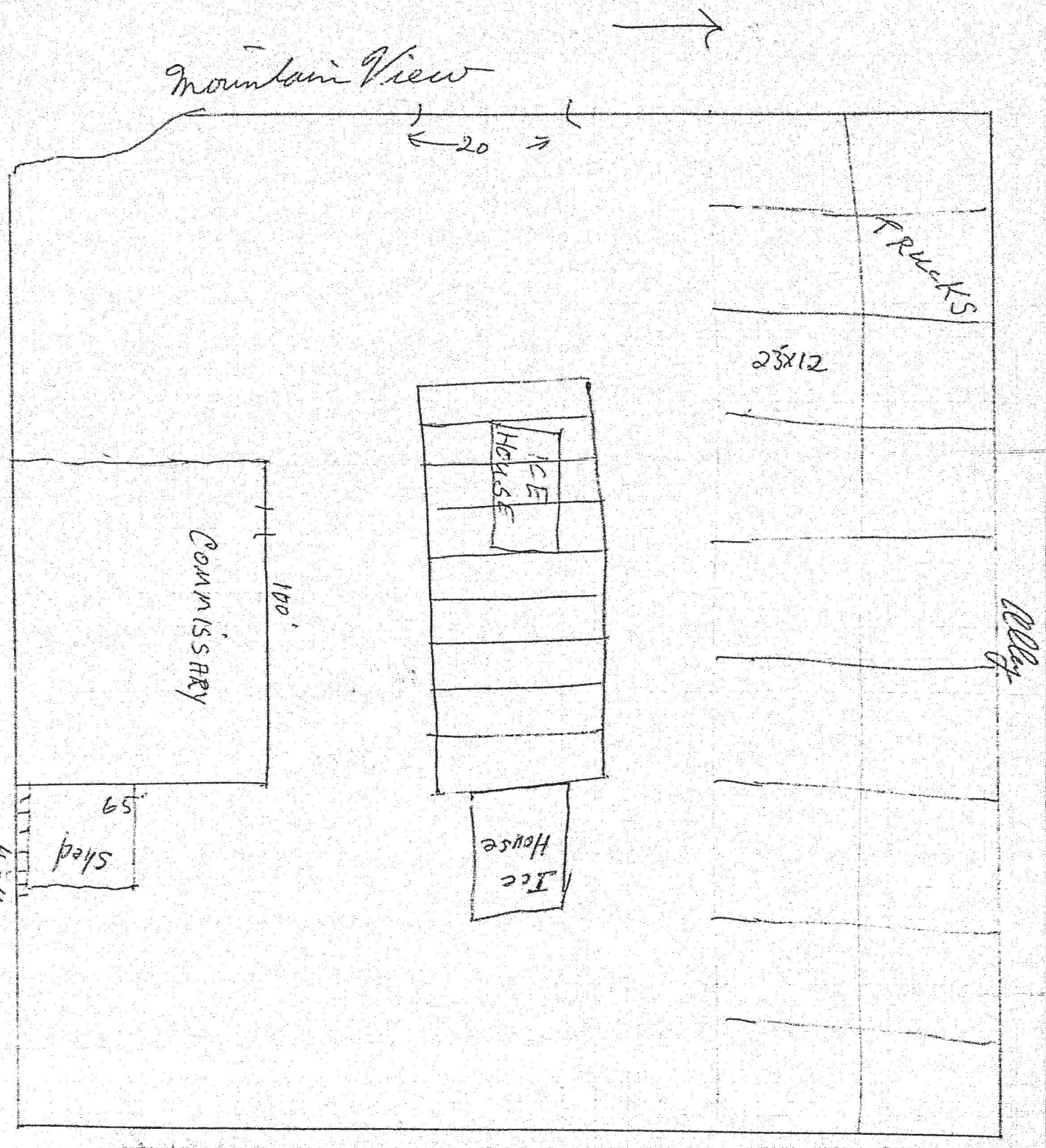

APPLICATION FOR BUILDING PERMIT

(TYPEWRITE OR PRINT IN INK)

CITY OF SANTA ANA
20 CIVIC CENTER PLAZA
834-4186

APPLICANT FILL IN AREA BELOW AND ON REVERSE SIDE

ADDRESS OF PROPOSED WORK: 201 S. Mountain View

ASSESSOR'S NO.: 108-270-51

LEGAL DESCRIPTION (ATTACH METES & BOUNDS)
LOT | BLOCK Pt 384 | TRACT #C+D

EXISTING BUILDINGS ON LOT AND USE: None

NATURE OF WORK: NEW ☑ ADDN ☐ ALTER ☐ CONV ☐ REPAIR ☐ DEMO ☐ MOVE ☐

PROPOSED USE OF THIS BUILDING: RES ☐ COMM ☑ INDUS. ☐ OTHER ☐

DESCRIBE PROPOSED WORK: ICE House

DESCRIBE USE: To make Ice

VALUATION	SIZE OF BLDG.	HEIGHT	NO. STORIES
$ 500.00	10' x 24'	14' FT.	1

1ST FLOOR AREA	2ND FLOOR AREA	GAR/CARPORT AREA
240 SQ. FT.	— SQ. FT.	— SQ. FT.

IF DRIVEWAY REQUIRES REMOVAL OF TREE, CONTACT CITY REC. & PARK DEPARTMENT 834-4145

IF EXISTING WELL IS ABANDONED OR DESTROYED, CONTACT ORANGE COUNTY HEALTH DEPARTMENT 776-5551

OWNER: Charlie Akoboff | PHONE: 213-724-0401

ADDRESS: 324 N. 6 St Montebello Calif

CONTRACTOR: Owner | PHONE:

ADDRESS: ~~W. Hayes Ass't.~~ Same

PLANS DRAWN BY: W.L. Hayes Ass | PHONE: 213-868-5030

ADDRESS: 12631 E. Imperial Hwy South FE. Springs Calif

CONSTRUCTION LENDER'S NAME AND ADDRESS:

I HEREBY ACKNOWLEDGE THAT I HAVE READ THIS APPLICATION AND STATE THAT THE ABOVE INFORMATION AND THE PLOT PLAN ARE CORRECT AND AGREE TO COMPLY WITH ALL ORDINANCES AND STATE LAWS REGULATING BUILDING CONSTRUCTION AND I SHALL NOT EMPLOY ANY PERSON IN VIOLATION OF THE WORKMAN'S COMPENSATION LAWS OF THE STATE OF CALIFORNIA.

I HEREBY CERTIFY THAT I AM PROPERLY LICENSED AS A CONTRACTOR UNDER THE STATE OF CALIFORNIA BUSINESS AND PROFESSIONS CODE, DIVISION 3, CHAPTER 9 AND SECTION NO. 6113, SANTA ANA MUNICIPAL CODE AND THAT SUCH LICENSES ARE IN FULL FORCE AND EFFECT.

SIGNATURE OF CONTRACTOR

STATE LICENSE NO.

SANTA ANA LICENSE NO.

DATE

I HEREBY CERTIFY THAT I AM EXEMPT FROM THE PROVISIONS OF THE STATE OF CALIFORNIA BUSINESS AND PROFESSIONS CODE, DIVISION 3, CHAPTER 9, ON THE BASIS OF SECTION

7044 A	
7044 B	

SIGNATURE OF OWNER

AUTHORIZED AGENT: K.E. Owens

DATE: 2-7-77

FOR PLANNING DEPARTMENT USE

LAND USE: See House | USE CODE: Distribution Ctr

ZONE	GP	VA	CUP	PM
M1	55			

GPA	CT	SDM	BLK	CPN
		16-5-10		

MECH. APPURT. SCRN. YES ☐ NO ☑ | LANDSCAPING REQ. YES ☑ NO ☐ | IMPR. REQ. YES ☑ NO ☐

RESIDENTIAL DEVELOPMENT FEE		UNIT NO.	FEE
SINGLE FAMILY RES.	$340		
1 BEDROOM UNIT	$150		
2 BEDROOM UNIT	$200		
3 BEDROOM UNIT	$250		
OTHER			
TOTAL TO FUND	—470		

PUBLIC WORKS APPROVAL BY: SH

APPROVED BY: [signature] DATE: 2-7-77

FOR BUILDING DEPARTMENT USE

SEWER REQUIRES APPROVAL OF DIRECTOR OF PUBLIC WORKS: YES ☐ NO ☐ INITIAL | PUBLIC WORKS APPROVAL: DATE | INITIAL

FIRE ZONE	OCCUP. GROUP	TYPE CONSTR.
3	F-2	III N

BUILDING PERMIT $	APPROVED BY	DATE APPROVED
32.00	FM/WBL	2/16/77

PLAN CHECK $	C.I.C. PAID RCT #	DATE ISSUED
20.80		2/16/77

AMOUNT DUE $	UNDERGROUND UTILITIES REQUIRED
52.80	YES ☐ NO ☑

RES. DEV. FEE

TOTAL FEES DUE: 52.80

REMARKS

YARDS CORRESPONDENCE RECORD ON WHITE CARD

PL. CHK. NO.

PERMIT NO.: 24242

DRAW A PLOT PLAN INCLUDING THE FOLLOWING INFORMATION

(NOTE: USE INK)

1. ALL PROPERTY LINES
2. ADJACENT STREETS
3. NORTH ARROW
4. LOCATION, SIZE, AND USE OF PROPOSED WORK
5. LOCATION, SIZE, AND USE OF ALL EXISTING & PROPOSED BLDGS
6. LOCATION AND SIZE OF PARKING SPACES AND DRIVEWAYS

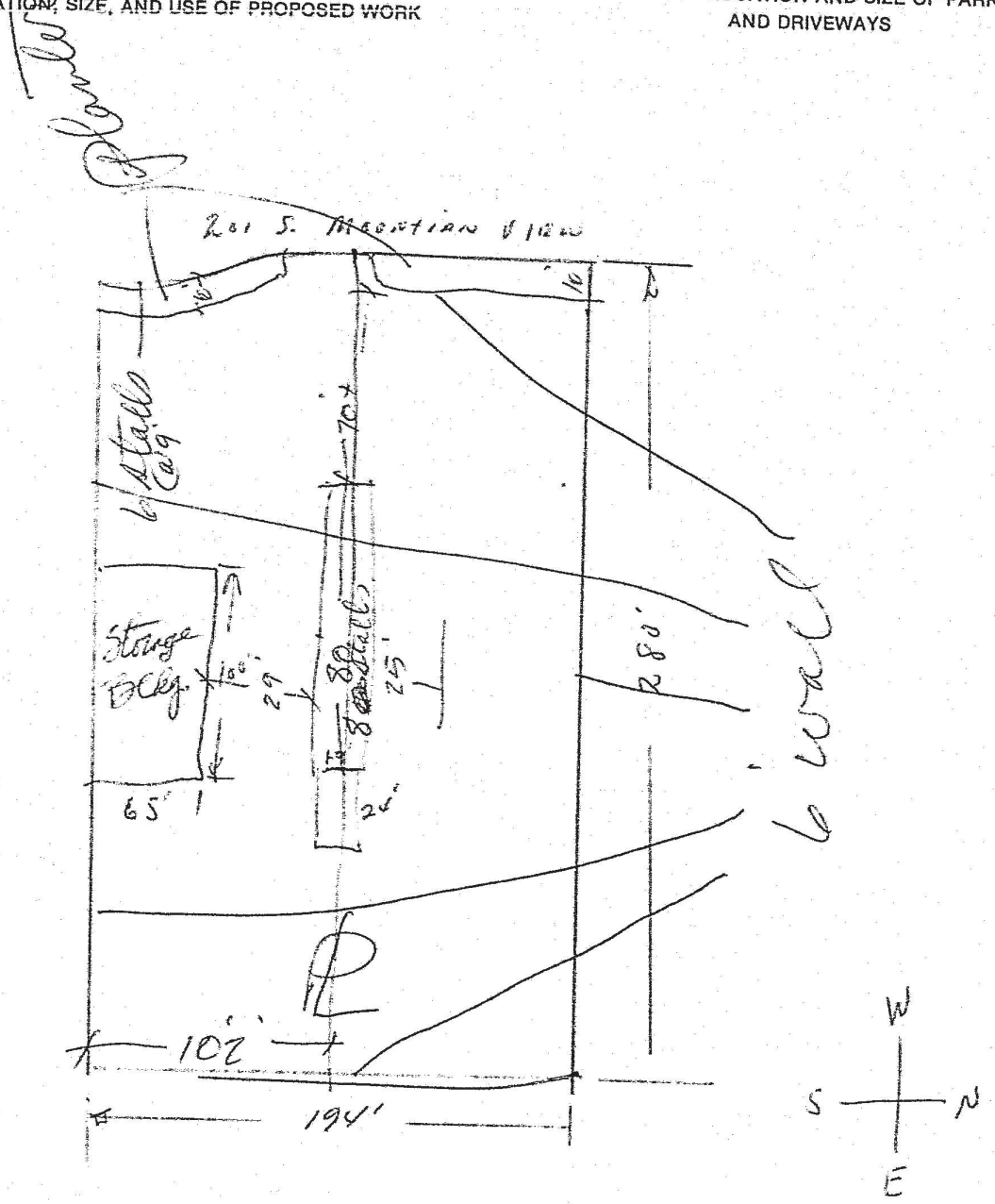

13 stalls req & shown

APPLICATION FOR BUILDING PERMIT

(TYPEWRITE OR PRINT IN INK)

CITY OF SANTA ANA
20 CIVIC CENTER PLAZA
834-4186

APPLICANT FILL IN AREA BELOW AND ON REVERSE SIDE

ADDRESS OF PROPOSED WORK

ASSESSOR'S NO.

LEGAL DESCRIPTION (ATTACH METES & BOUNDS)
LOT BLOCK TRACT

EXISTING BUILDINGS ON LOT AND USE

NATURE OF WORK DEMO ☐
NEW ☐ ADDN ☐ ALTER ☐ CONV ☐ REPAIR ☐ MOVE ☐

PROPOSED USE OF THIS BUILDING
RES ☐ COMM ☐ INDUS. ☐ OTHER ☐

DESCRIBE PROPOSED WORK

DESCRIBE USE

VALUATION $	SIZE OF BLDG. X	HEIGHT FT.	NO. STORIES
1ST FLOOR AREA SQ. FT.	2ND FLOOR AREA SQ. FT.	GAR/CARPORT AREA SQ. FT.	

IF DRIVEWAY REQUIRES REMOVAL OF TREE, CONTACT CITY REC. & PARK DEPARTMENT 834-4145

IF EXISTING WELL IS ABANDONED OR DESTROYED, CONTACT ORANGE COUNTY HEALTH DEPARTMENT 776-5551

OWNER	PHONE
ADDRESS	
CONTRACTOR	PHONE
ADDRESS	
PLANS DRAWN BY	PHONE
ADDRESS	

CONSTRUCTION LENDER'S NAME AND ADDRESS

I HEREBY ACKNOWLEDGE THAT I HAVE READ THIS APPLICATION AND STATE THAT THE ABOVE INFORMATION AND THE PLOT PLAN ARE CORRECT AND AGREE TO COMPLY WITH ALL ORDINANCES AND STATE LAWS REGULATING BUILDING CONSTRUCTION AND I SHALL NOT EMPLOY ANY PERSON IN VIOLATION OF THE WORKMAN'S COMPENSATION LAWS OF THE STATE OF CALIFORNIA.

I HEREBY CERTIFY THAT I AM PROPERLY LICENSED AS A CONTRACTOR UNDER THE STATE OF CALIFORNIA BUSINESS AND PROFESSIONS CODE, DIVISION 3, CHAPTER 9 AND SECTION NO. 6113, SANTA ANA MUNICIPAL CODE AND THAT SUCH LICENSES ARE IN FULL FORCE AND EFFECT.

SIGNATURE OF CONTRACTOR

STATE LICENSE NO.

SANTA ANA LICENSE NO.

DATE

I HEREBY CERTIFY THAT I AM EXEMPT FROM THE PROVISIONS OF THE STATE OF CALIFORNIA BUSINESS AND PROFESSIONS CODE, DIVISION 3, CHAPTER 9, ON THE BASIS OF SECTION

7044 A	
7044 B	

SIGNATURE OF OWNER

AUTHORIZED AGENT

DATE

FOR PLANNING DEPARTMENT USE

LAND USE			USE CODE	
ZONE	GP	VA	CUP	PM
GPA	CT	SDM	BLK	CPN

MECH. APPURT. SCRN.	LANDSCAPING REQ.	IMPR. REQ.
YES ☐ NO ☐	YES ☐ NO ☐	YES ☐ NO ☐

RESIDENTIAL DEVELOPMENT FEE		UNIT NO.	FEE
SINGLE FAMILY RES.	$340		
1 BEDROOM UNIT	$150		
2 BEDROOM UNIT	$200		
3 BEDROOM UNIT	$250		
OTHER			
TOTAL TO FUND	—470		

PUBLIC WORKS APPROVAL BY

APPROVED BY DATE

FOR BUILDING DEPARTMENT USE

SEWER REQUIRES APPROVAL OF DIRECTOR OF PUBLIC WORKS YES ☐ NO ☐ INITIAL	PUBLIC WORKS APPROVAL DATE INITIAL	
FIRE ZONE	OCCUP. GROUP	TYPE CONSTR.
BUILDING PERMIT $	APPROVED BY	DATE APPROVED
PLAN CHECK $	P.C. PAID RCT #	DATE PAID
AMOUNT DUE $	UNDERGROUND UTILITIES REQUIRED YES ☑ NO ☐	
RES. DEV. FEE		
TOTAL FEES DUE		

REMARKS

Business

CARDS, CORRESPONDENCE (RECORD ON WHITE CARD)

PL. CHK. NO.	PERMIT NO.
	24243

APPLICATION FOR BUILDING PERMIT

(TYPEWRITE OR PRINT IN INK)

OK tock K

CITY OF SANTA ANA
20 CIVIC CENTER PLAZA
834-4186

APPLICANT FILL IN AREA BELOW AND ON REVERSE SIDE

ADDRESS OF PROPOSED WORK: 201 S. Mountain View

ASSESSOR'S NO.: 108-270-51

LEGAL DESCRIPTION (ATTACH METES & BOUNDS)
LOT BLOCK 4 L 386 TRACT # C & D

EXISTING BUILDINGS ON LOT AND USE: none

NATURE OF WORK: NEW ☑ ADDN ☐ ALTER ☐ CONV ☐ REPAIR ☐ MOVE ☐ DEMO ☐

PROPOSED USE OF THIS BUILDING: RES ☐ COMM ☑ INDUS ☑ OTHER ☐

DESCRIBE PROPOSED WORK: Wholesale Sales & Warehouse & Office

DESCRIBE USE: OFFICES / STORAGE

VALUATION	SIZE OF BLDG.	HEIGHT	NO. STORIES
$ 91,000 ee	65' x 100'	1 story FT.	1

1ST FLOOR AREA	2ND FLOOR AREA	GAR/CARPORT AREA
65,000 SQ. FT.	— SQ. FT.	— SQ. FT.

IF DRIVEWAY REQUIRES REMOVAL OF TREE, CONTACT CITY REC. & PARK DEPARTMENT 834-4145

IF EXISTING WELL IS ABANDONED OR DESTROYED, CONTACT ORANGE COUNTY HEALTH DEPARTMENT 776-5551

OWNER: Charlie Akhoff cell 213 PHONE 231-5116
ADDRESS: 224 N. 6th St. Montebello 213-868-5030

CONTRACTOR: owner PHONE
ADDRESS: same

PLANS DRAWN BY: E. L. Hayes & Assoc. 213 PHONE 868-5030
ADDRESS: 12631 E. Imperial #210 B

CONSTRUCTION LENDER'S NAME AND ADDRESS

I HEREBY ACKNOWLEDGE THAT I HAVE READ THIS APPLICATION AND STATE THAT THE ABOVE INFORMATION AND THE PLOT PLAN ARE CORRECT AND AGREE TO COMPLY WITH ALL ORDINANCES AND STATE LAWS REGULATING BUILDING CONSTRUCTION AND I SHALL NOT EMPLOY ANY PERSON IN VIOLATION OF THE WORKMAN'S COMPENSATION LAWS OF THE STATE OF CALIFORNIA.

I HEREBY CERTIFY THAT I AM PROPERLY LICENSED AS A CONTRACTOR UNDER THE STATE OF CALIFORNIA BUSINESS AND PROFESSIONS CODE, DIVISION 3, CHAPTER 9 AND SECTION NO. 6113, SANTA ANA MUNICIPAL CODE AND THAT SUCH LICENSES ARE IN FULL FORCE AND EFFECT.

SIGNATURE OF CONTRACTOR

STATE LICENSE NO.

SANTA ANA LICENSE NO.

DATE

I HEREBY CERTIFY THAT I AM EXEMPT FROM THE PROVISIONS OF THE STATE OF CALIFORNIA BUSINESS AND PROFESSIONS CODE, DIVISION 3, CHAPTER 9, ON THE BASIS OF SECTION

7044 A	
7044 B	X

SIGNATURE OF OWNER Charlie Akhoff
AUTHORIZED AGENT

DATE Dec. 1, 1976

FOR PLANNING DEPARTMENT USE

LAND USE: Distribution Ctr USE CODE

ZONE	GP	VA	CUP	PM
IIII	SS			
GPA	CT	SDM	BLK	CPN
		16-5-10		

MECH. APPURT. SCRN.	LANDSCAPING REQ.	IMPR. REQ.
YES ☐ NO ☑	YES ☑ NO ☐	YES ☑ NO ☐

RESIDENTIAL DEVELOPMENT FEE		UNIT NO.	FEE
SINGLE FAMILY RES.	$340		
1 BEDROOM UNIT	$150		
2 BEDROOM UNIT	$200		
3 BEDROOM UNIT	$250		
OTHER			
TOTAL TO FUND	—470		

PUBLIC WORKS APPROVAL BY: SA

APPROVED BY: Kaiser DATE 2-7-77

FOR BUILDING DEPARTMENT USE

SEWER REQUIRES APPROVAL OF DIRECTOR OF PUBLIC WORKS: YES ☐ NO ☐ INITIAL

PUBLIC WORKS APPROVAL: DATE INITIAL

FIRE ZONE	OCCUP GROUP	TYPE CONSTR
3	F-2	III N

BUILDING PERMITS	APPROVED BY	DATE APPROVED
269.00	AM/WBL	2/16/77

PLAN CHECKS	P.C. PAID RCT #	DATE ISSUED
174.85	6101 #159.25	2/16/77

AMOUNT DUE	UNDERGROUND UTILITIES REQUIRED
$43.85	YES X NO ☐

RES DEV FEE

TOTAL FEES DUE 284.60

REMARKS

YARDS CORRESPONDENCE (RECORD ON WHITE CARD)

PL. CHK. NO. 2791

PERMIT NO. 24241

EX

DRAW A PLOT PLAN INCLUDING THE FOLLOWING INFORMATION

(NOTE: USE INK)

1. ALL PROPERTY LINES
2. ADJACENT STREETS
3. NORTH ARROW
4. LOCATION, SIZE, AND USE OF PROPOSED WORK
5. LOCATION, SIZE, AND USE OF ALL EXISTING & PROPOSED BLDGS
6. LOCATION AND SIZE OF PARKING SPACES AND DRIVEWAYS

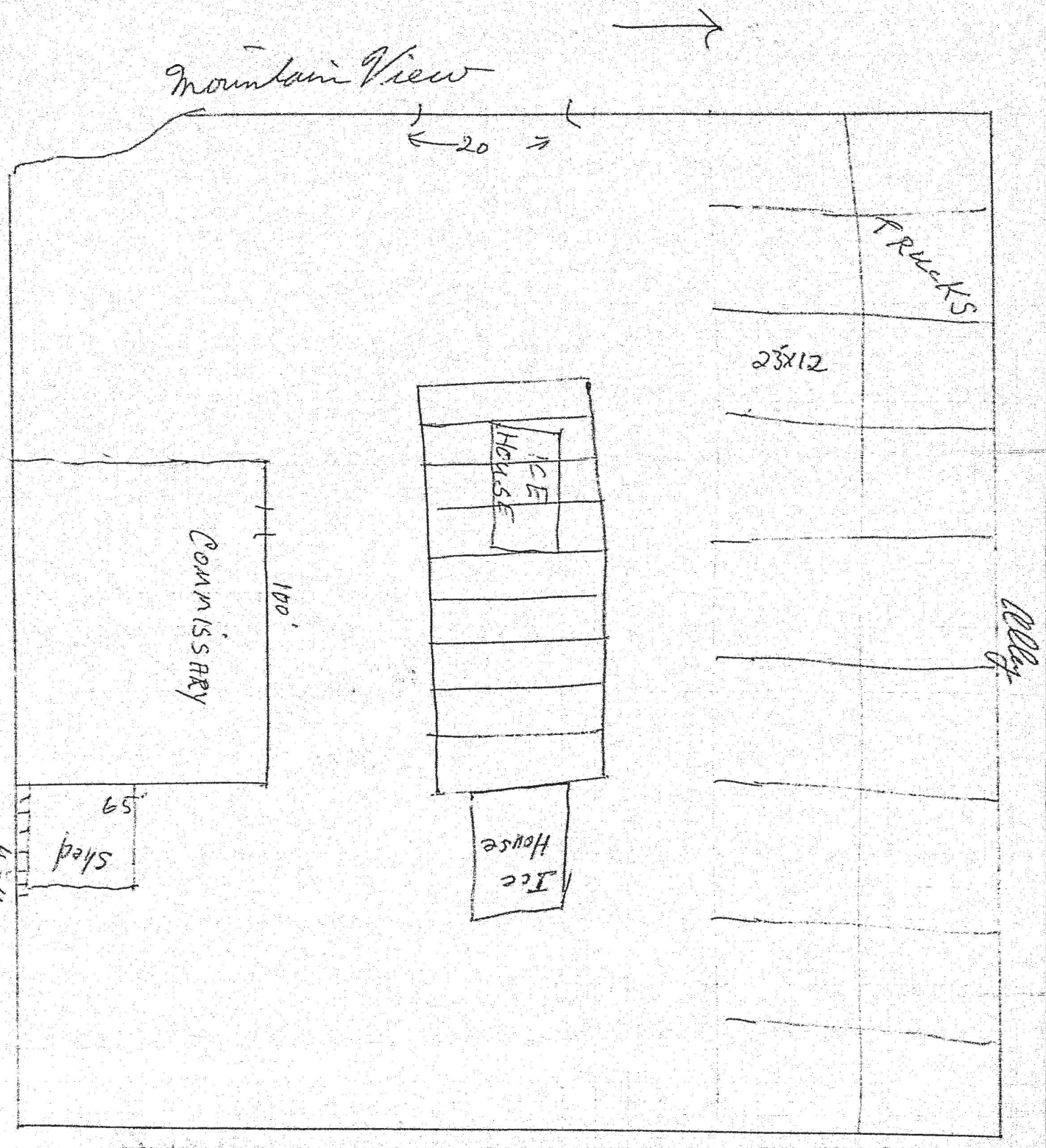

APPLICATION FOR BUILDING PERMIT

(TYPEWRITE OR PRINT IN INK)

CITY OF SANTA ANA
20 CIVIC CENTER PLAZA
834-4186

APPLICANT FILL IN AREA BELOW AND ON REVERSE SIDE

ADDRESS OF PROPOSED WORK: 201 S. Mountain View

ASSESSOR'S NO.: 108-270-51

LEGAL DESCRIPTION (ATTACH METES & BOUNDS)
LOT | BLOCK Pt 384 | TRACT #C+D

EXISTING BUILDINGS ON LOT AND USE: None

NATURE OF WORK: NEW ☑ ADDN ☐ ALTER ☐ CONV ☐ REPAIR ☐ DEMO ☐ MOVE ☐

PROPOSED USE OF THIS BUILDING: RES ☐ COMM ☑ INDUS. ☐ OTHER ☐

DESCRIBE PROPOSED WORK: ICE House

DESCRIBE USE: To make Ice

VALUATION	SIZE OF BLDG.	HEIGHT	NO. STORIES
$ 500.00	10' x 24'	14' FT.	1

1ST FLOOR AREA	2ND FLOOR AREA	GAR/CARPORT AREA
240 SQ. FT.	— SQ. FT.	— SQ. FT.

IF DRIVEWAY REQUIRES REMOVAL OF TREE, CONTACT CITY REC. & PARK DEPARTMENT 834-4145

IF EXISTING WELL IS ABANDONED OR DESTROYED, CONTACT ORANGE COUNTY HEALTH DEPARTMENT 776-5551

OWNER: Charlie Akoboff | PHONE: 213-724-0401

ADDRESS: 324 N. 6 St Montebello Calif

CONTRACTOR: Owner | PHONE:

ADDRESS: ~~W. Hayes Ass't.~~ Same

PLANS DRAWN BY: W.L. Hayes Ass | PHONE: 213-868-5030

ADDRESS: 12631 E. Imperial Hwy South FE. Springs Calif

CONSTRUCTION LENDER'S NAME AND ADDRESS:

I HEREBY ACKNOWLEDGE THAT I HAVE READ THIS APPLICATION AND STATE THAT THE ABOVE INFORMATION AND THE PLOT PLAN ARE CORRECT AND AGREE TO COMPLY WITH ALL ORDINANCES AND STATE LAWS REGULATING BUILDING CONSTRUCTION AND I SHALL NOT EMPLOY ANY PERSON IN VIOLATION OF THE WORKMAN'S COMPENSATION LAWS OF THE STATE OF CALIFORNIA.

I HEREBY CERTIFY THAT I AM PROPERLY LICENSED AS A CONTRACTOR UNDER THE STATE OF CALIFORNIA BUSINESS AND PROFESSIONS CODE, DIVISION 3, CHAPTER 9 AND SECTION NO. 6113, SANTA ANA MUNICIPAL CODE AND THAT SUCH LICENSES ARE IN FULL FORCE AND EFFECT.

SIGNATURE OF CONTRACTOR

STATE LICENSE NO.

SANTA ANA LICENSE NO.

DATE

I HEREBY CERTIFY THAT I AM EXEMPT FROM THE PROVISIONS OF THE STATE OF CALIFORNIA BUSINESS AND PROFESSIONS CODE, DIVISION 3, CHAPTER 9, ON THE BASIS OF SECTION

7044 A	
7044 B	

SIGNATURE OF OWNER

AUTHORIZED AGENT: K.E. Owens

DATE: 2-7-77

FOR PLANNING DEPARTMENT USE

LAND USE: See House | USE CODE: Distribution Ctr

ZONE	GP	VA	CUP	PM
M1	55			

GPA	CT	SDM	BLK	CPN
		16-5-10		

MECH. APPURT. SCRN. YES ☐ NO ☑ | LANDSCAPING REQ. YES ☑ NO ☐ | IMPR. REQ. YES ☑ NO ☐

RESIDENTIAL DEVELOPMENT FEE		UNIT NO.	FEE
SINGLE FAMILY RES.	$340		
1 BEDROOM UNIT	$150		
2 BEDROOM UNIT	$200		
3 BEDROOM UNIT	$250		
OTHER			
TOTAL TO FUND	—470		

PUBLIC WORKS APPROVAL BY: SH

APPROVED BY: [signature] DATE: 2-7-77

FOR BUILDING DEPARTMENT USE

SEWER REQUIRES APPROVAL OF DIRECTOR OF PUBLIC WORKS: YES ☐ NO ☐ INITIAL | PUBLIC WORKS APPROVAL: DATE | INITIAL

FIRE ZONE	OCCUP. GROUP	TYPE CONSTR.
3	F-2	III N

BUILDING PERMIT $	APPROVED BY	DATE APPROVED
32.00	FM/WBL	2/16/77

PLAN CHECK $	C.I.C. PAID RCT #	DATE ISSUED
20.80		2/16/77

AMOUNT DUE $	UNDERGROUND UTILITIES REQUIRED
52.80	YES ☐ NO ☑

RES. DEV. FEE

TOTAL FEES DUE: 52.80

REMARKS

YARDS CORRESPONDENCE RECORD ON WHITE CARD

PL. CHK. NO.

PERMIT NO.: 24242

DRAW A PLOT PLAN INCLUDING THE FOLLOWING INFORMATION

(NOTE: USE INK)

1. ALL PROPERTY LINES
2. ADJACENT STREETS
3. NORTH ARROW
4. LOCATION, SIZE, AND USE OF PROPOSED WORK
5. LOCATION, SIZE, AND USE OF ALL EXISTING & PROPOSED BLDGS
6. LOCATION AND SIZE OF PARKING SPACES AND DRIVEWAYS

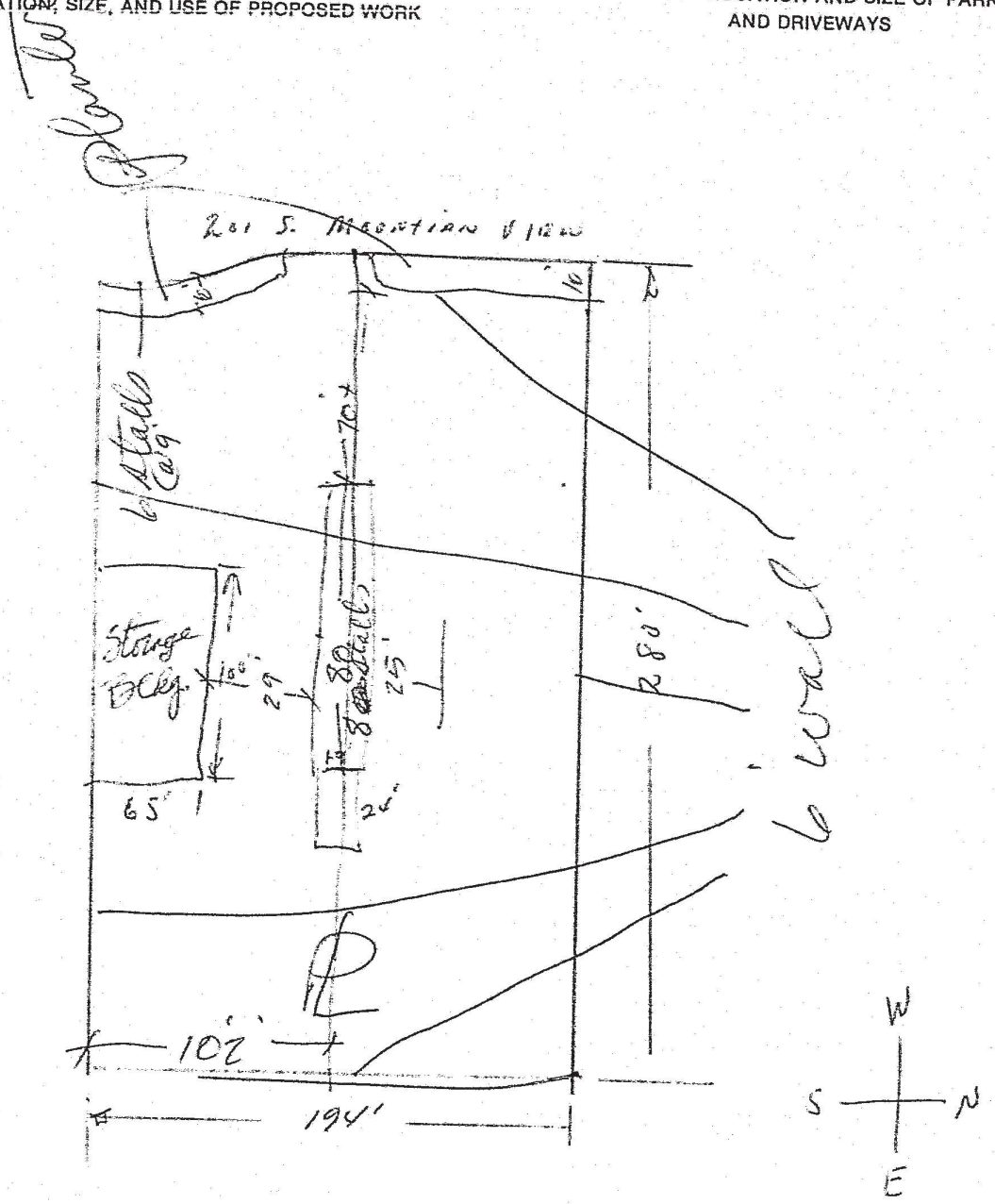

13 stalls req & shown

APPLICATION FOR BUILDING PERMIT

(TYPEWRITE OR PRINT IN INK)

CITY OF SANTA ANA
20 CIVIC CENTER PLAZA
834-4186

APPLICANT FILL IN AREA BELOW AND ON REVERSE SIDE

ADDRESS OF PROPOSED WORK

ASSESSOR'S NO.

LEGAL DESCRIPTION (ATTACH METES & BOUNDS)
LOT BLOCK TRACT

EXISTING BUILDINGS ON LOT AND USE

NATURE OF WORK DEMO ☐
NEW ☐ ADDN ☐ ALTER ☐ CONV ☐ REPAIR ☐ MOVE ☐

PROPOSED USE OF THIS BUILDING
RES ☐ COMM ☐ INDUS. ☐ OTHER ☐

DESCRIBE PROPOSED WORK

DESCRIBE USE

VALUATION $	SIZE OF BLDG. X	HEIGHT FT.	NO. STORIES
1ST FLOOR AREA SQ. FT.	2ND FLOOR AREA SQ. FT.	GAR/CARPORT AREA SQ. FT.	

IF DRIVEWAY REQUIRES REMOVAL OF TREE, CONTACT CITY REC. & PARK DEPARTMENT 834-4145

IF EXISTING WELL IS ABANDONED OR DESTROYED, CONTACT ORANGE COUNTY HEALTH DEPARTMENT 776-5551

OWNER	PHONE
ADDRESS	
CONTRACTOR	PHONE
ADDRESS	
PLANS DRAWN BY	PHONE
ADDRESS	

CONSTRUCTION LENDER'S NAME AND ADDRESS

I HEREBY ACKNOWLEDGE THAT I HAVE READ THIS APPLICATION AND STATE THAT THE ABOVE INFORMATION AND THE PLOT PLAN ARE CORRECT AND AGREE TO COMPLY WITH ALL ORDINANCES AND STATE LAWS REGULATING BUILDING CONSTRUCTION AND I SHALL NOT EMPLOY ANY PERSON IN VIOLATION OF THE WORKMAN'S COMPENSATION LAWS OF THE STATE OF CALIFORNIA.

I HEREBY CERTIFY THAT I AM PROPERLY LICENSED AS A CONTRACTOR UNDER THE STATE OF CALIFORNIA BUSINESS AND PROFESSIONS CODE, DIVISION 3, CHAPTER 9 AND SECTION NO. 6113, SANTA ANA MUNICIPAL CODE AND THAT SUCH LICENSES ARE IN FULL FORCE AND EFFECT.

SIGNATURE OF CONTRACTOR

STATE LICENSE NO.

SANTA ANA LICENSE NO.

DATE

I HEREBY CERTIFY THAT I AM EXEMPT FROM THE PROVISIONS OF THE STATE OF CALIFORNIA BUSINESS AND PROFESSIONS CODE, DIVISION 3, CHAPTER 9, ON THE BASIS OF SECTION

7044 A	
7044 B	

SIGNATURE OF OWNER

AUTHORIZED AGENT

DATE

FOR PLANNING DEPARTMENT USE

LAND USE			USE CODE	
ZONE	GP	VA	CUP	PM
GPA	CT	SDM	BLK	CPN

MECH. APPURT. SCRN.	LANDSCAPING REQ.	IMPR. REQ.
YES ☐ NO ☐	YES ☐ NO ☐	YES ☐ NO ☐

RESIDENTIAL DEVELOPMENT FEE		UNIT NO.	FEE
SINGLE FAMILY RES.	$340		
1 BEDROOM UNIT	$150		
2 BEDROOM UNIT	$200		
3 BEDROOM UNIT	$250		
OTHER			
TOTAL TO FUND	—470		

PUBLIC WORKS APPROVAL BY

APPROVED BY DATE

FOR BUILDING DEPARTMENT USE

SEWER REQUIRES APPROVAL OF DIRECTOR OF PUBLIC WORKS YES ☐ NO ☐ INITIAL	PUBLIC WORKS APPROVAL DATE INITIAL	
FIRE ZONE	OCCUP. GROUP	TYPE CONSTR.
BUILDING PERMIT $	APPROVED BY	DATE APPROVED
PLAN CHECK $	P.C. PAID RCT #	DATE PAID
AMOUNT DUE $	UNDERGROUND UTILITIES REQUIRED YES ☑ NO ☐	
RES. DEV. FEE		
TOTAL FEES DUE		

REMARKS

Business

CARDS, CORRESPONDENCE (RECORD ON WHITE CARD)

PL. CHK. NO.	PERMIT NO.
	24243

APPLICATION FOR BUILDING PERMIT

(TYPEWRITE OR PRINT IN INK)

OK tock K

CITY OF SANTA ANA
20 CIVIC CENTER PLAZA
834-4186

APPLICANT FILL IN AREA BELOW AND ON REVERSE SIDE

ADDRESS OF PROPOSED WORK: 201 S. Mountain View

ASSESSOR'S NO.: 108-270-51

LEGAL DESCRIPTION (ATTACH METES & BOUNDS)
LOT BLOCK 4 L 386 TRACT # C & D

EXISTING BUILDINGS ON LOT AND USE: none

NATURE OF WORK: NEW ☑ ADDN ☐ ALTER ☐ CONV ☐ REPAIR ☐ MOVE ☐ DEMO ☐

PROPOSED USE OF THIS BUILDING: RES ☐ COMM ☑ INDUS ☑ OTHER ☐

DESCRIBE PROPOSED WORK: Wholesale Sales & Warehouse & Office

DESCRIBE USE: OFFICES / STORAGE

VALUATION	SIZE OF BLDG.	HEIGHT	NO. STORIES
$ 91,000 ee	65' x 100'	1 story FT.	1

1ST FLOOR AREA	2ND FLOOR AREA	GAR/CARPORT AREA
65,000 SQ. FT.	— SQ. FT.	— SQ. FT.

IF DRIVEWAY REQUIRES REMOVAL OF TREE, CONTACT CITY REC. & PARK DEPARTMENT 834-4145

IF EXISTING WELL IS ABANDONED OR DESTROYED, CONTACT ORANGE COUNTY HEALTH DEPARTMENT 776-5551

OWNER: Charlie Akhoff cell 213 PHONE 231-5116
ADDRESS: 224 N. 6th St. Montebello 213-868-5030

CONTRACTOR: owner PHONE
ADDRESS: same

PLANS DRAWN BY: E. L. Hayes & Assoc. 213 PHONE 868-5030
ADDRESS: 12631 E. Imperial #210 B

CONSTRUCTION LENDER'S NAME AND ADDRESS

I HEREBY ACKNOWLEDGE THAT I HAVE READ THIS APPLICATION AND STATE THAT THE ABOVE INFORMATION AND THE PLOT PLAN ARE CORRECT AND AGREE TO COMPLY WITH ALL ORDINANCES AND STATE LAWS REGULATING BUILDING CONSTRUCTION AND I SHALL NOT EMPLOY ANY PERSON IN VIOLATION OF THE WORKMAN'S COMPENSATION LAWS OF THE STATE OF CALIFORNIA.

I HEREBY CERTIFY THAT I AM PROPERLY LICENSED AS A CONTRACTOR UNDER THE STATE OF CALIFORNIA BUSINESS AND PROFESSIONS CODE, DIVISION 3, CHAPTER 9 AND SECTION NO. 6113, SANTA ANA MUNICIPAL CODE AND THAT SUCH LICENSES ARE IN FULL FORCE AND EFFECT.

SIGNATURE OF CONTRACTOR

STATE LICENSE NO.

SANTA ANA LICENSE NO.

DATE

I HEREBY CERTIFY THAT I AM EXEMPT FROM THE PROVISIONS OF THE STATE OF CALIFORNIA BUSINESS AND PROFESSIONS CODE, DIVISION 3, CHAPTER 9, ON THE BASIS OF SECTION

7044 A	
7044 B	X

SIGNATURE OF OWNER Charlie Akhoff
AUTHORIZED AGENT

DATE Dec. 1, 1976

FOR PLANNING DEPARTMENT USE

LAND USE: Distribution Ctr USE CODE

ZONE	GP	VA	CUP	PM
IIII	SS			
GPA	CT	SDM	BLK	CPN
		16-5-10		

MECH. APPURT. SCRN.	LANDSCAPING REQ.	IMPR. REQ.
YES ☐ NO ☑	YES ☑ NO ☐	YES ☑ NO ☐

RESIDENTIAL DEVELOPMENT FEE		UNIT NO.	FEE
SINGLE FAMILY RES.	$340		
1 BEDROOM UNIT	$150		
2 BEDROOM UNIT	$200		
3 BEDROOM UNIT	$250		
OTHER			
TOTAL TO FUND	—470		

PUBLIC WORKS APPROVAL BY: SA

APPROVED BY: Kaiser DATE 2-7-77

FOR BUILDING DEPARTMENT USE

SEWER REQUIRES APPROVAL OF DIRECTOR OF PUBLIC WORKS: YES ☐ NO ☐ INITIAL

PUBLIC WORKS APPROVAL: DATE INITIAL

FIRE ZONE	OCCUP GROUP	TYPE CONSTR
3	F-2	III N

BUILDING PERMITS	APPROVED BY	DATE APPROVED
269.00	AM/WBL	2/16/77

PLAN CHECKS	P.C. PAID RCT #	DATE ISSUED
174.85	6101 #159.25	2/16/77

AMOUNT DUE	UNDERGROUND UTILITIES REQUIRED
$43.85	YES X NO ☐

RES DEV FEE

TOTAL FEES DUE 284.60

REMARKS

YARDS CORRESPONDENCE (RECORD ON WHITE CARD)

PL. CHK. NO. 2791

PERMIT NO. 24241

EX

DRAW A PLOT PLAN INCLUDING THE FOLLOWING INFORMATION

(NOTE: USE INK)

1. ALL PROPERTY LINES
2. ADJACENT STREETS
3. NORTH ARROW
4. LOCATION, SIZE, AND USE OF PROPOSED WORK
5. LOCATION, SIZE, AND USE OF ALL EXISTING & PROPOSED BLDGS
6. LOCATION AND SIZE OF PARKING SPACES AND DRIVEWAYS

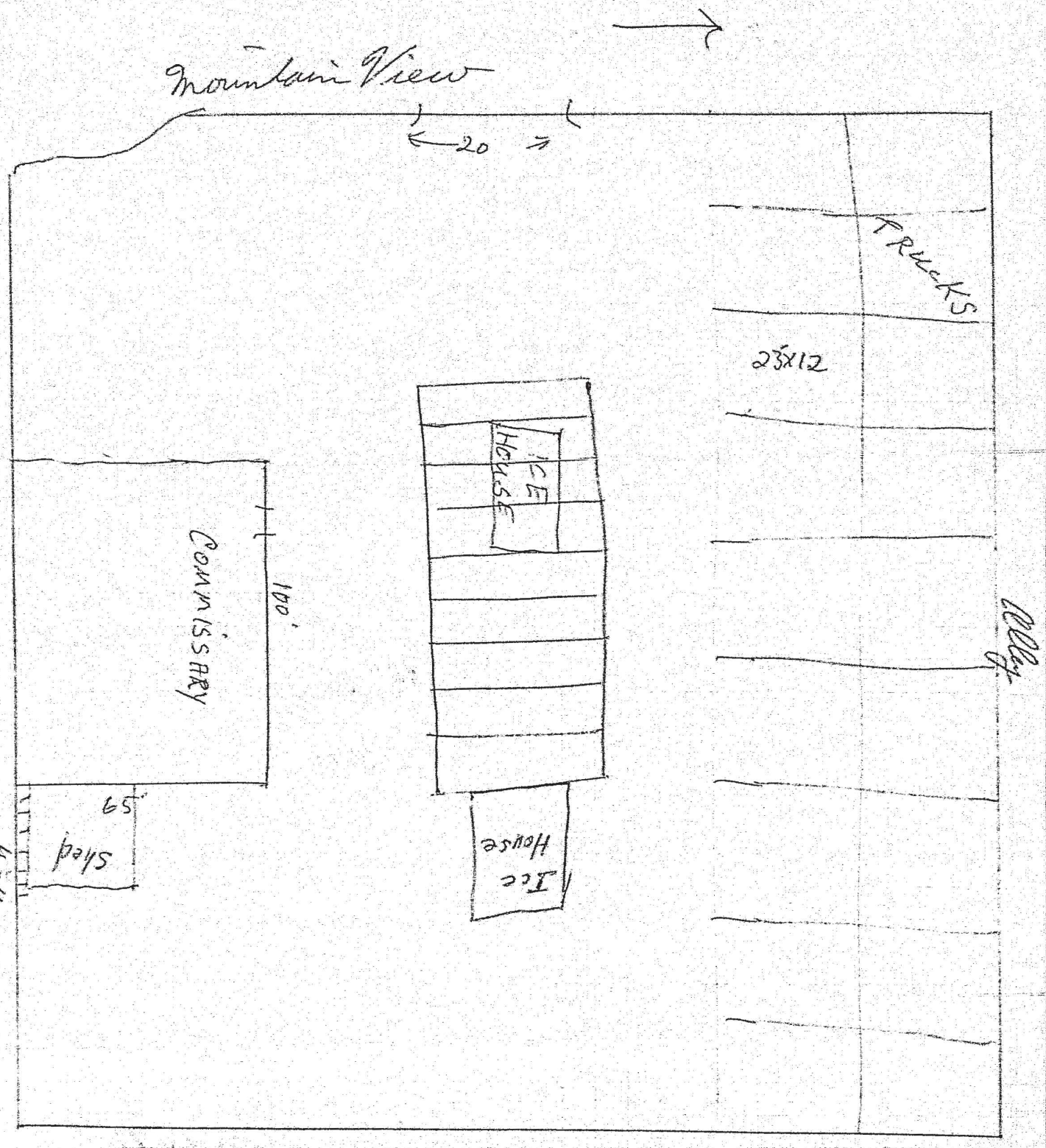

APPLICATION FOR BUILDING PERMIT

(TYPEWRITE OR PRINT IN INK)

CITY OF SANTA ANA
20 CIVIC CENTER PLAZA
834-4186

APPLICANT FILL IN AREA BELOW AND ON REVERSE SIDE

ADDRESS OF PROPOSED WORK: 201 S. Mountain View

ASSESSOR'S NO.: 108-270-51

LEGAL DESCRIPTION (ATTACH METES & BOUNDS)
LOT | BLOCK Pt 384 | TRACT #C+D

EXISTING BUILDINGS ON LOT AND USE: None

NATURE OF WORK: NEW ☑ ADDN ☐ ALTER ☐ CONV ☐ REPAIR ☐ DEMO ☐ MOVE ☐

PROPOSED USE OF THIS BUILDING: RES ☐ COMM ☑ INDUS. ☐ OTHER ☐

DESCRIBE PROPOSED WORK: ICE House

DESCRIBE USE: To make Ice

VALUATION	SIZE OF BLDG.	HEIGHT	NO. STORIES
$ 500.00	10' x 24'	14' FT.	1

1ST FLOOR AREA	2ND FLOOR AREA	GAR/CARPORT AREA
240 SQ. FT.	— SQ. FT.	— SQ. FT.

IF DRIVEWAY REQUIRES REMOVAL OF TREE, CONTACT CITY REC. & PARK DEPARTMENT 834-4145

IF EXISTING WELL IS ABANDONED OR DESTROYED, CONTACT ORANGE COUNTY HEALTH DEPARTMENT 776-5551

OWNER: Charlie Akoboff | PHONE: 213-724-0401

ADDRESS: 324 N. 6 St Montebello Calif

CONTRACTOR: Owner | PHONE:

ADDRESS: ~~W. Hayes Ass't.~~ Same

PLANS DRAWN BY: W.L. Hayes Ass | PHONE: 213-868-5030

ADDRESS: 12631 E. Imperial Hwy South FE. Springs Calif

CONSTRUCTION LENDER'S NAME AND ADDRESS:

I HEREBY ACKNOWLEDGE THAT I HAVE READ THIS APPLICATION AND STATE THAT THE ABOVE INFORMATION AND THE PLOT PLAN ARE CORRECT AND AGREE TO COMPLY WITH ALL ORDINANCES AND STATE LAWS REGULATING BUILDING CONSTRUCTION AND I SHALL NOT EMPLOY ANY PERSON IN VIOLATION OF THE WORKMAN'S COMPENSATION LAWS OF THE STATE OF CALIFORNIA.

I HEREBY CERTIFY THAT I AM PROPERLY LICENSED AS A CONTRACTOR UNDER THE STATE OF CALIFORNIA BUSINESS AND PROFESSIONS CODE, DIVISION 3, CHAPTER 9 AND SECTION NO. 6113, SANTA ANA MUNICIPAL CODE AND THAT SUCH LICENSES ARE IN FULL FORCE AND EFFECT.

SIGNATURE OF CONTRACTOR

STATE LICENSE NO.

SANTA ANA LICENSE NO.

DATE

I HEREBY CERTIFY THAT I AM EXEMPT FROM THE PROVISIONS OF THE STATE OF CALIFORNIA BUSINESS AND PROFESSIONS CODE, DIVISION 3, CHAPTER 9, ON THE BASIS OF SECTION

7044 A	
7044 B	

SIGNATURE OF OWNER

AUTHORIZED AGENT: K.E. Owens

DATE: 2-7-77

FOR PLANNING DEPARTMENT USE

LAND USE: See House | USE CODE: Distribution Ctr

ZONE	GP	VA	CUP	PM
M1	55			

GPA	CT	SDM	BLK	CPN
		16-5-10		

MECH. APPURT. SCRN. YES ☐ NO ☑ | LANDSCAPING REQ. YES ☑ NO ☐ | IMPR. REQ. YES ☑ NO ☐

RESIDENTIAL DEVELOPMENT FEE		UNIT NO.	FEE
SINGLE FAMILY RES.	$340		
1 BEDROOM UNIT	$150		
2 BEDROOM UNIT	$200		
3 BEDROOM UNIT	$250		
OTHER			
TOTAL TO FUND	—470		

PUBLIC WORKS APPROVAL BY: SH

APPROVED BY: [signature] DATE: 2-7-77

FOR BUILDING DEPARTMENT USE

SEWER REQUIRES APPROVAL OF DIRECTOR OF PUBLIC WORKS: YES ☐ NO ☐ INITIAL | PUBLIC WORKS APPROVAL: DATE | INITIAL

FIRE ZONE	OCCUP. GROUP	TYPE CONSTR.
3	F-2	III N

BUILDING PERMIT $	APPROVED BY	DATE APPROVED
32.00	FM/WBL	2/16/77

PLAN CHECK $	C.I.C. PAID RCT #	DATE ISSUED
20.80		2/16/77

AMOUNT DUE $	UNDERGROUND UTILITIES REQUIRED
52.80	YES ☐ NO ☑

RES. DEV. FEE

TOTAL FEES DUE: 52.80

REMARKS

YARDS CORRESPONDENCE RECORD ON WHITE CARD

PL. CHK. NO.

PERMIT NO.: 24242

DRAW A PLOT PLAN INCLUDING THE FOLLOWING INFORMATION

(NOTE: USE INK)

1. ALL PROPERTY LINES
2. ADJACENT STREETS
3. NORTH ARROW
4. LOCATION, SIZE, AND USE OF PROPOSED WORK
5. LOCATION, SIZE, AND USE OF ALL EXISTING & PROPOSED BLDGS
6. LOCATION AND SIZE OF PARKING SPACES AND DRIVEWAYS

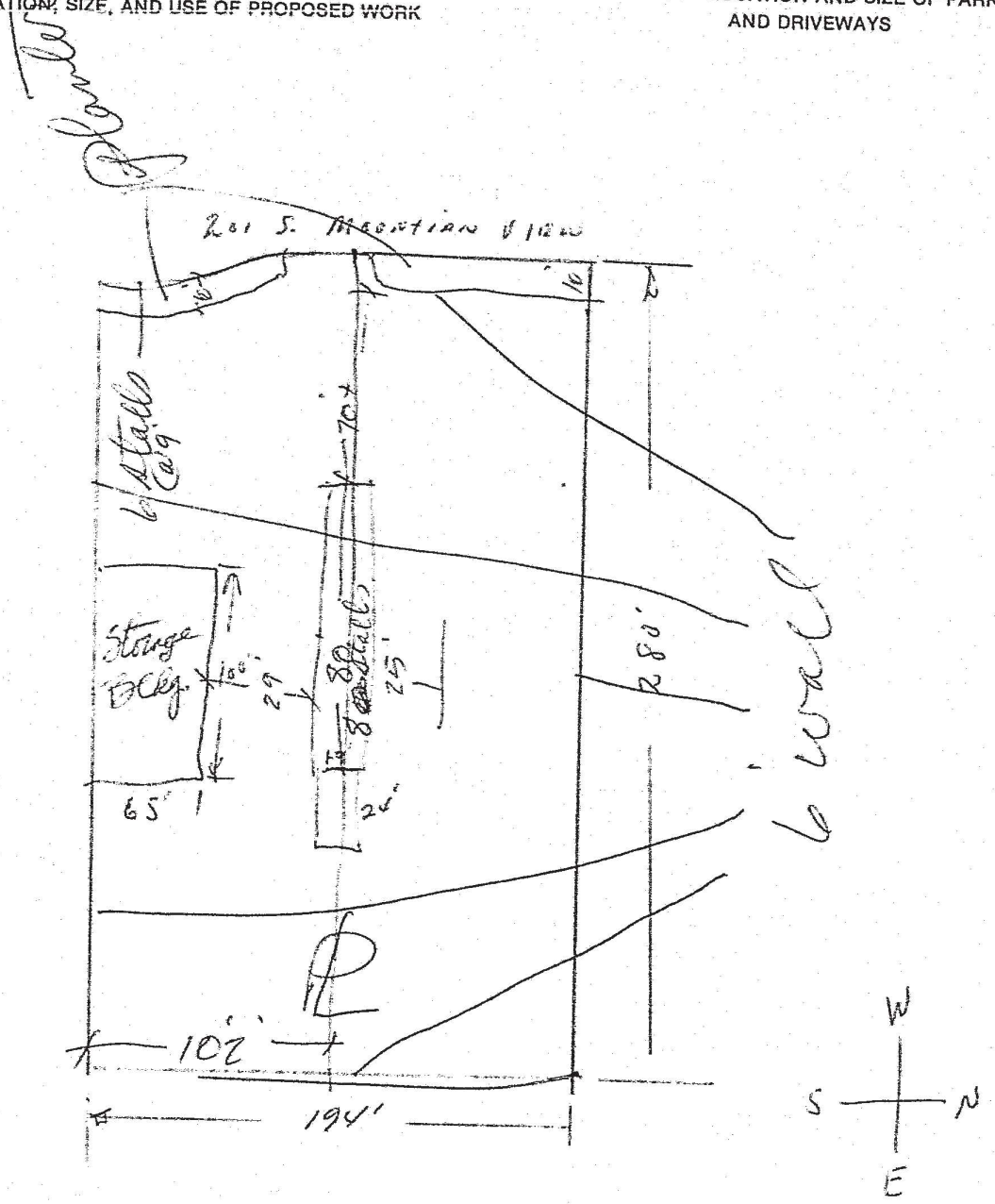

13 stalls req & shown

APPLICATION FOR BUILDING PERMIT

(TYPEWRITE OR PRINT IN INK)

CITY OF SANTA ANA
20 CIVIC CENTER PLAZA
834-4186

APPLICANT FILL IN AREA BELOW AND ON REVERSE SIDE

ADDRESS OF PROPOSED WORK

ASSESSOR'S NO.

LEGAL DESCRIPTION (ATTACH METES & BOUNDS)
LOT BLOCK TRACT

EXISTING BUILDINGS ON LOT AND USE

NATURE OF WORK DEMO ☐
NEW ☐ ADDN ☐ ALTER ☐ CONV ☐ REPAIR ☐ MOVE ☐

PROPOSED USE OF THIS BUILDING
RES ☐ COMM ☐ INDUS. ☐ OTHER ☐

DESCRIBE PROPOSED WORK

DESCRIBE USE

VALUATION $	SIZE OF BLDG. X	HEIGHT FT.	NO. STORIES
1ST FLOOR AREA SQ. FT.	2ND FLOOR AREA SQ. FT.	GAR/CARPORT AREA SQ. FT.	

IF DRIVEWAY REQUIRES REMOVAL OF TREE, CONTACT CITY REC. & PARK DEPARTMENT 834-4145

IF EXISTING WELL IS ABANDONED OR DESTROYED, CONTACT ORANGE COUNTY HEALTH DEPARTMENT 776-5551

OWNER	PHONE
ADDRESS	
CONTRACTOR	PHONE
ADDRESS	
PLANS DRAWN BY	PHONE
ADDRESS	

CONSTRUCTION LENDER'S NAME AND ADDRESS

I HEREBY ACKNOWLEDGE THAT I HAVE READ THIS APPLICATION AND STATE THAT THE ABOVE INFORMATION AND THE PLOT PLAN ARE CORRECT AND AGREE TO COMPLY WITH ALL ORDINANCES AND STATE LAWS REGULATING BUILDING CONSTRUCTION AND I SHALL NOT EMPLOY ANY PERSON IN VIOLATION OF THE WORKMAN'S COMPENSATION LAWS OF THE STATE OF CALIFORNIA.

I HEREBY CERTIFY THAT I AM PROPERLY LICENSED AS A CONTRACTOR UNDER THE STATE OF CALIFORNIA BUSINESS AND PROFESSIONS CODE, DIVISION 3, CHAPTER 9 AND SECTION NO. 6113, SANTA ANA MUNICIPAL CODE AND THAT SUCH LICENSES ARE IN FULL FORCE AND EFFECT.

SIGNATURE OF CONTRACTOR

STATE LICENSE NO.

SANTA ANA LICENSE NO.

DATE

I HEREBY CERTIFY THAT I AM EXEMPT FROM THE PROVISIONS OF THE STATE OF CALIFORNIA BUSINESS AND PROFESSIONS CODE, DIVISION 3, CHAPTER 9, ON THE BASIS OF SECTION

7044 A	
7044 B	

SIGNATURE OF OWNER

AUTHORIZED AGENT

DATE

FOR PLANNING DEPARTMENT USE

LAND USE			USE CODE	
ZONE	GP	VA	CUP	PM
GPA	CT	SDM	BLK	CPN

MECH. APPURT. SCRN.	LANDSCAPING REQ.	IMPR. REQ.
YES ☐ NO ☐	YES ☐ NO ☐	YES ☐ NO ☐

RESIDENTIAL DEVELOPMENT FEE		UNIT NO.	FEE
SINGLE FAMILY RES.	$340		
1 BEDROOM UNIT	$150		
2 BEDROOM UNIT	$200		
3 BEDROOM UNIT	$250		
OTHER			
TOTAL TO FUND	—470		

PUBLIC WORKS APPROVAL BY

APPROVED BY DATE

FOR BUILDING DEPARTMENT USE

SEWER REQUIRES APPROVAL OF DIRECTOR OF PUBLIC WORKS YES ☐ NO ☐ INITIAL	PUBLIC WORKS APPROVAL DATE INITIAL	
FIRE ZONE	OCCUP. GROUP	TYPE CONSTR.
BUILDING PERMIT $	APPROVED BY	DATE APPROVED
PLAN CHECK $	P.C. PAID RCT #	DATE PAID
AMOUNT DUE $	UNDERGROUND UTILITIES REQUIRED YES ☑ NO ☐	
RES. DEV. FEE		
TOTAL FEES DUE		

REMARKS

Business

CARDS, CORRESPONDENCE (RECORD ON WHITE CARD)

PL. CHK. NO.	PERMIT NO.
	24243

JOB ADDRESS: 201 S. Mountain View

BUILDING PERMIT NO. See 24241

ASSESSOR'S PARCEL NO.: 104-270-51 | LOT | BLK | TRACT

NATURE OF WORK: NEW ☑ ADDN ☐ ALTER ☐ CONV ☐ REPAIR ☐ MOVE ☐ DEMO ☐

PROPOSED USE OF THIS BUILDING: RES ☐ COMM ☑ INDUS ☐ OTHER ☐

USE: Warehouse + Offices

OWNER: Charlie Akobojff. | PERM FEE $ 269.00

CONTRACTOR: Owner. | PLAN CHECK FEE $ 174.85

VA | CUP | PM: —

(FUND 11-411) TOTAL PERMIT FEES $ 443.85

OCCUP GROUP: F-2

(FUND -470) RESIDENTIAL DEVEL FEE $

TYPE CONST: III An | VALUE $1,000.00 | TOTAL $ 284.60

INSP.	APPROVED	INITIAL
FOUND	3/22/77	JR
FRAME		
EXT. LATH		
~~INT. LATH~~ WALL BD	5/23/77	JR
MASONRY	4/11/77	JR
~~STEEL~~ Draft Curtain	5/4/77	JR.
Roof	4/22/77	JR.
SLAB	5/4/77	JR
FINAL	9-6-77	(B)

DATE: 2/16/77 | BY: [illegible]

4

3/28/77 4' LIFT O.K. JR.
3/31/77 8' LIFT. OK JR -
4/4/77 12' LIFT. OK JR
4/6/77 16' ✓ ✓ JR

DRAFT CURTAINS REQ'D - (EA. DOOR)

4/27/77 RESTROOM SLABS OK
CARWASH SLAB OK } JR

5-10-77 - CEILING DRYWALL OK - (B)

OFFICE FRAME OK. NO ELEC. OR PLUMB. 5/18/77 JR.

ALL DRYWALL OK JR - 5/27/77

6-17 - HANDICAP REQ CORR. - (B)
GRAB BARS - MIRRORS LAVS
TO MAN PULLMAN (B)
~~Parking + Equip~~ screen
6-17-77 - PM - NOT READY (B)
6-30-77 CALLED FINAL - NO
PARKING - LANDLAY CLEARANCE (B)

JOB ADDRESS
201 S. Mountain View

OWNER
Charlie Akabob

CONTRACTOR
Bryant Refrigeration DBA Commercial Cooling & Heating

INDUS. ☐ COMM. ☐		COMPRESSOR, BOILER OR ABS. SYSTEM	2
NO. OF RES. UNITS			
HEATING APPLIANCE		EVAPORATIVE COOLER	
HEATING APPLIANCE REPAIR OR ALT.		STACK FIREPLACE, ETC.	
GAS APPLIANCE VENT ONLY		AIR HANDLING UNIT	
INCIDENTAL GAS PIPING			
VENT FAN (DWELLING)			
VENT FAN (OTHER)		PERMIT FEE	15.50

4

-over-

HEATING PERMIT NO. 15650

INSP.	APPROVED	INITIAL
ROUGH		
GAS		
DUCTS		
FINAL	6-27-77	BL
METER RELEASE	NT	

DATE 6-7-77

BY ef

need grade on cond. lines
also support P.V.C. 6-16-77 bdd

---

still incomplete 6-17-77 bdd.

JOB ADDRESS: 201 S. Mountainview

BUILDING PERMIT NO. 24242

ASSESSOR'S PARCEL NO.	LOT	BLK	TRACT
108-270-51			

NATURE OF WORK

NEW ☒ ADDN ☐ ALTER ☐ CONV ☐ REPAIR ☐ MOVE ☐ DEMO ☐

PROPOSED USE OF THIS BUILDING

RES ☐ COMM ☒ INDUS ☐ OTHER ☐

USE: Ice House

OWNER: Charlie Akoboff

PERM FEE $ 32.00

CONTRACTOR: Owner

PLAN CHECK FEE $ 20.80

VA CUP PM: —

(FUND 11-411) TOTAL PERMIT FEES $ 52.80

OCCUP GROUP: F-2

(FUND -470) RESIDENTIAL DEVEL FEE $

TYPE CONST: III NN

VALUE: 5000.00

TOTAL $ 52.80

INSP.	APPROVED	INITIAL
FOUND	3/22/77	JR
FRAME	4-15-77	RB.
~~LATH~~	4-15-77	RB.
INT LATH WALL BD	4-15-77	RB
MASONRY	4/11/77	JR.
STEEL		
SLAB	4/4/77	JR.
FINAL	7-6-77	RB

DATE 7/6/77 BY

4

3/28/77 3 COURSE LIFT. JR.
4-7-77 4' LIFT GROUT RSB.

* W.R. BOARD TO BE GLUED & SEALED @ RESTROOMS (TOILET RMS)

6-17-77 Equipment on Roof To be screened - Need Parking '13' (B)
6-21-77 Steve Crawford says Equipment need not be screened. per G.W. (B)

6-28 Called Final - Not Ready (B)

Ok to release Temp. Elect.

JOB ADDRESS 201 S. Mountain View

OWNER Charlie Akhoff

CONTRACTOR Santa Fe Plumbing

INDUS. ☐ COMM. ☑		WATER SOFTENER	
NO. OF RES. UNITS		ALT. REPAIR OF D.W.V. PIPING	
FIXTURES	21	LAWN SPRINKLER 1 & 2 FAM. RES.	
SEWER LENGTH	2	ALL OTHER OCCUPANCIES	
DRAIN CONN'S.	2	BACKFLOW PREVENTION DEVICE	
PRIVATE SEWAGE DISPOSAL SYSTEM		IND. WASTE INTERCEPTOR	2
GAS SERVICE (METERS)	1	WATER PIPING	4
EXCESS OF 5 OUTL. PER METER		P-TRAP	
WATER HEATER	2		
ROOF DRAIN & RAIN WATER PIPING	1	PERMIT FEE $	76.00

4

Over

PLUMBING PERMIT

NO. Dee 23630

INSP	APPROVED	INITIAL
SOIL	3-18-77	Jass.
WATER	3-28-77	Jass.
GAS	6-16-77	Jass.
ROUGH	5-19-77	Jass
SEWER *	4-21-77	Jass.
INDUSTRIAL INTERCEPTOR		
BACKFLOW DEVICE		
FINAL	6-27-77	JSL
METER RELEASE		

DATE 3/15/77

BY Irma

7-7-7 Dee

* Replace defective Y going toward Clarifier in main line also sewer not con at street 3-28-77 SAH.

Sewer Conn at street 3-22-77 SAH

Water Service 2" PVC also branch line for H.B 3-28-77 SAH

Need Permit for L/S System 4/21/77 SAH.

---

not ready 5-18-77 SAH

● under ground gas pipe 5-24-77
PVC with Proper fittings SAH

PVC line to Main Water valves also 3" CI line to street for pump. 5-31-77 SAH

---

need to extend W/H Vent Pipe, elimin in cold water to W/H, anti syphon Valv on Hot water to spray machine, move Partition on Urinal, need grade on cordinat lines, need controller Servo Blow on Sup Health

SUB ADDRESS	201 S. Mountain View			ELECTRICAL PERMIT NO.	Pt. 564 / 12406
OWNER	C. AKoboff				
ELECTRICAL CONTRACTOR	IVAN Foley				
INDUS. OR COMM. ☒ POOL ☐	X	FANS (NOT OVER 1 H.P.)		INSP.	APPROVED / INITIAL
NO. OF RES. UNITS	Hot water Heater	WASHER OR DRYER	1	CONSTR POLE	
SQ. FT. OF RES.		MOTORS	12	UNDER GR	3-24-77
SQ. FT. OF GAR.		TRANSFORMERS		ROUGH	
OUTLETS	127	SIGNS	1		
FIXTURES	66	FACTOR PRE-WIRED UNITS	4	UFER GR	
OVEN OR RANGE		NEW ELECTRIC SERVICE METERS	1	POOL BONDING	
WATER HEATER		CONSTR. POLE SERVICE		RELOCATE METER	
RADIANT CLG HEAT		Weight Standards	7	30 DAY TEMP	
WALL HEATERS	Issue with Lineman		107.25	FINAL	6-16-77
GARBAGE DISPOSER			53.62 3.00	METER RELEASE	YES
TIME CLOCK	1	PERMIT FEE	163.87	DATE	3-17-77
				BY	A.W.

ACCT. NO. 11-41

VALIDATION

7-7-77

SERVICE U/G P.V.C 4187
TM

CIELING CONDUIT 4.26TTM

JOB ADDRESS 201 S. MOUNTAIN VIEW

OWNER AKABOFF

CONTRACTOR SANTA FE PLBG.

INDUS. ☒ COMM. ☐		COMPRESSOR, BOILER OR ABS. SYSTEM	
NO. OF RES. UNITS			
HEATING APPLIANCE	1	EVAPORATIVE COOLER	
HEATING APPLIANCE REPAIR OR ALT.		STACK FIREPLACE, ETC.	
GAS APPLIANCE VENT ONLY		AIR HANDLING UNIT	
INCIDENTAL GAS PIPING			
VENT FAN (DWELLING)			
VENT FAN (OTHER)		PERMIT FEE	8.00

4 Suspended Htr.

—over—

HEATING PERMIT NO. 15801

INSP.	APPROVED	INITIAL
ROUGH		
GAS		
DUCTS		
FINAL	6-27-77	BL
METER RELEASE	NO	

DATE 6/17/77

BY CA

JOB ADDRESS 201 S. MT. View

OWNER CHARLIE ACKABOFF

CONTRACTOR Santa Fe Plumb.

INDUS. ☐ COMM. ☑		WATER SOFTENER	
NO. OF RES. UNITS		ALT. REPAIR OF D.W.V. PIPING	
FIXTURES		LAWN SPRINKLER 1 & 2 FAM. RES.	
SEWER LENGTH		ALL OTHER OCCUPANCIES	1
DRAIN CONN'S.		BACKFLOW PREVENTION DEVICE	
PRIVATE SEWAGE DISPOSAL SYSTEM		IND. WASTE INTERCEPTOR	
GAS SERVICE (METERS)		WATER PIPING	
EXCESS OF 5 OUTL. PER METER		P-TRAP	
WATER HEATER			
ROOF DRAIN & RAIN WATER PIPING		PERMIT FEE	$ 5.00

4

PLUMBING PERMIT

NO. 25649

INSP.	APPROVED	INITIAL
SOIL		
WATER		
GAS		
ROUGH		
SEWER		
INDUSTRIAL INTERCEPTOR		
BACKFLOW DEVICE		
FINAL	6-6-77	Sabl.
METER RELEASE	No	

DATE 6-6-77

BY

JOB ADDRESS
201 S. Mountain Avenue

OWNER
Charlie Akoboff

CONTRACTOR
A-1 Refrigeration

INDUS. ☐ COMM. ☐		COMPRESSOR, BOILER OR ABS. SYSTEM	2
NO. OF RES. UNITS			
HEATING APPLIANCE		EVAPORATIVE COOLER	
HEATING APPLIANCE REPAIR OR ALT.		STACK FIREPLACE, ETC.	
GAS APPLIANCE VENT ONLY		AIR HANDLING UNIT	
INCIDENTAL GAS PIPING			
VENT FAN (DWELLING)			
VENT FAN (OTHER)		PERMIT FEE	$18.00

4

HEATING Oce
PERMIT NO. 15935

INSP.	APPROVED	INITIAL
ROUGH		
GAS		
DUCTS		
FINAL	7-18-77	
METER RELEASE	(TW)	

DATE 7/15/77

BY hs

SUB ADDRESS 201 S. MOUNTAIN VIEW

OWNER Charlie Okotfboff

ELECTRICAL CONTRACTOR Foley Electrical

ELECTRICAL PERMIT NO. 12422

INDUS. OR COMM. ☐ POOL ☐		FANS (NOT OVER 1 H.P.)	
NO. OF RES. UNITS		WASHER OR DRYER	
SQ. FT. OF RES.		MOTORS	
SQ. FT. OF GAR.		TRANSFORMERS	
OUTLETS		SIGNS	
FIXTURES		FACTOR PRE-WIRED UNITS	
OVEN OR RANGE		NEW ELECTRIC SERVICE METERS	
WATER HEATER		CONSTR. POLE SERVICE	1
RADIANT CLG HEAT		dist. pole	2
WALL HEATERS			
GARBAGE DISPOSER			
TIME CLOCK		PERMIT FEE	14.00

INSP.	APPROVED	INITIAL
CONSTR POLE		
UNDER GR		
ROUGH		
UFER GR		
POOL BONDING		
RELOCATE METER		
30 DAY TEMP		
FINAL	3-24-77	
METER RELEASE	4-05	

ACCT. NO. 11-41-

VALIDATION

DATE 3-21-77

BY TRICIA

3-24-77

APPLICATION AND ELECTRICAL PERMIT

(TYPEWRITE OR PRINT IN INK)

CITY OF SANTA ANA
20 CIVIC CENTER PLAZA
834-4186

2016 Mountain View — **APPLICANT FILL IN AREA BELOW**

JOB ADDRESS: First St + Mountain View
OWNER: City of Santa Ana — PHONE:
MAILING ADDRESS: Dept of Public Works
CITY: Santa Ana — STATE/ZIP: Ca

Owner-Builder Declaration

I hereby affirm that I am exempt from the Contractor's License Law for the following reason (Sec. 7031.5, Business and Professions Code: Any city or county which requires a permit to construct, alter, improve, demolish, or repair any structure, prior to its issuance, also requires the applicant for such permit to file a signed statement that he is licensed pursuant to the provisions of the Contractor's License Law (Chapter 9 (commencing with Section 7000) of Division 3 of the Business and Professions Code) or that he is exempt therefrom and the basis for the alleged exemption. Any violation of Section 7031.5 by any applicant for a permit subjects the applicant to a civil penalty of not more than five hundred dollars ($500):

☐ Section 7044A I, as owner of the property, or my employees with wages as their sole compensation, will do the work, and the structure is not intended or offered for sale.

☐ Section 7044B I, as owner of the property, am exclusively contracting with licensed contractors to construct the project.

Date_____ Owner (Sig.)_____

Contractor Use Only

CONTRACTOR: Continental Electric — PHONE: 835-9123
ADDRESS: 1301-D E Chestnut
CITY: Santa Ana — STATE/ZIP: Ca 92701

I hereby affirm that I am licensed under the provisions of Chapter 9, Division 3 of the Business and Professions Code, and my license is in full force and effect.

License No. 344903 Class C-10 City License 70134

Date 5/23/83 Contractor (Sig.) X Donald Knight

Workers Compensation Declaration

I hereby affirm that I have a certificate of consent to self-insure, or a certificate of Worker's Compensation Insurance. Certified copy is filed with the City building inspection department.

Date Expires 11/30/83 Verified By (Sig.) J Humphreys

Date 5/23/83 Applicant (Sig.) X Donald Knight

I certify that in the performance of the work for which this permit is issued, I shall not employ any person in any manner so as to become subject to the Worker's Compensation Laws of California.

Date_____ Applicant (Sig.)_____

Notice To Applicant:

If, after making this Certificate of Exemption, you should become subject to the Worker's Compensation provisions of the Labor Code, you must forthwith comply with such provisions or this permit shall be deemed revoked.

Expiration

This permit shall expire by limitation and become null and void if the work authorized by this permit is not commenced within 180 days from the date of this permit or if work authorized by this permit is suspended or abandoned at any time after the work is commenced for a period of 180 days. A new permit shall be obtained first before such work can be recommenced.

Applicant's Declaration

I certify that I have read this application and state that the above information is correct. I agree to comply with all city ordinances and state laws relating to building construction, and hereby authorize representatives of this city to enter upon the above-mentioned property for inspection purposes.

Date 5/23/83 Applicant or Agent (Sig.) X Donald Knight

BUILDING PERMIT No. N/C VERIFIED BY (Sig.) J Humphreys

VALIDATION (OFFICE USE ONLY)
(ACCOUNT #11-413)

☐ Residential ☑ Industrial ☐ Commercial	NO.	EACH	TOTAL
FIXTURES			
Res. Hotels, Motels, Apt. Sq. Ft.		.03	
Gar. or **Carports** Sq. Ft.		.02	
Outlets-Switches-Fixtures Ea.	5	.50	2.50
Air Conditioners — One Only Additional		20.00 5.00	
Approved Factory Wired Unit		5.00	
Busways, special raceways, under floor duct, trolley or plug-in busways ea. 100' or fraction thereof		5.00	
Fire Signaling System. Minimum fee Outlet, smoke or heat sensor		10.00 .50	
Lighting Standards with One Lamp Each add'l fixture on same standard		5.00 1.00	
Maintenance Permit (annual)		50.00	
Radiant Ceiling Heat per room		5.00	
Service Meters Under 600 amps, per meter 601 amps–1200 amps, per meter Over 1200 amps, per meter		 15.00 35.00 75.00	
Signs and high potential gas tube lighting		15.00	
Swimming pools, fountains, spas		35.00	
Switchboard, motor control center or sub-panels First section Each additional section	 1 1	 15.00 10.00	 15.00 10.00
Temporary construction meter service pole Each distribution pole		15.00 3.00	
Temporary construction lighting 500 lamps or less Over 500 lamps		 2.00 4.00	
Temporary Service prior to final		35.00	
Time clock or photo electric cell		3.00	
POWER APPARATUS: Generators, motors, transformers, rectifiers, industrial heating, cooking, or baking equipment and other apparatus as follows: Up to and including 1 HP, KW, KVA Over 1 and not over 10 HP, KW, KVA Over 10 and not over 50 HP, KW, KVA Over 50 and not over 100 HP, KW, KVA Over 100 and not over 500 HP, KW, KVA Over 500 HP, KW, KVA	 3	 2.00 5.00 10.00 20.00 30.00 40.00	 90.00
Subtotal			117.50
Penalty Fee (when applicable)			
Violation Fee (minimum $25.00)			
Plan Check Fee (minimum $15.00)			58.75
Receipt No._____ PC No. 2652			
Issuance Fee			10.00
TOTAL PERMIT FEE (minimum $20.00) total 186.25			0
DATE 5/23/83	**PERMIT NO.** 00186		

PERMIT ISSUED BY (Sig.) J Humphreys
Robles
City Insp

BUILDING ADDRESS 2016 Mountain View

Distribution: 1. Inspector Copy 2. File Copy 3. Finance Copy 4. Applicant Copy

ELECTRICAL INSPECTION RECORDS

	Date	Inspector Approval (Signature)	Remarks
Air Conditioners			
Alarm System			
Annunciator System			
Bonding			
Bus Duct			
Construction Pole Service			
Factory Wired Unit			
Floor Duct			
Light Fixtures			
Light Standards			
Meter Service			
Motors and Generators			
Motor Control Center			
Signs			
Spas, Pools, Fountain			
Sub-Panels			
Temporary Lighting			
Temporary Service			
Transformers			
Underground 1-3"-1-1"-1-¾" PVC	6-16-83	Russell	FROM PULL BOX SOUTH EAST OF RESEVOIR TO NEW WELL PUMP 680' SOUTH
Wireway			
Rough Inspection			
Final Inspection	8/20/91	Floyd	

Notes

APPLICATION AND ELECTRICAL PERMIT

(TYPEWRITE OR PRINT IN INK)

CITY OF SANTA ANA
206 W. 4th St.
667-2738

Bongp83

APPLICANT FILL IN AREA BELOW

JOB ADDRESS: 201 S. Mountain View

OWNER: Charlie's Food — PHONE: 839-6332

MAILING ADDRESS: same

CITY: S.A. — STATE/ZIP: 92704

Owner-Builder Declaration

I hereby affirm that I am exempt from the Contractor's License Law for the following reason (Sec. 7031.5, Business and Professions Code: Any city or county which requires a permit to construct, alter, improve, demolish, or repair any structure, prior to its issuance, also requires the applicant for such permit to file a signed statement that he is licensed pursuant to the provisions of the Contractor's License Law (Chapter 9 (commencing with Section 7000) of Division 3 of the Business and Professions Code) or that he is exempt therefrom and the basis for the alleged exemption. Any violation of Section 7031.5 by any applicant for a permit subjects the applicant to a civil penalty of not more than five hundred dollars ($500):

☐ Section 7044A: I, as owner of the property, or my employees with wages as their sole compensation, will do the work, and the structure is not intended or offered for sale.

☐ Section 7044B: I, as owner of the property, am exclusively contracting with licensed contractors to construct the project.

Date _____ Owner (Sig.) _____

Contractor Use Only

CONTRACTOR: Izing Electric — PHONE: 633-3032

ADDRESS: 511 S. Ydewes St.

CITY: Orange — STATE/ZIP: 92669

I hereby affirm that I am licensed under the provisions of Chapter 9, Division 3 of the Business and Professions Code, and my license is in full force and effect.

License No. 495329 Class C10 City License nb 01,28510

X Date 5-19-89 Contractor (Sig.) [signature]

Workers Compensation Declaration

I hereby affirm that I have a certificate of consent to self-insure, or a certificate of Worker's Compensation Insurance. Certified copy is filed with the City building inspection department.

Date Expires 3/90 Verified By (Sig.) nb

X Date 5-19-89 Applicant (Sig.) [signature]

I certify that in the performance of the work for which this permit is issued, I shall not employ any person in any manner so as to become subject to the Worker's Compensation Laws of California.

Date _____ Applicant (Sig.) _____

Notice To Applicant:

If, after making this Certificate of Exemption, you should become subject to the Worker's Compensation provisions of the Labor Code, you must forthwith comply with such provisions or this permit shall be deemed revoked.

Expiration

This permit shall expire by limitation and become null and void if the work authorized by this permit is not commenced within 180 days from the date of this permit or if work authorized by this permit is suspended or abandoned at any time after the work is commenced for a period of 180 days. A new permit shall be obtained first before such work can be recommenced.

Applicant's Declaration

I certify that I have read this application and state that the above information is correct. I agree to comply with all city ordinances and state laws relating to building construction, and hereby authorize representatives of this city to enter upon the above-mentioned property for inspection purposes.

X Date 5-19-89 Applicant or Agent (Sig.) [signature]

☐ Residential ☒ Industrial ☐ Commercial	NO.	EACH	TOTAL
Res. Hotels, Motels, Apt. Sq. Ft.		.03	
Gar. or **Carports** Sq. Ft.		.02	
Receptacles		.50	
Switches		.50	
Fixtures		.50	
Air Conditioners Each		20.00	
Approved Factory Wired Unit List		5.00	
Busways, special raceways, under floor duct, trolley or plug-in busways ea. 110' or fraction thereof		5.00	
Fire Signaling System. Minimum fee Outlet, smoke or heat sensor		10.00 .50	
Lighting Standards with One Lamp Each Add'l fixture on same standard		5.00 1.00	
Maintenance Permit (annual)		50.00	
Service Meters Up to 400 amps, per meter Over 400 amps, per meter Over 1200 amps, per meter		 15.00 35.00 75.00	
Signs and high potential gas tube lighting		15.00	
Swimming pools, fountains, spas		35.00	
Switchboard, motor control center or sub-panels Each		15.00	
Temporary construction meter service pole Each distribution pole		25.00 5.00	
Temporary construction lighting 500 lamps or less Over 500 lamps		 2.00 4.00	
Time clock or photo electric cell		3.00	
POWER APPARATUS: Generators, motors, transformers, rectifiers, industrial heating, cooking, or baking equipment and other apparatus as follows: Up to and including 1 HP, KW, KVA Over 1 and not over 10 HP, KW, KVA Over 10 and not over 50 HP, KW, KVA Over 50 and not over 100 HP, KW, KVA Over 100 and not over 500 HP, KW, KVA Over 500 HP, KW, KVA		 2.00 5.00 10.00 20.00 30.00 40.00	
1 hr. inspection ok per R. Mason			
Subtotal			
Penalty Fee (when applicable)			
Violation Fee		(50.00)	
Plan Check 65% of subtotal		(minimum 20.00)	
Receipt No. Pc # Date			
Plan Check (Adjustment)			
Issuance Fee			10.00
TOTAL PERMIT FEE		**(minimum $35.00)**	50-
DATE 5-19-89	**PERMIT NO.**		22176

BUILDING ADDRESS 201 S. Mountain View

BUILDING PERMIT No _____ VERIFIED BY (Sig.) _____

PERMIT ISSUED BY (Sig.) nb 59

VALIDATION (OFFICE USE ONLY)
(ACCOUNT #11-413)

cl 3212 05/19/89 3:39PM CHECK $50.00

Distribution: 1. Inspector Copy 2. File Copy 3. Finance Copy 4. Applicant Copy

CS-613

ELECTRICAL INSPECTION RECORDS

	Date	Inspector Approval (Signature)	Remarks
Air Conditioners			
Alarm System			
Annunciator System			
Bonding			
Bus Duct			
Construction Pole Service			
Factory Wired Unit			
Floor Duct			
Light Fixtures			
Light Standards			
Meter Service			
Motors and Generators			
Motor Control Center			
Signs			
Spas, Pools, Fountain			
Sub-Panels			
Temporary Lighting			
Temporary Service			
Transformers			
Underground	6.2.89	R. Mason	
Wireway			
Rough Inspection			
Final Inspection	6.2.89	R. Mason	

Notes

City of Santa Ana 20 Civic Center Plaza (M-19), Santa Ana, CA 92702

Permit Counter: (714) 647-5800 Inspection Requests: (714) 667-2738 Inspector Section: (714) 647-5853

Building **Permit #: 101109512**

Pin #: 41952

Project Address: 201 S Mountain View St

Unit: Bldg: Address Range: Suite Range: FC.

Assessor's Parcel: **188-021-10** Lot: **NA** Block: **NA** Tract: **NA** Historic: **No** Zoning: **M1**

Building Use:	**Commercial**	Occupancy:	**B**	1st FL Area:	Patio:
Job Type:	**Reroof**	Constr Type:	**III B**	2nd FL Area:	T.I.Area:
Nature of Work:	**Reroof**	Code:	**CBC 2019**	Other Areas:	Yards Req'd:
Existing Bldg. & Use:	**Commercial**	Flood Zone:	**A-0602320256J**	Garage Area:	**Valuation: $36,500.00**
Proposed Use:		# of Stories:		Total **0**	

Description of Work: **Reroof commercial building - remove 1 layer capsheet, replace damaged wood as necessary, install complete GAF 4-ply hot mop built up roof system. 80 squares. Handouts given. ***DOES NOT INCLUDE ANY UNPERMITTED ADDITIONS*****

Planning Conditions:

Acct#: 132 1 of 1
Rcpt#:03516003 - 2/22/2022 1:26 PM
Transaction Total $952.34

T & G Roof Removal

General Plan Update Fee 01116002- 51600000-	$922.50
General Plan Update Fee 01116002- 51600000-	$23.79
Bldg Stds Revolving 01116002- 51612000-	$2.00
Microfilm & Documents 01116002- 57770000-	$4.05
ICL Check 0000006310	$952.34

Owner:	**CA Foods**	Contractor:	**T & G Roof Removal**	Engineer:	
Address:	**201 S Mountain View St Santa Ana, CA 92704**	Address:	**960 N Enterprise Street Orange, CA 92867**	Address:	
Phone:	**(714) 839-6332**	Phone:	**(714) 637-1530**	Phone:	
Tenant		State Lic #:	**657689**	License #:	
		Lic Type:	**C-39**	Architect / Designer:	
		Bus. Lic #:	**7278**	Address:	
		Workers' Compensation Insurance:			
		Carrier:	**State Insurance Fund**	Phone:	
		Policy #:	**1976314**	License #:	
		Expires:	**07/01/2022**		

Planning Approval By:	Soto, Ricardo	Date: **02/22/2022**	Misc. Receipt:		
Plan Checked By:		Date:	Misc. Receipt:		
Permit Issued By:	Amsden, Julie	Date: **02/22/2022**	Misc. Receipt:		
NPDES Insp. Req'd:	No	Subject to Field:			
PWA Insp. Req'd:	No	Fire Insp. Req'd:	No		
Planning Insp. Req'd:	No	Police Insp. Req'd:	No		
Landscaping Insp. Req'd:	No	Flood Zone Cert. Req'd:	No		

Account#	Total
01116002 51600	$23.79
01116002 51601	$922.50
01116002 51612	$2.00
01116002 57770	$4.05

01116002 51601	Permit Fee	$863.20
01116002 57770	Microfilm Records	$4.05
01116002 51612	Bldg. Stds. Revolving	$2.00
01116002 51600	General Plan Update	$23.79
01116002 51601	Issuance	$59.30

Fee Total	$952.34
Paid to Date:	$0.00
Balance Due:	**$952.34**

Every permit issued shall become invalid unless the work on the site authorized by such permit is commenced within 360 days after its issuance, or if the work authorized on the site by such permit is suspended or abandoned for a period of 360 days after the time the work is commenced.

Inspector MID#: 2022-172085

BUILDING- INSPECTOR RECORD

SITE-WORK	DATE	ID/SIG.	COMMENTS
Set Backs			
Forms/Steel/Holdowns			
Erection Pads			
UFER Ground			
SLAB Floor			
Subfloor/Vent/Insulation	5-4-22	RC #27	
Roof Sheathing			
Shear Wall			
Framing			
Insulation/Energy			
Drywall			
Ext./Int. Lath			
Brown Coat			
Masonry			
Pool Fence			
T-Bar			
Handicap Req.			
Deputy Final Report			
Engineer Final Report			
Flood Zone Certif.			
FINAL	5-16-22	SV	
Certificate of Occupancy			
Notes, Remarks, Etc.			

OWNER BUILDER DELCARATION

I hereby affirm under penalty of perjury that I am exempt from the Contractors' License Law for the following reason (Sec.7031.5 Business and Profession Code): Any City or County which requires a permit to construct, alter, improve, demolish or repair any structure, prior to its issuance, also requires the applicant for such permit to file a signed statement that he or she is licensed pursuant to the provisions of the Contractor's Licensed Law (Chapter 9, Commencing with Section 7000 of Division 3 of the Business and Professions Code) or that he or she is exempt therefrom and the basis for the alleged exemption. Any violation of Section 7031.5 by any applicant for a permit subjects the applicant to a civil penalty of not more than five hundred dollars ($500).

___I, as owner of the property, or my employees with wages as their sole compensation, will do the work and the structure is not intended or offered for sale (Sec.7044, Business and Professions Code: The Contractor's License Law does not apply to an owner of the property who builds or improves thereon, and who does such work himself or herself or through his or her own employees, provided that such improvements are not intended or offered for sale. If, however, the building or improvement is sold within one year of completion, the Owner Builder will have the burden of proving that he or she did not build or improve the property for the purpose of sale).

___I, as owner of the property, am exclusively contracting with licensed contractors to construct the project (Sec. 7044, Business and Profession Code: The Contractor's License Law does not apply to an owner of property who builds or improves thereon, and who contracts for such projects with a Contractor(s) licensed pursuant to the Contractor's License Law).

___I am exempt under Section_____, B. & P.C. for this reason.

Date:_____ **Owner:**_____

WORKERS' COMPENSATION DECLARATION

I hereby affirm under penalty of perjury one of the following declarations:

___I have and will maintain a Certificate of Consent to Self-Insure for workers' compensation, as provided for by Section 3700 of the Labor Code, for the performance of the work for which the permit is issued.

___I have and will maintain workers' compensation insurance, as required by Section 3700 of the Labor Code, for the performance of the work for which this permit is issued. My workers' compensation insurance carrier and policy number are:

Carrier: Workers Comp

Policy Number: 1976314 Expires: 7/1/22

___I certify that in the performance of the work for which this permit is issued, I shall not employ any person in any manner so as to become subject to the workers' compensation laws of California, and agree that if I should become subject to the workers' compensation provisions of Section 3700 of the Labor Code, I shall, forthwith comply with those provisions.
WARNING: Failure to secure workers' compensation coverage is unlawful, and shall subject an employer to criminal penalties and civil fines up to one hundred thousand dollars ($100,000), in addition to the cost of compensation, damages as provided for the Section 3076 of the Labor Code, interest and attorney's fees.

Date: 2/22/22 **Applicant:**_____

LICENSED CONTRACTOR DECLARATION

I hereby affirm under penalty of perjury that I am licensed under provision of Chapter 9 (commencing with Section 7000) of Division 3 of the Business and Professions Code, and my license is in full force and effect.

License Class: C-39 License Number: 657689

Date: 2/22/22 **Contractor:**_____

CONSTRUCTION LENDING AGENCY

I hereby affirm under penalty of perjury that there is a construction lending agency for the performance of the work for which this permit is issued (Sec. 3097, Civ. C.).
Lender's Name: _____

Lender's Address: _____

APPLICANT DECLARATION

I hereby affirm under penalty of perjury one of the following declarations:
Demolition Permits-Asbestos Notification Federal Regulations (Title 40, Part6)

___Required Letter of Notification

___I certify that the federal regulations regarding asbestos removal are not applicable to this project.

___I certify that I have read this application and state that the above information is correct. I agree to comply with all City and County ordinances and State Laws relating to building construction, and hereby authorize representatives of this City and County to enter upon the above mentioned property for inspection purposes.

Applicant or Agent Signature:_____ **Date:**_____

Permitee name (print): Thomas Christensen

LOCATION 4320 West ~~Belsa~~ Ave.

USE Office & Hall Local Union #12 GROUP F-2 TYPE V-N

VA, CUP, R/S P/L-#386 SQ. FT. RES. 2500 GAR

REMARKS

Lot

Block

Tract

	PERMIT	DATE	OWNER, CONTR., VAL. AND REMARKS
BLDG.	8627	1-28-65	International Union-$50,000
			Kisgen Corp. - contr.
PLBG.	7910	2-8-65	Union Plbg.
HTG.			
SEWER	8605	4-26-65	Womack
ELECT.	7375	2-4-65	Regene Elect.
	7353	2-1-65 2-2-65	Const. pole by Regent Elect. pole released.
Plbg.	8605	4-26-65	Sewer by Womack Sewer
	989	5-4-65	Plastering by Keagin
Plbg.	8991	5-26-65 6-7-65	L/S by Buccola & Carlos Elec.released. Comm.P.

APPLICATION FOR BUILDING PERMIT

(TYPEWRITE OR PRINT IN INK)

OK TO CHECK
BY DATE

CITY OF SANTA ANA
206 W. 4th St.
647-5800

RH

APPLICANT FILL IN AREA BELOW AND ON REVERSE SIDE

JOB ADDRESS: 4304 W. FIRST STREET – WELL #21
LOT | BLOCK | TRACT

OWNER: CITY OF SANTA ANA, PWA
PHONE: 647-6599
ASSESSOR'S PARCEL NO.: 108-271-04 (PORTION) & 108-751-13 (PORTION)

ADDRESS: 101 W. 4TH STREET, P.O. BOX 1988
NO. OF EXISTING BUILDINGS AND USE: COMMERCIAL BLDG.

CITY: SANTA ANA, CA. STATE/ZIP: 92702
NATURE OF WORK: (New) Addn Alter Conv. Repair Move Demo

I hereby affirm that I am exempt from the contractor's license law for the following reason.

☐ Section 7044A I, as owner of the property, or my employees with wages as their sole compensation, will do the work, and the structure is not intended or offered for sale.

☐ Section 7044B I, as owner of the property, am exclusively contracting with licensed contractors to construct the project.

Date _____ Owner _____

USE OF BUILDING: Res. Comm Indust (Other)

DESCRIBE WORK: CONSTRUCT BLOCK WALL 67'x4'

SPECIFIC USE: TO SECURE WELL NO. #21 + 8'x4' CHAIN LINK GATE

1ST FLR. AREA | 2ND FLR. | OTHER

GAR. AREA | NO. SPACES | DIM. OF BUILDING: x

HEIGHT: 8'-0" FT. | STORIES | VALUATION: $ 6,285.00

CONTRACTOR: RANDY TAKETA
PHONE: 272-4010

ADDRESS: 1540 Commerce

CITY: CORONA STATE/ZIP: 91720

USE ZONE: O | M. EXC. | VAR. | CUP | P.M.

I hereby affirm that I am licensed under the provisions of Chapter 9, Division 3 of the Business and Professions Code, and my license is in full force and effect.

License No. 522405 Class B City License _____

Date 5-10-89 Contractor [signature]

IMP. REQ'D. YES ☐ NO ☐ | PUB. WKS OK BY | DATE

LANDSCAPING YES ☐ NO ☐ | TRANSPORTATION OK BY | DATE

MECH. SCREEN YES ☐ NO ☐ | PLANNING OK BY [signature] | DATE 6/7-88

ARCH/DESIGNER | PHONE

ADDRESS | REG. NO.

CITY | STATE/ZIP

RES. DEV. FEE $ | ADJUSTMENTS FOR:

TOTAL TO FUND -470 | $

P/C PAID $ | RCT. # | BLDG. AMT. $ 90.00

FLOOD ZONE | FLR. ELEV. | PLAN CHECK $ 58.50

OCC. GROUP M-1 | CONSTR. TYPE V-N | OTHER $ 10.00

SPRINKLERS REQ'D. ☐ | COVENANT ON FILE ☐ | TOTAL DUE $ 0

YARDS REQUIRED 2 3 4 WIDTH

AREA SEPARATIONS NO. RATING

8-89 **WORKERS COMPENSATION DECLARATION** gf

I hereby affirm that I have a certificate of consent to self-insure, or a certificate of Worker's Compensation Insurance. Certified copy is filed with the City building inspection department.

Date 5-10-89 Applicant [signature]

I certify that in the performance of the work for which this permit is issued, I shall not employ any person in any manner so as to become subject to the Worker's Compensation Laws of California.

Date _____ Applicant _____

NOTICE TO APPLICANT: If, after making this Certificate of Exemption, you should become subject to the Worker's Compensation provisions of the Labor Code, you must forthwith comply with such provisions or this permit shall be deemed revoked.

CONSTRUCTION LENDER

I hereby affirm that there is a construction lending agency for the performance of the work for which this permit is issued (Sec. 3097, Civ.C.).

Lender's Name _____

Lender's Address _____

APPLICANT'S DECLARATION

I certify that I have read this application and state that the above information is correct. I agree to comply with all city ordinances and state laws relating to building construction, and hereby authorize representatives of this city to enter upon the above-mentioned property for inspection purposes.

[signature] JUNE 27, 1988
Signature of Applicant or Agent — Date

RANDY TAEKADA

CORRESPONDENCE
FILE: W.O.# 52336

NO FEES DUE – CITY JOB

NEAL X-5642

BLDG. DEPT. APPROVAL: fred Hidani PC 74 DATE 6/28/88

P/C # 8198 | PMT. # 54860 | DATE 5-10-89

DRAW A PLOT PLAN INCLUDING THE FOLLOWING INFORMATION

(NOTE: USE INK)

1. ALL PROPERTY LINES
2. ADJACENT STREETS
3. NORTH ARROW
4. LOCATION, SIZE, AND USE OF PROPOSED WORK
5. LOCATION, SIZE, AND USE OF ALL EXISTING & PROPOSED BLDGS
6. LOCATION AND SIZE OF PARKING SPACES AND DRIVEWAYS

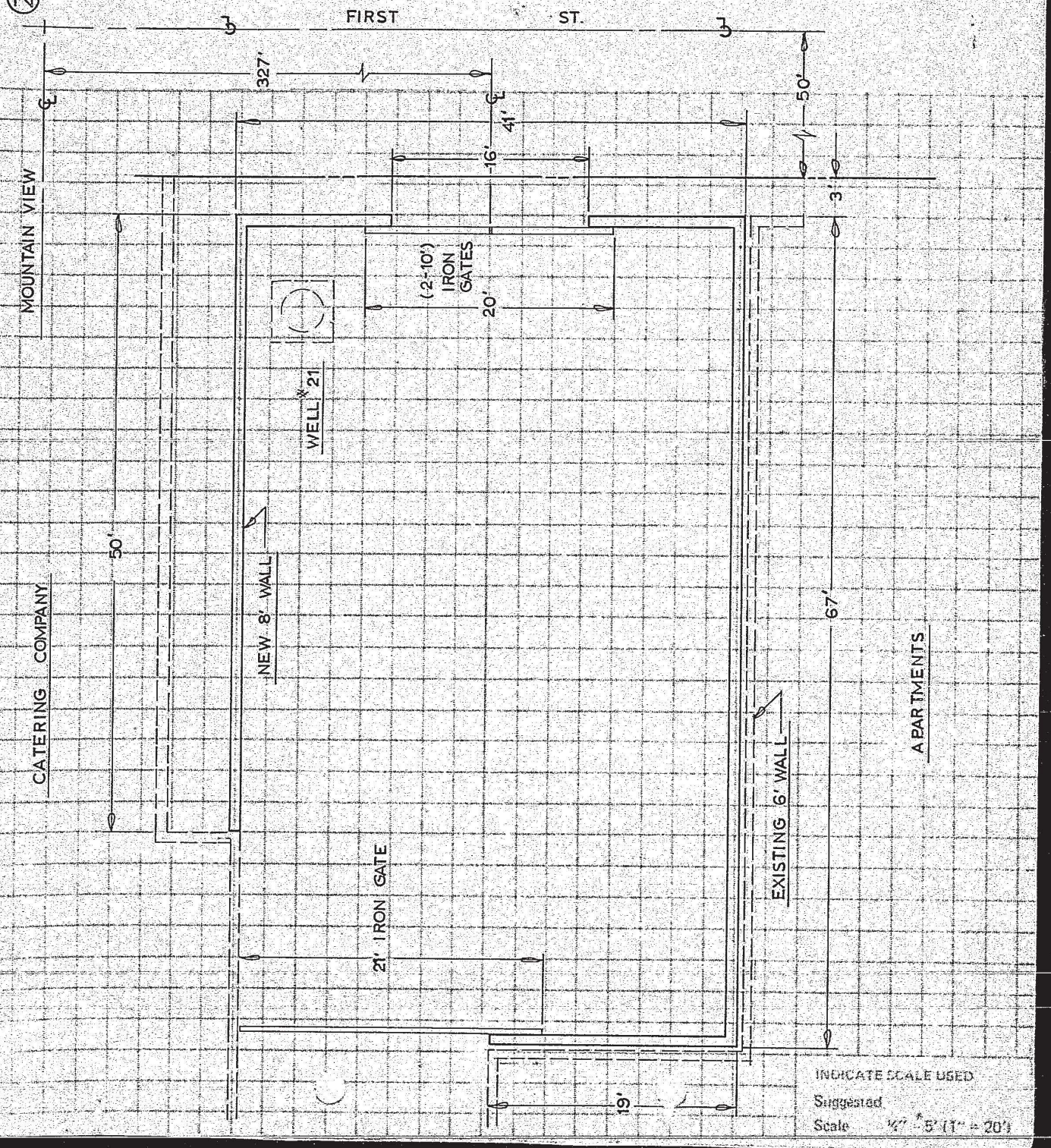

INDICATE SCALE USED

Suggested Scale 1/4" = 5' (1" = 20')

APPLICATION FOR BUILDING PERMIT

(TYPEWRITE OR PRINT IN INK)

OK TO CHECK
BY DATE

CITY OF SANTA ANA
206 W. 4th St.
647-5800

RH

APPLICANT FILL IN AREA BELOW AND ON REVERSE SIDE

JOB ADDRESS: 4304 W. FIRST STREET – WELL #21
LOT | BLOCK | TRACT

OWNER: CITY OF SANTA ANA, PWA
PHONE: 647-6599
ASSESSOR'S PARCEL NO.: 108-271-04 (PORTION) & 108-751-13 (PORTION)

ADDRESS: 101 W. 4TH STREET, P.O. BOX 1988
NO. OF EXISTING BUILDINGS AND USE: COMMERCIAL BLDG.

CITY: SANTA ANA, CA. STATE/ZIP: 92702
NATURE OF WORK: (New) Addn Alter Conv. Repair Move Demo

I hereby affirm that I am exempt from the contractor's license law for the following reason.

☐ Section 7044A I, as owner of the property, or my employees with wages as their sole compensation, will do the work, and the structure is not intended or offered for sale.

☐ Section 7044B I, as owner of the property, am exclusively contracting with licensed contractors to construct the project.

Date _____ Owner _____

USE OF BUILDING: Res. Comm Indust (Other)

DESCRIBE WORK: CONSTRUCT BLOCK WALL 67'x4'

SPECIFIC USE: TO SECURE WELL NO. #21 + 8'x4' CHAIN LINK GATE

1ST FLR. AREA | 2ND FLR. | OTHER

GAR. AREA | NO. SPACES | DIM. OF BUILDING: x

HEIGHT: 8'-0" FT. | STORIES | VALUATION: $ 6,285.00

CONTRACTOR: RANDY TAKETA
PHONE: 272-4010

ADDRESS: 1540 Commerce

CITY: CORONA STATE/ZIP: 91720

USE ZONE: O | M. EXC. | VAR. | CUP | P.M.

I hereby affirm that I am licensed under the provisions of Chapter 9, Division 3 of the Business and Professions Code, and my license is in full force and effect.

License No. 522405 Class B City License _____

Date 5-10-89 Contractor [signature]

IMP. REQ'D. YES ☐ NO ☐ | PUB. WKS OK BY | DATE

LANDSCAPING YES ☐ NO ☐ | TRANSPORTATION OK BY | DATE

MECH. SCREEN YES ☐ NO ☐ | PLANNING OK BY [signature] | DATE 6/7-88

ARCH/DESIGNER | PHONE

ADDRESS | REG. NO.

CITY | STATE/ZIP

RES. DEV. FEE $ | ADJUSTMENTS FOR:

TOTAL TO FUND -470 | $

P/C PAID $ | RCT. # | BLDG. AMT. $ 90.00

FLOOD ZONE | FLR. ELEV. | PLAN CHECK $ 58.50

OCC. GROUP M-1 | CONSTR. TYPE V-N | OTHER $ 10.00

SPRINKLERS REQ'D. ☐ | COVENANT ON FILE ☐ | TOTAL DUE $ 0

YARDS REQUIRED 2 3 4 WIDTH

AREA SEPARATIONS NO. RATING

8-89 **WORKERS COMPENSATION DECLARATION** gf

I hereby affirm that I have a certificate of consent to self-insure, or a certificate of Worker's Compensation Insurance. Certified copy is filed with the City building inspection department.

Date 5-10-89 Applicant [signature]

I certify that in the performance of the work for which this permit is issued, I shall not employ any person in any manner so as to become subject to the Worker's Compensation Laws of California.

Date _____ Applicant _____

NOTICE TO APPLICANT: If, after making this Certificate of Exemption, you should become subject to the Worker's Compensation provisions of the Labor Code, you must forthwith comply with such provisions or this permit shall be deemed revoked.

CONSTRUCTION LENDER

I hereby affirm that there is a construction lending agency for the performance of the work for which this permit is issued (Sec. 3097, Civ.C.).

Lender's Name _____

Lender's Address _____

APPLICANT'S DECLARATION

I certify that I have read this application and state that the above information is correct. I agree to comply with all city ordinances and state laws relating to building construction, and hereby authorize representatives of this city to enter upon the above-mentioned property for inspection purposes.

[signature] JUNE 27, 1988
Signature of Applicant or Agent — Date

RANDY TAEKADA

CORRESPONDENCE
FILE: W.O.# 52336

NO FEES DUE – CITY JOB

NEAL X-5642

BLDG. DEPT. APPROVAL: fred Hidani PC 74 DATE 6/28/88

P/C # 8198 | PMT. # 54860 | DATE 5-10-89

DRAW A PLOT PLAN INCLUDING THE FOLLOWING INFORMATION

(NOTE: USE INK)

1. ALL PROPERTY LINES
2. ADJACENT STREETS
3. NORTH ARROW
4. LOCATION, SIZE, AND USE OF PROPOSED WORK
5. LOCATION, SIZE, AND USE OF ALL EXISTING & PROPOSED BLDGS
6. LOCATION AND SIZE OF PARKING SPACES AND DRIVEWAYS

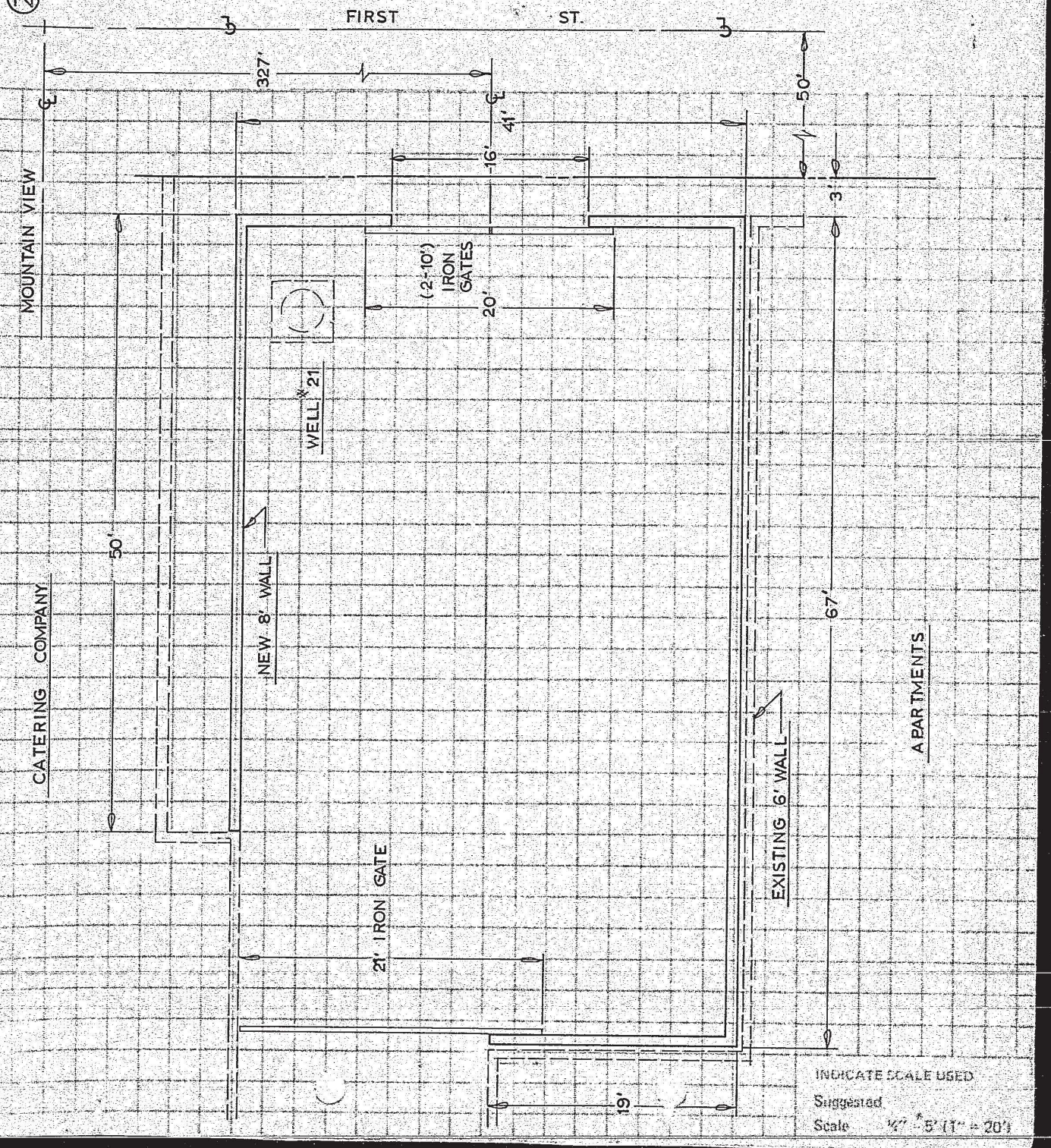

INDICATE SCALE USED

Suggested Scale 1/4" = 5' (1" = 20')

APPLICATION FOR BUILDING PERMIT

(TYPEWRITE OR PRINT IN INK)

OK TO CHECK
BY DATE

CITY OF SANTA ANA
20 CIVIC CENTER PLAZA
834-4186

APPLICANT FILL IN AREA BELOW AND ON REVERSE SIDE

JOB ADDRESS 4310 W. 1ST ~~LOT~~ S. MOUNTAIN VIEW | LOT | BLOCK | TRACT

OWNER CHARLIE'S FOODS | PHONE 839-6332

ASSESSOR'S PARCEL NO. 108-270-69 70

ADDRESS 201 S. MOUNTAIN VIEW

NO. OF EXISTING BUILDINGS AND USE Catering House & Ice House

CITY SANTA ANA | STATE/ZIP CALIF.

NATURE OF WORK (New) Addn Alter Conv. Repair Move Demo

I hereby affirm that I am exempt from the contractor's license law for the following reason.

☐ Section 7044A I, as owner of the property, or my employees with wages as their sole compensation, will do the work, and the structure is not intended or offered for sale.

☒ Section 7044B I, as owner of the property, am exclusively contracting with licensed contractors to construct the project.

Date 6/29/83 Owner Charlie Khoboffs

USE OF BUILDING Res. Comm Indust (Other)

DESCRIBE WORK 670LF 6'HI BLOCKWALL

SPECIFIC USE

1ST FLR. AREA	2ND FLR.	OTHERS
		4020 ±

GAR. AREA	NO. SPACES	DIM. OF BUILDING
		6' high x 670' long

HEIGHT FT.	STORIES	VALUATION
		$ 20,100

CONTRACTOR | PHONE

ADDRESS

CITY | STATE/ZIP

I hereby affirm that I am licensed under the provisions of Chapter 9, Division 3 of the Business and Professions Code, and my license is in full force and effect.

License No. _____ Class _____ City License _____

Date _____ Contractor _____

ARCH/DESIGNER | PHONE

ADDRESS | REG. NO.

CITY | STATE/ZIP

USE ZONE	M. EXC.	VAR.	CUP	P.M.
C2				

IMP. REQ'D	PUB. WKS OK	DATE
YES ☐ NO ☒	BY	

LANDSCAPING	TRANSPORTATION OK	DATE
YES ☒ NO ☐	BY	

MECH. SCREEN	PLANNING OK	DATE
YES ☐ NO ☒	BY RW Belen	6/29/83

RES. DEV. FEE $	ADJUSTMENTS FOR:
TOTAL TO FUND -470	$

P/C PAID	RCT.	BLDG.
$ ~~110.00~~	#	AMT. $ 146.50

FLOOD ZONE	FLR. ELEV.	PLAN CHECK
		$ —

OCC. GROUP	CONSTR. TYPE	OTHER
		$ 10.00

SPRINKLERS	COVENANT	TOTAL
REQ'D. ☐	ON FILE ☐	DUE $ 156.50

YARDS REQUIRED 2 3 4 WIDTH

AREA NO. RATING

SEPARATIONS

CORRESPONDENCE

FILE:

Mower

BLDG. DEPT. APPROVAL DATE 6/29/83

P/C # PMT. # 20357 DATE 6-29-83

WORKERS COMPENSATION DECLARATION

I hereby affirm that I have a certificate of consent to self insure, or a certificate of Worker's Compensation Insurance. Certified copy is filed with the City building inspection department.

Date _____ Applicant _____

I certify that in the performance of the work for which this permit is issued, I shall not employ any person in any manner so as to become subject to the Worker's Compensation Laws of California.

Date 6/29/83 Applicant Charlie Khoboffs

NOTICE TO APPLICANT: If, after making this Certificate of Exemption, you should become subject to the Worker's Compensation provisions of the Labor Code, you must forthwith comply with such provisions or this permit shall be deemed revoked.

CONSTRUCTION LENDER

I hereby affirm that there is a construction lending agency for the performance of the work for which this permit is issued (Sec. 3097, Civ.C.).

Lender's Name _____

Lender's Address _____

APPLICANT'S DECLARATION

I certify that I have read this application and state that the above information is correct. I agree to comply with all city ordinances and state laws relating to building construction, and hereby authorize representatives of this city to enter upon the above-mentioned property for inspection purposes.

6-14-83

Signature of Applicant or Agent Date

APPLICATION FOR BUILDING PERMIT

(TYPEWRITE OR PRINT IN INK)

OK TO CHECK
BY DATE

CITY OF SANTA ANA
20 CIVIC CENTER PLAZA
834-4186

APPLICANT FILL IN AREA BELOW AND ON REVERSE SIDE

JOB ADDRESS 4310 W. 1st
201 S. Mountain View

LOT | BLOCK | TRACT

OWNER: Charlie's Foods
PHONE: 839-6332

ASSESSOR'S PARCEL NO.: 108-270-69,70

ADDRESS: 201 S. Mountain View

NO. OF EXISTING BUILDINGS AND USE: Catering House

CITY: Santa Ana
STATE/ZIP: Calif.

NATURE OF WORK: (New) Addn Alter Conv. Repair Move Demo

I hereby affirm that I am exempt from the contractor's license law for the following reason.

☐ Section 7044A I, as owner of the property, or my employees with wages as their sole compensation, will do the work, and the structure is not intended or offered for sale.

☒ Section 7044B I, as owner of the property, am exclusively contracting with licensed contractors to construct the project.

Date 6/29/83 Owner Charlie Akoloff

USE OF BUILDING: Res. Comm (Indust) Other

DESCRIBE WORK: (No storage outdoors)

SPECIFIC USE: Ice Storage Bldg. No Partitions

1ST FLR. AREA: 400 SF | 2ND FLR. | OTHERS

CONTRACTOR | PHONE

ADDRESS

GAR. AREA | NO. SPACES | DIM. OF BUILDING

HEIGHT FT. | STORIES | VALUATION $ 25000 per BT 00

CITY | STATE/ZIP

I hereby affirm that I am licensed under the provisions of Chapter 9, Division 3 of the Business and Professions Code, and my license is in full force and effect.

License No. _____ Class _____ City License _____

Date _____ Contractor _____

ARCH/DESIGNER | PHONE

ADDRESS | REG. NO.

CITY | STATE/ZIP

USE ZONE: C3 M1 | M. EXC. | VAR. | CUP | P.M.

IMP. REQ'D. YES ☐ NO ☒ | PUB. WKS OK BY | DATE

LANDSCAPING YES ☒ NO ☐ | TRANSPORTATION OK BY | DATE

MECH. SCREEN YES ☐ NO ☒ | PLANNING OK BY [signature] | DATE 6/29/83

RES. DEV. FEE $ | ADJUSTMENTS FOR:

TOTAL TO FUND -470 | $

P/C PAID $ 145.86	RCT. # 9119	BLDG. AMT. $ 170.50
FLOOD ZONE	FLR. ELEV.	PLAN CHECK $ 110.82
OCC. GROUP B-4	CONSTR. TYPE V-N	OTHER $ 10.00
SPRINKLERS REQ'D. ☐	COVENANT ON FILE ☐	TOTAL DUE $ 291.32
YARDS REQUIRED 2 3 4	WIDTH	145.86
AREA SEPARATIONS	NO. RATING	145.46

CORRESPONDENCE
FILE: OCD P/C # 446-4940

WORKERS COMPENSATION DECLARATION

I hereby affirm that I have a certificate of consent to self-insure, or a certificate of Worker's Compensation Insurance. Certified copy is filed with the City building inspection department.

Date _____ Applicant _____

I certify that in the performance of the work for which this permit is issued, I shall not employ any person in any manner so as to become subject to the Worker's Compensation Laws of California.

Date 6/29/83 Applicant Charlie Akoloff

NOTICE TO APPLICANT: If, after making this Certificate of Exemption, you should become subject to the Worker's Compensation provisions of the Labor Code, you must forthwith comply with such provisions or this permit shall be deemed revoked.

CONSTRUCTION LENDER

I hereby affirm that there is a construction lending agency for the performance of the work for which this permit is issued (Sec. 3097, Civ.C.).

Lender's Name _____

Lender's Address _____

APPLICANT'S DECLARATION

I certify that I have read this application and state that the above information is correct. I agree to comply with all city ordinances and state laws relating to building construction, and hereby authorize representatives of this city to enter upon the above-mentioned property for inspection purposes.

[signature] 6-14-83

Signature of Applicant or Agent | Date

BLDG. DEPT. APPROVAL [signature] DATE 6/29/83

P/C # | PMT. # 20358 | DATE 6-29-83

APPLICATION FOR BUILDING PERMIT

(TYPEWRITE OR PRINT IN INK)

only need PWS
Block K

CITY OF SANTA ANA
20 CIVIC CENTER PLAZA
834-4186

APPLICANT FILL IN AREA BELOW AND ON REVERSE SIDE

ADDRESS OF PROPOSED WORK: 4310 W. 1st St.

ASSESSOR'S NO.: 108-172-50

LEGAL DESCRIPTION (ATTACH METES & BOUNDS)
LOT: PL 386 BLOCK: TRACT:

EXISTING BUILDINGS ON LOT AND USE: none

NATURE OF WORK: NEW ☒ ADDN ☐ ALTER ☐ CONV ☐ REPAIR ☐ DEMO ☐ MOVE ☐

PROPOSED USE OF THIS BUILDING: RES ☐ COMM ☑ INDUS. ☐ OTHER ☐

DESCRIBE PROPOSED WORK: ~~Storage~~ & ice house

DESCRIBE USE:

VALUATION	SIZE OF BLDG.	HEIGHT	NO. STORIES
$ ~~50,000~~ 15,000	15 x 40	16 FT.	1

1ST FLOOR AREA	2ND FLOOR AREA	GAR/CARPORT AREA
550 SQ. FT.	SQ. FT.	SQ. FT.

IF DRIVEWAY REQUIRES REMOVAL OF TREE, CONTACT CITY REC. & PARK DEPARTMENT 834-4145

IF EXISTING WELL IS ABANDONED OR DESTROYED, CONTACT ORANGE COUNTY HEALTH DEPARTMENT 776-5551

OWNER: Charlie Akoloo Bb — PHONE: 839-6332

ADDRESS: 201 So. Mtn. View

CONTRACTOR: ? B-B owners — PHONE: 714-839 6332

ADDRESS:

PLANS DRAWN BY: D. L. Hays 1-213 — PHONE: 868-5030

ADDRESS:

CONSTRUCTION LENDER'S NAME AND ADDRESS:

I HEREBY ACKNOWLEDGE THAT I HAVE READ THIS APPLICATION AND STATE THAT THE ABOVE INFORMATION AND THE PLOT PLAN ARE CORRECT AND AGREE TO COMPLY WITH ALL ORDINANCES AND STATE LAWS REGULATING BUILDING CONSTRUCTION AND I SHALL NOT EMPLOY ANY PERSON IN VIOLATION OF THE WORKMAN'S COMPENSATION LAWS OF THE STATE OF CALIFORNIA.

I HEREBY CERTIFY THAT I AM PROPERLY LICENSED AS A CONTRACTOR UNDER THE STATE OF CALIFORNIA BUSINESS AND PROFESSIONS CODE, DIVISION 3, CHAPTER 9 AND SECTION NO. 6113, SANTA ANA MUNICIPAL CODE AND THAT SUCH LICENSES ARE IN FULL FORCE AND EFFECT.

SIGNATURE OF CONTRACTOR

STATE LICENSE NO

SANTA ANA LICENSE NO

DATE

I HEREBY CERTIFY THAT I AM EXEMPT FROM THE PROVISIONS OF THE STATE OF CALIFORNIA BUSINESS AND PROFESSIONS CODE, DIVISION 3, CHAPTER 9, ON THE BASIS OF SECTION

7044 A	
7044 B	

SIGNATURE OF OWNER/AUTHORIZED AGENT: Charlie Akoloo Bb

DATE: 1/12/81

FOR PLANNING DEPARTMENT USE

LAND USE: ~~C2~~ M1 — USE: Ice House PL

ZONE	GP	VA	CUP	PM
C2-M1	SS			386

GPA	CT	SDM	BLK	CPN

MECH. APPURT. SCRN. YES ☐ NO ☐ — LANDSCAPING REQ. YES ☑ NO ☐ — IMPR. REQ. YES ☐ NO ☐

RESIDENTIAL DEVELOPMENT FEE		UNIT NO.	FEE
SINGLE FAMILY RES.	$340		
1 BEDROOM UNIT	$150		
2 BEDROOM UNIT	$200		
3 BEDROOM UNIT	$250		
OTHER			
TOTAL TO FUND	—470		
PUBLIC WORKS APPROVAL BY			
APPROVED BY	DATE		

FOR BUILDING DEPARTMENT USE

FIRE ZONE	OCCUP GROUP	TYPE CONSTR.
3	M	V-N
BUILDING PERMIT $	APPROVED BY	DATE APPROVED
PLAN CHECK $	PC PAID ~~195.86~~ RCT # 3514 — 9/10/82	DATE ISSUED
AMOUNT DUE $		
RES DEV FEE		
TOTAL FEES DUE		

REMARKS:

YARDS, CORRESPONDENCE (RECORD ON WHITE CARD)

PL. CHK. NO: 4940 — PERMIT NO:

REV 4/80-017

APPLICATION FOR BUILDING PERMIT

(TYPEWRITE OR PRINT IN INK)

OK TO CHECK
BY DATE

CITY OF SANTA ANA
20 CIVIC CENTER PLAZA
834-4186

APPLICANT FILL IN AREA BELOW AND ON REVERSE SIDE

JOB ADDRESS: 4310 W. 1st SANTA ANA X | LOT | BLOCK | TRACT

OWNER: CHARLIE AKOBOFF 2/10 | PHONE: 939633

ASSESSOR'S PARCEL NO.

ADDRESS: 201 S. MOUNTAIN VIEW

NO. OF EXISTING BUILDINGS AND USE: NONE

CITY: SANTA ANA | STATE/ZIP: CALIF 92703

NATURE OF WORK: (New) Addn Alter Conv. Repair Move Demo

I hereby affirm that I am exempt from the contractor's license law for the following reason.

☒ Section 7044A I, as owner of the property, or my employees with wages as their sole compensation, will do the work, and the structure is not intended or offered for sale.

☐ Section 7044B I, as owner of the property, am exclusively contracting with licensed contractors to construct the project.

Date Feb. 4, 1982 Owner Charlie Akoboff

USE OF BUILDING: Res. (Comm) Indust Other

DESCRIBE WORK: CONCRETE BLOCK & CONCRETE WORK

SPECIFIC USE: ICE HOUSE - MAKING ICE

1ST FLR. AREA	2ND FLR.	OTHERS
600 SQ FT.	—	—

GAR. AREA	NO. SPACES	DIM. OF BUILDING
[redacted]		40' x 15'

HEIGHT	STORIES	VALUATION
16' FT.	1	$ 25,000.00

CONTRACTOR: X OWNER BUILDER | PHONE

ADDRESS

CITY | STATE/ZIP

I hereby affirm that I am licensed under the provisions of Chapter 9, Division 3 of the Business and Professions Code, and my license is in full force and effect.

License No. _____ Class _____ City License _____

Date _____ Contractor _____

ARCH/DESIGNER: DON HAYES | PHONE: 213-8685030

ADDRESS: 12631 E. IMPERIAL Hwy | REG. NO.

CITY: SANTA FE SPRINGS | STATE/ZIP: CALIF. 90670

USE ZONE	M. EXC.	VAR.	CUP	P.M.

IMP. REQ'D.	PUB. WKS OK	DATE
YES ☐ NO ☐	BY RS	6/29/83

LANDSCAPING	TRANSPORTATION OK	DATE
YES ☐ NO ☐	BY RYR	6/29/83

MECH. SCREEN	PLANNING OK	DATE
YES ☐ NO ☐	BY	

RES. DEV. FEE $ | ADJUSTMENTS FOR:

TOTAL TO FUND -170 $

P/C PAID	RCT.	BLDG.
$ 110.82	# 5434	AMT. $

FLOOD ZONE	FLR. ELEV.	PLAN CHECK
		$

OCC. GROUP	CONSTR. TYPE	OTHER
		$

SPRINKLERS	COVENANT	TOTAL
REQ'D. ☐	ON FILE ☐	DUE $

YARDS REQUIRED 2 3 4 WIDTH

AREA NO. RATING

SEPARATIONS

CORRESPONDENCE

FILE:

BLDG. DEPT. APPROVAL DATE 6/29/83

P/C #	PMT. #	DATE
4940		

WORKERS COMPENSATION DECLARATION

I hereby affirm that I have a certificate of consent to self insure, or a certificate of Worker's Compensation Insurance, or Certified copy is filed with the City building inspection department.

X Date _____ Applicant _____

I certify that in the performance of the work for which this permit is issued, I shall not employ any person in any manner so as to become subject to the Worker's Compensation Laws of California.

X Date 6/29/83 Applicant Charlie Akoboff

NOTICE TO APPLICANT: If, after making this Certificate of Exemption, you should become subject to the Worker's Compensation provisions of the Labor Code, you must forthwith comply with such provisions or this permit shall be deemed revoked.

CONSTRUCTION LENDER

I hereby affirm that there is a construction lending agency for the performance of the work for which this permit is issued (Sec. 3097, Civ.C.).

Lender's Name _____

Lender's Address _____

APPLICANT'S DECLARATION

I certify that I have read this application and state that the above information is correct. I agree to comply with all city ordinances and state laws relating to building construction, and hereby authorize representatives of this city to enter upon the above-mentioned property for inspection purposes.

Signature of Applicant or Agent Date 2/5/82

DRAW A PLOT PLAN INCLUDING THE FOLLOWING INFORMATION

(NOTE: USE INK)

1. ALL PROPERTY LINES
2. ADJACENT STREETS
3. NORTH ARROW
4. LOCATION, SIZE, AND USE OF PROPOSED WORK
5. LOCATION, SIZE, AND USE OF ALL EXISTING & PROPOSED BLDGS
6. LOCATION AND SIZE OF PARKING SPACES AND DRIVEWAYS

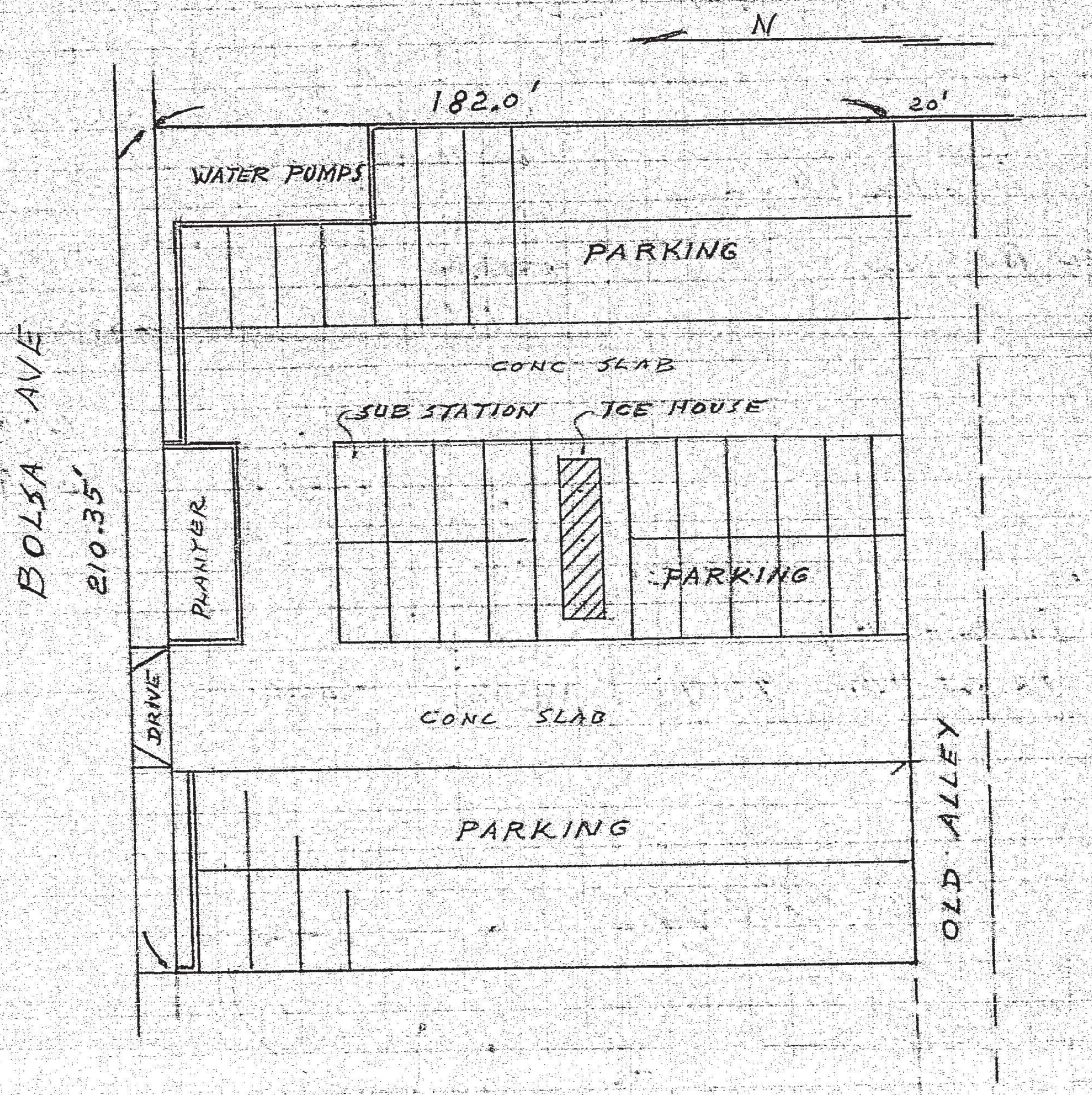

PLOT PLAN sc 1" = 40'

145.46
159.58
201.90

APPLICATION FOR BUILDING PERMIT

(TYPEWRITE OR PRINT IN INK)

OK TO CHECK
BY DATE

CITY OF SANTA ANA
20 CIVIC CENTER PLAZA
834-4186

APPLICANT FILL IN AREA BELOW AND ON REVERSE SIDE

JOB ADDRESS 4310 W. 1ST ~~LOT~~ S. MOUNTAIN VIEW | LOT | BLOCK | TRACT

OWNER CHARLIE'S FOODS | PHONE 839-6332

ASSESSOR'S PARCEL NO. 108-270-69 70

ADDRESS 201 S. MOUNTAIN VIEW

NO. OF EXISTING BUILDINGS AND USE Catering House & Ice House

CITY SANTA ANA | STATE/ZIP CALIF.

NATURE OF WORK (New) Addn Alter Conv. Repair Move Demo

I hereby affirm that I am exempt from the contractor's license law for the following reason.

☐ Section 7044A I, as owner of the property, or my employees with wages as their sole compensation, will do the work, and the structure is not intended or offered for sale.

☒ Section 7044B I, as owner of the property, am exclusively contracting with licensed contractors to construct the project.

Date 6/29/83 Owner Charlie Khoboffs

USE OF BUILDING Res. Comm Indust (Other)

DESCRIBE WORK 670LF 6'HI BLOCKWALL

SPECIFIC USE

1ST FLR. AREA	2ND FLR.	OTHERS
		4020 ±

GAR. AREA	NO. SPACES	DIM. OF BUILDING
		6' high x 670' long

HEIGHT FT.	STORIES	VALUATION
		$ 20,100

CONTRACTOR | PHONE

ADDRESS

CITY | STATE/ZIP

I hereby affirm that I am licensed under the provisions of Chapter 9, Division 3 of the Business and Professions Code, and my license is in full force and effect.

License No. _____ Class _____ City License _____

Date _____ Contractor _____

ARCH/DESIGNER | PHONE

ADDRESS | REG. NO.

CITY | STATE/ZIP

USE ZONE	M. EXC.	VAR.	CUP	P.M.
C2				

IMP. REQ'D	PUB. WKS OK	DATE
YES ☐ NO ☒	BY	

LANDSCAPING	TRANSPORTATION OK	DATE
YES ☒ NO ☐	BY	

MECH. SCREEN	PLANNING OK	DATE
YES ☐ NO ☒	BY RW Belen	6/29/83

RES. DEV. FEE $	ADJUSTMENTS FOR:
TOTAL TO FUND -470	$

P/C PAID	RCT.	BLDG.
$ ~~110.00~~	#	AMT. $ 146.50

FLOOD ZONE	FLR. ELEV.	PLAN CHECK
		$ —

OCC. GROUP	CONSTR. TYPE	OTHER
		$ 10.00

SPRINKLERS	COVENANT	TOTAL
REQ'D. ☐	ON FILE ☐	DUE $ 156.50

YARDS REQUIRED 2 3 4 WIDTH

AREA NO. RATING

SEPARATIONS

CORRESPONDENCE

FILE:

Mower

BLDG. DEPT. APPROVAL DATE 6/29/83

P/C # PMT. # 20357 DATE 6-29-83

WORKERS COMPENSATION DECLARATION

I hereby affirm that I have a certificate of consent to self insure, or a certificate of Worker's Compensation Insurance. Certified copy is filed with the City building inspection department.

Date _____ Applicant _____

I certify that in the performance of the work for which this permit is issued, I shall not employ any person in any manner so as to become subject to the Worker's Compensation Laws of California.

Date 6/29/83 Applicant Charlie Khoboffs

NOTICE TO APPLICANT: If, after making this Certificate of Exemption, you should become subject to the Worker's Compensation provisions of the Labor Code, you must forthwith comply with such provisions or this permit shall be deemed revoked.

CONSTRUCTION LENDER

I hereby affirm that there is a construction lending agency for the performance of the work for which this permit is issued (Sec. 3097, Civ.C.).

Lender's Name _____

Lender's Address _____

APPLICANT'S DECLARATION

I certify that I have read this application and state that the above information is correct. I agree to comply with all city ordinances and state laws relating to building construction, and hereby authorize representatives of this city to enter upon the above-mentioned property for inspection purposes.

6-14-83

Signature of Applicant or Agent Date

APPLICATION FOR BUILDING PERMIT

(TYPEWRITE OR PRINT IN INK)

OK TO CHECK
BY DATE

CITY OF SANTA ANA
20 CIVIC CENTER PLAZA
834-4186

APPLICANT FILL IN AREA BELOW AND ON REVERSE SIDE

JOB ADDRESS 4310 W. 1st
201 S. Mountain View

LOT | BLOCK | TRACT

OWNER: Charlie's Foods
PHONE: 839-6332

ASSESSOR'S PARCEL NO.: 108-270-69,70

ADDRESS: 201 S. Mountain View

NO. OF EXISTING BUILDINGS AND USE: Catering House

CITY: Santa Ana
STATE/ZIP: Calif.

NATURE OF WORK: (New) Addn Alter Conv. Repair Move Demo

I hereby affirm that I am exempt from the contractor's license law for the following reason.

☐ Section 7044A I, as owner of the property, or my employees with wages as their sole compensation, will do the work, and the structure is not intended or offered for sale.

☒ Section 7044B I, as owner of the property, am exclusively contracting with licensed contractors to construct the project.

Date 6/29/83 Owner Charlie Akoloff

USE OF BUILDING: Res. Comm (Indust) Other

DESCRIBE WORK: (No storage outdoors)

SPECIFIC USE: Ice Storage Bldg. No Partitions

1ST FLR. AREA: 400 SF | 2ND FLR. | OTHERS

CONTRACTOR | PHONE

ADDRESS

GAR. AREA | NO. SPACES | DIM. OF BUILDING

HEIGHT FT. | STORIES | VALUATION $ 25000 per BT 00

CITY | STATE/ZIP

I hereby affirm that I am licensed under the provisions of Chapter 9, Division 3 of the Business and Professions Code, and my license is in full force and effect.

License No. _____ Class _____ City License _____

Date _____ Contractor _____

ARCH/DESIGNER | PHONE

ADDRESS | REG. NO.

CITY | STATE/ZIP

USE ZONE: C3 M1 | M. EXC. | VAR. | CUP | P.M.

IMP. REQ'D. YES ☐ NO ☒ | PUB. WKS OK BY | DATE

LANDSCAPING YES ☒ NO ☐ | TRANSPORTATION OK BY | DATE

MECH. SCREEN YES ☐ NO ☒ | PLANNING OK BY [signature] | DATE 6/29/83

RES. DEV. FEE $ | ADJUSTMENTS FOR:

TOTAL TO FUND -470 | $

P/C PAID $ 145.86	RCT. # 9119	BLDG. AMT. $ 170.50
FLOOD ZONE	FLR. ELEV.	PLAN CHECK $ 110.82
OCC. GROUP B-4	CONSTR. TYPE V-N	OTHER $ 10.00
SPRINKLERS REQ'D. ☐	COVENANT ON FILE ☐	TOTAL DUE $ 291.32
YARDS REQUIRED 2 3 4	WIDTH	145.86
AREA SEPARATIONS	NO. RATING	145.46

CORRESPONDENCE
FILE: OCD P/C # 446-4940

WORKERS COMPENSATION DECLARATION

I hereby affirm that I have a certificate of consent to self-insure, or a certificate of Worker's Compensation Insurance. Certified copy is filed with the City building inspection department.

Date _____ Applicant _____

I certify that in the performance of the work for which this permit is issued, I shall not employ any person in any manner so as to become subject to the Worker's Compensation Laws of California.

Date 6/29/83 Applicant Charlie Akoloff

NOTICE TO APPLICANT: If, after making this Certificate of Exemption, you should become subject to the Worker's Compensation provisions of the Labor Code, you must forthwith comply with such provisions or this permit shall be deemed revoked.

CONSTRUCTION LENDER

I hereby affirm that there is a construction lending agency for the performance of the work for which this permit is issued (Sec. 3097, Civ.C.).

Lender's Name _____

Lender's Address _____

APPLICANT'S DECLARATION

I certify that I have read this application and state that the above information is correct. I agree to comply with all city ordinances and state laws relating to building construction, and hereby authorize representatives of this city to enter upon the above-mentioned property for inspection purposes.

[signature] 6-14-83

Signature of Applicant or Agent | Date

BLDG. DEPT. APPROVAL [signature] DATE 6/29/83

P/C # | PMT. # 20358 | DATE 6-29-83

APPLICATION FOR BUILDING PERMIT

(TYPEWRITE OR PRINT IN INK)

only need PWS
Block K

CITY OF SANTA ANA
20 CIVIC CENTER PLAZA
834-4186

APPLICANT FILL IN AREA BELOW AND ON REVERSE SIDE

ADDRESS OF PROPOSED WORK: 4310 W. 1st St.

ASSESSOR'S NO.: 108-172-50

LEGAL DESCRIPTION (ATTACH METES & BOUNDS)
LOT: PL 386 BLOCK: TRACT:

EXISTING BUILDINGS ON LOT AND USE: none

NATURE OF WORK: NEW ☒ ADDN ☐ ALTER ☐ CONV ☐ REPAIR ☐ DEMO ☐ MOVE ☐

PROPOSED USE OF THIS BUILDING: RES ☐ COMM ☑ INDUS. ☐ OTHER ☐

DESCRIBE PROPOSED WORK: ~~Storage~~ & ice house

DESCRIBE USE:

VALUATION	SIZE OF BLDG.	HEIGHT	NO. STORIES
$ ~~50,000~~ 15,000	15 x 40	16 FT.	1

1ST FLOOR AREA	2ND FLOOR AREA	GAR/CARPORT AREA
550 SQ. FT.	SQ. FT.	SQ. FT.

IF DRIVEWAY REQUIRES REMOVAL OF TREE, CONTACT CITY REC. & PARK DEPARTMENT 834-4145

IF EXISTING WELL IS ABANDONED OR DESTROYED, CONTACT ORANGE COUNTY HEALTH DEPARTMENT 776-5551

OWNER: Charlie Akoloo Bb — PHONE: 839-6332

ADDRESS: 201 So. Mtn. View

CONTRACTOR: ? B-B owners — PHONE: 714-839 6332

ADDRESS:

PLANS DRAWN BY: D. L. Hays 1-213 — PHONE: 868-5030

ADDRESS:

CONSTRUCTION LENDER'S NAME AND ADDRESS:

I HEREBY ACKNOWLEDGE THAT I HAVE READ THIS APPLICATION AND STATE THAT THE ABOVE INFORMATION AND THE PLOT PLAN ARE CORRECT AND AGREE TO COMPLY WITH ALL ORDINANCES AND STATE LAWS REGULATING BUILDING CONSTRUCTION AND I SHALL NOT EMPLOY ANY PERSON IN VIOLATION OF THE WORKMAN'S COMPENSATION LAWS OF THE STATE OF CALIFORNIA.

I HEREBY CERTIFY THAT I AM PROPERLY LICENSED AS A CONTRACTOR UNDER THE STATE OF CALIFORNIA BUSINESS AND PROFESSIONS CODE, DIVISION 3, CHAPTER 9 AND SECTION NO. 6113, SANTA ANA MUNICIPAL CODE AND THAT SUCH LICENSES ARE IN FULL FORCE AND EFFECT.

SIGNATURE OF CONTRACTOR

STATE LICENSE NO

SANTA ANA LICENSE NO

DATE

I HEREBY CERTIFY THAT I AM EXEMPT FROM THE PROVISIONS OF THE STATE OF CALIFORNIA BUSINESS AND PROFESSIONS CODE, DIVISION 3, CHAPTER 9, ON THE BASIS OF SECTION

7044 A	
7044 B	

SIGNATURE OF OWNER/AUTHORIZED AGENT: Charlie Akoloo Bb

DATE: 1/12/81

FOR PLANNING DEPARTMENT USE

LAND USE: ~~C2~~ M1 — USE: Ice House PL

ZONE	GP	VA	CUP	PM
C2-M1	SS			386

GPA	CT	SDM	BLK	CPN

MECH. APPURT. SCRN. YES ☐ NO ☐ — LANDSCAPING REQ. YES ☑ NO ☐ — IMPR. REQ. YES ☐ NO ☐

RESIDENTIAL DEVELOPMENT FEE		UNIT NO.	FEE
SINGLE FAMILY RES.	$340		
1 BEDROOM UNIT	$150		
2 BEDROOM UNIT	$200		
3 BEDROOM UNIT	$250		
OTHER			
TOTAL TO FUND	—470		
PUBLIC WORKS APPROVAL BY			
APPROVED BY	DATE		

FOR BUILDING DEPARTMENT USE

FIRE ZONE	OCCUP GROUP	TYPE CONSTR.
3	M	V-N
BUILDING PERMIT $	APPROVED BY	DATE APPROVED
PLAN CHECK $	PC PAID ~~195.86~~ RCT # 3514 — 9/10/82	DATE ISSUED
AMOUNT DUE $		
RES DEV FEE		
TOTAL FEES DUE		

REMARKS:

YARDS, CORRESPONDENCE (RECORD ON WHITE CARD)

PL. CHK. NO: 4940 — PERMIT NO:

REV 4/80-017

APPLICATION FOR BUILDING PERMIT

(TYPEWRITE OR PRINT IN INK)

OK TO CHECK
BY DATE

CITY OF SANTA ANA
20 CIVIC CENTER PLAZA
834-4186

APPLICANT FILL IN AREA BELOW AND ON REVERSE SIDE

JOB ADDRESS: 4310 W. 1st SANTA ANA X | LOT | BLOCK | TRACT

OWNER: CHARLIE AKOBOFF 2/10 | PHONE: 939633

ASSESSOR'S PARCEL NO.

ADDRESS: 201 S. MOUNTAIN VIEW

NO. OF EXISTING BUILDINGS AND USE: NONE

CITY: SANTA ANA | STATE/ZIP: CALIF 92703

NATURE OF WORK: (New) Addn Alter Conv. Repair Move Demo

I hereby affirm that I am exempt from the contractor's license law for the following reason.

☒ Section 7044A I, as owner of the property, or my employees with wages as their sole compensation, will do the work, and the structure is not intended or offered for sale.

☐ Section 7044B I, as owner of the property, am exclusively contracting with licensed contractors to construct the project.

Date Feb. 4, 1982 Owner Charlie Akoboff

USE OF BUILDING: Res. (Comm) Indust Other

DESCRIBE WORK: CONCRETE BLOCK & CONCRETE WORK

SPECIFIC USE: ICE HOUSE - MAKING ICE

1ST FLR. AREA	2ND FLR.	OTHERS
600 SQ FT.	—	—

GAR. AREA	NO. SPACES	DIM. OF BUILDING
[redacted]		40' x 15'

HEIGHT	STORIES	VALUATION
16' FT.	1	$ 25,000.00

CONTRACTOR: X OWNER BUILDER | PHONE

ADDRESS

CITY | STATE/ZIP

I hereby affirm that I am licensed under the provisions of Chapter 9, Division 3 of the Business and Professions Code, and my license is in full force and effect.

License No. _____ Class _____ City License _____

Date _____ Contractor _____

ARCH/DESIGNER: DON HAYES | PHONE: 213-8685030

ADDRESS: 12631 E. IMPERIAL Hwy | REG. NO.

CITY: SANTA FE SPRINGS | STATE/ZIP: CALIF. 90670

USE ZONE	M. EXC.	VAR.	CUP	P.M.

IMP. REQ'D.	PUB. WKS OK	DATE
YES ☐ NO ☐	BY RS	6/29/83

LANDSCAPING	TRANSPORTATION OK	DATE
YES ☐ NO ☐	BY RYR	6/29/83

MECH. SCREEN	PLANNING OK	DATE
YES ☐ NO ☐	BY	

RES. DEV. FEE $ | ADJUSTMENTS FOR:

TOTAL TO FUND -170 $

P/C PAID	RCT.	BLDG.
$ 110.82	# 5434	AMT. $

FLOOD ZONE	FLR. ELEV.	PLAN CHECK
		$

OCC. GROUP	CONSTR. TYPE	OTHER
		$

SPRINKLERS	COVENANT	TOTAL
REQ'D. ☐	ON FILE ☐	DUE $

YARDS REQUIRED 2 3 4 WIDTH

AREA NO. RATING

SEPARATIONS

CORRESPONDENCE

FILE:

BLDG. DEPT. APPROVAL DATE 6/29/83

P/C #	PMT. #	DATE
4940		

WORKERS COMPENSATION DECLARATION

I hereby affirm that I have a certificate of consent to self insure, or a certificate of Worker's Compensation Insurance, or Certified copy is filed with the City building inspection department.

X Date _____ Applicant _____

I certify that in the performance of the work for which this permit is issued, I shall not employ any person in any manner so as to become subject to the Worker's Compensation Laws of California.

X Date 6/29/83 Applicant Charlie Akoboff

NOTICE TO APPLICANT: If, after making this Certificate of Exemption, you should become subject to the Worker's Compensation provisions of the Labor Code, you must forthwith comply with such provisions or this permit shall be deemed revoked.

CONSTRUCTION LENDER

I hereby affirm that there is a construction lending agency for the performance of the work for which this permit is issued (Sec. 3097, Civ.C.).

Lender's Name _____

Lender's Address _____

APPLICANT'S DECLARATION

I certify that I have read this application and state that the above information is correct. I agree to comply with all city ordinances and state laws relating to building construction, and hereby authorize representatives of this city to enter upon the above-mentioned property for inspection purposes.

Signature of Applicant or Agent Date 2/5/82

DRAW A PLOT PLAN INCLUDING THE FOLLOWING INFORMATION

(NOTE: USE INK)

1. ALL PROPERTY LINES
2. ADJACENT STREETS
3. NORTH ARROW
4. LOCATION, SIZE, AND USE OF PROPOSED WORK
5. LOCATION, SIZE, AND USE OF ALL EXISTING & PROPOSED BLDGS
6. LOCATION AND SIZE OF PARKING SPACES AND DRIVEWAYS

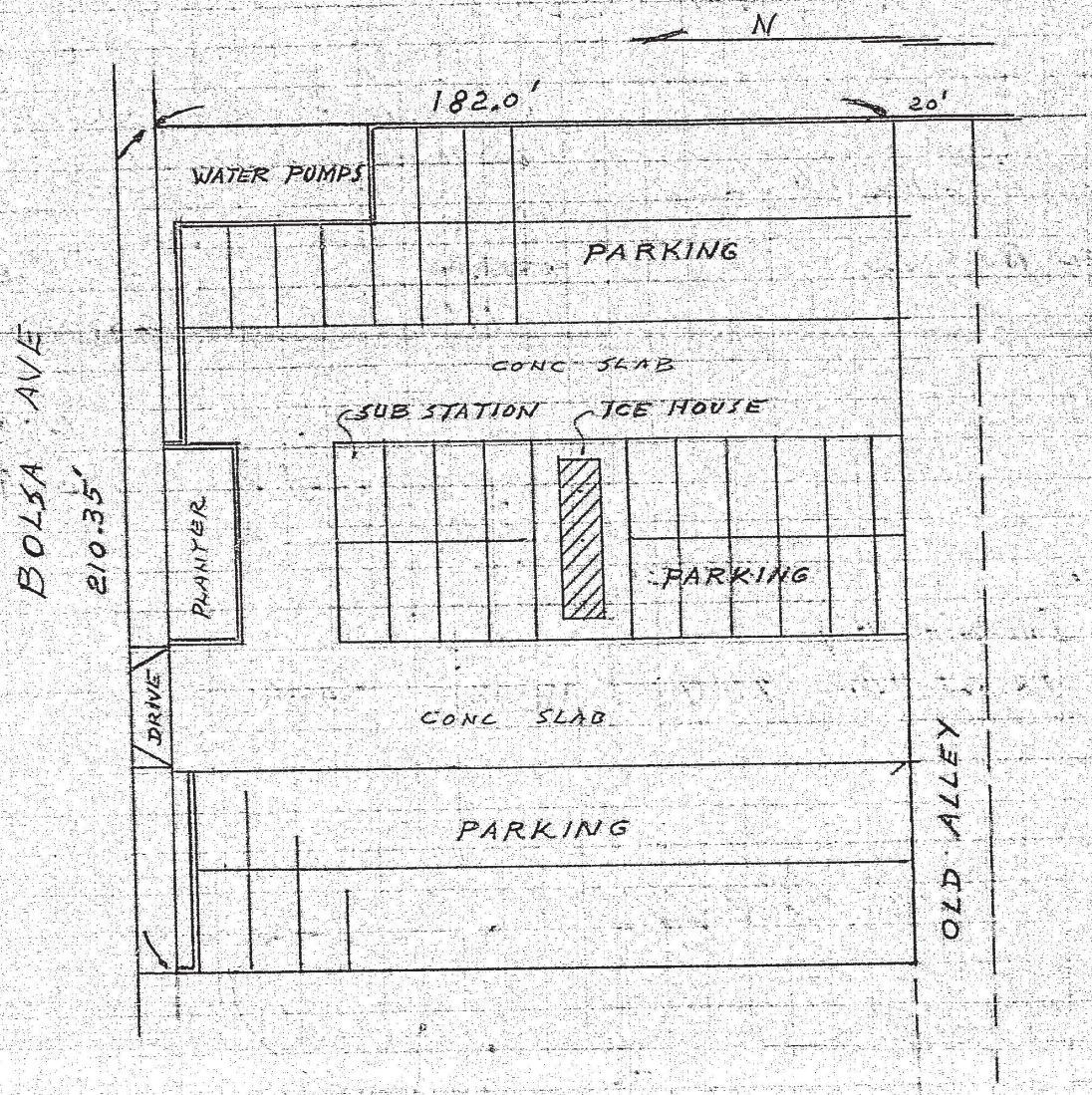

PLOT PLAN sc 1" = 40'

145.46
159.58
201.90

City of Santa Ana — BUILDING PERMIT

PERMIT NO. 10110044

OWNER-BUILDER DECLARATION

I hereby affirm under penalty of perjury that I am exempt from the contractors' license law for the following reason:

✓ Section 7044A, I, as owner of the property, or my employees with wages as their sole compensation, will do the work, and the structure is not intended or offered for sale.

____ Section 7044B, I, as owner of the property, am exclusively contracting with licensed contractors to construct the project.

Date: 4/10/96 Owner: Charlie Okoboff

WORKERS COMPENSATION DECLARATION

I hereby affirm under penalty of perjury one of the following Declarations:

____I have and will maintain a Certificate Of Consent to Self-Insure for Workers' Compensation, as provided for by Section 3700 of the Labor Code, for the performance of the work for which this Permit is issued.

____I have and will maintain Workers' Compensation Insurance, as required by Section 3700 of the Labor Code, for the performance of the work for which this permit is issued. My Workers' Compensation Insurance carrier and policy number are:

Carrier:_____

Policy Number:_____
(this section need not be completed if the permit is for One hundred dollars ($100) or less).

✓ I certify that in the performance of the work for which this permit is issued, I shall not employ any person in any manner so as to become subject to the Workers' Compensation Laws of California, and agree that if I should become subject to the Workers' Compensation provisions of Section 3700 of the Labor Code, I shall forthwith comply with those Provisions.

Date: 4/10/96 Applicant: Charlie Okoboff

WARNING: Failure to secure Workers' Compensation coverage is unlawful, and shall subject an employer to criminal penalties and civil fines up to one hundred thousand dollars ($100,000), in addition to the cost of compensation, damages as provided for in Section 3706 of the Labor Code, interest, and attorney's fees.

LICENSED CONTRACTORS DECLARATION

I hereby affirm under penalty of perjury that I am licensed under provisions of Chapter 9 (commencing with Section 7000) of Division 3 of the Business and Professions Code, and my license is in full force and effect.

License Class:_____ License No.:_____

Date:_____ Contractor: _____

CONSTRUCTION LENDING AGENCY

I hereby affirm under penalty of perjury that there is a construction lending agency for the performance of the work for which this permit is issued Sec. 3097, Civ. C.)

Lender's name:_____

Lender's Address:_____

APPLICANT'S DECLARATION

Demolition Permits-Asbestos Notification Federal Regulations (Title 40, Part 6)

____Required Letter of Notification.

____I certify that the federal regulations regarding asbestos removal are not applicable to this project.

✓ I certify that I have read this application and state that the above information is correct. I agree to comply with all City and County ordinances and State laws relating to building construction, and hereby authorize representatives of this City and County to enter upon the above mentioned property for inspection purposes.

Applicant or agent sig: Charlie Okoboff Date: 4/10/96

Permittee name (print): _____

PROJECT ADDRESS: 4320 W. FIRST ST

SUITE #:	SUITE RANGE:
ADDRESS RANGE: 4302-4320*	BUILDING #:
LEGAL DESCRIPTION: Lot: NA	Block: NA
Tract: NA	
ASSESSOR'S PARCEL #: 188-021-11	

OWNER: CHARLIE OKOBOFF

ADDRESS: 201 S MOUNTAIN VIEW

SANTA ANA, CA 92704

PHONE: 714/839-6332

CONTRACTOR:

ADDRESS:

PHONE:

STATE LICENSE #: * OWNER * TYPE:

SANTA ANA BUSINESS LICENSE #:

ENGINEER/ARCHITECT:

ADDRESS:

PHONE:

LICENSE #:

FEES:

	AMOUNT	QTY	FEE
PERMIT FEE	65.00	1	65.00
ISSUANCE	17.00	1	17.00
FEE TOTAL			82.00
PAID TO DATE			0.00
BALANCE DUE			82.00

This permit shall expire by limitation and become null and void if the work authorized by this permit is not commenced within 180 days from the date of this permit, or if the work authorized by this permit is suspended or abandoned for 180 days, at any time after work was commenced, In such case a new permit shall first be obtained before such work can be recommenced.

JOB TYPE: COMM /DE	
NATURE OF WORK: DEMO	
NO. OF EXISTING BUILDINGS & USE: COM BLDG/UNION HALL	
TYPE OF CONSTRUCTION: V-N	OCCUPANCY GROUP: B
TENANT IMPROVEMENT AND / OR REMODEL AREA:	FLOOD ZONE: AO3
NEW / ADDL. 1st FLR. SQ. FT.:	NEW / ADDL. OTHER SQ. FT.:
NEW / ADDL. 2nd FLR. SQ. FT.:	NEW / ADDL. GARAGE SQ. FT.:
ZONING: C-2	VALUATION: 2000.00
PLANNING APPROVAL BY: 527	DATE: 04/10/96
BLDG. SAFETY PLAN CHECK BY:	DATE:
PERMIT ISSUED BY: CW	DATE: 04/10/96
IMPROVEMENTS REQUIRED: N	LANDSCAPING REQUIRED: N

JOB DESCRIPTION:
DEMO & CLEAR LOT
BOND M-19461

CL57 ck 1309

Mailing Address	Public Counter
City of Santa Ana Building Safety Div. M-19 P.O. Box 1988 Santa Ana, Ca. 92701	206 W. 4th. Street 2nd Floor (714) 647-5800

Account No. 011-01-5911 --- Permit Validation CS-605

04/10/96 11:52AM -5911 $82.00

— INSPECTOR COPY —

Address:_____ Unit/Suite:_____

BUILDING --- INSPECTION RECORD

Site Work	Remarks	Date	Signature	I.D.
Setbacks				
Forms / Steel / Holdowns				
UFER Ground				
Slab Floor				
Steel				
Pool Fence				
Masonry				

Building	Remarks	Date	Signature	I.D.
Under Pinning (floor joist)				
Foundation Ventilation				
Roof Sheath				
Insulation / Energy				
Dry Wall				
Exterior Lath				
Brown Coat				
T-Bar				
Handicap Requirements				
FRAMING				
FINAL (Shell only)				
FINAL (Tenant Improvement)		4-26-96	RG. 19	

Notes, Remarks, etc.:

BOND REFUNDED 4/30/96

OWNER-BUILDER DECLARATION

I hereby affirm under penalty of perjury that I am exempt from the Contractors' License Law for the following reason (Sec. 7031.5 Business and Professions Code): Any City or County which requires a permit to construct, alter, improve, demolish, or repair any structure, prior to its issuance, also requires the applicant for such permit to file a signed statement that he or she is licensed pursuant to the provisions of the Contractors' License Law (Chapter 9, commencing with Section 7000 of Division 3 of the Business and Professions Code) or that he or she is exempt therefrom and the basis for the alleged exemption. Any violation of Section 7031.5 by any applicant for a permit subjects the applicant to a civil penalty of not more than five hundred dollars ($500).

____I, as owner of the property, or my employees with wages as their sole compensation, will do the work, and the structure is not intended or offered for sale (Sec. 7044, Business and Professions Code: The Contractors' License Law does not apply to an owner of the property who builds or improves thereon, and who does such work himself or herself or through his or her own employees, provided that such improvements are not intended or offered for sale. If, however, the building or improvement is sold within one year of completion, the Owner-Builder will have the burden of proving that he or she did not build or improve for the purpose of sale).

____I, as owner of the property, am exclusively contracting with licensed contractors to construct the project (Sec. 7044, Business and Professions Code: The Contractors' License Law does not apply to an owner of property who builds or improves thereon, and who contracts for such projects with a Contractor(s) licensed pursuant to the Contractors' License Law.).

____I am exempt under Section:_____, B. & P.C. for this reason.

Date:_____ Owner:_____

PLUMBING PERMIT

PROJECT ADDRESS: 4320 W. FIRST ST

PERMIT NO. 30102798 aG

OWNER-BUILDER DECLARATION

I hereby affirm under penalty of perjury that I am exempt from the contractors' license law for the following reason:

✓ Section 7044A, I, as owner of the property, or my employees with wages as their sole compensation, will do the work, and the structure is not intended or offered for sale.

____ Section 7044B, I, as owner of the property, am excusively contracting with licensed contractors to construct the project.

Date: 4/10/96 Owner: ✓

WORKERS COMPENSATION DECLARATION

I hereby affirm under penalty of perjury one of the following Declarations:

____I have and will maintain a Certificate Of Consent to Self-Insure for Workers' Compensation, as provided for by Section 3700 of the Labor Code, for the performance of the work for which this Permit is issued.

____I have and will maintain Workers' Compensation Insurance, as required by Section 3700 of the Labor Code, for the performance of the work for which this permit is issued. My Workers' Compensation Insurance carrier and policy number are:

Carrier:_____

Policy Number:_____

(this section need not be completed if the permit is for One hundred dollars ($100) or less)

✓ I certify that in the performance of the work for which this permit is issued, I shall not employ any person in any manner so as to become subject to the Workers' Compensation Laws of California, and agree that if I should become subject to the Workers' Compensation provisions of Section 3700 of the Labor Code, I shall forthwith comply with those Provisions.

Date: 4/10/96 Applicant: Charlie Okoboff

WARNING: Failure to secure Workers' Compensation coverage is unlawful, and shall subject an employer to criminal penalties and civil fines up to one hundred thousand dollars ($100,000), in addition to the cost of compensation, damages as provided for in Section 3706 of the Labor Code, interest, and attorney's fees.

LICENSED CONTRACTORS DECLARATION

I hereby affirm under penalty of perjury that I am licensed under provisions of Chapter 9 (commencing with Section 7000) of Division 3 of the Business and Professions Code, and my license is in full force and effect.

License Class:_____ License No.:_____

Date:_____ Contractor: _____

APPLICANT'S DECLARATION

Demolition Permits-Asbestos Notification Federal Regulations (Title 40, Part 6)

____Required Letter of Notification.

____I certify that the federal regulations regarding asbestos removal are not applicable to this project.

✓ I certify that I have read this application and state that the above information is correct. I agree to comply with all City and County ordinances and State laws relating to building construction, and hereby authorize representatives of this City and County to enter upon the above mentioned property for inspection purposes.

Applicant or agent sig. Charlie Okoboff Date: 4/10/96

Permittee name (print): _____

— INSPECTOR COPY —

SUITE:	SUITE RANGE:
ADDRESS RANGE: 4302-4320*	BUILDING NUMBER:

OWNER: CHARLIE OKOBOFF

ADDRESS: 201 S MOUNTAIN VIEW

SANTA ANA, CA 92704

PHONE: 714/839-6332

CONTRACTOR:

ADDRESS:

PHONE:

STATE LICENSE #: * OWNER * TYPE:

SANTA ANA BUSINESS LICENSE #:

PERMIT SPECIFICATIONS:

JOB TYPE: COMM /DE

NATURE OF WORK: DEMO

TYPE OF CONSTRUCTION: V-N OCCUPANCY GROUP: B

BUILDING PERMIT #: 101-10044 FLOOD ZONE: AO3

APPROVALS:

PLANNING APPROVAL:	DATE:
PLAN CHECK BY:	DATE:
PERMIT ISSUED BY: CW	DATE: 04/10/96

-----MAILING ADDRESS-----	-----PUBLIC COUNTER-----
CITY OF SANTA ANA BUILDING SAFETY DIV. M-19 P.O. BOX 1988 SANTA ANA, CA. 92701	206 W. 4th STREET 2nd FLOOR PHONE NUMBER (714) 647-5800

This permit shall expire by limitation and become null and void if the work authorized by this permit is not commenced within 180 days from the date of this permit, or if the work authorized by this permit is suspended or abandoned for 180 days, at any time after work was commenced, In such case a new permit shall first be obtained before such work can be recommenced.

DESCRIPTION	FEES

FEE TYPE	AMOUNT	QTY	FEE
CAP SEWER	51.00	1	51.00
	0.00		0.00
	0.00		0.00
	0.00		0.00
	0.00		0.00
	0.00		0.00
	0.00		0.00
	0.00		0.00
	0.00		0.00
	0.00		0.00
	0.00		0.00
	0.00		0.00
	0.00		0.00
	0.00		0.00
	0.00		0.00
	0.00		0.00
	0.00		0.00
	0.00		0.00
	0.00		0.00

TOTAL	51.00
PAID TO DATE	0.00
AMOUNT DUE	51.00

NOTE
BOND M-19461

CS-611

C457 dk 1309

04/10/96 11:52AM -5912 $51.00

ACCOUNT NO. 011-01-5913 --- PERMIT VALIDATION

Address: _____ Unit/Suite: _____

PLUMBING --- INSPECTION RECORD

Site Work	Remarks	Date	Signature	I.D.
Sanitary Sewer				
Area / Storm Drain				
Water Piping / Service				
Gas Service				
Gas Piping				
Pool P-Trap & Backwash				
Pool / Spa Circ. Piping				
Pool Fill Line & Backflow				
Pool Heater - Vent				
Lawn Sprinkler / Backflow				
Other - Backflow				
Waste Interceptor / Clarifier				

Building	Remarks	Date	Signature	I.D.
Under Floor / Slab - W. & V.				
" " " - Water				
" " " - Gas				
" " " - Other				
Waste & Vent Top Test				
Roof Drain - Downspout				
Tub / Shower-pan Water Test				
Water Heater - Vent				
Gas / Water Re-pipe				
ROUGH PLUMBING	SEWER CAP			
FINAL GAS-PRESSURE TEST				
FINAL PLUMBING		4-26-96	RG	19

Notes, Remarks, etc.: 4320 W. 1ST

4-19-96 NOT READY TALK TO OWNER / will call when SEWER IS CAPPED OFF. RG

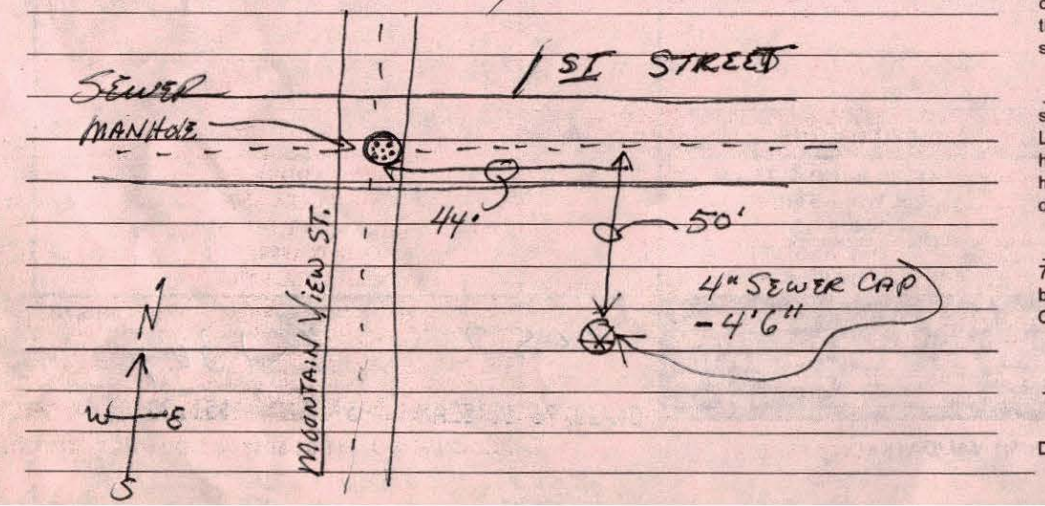

OWNER-BUILDER DECLARATION

I hereby affirm under penalty of perjury that I am exempt from the Contractors' License Law for the following reason (Sec. 7031.5 Business and Professions Code): Any City or County which requires a permit to construct, alter, improve, demolish, or repair any structure, prior to its issuance, also requires the applicant for such permit to file a signed statement that he or she is licensed pursuant to the provisions of the Contractors' License Law (Chapter 9, commencing with Section 7000 of Division 3 of the Business and Professions Code) or that he or she is exempt therefrom and the basis for the alleged exemption. Any violation of Section 7031.5 by any applicant for a permit subjects the applicant to a civil penalty of not more than five hundred dollars ($500).

____I, as owner of the property, or my employees with wages as their sole compensation, will do the work, and the structure is not intended or offered for sale (Sec. 7044, Business and Professions Code: The Contractors' License Law does not apply to an owner of the property who builds or improves thereon, and who does such work himself or herself or through his or her own employees, provided that such improvements are not intended or offered for sale. If, however, the building or improvement is sold within one year of completion, the Owner-Builder will have the burden of proving that he or she did not build or improve for the purpose of sale).

____I, as owner of the property, am exclusively contracting with licensed contractors to construct the project (Sec. 7044, Business and Professions Code: The Contractors' License Law does not apply to an owner of property who builds or improves thereon, and who contracts for such projects with a Contractor(s) licensed pursuant to the Contractors' License Law.).

____I am exempt under Section: _____, B. & P.C. for this reason.

Date: _____ Owner: _____

ASTM E 1527-21 Optional User Questionnaire

To qualify for the protections offered under the EPA All Appropriate Inquiry (AAI) Standard, the **User** (entities seeking to use the ASTM E1527-21 Practice to complete an Phase I Environmental Assessment (ESA) of the property; i.e. Lenders and/ or Borrowers) must conduct the following inquiries. The User should provide the following information to the environmental professional. Failure to conduct these inquires could result in a determination that AAI is not complete.

This information should be the collective knowledge of the entities relying on the Phase I ESA. **Please note that you are not being asked to evaluate the property, but rather to provide your knowledge of information on the property.**

Site Name/Address: 4320 W 1st St & 201 S Mountain View Ave, Santa Ana, CA

Person Interviewed/Title: Bryan Leon Date: 12/10/2024

If known, when was the property initially developed? Property initially developed in 1965.

If different, when were the current building(s) on the property constructed? 1977 & enlarged/ modified prior to 2005

1. Environmental liens that are filed or recorded against the subject property (40 CFR 312.25).

Did a search of *land title records* (or judicial records where appropriate, see Note 1 below) identify any environmental liens filed or recorded against the *subject property* under federal, tribal, state or local law?

Yes ☐ No ☑ If you answer yes, please include an explanation in the space provided below:

_____
_____
_____
_____

2. Activity and land use limitations that are in place on the *subject property* or that have been filed or recorded in a registry (40 CFR 312.26).

Did a search of *land title records* (or judicial records where appropriate, see Note 1 below) identify any AULs, such as *engineering controls*, land use restrictions or *institutional controls* that are in place at the *subject property* and/or have been filed against the *subject property* under federal, tribal, state, or local law?

Engineering Controls are defined as physical modifications to a site or facility to reduce or eliminate the potential for exposure to hazardous substances or petroleum products in the soil or ground water on a property). *Institutional Controls* are defined as a legal or administrative mechanism on the use of, or access to, a site or facility to 1) reduce or eliminate the potential for exposure to hazardous substances or petroleum products in the soil or ground water on the property, or 2) to prevent activities that could interfere with the effectiveness of a response action, in order to ensure maintenance of a condition of no significant risk to public health or the environment.

Yes ☐ No ☑ If you answer yes, please include an explanation in the space provided below:

_____
_____
_____
_____

Note 1 - In certain jurisdictions, federal, tribal, state, or local statutes, or regulations specify that environmental liens and AULs be filed in judicial records rather than land title records. In such cases judicial records must be searched for environmental liens and AULs.

3. Specialized knowledge or experience of the person seeking to qualify for the LLP (40 CFR 312.28).
Do you have any specialized knowledge or experience related to the *subject property* or nearby properties?
For example, are you involved in the same line of business as the current or former *occupants* of the *subject property* or an adjoining *property* so that you would have specialized knowledge of the chemicals and processes used by this type of business?

Yes☐ No☑ If you answer yes, please include an explanation in the space provided below:

_____
_____
_____
_____

4. Relationship of the purchase price to the fair market value of the *subject property* if it were not contaminated (40 CFR 312.29).

a) Does the purchase price being paid for this *subject property* reasonably reflect the fair market value of the *subject property*?

Yes☑ No☐ If you answer no, please include an explanation in the space provided below, including whether the lower purchase price is because contamination is known or believed to be present at the *subject property*?

_____
_____
_____
_____

5. Commonly known or *reasonably ascertainable* information about the *subject property* (40 CFR 312.30).

Are you aware of commonly known or *reasonably ascertainable* information about the *subject property* that would help the *environmental professional* to identify conditions indicative of releases or threatened releases? For example, as *User*:

a. Do you know the past uses of the *subject property*?

Yes☐ No☑

b. Do you know of specific chemicals that are present or once were present at the *subject property*?

Yes☐ No☑

c. Do you know of spills or other chemical releases that have taken place at the *subject property*?

Yes☐ No☑

d. Do you know of any environmental cleanups that have taken place at the *subject property*?

Yes☐ No☑

If you answered yes to any of the questions above, please include an explanation in the space provided below:

_____
_____
_____
_____

6. The degree of obviousness of the presence of likely presence of contamination at the *subject property*, and the ability to detect the contamination by appropriate investigation (40 CFR 312.31).

Based on your knowledge and experience related to the *subject property,* are there any *obvious* indicators that point to the presence or likely presence of contamination at the *subject property*?

Yes ☐ No ☑ If you answer yes, please include an explanation in the space provided below:

_____
_____
_____
_____

Please provide the following property contact information:

Property Owner: Anna Poladian Phone Number: (714) 392-2108

Key Site Personnel: Anna Poladian Phone Number: (714) 392-2108

Past Owner: N/A Phone Number: N/A

APPENDIX I

Professional Profiles

PROFESSIONAL PROFILE



CONTACT INFORMATION

Main: (310) 879-4900
Direct: (310) 879-4920
Email: mescobar@rouxinc.com
Website: www.rouxinc.com

5150 East Pacific Coast Highway
Suite 450
Long Beach, CA 90804

EDUCATION

Bachelor of Arts, Earth Science, 1995, University of California, Berkeley

OSHA 40-Hour Hazardous Waste Operations and Emergency Response (HAZWOPER) Certified

Research Assistant to UC Berkeley Ph.D. Candidate Dawnika L. Blatter and Professor Ian S. E. Carmichael in Study of Continental Crustal Deformation from Subduction of the Cocos Plate in Western Mexico and Study of Upper Mantle Petrology in Central Mexico, January to April 1996

PROFESSIONAL LICENSES

Professional Geologist, State of California, No. 07506

Mauricio H. Escobar, PG

Vice President | Principal Geologist

EXPERIENCE SUMMARY

21 years of consulting experience: Principal Geologist with Roux Associates (2011 to Present); Senior Manager, Manager, and Senior Associate with ENVIRON International Corporation (2004 to 2011); Project Geologist with URS Corporation (2001 to 2004); Geologist with Hart Crowser (1998 to 2001).

TECHNICAL SPECIALTIES

Professional Geologist with over twenty years of experience designing, managing, and implementing environmental soil and groundwater investigations and remediation strategies for public and private clients. Experience as in-house consultant assisting with management of a $25MM yearly remediation portfolio for a Fortune 100 Company. Practice developing and implementing high-level strategies that consider legal and regulatory issues, communications and government relations, as well as technical challenges and costs. Significant assignments representing clients during Working Group meetings for Superfund sites and participation in technical committee meetings. Expertise in design and field implementation of in-situ chemical oxidation (ISCO) in hard rock and porous media-flow aquifers.

Substantial experience evaluating and remediating industrial, commercial and residential sites impacted with numerous contaminants in multiple media, including crude oil, fuels, volatile organic compounds, chromium VI, 1,4-dioxane, and PCBs. Extensive experience managing implementation of remediation programs that utilize and consider multiple technologies including soil vapor extraction, dual phase extraction, traditional pump and treat, in-well stripping, air sparging, chemical oxidation and reduction, thermal treatment, and natural attenuation. Experience managing large-scale remedial excavations involving the use of heavy earth moving equipment. Significant field experience using numerous drilling, soil sampling, groundwater sampling, and soil vapor sampling techniques.

CONTINUING EDUCATION

- Compounds of Emerging Concern in Groundwater, California Groundwater Resources Association, Concord, California, February 2012
- The Remediation Course, Princeton Groundwater, Las Vegas, Nevada, April 2010
- Vapor Intrusion Pathway: A Practical Guideline, Interstate Technology and Regulatory Council (ITRC) in conjunction with the California Department of Toxic Substances (DTSC) and California Water Boards, Long Beach, California, June 2009
- The Groundwater Pollution and Hydrology Course, Princeton Groundwater, Orlando, Florida, February 2007
- Hydrogeologic Analysis of Fractured Bedrock Systems, Midwest GeoSciences Group, University of Nevada Las Vegas and Nevada Test Site at Yucca Mountain, March 2006

REPRESENTATIVE PROJECTS

- **PRP Representation of Fortune 100 Company, Omega Chemical Superfund Site, Whittier, California.** Provide ongoing technical consulting to a Fortune 100 Company and major PRP at the Omega Chemical Superfund Site in Whittier, California. Active participant of the Omega PRP Group (OPOG) Technical Committee. Attend all pertinent technical meetings and provide Client with technical and strategic input that protects their best interests. Maintain constant interaction with the legal and finance teams as necessary to ensure the technical and legal strategies are in agreement and that adequate funding is reserved well in advance of regulatory commitments and OPOG cash calls. Pertinent technical issues include soil gas and vapor intrusion, and a regional groundwater plume. Regulatory oversight is provided by USEPA Region IX.

- **PRP Representation of Fortune 100 Company, BKK Corporation Class I Landfill Organized Group, West Covina, California.** Provide ongoing technical consulting to a Fortune 100 Company at the former BKK Corporation Class I Landfill site in West Covina, California. Participant in the BKK Technical Committee and attendant of pertinent technical meetings. Maintain constant communication with the Client's legal and finance teams and responsible for informing Client on the direction the Organized Group is headed. Responsible for identifying financial commitments made as part of technical decisions. Trusted with voicing opinions, concerns, and/or offering direction to the Group (if and when necessary), to ensure the Organized Group's direction is consistent with the Client's strategy. Pertinent technical issues include upgrades to the landfill infrastructure and groundwater remedial investigations in and around the landfill prism. Regulatory oversight is provided by the Department of Toxic Substances Control.
- **Portfolio Project Control - Fortune 100 Company, Torrance, California.** Three years of experience working as a full-time in-house consultant for a Fortune 100 Company assisting with management of all aspects of a complex multi-site portfolio. General role included communication with alliance partners, vendors, corporate finance, attorneys, public relations/communications, and procurement to track and facilitate progress of 9 major projects ($400,000 to $1 MM/year) and 3 mega projects ($3MM to $10MM+/year) that were unique in nature and complexity. Portfolio included former chemical sites, landfills, aerospace facilities, and other heavy use industrial facilities that were undergoing State and RCRA closure, as well as sites under CERCLA Superfund actions with PRP commitments. Charged with helping to develop, evaluate, and refine remedial strategies and lifecycle costs for sites that utilized various cleanup technologies such as application of oxidants and reducing agents, thermal oxidation, groundwater pump and treat, dual-phase and 2-PHASE™ extraction, soil vapor extraction, air sparging, and in-well air stripping. Major role included verifying adequate funding and maintaining documentation consistent with Sarbanes Oxley.
- **Strategy Expert Consulting - Fortune 100 Company, Los Angeles, California.** Ongoing third-party technical and strategic support to a Fortune 100 company for a major project involving former bulk storage and distribution facilities converted to open public space and residential uses. Site is undergoing remedial investigations and remedial alternatives evaluations under heavy regulatory and public scrutiny. Charged with providing opinions and recommendations as to the direction the current consultant and the regulatory agencies want to take the project and evaluating the conceptual site model and long term technical strategy. Active participant on technical team calls and ongoing direct communications with internal legal team.
- **Shipyard Decommissioning - Subsurface Assessment, Remedial Investigation, Demolition and Closure, Campbell Shipyard - Marco, Port of San Diego, California.** Lead geologist in the preparation of a comprehensive subsurface study of the former Campbell Shipyard property at the Port of San Diego, California. Over 200 borings were necessary to delineate the extent of impacted soils. Relevant environmental issues included a former coal works gasification plant immediately adjacent to the Site, a 2 to 4-foot thick lens of polynuclear aromatic hydrocarbon (PAH) laden sediment present throughout the Site below the water table, a former on-site diesel and kerosene tank farm, and numerous leaking fuel USTs. Responsibilities also included management of shipyard abandonment activities, such as abatement of asbestos and lead-based paint containing materials, demolition of on-site structures, crushing of asphalt and concrete into Class II base, and a comprehensive geophysical survey to locate all on-site utilities and buried structures. The work was performed under the regulatory oversight of the San Diego Regional Water Quality Control Board and the San Diego Unified Port District. Total cost of the work was approximately $1.3MM, implemented over a 15-month period.
- **Neutral Third-Party Oversight of Remediation Work, ITT Corporation and Home Depot, Glendale, California.** Provided third party oversight for a site undergoing major remediation of VOCs and chromium VI in soils and groundwater. The site was a former electronics manufacturing facility redeveloped as a major box retailer in Glendale, California. Services were provided on behalf of the former facility owners/operators and the current property owners, both of whom had differing interests and views on the remedial work being performed. Viewed all fieldwork and construction of remediation systems and attended quarterly meetings with consultants, attorneys, and clients to gauge progress, discuss ongoing work, and evaluate projected schedules for completion of remediation. Technical challenges to remediation included dewatering of 20-foot thick perched zone impacted with VOC contamination, despite a leaking slurry wall originally designed to prevent onsite migration from upgradient sources.
- **ISCO Demonstration Plan Using Permanganate, Wyle Laboratories, Riverside County, California.** Designed, managed, and implemented an ISCO Demonstration Plan using sodium permanganate injection at a former industrial manufacturing facility in Southern California. Main goals of the application were to demonstrate effective oxidation of trichloroethene (TCE) in alluvium and fractured granitic bedrock, evaluate potential mobilization of naturally occurring reduced metals, and evaluate the potential application of ISCO

at other areas of the Site, including off-site beneath residential homes. Twelve thousand gallons of 10% permanganate solution were delivered to the subsurface through 47 multi-depth permanent injection probes over a 22-day field event. TCE concentrations were reduced from a maximum of 30,000 microgram per liter (µg/L) to non-detect at the source area. Significantly, elevated hexavalent chromium [Cr(VI)] concentrations were observed in the area of injection and immediately downgradient. Following field observations, a Bench Scale Assessment (BSA) was conducted to evaluate potential significant sources of Cr(VI), evaluate the capacity of the aquifer to naturally attenuate Cr(VI), and provide data sufficient to estimate distance and time Cr(VI) would revert to its trivalent form. BSA and field data showed that principal source of Cr(VI) was from the raw product, with secondary contribution from chromium in the native rock, and deterioration of stainless steel well screens. Natural attenuation of Cr(VI) to background concentrations was estimated at 2 to 3 years post injection. Monitoring of the Demonstration Plan area for the 2+ years has proved those predictions accurate and a Remedial Action Plan (RAP) recommending full-scale on- and off-site treatment of TCE with permanganate was submitted to the California Department of Toxic Substances Control (DTSC). Total cost of the work was more than $1.0 million.

- **Remedial Excavation and ISCO Used to Facilitate Property Transfer, Sanmina, Inc., Irvine, California.** Managed and implemented an aggressive remedial strategy for a former electronics manufacturing facility in Southern California. The site had TCE concentrations in groundwater suggestive of dense non-aqueous phase liquid (DNAPL) and required expedited soil and groundwater remediation, in lieu of ongoing 2-PHASE™ and dual-phase extraction (DPE) efforts, to accommodate its divesture and redevelopment. Groundwater was generally encountered at 15 feet below ground surface (bgs) and contained TCE concentrations in the source area as high as 77,000 µg/L. The project was successfully completed by installing a 90-well dewatering system, excavating 13,000 cubic yards (cy) of soils, and removing 3,200 cy of TCE impacted soil along the axis of a residual TCE DNAPL mass; total depth of the excavation was 32 feet bgs. ISCO using sodium and potassium permanganate was used to remediate residual TCE-impacted soil and groundwater outside the area of excavation. Following implementation of the aggressive remedial strategy, TCE concentrations in groundwater were reduced by one to three orders of magnitude, suggesting the DNAPL had been removed and/or destroyed. The Orange County Health Care Agency (OCHCA) provided soils closure and the Santa Ana Regional Water Quality Control Board provided groundwater closure for the site 16 months after completion of remediation. The site was sold and redeveloped. Total cost of excavation and ISCO application was approximately $1.4 million.

- **Assessment, Remediation and Closure of Former Industrial Facility for Residential Re-development, Former Boeing Plant, Los Angeles, California.** Managed the assessment, remediation, and closure of a former asphalt batch plant and defense contractor facility on behalf of a residential developer. The work was performed simultaneously with planning and entitlement of the property, under the oversight of the County of Los Angeles Fire Department, Hazardous Materials Division. Unique challenges included the discovery of 15+ feet of buried asphalt debris and soils with elevated arsenic and chromium concentrations requiring off-site disposal. Developed site-specific cleanup thresholds for VOCs and heavy metals by preparing a limited human health risk assessment and incorporating Risk Based Screening Levels (RBSLs) developed by the San Francisco Regional Water Quality Control Board. The entire project was implemented in 15 months from initial assessment to site closure at a cost of $250,000.

- **Hydrocarbon Release Characterization and Remedial Investigation, Kinder Morgan Energy Partners, La Habra, California.** Designed, managed, and implemented a subsurface investigation with the primary focus of characterizing lateral and vertical distribution of hydrocarbon impacts to the groundwater and unsaturated zone. The release was related to a pipeline booster station flange rupture dating to the early 1980s. Fractured siltstone bedrock presented unique subsurface conditions and as a result, special consideration was given to drilling techniques and boring/well installations. The project involved 12 months of fieldwork for the installation of soil vapor probes, backhoe trenches, soil borings, and monitoring wells. Discovery of up to 15-feet of light non-aqueous phase liquids (LNAPL) resulted in amendments to the original work scope to provide for LNAPL removal and assessment of pneumatic and hydraulic properties of the soil/rock. A high vacuum DPE test was performed at selected wells to evaluate the feasibility of this technology for the removal of hydrocarbons. All work was conducted under the oversight of the Los Angeles Regional Water Quality Control Board in consideration of future residential development. Work was performed over a 2-year period at an approximate cost of $1.0 million.

- **Resource Conservation and Recovery Act (RCRA) Facility Investigation Work Plan for Bunker C Tank Farm Redevelopment, Long Beach, California.** Managed the preparation of a RCRA Facility Investigation Work Plan for a former power plant tank farm facility in Long Beach, California. The site was being planned for redevelopment with a retail box store and restaurant uses. The RFI Work Plan was prepared as part of a Corrective Action Consent Agreement between the

Client and the DTSC. The purpose of the RFI was to determine the nature and extent of releases at the site and to gather all the necessary data to support completion and implementation of a Corrective Measures Study (CMS).

- **Remedial Investigation of Former Transformer Washing Facility, General Electric and City of Los Angeles Redevelopment Agency, Los Angeles, California.** Prepared, managed, and implemented a Remedial Investigation Work Plan for a former transformer washing facility under the oversight of the DTSC. The field investigation was intended to evaluate and delineate the nature and extent of residual VOC, PCB, and dioxin impacts at the Site, to support decisions regarding the need for, and extent of, future removal or remedial actions. The field program showed that shallow soils at the site were significantly impacted with PCBs and deep soils and groundwater were significantly impacted with TCE and tetrachloroethene (PCE). ISCO Demonstration Plan Using Permanganate, Riverside County, California.
- **Remedial Investigation and Remedial Action Plan for Former Small Arms Firing Range, City of Huntington Beach Community Development Office, Huntington Beach, California.** Managed the preparation of a Remedial Investigation and RAP for the City of Huntington Beach in their effort to assess the extent of contamination and remedial options for a former public and police firing range. The project was performed under the oversight of the OCHCA. Relevant issues included soil berms and coal-tar treated wood posts impregnated with lead-shot, shallow landfill conditions (<5-feet), lack of a landfill cap, heavy hydrocarbon contamination, and landfill gas issues. The RAP included remedial options, costing, and an outline for implementation. Special consideration was given to the fact that the City intended to use the property for future Central Park recreational uses. The project was awarded on technical merit following a public bidding process that required the submittal of a formal proposal and interviews with City officials. Total cost of the project was $150,000, implemented over a 2-year period.

PRESENTATIONS*

Prevalence and Persistence of Hexavalent Chromium During In Situ Chemical Oxidation of Trichloroethylene with Permanganate, Antony D. G. Jones and Carol L. Serlin, ENVIRON, Irvine, CA; Mauricio H. Escobar, ENVIRON, Los Angeles, CA; George D. Havalias and Maria C. Echarte, American Analytics, Inc., Chatsworth, CA. The 19th Annual AEHS Meeting and West Coast Conference on Soils, Sediments, & Water, San Diego, California, March 2009

Assessment of Microbial Community Composition Throughout In Situ Chemical Oxidation of Trichloroethylene with Permanganate, Bram Sercu and Patricia Holden, UCSB, Santa Barbara, CA; Antony D. G. Jones and Carol L. Serlin, ENVIRON, Irvine, CA; Mauricio H. Escobar, ENVIRON, Los Angeles, CA. The 19th Annual AEHS Meeting and West Coast Conference on Soils, Sediments, & Water, San Diego, California, March 2009

Evaluation of the Effects of ISCO on TCE Impacted Ground Water in Weathered Granitic Mass, Mauricio H. Escobar, ENVIRON, Los Angeles, CA; Antony D. G. Jones and Carol L. Serlin, ENVIRON, Irvine, CA. The 6th International Conference on Oxidation and Reduction Technologies for In-Situ Treatment of Soil and Groundwater, San Diego, California, September 2008

Assessing Sources of Hexavalent Chromium during In-Situ Chemical Oxidation of Trichloroethylene with Permanganate, Antony D. G. Jones and Carol L. Serlin, ENVIRON, Irvine, CA; Mauricio H. Escobar, ENVIRON, Los Angeles, CA. The 6th International Conference on Oxidation and Reduction Technologies for In-Situ Treatment of Soil and Groundwater, San Diego, California, September 2008

Aggressive DNAPL Remedial Program Replaces Conventional Methods and Facilitates Property Transaction, Mauricio H. Escobar, Bita Tabatabai, and Douglas Jones, ENVIRON, Irvine, CA. The 4th International Conference on Oxidation and Reduction Technologies for In-Situ Treatment of Soil and Groundwater, Chicago, Illinois, October 2005

.

March 12, 2025

Bryan Leon
Land Acquisitions Manager
Storm Properties, Inc.
970 W. 190th Street, Suite 995
Torrance, CA 90502

Re: Phase II Subsurface Investigation Report, 201 South Mountain Avenue/4320 West 1st Street, Santa Ana, California

Dear Mr. Leon:

Roux Associates, Inc. (Roux) has prepared this Letter Report (Report) for Storm Properties, Inc. (Storm), to summarize the findings of the Phase II Subsurface Investigation (Phase II) conducted at the property located at 201 South Mountain Avenue/4320 West 1st Street, Santa Ana, California (Site, Figure 1). Roux understands that Storm is evaluating a potential purchase of the Site for future residential development (Attachment 1). The purpose of this Phase II Investigation was to address the recognized environmental conditions (RECs) identified in Roux's Phase I Environmental Site Assessment (ESA), dated March 12, 2025.

BACKGROUND

The Site is approximately 2.53 acres in size and is improved with a 6,666-square foot commercial building and ancillary structures. The Site was reportedly undeveloped/agricultural land until the mid-1960s when a commercial building was constructed at its northwestern portion; the building was demolished in 1996. The current building was constructed in 1977 and was enlarged/modified in the mid-2000s and is equipped with two ice houses and three wastewater clarifiers. Former tenants of the Site have included catering truck food and beverage suppliers, which have reportedly stored and repaired vehicles on-Site. The Site is currently occupied by CA Foods, Inc., a supplier of food and beverages for catering trucks. The on-Site building is primarily used for food storage and the remainder of the Site is paved and used as catering truck parking.

Roux prepared a Phase I Environmental Site Assessment (ESA) for the Site, which identified the following Recognized Environmental Conditions (RECs):

REC 1 – On-Site Clarifiers. Three clarifiers were observed at the Site; these included an inactive 2-stage clarifier in the east warehouse, an active 4-stage clarifier in the central portion of the Site, and an active 5-stage clarifier in the north portion of the Site. The potential for impacts from the on-site clarifiers to the environment was considered a REC.

REC 2 – Historical Agricultural Use. The Site was used for agricultural purposes from at least 1938 through the early 1960s (row crops and orchards). The potential for impacts from agricultural chemicals to on-Site soils where row crops were grown was considered a REC.

5150 East Pacific Coast Highway, Suite 450 ■ Long Beach, California 90804 ■ +1.310.879.4900 ■ www.rouxinc.com
California ■ Illinois ■ Massachusetts ■ New Jersey ■ New York ■ Texas ■ Virginia

PHASE II SUBSURFACE INVESTIGATION

To address the RECs identified in the Phase I ESA, Roux conducted an investigation that included collection of soil, groundwater, and soil vapor samples. Specifically, the following scope of work was implemented at the Site (Figure 2):

- Borings SV-1 and SV-2 were located adjacent to the active 5-stage clarifier in the north portion of the Site.
- Boring SV-3 was located adjacent to the active 4-stage clarifier in the central portion of the Site.
- Boring SV-4 was located adjacent to the inactive 2-stage clarifier in the eastern warehouse.
- Boring SV-5 was located in the hydraulicly downgradient southeastern corner of the Site.

The sections that follow provide the details of the protocols and procedures used during the Phase II investigation.

Pre-Field Activities

All fieldwork was performed in accordance with a Site-specific Health and Safety Plan (HASP). The HASP identified the potential physical and chemical hazards at the Site that could present a threat to workers and other Site users in the course of implementation of the authorized scope of work.

At the direction of Orange County Health Care Agency (OCHCA) staff, a permit was not required for this scope of work.[1]

Subsurface Utility Clearance

Roux pre-marked the Site and notified Underground Services Alert (USA) of Southern California two days in advance of subsurface work. To assess boring locations for buried utilities (e.g., natural gas, electric, water, sewer, telephone, fiber optic, etc.) or other obstructions prior to drilling, Spectrum Geophysics (Spectrum) of Chatsworth, California performed a geophysical survey on November 21, 2024, prior to intrusive work. Only minor modifications of the intended sampling locations were made based on the results of the geophysical survey.

Soil and Grab Groundwater Sampling

On November 22, 2024, ABC Liovin Drilling, Inc. (ABC) of Signal Hill, California (C-57 License #422904), under the direction of Roux, advanced borings SV-1 through SV-5 to groundwater using a hand auger (Figure 2).

Soil samples were collected at 0.5 and 5 feet below ground surface (bgs) and analyzed for volatile organic compounds (VOCs), total petroleum hydrocarbons (TPH), organochlorine pesticides (OCPs), and/or metals as follows:

Sample Depth	Sample Media	Laboratory Analyses
0.5 ft bgs	Soil	VOCs (8260B), TPH (8015B), metals (6010B/7471A), OCPs (8081B)
5 ft bgs	Soil	VOCs (8260B), TPH (8015B)

Upon collection, soil samples were labeled, placed on ice, and transported under proper chain-of-custody procedures to Eurofins Environment Testing Calscience (Eurofins) of Tustin, California.

When groundwater was observed (at approximately 11-feet bgs in each boring), a 1-inch diameter Schedule 40 polyvinyl chloride (PVC) temporary well with a five-foot screen was installed to a total depth of 12 feet bgs. Grab groundwater samples were collected with a bailer and placed into laboratory

[1] Electronic mail correspondence between Roux and Mr. Juan Anzora of OCHCA, dated November 6, 2024.

provided sample containers, labeled, placed on ice, and transported under proper chain-of-custody procedures to Eurofins. All grab groundwater samples were analyzed for VOCs and TPH gasoline range organics (TPH-g) by United States Environmental Protection Agency (USEPA) Method 8260B.

Soil was logged in a manner consistent with the United Soil Classification System (USCS) for materials, color, moisture, and other pertinent geological observations. Boring logs are provided in Attachment 2. Drilling and sampling equipment were either dedicated to the sampling location (i.e., discarded after use) or cleaned in a solution of laboratory grade detergent and rinsed with distilled water between boring locations.

Soil Vapor Probe Installation

Following grab groundwater sampling, each boring was backfilled and converted into temporary soil vapor probes set at 5 feet bgs. Soil vapor probes were constructed in general accordance with the California EPA, Department of Toxic Substances Control (DTSC), Los Angeles Regional Water Quality Control Board, and San Francisco Regional Water Quality Control Board's July 2015 *Advisory, Active Soil Gas Investigations* (Soil Gas Advisory). Soil vapor probes consisted of a ¼-inch diameter probe tip affixed to ¼-inch diameter nylon (Nylaflow®) tubing placed within approximately one foot of #3 coarse-grained sand. Approximately one foot of dry granular bentonite was placed on top of the sand pack, followed by hydrated bentonite to the surface. The probes were secured at the surface with air-tight sample valves. The borings were temporarily finished with cold patch asphalt for protection before sampling.

Soil Vapor Probe Sampling

Soil vapor sampling was conducted in accordance with the Soil Gas Advisory and the February 2023 California Environmental Protection Agency (CalEPA), DTSC, California Water Resources Control Boards *Supplemental Guidance: Screening and Evaluating Vapor Intrusion, Final Draft* (Supplemental Guidance).

On November 25, 2024, Roux collected samples from temporary soil vapor probes SV-1 through SV-5 (Figure 2). Prior to purging or sampling, a minimum 60-second shut-in test was performed at each probe to confirm that the above-ground lines and valves were properly sealed. During purging and sampling, a gaseous leak check compound, 1,1-difluoroethane (1,1-DFA) was applied adjacent to the probe and sample train connections to detect potential leaks in the sampling system. Upon successful completion of the shut-in test, three volumes of stagnant air were purged from the sampling system at a maximum flow rate of 200 milliliters per minute (mL/min). A gauge was used to ensure the applied vacuum remained below 100 inches of water during purging and sampling.

Soil vapor samples were collected in 1-Liter batch certified SUMMA® canisters with 200 mL/min flow controllers. Upon collection, each sample was labeled and transported under proper chain-of-custody procedures to Eurofins. Soil vapor samples were analyzed for VOCs by USEPA Method TO-15. Soil vapor sampling logs are provided in Attachment 3.

Following soil vapor sampling, the probes were removed, and the surfaces were patched to match the surrounding ground surfaces.

Investigation Derived Waste

Investigation derived waste (IDW) generated from drilling, sampling, and decontamination activities was placed in one Department of Transportation (DOT) rated 55-gallon drum. The IDW container was labeled, sealed, and stored temporarily on-Site. An IDW sample was collected and analyzed for VOCs, metals, and TPH. The IDW was characterized and profiled as non-hazardous waste, transported off-Site on March 10, 2025, by American Integrated Services (AIS) of Wilmington, California, and disposed at Soil Safe in accordance with state and federal regulations. The manifest is included as Attachment 4.

RESULTS

Soil – VOCs and TPH

A total of 11 soil samples (10 primary, 1 duplicate) were collected from depths of 0.5 and 5 feet bgs from borings SV-1 through SV-5 and analyzed for VOCs and TPH to evaluate whether soil quality has been affected by the former and current on-Site activities.

Soil results were compared to USEPA Regional Screening Levels (RSLs) and DTSC Human and Ecological Risk Office (HERO) Human Health Risk Assessment (HHRA) Note 3 screening levels (SLs) for residential soil. The results are summarized in Table 1 and the laboratory analytical report is included in Attachment 5.

- A total of 13 VOCs, namely, 1,2,4-trimethylbenzene, 1,3,5-trimethylbenzene, 2-butanone, acetone, benzene, carbon disulfide, m,p-xylene, o-xylene, tert-butyl alcohol, toluene, vinyl acetate, vinyl chloride, and xylenes, total, were detected above respective laboratory reporting limits, however all detections were well below respective USEPA RSLs and DTSC SLs for residential soil.
- A total of 12 TPH carbon chains, namely C17-C18, C19-C20, C21-C22, C23-C24, C25-C28, C29-C32, C33-C36, C37-C40, C41-C44, C6-C44, and C10-C28, were detected above respective laboratory reporting limits. TPH C6-C44 was detected at a concentration of 510 mg/kg in SV-2 at 0.5 feet bgs, in exceedance of the USEPA RSL for residential soil of 300 mg/kg. All other detections of TPH in soil were below the USEPA RSLs for residential soil.

Soil – OCPs and Metals

A total of five soil samples were collected at a depth of 0.5 feet bgs from borings SV-1 through SV-5 and analyzed for OCPs and metals to evaluate whether soil quality has been affected by historic use of the Site for agriculture.

Soil results were compared to USEPA RSLs and DTSC SLs for residential soil and are summarized in Table 2. The laboratory analytical report is included in Attachment 5.

- Four OCPs, 4-4'-dichlorodiphenyltrichloroethane (DDT), alpha-chlordane, chlordane, dieldrin, and 4-4'-dichlorodiphenyldichloroethylene (DDE), were detected above laboratory reporting limits, however all detections were well below USEPA RSLs and DTSC SLs for residential soil.
- A total of 13 metals were detected above laboratory reporting limits. Arsenic was the only constituent detected in exceedance of the USEPA RSL or DTSC SL (4.42 mg/kg in SV-2 at 0.5 feet bgs), however, this concentration is well below the Southern California ambient concentration for arsenic of 12 mg/kg.[2]

Groundwater

A total of six grab groundwater samples (five primary and one duplicate) were collected from borings SV-1 through SV-5 and analyzed for VOCs and TPH-g by USEPA Method 8260B. Groundwater was observed at approximately 11 feet bgs in each boring. The results are summarized in Table 3 and the laboratory analytical report is included in Attachment 5.

Sample results were compared to DTSC SLs, USEPA RSLs, and Maximum Contaminant Levels (MCLs) for drinking water.

- Nine VOCs were detected above their respective laboratory reporting limits. One VOC constituent, benzene, was detected in exceedance of the DTSC SL (but below the USEPA RSL

[2] DTSC HERO. HHRA Note Number 11, Southern California Ambient Arsenic Screening Level. December 28, 2020. https://dtsc.ca.gov/wp-content/uploads/sites/31/2018/01/Background_Arsenic.pdf

and California MCL) at an estimated concentration[3] of 0.35 micrograms per liter (µg/L) in sample SV-2-GW.

- TPH-g (gasoline range organics) was not detected in exceedance of the laboratory reporting limit in any samples.

Soil Vapor

A total of six soil vapor samples (five primary and one duplicate) were collected from soil vapor probes SV-1 through SV-5 and analyzed for VOCs by USEPA Method TO-15 (Figure 2). The results are summarized in Table 4 and the laboratory analytical report is included in Attachment 5.

Soil vapor screening levels (SVSLs) were calculated in accordance with the 2023 Supplemental Guidance by applying the standard attenuation factor (AF) of 0.03 to DTSC SLs and USEPA RSLs for residential indoor air.

A total of 19 VOCs were detected above laboratory reporting limits (Table 4). Two VOCs, benzene and tetrachloroethene (PCE), exceeded calculated DTSC SVSLs for residential air as summarized below:

- **Benzene** was detected in probe SV-2 at a concentration of 5.9 µg/m^3, above the DTSC SVSL of 3.2 µg/m^3, but below the USEPA RSL SVSL of 12 µg/m^3.
- **PCE** was detected in probe SV-4 (in both the primary and duplicate sample) at concentrations of 36 and 33 µg/m^3, respectively, above the DTSC SVSL of 15 µg/m^3, below the USEPA SVSL of 367 µg/m^3.

Data Quality Evaluation

Quality assurance/quality control (QA/QC) procedures were observed during the soil vapor investigation, including the application and analysis of a leak check compound. According to the Soil Gas Advisory, "If the concentration of the leak check compound is greater than or equal to 10 times the reporting limit for the target analyte(s), then corrective action is necessary". The leak check compound, 1,1-DFA, was not detected above the laboratory reporting limit in any of the soil vapor samples, therefore Roux considers this data to be suitable.

QA/QC procedures were also completed by the laboratory during sample analysis, including analysis of method blanks, lab control sample and duplicate, and matrix spike sample and duplicate. No analytical problems were observed, and Roux considers the data collected to be suitable.

CONCLUSIONS AND RECOMMENDATIONS

Roux conducted this Phase II investigation to address the RECs identified in Roux's Phase I ESA. The findings of the investigation are summarized below:

In order to address REC-1, five borings were placed throughout the Site and soil, groundwater, and soil vapor samples were collected and analyzed for a variety of chemicals of potential concern (COPCs). The results of these analyses lead to following conclusions:

- TPH and VOC concentrations in all soil samples analyzed were below residential screening criteria, with the exception of the 0.5-foot bgs sample at SV-2. While TPH C6-C44 in the sample collected from 0.5 feet bgs at SV-2 was slightly above its screening criteria of 300 mg/kg, based on field observations and the localized nature of the detection (in one boring/depth), this finding is not considered indicative of a significant release. Hence, no mitigation action is required.

[3] The sample result was below the laboratory reporting limit but greater than or equal to the method detection limit, and accordingly is considered estimated. This is denoted by a "J" flag on the laboratory report.

- Groundwater sampling results do not indicate that groundwater has been affected by current or past activities at the Site. Although there was a single estimated detection of benzene in groundwater at SV-2 in exceedance of the DTSC SL, the concentration remained below the California MCL for drinking water, supporting that groundwater has not been adversely affected. Hence, no mitigation action is required.

- In soil vapor, no VOCs were detected above residential USEPA SVSLs, however concentrations of benzene and PCE were detected slightly above the conservative residential DTSC SVSLs at SV-2 and SV-4. Due to multiple lines of evidence including field observations, the localized nature of the exceedances, and all detections being below residential USEPA SVSLs, the detections are not considered indicative of a significant release. Hence, no mitigation action is required.

- In order to address REC-2, shallow soil samples collected at 0.5 feet bgs from all borings were analyzed for OCPs and metals. Based on OCP and metals soil sampling results, there are no indications that soil quality has been affected by the past use of the Site for agriculture. Hence, no mitigation action is required.

Based on the conclusions above, the Site has been adequately characterized and can be developed for residential use, subject to the following: A Soil Management Plan (SMP) should be prepared and communicated to all contractors for use during future earthwork at the Site. Roux does not have any additional recommendations at this time.

CLOSING

Should you have any questions or require any further information regarding the contents of this Report, please do not hesitate to contact Mauricio Escobar by telephone at (310) 879-4920 or by email at mescobar@rouxinc.com.

Sincerely,

ROUX ASSOCIATES, INC.

Amelia Feick
Project Engineer

Peter Shimer, P.G.
Senior Geologist

Mauricio H. Escobar, P.G.
Vice President/Principal Geologist

Attachments:

Table 1	Soil Analytical Results – VOCs and TPH
Table 2	Soil Analytical Results – OCPs and Metals
Table 3	Groundwater Analytical Results – VOCs
Table 4	Soil Vapor Analytical Results – VOCs
Figure 1	Site Location Map
Figure 2	Site Plan
Attachment 1	Proposed Redevelopment Plan
Attachment 2	Boring Logs
Attachment 3	Soil Vapor Sampling Logs
Attachment 4	Waste Manifest
Attachment 5	Laboratory Analytical Reports

TABLES

1. Soil Analytical Results – VOCs and TPH
2. Soil Analytical Results – OCPs and Metals
3. Groundwater Analytical Results – VOCs
4. Soil Vapor Analytical Results – VOCs

Table 1
Soil Analytical Results - VOCs and TPH
1201 South Mountain View Street/4320 West 1st Street, Santa Ana, California

Boring ID	Sample Depth	Date Sampled	1,2,4-Trimethylbenzene	1,3,5-Trimethylbenzene	2-Butanone (MEK)	Acetone	Benzene	Carbon disulfide	m,p-Xylene	o-Xylene	tert-Butyl alcohol (TBA)	Toluene	Vinyl acetate	Vinyl chloride	Xylenes, Total	Other Analyzed VOCs	C17-C18	C19-C20	C21-C22	C23-C24	C25-C28	C29-C32	C33-C36	C37-C40	C41-C44	C5-C44	Diesel Range Organics [C10-C28]
Analytical Method			USEPA Method 8260B														USEPA Method 8015B										
Unit			µg/kg														mg/kg										
USEPA Residential Soil RSL			300,000	270,000	27,000,000	70,000,000	1,200	770,000	550,000	640,000	1,400,000	4,900,000	910,000	59	580,000	Varies	NS	NS	NS	NS	NS	NS	NS	NS	NS	300	250
DTSC Residential Soil SL			NS	NS	NS	NS	330	NS	NS	NS	NS	1,100,000	NS	8.2	NS	Varies	NS	NS	NS	NS	NS	NS	NS	NS	NS	NS	NS
SV-1	0.5	11/22/2024	**1.1J**	**0.94J**	**5.0J**	**49**	**0.81J**	**1.1J**	**0.42J**	**0.24J**	<18	**0.61J**	<8.8	<0.88	**0.66J**	ND	<4.9	<4.9	<4.9	<4.9	<4.9	<4.9	<4.9	<4.9	<4.9	**24**	**9.2**
	5	11/22/2024	<2.1	<2.1	<21	**16J**	<1.1	<11	<2.1	<1.1	<21	<1.1	<11	<1.1	<2.1	ND	<4.9	<4.9	<4.9	<4.9	<4.9	<4.9	<4.9	<4.9	<4.9	**13**	<4.9
SV-2	0.5	11/22/2024	<2.0	<2.0	<20	**76**	<0.98	<9.8	<2.0	<0.98	<20	**0.35J**	<9.8	<0.98	<2.0	ND	**4.8J**	**7.5**	**12**	**20**	**79**	**140**	**110**	**75**	**49**	**510**	**130**
	5	11/22/2024	<2.3	<2.3	<23	**23**	<1.1	<11	<2.3	<1.1	<23	**0.86J**	<11	<1.1	<2.3	ND	<4.9	<4.9	<4.9	<4.9	<4.9	<4.9	**4.6J**	**6.2**	**9.1**	**30**	**6.8**
		11/22/2024	*<2.2*	*<2.2*	*<22*	***11J***	*<1.1*	*<11*	*<2.2*	*<1.1*	***13J***	*<1.1*	*<11*	*<1.1*	*<2.2*	*ND*	*<4.9*	*<4.9*	*<4.9*	*<4.9*	*<4.9*	*<4.9*	*<4.9*	*<4.9*	***4.7J***	***14***	*<4.9*
SV-3	0.5	11/22/2024	<2.0	<2.0	<20	**20**	**0.35J**	<10	<2.0	<1.0	<20	<1.0	<10	<1.0	<2.0	ND	<4.9	<4.9	<4.9	<4.9	<4.9	<4.9	<4.9	<4.9	<4.9	**7.4**	**5.3**
	5	11/22/2024	<1.7	<1.7	<17	**29**	**0.60J**	<8.5	<1.7	<0.85	**10J**	**0.34J**	<8.5	<0.85	<1.7	ND	<4.9	<4.9	<4.9	<4.9	<4.9	<4.9	<4.9	<4.9	<4.9	<4.9	<4.9
SV-4	0.5	11/22/2024	<2.0	<2.0	<20	**12J**	**0.32J**	<9.9	<2.0	<0.99	<20	<0.99	<9.9	<0.99	<2.0	ND	<4.9	<4.9	<4.9	<4.9	<4.9	<4.9	<4.9	<4.9	<4.9	**10**	<4.9
	5	11/22/2024	<2.2	<2.2	<22	**15J**	<1.1	<11	<2.2	<1.1	<22	<1.1	<11	<1.1	<2.2	ND	<5.0	<5.0	<5.0	<5.0	<5.0	<5.0	<5.0	<5.0	<5.0	<5.0	<5.0
SV-5	0.5	11/22/2024	<1.8	<1.8	<18	**18**	**0.78J**	<9.1	<1.8	<0.91	**12J**	**0.36J**	<9.1	<0.91	<1.8	ND	<4.9	<4.9	<4.9	<4.9	<4.9	<4.9	<4.9	<4.9	<4.9	**9.2**	<4.9
	5	11/22/2024	<2.1	<2.1	<21	<21	<1.1	<11	<2.1	<1.1	**8.9J**	<1.1	<11	<1.1	<2.1	ND	<4.9	<4.9	<4.9	<4.9	<4.9	<4.9	<4.9	<4.9	<4.9	<4.9	<4.9

Notes:

VOCs = volatile organic compounds

TPH = Total Petroleum Hydrocarbons

USEPA = United States Environmental Protection Agency

DTSC = California Department of Toxic Substances Control

µg/kg = micrograms per kilogram

mg/kg = milligram per kilogram

USEPA RSL = USEPA Regional Screening Level for Residential and Industrial Air, updated November 2024

DTSC SL = DTSC Human and Ecological Risk Office (HERO) Human Health Risk Assessment (HHRA) Note 3 Screening Level for Residential and Commercial/Industrial Air (June 2020, Revised May 2022).

NS = No standard established

<X or ND = analyte not detected above laboratory reporting limit

J = Result is less than the laboratory reporting limit (RL) but greater than or equal to the method detection limit (MDL) and the concentration is an approximate value

Bold indicates that value exceeds laboratory reporting limit

Italics indicate sample is a duplicate

Highlight indicates detection exceeds either the USEPA residential RSLs and/or DTSC SLs

Table 2
Soil Analytical Results - OCPs and Metals
1201 South Mountain View Street/4320 West 1st Street, Santa Ana, California

Sample Location	Sample Depth	Date Sampled	4,4'-DDT	alpha-Chlordane	Chlordane	Dieldrin	4,4'-DDE	Other Analyzed OCPs	Antimony	Arsenic	Barium	Beryllium	Cadmium	Chromium	Cobalt	Copper	Lead	Molybdenum	Nickel	Selenium	Silver	Thallium	Vanadium	Zinc	Mercury
Analytical Method			USEPA Method 8081B						USEPA Method 6010/7471A																
Unit			µg/kg						mg/kg																
USEPA Residential Soil RSL			1,900	36,000	1,700	34	2,000	Varies	31	0.68	15,000	160	7.1	NS	23	3,100	200	390	1,400	390	390	0.8	390	23,000	7.1
DTSC Residential Soil SL			1,900	NS	1,700	34	2,000	Varies	NS	0.11	NS	1,600	NS	NS	NS	NS	80	NS	820	NS	NS	NS	NS	NS	1.0
California Upper Confidence Limit[1]			NS	NS	NS	NS	NS	Varies	NS	12.0	NS	NS	NS	NS	NS	NS	NS	NS	NS	NS	NS	NS	NS	NS	NS
SV-1	0.5	11/22/2024	<5.0	<5.0	<25	<5.0	**5.6**	ND	<9.4	<2.8	**62.2**	**0.320J**	<0.38	**22.9**	**5.33**	**11.4**	**20.4**	<3.8	**8.54**	<2.8	<1.9	<9.4	**33.6**	**47.9**	<0.0850
SV-2	0.5	11/22/2024	<5.0	**1.1J**	**7.1J**	**0.74J**	<5.0	ND	<11	**4.42**	**80.6**	**0.211J**	**0.316J**	**10.1**	**8.68**	**24.4**	**21.5**	<4.2	**12.5**	**1.77J**	<2.1	<10.5	**27.0**	**79.5**	**0.0246J**
SV-3	0.5	11/22/2024	<5.0	<5.0	<25	<5.0	**1.4J**	ND	<10	<2.9	**24.5**	**0.117J**	<0.39	**5.66**	**2.46**	**3.30**	**3.22**	<3.9	**3.44**	<2.9	<2.0	<9.8	**13.9**	**20.1**	<0.0801
SV-4	0.5	11/22/2024	<5.0	<5.0	<25	<5.0	**0.78J p**	ND	<10	<3.1	**59.3**	**0.285J**	<0.41	**13.7**	**6.00**	**9.03**	**7.87**	<4.1	**8.52**	**1.63J**	<2.0	<10.2	**30.9**	**41.0**	<0.0817
SV-5	0.5	11/22/2024	**20p**	<5.0	<25	<5.0	**26p**	ND	<11	<3.2	**47.7**	**0.255J**	<0.43	**14.1**	**6.22**	**9.41**	**18.2**	<4.3	**7.28**	<3.2	<2.1	<10.6	**28.0**	**99.6**	<0.0817

Notes:

OCPs = Organochlorine Pesticides

Metals = Title 22 Metals

USEPA = United States Environmental Protection Agency

DTSC = California Department of Toxic Substances Control

µg/kg = micrograms per kilogram

mg/kg = milligram per kilogram

USEPA RSL = USEPA Regional Screening Level for Residential and Industrial Air, updated November 2024

DTSC SL = DTSC Human and Ecological Risk Office (HERO) Human Health Risk Assessment (HHRA) Note 3 Screening Level for Residential and Commercial/Industrial Air (June 2020, Revised May 2022).

[1]California Upper Confidence Limit = Background arsenic concentrations of 12.0 mg/kg; DTSC HERO HHRA Note 11 (December 2020).

NS = No standard established

<X or ND = analyte not detected above laboratory reporting limit

J = Result is less than the laboratory reporting limit (RL) but greater than or equal to the method detection limit (MDL) and the concentration is an approximate value

p = The %RPD between the primary and confirmation column/detector is >40%. The lower value has been reported.

Bold indicates that value exceeds laboratory reporting limit

Italics indicate sample is a duplicate

Highlight indicates detection exceeds either the USEPA RSLs and/or DTSC SLs

Table 3

Groundwater Analytical Results - VOCs and TPH-g

201 South Mountain Street/4320 West 1st Street, Santa Ana, California

Sample ID	Sample Date	Benzene	Ethanol	1,2,4-Trimethylbenzene	1,3,5-Trimethylbenzene	Isopropylbenzene	n-Butylbenzene	N-Propylbenzene	p-Isopropyltoluene	sec-Butylbenzene	Other Analyzed VOCs	Gasoline Range Organics
Method		**USEPA Test Method 8260B**										
Unit		**micrograms per liter (µg/L)**										
USEPA RSL		0.46	NS	56	60	450	1000	660	21	2000	Varies	57
DTSC SL		0.15	NS	NS	NS	NS	290	NS	NS	590	Varies	NS
MCL		1	NS	NS	NS	NS	NS	NS	NS	NS	Varies	NS
SV-1-GW	11/22/2024	**0.35 J**	**52 J**	<1.0	<1.0	<1.0	<1.0	<1.0	<1.0	<1.0	ND	<50
SV-2-GW	11/22/2024	<0.50	<100	<1.0	<1.0	<1.0	<1.0	<1.0	<1.0	<1.0	ND	<50
SV-3-GW	11/22/2024	<0.50	<100	<1.0	<1.0	<1.0	<1.0	<1.0	<1.0	<1.0	ND	<50
SV-4-GW	11/22/2024	<0.50	<100	<1.0	<1.0	<1.0	<1.0	<1.0	<1.0	<1.0	ND	<50
	11/22/2024	*<0.50*	*<100*	*<1.0*	*<1.0*	*<1.0*	*<1.0*	*<1.0*	*<1.0*	*<1.0*	*ND*	*<50*
SV-5-GW	11/22/2024	<0.50	<100	**5.4**	**1.8**	**0.55 J**	**2.8**	**1.1**	**0.62 J**	**0.48 J**	ND	<50

Notes:

VOCs = volatile organic compounds

TPH-g = total petroleum hydrocarbons gasoline range organics

USEPA = United States Environmental Protection Agency

DTSC SL = California Department of Toxic Substances Control Human and Ecological Risk Office Human Health Risk Assessment Note 3 Screening Level for Resident Tap Water (June 2020, Revised May 2022)

USEPA RSLs = USEPA Regional Screening Level for Tap Water (November 2024)

MCL = California State Water Resources Control Board Maximum Contaminant Levels and Regulatory Dates for Drinking Water, updated August 2023

µg/L = micrograms per liter

Only analytes detected above laboratory reporting limits or method detection limits are included in table

<X = Analyte not detected above laboratory reporting limit of "X"

J = Result is less than the laboratory reporting limit (RL) but greater than or equal to the method detection limit (MDL) and the concentration is an approximate value

Bold indicates value exceeds laboratory reporting limit or method detection limit

Highlight indicates detection exceeds one or more screening levels or MCL

Italics indicate a duplicate sample

ND = Not detected above laboratory reporting limits or method detection limits

NS = No screening level or MCL available

Table 4
Soil Vapor Analytical Results - VOCs
1201 South Mountain View Street/4320 West 1st Street, Santa Ana, California

Probe ID	Date Sampled	2-Butanone (MEK)	2-Hexanone	4-Methyl-2-pentanone (MIBK)	Acetone	Benzene	Bromoform	Carbon disulfide	Chloroform	Dichlorodifluoromethane	Ethylbenzene	Isopropanol	m,p-Xylene	Methylene Chloride	o-Xylene	tert-Butyl alcohol (TBA)	Tetrachloroethene	Toluene	Trichlorofluoromethane	Vinyl acetate	1,1-Difluoroethane (LCC)	Other Analyzed VOCs
Analytical Method		**USEPA Method TO-15**																				
Unit		**µg/m³**																				
	USEPA SVSL - Residential Air	**173,333**	**1,033**	**103,333**	**NS**	**12**	**87**	**24,333**	**4**	**3,333**	**37**	**7,000**	**3,333**	**3,333**	**3,333**	**173,333**	**367**	**173,333**	**NS**	**7,000**	**1,400,000**	**Varies**
	DTSC SVSL - Residential Air	**NS**	**NS**	**NS**	**NS**	**3.2**	**87**	**NS**	**NS**	**NS**	**NS**	**NS**	**NS**	**33**	**NS**	**NS**	**15**	**10,333**	**43,333**	**NS**	**NS**	**Varies**
SV-1	11/25/2024	**7.8**	**4.0 J**	**12**	**58**	<1.6	<5.2	**7.4**	<2.4	**1.6 J**	<2.2	**16**	**2.9 J**	<4.3	**1.1 J**	**3.6 J**	<3.4	**5.8**	**1.8 J**	<7.0	<14	ND
SV-2	11/25/2024	**4.0 J**	<6.1	<6.1	**17**	**5.9**	<5.2	**4.9 J**	<2.4	**2.1 J**	**6.4**	**11 J**	**5.7 J**	<4.3	**1.9 J**	<6.1	<3.4	**5.2**	**2.8 J**	<7.0	<14	ND
SV-3	11/25/2024	<4.4	<6.1	<6.1	**12**	**1.1 J**	<5.2	<6.2	<2.4	**2.4 J**	<2.2	<12	<8.7	**3.4 J**	<2.2	<6.1	<3.4	**2.5**	<5.6	<7.0	<14	ND
SV-4	11/25/2024	**5.4**	<6.1	**2.8 J**	**40**	<1.6	<5.2	**4.9 J**	<2.4	**2.0 J**	**2.7**	**13**	**8.0 J**	<4.3	**2.7**	**1.7 J**	**36**	**8.4**	**2.9 J**	**3.0 J**	<14	ND
	11/25/2024	***10***	*<6.1*	***2.7 J***	***45***	***0.75 J***	<5.2	***4.6 J***	*<2.4*	***1.8 J***	***2.6***	***17***	***7.8 J***	*<4.3*	***2.6***	***2.4 J***	***33***	***8.9***	***2.6 J***	*<7.0*	*<14*	*ND*
SV-5	11/25/2024	**7.8**	<6.1	**9.5**	**39**	**2.7**	**8.6**	**10**	**1.2 J**	**1.6 J**	**2.5**	**9.6 J**	**8.4 J**	<4.3	**3.7**	**1.7 J**	**3.6**	**8.0**	**1.4 J**	<7.0	<14	ND

Notes:

VOCs = volatile organic compounds

USEPA = United States Environmental Protection Agency

DTSC = California Department of Toxic Substances Control

µg/m³ = micrograms per cubic meter

AF = Attenuation Factor

SVSL = Soil Vapor Screening Level. An attenuation factor of 0.03 was applied to the applicable USEPA Regional Screening Level for Residential Air, updated November 2024, or DTSC Human and Ecological Risk Office (HERO) Human Health Risk Assessment (HHRA) Note 3, updated May 2022, for Residential Indoor air to calculate the appropriate screening level for soil vapor, per the DTSC "Final Supplemental Guidance for Screening and Evaluation of Vapor Intrusion".

NS = No standard established

<X or ND = analyte not detected above laboratory reporting limit

J = Result is less than the laboratory reporting limit (RL) but greater than or equal to the method detection limit (MDL) and the concentration is an approximate value

Bold indicates that value exceeds laboratory reporting limit

Italics indicate sample is a duplicate

Highlight indicates detection exceeds either the USEPA SVSL and/or DTSC SVSL

FIGURES

1. Site Location Map
2. Site Plan

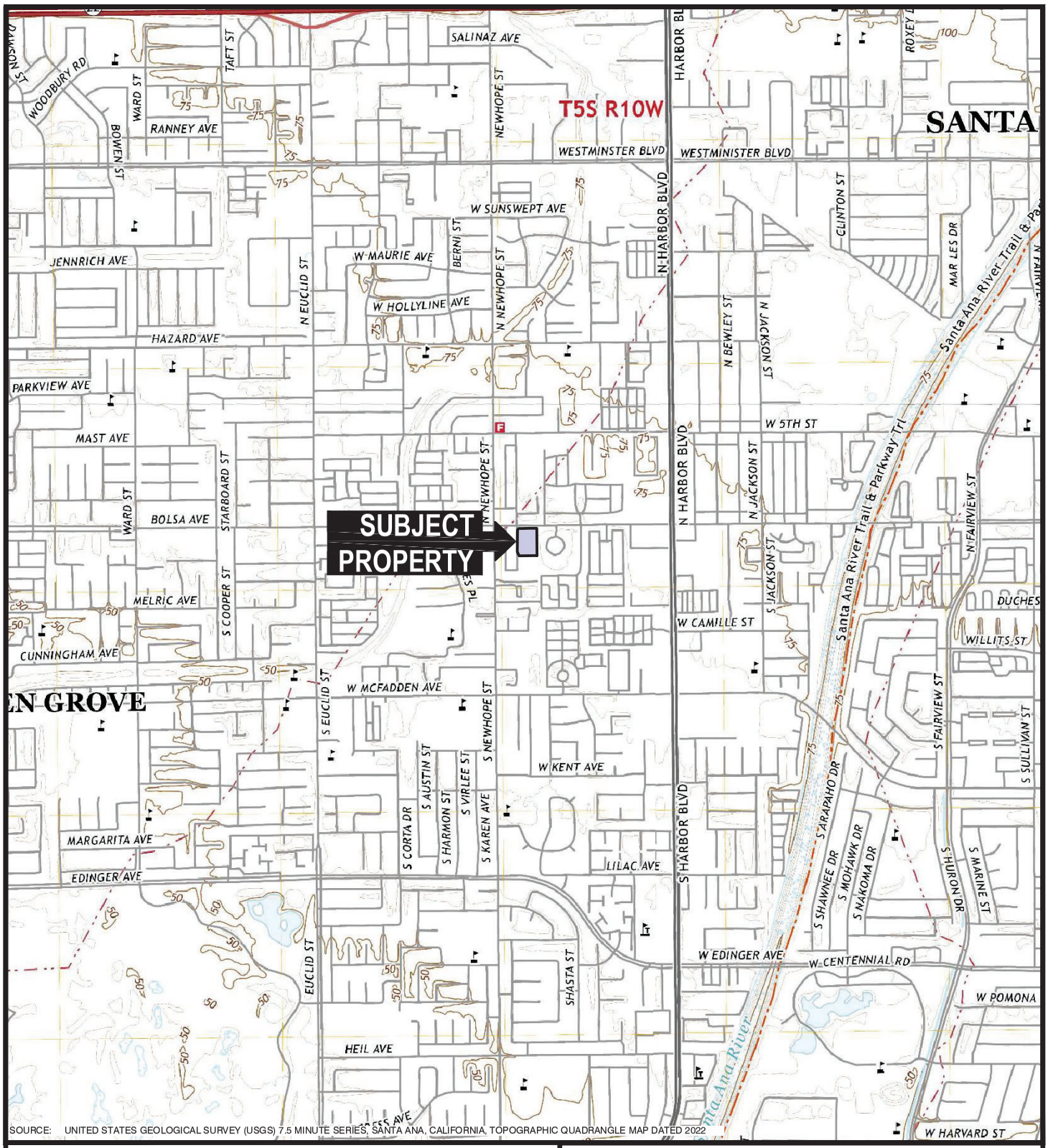

SOURCE: UNITED STATES GEOLOGICAL SURVEY (USGS) 7.5 MINUTE SERIES, SANTA ANA, CALIFORNIA, TOPOGRAPHIC QUADRANGLE MAP DATED 2022

QUADRANGLE LOCATION



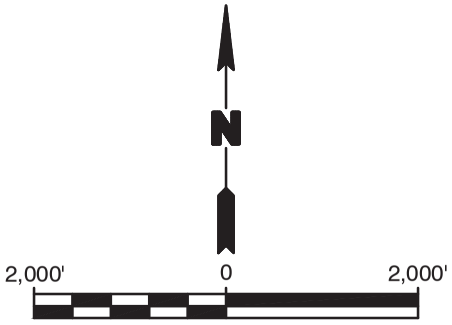

Title:

SITE LOCATION MAP

201 SOUTH MOUNTAIN VIEW STREET AND WEST 1ST STREET
SANTA ANA, CALIFORNIA

Prepared for:

STORM PROPERTIES, INC.

ROUX

Compiled by: K.A.	Date: 2024-12-09	FIGURE
Prepared by: A.W.	Scale: AS SHOWN	1
Project Mgr: K.A.	Project: 2367.0010L	
File: 003_2367.0010L_SITE LOCATION MAP.DWG		

S:\CLIENTS\2367.0010L STORM SANTA ANA MHE\10CAD\003_2367.0010L_SITE LOCATION MAP.DWG



LEGEND

APPROXIMATE SITE BOUNDARY

SV-1 BORING/SOIL VAPOR PROBE LOCATION

NOTE:

BORING/SOIL VAPOR PROBE LOCATIONS ARE APPROXIMATE.

N

60' 0' 60'

Title:

SITE PLAN

1201 SOUTH MOUNTAIN VIEW STREET AND 4320 WEST 1ST STREET
SANTA ANA, CALIFORNIA

Prepared for:

STORM PROPERTIES INC.

ROUX

Compiled by: A.F.	Date: 2024-12-09
Prepared by: A.F.	Scale: AS SHOWN
Project Mgr: A.F.	Project: 2367.0010L
File: 002_2367.0010L_SITE PLAN.DWG	

FIGURE 2

S:\CLIENTS\2367.0010L STORM SANTA ANA MHE\10CAD\002_2367.0010L_SITE PLAN.DWG

ATTACHMENTS

1. Proposed Redevelopment Plan
2. Boring Logs
3. Soil Vapor Sampling Logs
4. Waste Manifest
5. Laboratory Analytical Reports

ATTACHMENT 1

Proposed Redevelopment Plan



SITE INFORMATION
APN:
Address: 4320 W 1st Street
City: Santa Ana, CA
County: Orange County
Proposed Zoning: Urban Neighborhood (NU-20)

HARBOR MIXED USE TRANSIT CORRIDOR
Setbacks:
Public Street: 8' max
Alley: 3'
Adjacent SFD: 15' for 1- & 2-story, 20' for 3-story
Other: 5'
Building Separation: 6'
Building Height Max:
Private Open Space: 90sf/unit (min 7' dim)
Common Open Space: 15% of site (min 15')
Parking Required for Neighborhood Transitional:
2.25 sp/unit
State Density Bonus Parking Standards
2bd: 1.5 sp/unit
3bd: 1.5 sp/unit
4bd: 2.5 sp/unit

SITE SUMMARY
Site Area: ±2.5 ac (±110,000sf)

Units:
16 units - Carriage Ends, sxs
37 units - 21x38, sxs
3 units - L/W 21x45, sxs
56 units - Total

Density: ±22.4 du/ac

Density: ±22.4 du/ac

Parking Provided:
112 spaces - Garages (2 sp/unit)
3 spaces - L/W
13 spaces - Guest (0.23 sp/unit)
128 spaces - Total

Open Space Provided: ±17,000sf (±15%)

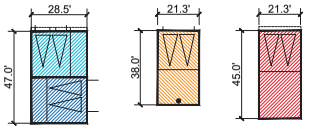

Boring Logs

ROUX
5150 E. Pacific Coast Highway, Suite 450
Long Beach, California 90804
Telephone: (310) 879 - 4900

BORING LOG

WELL NO.	LATITUDE	LONGITUDE
SV-1	**Not Measured**	**Not Measured**

PROJECT NO./NAME	LOCATION
2367.0010L / STORM SANTA ANA	**1201 SOUTH MOUNTAIN VIEW STREET AND 4320 WEST 1ST STREET SANTA ANA, CALIFORNIA**
APPROVED BY	LOGGED BY: **J. Cameron**
DRILLING CONTRACTOR/DRILLER: **ABC Liovin**	

DRILL BIT TYPE	BOREHOLE DIAMETER	DRILLING EQUIPMENT/METHOD	SAMPLING METHOD	START-FINISH DATE
	3.25-inches	**Hand Auger**	**Bucket Auger**	**11/22/24-11/22/24**

CASING MAT./DIA.: **Nylaflow / 1/4"** | SCREEN: TYPE MAT. TOTAL LENGTH ft DIA. **0.25"** SLOT SIZE **60-Micron**

ELEVATION OF: (Feet) GROUND SURFACE TOP OF CASING | GRAVEL PACK SIZES: **#2/12 Sand**

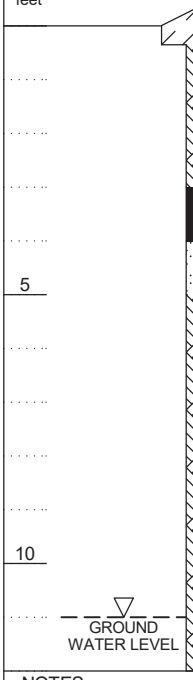

Depth, feet	Graphic Log	Visual Description	Sample ID	PID Values (ppm)	REMARKS
		6 inches CONCRETE.			Groundwater encountered at 11 feet.
		Silty SAND (SM): very dark brown (10YR 2/2), dry, poorly sorted fine sand, silt, non-plastic, TPH odor, dark staining.		3.2	
5		Silty SAND (SM): dark brown (10YR 3/3), dry, poorly sorted fine sand, silt, non-plastic, no odor, no staining.			
10		Silty SAND (SM): dark brown (10YR 3/3), wet, poorly sorted fine sand, silt, non-plastic, no odor, no staining.			

NOTES:

Bottom of boring at 12 feet.

ROUX
5150 E. Pacific Coast Highway, Suite 450
Long Beach, California 90804
Telephone: (310) 879 - 4900

BORING LOG

WELL NO.	LATITUDE	LONGITUDE
SV-2	**Not Measured**	**Not Measured**

PROJECT NO./NAME	LOCATION
2367.0010L / STORM SANTA ANA	**1201 SOUTH MOUNTAIN VIEW STREET AND 4320 WEST 1ST STREET SANTA ANA, CALIFORNIA**
APPROVED BY	LOGGED BY: **J. Cameron**
DRILLING CONTRACTOR/DRILLER: **ABC Liovin**	

DRILL BIT TYPE	BOREHOLE DIAMETER	DRILLING EQUIPMENT/METHOD	SAMPLING METHOD	START-FINISH DATE
	3.25-inches	**Hand Auger**	**Bucket Auger**	**11/22/24-11/22/24**

CASING MAT./DIA.: **Nylaflow / 1/4"** | SCREEN: TYPE MAT. TOTAL LENGTH ft DIA. **0.25"** SLOT SIZE **60-Micron**

ELEVATION OF: (Feet) GROUND SURFACE TOP OF CASING | GRAVEL PACK SIZES: **#2/12 Sand**

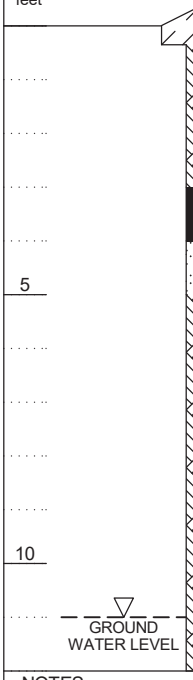

Depth, feet	Graphic Log	Visual Description	Sample ID	PID Values (ppm)	REMARKS
		7 inches CONCRETE.		0.0	Groundwater encountered at 11 feet.
		Silty SAND (SM): dark brown (10YR 3/3), dry, poorly graded fine sand, trace gravel base, silt, non-plastic, no odor, no staining.			
5		Poorly Graded SAND (SP): dark yellowish brown (10YR 4/6), dry, trace fines, no odor, no staining.		0.0	5
				0.0	
10		Poorly Graded SAND (SP): dark yellowish brown (10YR 4/6), wet, trace fines, no odor, no staining.			10

NOTES:

Bottom of boring at 12 feet.

ROUX
5150 E. Pacific Coast Highway, Suite 450
Long Beach, California 90804
Telephone: (310) 879 - 4900

BORING LOG

WELL NO.	LATITUDE	LONGITUDE
SV-3	**Not Measured**	**Not Measured**

PROJECT NO./NAME	LOCATION
2367.0010L / STORM SANTA ANA	**1201 SOUTH MOUNTAIN VIEW STREET AND 4320 WEST 1ST STREET SANTA ANA, CALIFORNIA**
APPROVED BY / LOGGED BY: **J. Cameron**	

DRILLING CONTRACTOR/DRILLER				
ABC Liovin				
DRILL BIT TYPE	BOREHOLE DIAMETER	DRILLING EQUIPMENT/METHOD	SAMPLING METHOD	START-FINISH DATE
	3.25-inches	**Hand Auger**	**Bucket Auger**	**11/22/24-11/22/24**

CASING MAT./DIA.	SCREEN: TYPE	MAT.	TOTAL LENGTH	ft	DIA.	SLOT SIZE
Nylaflow / 1/4"					**0.25"**	**60-Micron**

ELEVATION OF: (Feet) GROUND SURFACE TOP OF CASING

GRAVEL PACK SIZES: **#2/12 Sand**

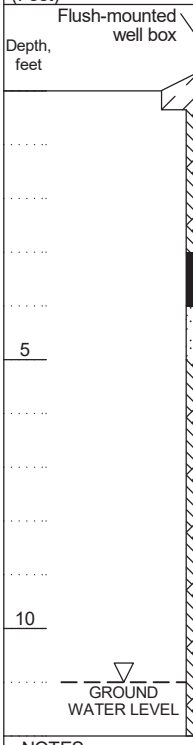

Depth, feet	Graphic Log	Visual Description	Sample ID	PID Values (ppm)	REMARKS
		8 inches CONCRETE.			Groundwater encountered at 11 feet.
		Silty SAND (SM): dark brown (10YR 3/3), dry, trace fine gravel, silt, non-plastic, no odor, no staining.			
5		Poorly Graded SAND (SP): brown (10YR 4/3), dry, fine sand, trace subangular gravel, no odor, no staining.			5
10		Poorly Graded SAND (SP): brown (10YR 4/3), wet, fine sand, trace subangular gravel, no odor, no staining.			10

NOTES:

Bottom of boring at 12 feet.

ROUX
5150 E. Pacific Coast Highway, Suite 450
Long Beach, California 90804
Telephone: (310) 879 - 4900

BORING LOG

WELL NO.	LATITUDE	LONGITUDE
SV-4	**Not Measured**	**Not Measured**

PROJECT NO./NAME	LOCATION
2367.0010L / STORM SANTA ANA	**1201 SOUTH MOUNTAIN VIEW STREET AND 4320 WEST 1ST STREET SANTA ANA, CALIFORNIA**
APPROVED BY	LOGGED BY: **J. Cameron**
DRILLING CONTRACTOR/DRILLER: **ABC Liovin**	

DRILL BIT TYPE	BOREHOLE DIAMETER	DRILLING EQUIPMENT/METHOD	SAMPLING METHOD	START-FINISH DATE
	3.25-inches	**Hand Auger**	**Bucket Auger**	**11/22/24-11/22/24**

CASING MAT./DIA.: **Nylaflow / 1/4"** | SCREEN: TYPE MAT. TOTAL LENGTH ft DIA. **0.25"** SLOT SIZE **60-Micron**

ELEVATION OF: (Feet) GROUND SURFACE TOP OF CASING | GRAVEL PACK SIZES: **#2/12 Sand**

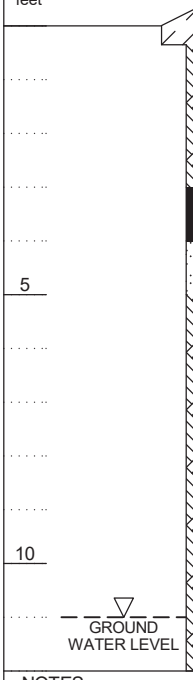

Depth, feet	Graphic Log	Visual Description	Sample ID	PID Values (ppm)	REMARKS
		7 inches CONCRETE.			Groundwater encountered at 11 feet.
		Silty SAND (SM): dark brown (10YR 3/3), dry, poorly graded sand, trace fine gravel, silt, non-plastic, no odor, no staining.			
5		Poorly Graded SAND (SP): brown (10YR 4/3), dry, fine sand, trace subangular gravel, no odor, no staining.			
10		Poorly Graded SAND (SP): brown (10YR 4/3), wet, fine sand, trace subangular gravel, no odor, no staining.			

NOTES:

Bottom of boring at 12 feet.

ROUX
5150 E. Pacific Coast Highway, Suite 450
Long Beach, California 90804
Telephone: (310) 879 - 4900

BORING LOG

WELL NO.	LATITUDE	LONGITUDE
SV-5	**Not Measured**	**Not Measured**

PROJECT NO./NAME	LOCATION
2367.0010L / STORM SANTA ANA	**1201 SOUTH MOUNTAIN VIEW STREET AND 4320 WEST 1ST STREET SANTA ANA, CALIFORNIA**
APPROVED BY	LOGGED BY: **J. Cameron**
DRILLING CONTRACTOR/DRILLER: **ABC Liovin**	

DRILL BIT TYPE	BOREHOLE DIAMETER	DRILLING EQUIPMENT/METHOD	SAMPLING METHOD	START-FINISH DATE
	3.25-inches	**Hand Auger**	**Bucket Auger**	**11/22/24-11/22/24**

CASING MAT./DIA.: **Nylaflow / 1/4"** | SCREEN: TYPE MAT. TOTAL LENGTH ft DIA. **0.25"** SLOT SIZE **60-Micron**

ELEVATION OF: (Feet) GROUND SURFACE TOP OF CASING

GRAVEL PACK SIZES: **#2/12 Sand**

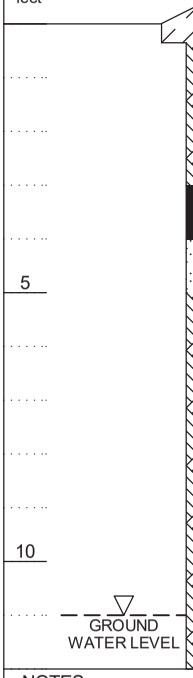

Depth, feet	Graphic Log	Visual Description	Sample ID	PID Values (ppm)	REMARKS
		6 inches CONCRETE.			Groundwater encountered at 11 feet.
		Silty SAND (SM): dark brown (10YR 3/3), dry, poorly graded sand, trace fine gravel, silt, non-plastic, no odor, no staining.		0.0	
				0.0	
5		Poorly Graded SAND (SP): brown (10YR 4/3), dry, fine sand, trace subangular gravel, no odor, no staining.		0.0	5
				0.0	
				0.0	
10		Poorly Graded SAND (SP): brown (10YR 4/3), wet, fine sand, trace subangular gravel, no odor, no staining.		0.0	10

NOTES:

Bottom of boring at 12 feet.

ATTACHMENT 3

Soil Vapor Sampling Logs

ROUX

ENVIRONMENTAL CONSULTING & MANAGEMENT
ROUX ASSOCIATES, INC.
5150 EAST PACIFIC COAST HIGHWAY SUITE 450
LONG BEACH, CALIFORNIA 90804
TEL 310-879-4900 FAX 562-719-9431

SOIL VAPOR SAMPLING LOG

PROJECT NAME Storm Santa Ana
PROJECT NO 2367
WEATHER CONDITIONS Cloudy/Partly sunny 48-70°F
DATE 11/25/14
SAMPLES COLLECTED BY JCameron

	Sample ID	Depth Bgs (feet)	Gas Tight Fitting Secured to Probe? (Y/N)	Container Type/Size	SUMMA ID	Flow Controller ID	SUMMA Initial/Final Vacuum (inHg)	60 sec. Shut-inTest Passed? (Y/N)	Leak Check Compound	3 Purge Volumes (mL)	Purge Flow Rate (mL/min)	Purge Time (min:sec)	Sample Collection Flow Rate (mL/min)	Probe Vacuum Observed (inH_2O)	Notes
1	SV-5	5	Y	1L	SUC167	SGM33A	-30/-5	Y	1,1-DFA	4477	200	22:23	200	No	S 0810 E 0816
2	SV-3	5	Y	1L	SVC026	SGM551	-30/	Y	1,1-DFA	4477	200	22:23	200	NO	S 0847 E 0853
3	SV-1	5	Y	1L	LC1461	SGM02A	-30/-5	Y	1,1-DFA	4477	200	2223	200	NO	S 0925 E 0933
4	SV-2	5	Y	1L	LC485	SGM429	-30/-5	Y	1,1-DFA	4477	200	22:23	200	NO	S 1006 E 1012
5	SV-4	5	Y	1L	LC1388	SGM511	-30/	Y	1,1-DFA	4477	200	22:23	200	NO	S 1047 E 1053
6	SV-4-D	5	Y	1L	LC1354	SGM410	-30/	Y	1,1-DFA	4477	200	22:23	200	NO	S 1047 E 1053
7										4	200				
8															

ATTACHMENT 4

Waste Manifest

Manifest

SOIL SAFE OF CA – TPST
Non-Hazardous Soils

↓ Manifest # ↓

Date of Shipment:	Responsible for Payment:	Transport Truck #:	Facility #:	Approval Number:	Load #
	Transporter		A07	57284	001

Generator and/or Consultant

Generator's Name and Billing Address: Storm Properties, Inc. 970 W 190th Street, Suite 995 Torrance, CA 90502	Generator's Phone #:	
	Person to Contact:	
	FAX#:	Customer Account Number
Consultant's Name and Billing Address:	Consultant's Phone #:	
	Person to Contact:	
	FAX#:	Customer Account Number
Generation Site (Transport from): *(name & address)* Storm Santa Ana 1201 S. Mountain View St & 4320 West 1st St Santa Ana, CA 92703	Site Phone #:	
	Person to Contact:	
	FAX#:	
Designated Facility (Transport to): *(name & address)* Soil Safe 12328 Hibiscus Rd. Adelanto, CA 92301-1700	Facility Phone #: (800) 862-6001	
	Person to Contact: Joe Provansal	
	FAX#: (760) 246-8004	
Transporter Name and Mailing Address: American Integrated Services, Inc. P.O. Box 92316 Long Beach, CA 90809-2316	Transporter's Phone #: (310) 522-1168	CAR000140338
	Person to Contact: Jennifer Sherman	
	FAX#: (310) 522-0474	Customer Account Number: 7704508

Description of Soil	Moisture Content	Contaminated by:	Approx. Qty:	Description of Delivery	Gross Weight	Tare Weight	Net Weight
Sand ❑ Organic ❑ Clay ❑ Other ❑	0 - 10% ❑ 10 - 20% ❑ 20% - over ❑	Gas ❑ Diesel ❑ Other ❑	1				
Sand ❑ Organic ❑ Clay ❑ Other ❑	0 - 10% ❑ 10 - 20% ❑ 20% - over ❑	Gas ❑ Diesel ❑ Other ❑					

List any exception to items listed above: AIS Project # 1250001-7-5 — Scale Ticket #

Generator's and/or consultant's certification: I/We certify that the soil referenced herein is taken entirely from those soils descried in the Soil Data Sheet completed and certified by me/us for the Generation Site shown above and nothing has been added or done to such soil that would alter it in any way.

Print or Type Name: Generator ❑ Consultant ❑	Signature and date:	Month	Day	Year
Brian Leon		2	25	2025

Transporter

Transporter's certification: I/We acknowledge receipt of the soil referenced above and certify that such soil is being delivered in exactly the same condition as when received. I/We further certify that the soil is being directly transported from the Generation Site to the Designated Facility without off-loading, adding to, subtracting from or in any way delaying delivery to such site.

Print or Type Name:	Signature and date:	Month	Day	Year
Eddie Lino	Eddie Lino	3	10	25

Recycling Facility

Discrepancies:

Recycling Facility certifies the receipt of the soil covered by this manifest except as noted above:

Print or Type Name:	Signature and date:
J. Provansal	

Please print or type.

GENERATOR/CONSULTANTS COPY

ATTACHMENT 5

Laboratory Analytical Reports

eurofins | Environment Testing

ANALYTICAL REPORT

PREPARED FOR

Attn: Amelia Feick
Roux Associates Inc
5150 E Pacific Coast Highway
Suite 450
Long Beach, California 90804

Generated 12/3/2024 10:00:42 AM

JOB DESCRIPTION

Storm Santa Ana

JOB NUMBER

570-208499-1

Eurofins Calscience
2841 Dow Avenue, Suite 100
Tustin CA 92780

See page two for job notes and contact information.

my EOL

Job Notes

This report may not be reproduced except in full, and with written approval from the laboratory. The results relate only to the samples tested. For questions please contact the Project Manager at the e-mail address or telephone number listed on this page.

The test results in this report relate only to the samples as received by the laboratory and will meet all requirements of the methodology, with any exceptions noted. This report shall not be reproduced except in full, without the express written approval of the laboratory. All questions should be directed to the Eurofins Calscience Project Manager.

Authorization

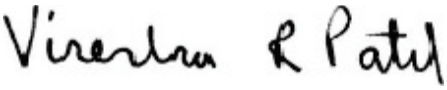

Generated
12/3/2024 10:00:42 AM

Authorized for release by
Virendra Patel, Project Manager I
Virendra.Patel@et.eurofinsus.com
(714)895-5494

Table of Contents

Cover Page 1
Table of Contents 3
Definitions/Glossary 4
Case Narrative 5
Detection Summary 6
Client Sample Results 7
Surrogate Summary 18
QC Sample Results 19
QC Association Summary 29
Lab Chronicle 30
Certification Summary 32
Method Summary 33
Sample Summary 34
Chain of Custody 35
Receipt Checklists 36

Definitions/Glossary

Client: Roux Associates Inc
Project/Site: Storm Santa Ana

Job ID: 570-208499-1

Qualifiers

GC/MS VOA

Qualifier	Qualifier Description
F1	MS and/or MSD recovery exceeds control limits.
J	Result is less than the RL but greater than or equal to the MDL and the concentration is an approximate value.

Glossary

Abbreviation	These commonly used abbreviations may or may not be present in this report.
☼	Listed under the "D" column to designate that the result is reported on a dry weight basis
%R	Percent Recovery
CFL	Contains Free Liquid
CFU	Colony Forming Unit
CNF	Contains No Free Liquid
DER	Duplicate Error Ratio (normalized absolute difference)
Dil Fac	Dilution Factor
DL	Detection Limit (DoD/DOE)
DL, RA, RE, IN	Indicates a Dilution, Re-analysis, Re-extraction, or additional Initial metals/anion analysis of the sample
DLC	Decision Level Concentration (Radiochemistry)
EDL	Estimated Detection Limit (Dioxin)
LOD	Limit of Detection (DoD/DOE)
LOQ	Limit of Quantitation (DoD/DOE)
MCL	EPA recommended "Maximum Contaminant Level"
MDA	Minimum Detectable Activity (Radiochemistry)
MDC	Minimum Detectable Concentration (Radiochemistry)
MDL	Method Detection Limit
ML	Minimum Level (Dioxin)
MPN	Most Probable Number
MQL	Method Quantitation Limit
NC	Not Calculated
ND	Not Detected at the reporting limit (or MDL or EDL if shown)
NEG	Negative / Absent
POS	Positive / Present
PQL	Practical Quantitation Limit
PRES	Presumptive
QC	Quality Control
RER	Relative Error Ratio (Radiochemistry)
RL	Reporting Limit or Requested Limit (Radiochemistry)
RPD	Relative Percent Difference, a measure of the relative difference between two points
TEF	Toxicity Equivalent Factor (Dioxin)
TEQ	Toxicity Equivalent Quotient (Dioxin)
TNTC	Too Numerous To Count

Job Narrative
570-208499-1

Receipt
The samples were received on 11/22/2024 4:50 PM. Unless otherwise noted below, the samples arrived in good condition, and where required, properly preserved and on ice. The temperature of the cooler at receipt was 3.7º C.

Receipt Exceptions

Sediments are present in VOA vials.

SV-5-GW (570-208499-1), SV-3-GW (570-208499-2), SV-2-GW (570-208499-3), SV-1-GW (570-208499-4), SV-4-GW (570-208499-5) and SV-4-GW-D (570-208499-6)

GC/MS VOA
No analytical or quality issues were noted, other than those described in the Definitions/Glossary page.

VOA Prep
No analytical or quality issues were noted, other than those described in the Definitions/Glossary page.

Detection Summary

Client: Roux Associates Inc
Project/Site: Storm Santa Ana

Job ID: 570-208499-1

Client Sample ID: SV-5-GW — Lab Sample ID: 570-208499-1

Analyte	Result	Qualifier	RL	MDL	Unit	Dil Fac	D	Method	Prep Type
1,2,4-Trimethylbenzene	5.4		1.0	0.34	ug/L	1		8260B	Total/NA
1,3,5-Trimethylbenzene	1.8		1.0	0.50	ug/L	1		8260B	Total/NA
Isopropylbenzene	0.55	J	1.0	0.41	ug/L	1		8260B	Total/NA
n-Butylbenzene	2.8		1.0	0.53	ug/L	1		8260B	Total/NA
N-Propylbenzene	1.1		1.0	0.47	ug/L	1		8260B	Total/NA
p-Isopropyltoluene	0.62	J	1.0	0.47	ug/L	1		8260B	Total/NA
sec-Butylbenzene	0.48	J	1.0	0.37	ug/L	1		8260B	Total/NA

Client Sample ID: SV-3-GW — Lab Sample ID: 570-208499-2

No Detections.

Client Sample ID: SV-2-GW — Lab Sample ID: 570-208499-3

No Detections.

Client Sample ID: SV-1-GW — Lab Sample ID: 570-208499-4

Analyte	Result	Qualifier	RL	MDL	Unit	Dil Fac	D	Method	Prep Type
Benzene	0.35	J	0.50	0.24	ug/L	1		8260B	Total/NA
Ethanol	52	J	100	52	ug/L	1		8260B	Total/NA

Client Sample ID: SV-4-GW — Lab Sample ID: 570-208499-5

No Detections.

Client Sample ID: SV-4-GW-D — Lab Sample ID: 570-208499-6

No Detections.

This Detection Summary does not include radiochemical test results.

Method: SW846 8260B/CA_LUFTMS - Volatile Organic Compounds by GC/MS

Client Sample ID: SV-5-GW
Date Collected: 11/22/24 10:12
Date Received: 11/22/24 16:50

Lab Sample ID: 570-208499-1
Matrix: Water

Analyte	Result	Qualifier	RL	MDL	Unit	D	Prepared	Analyzed	Dil Fac
Gasoline Range Organics	ND		50	49	ug/L			12/02/24 10:58	1

Surrogate	*%Recovery*	*Qualifier*	*Limits*	*Prepared*	*Analyzed*	*Dil Fac*
Toluene-d8 (Surr)	*96*		*80 - 120*		*12/02/24 10:58*	*1*

Client Sample ID: SV-3-GW
Date Collected: 11/22/24 11:05
Date Received: 11/22/24 16:50

Lab Sample ID: 570-208499-2
Matrix: Water

Analyte	Result	Qualifier	RL	MDL	Unit	D	Prepared	Analyzed	Dil Fac
Gasoline Range Organics	ND		50	49	ug/L			12/02/24 11:21	1

Surrogate	*%Recovery*	*Qualifier*	*Limits*	*Prepared*	*Analyzed*	*Dil Fac*
Toluene-d8 (Surr)	*96*		*80 - 120*		*12/02/24 11:21*	*1*

Client Sample ID: SV-2-GW
Date Collected: 11/22/24 12:35
Date Received: 11/22/24 16:50

Lab Sample ID: 570-208499-3
Matrix: Water

Analyte	Result	Qualifier	RL	MDL	Unit	D	Prepared	Analyzed	Dil Fac
Gasoline Range Organics	ND		50	49	ug/L			12/02/24 11:43	1

Surrogate	*%Recovery*	*Qualifier*	*Limits*	*Prepared*	*Analyzed*	*Dil Fac*
Toluene-d8 (Surr)	*96*		*80 - 120*		*12/02/24 11:43*	*1*

Client Sample ID: SV-1-GW
Date Collected: 11/22/24 13:30
Date Received: 11/22/24 16:50

Lab Sample ID: 570-208499-4
Matrix: Water

Analyte	Result	Qualifier	RL	MDL	Unit	D	Prepared	Analyzed	Dil Fac
Gasoline Range Organics	ND		50	49	ug/L			12/02/24 12:05	1

Surrogate	*%Recovery*	*Qualifier*	*Limits*	*Prepared*	*Analyzed*	*Dil Fac*
Toluene-d8 (Surr)	*96*		*80 - 120*		*12/02/24 12:05*	*1*

Client Sample ID: SV-4-GW
Date Collected: 11/22/24 14:50
Date Received: 11/22/24 16:50

Lab Sample ID: 570-208499-5
Matrix: Water

Analyte	Result	Qualifier	RL	MDL	Unit	D	Prepared	Analyzed	Dil Fac
Gasoline Range Organics	ND		50	49	ug/L			12/02/24 12:27	1

Surrogate	*%Recovery*	*Qualifier*	*Limits*	*Prepared*	*Analyzed*	*Dil Fac*
Toluene-d8 (Surr)	*95*		*80 - 120*		*12/02/24 12:27*	*1*

Client Sample ID: SV-4-GW-D
Date Collected: 11/22/24 14:50
Date Received: 11/22/24 16:50

Lab Sample ID: 570-208499-6
Matrix: Water

Analyte	Result	Qualifier	RL	MDL	Unit	D	Prepared	Analyzed	Dil Fac
Gasoline Range Organics	ND		50	49	ug/L			12/02/24 12:50	1

Surrogate	*%Recovery*	*Qualifier*	*Limits*	*Prepared*	*Analyzed*	*Dil Fac*
Toluene-d8 (Surr)	*96*		*80 - 120*		*12/02/24 12:50*	*1*

Method: SW846 8260B - Volatile Organic Compounds (GC/MS)

Client Sample ID: SV-5-GW
Date Collected: 11/22/24 10:12
Date Received: 11/22/24 16:50

Lab Sample ID: 570-208499-1
Matrix: Water

Analyte	Result	Qualifier	RL	MDL	Unit	D	Prepared	Analyzed	Dil Fac
1,1,1,2-Tetrachloroethane	ND		2.0	0.36	ug/L			12/02/24 10:58	1
1,1,1-Trichloroethane	ND		1.0	0.36	ug/L			12/02/24 10:58	1
1,1,2,2-Tetrachloroethane	ND		1.0	0.31	ug/L			12/02/24 10:58	1
1,1,2-Trichloro-1,2,2-trifluoroethane	ND		10	2.5	ug/L			12/02/24 10:58	1
1,1,2-Trichloroethane	ND		1.0	0.30	ug/L			12/02/24 10:58	1
1,1-Dichloroethane	ND		1.0	0.34	ug/L			12/02/24 10:58	1
1,1-Dichloroethene	ND		1.0	0.42	ug/L			12/02/24 10:58	1
1,1-Dichloropropene	ND		1.0	0.41	ug/L			12/02/24 10:58	1
1,2,3-Trichlorobenzene	ND		1.0	0.59	ug/L			12/02/24 10:58	1
1,2,3-Trichloropropane	ND		5.0	0.42	ug/L			12/02/24 10:58	1
1,2,4-Trichlorobenzene	ND		1.0	0.71	ug/L			12/02/24 10:58	1
1,2,4-Trimethylbenzene	**5.4**		1.0	0.34	ug/L			12/02/24 10:58	1
1,2-Dibromo-3-Chloropropane	ND		10	2.1	ug/L			12/02/24 10:58	1
1,2-Dibromoethane	ND		1.0	0.41	ug/L			12/02/24 10:58	1
1,2-Dichlorobenzene	ND		1.0	0.26	ug/L			12/02/24 10:58	1
1,2-Dichloroethane	ND		0.50	0.25	ug/L			12/02/24 10:58	1
1,2-Dichloropropane	ND		1.0	0.42	ug/L			12/02/24 10:58	1
1,3,5-Trimethylbenzene	**1.8**		1.0	0.50	ug/L			12/02/24 10:58	1
1,3-Dichlorobenzene	ND		1.0	0.26	ug/L			12/02/24 10:58	1
1,3-Dichloropropane	ND		1.0	0.32	ug/L			12/02/24 10:58	1
1,4-Dichlorobenzene	ND		1.0	0.28	ug/L			12/02/24 10:58	1
2,2-Dichloropropane	ND		1.0	0.50	ug/L			12/02/24 10:58	1
2-Butanone (MEK)	ND		10	4.5	ug/L			12/02/24 10:58	1
2-Chlorotoluene	ND		1.0	0.33	ug/L			12/02/24 10:58	1
2-Hexanone	ND		10	2.7	ug/L			12/02/24 10:58	1
4-Chlorotoluene	ND		1.0	0.35	ug/L			12/02/24 10:58	1
4-Methyl-2-pentanone (MIBK)	ND		10	3.2	ug/L			12/02/24 10:58	1
Acetone	ND		10	7.4	ug/L			12/02/24 10:58	1
Benzene	ND		0.50	0.24	ug/L			12/02/24 10:58	1
Bromobenzene	ND		1.0	0.29	ug/L			12/02/24 10:58	1
Bromochloromethane	ND		2.0	0.38	ug/L			12/02/24 10:58	1
Bromodichloromethane	ND		1.0	0.29	ug/L			12/02/24 10:58	1
Bromoform	ND		5.0	1.9	ug/L			12/02/24 10:58	1
Bromomethane	ND		25	7.4	ug/L			12/02/24 10:58	1
cis-1,2-Dichloroethene	ND		1.0	0.39	ug/L			12/02/24 10:58	1
cis-1,3-Dichloropropene	ND		0.50	0.26	ug/L			12/02/24 10:58	1
Carbon disulfide	ND		10	0.42	ug/L			12/02/24 10:58	1
Carbon tetrachloride	ND		0.50	0.37	ug/L			12/02/24 10:58	1
Chlorobenzene	ND		1.0	0.26	ug/L			12/02/24 10:58	1
Chloroethane	ND		5.0	1.9	ug/L			12/02/24 10:58	1
Chloroform	ND		1.0	0.32	ug/L			12/02/24 10:58	1
Chloromethane	ND		10	2.2	ug/L			12/02/24 10:58	1
Dibromochloromethane	ND		2.0	0.37	ug/L			12/02/24 10:58	1
Dibromomethane	ND		1.0	0.33	ug/L			12/02/24 10:58	1
Dichlorodifluoromethane	ND		5.0	0.62	ug/L			12/02/24 10:58	1
Di-isopropyl ether (DIPE)	ND		2.0	0.33	ug/L			12/02/24 10:58	1
Ethanol	ND		100	52	ug/L			12/02/24 10:58	1
Ethylbenzene	ND		1.0	0.30	ug/L			12/02/24 10:58	1
Ethyl-t-butyl ether (ETBE)	ND		2.0	0.35	ug/L			12/02/24 10:58	1

Method: SW846 8260B - Volatile Organic Compounds (GC/MS) (Continued)

Client Sample ID: SV-5-GW
Date Collected: 11/22/24 10:12
Date Received: 11/22/24 16:50

Lab Sample ID: 570-208499-1
Matrix: Water

Analyte	Result	Qualifier	RL	MDL	Unit	D	Prepared	Analyzed	Dil Fac
Isopropylbenzene	**0.55**	**J**	1.0	0.41	ug/L			12/02/24 10:58	1
Methylene Chloride	ND		10	3.0	ug/L			12/02/24 10:58	1
Methyl-t-Butyl Ether (MTBE)	ND		1.0	0.30	ug/L			12/02/24 10:58	1
Naphthalene	ND		10	4.9	ug/L			12/02/24 10:58	1
n-Butylbenzene	**2.8**		1.0	0.53	ug/L			12/02/24 10:58	1
N-Propylbenzene	**1.1**		1.0	0.47	ug/L			12/02/24 10:58	1
o-Xylene	ND		1.0	0.27	ug/L			12/02/24 10:58	1
m,p-Xylene	ND		2.0	0.49	ug/L			12/02/24 10:58	1
p-Isopropyltoluene	**0.62**	**J**	1.0	0.47	ug/L			12/02/24 10:58	1
sec-Butylbenzene	**0.48**	**J**	1.0	0.37	ug/L			12/02/24 10:58	1
Styrene	ND		1.0	0.38	ug/L			12/02/24 10:58	1
trans-1,2-Dichloroethene	ND		1.0	0.42	ug/L			12/02/24 10:58	1
trans-1,3-Dichloropropene	ND		0.50	0.31	ug/L			12/02/24 10:58	1
Tert-amyl-methyl ether (TAME)	ND		2.0	0.39	ug/L			12/02/24 10:58	1
tert-Butyl alcohol (TBA)	ND		10	2.7	ug/L			12/02/24 10:58	1
tert-Butylbenzene	ND		1.0	0.38	ug/L			12/02/24 10:58	1
Tetrachloroethene	ND		1.0	0.40	ug/L			12/02/24 10:58	1
Toluene	ND		1.0	0.30	ug/L			12/02/24 10:58	1
Trichloroethene	ND		1.0	0.39	ug/L			12/02/24 10:58	1
Trichlorofluoromethane	ND		10	0.75	ug/L			12/02/24 10:58	1
Vinyl acetate	ND		10	5.0	ug/L			12/02/24 10:58	1
Vinyl chloride	ND		0.50	0.43	ug/L			12/02/24 10:58	1
Xylenes, Total	ND		2.0	0.49	ug/L			12/02/24 10:58	1

Surrogate	*%Recovery*	*Qualifier*	*Limits*	*Prepared*	*Analyzed*	*Dil Fac*
1,2-Dichloroethane-d4 (Surr)	*103*		*70 - 123*		*12/02/24 10:58*	*1*
4-Bromofluorobenzene (Surr)	*92*		*80 - 120*		*12/02/24 10:58*	*1*
Dibromofluoromethane (Surr)	*104*		*78 - 120*		*12/02/24 10:58*	*1*
Toluene-d8 (Surr)	*103*		*80 - 120*		*12/02/24 10:58*	*1*

Client Sample ID: SV-3-GW
Date Collected: 11/22/24 11:05
Date Received: 11/22/24 16:50

Lab Sample ID: 570-208499-2
Matrix: Water

Analyte	Result	Qualifier	RL	MDL	Unit	D	Prepared	Analyzed	Dil Fac
1,1,1,2-Tetrachloroethane	ND		2.0	0.36	ug/L			12/02/24 11:21	1
1,1,1-Trichloroethane	ND		1.0	0.36	ug/L			12/02/24 11:21	1
1,1,2,2-Tetrachloroethane	ND		1.0	0.31	ug/L			12/02/24 11:21	1
1,1,2-Trichloro-1,2,2-trifluoroethane	ND		10	2.5	ug/L			12/02/24 11:21	1
1,1,2-Trichloroethane	ND		1.0	0.30	ug/L			12/02/24 11:21	1
1,1-Dichloroethane	ND		1.0	0.34	ug/L			12/02/24 11:21	1
1,1-Dichloroethene	ND		1.0	0.42	ug/L			12/02/24 11:21	1
1,1-Dichloropropene	ND		1.0	0.41	ug/L			12/02/24 11:21	1
1,2,3-Trichlorobenzene	ND		1.0	0.59	ug/L			12/02/24 11:21	1
1,2,3-Trichloropropane	ND		5.0	0.42	ug/L			12/02/24 11:21	1
1,2,4-Trichlorobenzene	ND		1.0	0.71	ug/L			12/02/24 11:21	1
1,2,4-Trimethylbenzene	ND		1.0	0.34	ug/L			12/02/24 11:21	1
1,2-Dibromo-3-Chloropropane	ND		10	2.1	ug/L			12/02/24 11:21	1
1,2-Dibromoethane	ND		1.0	0.41	ug/L			12/02/24 11:21	1
1,2-Dichlorobenzene	ND		1.0	0.26	ug/L			12/02/24 11:21	1
1,2-Dichloroethane	ND		0.50	0.25	ug/L			12/02/24 11:21	1

Method: SW846 8260B - Volatile Organic Compounds (GC/MS) (Continued)

Client Sample ID: SV-3-GW
Date Collected: 11/22/24 11:05
Date Received: 11/22/24 16:50

Lab Sample ID: 570-208499-2
Matrix: Water

Analyte	Result	Qualifier	RL	MDL	Unit	D	Prepared	Analyzed	Dil Fac
1,2-Dichloropropane	ND		1.0	0.42	ug/L			12/02/24 11:21	1
1,3,5-Trimethylbenzene	ND		1.0	0.50	ug/L			12/02/24 11:21	1
1,3-Dichlorobenzene	ND		1.0	0.26	ug/L			12/02/24 11:21	1
1,3-Dichloropropane	ND		1.0	0.32	ug/L			12/02/24 11:21	1
1,4-Dichlorobenzene	ND		1.0	0.28	ug/L			12/02/24 11:21	1
2,2-Dichloropropane	ND		1.0	0.50	ug/L			12/02/24 11:21	1
2-Butanone (MEK)	ND		10	4.5	ug/L			12/02/24 11:21	1
2-Chlorotoluene	ND		1.0	0.33	ug/L			12/02/24 11:21	1
2-Hexanone	ND		10	2.7	ug/L			12/02/24 11:21	1
4-Chlorotoluene	ND		1.0	0.35	ug/L			12/02/24 11:21	1
4-Methyl-2-pentanone (MIBK)	ND		10	3.2	ug/L			12/02/24 11:21	1
Acetone	ND		10	7.4	ug/L			12/02/24 11:21	1
Benzene	ND		0.50	0.24	ug/L			12/02/24 11:21	1
Bromobenzene	ND		1.0	0.29	ug/L			12/02/24 11:21	1
Bromochloromethane	ND		2.0	0.38	ug/L			12/02/24 11:21	1
Bromodichloromethane	ND		1.0	0.29	ug/L			12/02/24 11:21	1
Bromoform	ND		5.0	1.9	ug/L			12/02/24 11:21	1
Bromomethane	ND		25	7.4	ug/L			12/02/24 11:21	1
cis-1,2-Dichloroethene	ND		1.0	0.39	ug/L			12/02/24 11:21	1
cis-1,3-Dichloropropene	ND		0.50	0.26	ug/L			12/02/24 11:21	1
Carbon disulfide	ND		10	0.42	ug/L			12/02/24 11:21	1
Carbon tetrachloride	ND		0.50	0.37	ug/L			12/02/24 11:21	1
Chlorobenzene	ND		1.0	0.26	ug/L			12/02/24 11:21	1
Chloroethane	ND		5.0	1.9	ug/L			12/02/24 11:21	1
Chloroform	ND		1.0	0.32	ug/L			12/02/24 11:21	1
Chloromethane	ND		10	2.2	ug/L			12/02/24 11:21	1
Dibromochloromethane	ND		2.0	0.37	ug/L			12/02/24 11:21	1
Dibromomethane	ND		1.0	0.33	ug/L			12/02/24 11:21	1
Dichlorodifluoromethane	ND		5.0	0.62	ug/L			12/02/24 11:21	1
Di-isopropyl ether (DIPE)	ND		2.0	0.33	ug/L			12/02/24 11:21	1
Ethanol	ND		100	52	ug/L			12/02/24 11:21	1
Ethylbenzene	ND		1.0	0.30	ug/L			12/02/24 11:21	1
Ethyl-t-butyl ether (ETBE)	ND		2.0	0.35	ug/L			12/02/24 11:21	1
Isopropylbenzene	ND		1.0	0.41	ug/L			12/02/24 11:21	1
Methylene Chloride	ND		10	3.0	ug/L			12/02/24 11:21	1
Methyl-t-Butyl Ether (MTBE)	ND		1.0	0.30	ug/L			12/02/24 11:21	1
Naphthalene	ND		10	4.9	ug/L			12/02/24 11:21	1
n-Butylbenzene	ND		1.0	0.53	ug/L			12/02/24 11:21	1
N-Propylbenzene	ND		1.0	0.47	ug/L			12/02/24 11:21	1
o-Xylene	ND		1.0	0.27	ug/L			12/02/24 11:21	1
m,p-Xylene	ND		2.0	0.49	ug/L			12/02/24 11:21	1
p-Isopropyltoluene	ND		1.0	0.47	ug/L			12/02/24 11:21	1
sec-Butylbenzene	ND		1.0	0.37	ug/L			12/02/24 11:21	1
Styrene	ND		1.0	0.38	ug/L			12/02/24 11:21	1
trans-1,2-Dichloroethene	ND		1.0	0.42	ug/L			12/02/24 11:21	1
trans-1,3-Dichloropropene	ND		0.50	0.31	ug/L			12/02/24 11:21	1
Tert-amyl-methyl ether (TAME)	ND		2.0	0.39	ug/L			12/02/24 11:21	1
tert-Butyl alcohol (TBA)	ND		10	2.7	ug/L			12/02/24 11:21	1
tert-Butylbenzene	ND		1.0	0.38	ug/L			12/02/24 11:21	1

Method: SW846 8260B - Volatile Organic Compounds (GC/MS) (Continued)

Client Sample ID: SV-3-GW
Date Collected: 11/22/24 11:05
Date Received: 11/22/24 16:50

Lab Sample ID: 570-208499-2
Matrix: Water

Analyte	Result	Qualifier	RL	MDL	Unit	D	Prepared	Analyzed	Dil Fac
Tetrachloroethene	ND		1.0	0.40	ug/L			12/02/24 11:21	1
Toluene	ND		1.0	0.30	ug/L			12/02/24 11:21	1
Trichloroethene	ND		1.0	0.39	ug/L			12/02/24 11:21	1
Trichlorofluoromethane	ND		10	0.75	ug/L			12/02/24 11:21	1
Vinyl acetate	ND		10	5.0	ug/L			12/02/24 11:21	1
Vinyl chloride	ND		0.50	0.43	ug/L			12/02/24 11:21	1
Xylenes, Total	ND		2.0	0.49	ug/L			12/02/24 11:21	1

Surrogate	*%Recovery*	*Qualifier*	*Limits*	*Prepared*	*Analyzed*	*Dil Fac*
1,2-Dichloroethane-d4 (Surr)	*106*		*70 - 123*		*12/02/24 11:21*	*1*
4-Bromofluorobenzene (Surr)	*91*		*80 - 120*		*12/02/24 11:21*	*1*
Dibromofluoromethane (Surr)	*110*		*78 - 120*		*12/02/24 11:21*	*1*
Toluene-d8 (Surr)	*103*		*80 - 120*		*12/02/24 11:21*	*1*

Client Sample ID: SV-2-GW
Date Collected: 11/22/24 12:35
Date Received: 11/22/24 16:50

Lab Sample ID: 570-208499-3
Matrix: Water

Analyte	Result	Qualifier	RL	MDL	Unit	D	Prepared	Analyzed	Dil Fac
1,1,1,2-Tetrachloroethane	ND		2.0	0.36	ug/L			12/02/24 11:43	1
1,1,1-Trichloroethane	ND		1.0	0.36	ug/L			12/02/24 11:43	1
1,1,2,2-Tetrachloroethane	ND		1.0	0.31	ug/L			12/02/24 11:43	1
1,1,2-Trichloro-1,2,2-trifluoroethane	ND		10	2.5	ug/L			12/02/24 11:43	1
1,1,2-Trichloroethane	ND		1.0	0.30	ug/L			12/02/24 11:43	1
1,1-Dichloroethane	ND		1.0	0.34	ug/L			12/02/24 11:43	1
1,1-Dichloroethene	ND		1.0	0.42	ug/L			12/02/24 11:43	1
1,1-Dichloropropene	ND		1.0	0.41	ug/L			12/02/24 11:43	1
1,2,3-Trichlorobenzene	ND		1.0	0.59	ug/L			12/02/24 11:43	1
1,2,3-Trichloropropane	ND		5.0	0.42	ug/L			12/02/24 11:43	1
1,2,4-Trichlorobenzene	ND		1.0	0.71	ug/L			12/02/24 11:43	1
1,2,4-Trimethylbenzene	ND		1.0	0.34	ug/L			12/02/24 11:43	1
1,2-Dibromo-3-Chloropropane	ND		10	2.1	ug/L			12/02/24 11:43	1
1,2-Dibromoethane	ND		1.0	0.41	ug/L			12/02/24 11:43	1
1,2-Dichlorobenzene	ND		1.0	0.26	ug/L			12/02/24 11:43	1
1,2-Dichloroethane	ND		0.50	0.25	ug/L			12/02/24 11:43	1
1,2-Dichloropropane	ND		1.0	0.42	ug/L			12/02/24 11:43	1
1,3,5-Trimethylbenzene	ND		1.0	0.50	ug/L			12/02/24 11:43	1
1,3-Dichlorobenzene	ND		1.0	0.26	ug/L			12/02/24 11:43	1
1,3-Dichloropropane	ND		1.0	0.32	ug/L			12/02/24 11:43	1
1,4-Dichlorobenzene	ND		1.0	0.28	ug/L			12/02/24 11:43	1
2,2-Dichloropropane	ND		1.0	0.50	ug/L			12/02/24 11:43	1
2-Butanone (MEK)	ND		10	4.5	ug/L			12/02/24 11:43	1
2-Chlorotoluene	ND		1.0	0.33	ug/L			12/02/24 11:43	1
2-Hexanone	ND		10	2.7	ug/L			12/02/24 11:43	1
4-Chlorotoluene	ND		1.0	0.35	ug/L			12/02/24 11:43	1
4-Methyl-2-pentanone (MIBK)	ND		10	3.2	ug/L			12/02/24 11:43	1
Acetone	ND		10	7.4	ug/L			12/02/24 11:43	1
Benzene	ND		0.50	0.24	ug/L			12/02/24 11:43	1
Bromobenzene	ND		1.0	0.29	ug/L			12/02/24 11:43	1
Bromochloromethane	ND		2.0	0.38	ug/L			12/02/24 11:43	1
Bromodichloromethane	ND		1.0	0.29	ug/L			12/02/24 11:43	1

Method: SW846 8260B - Volatile Organic Compounds (GC/MS) (Continued)

Client Sample ID: SV-2-GW
Date Collected: 11/22/24 12:35
Date Received: 11/22/24 16:50

Lab Sample ID: 570-208499-3
Matrix: Water

Analyte	Result	Qualifier	RL	MDL	Unit	D	Prepared	Analyzed	Dil Fac
Bromoform	ND		5.0	1.9	ug/L			12/02/24 11:43	1
Bromomethane	ND		25	7.4	ug/L			12/02/24 11:43	1
cis-1,2-Dichloroethene	ND		1.0	0.39	ug/L			12/02/24 11:43	1
cis-1,3-Dichloropropene	ND		0.50	0.26	ug/L			12/02/24 11:43	1
Carbon disulfide	ND		10	0.42	ug/L			12/02/24 11:43	1
Carbon tetrachloride	ND		0.50	0.37	ug/L			12/02/24 11:43	1
Chlorobenzene	ND		1.0	0.26	ug/L			12/02/24 11:43	1
Chloroethane	ND		5.0	1.9	ug/L			12/02/24 11:43	1
Chloroform	ND		1.0	0.32	ug/L			12/02/24 11:43	1
Chloromethane	ND		10	2.2	ug/L			12/02/24 11:43	1
Dibromochloromethane	ND		2.0	0.37	ug/L			12/02/24 11:43	1
Dibromomethane	ND		1.0	0.33	ug/L			12/02/24 11:43	1
Dichlorodifluoromethane	ND		5.0	0.62	ug/L			12/02/24 11:43	1
Di-isopropyl ether (DIPE)	ND		2.0	0.33	ug/L			12/02/24 11:43	1
Ethanol	ND		100	52	ug/L			12/02/24 11:43	1
Ethylbenzene	ND		1.0	0.30	ug/L			12/02/24 11:43	1
Ethyl-t-butyl ether (ETBE)	ND		2.0	0.35	ug/L			12/02/24 11:43	1
Isopropylbenzene	ND		1.0	0.41	ug/L			12/02/24 11:43	1
Methylene Chloride	ND		10	3.0	ug/L			12/02/24 11:43	1
Methyl-t-Butyl Ether (MTBE)	ND		1.0	0.30	ug/L			12/02/24 11:43	1
Naphthalene	ND		10	4.9	ug/L			12/02/24 11:43	1
n-Butylbenzene	ND		1.0	0.53	ug/L			12/02/24 11:43	1
N-Propylbenzene	ND		1.0	0.47	ug/L			12/02/24 11:43	1
o-Xylene	ND		1.0	0.27	ug/L			12/02/24 11:43	1
m,p-Xylene	ND		2.0	0.49	ug/L			12/02/24 11:43	1
p-Isopropyltoluene	ND		1.0	0.47	ug/L			12/02/24 11:43	1
sec-Butylbenzene	ND		1.0	0.37	ug/L			12/02/24 11:43	1
Styrene	ND		1.0	0.38	ug/L			12/02/24 11:43	1
trans-1,2-Dichloroethene	ND		1.0	0.42	ug/L			12/02/24 11:43	1
trans-1,3-Dichloropropene	ND		0.50	0.31	ug/L			12/02/24 11:43	1
Tert-amyl-methyl ether (TAME)	ND		2.0	0.39	ug/L			12/02/24 11:43	1
tert-Butyl alcohol (TBA)	ND		10	2.7	ug/L			12/02/24 11:43	1
tert-Butylbenzene	ND		1.0	0.38	ug/L			12/02/24 11:43	1
Tetrachloroethene	ND		1.0	0.40	ug/L			12/02/24 11:43	1
Toluene	ND		1.0	0.30	ug/L			12/02/24 11:43	1
Trichloroethene	ND		1.0	0.39	ug/L			12/02/24 11:43	1
Trichlorofluoromethane	ND		10	0.75	ug/L			12/02/24 11:43	1
Vinyl acetate	ND		10	5.0	ug/L			12/02/24 11:43	1
Vinyl chloride	ND		0.50	0.43	ug/L			12/02/24 11:43	1
Xylenes, Total	ND		2.0	0.49	ug/L			12/02/24 11:43	1

Surrogate	*%Recovery*	*Qualifier*	*Limits*	*Prepared*	*Analyzed*	*Dil Fac*
1,2-Dichloroethane-d4 (Surr)	*108*		*70 - 123*		*12/02/24 11:43*	*1*
4-Bromofluorobenzene (Surr)	*93*		*80 - 120*		*12/02/24 11:43*	*1*
Dibromofluoromethane (Surr)	*108*		*78 - 120*		*12/02/24 11:43*	*1*
Toluene-d8 (Surr)	*104*		*80 - 120*		*12/02/24 11:43*	*1*

Method: SW846 8260B - Volatile Organic Compounds (GC/MS)

Client Sample ID: SV-1-GW
Date Collected: 11/22/24 13:30
Date Received: 11/22/24 16:50

Lab Sample ID: 570-208499-4
Matrix: Water

Analyte	Result	Qualifier	RL	MDL	Unit	D	Prepared	Analyzed	Dil Fac
1,1,1,2-Tetrachloroethane	ND		2.0	0.36	ug/L			12/02/24 12:05	1
1,1,1-Trichloroethane	ND		1.0	0.36	ug/L			12/02/24 12:05	1
1,1,2,2-Tetrachloroethane	ND		1.0	0.31	ug/L			12/02/24 12:05	1
1,1,2-Trichloro-1,2,2-trifluoroethane	ND		10	2.5	ug/L			12/02/24 12:05	1
1,1,2-Trichloroethane	ND		1.0	0.30	ug/L			12/02/24 12:05	1
1,1-Dichloroethane	ND		1.0	0.34	ug/L			12/02/24 12:05	1
1,1-Dichloroethene	ND		1.0	0.42	ug/L			12/02/24 12:05	1
1,1-Dichloropropene	ND		1.0	0.41	ug/L			12/02/24 12:05	1
1,2,3-Trichlorobenzene	ND		1.0	0.59	ug/L			12/02/24 12:05	1
1,2,3-Trichloropropane	ND		5.0	0.42	ug/L			12/02/24 12:05	1
1,2,4-Trichlorobenzene	ND		1.0	0.71	ug/L			12/02/24 12:05	1
1,2,4-Trimethylbenzene	ND		1.0	0.34	ug/L			12/02/24 12:05	1
1,2-Dibromo-3-Chloropropane	ND		10	2.1	ug/L			12/02/24 12:05	1
1,2-Dibromoethane	ND		1.0	0.41	ug/L			12/02/24 12:05	1
1,2-Dichlorobenzene	ND		1.0	0.26	ug/L			12/02/24 12:05	1
1,2-Dichloroethane	ND		0.50	0.25	ug/L			12/02/24 12:05	1
1,2-Dichloropropane	ND		1.0	0.42	ug/L			12/02/24 12:05	1
1,3,5-Trimethylbenzene	ND		1.0	0.50	ug/L			12/02/24 12:05	1
1,3-Dichlorobenzene	ND		1.0	0.26	ug/L			12/02/24 12:05	1
1,3-Dichloropropane	ND		1.0	0.32	ug/L			12/02/24 12:05	1
1,4-Dichlorobenzene	ND		1.0	0.28	ug/L			12/02/24 12:05	1
2,2-Dichloropropane	ND		1.0	0.50	ug/L			12/02/24 12:05	1
2-Butanone (MEK)	ND		10	4.5	ug/L			12/02/24 12:05	1
2-Chlorotoluene	ND		1.0	0.33	ug/L			12/02/24 12:05	1
2-Hexanone	ND		10	2.7	ug/L			12/02/24 12:05	1
4-Chlorotoluene	ND		1.0	0.35	ug/L			12/02/24 12:05	1
4-Methyl-2-pentanone (MIBK)	ND		10	3.2	ug/L			12/02/24 12:05	1
Acetone	ND		10	7.4	ug/L			12/02/24 12:05	1
Benzene	**0.35**	**J**	0.50	0.24	ug/L			12/02/24 12:05	1
Bromobenzene	ND		1.0	0.29	ug/L			12/02/24 12:05	1
Bromochloromethane	ND		2.0	0.38	ug/L			12/02/24 12:05	1
Bromodichloromethane	ND		1.0	0.29	ug/L			12/02/24 12:05	1
Bromoform	ND		5.0	1.9	ug/L			12/02/24 12:05	1
Bromomethane	ND		25	7.4	ug/L			12/02/24 12:05	1
cis-1,2-Dichloroethene	ND		1.0	0.39	ug/L			12/02/24 12:05	1
cis-1,3-Dichloropropene	ND		0.50	0.26	ug/L			12/02/24 12:05	1
Carbon disulfide	ND		10	0.42	ug/L			12/02/24 12:05	1
Carbon tetrachloride	ND		0.50	0.37	ug/L			12/02/24 12:05	1
Chlorobenzene	ND		1.0	0.26	ug/L			12/02/24 12:05	1
Chloroethane	ND		5.0	1.9	ug/L			12/02/24 12:05	1
Chloroform	ND		1.0	0.32	ug/L			12/02/24 12:05	1
Chloromethane	ND		10	2.2	ug/L			12/02/24 12:05	1
Dibromochloromethane	ND		2.0	0.37	ug/L			12/02/24 12:05	1
Dibromomethane	ND		1.0	0.33	ug/L			12/02/24 12:05	1
Dichlorodifluoromethane	ND		5.0	0.62	ug/L			12/02/24 12:05	1
Di-isopropyl ether (DIPE)	ND		2.0	0.33	ug/L			12/02/24 12:05	1
Ethanol	**52**	**J**	100	52	ug/L			12/02/24 12:05	1
Ethylbenzene	ND		1.0	0.30	ug/L			12/02/24 12:05	1
Ethyl-t-butyl ether (ETBE)	ND		2.0	0.35	ug/L			12/02/24 12:05	1

Method: SW846 8260B - Volatile Organic Compounds (GC/MS) (Continued)

Client Sample ID: SV-1-GW
Date Collected: 11/22/24 13:30
Date Received: 11/22/24 16:50

Lab Sample ID: 570-208499-4
Matrix: Water

Analyte	Result	Qualifier	RL	MDL	Unit	D	Prepared	Analyzed	Dil Fac
Isopropylbenzene	ND		1.0	0.41	ug/L			12/02/24 12:05	1
Methylene Chloride	ND		10	3.0	ug/L			12/02/24 12:05	1
Methyl-t-Butyl Ether (MTBE)	ND		1.0	0.30	ug/L			12/02/24 12:05	1
Naphthalene	ND		10	4.9	ug/L			12/02/24 12:05	1
n-Butylbenzene	ND		1.0	0.53	ug/L			12/02/24 12:05	1
N-Propylbenzene	ND		1.0	0.47	ug/L			12/02/24 12:05	1
o-Xylene	ND		1.0	0.27	ug/L			12/02/24 12:05	1
m,p-Xylene	ND		2.0	0.49	ug/L			12/02/24 12:05	1
p-Isopropyltoluene	ND		1.0	0.47	ug/L			12/02/24 12:05	1
sec-Butylbenzene	ND		1.0	0.37	ug/L			12/02/24 12:05	1
Styrene	ND		1.0	0.38	ug/L			12/02/24 12:05	1
trans-1,2-Dichloroethene	ND		1.0	0.42	ug/L			12/02/24 12:05	1
trans-1,3-Dichloropropene	ND		0.50	0.31	ug/L			12/02/24 12:05	1
Tert-amyl-methyl ether (TAME)	ND		2.0	0.39	ug/L			12/02/24 12:05	1
tert-Butyl alcohol (TBA)	ND		10	2.7	ug/L			12/02/24 12:05	1
tert-Butylbenzene	ND		1.0	0.38	ug/L			12/02/24 12:05	1
Tetrachloroethene	ND		1.0	0.40	ug/L			12/02/24 12:05	1
Toluene	ND		1.0	0.30	ug/L			12/02/24 12:05	1
Trichloroethene	ND		1.0	0.39	ug/L			12/02/24 12:05	1
Trichlorofluoromethane	ND		10	0.75	ug/L			12/02/24 12:05	1
Vinyl acetate	ND		10	5.0	ug/L			12/02/24 12:05	1
Vinyl chloride	ND		0.50	0.43	ug/L			12/02/24 12:05	1
Xylenes, Total	ND		2.0	0.49	ug/L			12/02/24 12:05	1

Surrogate	*%Recovery*	*Qualifier*	*Limits*	*Prepared*	*Analyzed*	*Dil Fac*
1,2-Dichloroethane-d4 (Surr)	*105*		*70 - 123*		*12/02/24 12:05*	*1*
4-Bromofluorobenzene (Surr)	*91*		*80 - 120*		*12/02/24 12:05*	*1*
Dibromofluoromethane (Surr)	*109*		*78 - 120*		*12/02/24 12:05*	*1*
Toluene-d8 (Surr)	*103*		*80 - 120*		*12/02/24 12:05*	*1*

Client Sample ID: SV-4-GW
Date Collected: 11/22/24 14:50
Date Received: 11/22/24 16:50

Lab Sample ID: 570-208499-5
Matrix: Water

Analyte	Result	Qualifier	RL	MDL	Unit	D	Prepared	Analyzed	Dil Fac
1,1,1,2-Tetrachloroethane	ND		2.0	0.36	ug/L			12/02/24 12:27	1
1,1,1-Trichloroethane	ND		1.0	0.36	ug/L			12/02/24 12:27	1
1,1,2,2-Tetrachloroethane	ND		1.0	0.31	ug/L			12/02/24 12:27	1
1,1,2-Trichloro-1,2,2-trifluoroethane	ND		10	2.5	ug/L			12/02/24 12:27	1
1,1,2-Trichloroethane	ND		1.0	0.30	ug/L			12/02/24 12:27	1
1,1-Dichloroethane	ND		1.0	0.34	ug/L			12/02/24 12:27	1
1,1-Dichloroethene	ND		1.0	0.42	ug/L			12/02/24 12:27	1
1,1-Dichloropropene	ND		1.0	0.41	ug/L			12/02/24 12:27	1
1,2,3-Trichlorobenzene	ND		1.0	0.59	ug/L			12/02/24 12:27	1
1,2,3-Trichloropropane	ND		5.0	0.42	ug/L			12/02/24 12:27	1
1,2,4-Trichlorobenzene	ND		1.0	0.71	ug/L			12/02/24 12:27	1
1,2,4-Trimethylbenzene	ND		1.0	0.34	ug/L			12/02/24 12:27	1
1,2-Dibromo-3-Chloropropane	ND		10	2.1	ug/L			12/02/24 12:27	1
1,2-Dibromoethane	ND		1.0	0.41	ug/L			12/02/24 12:27	1
1,2-Dichlorobenzene	ND		1.0	0.26	ug/L			12/02/24 12:27	1
1,2-Dichloroethane	ND		0.50	0.25	ug/L			12/02/24 12:27	1

Method: SW846 8260B - Volatile Organic Compounds (GC/MS) (Continued)

Client Sample ID: SV-4-GW
Date Collected: 11/22/24 14:50
Date Received: 11/22/24 16:50

Lab Sample ID: 570-208499-5
Matrix: Water

Analyte	Result	Qualifier	RL	MDL	Unit	D	Prepared	Analyzed	Dil Fac
1,2-Dichloropropane	ND		1.0	0.42	ug/L			12/02/24 12:27	1
1,3,5-Trimethylbenzene	ND		1.0	0.50	ug/L			12/02/24 12:27	1
1,3-Dichlorobenzene	ND		1.0	0.26	ug/L			12/02/24 12:27	1
1,3-Dichloropropane	ND		1.0	0.32	ug/L			12/02/24 12:27	1
1,4-Dichlorobenzene	ND		1.0	0.28	ug/L			12/02/24 12:27	1
2,2-Dichloropropane	ND		1.0	0.50	ug/L			12/02/24 12:27	1
2-Butanone (MEK)	ND		10	4.5	ug/L			12/02/24 12:27	1
2-Chlorotoluene	ND		1.0	0.33	ug/L			12/02/24 12:27	1
2-Hexanone	ND		10	2.7	ug/L			12/02/24 12:27	1
4-Chlorotoluene	ND		1.0	0.35	ug/L			12/02/24 12:27	1
4-Methyl-2-pentanone (MIBK)	ND		10	3.2	ug/L			12/02/24 12:27	1
Acetone	ND		10	7.4	ug/L			12/02/24 12:27	1
Benzene	ND		0.50	0.24	ug/L			12/02/24 12:27	1
Bromobenzene	ND		1.0	0.29	ug/L			12/02/24 12:27	1
Bromochloromethane	ND		2.0	0.38	ug/L			12/02/24 12:27	1
Bromodichloromethane	ND		1.0	0.29	ug/L			12/02/24 12:27	1
Bromoform	ND		5.0	1.9	ug/L			12/02/24 12:27	1
Bromomethane	ND		25	7.4	ug/L			12/02/24 12:27	1
cis-1,2-Dichloroethene	ND		1.0	0.39	ug/L			12/02/24 12:27	1
cis-1,3-Dichloropropene	ND		0.50	0.26	ug/L			12/02/24 12:27	1
Carbon disulfide	ND		10	0.42	ug/L			12/02/24 12:27	1
Carbon tetrachloride	ND		0.50	0.37	ug/L			12/02/24 12:27	1
Chlorobenzene	ND		1.0	0.26	ug/L			12/02/24 12:27	1
Chloroethane	ND		5.0	1.9	ug/L			12/02/24 12:27	1
Chloroform	ND		1.0	0.32	ug/L			12/02/24 12:27	1
Chloromethane	ND		10	2.2	ug/L			12/02/24 12:27	1
Dibromochloromethane	ND		2.0	0.37	ug/L			12/02/24 12:27	1
Dibromomethane	ND		1.0	0.33	ug/L			12/02/24 12:27	1
Dichlorodifluoromethane	ND		5.0	0.62	ug/L			12/02/24 12:27	1
Di-isopropyl ether (DIPE)	ND		2.0	0.33	ug/L			12/02/24 12:27	1
Ethanol	ND		100	52	ug/L			12/02/24 12:27	1
Ethylbenzene	ND		1.0	0.30	ug/L			12/02/24 12:27	1
Ethyl-t-butyl ether (ETBE)	ND		2.0	0.35	ug/L			12/02/24 12:27	1
Isopropylbenzene	ND		1.0	0.41	ug/L			12/02/24 12:27	1
Methylene Chloride	ND		10	3.0	ug/L			12/02/24 12:27	1
Methyl-t-Butyl Ether (MTBE)	ND		1.0	0.30	ug/L			12/02/24 12:27	1
Naphthalene	ND		10	4.9	ug/L			12/02/24 12:27	1
n-Butylbenzene	ND		1.0	0.53	ug/L			12/02/24 12:27	1
N-Propylbenzene	ND		1.0	0.47	ug/L			12/02/24 12:27	1
o-Xylene	ND		1.0	0.27	ug/L			12/02/24 12:27	1
m,p-Xylene	ND		2.0	0.49	ug/L			12/02/24 12:27	1
p-Isopropyltoluene	ND		1.0	0.47	ug/L			12/02/24 12:27	1
sec-Butylbenzene	ND		1.0	0.37	ug/L			12/02/24 12:27	1
Styrene	ND		1.0	0.38	ug/L			12/02/24 12:27	1
trans-1,2-Dichloroethene	ND		1.0	0.42	ug/L			12/02/24 12:27	1
trans-1,3-Dichloropropene	ND		0.50	0.31	ug/L			12/02/24 12:27	1
Tert-amyl-methyl ether (TAME)	ND		2.0	0.39	ug/L			12/02/24 12:27	1
tert-Butyl alcohol (TBA)	ND		10	2.7	ug/L			12/02/24 12:27	1
tert-Butylbenzene	ND		1.0	0.38	ug/L			12/02/24 12:27	1

Method: SW846 8260B - Volatile Organic Compounds (GC/MS) (Continued)

Client Sample ID: SV-4-GW
Date Collected: 11/22/24 14:50
Date Received: 11/22/24 16:50

Lab Sample ID: 570-208499-5
Matrix: Water

Analyte	Result	Qualifier	RL	MDL	Unit	D	Prepared	Analyzed	Dil Fac
Tetrachloroethene	ND		1.0	0.40	ug/L			12/02/24 12:27	1
Toluene	ND		1.0	0.30	ug/L			12/02/24 12:27	1
Trichloroethene	ND		1.0	0.39	ug/L			12/02/24 12:27	1
Trichlorofluoromethane	ND		10	0.75	ug/L			12/02/24 12:27	1
Vinyl acetate	ND		10	5.0	ug/L			12/02/24 12:27	1
Vinyl chloride	ND		0.50	0.43	ug/L			12/02/24 12:27	1
Xylenes, Total	ND		2.0	0.49	ug/L			12/02/24 12:27	1

Surrogate	*%Recovery*	*Qualifier*	*Limits*	*Prepared*	*Analyzed*	*Dil Fac*
1,2-Dichloroethane-d4 (Surr)	*105*		*70 - 123*		*12/02/24 12:27*	*1*
4-Bromofluorobenzene (Surr)	*92*		*80 - 120*		*12/02/24 12:27*	*1*
Dibromofluoromethane (Surr)	*105*		*78 - 120*		*12/02/24 12:27*	*1*
Toluene-d8 (Surr)	*102*		*80 - 120*		*12/02/24 12:27*	*1*

Client Sample ID: SV-4-GW-D
Date Collected: 11/22/24 14:50
Date Received: 11/22/24 16:50

Lab Sample ID: 570-208499-6
Matrix: Water

Analyte	Result	Qualifier	RL	MDL	Unit	D	Prepared	Analyzed	Dil Fac
1,1,1,2-Tetrachloroethane	ND		2.0	0.36	ug/L			12/02/24 12:50	1
1,1,1-Trichloroethane	ND		1.0	0.36	ug/L			12/02/24 12:50	1
1,1,2,2-Tetrachloroethane	ND		1.0	0.31	ug/L			12/02/24 12:50	1
1,1,2-Trichloro-1,2,2-trifluoroethane	ND		10	2.5	ug/L			12/02/24 12:50	1
1,1,2-Trichloroethane	ND		1.0	0.30	ug/L			12/02/24 12:50	1
1,1-Dichloroethane	ND		1.0	0.34	ug/L			12/02/24 12:50	1
1,1-Dichloroethene	ND		1.0	0.42	ug/L			12/02/24 12:50	1
1,1-Dichloropropene	ND		1.0	0.41	ug/L			12/02/24 12:50	1
1,2,3-Trichlorobenzene	ND		1.0	0.59	ug/L			12/02/24 12:50	1
1,2,3-Trichloropropane	ND		5.0	0.42	ug/L			12/02/24 12:50	1
1,2,4-Trichlorobenzene	ND		1.0	0.71	ug/L			12/02/24 12:50	1
1,2,4-Trimethylbenzene	ND		1.0	0.34	ug/L			12/02/24 12:50	1
1,2-Dibromo-3-Chloropropane	ND		10	2.1	ug/L			12/02/24 12:50	1
1,2-Dibromoethane	ND		1.0	0.41	ug/L			12/02/24 12:50	1
1,2-Dichlorobenzene	ND		1.0	0.26	ug/L			12/02/24 12:50	1
1,2-Dichloroethane	ND		0.50	0.25	ug/L			12/02/24 12:50	1
1,2-Dichloropropane	ND		1.0	0.42	ug/L			12/02/24 12:50	1
1,3,5-Trimethylbenzene	ND		1.0	0.50	ug/L			12/02/24 12:50	1
1,3-Dichlorobenzene	ND		1.0	0.26	ug/L			12/02/24 12:50	1
1,3-Dichloropropane	ND		1.0	0.32	ug/L			12/02/24 12:50	1
1,4-Dichlorobenzene	ND		1.0	0.28	ug/L			12/02/24 12:50	1
2,2-Dichloropropane	ND		1.0	0.50	ug/L			12/02/24 12:50	1
2-Butanone (MEK)	ND		10	4.5	ug/L			12/02/24 12:50	1
2-Chlorotoluene	ND		1.0	0.33	ug/L			12/02/24 12:50	1
2-Hexanone	ND		10	2.7	ug/L			12/02/24 12:50	1
4-Chlorotoluene	ND		1.0	0.35	ug/L			12/02/24 12:50	1
4-Methyl-2-pentanone (MIBK)	ND		10	3.2	ug/L			12/02/24 12:50	1
Acetone	ND		10	7.4	ug/L			12/02/24 12:50	1
Benzene	ND		0.50	0.24	ug/L			12/02/24 12:50	1
Bromobenzene	ND		1.0	0.29	ug/L			12/02/24 12:50	1
Bromochloromethane	ND		2.0	0.38	ug/L			12/02/24 12:50	1
Bromodichloromethane	ND		1.0	0.29	ug/L			12/02/24 12:50	1

Method: SW846 8260B - Volatile Organic Compounds (GC/MS) (Continued)

Client Sample ID: SV-4-GW-D
Date Collected: 11/22/24 14:50
Date Received: 11/22/24 16:50

Lab Sample ID: 570-208499-6
Matrix: Water

Analyte	Result	Qualifier	RL	MDL	Unit	D	Prepared	Analyzed	Dil Fac
Bromoform	ND		5.0	1.9	ug/L			12/02/24 12:50	1
Bromomethane	ND		25	7.4	ug/L			12/02/24 12:50	1
cis-1,2-Dichloroethene	ND		1.0	0.39	ug/L			12/02/24 12:50	1
cis-1,3-Dichloropropene	ND		0.50	0.26	ug/L			12/02/24 12:50	1
Carbon disulfide	ND		10	0.42	ug/L			12/02/24 12:50	1
Carbon tetrachloride	ND		0.50	0.37	ug/L			12/02/24 12:50	1
Chlorobenzene	ND		1.0	0.26	ug/L			12/02/24 12:50	1
Chloroethane	ND		5.0	1.9	ug/L			12/02/24 12:50	1
Chloroform	ND		1.0	0.32	ug/L			12/02/24 12:50	1
Chloromethane	ND		10	2.2	ug/L			12/02/24 12:50	1
Dibromochloromethane	ND		2.0	0.37	ug/L			12/02/24 12:50	1
Dibromomethane	ND		1.0	0.33	ug/L			12/02/24 12:50	1
Dichlorodifluoromethane	ND		5.0	0.62	ug/L			12/02/24 12:50	1
Di-isopropyl ether (DIPE)	ND		2.0	0.33	ug/L			12/02/24 12:50	1
Ethanol	ND		100	52	ug/L			12/02/24 12:50	1
Ethylbenzene	ND		1.0	0.30	ug/L			12/02/24 12:50	1
Ethyl-t-butyl ether (ETBE)	ND		2.0	0.35	ug/L			12/02/24 12:50	1
Isopropylbenzene	ND		1.0	0.41	ug/L			12/02/24 12:50	1
Methylene Chloride	ND		10	3.0	ug/L			12/02/24 12:50	1
Methyl-t-Butyl Ether (MTBE)	ND		1.0	0.30	ug/L			12/02/24 12:50	1
Naphthalene	ND		10	4.9	ug/L			12/02/24 12:50	1
n-Butylbenzene	ND		1.0	0.53	ug/L			12/02/24 12:50	1
N-Propylbenzene	ND		1.0	0.47	ug/L			12/02/24 12:50	1
o-Xylene	ND		1.0	0.27	ug/L			12/02/24 12:50	1
m,p-Xylene	ND		2.0	0.49	ug/L			12/02/24 12:50	1
p-Isopropyltoluene	ND		1.0	0.47	ug/L			12/02/24 12:50	1
sec-Butylbenzene	ND		1.0	0.37	ug/L			12/02/24 12:50	1
Styrene	ND		1.0	0.38	ug/L			12/02/24 12:50	1
trans-1,2-Dichloroethene	ND		1.0	0.42	ug/L			12/02/24 12:50	1
trans-1,3-Dichloropropene	ND		0.50	0.31	ug/L			12/02/24 12:50	1
Tert-amyl-methyl ether (TAME)	ND		2.0	0.39	ug/L			12/02/24 12:50	1
tert-Butyl alcohol (TBA)	ND		10	2.7	ug/L			12/02/24 12:50	1
tert-Butylbenzene	ND		1.0	0.38	ug/L			12/02/24 12:50	1
Tetrachloroethene	ND		1.0	0.40	ug/L			12/02/24 12:50	1
Toluene	ND		1.0	0.30	ug/L			12/02/24 12:50	1
Trichloroethene	ND		1.0	0.39	ug/L			12/02/24 12:50	1
Trichlorofluoromethane	ND		10	0.75	ug/L			12/02/24 12:50	1
Vinyl acetate	ND		10	5.0	ug/L			12/02/24 12:50	1
Vinyl chloride	ND		0.50	0.43	ug/L			12/02/24 12:50	1
Xylenes, Total	ND		2.0	0.49	ug/L			12/02/24 12:50	1

Surrogate	*%Recovery*	*Qualifier*	*Limits*	*Prepared*	*Analyzed*	*Dil Fac*
1,2-Dichloroethane-d4 (Surr)	*108*		*70 - 123*		*12/02/24 12:50*	*1*
4-Bromofluorobenzene (Surr)	*90*		*80 - 120*		*12/02/24 12:50*	*1*
Dibromofluoromethane (Surr)	*109*		*78 - 120*		*12/02/24 12:50*	*1*
Toluene-d8 (Surr)	*104*		*80 - 120*		*12/02/24 12:50*	*1*

Surrogate Summary

Client: Roux Associates Inc
Project/Site: Storm Santa Ana

Job ID: 570-208499-1

Method: 8260B - Volatile Organic Compounds (GC/MS)

Matrix: Water

Prep Type: Total/NA

		Percent Surrogate Recovery (Acceptance Limits)			
		DCA	BFB	DBFM	TOL
Lab Sample ID	Client Sample ID	(70-123)	(80-120)	(78-120)	(80-120)
570-208496-A-9 MS	Matrix Spike	100	104	103	108
570-208496-A-9 MSD	Matrix Spike Duplicate	99	105	98	103
570-208499-1	SV-5-GW	103	92	104	103
570-208499-2	SV-3-GW	106	91	110	103
570-208499-3	SV-2-GW	108	93	108	104
570-208499-4	SV-1-GW	105	91	109	103
570-208499-5	SV-4-GW	105	92	105	102
570-208499-6	SV-4-GW-D	108	90	109	104
LCS 570-508918/1003	Lab Control Sample	101	104	104	107
LCSD 570-508918/4	Lab Control Sample Dup	101	103	99	105
MB 570-508918/7	Method Blank	105	93	105	105

Surrogate Legend

DCA = 1,2-Dichloroethane-d4 (Surr)
BFB = 4-Bromofluorobenzene (Surr)
DBFM = Dibromofluoromethane (Surr)
TOL = Toluene-d8 (Surr)

Method: 8260B/CA_LUFTMS - Volatile Organic Compounds by GC/MS

Matrix: Water

Prep Type: Total/NA

		Percent Surrogate Recovery (Acceptance Limits)
		TOL
Lab Sample ID	Client Sample ID	(80-120)
570-208496-A-9 MS	Matrix Spike	100
570-208496-A-9 MSD	Matrix Spike Duplicate	96
570-208499-1	SV-5-GW	96
570-208499-2	SV-3-GW	96
570-208499-3	SV-2-GW	96
570-208499-4	SV-1-GW	96
570-208499-5	SV-4-GW	95
570-208499-6	SV-4-GW-D	96
LCS 570-508919/1003	Lab Control Sample	95
LCSD 570-508919/4	Lab Control Sample Dup	96
MB 570-508919/7	Method Blank	98

Surrogate Legend

TOL = Toluene-d8 (Surr)

Method: 8260B - Volatile Organic Compounds (GC/MS)

Lab Sample ID: MB 570-508918/7
Matrix: Water
Analysis Batch: 508918

Client Sample ID: Method Blank
Prep Type: Total/NA

Analyte	MB Result	MB Qualifier	RL	MDL	Unit	D	Prepared	Analyzed	Dil Fac
1,1,1,2-Tetrachloroethane	ND		2.0	0.36	ug/L			12/02/24 10:14	1
1,1,1-Trichloroethane	ND		1.0	0.36	ug/L			12/02/24 10:14	1
1,1,2,2-Tetrachloroethane	ND		1.0	0.31	ug/L			12/02/24 10:14	1
1,1,2-Trichloro-1,2,2-trifluoroethane	ND		10	2.5	ug/L			12/02/24 10:14	1
1,1,2-Trichloroethane	ND		1.0	0.30	ug/L			12/02/24 10:14	1
1,1-Dichloroethane	ND		1.0	0.34	ug/L			12/02/24 10:14	1
1,1-Dichloroethene	ND		1.0	0.42	ug/L			12/02/24 10:14	1
1,1-Dichloropropene	ND		1.0	0.41	ug/L			12/02/24 10:14	1
1,2,3-Trichlorobenzene	ND		1.0	0.59	ug/L			12/02/24 10:14	1
1,2,3-Trichloropropane	ND		5.0	0.42	ug/L			12/02/24 10:14	1
1,2,4-Trichlorobenzene	ND		1.0	0.71	ug/L			12/02/24 10:14	1
1,2,4-Trimethylbenzene	ND		1.0	0.34	ug/L			12/02/24 10:14	1
1,2-Dibromo-3-Chloropropane	ND		10	2.1	ug/L			12/02/24 10:14	1
1,2-Dibromoethane	ND		1.0	0.41	ug/L			12/02/24 10:14	1
1,2-Dichlorobenzene	ND		1.0	0.26	ug/L			12/02/24 10:14	1
1,2-Dichloroethane	ND		0.50	0.25	ug/L			12/02/24 10:14	1
1,2-Dichloropropane	ND		1.0	0.42	ug/L			12/02/24 10:14	1
1,3,5-Trimethylbenzene	ND		1.0	0.50	ug/L			12/02/24 10:14	1
1,3-Dichlorobenzene	ND		1.0	0.26	ug/L			12/02/24 10:14	1
1,3-Dichloropropane	ND		1.0	0.32	ug/L			12/02/24 10:14	1
1,4-Dichlorobenzene	ND		1.0	0.28	ug/L			12/02/24 10:14	1
2,2-Dichloropropane	ND		1.0	0.50	ug/L			12/02/24 10:14	1
2-Butanone (MEK)	ND		10	4.5	ug/L			12/02/24 10:14	1
2-Chlorotoluene	ND		1.0	0.33	ug/L			12/02/24 10:14	1
2-Hexanone	ND		10	2.7	ug/L			12/02/24 10:14	1
4-Chlorotoluene	ND		1.0	0.35	ug/L			12/02/24 10:14	1
4-Methyl-2-pentanone (MIBK)	ND		10	3.2	ug/L			12/02/24 10:14	1
Acetone	ND		10	7.4	ug/L			12/02/24 10:14	1
Benzene	ND		0.50	0.24	ug/L			12/02/24 10:14	1
Bromobenzene	ND		1.0	0.29	ug/L			12/02/24 10:14	1
Bromochloromethane	ND		2.0	0.38	ug/L			12/02/24 10:14	1
Bromodichloromethane	ND		1.0	0.29	ug/L			12/02/24 10:14	1
Bromoform	ND		5.0	1.9	ug/L			12/02/24 10:14	1
Bromomethane	ND		25	7.4	ug/L			12/02/24 10:14	1
cis-1,2-Dichloroethene	ND		1.0	0.39	ug/L			12/02/24 10:14	1
cis-1,3-Dichloropropene	ND		0.50	0.26	ug/L			12/02/24 10:14	1
Carbon disulfide	ND		10	0.42	ug/L			12/02/24 10:14	1
Carbon tetrachloride	ND		0.50	0.37	ug/L			12/02/24 10:14	1
Chlorobenzene	ND		1.0	0.26	ug/L			12/02/24 10:14	1
Chloroethane	ND		5.0	1.9	ug/L			12/02/24 10:14	1
Chloroform	ND		1.0	0.32	ug/L			12/02/24 10:14	1
Chloromethane	ND		10	2.2	ug/L			12/02/24 10:14	1
Dibromochloromethane	ND		2.0	0.37	ug/L			12/02/24 10:14	1
Dibromomethane	ND		1.0	0.33	ug/L			12/02/24 10:14	1
Dichlorodifluoromethane	ND		5.0	0.62	ug/L			12/02/24 10:14	1
Di-isopropyl ether (DIPE)	ND		2.0	0.33	ug/L			12/02/24 10:14	1
Ethanol	ND		100	52	ug/L			12/02/24 10:14	1
Ethylbenzene	ND		1.0	0.30	ug/L			12/02/24 10:14	1

Method: 8260B - Volatile Organic Compounds (GC/MS) (Continued)

Lab Sample ID: MB 570-508918/7
Matrix: Water
Analysis Batch: 508918

Client Sample ID: Method Blank
Prep Type: Total/NA

Analyte	MB Result	MB Qualifier	RL	MDL	Unit	D	Prepared	Analyzed	Dil Fac
Ethyl-t-butyl ether (ETBE)	ND		2.0	0.35	ug/L			12/02/24 10:14	1
Isopropylbenzene	ND		1.0	0.41	ug/L			12/02/24 10:14	1
Methylene Chloride	ND		10	3.0	ug/L			12/02/24 10:14	1
Methyl-t-Butyl Ether (MTBE)	ND		1.0	0.30	ug/L			12/02/24 10:14	1
Naphthalene	ND		10	4.9	ug/L			12/02/24 10:14	1
n-Butylbenzene	ND		1.0	0.53	ug/L			12/02/24 10:14	1
N-Propylbenzene	ND		1.0	0.47	ug/L			12/02/24 10:14	1
o-Xylene	ND		1.0	0.27	ug/L			12/02/24 10:14	1
m,p-Xylene	ND		2.0	0.49	ug/L			12/02/24 10:14	1
p-Isopropyltoluene	ND		1.0	0.47	ug/L			12/02/24 10:14	1
sec-Butylbenzene	ND		1.0	0.37	ug/L			12/02/24 10:14	1
Styrene	ND		1.0	0.38	ug/L			12/02/24 10:14	1
trans-1,2-Dichloroethene	ND		1.0	0.42	ug/L			12/02/24 10:14	1
trans-1,3-Dichloropropene	ND		0.50	0.31	ug/L			12/02/24 10:14	1
Tert-amyl-methyl ether (TAME)	ND		2.0	0.39	ug/L			12/02/24 10:14	1
tert-Butyl alcohol (TBA)	ND		10	2.7	ug/L			12/02/24 10:14	1
tert-Butylbenzene	ND		1.0	0.38	ug/L			12/02/24 10:14	1
Tetrachloroethene	ND		1.0	0.40	ug/L			12/02/24 10:14	1
Toluene	ND		1.0	0.30	ug/L			12/02/24 10:14	1
Trichloroethene	ND		1.0	0.39	ug/L			12/02/24 10:14	1
Trichlorofluoromethane	ND		10	0.75	ug/L			12/02/24 10:14	1
Vinyl acetate	ND		10	5.0	ug/L			12/02/24 10:14	1
Vinyl chloride	ND		0.50	0.43	ug/L			12/02/24 10:14	1
Xylenes, Total	ND		2.0	0.49	ug/L			12/02/24 10:14	1

Surrogate	*MB %Recovery*	*MB Qualifier*	*Limits*	*Prepared*	*Analyzed*	*Dil Fac*
Tdue nd8 (Srd) 9SL6012' 4((:	*T53*		*75 uTl ,*		*Tl D5l D01T5iT0*	*T*
0uh (t a8t (BS9mS9S12' 4((:	*c,*		*f 5 uTl 5*		*Tl D5l D01T5iT0*	*T*
enB(t a8t (t Srd) 9S12' 4((:	*T53*		*7f uTl 5*		*Tl D5l D01T5iT0*	*T*
b 8tS9SL6f 12' 4((:	*T53*		*f 5 uTl 5*		*Tl D5l D01T5iT0*	*T*

Lab Sample ID: LCS 570-508918/1003
Matrix: Water
Analysis Batch: 508918

Client Sample ID: Lab Control Sample
Prep Type: Total/NA

Analyte	Spike Added	LCS Result	LCS Qualifier	Unit	D	%Rec	%Rec Limits
1,1,1,2-Tetrachloroethane	20.0	20.09		ug/L		100	80 - 122
1,1,1-Trichloroethane	20.0	22.53		ug/L		113	78 - 125
1,1,2,2-Tetrachloroethane	20.0	20.40		ug/L		102	79 - 127
1,1,2-Trichloro-1,2,2-trifluoroethane	20.0	21.97		ug/L		110	72 - 138
1,1,2-Trichloroethane	20.0	20.00		ug/L		100	80 - 124
1,1-Dichloroethane	20.0	22.56		ug/L		113	80 - 127
1,1-Dichloroethene	20.0	22.65		ug/L		113	80 - 133
1,1-Dichloropropene	20.0	22.55		ug/L		113	79 - 126
1,2,3-Trichlorobenzene	20.0	19.18		ug/L		96	79 - 128
1,2,3-Trichloropropane	20.0	18.88		ug/L		94	71 - 128
1,2,4-Trichlorobenzene	20.0	18.54		ug/L		93	77 - 126
1,2,4-Trimethylbenzene	20.0	22.51		ug/L		113	80 - 121

Method: 8260B - Volatile Organic Compounds (GC/MS) (Continued)

Lab Sample ID: LCS 570-508918/1003
Matrix: Water
Analysis Batch: 508918

Client Sample ID: Lab Control Sample
Prep Type: Total/NA

Analyte	Spike Added	LCS Result	LCS Qualifier	Unit	D	%Rec	%Rec Limits
1,2-Dibromo-3-Chloropropane	20.0	16.70		ug/L		83	66 - 122
1,2-Dibromoethane	20.0	20.26		ug/L		101	80 - 120
1,2-Dichlorobenzene	20.0	21.34		ug/L		107	80 - 121
1,2-Dichloroethane	20.0	21.27		ug/L		106	77 - 122
1,2-Dichloropropane	20.0	21.80		ug/L		109	80 - 122
1,3,5-Trimethylbenzene	20.0	20.97		ug/L		105	80 - 123
1,3-Dichlorobenzene	20.0	20.77		ug/L		104	80 - 120
1,3-Dichloropropane	20.0	20.19		ug/L		101	80 - 121
1,4-Dichlorobenzene	20.0	19.96		ug/L		100	80 - 120
2,2-Dichloropropane	20.0	24.24		ug/L		121	68 - 143
2-Butanone (MEK)	20.0	21.10		ug/L		106	61 - 139
2-Chlorotoluene	20.0	22.31		ug/L		112	80 - 121
2-Hexanone	20.0	19.01		ug/L		95	63 - 134
4-Chlorotoluene	20.0	22.77		ug/L		114	80 - 121
4-Methyl-2-pentanone (MIBK)	20.0	19.76		ug/L		99	67 - 125
Acetone	20.0	20.87		ug/L		104	45 - 150
Benzene	20.0	21.49		ug/L		107	80 - 121
Bromobenzene	20.0	21.36		ug/L		107	80 - 120
Bromochloromethane	20.0	23.10		ug/L		116	80 - 121
Bromodichloromethane	20.0	21.79		ug/L		109	80 - 121
Bromoform	20.0	19.32		ug/L		97	78 - 124
Bromomethane	20.0	20.25	J	ug/L		101	48 - 156
cis-1,2-Dichloroethene	20.0	21.42		ug/L		107	80 - 125
cis-1,3-Dichloropropene	20.0	21.97		ug/L		110	80 - 120
Carbon disulfide	20.0	21.63		ug/L		108	76 - 129
Carbon tetrachloride	20.0	22.02		ug/L		110	71 - 137
Chlorobenzene	20.0	21.24		ug/L		106	80 - 120
Chloroethane	20.0	21.37		ug/L		107	73 - 138
Chloroform	20.0	21.02		ug/L		105	80 - 121
Chloromethane	20.0	21.75		ug/L		109	57 - 138
Dibromochloromethane	20.0	19.71		ug/L		99	80 - 126
Dibromomethane	20.0	21.55		ug/L		108	80 - 120
Dichlorodifluoromethane	20.0	25.64		ug/L		128	44 - 148
Di-isopropyl ether (DIPE)	20.0	24.78		ug/L		124	75 - 134
Ethanol	200	212.5		ug/L		106	50 - 168
Ethylbenzene	20.0	22.49		ug/L		112	80 - 121
Ethyl-t-butyl ether (ETBE)	20.0	21.97		ug/L		110	80 - 124
Isopropylbenzene	20.0	20.30		ug/L		101	80 - 121
Methylene Chloride	20.0	22.45		ug/L		112	80 - 121
Methyl-t-Butyl Ether (MTBE)	20.0	20.08		ug/L		100	78 - 123
Naphthalene	20.0	16.41		ug/L		82	65 - 133
n-Butylbenzene	20.0	21.70		ug/L		109	80 - 125
N-Propylbenzene	20.0	22.65		ug/L		113	80 - 125
o-Xylene	20.0	22.42		ug/L		112	80 - 122
m,p-Xylene	40.0	46.17		ug/L		115	80 - 123
p-Isopropyltoluene	20.0	20.37		ug/L		102	80 - 124
sec-Butylbenzene	20.0	22.20		ug/L		111	80 - 122
Styrene	20.0	20.41		ug/L		102	80 - 120
trans-1,2-Dichloroethene	20.0	21.25		ug/L		106	80 - 122

Method: 8260B - Volatile Organic Compounds (GC/MS) (Continued)

Lab Sample ID: LCS 570-508918/1003
Matrix: Water
Analysis Batch: 508918

Client Sample ID: Lab Control Sample
Prep Type: Total/NA

Analyte	Spike Added	LCS Result	LCS Qualifier	Unit	D	%Rec	%Rec Limits
trans-1,3-Dichloropropene	20.0	19.85		ug/L		99	80 - 125
Tert-amyl-methyl ether (TAME)	20.0	20.32		ug/L		102	74 - 125
tert-Butyl alcohol (TBA)	100	104.8		ug/L		105	70 - 141
tert-Butylbenzene	20.0	21.57		ug/L		108	80 - 122
Tetrachloroethene	20.0	20.81		ug/L		104	80 - 122
Toluene	20.0	22.91		ug/L		115	80 - 120
Trichloroethene	20.0	21.44		ug/L		107	80 - 120
Trichlorofluoromethane	20.0	23.72		ug/L		119	67 - 142
Vinyl acetate	20.0	21.05		ug/L		105	62 - 140
Vinyl chloride	20.0	21.37		ug/L		107	66 - 136

Surrogate	*LCS %Recovery*	*LCS Qualifier*	*Limits*
Td ue n d8 (Srd) 9Su60 12' 4((:	*T5T*		*75 uTl ,*
0uh (t a84 (BS9mS9S12' 4((:	*T50*		*f 5 uTl 5*
e nB(t a84 (t Srd) 9S12' 4((:	*T50*		*7f uTl 5*
b 84S9Su6f 12' 4((:	*T57*		*f 5 uTl 5*

Lab Sample ID: LCSD 570-508918/4
Matrix: Water
Analysis Batch: 508918

Client Sample ID: Lab Control Sample Dup
Prep Type: Total/NA

Analyte	Spike Added	LCSD Result	LCSD Qualifier	Unit	D	%Rec	%Rec Limits	RPD	RPD Limit
1,1,1,2-Tetrachloroethane	20.0	19.45		ug/L		97	80 - 122	3	20
1,1,1-Trichloroethane	20.0	22.20		ug/L		111	78 - 125	2	20
1,1,2,2-Tetrachloroethane	20.0	20.61		ug/L		103	79 - 127	1	20
1,1,2-Trichloro-1,2,2-trifluoroethane	20.0	20.95		ug/L		105	72 - 138	5	20
1,1,2-Trichloroethane	20.0	19.91		ug/L		100	80 - 124	0	20
1,1-Dichloroethane	20.0	21.61		ug/L		108	80 - 127	4	20
1,1-Dichloroethene	20.0	21.32		ug/L		107	80 - 133	6	20
1,1-Dichloropropene	20.0	21.39		ug/L		107	79 - 126	5	20
1,2,3-Trichlorobenzene	20.0	19.63		ug/L		98	79 - 128	2	20
1,2,3-Trichloropropane	20.0	19.39		ug/L		97	71 - 128	3	20
1,2,4-Trichlorobenzene	20.0	19.56		ug/L		98	77 - 126	5	20
1,2,4-Trimethylbenzene	20.0	21.64		ug/L		108	80 - 121	4	20
1,2-Dibromo-3-Chloropropane	20.0	17.92		ug/L		90	66 - 122	7	20
1,2-Dibromoethane	20.0	18.83		ug/L		94	80 - 120	7	20
1,2-Dichlorobenzene	20.0	20.83		ug/L		104	80 - 121	2	20
1,2-Dichloroethane	20.0	20.83		ug/L		104	77 - 122	2	20
1,2-Dichloropropane	20.0	21.65		ug/L		108	80 - 122	1	20
1,3,5-Trimethylbenzene	20.0	19.92		ug/L		100	80 - 123	5	20
1,3-Dichlorobenzene	20.0	20.85		ug/L		104	80 - 120	0	20
1,3-Dichloropropane	20.0	20.07		ug/L		100	80 - 121	1	20
1,4-Dichlorobenzene	20.0	20.27		ug/L		101	80 - 120	2	20
2,2-Dichloropropane	20.0	22.30		ug/L		112	68 - 143	8	20
2-Butanone (MEK)	20.0	20.72		ug/L		104	61 - 139	2	25
2-Chlorotoluene	20.0	20.92		ug/L		105	80 - 121	6	20
2-Hexanone	20.0	18.95		ug/L		95	63 - 134	0	21
4-Chlorotoluene	20.0	22.40		ug/L		112	80 - 121	2	20

Method: 8260B - Volatile Organic Compounds (GC/MS) (Continued)

Lab Sample ID: LCSD 570-508918/4
Matrix: Water
Analysis Batch: 508918

Client Sample ID: Lab Control Sample Dup
Prep Type: Total/NA

Analyte			Spike Added	LCSD Result	LCSD Qualifier	Unit	D	%Rec	%Rec Limits	RPD	RPD Limit
4-Methyl-2-pentanone (MIBK)			20.0	18.51		ug/L		93	67 - 125	6	20
Acetone			20.0	18.74		ug/L		94	45 - 150	11	23
Benzene			20.0	20.47		ug/L		102	80 - 121	5	20
Bromobenzene			20.0	20.33		ug/L		102	80 - 120	5	20
Bromochloromethane			20.0	22.46		ug/L		112	80 - 121	3	20
Bromodichloromethane			20.0	20.58		ug/L		103	80 - 121	6	20
Bromoform			20.0	18.99		ug/L		95	78 - 124	2	20
Bromomethane			20.0	19.66	J	ug/L		98	48 - 156	3	21
cis-1,2-Dichloroethene			20.0	20.76		ug/L		104	80 - 125	3	20
cis-1,3-Dichloropropene			20.0	20.98		ug/L		105	80 - 120	5	20
Carbon disulfide			20.0	19.99		ug/L		100	76 - 129	8	20
Carbon tetrachloride			20.0	21.08		ug/L		105	71 - 137	4	20
Chlorobenzene			20.0	19.72		ug/L		99	80 - 120	7	20
Chloroethane			20.0	19.58		ug/L		98	73 - 138	9	20
Chloroform			20.0	20.94		ug/L		105	80 - 121	0	20
Chloromethane			20.0	21.76		ug/L		109	57 - 138	0	20
Dibromochloromethane			20.0	19.78		ug/L		99	80 - 126	0	20
Dibromomethane			20.0	19.79		ug/L		99	80 - 120	9	20
Dichlorodifluoromethane			20.0	24.35		ug/L		122	44 - 148	5	28
Di-isopropyl ether (DIPE)			20.0	24.14		ug/L		121	75 - 134	3	20
Ethanol			200	207.0		ug/L		104	50 - 168	3	29
Ethylbenzene			20.0	21.02		ug/L		105	80 - 121	7	20
Ethyl-t-butyl ether (ETBE)			20.0	21.23		ug/L		106	80 - 124	3	20
Isopropylbenzene			20.0	18.99		ug/L		95	80 - 121	7	20
Methylene Chloride			20.0	20.70		ug/L		103	80 - 121	8	20
Methyl-t-Butyl Ether (MTBE)			20.0	19.48		ug/L		97	78 - 123	3	20
Naphthalene			20.0	16.93		ug/L		85	65 - 133	3	20
n-Butylbenzene			20.0	21.15		ug/L		106	80 - 125	3	20
N-Propylbenzene			20.0	21.33		ug/L		107	80 - 125	6	20
o-Xylene			20.0	20.58		ug/L		103	80 - 122	9	20
m,p-Xylene			40.0	43.45		ug/L		109	80 - 123	6	20
p-Isopropyltoluene			20.0	20.66		ug/L		103	80 - 124	1	20
sec-Butylbenzene			20.0	21.77		ug/L		109	80 - 122	2	20
Styrene			20.0	19.41		ug/L		97	80 - 120	5	20
trans-1,2-Dichloroethene			20.0	21.14		ug/L		106	80 - 122	1	20
trans-1,3-Dichloropropene			20.0	19.40		ug/L		97	80 - 125	2	20
Tert-amyl-methyl ether (TAME)			20.0	19.73		ug/L		99	74 - 125	3	20
tert-Butyl alcohol (TBA)			100	95.69		ug/L		96	70 - 141	9	20
tert-Butylbenzene			20.0	21.70		ug/L		108	80 - 122	1	20
Tetrachloroethene			20.0	19.84		ug/L		99	80 - 122	5	20
Toluene			20.0	21.14		ug/L		106	80 - 120	8	20
Trichloroethene			20.0	21.02		ug/L		105	80 - 120	2	20
Trichlorofluoromethane			20.0	21.87		ug/L		109	67 - 142	8	20
Vinyl acetate			20.0	20.29		ug/L		101	62 - 140	4	21
Vinyl chloride			20.0	20.46		ug/L		102	66 - 136	4	20

Surrogate	*LCSD %Recovery*	*LCSD Qualifier*	*Limits*
Td ue n d8 (Srd) 9SL601 4((:	*T5T*		*75 uTl ,*

Method: 8260B - Volatile Organic Compounds (GC/MS) (Continued)

Lab Sample ID: LCSD 570-508918/4
Matrix: Water
Analysis Batch: 508918

Client Sample ID: Lab Control Sample Dup
Prep Type: Total/NA

Surrogate	LCSD %Recovery	LCSD Qualifier	Limits
0uh (t a8# (BS9mS9S12' 4((:	T5,		f 5 uTl 5
e mB(t a8# (t Srd) 9S12' 4((:	cc		7f uTl 5
b &#S9Su6f 12' 4((:	T53		f 5 uTl 5

Lab Sample ID: 570-208496-A-9 MS
Matrix: Water
Analysis Batch: 508918

Client Sample ID: Matrix Spike
Prep Type: Total/NA

Analyte	Sample Result	Sample Qualifier	Spike Added	MS Result	MS Qualifier	Unit	D	%Rec	%Rec Limits
1,1,1,2-Tetrachloroethane	ND		200	223.2		ug/L		112	75 - 138
1,1,1-Trichloroethane	ND		200	238.6		ug/L		119	69 - 127
1,1,2,2-Tetrachloroethane	ND		200	201.5		ug/L		101	75 - 133
1,1,2-Trichloro-1,2,2-trifluoroethane	ND		200	182.2		ug/L		91	50 - 125
1,1,2-Trichloroethane	ND		200	214.2		ug/L		107	75 - 125
1,1-Dichloroethane	ND		200	233.1		ug/L		117	75 - 125
1,1-Dichloroethene	ND		200	230.3		ug/L		115	57 - 135
1,1-Dichloropropene	ND		200	229.7		ug/L		115	73 - 125
1,2,3-Trichlorobenzene	ND		200	201.2		ug/L		101	73 - 136
1,2,3-Trichloropropane	ND		200	206.8		ug/L		103	75 - 125
1,2,4-Trichlorobenzene	ND		200	196.2		ug/L		98	69 - 136
1,2,4-Trimethylbenzene	ND		200	227.9		ug/L		114	75 - 131
1,2-Dibromo-3-Chloropropane	ND		200	181.3		ug/L		91	65 - 128
1,2-Dibromoethane	ND		200	219.5		ug/L		110	75 - 125
1,2-Dichlorobenzene	ND		200	222.2		ug/L		111	75 - 125
1,2-Dichloroethane	ND		200	237.0		ug/L		119	75 - 127
1,2-Dichloropropane	ND		200	238.6		ug/L		119	75 - 126
1,3,5-Trimethylbenzene	ND		200	221.2		ug/L		111	75 - 129
1,3-Dichlorobenzene	ND		200	220.5		ug/L		110	75 - 125
1,3-Dichloropropane	ND		200	205.0		ug/L		103	75 - 126
1,4-Dichlorobenzene	ND		200	212.6		ug/L		106	75 - 125
2,2-Dichloropropane	ND		200	217.5		ug/L		109	51 - 141
2-Butanone (MEK)	ND		200	206.2		ug/L		103	61 - 137
2-Chlorotoluene	ND		200	236.0		ug/L		118	75 - 125
2-Hexanone	ND		200	210.3		ug/L		105	60 - 155
4-Chlorotoluene	ND		200	239.4		ug/L		120	75 - 130
4-Methyl-2-pentanone (MIBK)	ND		200	201.1		ug/L		101	66 - 138
Acetone	ND		200	205.0		ug/L		103	49 - 133
Benzene	ND		200	239.2		ug/L		120	75 - 125
Bromobenzene	ND		200	227.5		ug/L		114	75 - 127
Bromochloromethane	ND	F1	200	253.2	F1	ug/L		127	72 - 125
Bromodichloromethane	ND		200	236.8		ug/L		118	75 - 129
Bromoform	ND		200	194.9		ug/L		97	65 - 146
Bromomethane	ND		200	211.8	J	ug/L		106	51 - 146
cis-1,2-Dichloroethene	ND		200	228.7		ug/L		114	57 - 142
cis-1,3-Dichloropropene	ND		200	218.6		ug/L		109	73 - 128
Carbon disulfide	ND		200	222.2		ug/L		111	67 - 129
Carbon tetrachloride	ND		200	229.9		ug/L		115	68 - 137
Chlorobenzene	ND		200	219.8		ug/L		110	75 - 125

Method: 8260B - Volatile Organic Compounds (GC/MS) (Continued)

Lab Sample ID: 570-208496-A-9 MS
Matrix: Water
Analysis Batch: 508918

Client Sample ID: Matrix Spike
Prep Type: Total/NA

Analyte	Sample Result	Sample Qualifier	Spike Added	MS Result	MS Qualifier	Unit	D	%Rec	%Rec Limits
Chloroethane	ND		200	223.9		ug/L		112	60 - 145
Chloroform	ND		200	222.2		ug/L		111	75 - 125
Chloromethane	ND		200	244.4		ug/L		122	56 - 142
Dibromochloromethane	ND		200	214.2		ug/L		107	74 - 140
Dibromomethane	ND		200	230.5		ug/L		115	75 - 125
Dichlorodifluoromethane	ND		200	224.2		ug/L		112	51 - 128
Di-isopropyl ether (DIPE)	ND	F1	200	251.3		ug/L		126	71 - 129
Ethanol	ND		2000	2273		ug/L		114	21 - 180
Ethylbenzene	ND		200	238.8		ug/L		119	75 - 127
Ethyl-t-butyl ether (ETBE)	ND		200	216.9		ug/L		108	67 - 125
Isopropylbenzene	ND		200	214.8		ug/L		107	75 - 130
Methylene Chloride	ND		200	235.6		ug/L		118	70 - 125
Methyl-t-Butyl Ether (MTBE)	ND		200	209.1		ug/L		105	65 - 125
Naphthalene	ND		200	172.0		ug/L		86	75 - 134
n-Butylbenzene	ND		200	223.7		ug/L		112	71 - 137
N-Propylbenzene	ND		200	244.7		ug/L		122	75 - 129
o-Xylene	ND		200	237.3		ug/L		119	75 - 128
m,p-Xylene	ND		400	475.9		ug/L		119	75 - 128
p-Isopropyltoluene	ND		200	217.5		ug/L		109	74 - 135
sec-Butylbenzene	ND		200	228.8		ug/L		114	75 - 132
Styrene	ND		200	217.4		ug/L		109	75 - 129
trans-1,2-Dichloroethene	ND		200	240.4		ug/L		120	70 - 125
trans-1,3-Dichloropropene	ND		200	210.0		ug/L		105	69 - 144
Tert-amyl-methyl ether (TAME)	ND		200	220.3		ug/L		110	70 - 125
tert-Butyl alcohol (TBA)	ND		1000	1076		ug/L		108	68 - 139
tert-Butylbenzene	ND		200	234.0		ug/L		117	75 - 132
Tetrachloroethene	ND		200	217.5		ug/L		109	54 - 149
Toluene	ND		200	243.1		ug/L		122	75 - 125
Trichloroethene	ND		200	239.7		ug/L		120	68 - 128
Trichlorofluoromethane	ND		200	221.5		ug/L		111	54 - 150
Vinyl acetate	ND		200	219.9		ug/L		110	50 - 150
Vinyl chloride	ND		200	228.2		ug/L		114	58 - 140

Surrogate	*MS %Recovery*	*MS Qualifier*	*Limits*
Toluene-d8 (Surr)	*T55*		*75 uTl ,*
0uh(t a8t (BS9mS9S12' 4((:	*T50*		*f 5 uTl 5*
enB(t a8t (t Srd) 9S12' 4((:	*T5,*		*7f uTl 5*
b 8tS9Su6f 12' 4((:	*T5f*		*f 5 uTl 5*

Lab Sample ID: 570-208496-A-9 MSD
Matrix: Water
Analysis Batch: 508918

Client Sample ID: Matrix Spike Duplicate
Prep Type: Total/NA

Analyte	Sample Result	Sample Qualifier	Spike Added	MSD Result	MSD Qualifier	Unit	D	%Rec	%Rec Limits	RPD	RPD Limit
1,1,1,2-Tetrachloroethane	ND		200	224.8		ug/L		112	75 - 138	1	20
1,1,1-Trichloroethane	ND		200	233.7		ug/L		117	69 - 127	2	20
1,1,2,2-Tetrachloroethane	ND		200	216.1		ug/L		108	75 - 133	7	20
1,1,2-Trichloro-1,2,2-trifluoroethane	ND		200	202.7		ug/L		101	50 - 125	11	20

Method: 8260B - Volatile Organic Compounds (GC/MS) (Continued)

Lab Sample ID: 570-208496-A-9 MSD
Matrix: Water
Analysis Batch: 508918

Client Sample ID: Matrix Spike Duplicate
Prep Type: Total/NA

Analyte	Sample Result	Sample Qualifier	Spike Added	MSD Result	MSD Qualifier	Unit	D	%Rec	%Rec Limits	RPD	RPD Limit
1,1,2-Trichloroethane	ND		200	228.0		ug/L		114	75 - 125	6	20
1,1-Dichloroethane	ND		200	245.0		ug/L		122	75 - 125	5	20
1,1-Dichloroethene	ND		200	240.9		ug/L		120	57 - 135	4	20
1,1-Dichloropropene	ND		200	238.3		ug/L		119	73 - 125	4	20
1,2,3-Trichlorobenzene	ND		200	222.5		ug/L		111	73 - 136	10	20
1,2,3-Trichloropropane	ND		200	210.3		ug/L		105	75 - 125	2	20
1,2,4-Trichlorobenzene	ND		200	217.9		ug/L		109	69 - 136	11	20
1,2,4-Trimethylbenzene	ND		200	241.6		ug/L		121	75 - 131	6	20
1,2-Dibromo-3-Chloropropane	ND		200	191.1		ug/L		96	65 - 128	5	20
1,2-Dibromoethane	ND		200	226.9		ug/L		113	75 - 125	3	20
1,2-Dichlorobenzene	ND		200	229.7		ug/L		115	75 - 125	3	20
1,2-Dichloroethane	ND		200	229.7		ug/L		115	75 - 127	3	20
1,2-Dichloropropane	ND		200	237.8		ug/L		119	75 - 126	0	20
1,3,5-Trimethylbenzene	ND		200	228.1		ug/L		114	75 - 129	3	20
1,3-Dichlorobenzene	ND		200	235.6		ug/L		118	75 - 125	7	20
1,3-Dichloropropane	ND		200	217.7		ug/L		109	75 - 126	6	20
1,4-Dichlorobenzene	ND		200	220.7		ug/L		110	75 - 125	4	20
2,2-Dichloropropane	ND		200	226.4		ug/L		113	51 - 141	4	20
2-Butanone (MEK)	ND		200	221.8		ug/L		111	61 - 137	7	20
2-Chlorotoluene	ND		200	246.0		ug/L		123	75 - 125	4	20
2-Hexanone	ND		200	207.8		ug/L		104	60 - 155	1	20
4-Chlorotoluene	ND		200	248.7		ug/L		124	75 - 130	4	20
4-Methyl-2-pentanone (MIBK)	ND		200	211.4		ug/L		106	66 - 138	5	20
Acetone	ND		200	232.7		ug/L		116	49 - 133	13	20
Benzene	ND		200	239.4		ug/L		120	75 - 125	0	20
Bromobenzene	ND		200	239.3		ug/L		120	75 - 127	5	20
Bromochloromethane	ND	F1	200	249.1		ug/L		125	72 - 125	2	20
Bromodichloromethane	ND		200	231.9		ug/L		116	75 - 129	2	20
Bromoform	ND		200	202.9		ug/L		101	65 - 146	4	20
Bromomethane	ND		200	226.2	J	ug/L		113	51 - 146	7	23
cis-1,2-Dichloroethene	ND		200	233.2		ug/L		117	57 - 142	2	20
cis-1,3-Dichloropropene	ND		200	230.1		ug/L		115	73 - 128	5	20
Carbon disulfide	ND		200	232.4		ug/L		116	67 - 129	5	20
Carbon tetrachloride	ND		200	235.6		ug/L		118	68 - 137	2	20
Chlorobenzene	ND		200	227.9		ug/L		114	75 - 125	4	20
Chloroethane	ND		200	221.2		ug/L		111	60 - 145	1	20
Chloroform	ND		200	228.3		ug/L		114	75 - 125	3	20
Chloromethane	ND		200	243.8		ug/L		122	56 - 142	0	20
Dibromochloromethane	ND		200	222.6		ug/L		111	74 - 140	4	20
Dibromomethane	ND		200	241.4		ug/L		121	75 - 125	5	20
Dichlorodifluoromethane	ND		200	222.6		ug/L		111	51 - 128	1	20
Di-isopropyl ether (DIPE)	ND	F1	200	262.4	F1	ug/L		131	71 - 129	4	20
Ethanol	ND		2000	2309		ug/L		115	21 - 180	2	40
Ethylbenzene	ND		200	245.9		ug/L		123	75 - 127	3	20
Ethyl-t-butyl ether (ETBE)	ND		200	230.6		ug/L		115	67 - 125	6	20
Isopropylbenzene	ND		200	221.5		ug/L		111	75 - 130	3	20
Methylene Chloride	ND		200	239.8		ug/L		120	70 - 125	2	20
Methyl-t-Butyl Ether (MTBE)	ND		200	215.5		ug/L		108	65 - 125	3	20
Naphthalene	ND		200	184.1		ug/L		92	75 - 134	7	20

Method: 8260B - Volatile Organic Compounds (GC/MS) (Continued)

Lab Sample ID: 570-208496-A-9 MSD
Matrix: Water
Analysis Batch: 508918

Client Sample ID: Matrix Spike Duplicate
Prep Type: Total/NA

Analyte	Sample Result	Sample Qualifier	Spike Added	MSD Result	MSD Qualifier	Unit	D	%Rec	%Rec Limits	RPD	RPD Limit
n-Butylbenzene	ND		200	231.2		ug/L		116	71 - 137	3	20
N-Propylbenzene	ND		200	250.4		ug/L		125	75 - 129	2	20
o-Xylene	ND		200	244.9		ug/L		122	75 - 128	3	20
m,p-Xylene	ND		400	506.0		ug/L		126	75 - 128	6	20
p-Isopropyltoluene	ND		200	225.5		ug/L		113	74 - 135	4	20
sec-Butylbenzene	ND		200	236.0		ug/L		118	75 - 132	3	20
Styrene	ND		200	225.1		ug/L		113	75 - 129	3	20
trans-1,2-Dichloroethene	ND		200	239.6		ug/L		120	70 - 125	0	20
trans-1,3-Dichloropropene	ND		200	204.4		ug/L		102	69 - 144	3	20
Tert-amyl-methyl ether (TAME)	ND		200	222.6		ug/L		111	70 - 125	1	20
tert-Butyl alcohol (TBA)	ND		1000	1000		ug/L		100	68 - 139	7	20
tert-Butylbenzene	ND		200	226.2		ug/L		113	75 - 132	3	20
Tetrachloroethene	ND		200	238.6		ug/L		119	54 - 149	9	20
Toluene	ND		200	244.3		ug/L		122	75 - 125	0	20
Trichloroethene	ND		200	231.3		ug/L		116	68 - 128	4	20
Trichlorofluoromethane	ND		200	219.9		ug/L		110	54 - 150	1	20
Vinyl acetate	ND		200	226.2		ug/L		113	50 - 150	3	20
Vinyl chloride	ND		200	226.2		ug/L		113	58 - 140	1	20

Surrogate	*MSD %Recovery*	*MSD Qualifier*	*Limits*
Toluene-d8 (Surr)	*cc*		*75 uTl ,*
0uh(t a8l (BS9mS9S12/ 4((:	*T53*		*f 5 uTl 5*
emB(t a8l (t Surr) 9S12/ 4((:	*cf*		*7f uTl 5*
b 8lS9Su6f 12/ 4((:	*T5,*		*f 5 uTl 5*

Method: 8260B/CA_LUFTMS - Volatile Organic Compounds by GC/MS

Lab Sample ID: MB 570-508919/7
Matrix: Water
Analysis Batch: 508919

Client Sample ID: Method Blank
Prep Type: Total/NA

Analyte	MB Result	MB Qualifier	RL	MDL	Unit	D	Prepared	Analyzed	Dil Fac
Gasoline Range Organics	ND		50	49	ug/L			12/02/24 10:14	1

Surrogate	*MB %Recovery*	*MB Qualifier*	*Limits*	*Prepared*	*Analyzed*	*Dil Fac*
b 8lS9Su6f 12/ 4((:	*cf*		*f 5 uTl 5*		*Tl D5l D01T5iT0*	*T*

Lab Sample ID: LCS 570-508919/1003
Matrix: Water
Analysis Batch: 508919

Client Sample ID: Lab Control Sample
Prep Type: Total/NA

Analyte			Spike Added	LCS Result	LCS Qualifier	Unit	D	%Rec	%Rec Limits		
TPPH			1000	1093		ug/L		109	64 - 133		

Surrogate	*LCS %Recovery*	*LCS Qualifier*	*Limits*
b 8lS9Su6f 12/ 4((:	*c3*		*f 5 uTl 5*

Method: 8260B/CA_LUFTMS - Volatile Organic Compounds by GC/MS (Continued)

Lab Sample ID: LCSD 570-508919/4
Matrix: Water
Analysis Batch: 508919

Client Sample ID: Lab Control Sample Dup
Prep Type: Total/NA

Analyte			Spike Added	LCSD Result	LCSD Qualifier	Unit	D	%Rec	%Rec Limits	RPD	RPD Limit
TPPH			1000	1047		ug/L		105	64 - 133	4	20

Surrogate	*LCSD %Recovery*	*LCSD Qualifier*	*Limits*
b &S9Su6f 12' 4((:	*cz*		*f 5 uTl 5*

Lab Sample ID: 570-208496-A-9 MS
Matrix: Water
Analysis Batch: 508919

Client Sample ID: Matrix Spike
Prep Type: Total/NA

Analyte	Sample Result	Sample Qualifier	Spike Added	MS Result	MS Qualifier	Unit	D	%Rec	%Rec Limits		
TPPH	ND		10000	10560		ug/L		106	57 - 138		

Surrogate	*MS %Recovery*	*MS Qualifier*	*Limits*
b &S9Su6f 12' 4((:	*T55*		*f 5 uTl 5*

Lab Sample ID: 570-208496-A-9 MSD
Matrix: Water
Analysis Batch: 508919

Client Sample ID: Matrix Spike Duplicate
Prep Type: Total/NA

Analyte	Sample Result	Sample Qualifier	Spike Added	MSD Result	MSD Qualifier	Unit	D	%Rec	%Rec Limits	RPD	RPD Limit
TPPH	ND		10000	10040		ug/L		100	57 - 138	5	27

Surrogate	*MSD %Recovery*	*MSD Qualifier*	*Limits*
b &S9Su6f 12' 4((:	*cz*		*f 5 uTl 5*

GC/MS VOA

Analysis Batch: 508918

Lab Sample ID	Client Sample ID	Prep Type	Matrix	Method	Prep Batch
570-208499-1	SV-5-GW	Total/NA	Water	8260B	
570-208499-2	SV-3-GW	Total/NA	Water	8260B	
570-208499-3	SV-2-GW	Total/NA	Water	8260B	
570-208499-4	SV-1-GW	Total/NA	Water	8260B	
570-208499-5	SV-4-GW	Total/NA	Water	8260B	
570-208499-6	SV-4-GW-D	Total/NA	Water	8260B	
MB 570-508918/7	Method Blank	Total/NA	Water	8260B	
LCS 570-508918/1003	Lab Control Sample	Total/NA	Water	8260B	
LCSD 570-508918/4	Lab Control Sample Dup	Total/NA	Water	8260B	
570-208496-A-9 MS	Matrix Spike	Total/NA	Water	8260B	
570-208496-A-9 MSD	Matrix Spike Duplicate	Total/NA	Water	8260B	

Analysis Batch: 508919

Lab Sample ID	Client Sample ID	Prep Type	Matrix	Method	Prep Batch
570-208499-1	SV-5-GW	Total/NA	Water	8260B/CA_LUFT MS	
570-208499-2	SV-3-GW	Total/NA	Water	8260B/CA_LUFT MS	
570-208499-3	SV-2-GW	Total/NA	Water	8260B/CA_LUFT MS	
570-208499-4	SV-1-GW	Total/NA	Water	8260B/CA_LUFT MS	
570-208499-5	SV-4-GW	Total/NA	Water	8260B/CA_LUFT MS	
570-208499-6	SV-4-GW-D	Total/NA	Water	8260B/CA_LUFT MS	
MB 570-508919/7	Method Blank	Total/NA	Water	8260B/CA_LUFT MS	
LCS 570-508919/1003	Lab Control Sample	Total/NA	Water	8260B/CA_LUFT MS	
LCSD 570-508919/4	Lab Control Sample Dup	Total/NA	Water	8260B/CA_LUFT MS	
570-208496-A-9 MS	Matrix Spike	Total/NA	Water	8260B/CA_LUFT MS	
570-208496-A-9 MSD	Matrix Spike Duplicate	Total/NA	Water	8260B/CA_LUFT MS	

Lab Chronicle

Client: Roux Associates Inc
Project/Site: Storm Santa Ana

Job ID: 570-208499-1

Client Sample ID: SV-5-GW
Date Collected: 11/22/24 10:12
Date Received: 11/22/24 16:50

Lab Sample ID: 570-208499-1
Matrix: Water

Prep Type	Batch Type	Batch Method	Run	Dil Factor	Initial Amount	Final Amount	Batch Number	Prepared or Analyzed	Analyst	Lab
Total/NA	Analysis	8260B		1	5 mL	5 mL	508918	12/02/24 10:58	U1MC	EET CAL 4
	Instrument ID: GCMSPP									
Total/NA	Analysis	8260B/CA_LUFTMS		1	5 mL	5 mL	508919	12/02/24 10:58	U1MC	EET CAL 4
	Instrument ID: GCMSPP_TPH									

Client Sample ID: SV-3-GW
Date Collected: 11/22/24 11:05
Date Received: 11/22/24 16:50

Lab Sample ID: 570-208499-2
Matrix: Water

Prep Type	Batch Type	Batch Method	Run	Dil Factor	Initial Amount	Final Amount	Batch Number	Prepared or Analyzed	Analyst	Lab
Total/NA	Analysis	8260B		1	5 mL	5 mL	508918	12/02/24 11:21	U1MC	EET CAL 4
	Instrument ID: GCMSPP									
Total/NA	Analysis	8260B/CA_LUFTMS		1	5 mL	5 mL	508919	12/02/24 11:21	U1MC	EET CAL 4
	Instrument ID: GCMSPP_TPH									

Client Sample ID: SV-2-GW
Date Collected: 11/22/24 12:35
Date Received: 11/22/24 16:50

Lab Sample ID: 570-208499-3
Matrix: Water

Prep Type	Batch Type	Batch Method	Run	Dil Factor	Initial Amount	Final Amount	Batch Number	Prepared or Analyzed	Analyst	Lab
Total/NA	Analysis	8260B		1	5 mL	5 mL	508918	12/02/24 11:43	U1MC	EET CAL 4
	Instrument ID: GCMSPP									
Total/NA	Analysis	8260B/CA_LUFTMS		1	5 mL	5 mL	508919	12/02/24 11:43	U1MC	EET CAL 4
	Instrument ID: GCMSPP_TPH									

Client Sample ID: SV-1-GW
Date Collected: 11/22/24 13:30
Date Received: 11/22/24 16:50

Lab Sample ID: 570-208499-4
Matrix: Water

Prep Type	Batch Type	Batch Method	Run	Dil Factor	Initial Amount	Final Amount	Batch Number	Prepared or Analyzed	Analyst	Lab
Total/NA	Analysis	8260B		1	5 mL	5 mL	508918	12/02/24 12:05	U1MC	EET CAL 4
	Instrument ID: GCMSPP									
Total/NA	Analysis	8260B/CA_LUFTMS		1	5 mL	5 mL	508919	12/02/24 12:05	U1MC	EET CAL 4
	Instrument ID: GCMSPP_TPH									

Client Sample ID: SV-4-GW
Date Collected: 11/22/24 14:50
Date Received: 11/22/24 16:50

Lab Sample ID: 570-208499-5
Matrix: Water

Prep Type	Batch Type	Batch Method	Run	Dil Factor	Initial Amount	Final Amount	Batch Number	Prepared or Analyzed	Analyst	Lab
Total/NA	Analysis	8260B		1	5 mL	5 mL	508918	12/02/24 12:27	U1MC	EET CAL 4
	Instrument ID: GCMSPP									

Lab Chronicle

Client: Roux Associates Inc
Project/Site: Storm Santa Ana

Job ID: 570-208499-1

Client Sample ID: SV-4-GW

Lab Sample ID: 570-208499-5

Date Collected: 11/22/24 14:50
Date Received: 11/22/24 16:50

Matrix: Water

Prep Type	Batch Type	Batch Method	Run	Dil Factor	Initial Amount	Final Amount	Batch Number	Prepared or Analyzed	Analyst	Lab
Total/NA	Analysis	8260B/CA_LUFTMS		1	5 mL	5 mL	508919	12/02/24 12:27	U1MC	EET CAL 4

Client Sample ID: SV-4-GW-D

Lab Sample ID: 570-208499-6

Date Collected: 11/22/24 14:50
Date Received: 11/22/24 16:50

Matrix: Water

Prep Type	Batch Type	Batch Method	Run	Dil Factor	Initial Amount	Final Amount	Batch Number	Prepared or Analyzed	Analyst	Lab
Total/NA	Analysis	8260B		1	5 mL	5 mL	508918	12/02/24 12:50	U1MC	EET CAL 4
	Instrument ID: GCMSPP									
Total/NA	Analysis	8260B/CA_LUFTMS		1	5 mL	5 mL	508919	12/02/24 12:50	U1MC	EET CAL 4
	Instrument ID: GCMSPP_TPH									

Laboratory References:

EET CAL 4 = Eurofins Calscience Tustin, 2841 Dow Avenue, Tustin, CA 92780, TEL (714)895-5494

Accreditation/Certification Summary

Client: Roux Associates Inc
Project/Site: Storm Santa Ana

Job ID: 570-208499-1

Laboratory: Eurofins Calscience

Unless otherwise noted, all analytes for this laboratory were covered under each accreditation/certification below.

Authority	Program	Identification Number	Expiration Date
California	State	3082	07-31-26

The following analytes are included in this report, but the laboratory is not certified by the governing authority. This list may include analytes for which the agency does not offer certification.

Analysis Method	Prep Method	Matrix	Analyte
8260B		Water	1,1,2-Trichloro-1,2,2-trifluoroethane
8260B		Water	1,1-Dichloropropene
8260B		Water	1,2,3-Trichlorobenzene
8260B		Water	1,2,4-Trimethylbenzene
8260B		Water	1,3,5-Trimethylbenzene
8260B		Water	1,3-Dichloropropane
8260B		Water	2,2-Dichloropropane
8260B		Water	2-Butanone (MEK)
8260B		Water	2-Chlorotoluene
8260B		Water	2-Hexanone
8260B		Water	Acetone
8260B		Water	Ethanol
8260B		Water	Isopropylbenzene
8260B		Water	p-Isopropyltoluene
8260B		Water	Vinyl acetate
8260B		Water	Xylenes, Total

Oregon	NELAP	4175	02-02-25

Method Summary

Client: Roux Associates Inc
Project/Site: Storm Santa Ana

Job ID: 570-208499-1

Method	Method Description	Protocol	Laboratory
8260B	Volatile Organic Compounds (GC/MS)	SW846	EET CAL 4
8260B/CA_LUFTMS	Volatile Organic Compounds by GC/MS	SW846	EET CAL 4
5030C	Purge and Trap	SW846	EET CAL 4

Protocol References:

SW846 = "Test Methods For Evaluating Solid Waste, Physical/Chemical Methods", Third Edition, November 1986 And Its Updates.

Laboratory References:

EET CAL 4 = Eurofins Calscience Tustin, 2841 Dow Avenue, Tustin, CA 92780, TEL (714)895-5494

Sample Summary

Client: Roux Associates Inc
Project/Site: Storm Santa Ana

Job ID: 570-208499-1

Lab Sample ID	Client Sample ID	Matrix	Collected	Received
570-208499-1	SV-5-GW	Water	11/22/24 10:12	11/22/24 16:50
570-208499-2	SV-3-GW	Water	11/22/24 11:05	11/22/24 16:50
570-208499-3	SV-2-GW	Water	11/22/24 12:35	11/22/24 16:50
570-208499-4	SV-1-GW	Water	11/22/24 13:30	11/22/24 16:50
570-208499-5	SV-4-GW	Water	11/22/24 14:50	11/22/24 16:50
570-208499-6	SV-4-GW-D	Water	11/22/24 14:50	11/22/24 16:50

eurofins | Environment Testing Calscience

2841 Dow Avenue, Suite 100, Tustin, CA 92780 • (714) 895-5494

For courier service / sample drop off information, contact us26_sales@eurofinsus.com or call us.

FRM51408 Rev. 1.2

Loc: 570

208499

CHAIN-OF-CUSTODY RECORD

DATE: 11/22/24

PAGE: 1 OF 1

LABORATORY CLIENT: Roux Associates Inc

ADDRESS: 5150 E PCH Suite 450

CITY: LONG BEACH STATE: CA ZIP: 90804

TEL: 626-771-6462 E-MAIL: afeick@rouxinc.com

CLIENT PROJECT NAME / NO.: Storm Santa Ana

P.O. NO.:

PROJECT CONTACT: Amelia Feick

TALS PROJECT NO.:

GLOBAL ID:

LOG CODE:

SAMPLER(S): (PRINT) J. Cameron

TURNAROUND TIME (Rush surcharges may apply to any TAT not "STANDARD"):

☐ SAME DAY ☐ 24 HR ☐ 48 HR ☐ 72 HR ☐ 5 DAYS ☑ STANDARD

EDD:

☐ COELT EDF ☐ OTHER

SPECIAL INSTRUCTIONS:

ECI: 57022355

REQUESTED ANALYSES

Please check box or fill in blank as needed.

LAB USE ONLY	SAMPLE ID	SAMPLING DATE	SAMPLING TIME	MATRIX	NO. OF CONT.	Unpreserved	Preserved	Field Filtered	VOCs 8260B	TPHg 8260B
1	SV-5-GW	11/22/24	1012	GW	6 VOAs		X		X	X
2	SV-3-GW		1105	GW	6 VOAs		X		X	X
3	SV-2-GW		1235	GW	6 VOAs		X		X	X
4	SV-1-GW		1330	GW	6 VOAs		X		X	X
5	SV-4-GW		1450	GW	6 VOAs		X		X	X
6	SV-4-GW-D		1450	GW	6 VOAs		X		X	X

570-208499 Chain of Custody

	Date	Time	Received by: (Signature/Affiliation)	Date	Time
Relinquished by: (Signature)	11/22/24	1650	EC	11/22/2024	1650
Relinquished by: (Signature)	Date:	Time:	Received by: (Signature/Affiliation)	Date:	Time:
Relinquished by: (Signature)	Date:	Time:	Received by: (Signature/Affiliation)	Date:	Time:

nnj9

3.0/3.7 SC12

12/3/2024

Login Sample Receipt Checklist

Client: Roux Associates Inc

Job Number: 570-208499-1

Login Number: 208499
List Number: 1
Creator: Arellano, Cyndy

List Source: Eurofins Calscience

Question	Answer	Comment
Radioactivity wasn't checked or is </= background as measured by a survey meter.	N/A	
The cooler's custody seal, if present, is intact.	True	
Sample custody seals, if present, are intact.	True	
The cooler or samples do not appear to have been compromised or tampered with.	True	
Samples were received on ice.	True	
Cooler Temperature is acceptable.	True	
Cooler Temperature is recorded.	True	
COC is present.	True	
COC is filled out in ink and legible.	True	
COC is filled out with all pertinent information.	True	
Is the Field Sampler's name present on COC?	True	
There are no discrepancies between the containers received and the COC.	True	
Samples are received within Holding Time (excluding tests with immediate HTs)	True	
Sample containers have legible labels.	True	
Containers are not broken or leaking.	True	
Sample collection date/times are provided.	True	
Appropriate sample containers are used.	True	
Sample bottles are completely filled.	True	
Sample Preservation Verified.	True	
There is sufficient vol. for all requested analyses, incl. any requested MS/MSDs	True	
Containers requiring zero headspace have no headspace or bubble is <6mm (1/4").	True	
Multiphasic samples are not present.	False	Refer to Job Narrative for details.
Samples do not require splitting or compositing.	True	
Residual Chlorine Checked.	N/A	

eurofins | Environment Testing

ANALYTICAL REPORT

PREPARED FOR

Attn: Amelia Feick
Roux Associates Inc
5150 E Pacific Coast Highway
Suite 450
Long Beach, California 90804

Generated 12/9/2024 4:13:40 PM

JOB DESCRIPTION

Storm Santa Ana

JOB NUMBER

570-208477-1

Eurofins Calscience
2841 Dow Avenue, Suite 100
Tustin CA 92780

See page two for job notes and contact information.

my EOL

Job Notes

This report may not be reproduced except in full, and with written approval from the laboratory. The results relate only to the samples tested. For questions please contact the Project Manager at the e-mail address or telephone number listed on this page.

The test results in this report relate only to the samples as received by the laboratory and will meet all requirements of the methodology, with any exceptions noted. This report shall not be reproduced except in full, without the express written approval of the laboratory. All questions should be directed to the Eurofins Calscience Project Manager.

Authorization

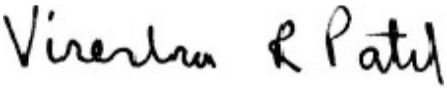

Generated
12/9/2024 4:13:40 PM

Authorized for release by
Virendra Patel, Project Manager I
Virendra.Patel@et.eurofinsus.com
(714)895-5494

Table of Contents

Cover Page 1
Table of Contents 3
Definitions/Glossary 4
Case Narrative 5
Detection Summary 6
Client Sample Results 9
Surrogate Summary 42
QC Sample Results 45
QC Association Summary 64
Lab Chronicle 68
Certification Summary 73
Method Summary 74
Sample Summary 75
Chain of Custody 76
Receipt Checklists 78

Definitions/Glossary

Client: Roux Associates Inc
Project/Site: Storm Santa Ana

Job ID: 570-208477-1

Qualifiers

GC/MS VOA

Qualifier	Qualifier Description
*1	LCS/LCSD RPD exceeds control limits.
J	Result is less than the RL but greater than or equal to the MDL and the concentration is an approximate value.

GC SeT i VOA

Qualifier	Qualifier Description
F2	MS/MSD RPD exceeds control limits
J	Result is less than the RL but greater than or equal to the MDL and the concentration is an approximate value.
p	The %RPD between the primary and confirmation column/detector is >40%. The lower value has been reported.

Metals

Qualifier	Qualifier Description
F1	MS and/or MSD recovery exceeds control limits.
J	Result is less than the RL but greater than or equal to the MDL and the concentration is an approximate value.

Glossary

Abbreviation	hmese coT T only used abbreviations T ay or T ay not be present in tmis report.
☼	Listed under the "D" column to designate that the result is reported on a dry weight basis
%R	Percent Recovery
CFL	Contains Free Liquid
CFU	Colony Forming Unit
CNF	Contains No Free Liquid
DER	Duplicate Error Ratio (normalized absolute difference)
Dil Fac	Dilution Factor
DL	Detection Limit (DoD/DOE)
DL, RA, RE, IN	Indicates a Dilution, Re-analysis, Re-extraction, or additional Initial metals/anion analysis of the sample
DLC	Decision Level Concentration (Radiochemistry)
EDL	Estimated Detection Limit (Dioxin)
LOD	Limit of Detection (DoD/DOE)
LOQ	Limit of Quantitation (DoD/DOE)
MCL	EPA recommended "Maximum Contaminant Level"
MDA	Minimum Detectable Activity (Radiochemistry)
MDC	Minimum Detectable Concentration (Radiochemistry)
MDL	Method Detection Limit
ML	Minimum Level (Dioxin)
MPN	Most Probable Number
MQL	Method Quantitation Limit
NC	Not Calculated
ND	Not Detected at the reporting limit (or MDL or EDL if shown)
NEG	Negative / Absent
POS	Positive / Present
PQL	Practical Quantitation Limit
PRES	Presumptive
QC	Quality Control
RER	Relative Error Ratio (Radiochemistry)
RL	Reporting Limit or Requested Limit (Radiochemistry)
RPD	Relative Percent Difference, a measure of the relative difference between two points
TEF	Toxicity Equivalent Factor (Dioxin)
TEQ	Toxicity Equivalent Quotient (Dioxin)
TNTC	Too Numerous To Count

Job Narrative
570-208477-1

Analytical test results meet all requirements of the associated regulatory program listed on the Accreditation/Certification Summary Page unless otherwise noted under the individual analysis. Data qualifiers and/or narrative comments are included to explain any exceptions, if applicable.

- Matrix QC may not be reported if insufficient sample is provided or site-specific QC samples were not submitted. In these situations, to demonstrate precision and accuracy at a batch level, a LCS/LCSD may be performed, unless otherwise specified in the method.
- Surrogate and/or isotope dilution analyte recoveries (if applicable) which are outside of the QC window are confirmed unless attributed to a dilution or otherwise noted in the narrative.

Regulated compliance samples (e.g. SDWA, NPDES) must comply with the associated agency requirements/permits.

Receipt
The samples were received on 11/22/2024 4:50 PM. Unless otherwise noted below, the samples arrived in good condition, and, where required, properly preserved and on ice. The temperatures of the 2 coolers at receipt time were 3.3°C and 3.7°C.

GC/MS VOA
Method 8260B: The RPD of the laboratory control sample (LCS) and laboratory control sample duplicate (LCSD) for analytical batch 570-507632 recovered outside control limits for the following analytes: Ethanol. Laboratory control sample / laboratory control sample duplicate (LCS/LCSD) percent recovery is in control for affected analytes.

Method 8260B: Insufficient sample volume was available to perform a matrix spike/matrix spike duplicate (MS/MSD) associated with analytical batch 570-507632.

Method 8260B: Insufficient sample volume was available to perform a matrix spike/matrix spike duplicate (MS/MSD) associated with analytical batch 570-507634. The laboratory control sample (LCS) was performed in duplicate (LCSD) to provide precision data for this batch.

No additional analytical or quality issues were noted, other than those described above or in the Definitions/ Glossary page.

Gasoline Range Organics
Method 8015B_GRO: Insufficient sample volume was available to perform a matrix spike/matrix spike duplicate (MS/MSD) associated with analytical batch 570-509734. The laboratory control sample (LCS) was performed in duplicate (LCSD) to provide precision data for this batch.

No additional analytical or quality issues were noted, other than those described above or in the Definitions/ Glossary page.

Diesel Range Organics
No additional analytical or quality issues were noted, other than those described above or in the Definitions/ Glossary page.

Pesticides
Method 8081B: The matrix spike / matrix spike duplicate (MS/MSD) precision for preparation batch 570-508431 and analytical batch 570-510200 was outside control limits. Sample matrix interference and/or non-homogeneity are suspected because the associated laboratory control sample / laboratory control sample duplicate (LCS/LCSD) precision was within acceptance limits.

No additional analytical or quality issues were noted, other than those described above or in the Definitions/ Glossary page.

Metals
Method 6010B: The matrix spike / matrix spike duplicate (MS/MSD) recoveries for preparation batch 570-507755 and analytical batch 570-508152 were outside control limits for one or more analytes. See QC Sample Results for detail. Sample matrix interference and/or non-homogeneity are suspected because the associated laboratory control sample (LCS) recovery is within acceptance limits.

No additional analytical or quality issues were noted, other than those described above or in the Definitions/ Glossary page.

Detection Summary

Client: Roux Associates Inc
Project/Site: Storm Santa Ana

Job ID: 570-208477-1

Client Sample ID: SV-5-0.5 — Lab Sample ID: 570-208477-1

Analyte	Result	Qualifier	RL	MDL	Unit	Dil Fac	D	Method	Prep Type
Acetone	18		18	8.9	ug/Kg	1		8260B	Total/NA
Benzene	0.78	J	0.91	0.23	ug/Kg	1		8260B	Total/NA
tert-Butyl alcohol (TBA)	12	J	18	6.3	ug/Kg	1		8260B	Total/NA
Toluene	0.36	J	0.91	0.24	ug/Kg	1		8260B	Total/NA
C6-C44	9.2		4.9	4.5	mg/Kg	1		8015B	Total/NA
4,4'-DDE	26	p	5.0	0.69	ug/Kg	1		8081B	Total/NA
4,4'-DDT	20	p	5.0	1.2	ug/Kg	1		8081B	Total/NA
Barium	47.7		2.13	0.314	mg/Kg	2		6010B	Total/NA
Beryllium	0.255	J	0.426	0.100	mg/Kg	2		6010B	Total/NA
Chromium	14.1		1.06	0.565	mg/Kg	2		6010B	Total/NA
Cobalt	6.22		2.13	0.453	mg/Kg	2		6010B	Total/NA
Copper	9.41		2.13	0.606	mg/Kg	2		6010B	Total/NA
Lead	18.2		2.13	1.41	mg/Kg	2		6010B	Total/NA
Nickel	7.28		2.13	1.21	mg/Kg	2		6010B	Total/NA
Vanadium	28.0		4.26	0.933	mg/Kg	2		6010B	Total/NA
Zinc	99.6		4.26	1.74	mg/Kg	2		6010B	Total/NA

Client Sample ID: SV-5-5 — Lab Sample ID: 570-208477-2

Analyte	Result	Qualifier	RL	MDL	Unit	Dil Fac	D	Method	Prep Type
tert-Butyl alcohol (TBA)	8.9	J	21	7.4	ug/Kg	1		8260B	Total/NA

Client Sample ID: SV-3-0.5 — Lab Sample ID: 570-208477-3

Analyte	Result	Qualifier	RL	MDL	Unit	Dil Fac	D	Method	Prep Type
Acetone	20		20	9.9	ug/Kg	1		8260B	Total/NA
Benzene	0.35	J	1.0	0.26	ug/Kg	1		8260B	Total/NA
C6-C44	7.4		4.9	4.5	mg/Kg	1		8015B	Total/NA
Diesel Range Organics [C10-C28]	5.3		4.9	4.5	mg/Kg	1		8015B	Total/NA
4,4'-DDE	1.4	J	5.0	0.68	ug/Kg	1		8081B	Total/NA
Barium	24.5		1.95	0.288	mg/Kg	2		6010B	Total/NA
Beryllium	0.117	J	0.391	0.0918	mg/Kg	2		6010B	Total/NA
Chromium	5.66		0.976	0.518	mg/Kg	2		6010B	Total/NA
Cobalt	2.46		1.95	0.416	mg/Kg	2		6010B	Total/NA
Copper	3.30		1.95	0.556	mg/Kg	2		6010B	Total/NA
Lead	3.22		1.95	1.29	mg/Kg	2		6010B	Total/NA
Nickel	3.44		1.95	1.11	mg/Kg	2		6010B	Total/NA
Vanadium	13.9		3.91	0.855	mg/Kg	2		6010B	Total/NA
Zinc	20.1		3.91	1.59	mg/Kg	2		6010B	Total/NA

Client Sample ID: SV-3-5 — Lab Sample ID: 570-208477-4

Analyte	Result	Qualifier	RL	MDL	Unit	Dil Fac	D	Method	Prep Type
Acetone	29		17	8.4	ug/Kg	1		8260B	Total/NA
Benzene	0.60	J	0.85	0.22	ug/Kg	1		8260B	Total/NA
tert-Butyl alcohol (TBA)	10	J	17	6.0	ug/Kg	1		8260B	Total/NA
Toluene	0.34	J	0.85	0.23	ug/Kg	1		8260B	Total/NA

Client Sample ID: SV-2-0.5 — Lab Sample ID: 570-208477-5

Analyte	Result	Qualifier	RL	MDL	Unit	Dil Fac	D	Method	Prep Type
Acetone	76		20	9.6	ug/Kg	1		8260B	Total/NA
Toluene	0.35	J	0.98	0.26	ug/Kg	1		8260B	Total/NA

This Detection Summary does not include radiochemical test results.

Detection Summary

Client: Roux Associates Inc
Project/Site: Storm Santa Ana

Job ID: 570-208477-1

Client Sample ID: SV-2-0.5 (Continued) — Lab Sample ID: 570-208477-5

Analyte	Result	Qualifier	RL	MDL	Unit	Dil Fac	D	Method	Prep Type
C17-C18	4.8	J	4.9	4.4	mg/Kg	1		8015B	Total/NA
C19-C20	7.5		4.9	4.4	mg/Kg	1		8015B	Total/NA
C21-C22	12		4.9	4.4	mg/Kg	1		8015B	Total/NA
C23-C24	20		4.9	4.4	mg/Kg	1		8015B	Total/NA
C25-C28	79		4.9	4.4	mg/Kg	1		8015B	Total/NA
C29-C32	140		4.9	4.4	mg/Kg	1		8015B	Total/NA
C33-C36	110		4.9	4.4	mg/Kg	1		8015B	Total/NA
C37-C40	75		4.9	4.4	mg/Kg	1		8015B	Total/NA
C41-C44	49		4.9	4.4	mg/Kg	1		8015B	Total/NA
C6-C44	510		4.9	4.4	mg/Kg	1		8015B	Total/NA
Diesel Range Organics [C10-C28]	130		4.9	4.4	mg/Kg	1		8015B	Total/NA
alpha-Chlordane	1.1	J	5.0	0.57	ug/Kg	1		8081B	Total/NA
Chlordane	7.1	J	25	4.1	ug/Kg	1		8081B	Total/NA
Dieldrin	0.74	J	5.0	0.55	ug/Kg	1		8081B	Total/NA
Arsenic	4.42		3.16	2.04	mg/Kg	2		6010B	Total/NA
Barium	80.6		2.11	0.311	mg/Kg	2		6010B	Total/NA
Beryllium	0.211	J	0.421	0.0990	mg/Kg	2		6010B	Total/NA
Cadmium	0.316	J	0.421	0.161	mg/Kg	2		6010B	Total/NA
Chromium	10.1		1.05	0.559	mg/Kg	2		6010B	Total/NA
Cobalt	8.68		2.11	0.449	mg/Kg	2		6010B	Total/NA
Copper	24.4		2.11	0.599	mg/Kg	2		6010B	Total/NA
Lead	21.5		2.11	1.39	mg/Kg	2		6010B	Total/NA
Nickel	12.5		2.11	1.20	mg/Kg	2		6010B	Total/NA
Selenium	1.77	J	3.16	1.65	mg/Kg	2		6010B	Total/NA
Vanadium	27.0		4.21	0.922	mg/Kg	2		6010B	Total/NA
Zinc	79.5		4.21	1.72	mg/Kg	2		6010B	Total/NA
Mercury	0.0246	J	0.0868	0.0240	mg/Kg	1		7471A	Total/NA

Client Sample ID: SV-2-5 — Lab Sample ID: 570-208477-6

Analyte	Result	Qualifier	RL	MDL	Unit	Dil Fac	D	Method	Prep Type
Acetone	23		23	11	ug/Kg	1		8260B	Total/NA
Toluene	0.86	J	1.1	0.31	ug/Kg	1		8260B	Total/NA
C33-C36	4.6	J	4.9	4.5	mg/Kg	1		8015B	Total/NA
C37-C40	6.2		4.9	4.5	mg/Kg	1		8015B	Total/NA
C41-C44	9.1		4.9	4.5	mg/Kg	1		8015B	Total/NA
C6-C44	30		4.9	4.5	mg/Kg	1		8015B	Total/NA
Diesel Range Organics [C10-C28]	6.8		4.9	4.5	mg/Kg	1		8015B	Total/NA

Client Sample ID: SV-2-5-D — Lab Sample ID: 570-208477-7

Analyte	Result	Qualifier	RL	MDL	Unit	Dil Fac	D	Method	Prep Type
Acetone	11	J	22	11	ug/Kg	1		8260B	Total/NA
tert-Butyl alcohol (TBA)	13	J	22	7.7	ug/Kg	1		8260B	Total/NA
C41-C44	4.7	J	4.9	4.4	mg/Kg	1		8015B	Total/NA
C6-C44	14		4.9	4.4	mg/Kg	1		8015B	Total/NA

Client Sample ID: SV-1-0.5 — Lab Sample ID: 570-208477-8

Analyte	Result	Qualifier	RL	MDL	Unit	Dil Fac	D	Method	Prep Type
1,2,4-Trimethylbenzene	1.1	J	1.8	0.25	ug/Kg	1		8260B	Total/NA
1,3,5-Trimethylbenzene	0.94	J	1.8	0.24	ug/Kg	1		8260B	Total/NA
2-Butanone (MEK)	5.0	J	18	4.0	ug/Kg	1		8260B	Total/NA

This Detection Summary does not include radiochemical test results.

Client Sample ID: SV-1-0.5 (Continued)

Lab Sample ID: 570-208477-8

Analyte	Result	Qualifier	RL	MDL	Unit	Dil Fac	D	Method	Prep Type
Acetone	49		18	8.7	ug/Kg	1		8260B	Total/NA
Benzene	0.81	J	0.88	0.23	ug/Kg	1		8260B	Total/NA
Carbon disulfide	1.1	J	8.8	0.35	ug/Kg	1		8260B	Total/NA
o-Xylene	0.24	J	0.88	0.23	ug/Kg	1		8260B	Total/NA
m,p-Xylene	0.42	J	1.8	0.42	ug/Kg	1		8260B	Total/NA
Toluene	0.61	J	0.88	0.24	ug/Kg	1		8260B	Total/NA
Xylenes, Total	0.66	J	1.8	0.53	ug/Kg	1		8260B	Total/NA
C6-C44	24		4.9	4.5	mg/Kg	1		8015B	Total/NA
Diesel Range Organics [C10-C28]	9.2		4.9	4.5	mg/Kg	1		8015B	Total/NA
4,4'-DDE	5.6		5.0	0.68	ug/Kg	1		8081B	Total/NA
Barium	62.2		1.88	0.278	mg/Kg	2		6010B	Total/NA
Beryllium	0.320	J	0.376	0.0884	mg/Kg	2		6010B	Total/NA
Chromium	22.9		0.941	0.500	mg/Kg	2		6010B	Total/NA
Cobalt	5.33		1.88	0.401	mg/Kg	2		6010B	Total/NA
Copper	11.4		1.88	0.535	mg/Kg	2		6010B	Total/NA
Lead	20.4		1.88	1.24	mg/Kg	2		6010B	Total/NA
Nickel	8.54		1.88	1.07	mg/Kg	2		6010B	Total/NA
Vanadium	33.6		3.76	0.824	mg/Kg	2		6010B	Total/NA
Zinc	47.9		3.76	1.54	mg/Kg	2		6010B	Total/NA

Client Sample ID: SV-1-5

Lab Sample ID: 570-208477-9

Analyte	Result	Qualifier	RL	MDL	Unit	Dil Fac	D	Method	Prep Type
Acetone	16	J	21	10	ug/Kg	1		8260B	Total/NA
C6-C44	13		4.9	4.5	mg/Kg	1		8015B	Total/NA

Client Sample ID: SV-4-0.5

Lab Sample ID: 570-208477-10

Analyte	Result	Qualifier	RL	MDL	Unit	Dil Fac	D	Method	Prep Type
Acetone	12	J	20	9.7	ug/Kg	1		8260B	Total/NA
Benzene	0.32	J	0.99	0.25	ug/Kg	1		8260B	Total/NA
C6-C44	10		4.9	4.5	mg/Kg	1		8015B	Total/NA
4,4'-DDE	0.78	J p	5.0	0.68	ug/Kg	1		8081B	Total/NA
Barium	59.3		2.03	0.300	mg/Kg	2		6010B	Total/NA
Beryllium	0.285	J	0.407	0.0956	mg/Kg	2		6010B	Total/NA
Chromium	13.7		1.02	0.540	mg/Kg	2		6010B	Total/NA
Cobalt	6.00		2.03	0.433	mg/Kg	2		6010B	Total/NA
Copper	9.03		2.03	0.578	mg/Kg	2		6010B	Total/NA
Lead	7.87		2.03	1.35	mg/Kg	2		6010B	Total/NA
Nickel	8.52		2.03	1.15	mg/Kg	2		6010B	Total/NA
Selenium	1.63	J	3.05	1.59	mg/Kg	2		6010B	Total/NA
Vanadium	30.9		4.07	0.891	mg/Kg	2		6010B	Total/NA
Zinc	41.0		4.07	1.66	mg/Kg	2		6010B	Total/NA

Client Sample ID: SV-4-5

Lab Sample ID: 570-208477-11

Analyte	Result	Qualifier	RL	MDL	Unit	Dil Fac	D	Method	Prep Type
Acetone	15	J	22	11	ug/Kg	1		8260B	Total/NA

This Detection Summary does not include radiochemical test results.

Method: SW846 8260B - Volatile Organic Compounds (GC/MS)

Client Sample ID: SV-5-0.5
Date Collected: 11/22/24 09:38
Date Received: 11/22/24 16:50

Lab Sample ID: 570-208477-1
Matrix: Solid

Analyte	Result	Qualifier	RL	MDL	Unit	D	Prepared	Analyzed	Dil Fac
1,1,1,2-Tetrachloroethane	ND		0.91	0.26	ug/Kg		11/25/24 11:51	11/26/24 12:43	1
1,1,1-Trichloroethane	ND		0.91	0.21	ug/Kg		11/25/24 11:51	11/26/24 12:43	1
1,1,2,2-Tetrachloroethane	ND		1.8	0.49	ug/Kg		11/25/24 11:51	11/26/24 12:43	1
1,1,2-Trichloro-1,2,2-trifluoroethane	ND		9.1	0.42	ug/Kg		11/25/24 11:51	11/26/24 12:43	1
1,1,2-Trichloroethane	ND		0.91	0.42	ug/Kg		11/25/24 11:51	11/26/24 12:43	1
1,1-Dichloroethane	ND		0.91	0.25	ug/Kg		11/25/24 11:51	11/26/24 12:43	1
1,1-Dichloroethene	ND		0.91	0.24	ug/Kg		11/25/24 11:51	11/26/24 12:43	1
1,1-Dichloropropene	ND		1.8	0.35	ug/Kg		11/25/24 11:51	11/26/24 12:43	1
1,2,3-Trichlorobenzene	ND		1.8	0.34	ug/Kg		11/25/24 11:51	11/26/24 12:43	1
1,2,3-Trichloropropane	ND		1.8	0.38	ug/Kg		11/25/24 11:51	11/26/24 12:43	1
1,2,4-Trichlorobenzene	ND		1.8	0.37	ug/Kg		11/25/24 11:51	11/26/24 12:43	1
1,2,4-Trimethylbenzene	ND		1.8	0.25	ug/Kg		11/25/24 11:51	11/26/24 12:43	1
1,2-Dibromo-3-Chloropropane	ND		9.1	3.0	ug/Kg		11/25/24 11:51	11/26/24 12:43	1
1,2-Dibromoethane	ND		0.91	0.19	ug/Kg		11/25/24 11:51	11/26/24 12:43	1
1,2-Dichlorobenzene	ND		0.91	0.23	ug/Kg		11/25/24 11:51	11/26/24 12:43	1
1,2-Dichloroethane	ND		0.91	0.25	ug/Kg		11/25/24 11:51	11/26/24 12:43	1
1,2-Dichloropropane	ND		0.91	0.25	ug/Kg		11/25/24 11:51	11/26/24 12:43	1
1,3,5-Trimethylbenzene	ND		1.8	0.24	ug/Kg		11/25/24 11:51	11/26/24 12:43	1
1,3-Dichlorobenzene	ND		0.91	0.23	ug/Kg		11/25/24 11:51	11/26/24 12:43	1
1,3-Dichloropropane	ND		0.91	0.27	ug/Kg		11/25/24 11:51	11/26/24 12:43	1
1,4-Dichlorobenzene	ND		0.91	0.28	ug/Kg		11/25/24 11:51	11/26/24 12:43	1
2,2-Dichloropropane	ND		4.5	0.25	ug/Kg		11/25/24 11:51	11/26/24 12:43	1
2-Butanone (MEK)	ND		18	4.1	ug/Kg		11/25/24 11:51	11/26/24 12:43	1
2-Chlorotoluene	ND		0.91	0.23	ug/Kg		11/25/24 11:51	11/26/24 12:43	1
2-Hexanone	ND		18	2.8	ug/Kg		11/25/24 11:51	11/26/24 12:43	1
4-Chlorotoluene	ND		0.91	0.22	ug/Kg		11/25/24 11:51	11/26/24 12:43	1
4-Methyl-2-pentanone (MIBK)	ND		18	2.6	ug/Kg		11/25/24 11:51	11/26/24 12:43	1
Acetone	**18**		18	8.9	ug/Kg		11/25/24 11:51	11/26/24 12:43	1
Benzene	**0.78**	**J**	0.91	0.23	ug/Kg		11/25/24 11:51	11/26/24 12:43	1
Bromobenzene	ND		0.91	0.19	ug/Kg		11/25/24 11:51	11/26/24 12:43	1
Bromochloromethane	ND		1.8	0.40	ug/Kg		11/25/24 11:51	11/26/24 12:43	1
Bromodichloromethane	ND		0.91	0.30	ug/Kg		11/25/24 11:51	11/26/24 12:43	1
Bromoform	ND		4.5	1.2	ug/Kg		11/25/24 11:51	11/26/24 12:43	1
Bromomethane	ND		18	6.0	ug/Kg		11/25/24 11:51	11/26/24 12:43	1
cis-1,2-Dichloroethene	ND		0.91	0.31	ug/Kg		11/25/24 11:51	11/26/24 12:43	1
cis-1,3-Dichloropropene	ND		0.91	0.32	ug/Kg		11/25/24 11:51	11/26/24 12:43	1
Carbon disulfide	ND		9.1	0.36	ug/Kg		11/25/24 11:51	11/26/24 12:43	1
Carbon tetrachloride	ND		0.91	0.27	ug/Kg		11/25/24 11:51	11/26/24 12:43	1
Chlorobenzene	ND		0.91	0.24	ug/Kg		11/25/24 11:51	11/26/24 12:43	1
Chloroethane	ND		1.8	0.68	ug/Kg		11/25/24 11:51	11/26/24 12:43	1
Chloroform	ND		0.91	0.54	ug/Kg		11/25/24 11:51	11/26/24 12:43	1
Chloromethane	ND		18	1.4	ug/Kg		11/25/24 11:51	11/26/24 12:43	1
Dibromochloromethane	ND		1.8	0.25	ug/Kg		11/25/24 11:51	11/26/24 12:43	1
Dibromomethane	ND		0.91	0.28	ug/Kg		11/25/24 11:51	11/26/24 12:43	1
Dichlorodifluoromethane	ND		1.8	0.41	ug/Kg		11/25/24 11:51	11/26/24 12:43	1
Di-isopropyl ether (DIPE)	ND		0.91	0.45	ug/Kg		11/25/24 11:51	11/26/24 12:43	1
Ethanol	ND		230	84	ug/Kg		11/25/24 11:51	11/26/24 12:43	1
Ethylbenzene	ND		0.91	0.19	ug/Kg		11/25/24 11:51	11/26/24 12:43	1
Ethyl-t-butyl ether (ETBE)	ND		0.91	0.21	ug/Kg		11/25/24 11:51	11/26/24 12:43	1

Method: SW846 8260B - Volatile Organic Compounds (GC/MS) (Continued)

Client Sample ID: SV-5-0.5
Date Collected: 11/22/24 09:38
Date Received: 11/22/24 16:50

Lab Sample ID: 570-208477-1
Matrix: Solid

Analyte	Result	Qualifier	RL	MDL	Unit	D	Prepared	Analyzed	Dil Fac
Isopropylbenzene	ND		0.91	0.25	ug/Kg		11/25/24 11:51	11/26/24 12:43	1
Methylene Chloride	ND		9.1	2.8	ug/Kg		11/25/24 11:51	11/26/24 12:43	1
Methyl-t-Butyl Ether (MTBE)	ND		1.8	0.17	ug/Kg		11/25/24 11:51	11/26/24 12:43	1
Naphthalene	ND		9.1	3.6	ug/Kg		11/25/24 11:51	11/26/24 12:43	1
n-Butylbenzene	ND		0.91	0.19	ug/Kg		11/25/24 11:51	11/26/24 12:43	1
N-Propylbenzene	ND		1.8	0.24	ug/Kg		11/25/24 11:51	11/26/24 12:43	1
o-Xylene	ND		0.91	0.23	ug/Kg		11/25/24 11:51	11/26/24 12:43	1
m,p-Xylene	ND		1.8	0.43	ug/Kg		11/25/24 11:51	11/26/24 12:43	1
p-Isopropyltoluene	ND		0.91	0.26	ug/Kg		11/25/24 11:51	11/26/24 12:43	1
sec-Butylbenzene	ND		0.91	0.25	ug/Kg		11/25/24 11:51	11/26/24 12:43	1
Styrene	ND		0.91	0.29	ug/Kg		11/25/24 11:51	11/26/24 12:43	1
trans-1,2-Dichloroethene	ND		0.91	0.27	ug/Kg		11/25/24 11:51	11/26/24 12:43	1
trans-1,3-Dichloropropene	ND		1.8	0.25	ug/Kg		11/25/24 11:51	11/26/24 12:43	1
Tert-amyl-methyl ether (TAME)	ND		0.91	0.18	ug/Kg		11/25/24 11:51	11/26/24 12:43	1
tert-Butyl alcohol (TBA)	**12**	**J**	18	6.3	ug/Kg		11/25/24 11:51	11/26/24 12:43	1
tert-Butylbenzene	ND		0.91	0.23	ug/Kg		11/25/24 11:51	11/26/24 12:43	1
Tetrachloroethene	ND		0.91	0.20	ug/Kg		11/25/24 11:51	11/26/24 12:43	1
Toluene	**0.36**	**J**	0.91	0.24	ug/Kg		11/25/24 11:51	11/26/24 12:43	1
Trichloroethene	ND		1.8	0.35	ug/Kg		11/25/24 11:51	11/26/24 12:43	1
Trichlorofluoromethane	ND		9.1	0.25	ug/Kg		11/25/24 11:51	11/26/24 12:43	1
Vinyl acetate	ND		9.1	3.6	ug/Kg		11/25/24 11:51	11/26/24 12:43	1
Vinyl chloride	ND		0.91	0.34	ug/Kg		11/25/24 11:51	11/26/24 12:43	1
Xylenes, Total	ND		1.8	0.55	ug/Kg		11/25/24 11:51	11/26/24 12:43	1

Surrogate	*%Recovery*	*Qualifier*	*Limits*	*Prepared*	*Analyzed*	*Dil Fac*
1,2-Dichloroethane-d4 (Surr)	*97*		*32 - 179*	*11/25/24 11:51*	*11/26/24 12:43*	*1*
4-Bromofluorobenzene (Surr)	*93*		*80 - 120*	*11/25/24 11:51*	*11/26/24 12:43*	*1*
Dibromofluoromethane (Surr)	*95*		*58 - 147*	*11/25/24 11:51*	*11/26/24 12:43*	*1*
Toluene-d8 (Surr)	*103*		*80 - 120*	*11/25/24 11:51*	*11/26/24 12:43*	*1*

Client Sample ID: SV-5-5
Date Collected: 11/22/24 09:50
Date Received: 11/22/24 16:50

Lab Sample ID: 570-208477-2
Matrix: Solid

Analyte	Result	Qualifier	RL	MDL	Unit	D	Prepared	Analyzed	Dil Fac
1,1,1,2-Tetrachloroethane	ND		1.1	0.31	ug/Kg		11/25/24 11:51	11/26/24 13:05	1
1,1,1-Trichloroethane	ND		1.1	0.25	ug/Kg		11/25/24 11:51	11/26/24 13:05	1
1,1,2,2-Tetrachloroethane	ND		2.1	0.58	ug/Kg		11/25/24 11:51	11/26/24 13:05	1
1,1,2-Trichloro-1,2,2-trifluoroethane	ND		11	0.49	ug/Kg		11/25/24 11:51	11/26/24 13:05	1
1,1,2-Trichloroethane	ND		1.1	0.49	ug/Kg		11/25/24 11:51	11/26/24 13:05	1
1,1-Dichloroethane	ND		1.1	0.30	ug/Kg		11/25/24 11:51	11/26/24 13:05	1
1,1-Dichloroethene	ND		1.1	0.28	ug/Kg		11/25/24 11:51	11/26/24 13:05	1
1,1-Dichloropropene	ND		2.1	0.41	ug/Kg		11/25/24 11:51	11/26/24 13:05	1
1,2,3-Trichlorobenzene	ND		2.1	0.40	ug/Kg		11/25/24 11:51	11/26/24 13:05	1
1,2,3-Trichloropropane	ND		2.1	0.44	ug/Kg		11/25/24 11:51	11/26/24 13:05	1
1,2,4-Trichlorobenzene	ND		2.1	0.43	ug/Kg		11/25/24 11:51	11/26/24 13:05	1
1,2,4-Trimethylbenzene	ND		2.1	0.29	ug/Kg		11/25/24 11:51	11/26/24 13:05	1
1,2-Dibromo-3-Chloropropane	ND		11	3.5	ug/Kg		11/25/24 11:51	11/26/24 13:05	1
1,2-Dibromoethane	ND		1.1	0.22	ug/Kg		11/25/24 11:51	11/26/24 13:05	1
1,2-Dichlorobenzene	ND		1.1	0.27	ug/Kg		11/25/24 11:51	11/26/24 13:05	1
1,2-Dichloroethane	ND		1.1	0.29	ug/Kg		11/25/24 11:51	11/26/24 13:05	1

Method: SW846 8260B - Volatile Organic Compounds (GC/MS) (Continued)

Client Sample ID: SV-5-5
Date Collected: 11/22/24 09:50
Date Received: 11/22/24 16:50

Lab Sample ID: 570-208477-2
Matrix: Solid

Analyte	Result	Qualifier	RL	MDL	Unit	D	Prepared	Analyzed	Dil Fac
1,2-Dichloropropane	ND		1.1	0.29	ug/Kg		11/25/24 11:51	11/26/24 13:05	1
1,3,5-Trimethylbenzene	ND		2.1	0.28	ug/Kg		11/25/24 11:51	11/26/24 13:05	1
1,3-Dichlorobenzene	ND		1.1	0.27	ug/Kg		11/25/24 11:51	11/26/24 13:05	1
1,3-Dichloropropane	ND		1.1	0.31	ug/Kg		11/25/24 11:51	11/26/24 13:05	1
1,4-Dichlorobenzene	ND		1.1	0.33	ug/Kg		11/25/24 11:51	11/26/24 13:05	1
2,2-Dichloropropane	ND		5.3	0.29	ug/Kg		11/25/24 11:51	11/26/24 13:05	1
2-Butanone (MEK)	ND		21	4.8	ug/Kg		11/25/24 11:51	11/26/24 13:05	1
2-Chlorotoluene	ND		1.1	0.27	ug/Kg		11/25/24 11:51	11/26/24 13:05	1
2-Hexanone	ND		21	3.3	ug/Kg		11/25/24 11:51	11/26/24 13:05	1
4-Chlorotoluene	ND		1.1	0.26	ug/Kg		11/25/24 11:51	11/26/24 13:05	1
4-Methyl-2-pentanone (MIBK)	ND		21	3.1	ug/Kg		11/25/24 11:51	11/26/24 13:05	1
Acetone	ND		21	10	ug/Kg		11/25/24 11:51	11/26/24 13:05	1
Benzene	ND		1.1	0.27	ug/Kg		11/25/24 11:51	11/26/24 13:05	1
Bromobenzene	ND		1.1	0.22	ug/Kg		11/25/24 11:51	11/26/24 13:05	1
Bromochloromethane	ND		2.1	0.47	ug/Kg		11/25/24 11:51	11/26/24 13:05	1
Bromodichloromethane	ND		1.1	0.34	ug/Kg		11/25/24 11:51	11/26/24 13:05	1
Bromoform	ND		5.3	1.4	ug/Kg		11/25/24 11:51	11/26/24 13:05	1
Bromomethane	ND		21	7.0	ug/Kg		11/25/24 11:51	11/26/24 13:05	1
cis-1,2-Dichloroethene	ND		1.1	0.36	ug/Kg		11/25/24 11:51	11/26/24 13:05	1
cis-1,3-Dichloropropene	ND		1.1	0.37	ug/Kg		11/25/24 11:51	11/26/24 13:05	1
Carbon disulfide	ND		11	0.42	ug/Kg		11/25/24 11:51	11/26/24 13:05	1
Carbon tetrachloride	ND		1.1	0.32	ug/Kg		11/25/24 11:51	11/26/24 13:05	1
Chlorobenzene	ND		1.1	0.28	ug/Kg		11/25/24 11:51	11/26/24 13:05	1
Chloroethane	ND		2.1	0.79	ug/Kg		11/25/24 11:51	11/26/24 13:05	1
Chloroform	ND		1.1	0.62	ug/Kg		11/25/24 11:51	11/26/24 13:05	1
Chloromethane	ND		21	1.6	ug/Kg		11/25/24 11:51	11/26/24 13:05	1
Dibromochloromethane	ND		2.1	0.29	ug/Kg		11/25/24 11:51	11/26/24 13:05	1
Dibromomethane	ND		1.1	0.32	ug/Kg		11/25/24 11:51	11/26/24 13:05	1
Dichlorodifluoromethane	ND		2.1	0.48	ug/Kg		11/25/24 11:51	11/26/24 13:05	1
Di-isopropyl ether (DIPE)	ND		1.1	0.53	ug/Kg		11/25/24 11:51	11/26/24 13:05	1
Ethanol	ND		260	98	ug/Kg		11/25/24 11:51	11/26/24 13:05	1
Ethylbenzene	ND		1.1	0.22	ug/Kg		11/25/24 11:51	11/26/24 13:05	1
Ethyl-t-butyl ether (ETBE)	ND		1.1	0.25	ug/Kg		11/25/24 11:51	11/26/24 13:05	1
Isopropylbenzene	ND		1.1	0.29	ug/Kg		11/25/24 11:51	11/26/24 13:05	1
Methylene Chloride	ND		11	3.3	ug/Kg		11/25/24 11:51	11/26/24 13:05	1
Methyl-t-Butyl Ether (MTBE)	ND		2.1	0.20	ug/Kg		11/25/24 11:51	11/26/24 13:05	1
Naphthalene	ND		11	4.2	ug/Kg		11/25/24 11:51	11/26/24 13:05	1
n-Butylbenzene	ND		1.1	0.22	ug/Kg		11/25/24 11:51	11/26/24 13:05	1
N-Propylbenzene	ND		2.1	0.28	ug/Kg		11/25/24 11:51	11/26/24 13:05	1
o-Xylene	ND		1.1	0.27	ug/Kg		11/25/24 11:51	11/26/24 13:05	1
m,p-Xylene	ND		2.1	0.50	ug/Kg		11/25/24 11:51	11/26/24 13:05	1
p-Isopropyltoluene	ND		1.1	0.30	ug/Kg		11/25/24 11:51	11/26/24 13:05	1
sec-Butylbenzene	ND		1.1	0.29	ug/Kg		11/25/24 11:51	11/26/24 13:05	1
Styrene	ND		1.1	0.34	ug/Kg		11/25/24 11:51	11/26/24 13:05	1
trans-1,2-Dichloroethene	ND		1.1	0.32	ug/Kg		11/25/24 11:51	11/26/24 13:05	1
trans-1,3-Dichloropropene	ND		2.1	0.30	ug/Kg		11/25/24 11:51	11/26/24 13:05	1
Tert-amyl-methyl ether (TAME)	ND		1.1	0.21	ug/Kg		11/25/24 11:51	11/26/24 13:05	1
tert-Butyl alcohol (TBA)	**8.9**	**J**	21	7.4	ug/Kg		11/25/24 11:51	11/26/24 13:05	1
tert-Butylbenzene	ND		1.1	0.27	ug/Kg		11/25/24 11:51	11/26/24 13:05	1

Method: SW846 8260B - Volatile Organic Compounds (GC/MS) (Continued)

Client Sample ID: SV-5-5
Date Collected: 11/22/24 09:50
Date Received: 11/22/24 16:50

Lab Sample ID: 570-208477-2
Matrix: Solid

Analyte	Result	Qualifier	RL	MDL	Unit	D	Prepared	Analyzed	Dil Fac
Tetrachloroethene	ND		1.1	0.24	ug/Kg		11/25/24 11:51	11/26/24 13:05	1
Toluene	ND		1.1	0.28	ug/Kg		11/25/24 11:51	11/26/24 13:05	1
Trichloroethene	ND		2.1	0.41	ug/Kg		11/25/24 11:51	11/26/24 13:05	1
Trichlorofluoromethane	ND		11	0.29	ug/Kg		11/25/24 11:51	11/26/24 13:05	1
Vinyl acetate	ND		11	4.1	ug/Kg		11/25/24 11:51	11/26/24 13:05	1
Vinyl chloride	ND		1.1	0.40	ug/Kg		11/25/24 11:51	11/26/24 13:05	1
Xylenes, Total	ND		2.1	0.64	ug/Kg		11/25/24 11:51	11/26/24 13:05	1

Surrogate	*%Recovery*	*Qualifier*	*Limits*	*Prepared*	*Analyzed*	*Dil Fac*
1,2-Dichloroethane-d4 (Surr)	*96*		*32 - 179*	*11/25/24 11:51*	*11/26/24 13:05*	*1*
4-Bromofluorobenzene (Surr)	*95*		*80 - 120*	*11/25/24 11:51*	*11/26/24 13:05*	*1*
Dibromofluoromethane (Surr)	*96*		*58 - 147*	*11/25/24 11:51*	*11/26/24 13:05*	*1*
Toluene-d8 (Surr)	*103*		*80 - 120*	*11/25/24 11:51*	*11/26/24 13:05*	*1*

Client Sample ID: SV-3-0.5
Date Collected: 11/22/24 10:38
Date Received: 11/22/24 16:50

Lab Sample ID: 570-208477-3
Matrix: Solid

Analyte	Result	Qualifier	RL	MDL	Unit	D	Prepared	Analyzed	Dil Fac
1,1,1,2-Tetrachloroethane	ND		1.0	0.29	ug/Kg		11/25/24 11:51	11/26/24 13:27	1
1,1,1-Trichloroethane	ND		1.0	0.23	ug/Kg		11/25/24 11:51	11/26/24 13:27	1
1,1,2,2-Tetrachloroethane	ND		2.0	0.55	ug/Kg		11/25/24 11:51	11/26/24 13:27	1
1,1,2-Trichloro-1,2,2-trifluoroethane	ND		10	0.46	ug/Kg		11/25/24 11:51	11/26/24 13:27	1
1,1,2-Trichloroethane	ND		1.0	0.47	ug/Kg		11/25/24 11:51	11/26/24 13:27	1
1,1-Dichloroethane	ND		1.0	0.28	ug/Kg		11/25/24 11:51	11/26/24 13:27	1
1,1-Dichloroethene	ND		1.0	0.27	ug/Kg		11/25/24 11:51	11/26/24 13:27	1
1,1-Dichloropropene	ND		2.0	0.39	ug/Kg		11/25/24 11:51	11/26/24 13:27	1
1,2,3-Trichlorobenzene	ND		2.0	0.38	ug/Kg		11/25/24 11:51	11/26/24 13:27	1
1,2,3-Trichloropropane	ND		2.0	0.42	ug/Kg		11/25/24 11:51	11/26/24 13:27	1
1,2,4-Trichlorobenzene	ND		2.0	0.41	ug/Kg		11/25/24 11:51	11/26/24 13:27	1
1,2,4-Trimethylbenzene	ND		2.0	0.28	ug/Kg		11/25/24 11:51	11/26/24 13:27	1
1,2-Dibromo-3-Chloropropane	ND		10	3.3	ug/Kg		11/25/24 11:51	11/26/24 13:27	1
1,2-Dibromoethane	ND		1.0	0.21	ug/Kg		11/25/24 11:51	11/26/24 13:27	1
1,2-Dichlorobenzene	ND		1.0	0.25	ug/Kg		11/25/24 11:51	11/26/24 13:27	1
1,2-Dichloroethane	ND		1.0	0.28	ug/Kg		11/25/24 11:51	11/26/24 13:27	1
1,2-Dichloropropane	ND		1.0	0.28	ug/Kg		11/25/24 11:51	11/26/24 13:27	1
1,3,5-Trimethylbenzene	ND		2.0	0.27	ug/Kg		11/25/24 11:51	11/26/24 13:27	1
1,3-Dichlorobenzene	ND		1.0	0.25	ug/Kg		11/25/24 11:51	11/26/24 13:27	1
1,3-Dichloropropane	ND		1.0	0.30	ug/Kg		11/25/24 11:51	11/26/24 13:27	1
1,4-Dichlorobenzene	ND		1.0	0.31	ug/Kg		11/25/24 11:51	11/26/24 13:27	1
2,2-Dichloropropane	ND		5.0	0.27	ug/Kg		11/25/24 11:51	11/26/24 13:27	1
2-Butanone (MEK)	ND		20	4.5	ug/Kg		11/25/24 11:51	11/26/24 13:27	1
2-Chlorotoluene	ND		1.0	0.25	ug/Kg		11/25/24 11:51	11/26/24 13:27	1
2-Hexanone	ND		20	3.1	ug/Kg		11/25/24 11:51	11/26/24 13:27	1
4-Chlorotoluene	ND		1.0	0.24	ug/Kg		11/25/24 11:51	11/26/24 13:27	1
4-Methyl-2-pentanone (MIBK)	ND		20	2.9	ug/Kg		11/25/24 11:51	11/26/24 13:27	1
Acetone	**20**		20	9.9	ug/Kg		11/25/24 11:51	11/26/24 13:27	1
Benzene	**0.35**	**J**	1.0	0.26	ug/Kg		11/25/24 11:51	11/26/24 13:27	1
Bromobenzene	ND		1.0	0.21	ug/Kg		11/25/24 11:51	11/26/24 13:27	1
Bromochloromethane	ND		2.0	0.45	ug/Kg		11/25/24 11:51	11/26/24 13:27	1
Bromodichloromethane	ND		1.0	0.33	ug/Kg		11/25/24 11:51	11/26/24 13:27	1

Method: SW846 8260B - Volatile Organic Compounds (GC/MS) (Continued)

Client Sample ID: SV-3-0.5
Date Collected: 11/22/24 10:38
Date Received: 11/22/24 16:50

Lab Sample ID: 570-208477-3
Matrix: Solid

Analyte	Result	Qualifier	RL	MDL	Unit	D	Prepared	Analyzed	Dil Fac
Bromoform	ND		5.0	1.3	ug/Kg		11/25/24 11:51	11/26/24 13:27	1
Bromomethane	ND		20	6.6	ug/Kg		11/25/24 11:51	11/26/24 13:27	1
cis-1,2-Dichloroethene	ND		1.0	0.34	ug/Kg		11/25/24 11:51	11/26/24 13:27	1
cis-1,3-Dichloropropene	ND		1.0	0.35	ug/Kg		11/25/24 11:51	11/26/24 13:27	1
Carbon disulfide	ND		10	0.40	ug/Kg		11/25/24 11:51	11/26/24 13:27	1
Carbon tetrachloride	ND		1.0	0.30	ug/Kg		11/25/24 11:51	11/26/24 13:27	1
Chlorobenzene	ND		1.0	0.27	ug/Kg		11/25/24 11:51	11/26/24 13:27	1
Chloroethane	ND		2.0	0.75	ug/Kg		11/25/24 11:51	11/26/24 13:27	1
Chloroform	ND		1.0	0.59	ug/Kg		11/25/24 11:51	11/26/24 13:27	1
Chloromethane	ND		20	1.5	ug/Kg		11/25/24 11:51	11/26/24 13:27	1
Dibromochloromethane	ND		2.0	0.27	ug/Kg		11/25/24 11:51	11/26/24 13:27	1
Dibromomethane	ND		1.0	0.31	ug/Kg		11/25/24 11:51	11/26/24 13:27	1
Dichlorodifluoromethane	ND		2.0	0.46	ug/Kg		11/25/24 11:51	11/26/24 13:27	1
Di-isopropyl ether (DIPE)	ND		1.0	0.50	ug/Kg		11/25/24 11:51	11/26/24 13:27	1
Ethanol	ND		250	92	ug/Kg		11/25/24 11:51	11/26/24 13:27	1
Ethylbenzene	ND		1.0	0.21	ug/Kg		11/25/24 11:51	11/26/24 13:27	1
Ethyl-t-butyl ether (ETBE)	ND		1.0	0.24	ug/Kg		11/25/24 11:51	11/26/24 13:27	1
Isopropylbenzene	ND		1.0	0.28	ug/Kg		11/25/24 11:51	11/26/24 13:27	1
Methylene Chloride	ND		10	3.1	ug/Kg		11/25/24 11:51	11/26/24 13:27	1
Methyl-t-Butyl Ether (MTBE)	ND		2.0	0.19	ug/Kg		11/25/24 11:51	11/26/24 13:27	1
Naphthalene	ND		10	3.9	ug/Kg		11/25/24 11:51	11/26/24 13:27	1
n-Butylbenzene	ND		1.0	0.21	ug/Kg		11/25/24 11:51	11/26/24 13:27	1
N-Propylbenzene	ND		2.0	0.26	ug/Kg		11/25/24 11:51	11/26/24 13:27	1
o-Xylene	ND		1.0	0.26	ug/Kg		11/25/24 11:51	11/26/24 13:27	1
m,p-Xylene	ND		2.0	0.48	ug/Kg		11/25/24 11:51	11/26/24 13:27	1
p-Isopropyltoluene	ND		1.0	0.28	ug/Kg		11/25/24 11:51	11/26/24 13:27	1
sec-Butylbenzene	ND		1.0	0.27	ug/Kg		11/25/24 11:51	11/26/24 13:27	1
Styrene	ND		1.0	0.32	ug/Kg		11/25/24 11:51	11/26/24 13:27	1
trans-1,2-Dichloroethene	ND		1.0	0.30	ug/Kg		11/25/24 11:51	11/26/24 13:27	1
trans-1,3-Dichloropropene	ND		2.0	0.28	ug/Kg		11/25/24 11:51	11/26/24 13:27	1
Tert-amyl-methyl ether (TAME)	ND		1.0	0.19	ug/Kg		11/25/24 11:51	11/26/24 13:27	1
tert-Butyl alcohol (TBA)	ND		20	7.0	ug/Kg		11/25/24 11:51	11/26/24 13:27	1
tert-Butylbenzene	ND		1.0	0.26	ug/Kg		11/25/24 11:51	11/26/24 13:27	1
Tetrachloroethene	ND		1.0	0.22	ug/Kg		11/25/24 11:51	11/26/24 13:27	1
Toluene	ND		1.0	0.27	ug/Kg		11/25/24 11:51	11/26/24 13:27	1
Trichloroethene	ND		2.0	0.39	ug/Kg		11/25/24 11:51	11/26/24 13:27	1
Trichlorofluoromethane	ND		10	0.27	ug/Kg		11/25/24 11:51	11/26/24 13:27	1
Vinyl acetate	ND		10	3.9	ug/Kg		11/25/24 11:51	11/26/24 13:27	1
Vinyl chloride	ND		1.0	0.38	ug/Kg		11/25/24 11:51	11/26/24 13:27	1
Xylenes, Total	ND		2.0	0.60	ug/Kg		11/25/24 11:51	11/26/24 13:27	1

Surrogate	*%Recovery*	*Qualifier*	*Limits*	*Prepared*	*Analyzed*	*Dil Fac*
1,2-Dichloroethane-d4 (Surr)	*99*		*32 - 179*	*11/25/24 11:51*	*11/26/24 13:27*	*1*
4-Bromofluorobenzene (Surr)	*95*		*80 - 120*	*11/25/24 11:51*	*11/26/24 13:27*	*1*
Dibromofluoromethane (Surr)	*97*		*58 - 147*	*11/25/24 11:51*	*11/26/24 13:27*	*1*
Toluene-d8 (Surr)	*102*		*80 - 120*	*11/25/24 11:51*	*11/26/24 13:27*	*1*

Method: SW846 8260B - Volatile Organic Compounds (GC/MS)

Client Sample ID: SV-3-5
Date Collected: 11/22/24 10:50
Date Received: 11/22/24 16:50

Lab Sample ID: 570-208477-4
Matrix: Solid

Analyte	Result	Qualifier	RL	MDL	Unit	D	Prepared	Analyzed	Dil Fac
1,1,1,2-Tetrachloroethane	ND		0.85	0.25	ug/Kg		11/25/24 11:51	11/26/24 13:49	1
1,1,1-Trichloroethane	ND		0.85	0.20	ug/Kg		11/25/24 11:51	11/26/24 13:49	1
1,1,2,2-Tetrachloroethane	ND		1.7	0.47	ug/Kg		11/25/24 11:51	11/26/24 13:49	1
1,1,2-Trichloro-1,2,2-trifluoroethane	ND		8.5	0.40	ug/Kg		11/25/24 11:51	11/26/24 13:49	1
1,1,2-Trichloroethane	ND		0.85	0.40	ug/Kg		11/25/24 11:51	11/26/24 13:49	1
1,1-Dichloroethane	ND		0.85	0.24	ug/Kg		11/25/24 11:51	11/26/24 13:49	1
1,1-Dichloroethene	ND		0.85	0.23	ug/Kg		11/25/24 11:51	11/26/24 13:49	1
1,1-Dichloropropene	ND		1.7	0.33	ug/Kg		11/25/24 11:51	11/26/24 13:49	1
1,2,3-Trichlorobenzene	ND		1.7	0.32	ug/Kg		11/25/24 11:51	11/26/24 13:49	1
1,2,3-Trichloropropane	ND		1.7	0.36	ug/Kg		11/25/24 11:51	11/26/24 13:49	1
1,2,4-Trichlorobenzene	ND		1.7	0.35	ug/Kg		11/25/24 11:51	11/26/24 13:49	1
1,2,4-Trimethylbenzene	ND		1.7	0.24	ug/Kg		11/25/24 11:51	11/26/24 13:49	1
1,2-Dibromo-3-Chloropropane	ND		8.5	2.8	ug/Kg		11/25/24 11:51	11/26/24 13:49	1
1,2-Dibromoethane	ND		0.85	0.18	ug/Kg		11/25/24 11:51	11/26/24 13:49	1
1,2-Dichlorobenzene	ND		0.85	0.21	ug/Kg		11/25/24 11:51	11/26/24 13:49	1
1,2-Dichloroethane	ND		0.85	0.24	ug/Kg		11/25/24 11:51	11/26/24 13:49	1
1,2-Dichloropropane	ND		0.85	0.24	ug/Kg		11/25/24 11:51	11/26/24 13:49	1
1,3,5-Trimethylbenzene	ND		1.7	0.23	ug/Kg		11/25/24 11:51	11/26/24 13:49	1
1,3-Dichlorobenzene	ND		0.85	0.22	ug/Kg		11/25/24 11:51	11/26/24 13:49	1
1,3-Dichloropropane	ND		0.85	0.25	ug/Kg		11/25/24 11:51	11/26/24 13:49	1
1,4-Dichlorobenzene	ND		0.85	0.26	ug/Kg		11/25/24 11:51	11/26/24 13:49	1
2,2-Dichloropropane	ND		4.3	0.23	ug/Kg		11/25/24 11:51	11/26/24 13:49	1
2-Butanone (MEK)	ND		17	3.9	ug/Kg		11/25/24 11:51	11/26/24 13:49	1
2-Chlorotoluene	ND		0.85	0.22	ug/Kg		11/25/24 11:51	11/26/24 13:49	1
2-Hexanone	ND		17	2.6	ug/Kg		11/25/24 11:51	11/26/24 13:49	1
4-Chlorotoluene	ND		0.85	0.21	ug/Kg		11/25/24 11:51	11/26/24 13:49	1
4-Methyl-2-pentanone (MIBK)	ND		17	2.5	ug/Kg		11/25/24 11:51	11/26/24 13:49	1
Acetone	**29**		17	8.4	ug/Kg		11/25/24 11:51	11/26/24 13:49	1
Benzene	**0.60**	**J**	0.85	0.22	ug/Kg		11/25/24 11:51	11/26/24 13:49	1
Bromobenzene	ND		0.85	0.18	ug/Kg		11/25/24 11:51	11/26/24 13:49	1
Bromochloromethane	ND		1.7	0.38	ug/Kg		11/25/24 11:51	11/26/24 13:49	1
Bromodichloromethane	ND		0.85	0.28	ug/Kg		11/25/24 11:51	11/26/24 13:49	1
Bromoform	ND		4.3	1.1	ug/Kg		11/25/24 11:51	11/26/24 13:49	1
Bromomethane	ND		17	5.6	ug/Kg		11/25/24 11:51	11/26/24 13:49	1
cis-1,2-Dichloroethene	ND		0.85	0.29	ug/Kg		11/25/24 11:51	11/26/24 13:49	1
cis-1,3-Dichloropropene	ND		0.85	0.30	ug/Kg		11/25/24 11:51	11/26/24 13:49	1
Carbon disulfide	ND		8.5	0.34	ug/Kg		11/25/24 11:51	11/26/24 13:49	1
Carbon tetrachloride	ND		0.85	0.26	ug/Kg		11/25/24 11:51	11/26/24 13:49	1
Chlorobenzene	ND		0.85	0.23	ug/Kg		11/25/24 11:51	11/26/24 13:49	1
Chloroethane	ND		1.7	0.64	ug/Kg		11/25/24 11:51	11/26/24 13:49	1
Chloroform	ND		0.85	0.50	ug/Kg		11/25/24 11:51	11/26/24 13:49	1
Chloromethane	ND		17	1.3	ug/Kg		11/25/24 11:51	11/26/24 13:49	1
Dibromochloromethane	ND		1.7	0.23	ug/Kg		11/25/24 11:51	11/26/24 13:49	1
Dibromomethane	ND		0.85	0.26	ug/Kg		11/25/24 11:51	11/26/24 13:49	1
Dichlorodifluoromethane	ND		1.7	0.39	ug/Kg		11/25/24 11:51	11/26/24 13:49	1
Di-isopropyl ether (DIPE)	ND		0.85	0.43	ug/Kg		11/25/24 11:51	11/26/24 13:49	1
Ethanol	ND		210	79	ug/Kg		11/25/24 11:51	11/26/24 13:49	1
Ethylbenzene	ND		0.85	0.18	ug/Kg		11/25/24 11:51	11/26/24 13:49	1
Ethyl-t-butyl ether (ETBE)	ND		0.85	0.20	ug/Kg		11/25/24 11:51	11/26/24 13:49	1

Method: SW846 8260B - Volatile Organic Compounds (GC/MS) (Continued)

Client Sample ID: SV-3-5
Date Collected: 11/22/24 10:50
Date Received: 11/22/24 16:50

Lab Sample ID: 570-208477-4
Matrix: Solid

Analyte	Result	Qualifier	RL	MDL	Unit	D	Prepared	Analyzed	Dil Fac
Isopropylbenzene	ND		0.85	0.24	ug/Kg		11/25/24 11:51	11/26/24 13:49	1
Methylene Chloride	ND		8.5	2.7	ug/Kg		11/25/24 11:51	11/26/24 13:49	1
Methyl-t-Butyl Ether (MTBE)	ND		1.7	0.16	ug/Kg		11/25/24 11:51	11/26/24 13:49	1
Naphthalene	ND		8.5	3.4	ug/Kg		11/25/24 11:51	11/26/24 13:49	1
n-Butylbenzene	ND		0.85	0.18	ug/Kg		11/25/24 11:51	11/26/24 13:49	1
N-Propylbenzene	ND		1.7	0.22	ug/Kg		11/25/24 11:51	11/26/24 13:49	1
o-Xylene	ND		0.85	0.22	ug/Kg		11/25/24 11:51	11/26/24 13:49	1
m,p-Xylene	ND		1.7	0.40	ug/Kg		11/25/24 11:51	11/26/24 13:49	1
p-Isopropyltoluene	ND		0.85	0.24	ug/Kg		11/25/24 11:51	11/26/24 13:49	1
sec-Butylbenzene	ND		0.85	0.23	ug/Kg		11/25/24 11:51	11/26/24 13:49	1
Styrene	ND		0.85	0.27	ug/Kg		11/25/24 11:51	11/26/24 13:49	1
trans-1,2-Dichloroethene	ND		0.85	0.26	ug/Kg		11/25/24 11:51	11/26/24 13:49	1
trans-1,3-Dichloropropene	ND		1.7	0.24	ug/Kg		11/25/24 11:51	11/26/24 13:49	1
Tert-amyl-methyl ether (TAME)	ND		0.85	0.17	ug/Kg		11/25/24 11:51	11/26/24 13:49	1
tert-Butyl alcohol (TBA)	**10**	**J**	17	6.0	ug/Kg		11/25/24 11:51	11/26/24 13:49	1
tert-Butylbenzene	ND		0.85	0.22	ug/Kg		11/25/24 11:51	11/26/24 13:49	1
Tetrachloroethene	ND		0.85	0.19	ug/Kg		11/25/24 11:51	11/26/24 13:49	1
Toluene	**0.34**	**J**	0.85	0.23	ug/Kg		11/25/24 11:51	11/26/24 13:49	1
Trichloroethene	ND		1.7	0.33	ug/Kg		11/25/24 11:51	11/26/24 13:49	1
Trichlorofluoromethane	ND		8.5	0.23	ug/Kg		11/25/24 11:51	11/26/24 13:49	1
Vinyl acetate	ND		8.5	3.3	ug/Kg		11/25/24 11:51	11/26/24 13:49	1
Vinyl chloride	ND		0.85	0.32	ug/Kg		11/25/24 11:51	11/26/24 13:49	1
Xylenes, Total	ND		1.7	0.51	ug/Kg		11/25/24 11:51	11/26/24 13:49	1

Surrogate	*%Recovery*	*Qualifier*	*Limits*	*Prepared*	*Analyzed*	*Dil Fac*
1,2-Dichloroethane-d4 (Surr)	*98*		*32 - 179*	*11/25/24 11:51*	*11/26/24 13:49*	*1*
4-Bromofluorobenzene (Surr)	*94*		*80 - 120*	*11/25/24 11:51*	*11/26/24 13:49*	*1*
Dibromofluoromethane (Surr)	*97*		*58 - 147*	*11/25/24 11:51*	*11/26/24 13:49*	*1*
Toluene-d8 (Surr)	*103*		*80 - 120*	*11/25/24 11:51*	*11/26/24 13:49*	*1*

Client Sample ID: SV-2-0.5
Date Collected: 11/22/24 11:45
Date Received: 11/22/24 16:50

Lab Sample ID: 570-208477-5
Matrix: Solid

Analyte	Result	Qualifier	RL	MDL	Unit	D	Prepared	Analyzed	Dil Fac
1,1,1,2-Tetrachloroethane	ND		0.98	0.29	ug/Kg		11/25/24 11:51	11/26/24 14:11	1
1,1,1-Trichloroethane	ND		0.98	0.23	ug/Kg		11/25/24 11:51	11/26/24 14:11	1
1,1,2,2-Tetrachloroethane	ND		2.0	0.53	ug/Kg		11/25/24 11:51	11/26/24 14:11	1
1,1,2-Trichloro-1,2,2-trifluoroethane	ND		9.8	0.45	ug/Kg		11/25/24 11:51	11/26/24 14:11	1
1,1,2-Trichloroethane	ND		0.98	0.46	ug/Kg		11/25/24 11:51	11/26/24 14:11	1
1,1-Dichloroethane	ND		0.98	0.27	ug/Kg		11/25/24 11:51	11/26/24 14:11	1
1,1-Dichloroethene	ND		0.98	0.26	ug/Kg		11/25/24 11:51	11/26/24 14:11	1
1,1-Dichloropropene	ND		2.0	0.38	ug/Kg		11/25/24 11:51	11/26/24 14:11	1
1,2,3-Trichlorobenzene	ND		2.0	0.37	ug/Kg		11/25/24 11:51	11/26/24 14:11	1
1,2,3-Trichloropropane	ND		2.0	0.41	ug/Kg		11/25/24 11:51	11/26/24 14:11	1
1,2,4-Trichlorobenzene	ND		2.0	0.40	ug/Kg		11/25/24 11:51	11/26/24 14:11	1
1,2,4-Trimethylbenzene	ND		2.0	0.27	ug/Kg		11/25/24 11:51	11/26/24 14:11	1
1,2-Dibromo-3-Chloropropane	ND		9.8	3.3	ug/Kg		11/25/24 11:51	11/26/24 14:11	1
1,2-Dibromoethane	ND		0.98	0.20	ug/Kg		11/25/24 11:51	11/26/24 14:11	1
1,2-Dichlorobenzene	ND		0.98	0.25	ug/Kg		11/25/24 11:51	11/26/24 14:11	1
1,2-Dichloroethane	ND		0.98	0.27	ug/Kg		11/25/24 11:51	11/26/24 14:11	1

Method: SW846 8260B - Volatile Organic Compounds (GC/MS) (Continued)

Client Sample ID: SV-2-0.5
Date Collected: 11/22/24 11:45
Date Received: 11/22/24 16:50

Lab Sample ID: 570-208477-5
Matrix: Solid

Analyte	Result	Qualifier	RL	MDL	Unit	D	Prepared	Analyzed	Dil Fac
1,2-Dichloropropane	ND		0.98	0.27	ug/Kg		11/25/24 11:51	11/26/24 14:11	1
1,3,5-Trimethylbenzene	ND		2.0	0.26	ug/Kg		11/25/24 11:51	11/26/24 14:11	1
1,3-Dichlorobenzene	ND		0.98	0.25	ug/Kg		11/25/24 11:51	11/26/24 14:11	1
1,3-Dichloropropane	ND		0.98	0.29	ug/Kg		11/25/24 11:51	11/26/24 14:11	1
1,4-Dichlorobenzene	ND		0.98	0.30	ug/Kg		11/25/24 11:51	11/26/24 14:11	1
2,2-Dichloropropane	ND		4.9	0.27	ug/Kg		11/25/24 11:51	11/26/24 14:11	1
2-Butanone (MEK)	ND		20	4.4	ug/Kg		11/25/24 11:51	11/26/24 14:11	1
2-Chlorotoluene	ND		0.98	0.25	ug/Kg		11/25/24 11:51	11/26/24 14:11	1
2-Hexanone	ND		20	3.0	ug/Kg		11/25/24 11:51	11/26/24 14:11	1
4-Chlorotoluene	ND		0.98	0.24	ug/Kg		11/25/24 11:51	11/26/24 14:11	1
4-Methyl-2-pentanone (MIBK)	ND		20	2.9	ug/Kg		11/25/24 11:51	11/26/24 14:11	1
Acetone	**76**		20	9.6	ug/Kg		11/25/24 11:51	11/26/24 14:11	1
Benzene	ND		0.98	0.25	ug/Kg		11/25/24 11:51	11/26/24 14:11	1
Bromobenzene	ND		0.98	0.20	ug/Kg		11/25/24 11:51	11/26/24 14:11	1
Bromochloromethane	ND		2.0	0.44	ug/Kg		11/25/24 11:51	11/26/24 14:11	1
Bromodichloromethane	ND		0.98	0.32	ug/Kg		11/25/24 11:51	11/26/24 14:11	1
Bromoform	ND		4.9	1.3	ug/Kg		11/25/24 11:51	11/26/24 14:11	1
Bromomethane	ND		20	6.4	ug/Kg		11/25/24 11:51	11/26/24 14:11	1
cis-1,2-Dichloroethene	ND		0.98	0.33	ug/Kg		11/25/24 11:51	11/26/24 14:11	1
cis-1,3-Dichloropropene	ND		0.98	0.34	ug/Kg		11/25/24 11:51	11/26/24 14:11	1
Carbon disulfide	ND		9.8	0.39	ug/Kg		11/25/24 11:51	11/26/24 14:11	1
Carbon tetrachloride	ND		0.98	0.29	ug/Kg		11/25/24 11:51	11/26/24 14:11	1
Chlorobenzene	ND		0.98	0.26	ug/Kg		11/25/24 11:51	11/26/24 14:11	1
Chloroethane	ND		2.0	0.73	ug/Kg		11/25/24 11:51	11/26/24 14:11	1
Chloroform	ND		0.98	0.58	ug/Kg		11/25/24 11:51	11/26/24 14:11	1
Chloromethane	ND		20	1.5	ug/Kg		11/25/24 11:51	11/26/24 14:11	1
Dibromochloromethane	ND		2.0	0.27	ug/Kg		11/25/24 11:51	11/26/24 14:11	1
Dibromomethane	ND		0.98	0.30	ug/Kg		11/25/24 11:51	11/26/24 14:11	1
Dichlorodifluoromethane	ND		2.0	0.45	ug/Kg		11/25/24 11:51	11/26/24 14:11	1
Di-isopropyl ether (DIPE)	ND		0.98	0.49	ug/Kg		11/25/24 11:51	11/26/24 14:11	1
Ethanol	ND		250	90	ug/Kg		11/25/24 11:51	11/26/24 14:11	1
Ethylbenzene	ND		0.98	0.20	ug/Kg		11/25/24 11:51	11/26/24 14:11	1
Ethyl-t-butyl ether (ETBE)	ND		0.98	0.23	ug/Kg		11/25/24 11:51	11/26/24 14:11	1
Isopropylbenzene	ND		0.98	0.27	ug/Kg		11/25/24 11:51	11/26/24 14:11	1
Methylene Chloride	ND		9.8	3.1	ug/Kg		11/25/24 11:51	11/26/24 14:11	1
Methyl-t-Butyl Ether (MTBE)	ND		2.0	0.18	ug/Kg		11/25/24 11:51	11/26/24 14:11	1
Naphthalene	ND		9.8	3.9	ug/Kg		11/25/24 11:51	11/26/24 14:11	1
n-Butylbenzene	ND		0.98	0.21	ug/Kg		11/25/24 11:51	11/26/24 14:11	1
N-Propylbenzene	ND		2.0	0.26	ug/Kg		11/25/24 11:51	11/26/24 14:11	1
o-Xylene	ND		0.98	0.25	ug/Kg		11/25/24 11:51	11/26/24 14:11	1
m,p-Xylene	ND		2.0	0.46	ug/Kg		11/25/24 11:51	11/26/24 14:11	1
p-Isopropyltoluene	ND		0.98	0.28	ug/Kg		11/25/24 11:51	11/26/24 14:11	1
sec-Butylbenzene	ND		0.98	0.27	ug/Kg		11/25/24 11:51	11/26/24 14:11	1
Styrene	ND		0.98	0.31	ug/Kg		11/25/24 11:51	11/26/24 14:11	1
trans-1,2-Dichloroethene	ND		0.98	0.29	ug/Kg		11/25/24 11:51	11/26/24 14:11	1
trans-1,3-Dichloropropene	ND		2.0	0.27	ug/Kg		11/25/24 11:51	11/26/24 14:11	1
Tert-amyl-methyl ether (TAME)	ND		0.98	0.19	ug/Kg		11/25/24 11:51	11/26/24 14:11	1
tert-Butyl alcohol (TBA)	ND		20	6.9	ug/Kg		11/25/24 11:51	11/26/24 14:11	1
tert-Butylbenzene	ND		0.98	0.25	ug/Kg		11/25/24 11:51	11/26/24 14:11	1

Method: SW846 8260B - Volatile Organic Compounds (GC/MS) (Continued)

Client Sample ID: SV-2-0.5
Date Collected: 11/22/24 11:45
Date Received: 11/22/24 16:50

Lab Sample ID: 570-208477-5
Matrix: Solid

Analyte	Result	Qualifier	RL	MDL	Unit	D	Prepared	Analyzed	Dil Fac
Tetrachloroethene	ND		0.98	0.22	ug/Kg		11/25/24 11:51	11/26/24 14:11	1
Toluene	**0.35**	**J**	0.98	0.26	ug/Kg		11/25/24 11:51	11/26/24 14:11	1
Trichloroethene	ND		2.0	0.38	ug/Kg		11/25/24 11:51	11/26/24 14:11	1
Trichlorofluoromethane	ND		9.8	0.27	ug/Kg		11/25/24 11:51	11/26/24 14:11	1
Vinyl acetate	ND		9.8	3.8	ug/Kg		11/25/24 11:51	11/26/24 14:11	1
Vinyl chloride	ND		0.98	0.37	ug/Kg		11/25/24 11:51	11/26/24 14:11	1
Xylenes, Total	ND		2.0	0.59	ug/Kg		11/25/24 11:51	11/26/24 14:11	1

Surrogate	*%Recovery*	*Qualifier*	*Limits*	*Prepared*	*Analyzed*	*Dil Fac*
1,2-Dichloroethane-d4 (Surr)	*96*		*32 - 179*	*11/25/24 11:51*	*11/26/24 14:11*	*1*
4-Bromofluorobenzene (Surr)	*86*		*80 - 120*	*11/25/24 11:51*	*11/26/24 14:11*	*1*
Dibromofluoromethane (Surr)	*96*		*58 - 147*	*11/25/24 11:51*	*11/26/24 14:11*	*1*
Toluene-d8 (Surr)	*100*		*80 - 120*	*11/25/24 11:51*	*11/26/24 14:11*	*1*

Client Sample ID: SV-2-5
Date Collected: 11/22/24 12:05
Date Received: 11/22/24 16:50

Lab Sample ID: 570-208477-6
Matrix: Solid

Analyte	Result	Qualifier	RL	MDL	Unit	D	Prepared	Analyzed	Dil Fac
1,1,1,2-Tetrachloroethane	ND		1.1	0.33	ug/Kg		11/25/24 11:51	11/26/24 14:33	1
1,1,1-Trichloroethane	ND		1.1	0.27	ug/Kg		11/25/24 11:51	11/26/24 14:33	1
1,1,2,2-Tetrachloroethane	ND		2.3	0.62	ug/Kg		11/25/24 11:51	11/26/24 14:33	1
1,1,2-Trichloro-1,2,2-trifluoroethane	ND		11	0.53	ug/Kg		11/25/24 11:51	11/26/24 14:33	1
1,1,2-Trichloroethane	ND		1.1	0.53	ug/Kg		11/25/24 11:51	11/26/24 14:33	1
1,1-Dichloroethane	ND		1.1	0.32	ug/Kg		11/25/24 11:51	11/26/24 14:33	1
1,1-Dichloroethene	ND		1.1	0.30	ug/Kg		11/25/24 11:51	11/26/24 14:33	1
1,1-Dichloropropene	ND		2.3	0.44	ug/Kg		11/25/24 11:51	11/26/24 14:33	1
1,2,3-Trichlorobenzene	ND		2.3	0.43	ug/Kg		11/25/24 11:51	11/26/24 14:33	1
1,2,3-Trichloropropane	ND		2.3	0.48	ug/Kg		11/25/24 11:51	11/26/24 14:33	1
1,2,4-Trichlorobenzene	ND		2.3	0.47	ug/Kg		11/25/24 11:51	11/26/24 14:33	1
1,2,4-Trimethylbenzene	ND		2.3	0.32	ug/Kg		11/25/24 11:51	11/26/24 14:33	1
1,2-Dibromo-3-Chloropropane	ND		11	3.8	ug/Kg		11/25/24 11:51	11/26/24 14:33	1
1,2-Dibromoethane	ND		1.1	0.23	ug/Kg		11/25/24 11:51	11/26/24 14:33	1
1,2-Dichlorobenzene	ND		1.1	0.29	ug/Kg		11/25/24 11:51	11/26/24 14:33	1
1,2-Dichloroethane	ND		1.1	0.31	ug/Kg		11/25/24 11:51	11/26/24 14:33	1
1,2-Dichloropropane	ND		1.1	0.31	ug/Kg		11/25/24 11:51	11/26/24 14:33	1
1,3,5-Trimethylbenzene	ND		2.3	0.30	ug/Kg		11/25/24 11:51	11/26/24 14:33	1
1,3-Dichlorobenzene	ND		1.1	0.29	ug/Kg		11/25/24 11:51	11/26/24 14:33	1
1,3-Dichloropropane	ND		1.1	0.34	ug/Kg		11/25/24 11:51	11/26/24 14:33	1
1,4-Dichlorobenzene	ND		1.1	0.35	ug/Kg		11/25/24 11:51	11/26/24 14:33	1
2,2-Dichloropropane	ND		5.7	0.31	ug/Kg		11/25/24 11:51	11/26/24 14:33	1
2-Butanone (MEK)	ND		23	5.2	ug/Kg		11/25/24 11:51	11/26/24 14:33	1
2-Chlorotoluene	ND		1.1	0.29	ug/Kg		11/25/24 11:51	11/26/24 14:33	1
2-Hexanone	ND		23	3.5	ug/Kg		11/25/24 11:51	11/26/24 14:33	1
4-Chlorotoluene	ND		1.1	0.28	ug/Kg		11/25/24 11:51	11/26/24 14:33	1
4-Methyl-2-pentanone (MIBK)	ND		23	3.3	ug/Kg		11/25/24 11:51	11/26/24 14:33	1
Acetone	**23**		23	11	ug/Kg		11/25/24 11:51	11/26/24 14:33	1
Benzene	ND		1.1	0.29	ug/Kg		11/25/24 11:51	11/26/24 14:33	1
Bromobenzene	ND		1.1	0.24	ug/Kg		11/25/24 11:51	11/26/24 14:33	1
Bromochloromethane	ND		2.3	0.51	ug/Kg		11/25/24 11:51	11/26/24 14:33	1
Bromodichloromethane	ND		1.1	0.37	ug/Kg		11/25/24 11:51	11/26/24 14:33	1

Method: SW846 8260B - Volatile Organic Compounds (GC/MS) (Continued)

Client Sample ID: SV-2-5
Date Collected: 11/22/24 12:05
Date Received: 11/22/24 16:50

Lab Sample ID: 570-208477-6
Matrix: Solid

Analyte	Result	Qualifier	RL	MDL	Unit	D	Prepared	Analyzed	Dil Fac
Bromoform	ND		5.7	1.5	ug/Kg		11/25/24 11:51	11/26/24 14:33	1
Bromomethane	ND		23	7.5	ug/Kg		11/25/24 11:51	11/26/24 14:33	1
cis-1,2-Dichloroethene	ND		1.1	0.39	ug/Kg		11/25/24 11:51	11/26/24 14:33	1
cis-1,3-Dichloropropene	ND		1.1	0.40	ug/Kg		11/25/24 11:51	11/26/24 14:33	1
Carbon disulfide	ND		11	0.46	ug/Kg		11/25/24 11:51	11/26/24 14:33	1
Carbon tetrachloride	ND		1.1	0.34	ug/Kg		11/25/24 11:51	11/26/24 14:33	1
Chlorobenzene	ND		1.1	0.31	ug/Kg		11/25/24 11:51	11/26/24 14:33	1
Chloroethane	ND		2.3	0.85	ug/Kg		11/25/24 11:51	11/26/24 14:33	1
Chloroform	ND		1.1	0.67	ug/Kg		11/25/24 11:51	11/26/24 14:33	1
Chloromethane	ND		23	1.8	ug/Kg		11/25/24 11:51	11/26/24 14:33	1
Dibromochloromethane	ND		2.3	0.31	ug/Kg		11/25/24 11:51	11/26/24 14:33	1
Dibromomethane	ND		1.1	0.35	ug/Kg		11/25/24 11:51	11/26/24 14:33	1
Dichlorodifluoromethane	ND		2.3	0.52	ug/Kg		11/25/24 11:51	11/26/24 14:33	1
Di-isopropyl ether (DIPE)	ND		1.1	0.57	ug/Kg		11/25/24 11:51	11/26/24 14:33	1
Ethanol	ND		290	110	ug/Kg		11/25/24 11:51	11/26/24 14:33	1
Ethylbenzene	ND		1.1	0.24	ug/Kg		11/25/24 11:51	11/26/24 14:33	1
Ethyl-t-butyl ether (ETBE)	ND		1.1	0.27	ug/Kg		11/25/24 11:51	11/26/24 14:33	1
Isopropylbenzene	ND		1.1	0.31	ug/Kg		11/25/24 11:51	11/26/24 14:33	1
Methylene Chloride	ND		11	3.6	ug/Kg		11/25/24 11:51	11/26/24 14:33	1
Methyl-t-Butyl Ether (MTBE)	ND		2.3	0.21	ug/Kg		11/25/24 11:51	11/26/24 14:33	1
Naphthalene	ND		11	4.5	ug/Kg		11/25/24 11:51	11/26/24 14:33	1
n-Butylbenzene	ND		1.1	0.24	ug/Kg		11/25/24 11:51	11/26/24 14:33	1
N-Propylbenzene	ND		2.3	0.30	ug/Kg		11/25/24 11:51	11/26/24 14:33	1
o-Xylene	ND		1.1	0.29	ug/Kg		11/25/24 11:51	11/26/24 14:33	1
m,p-Xylene	ND		2.3	0.54	ug/Kg		11/25/24 11:51	11/26/24 14:33	1
p-Isopropyltoluene	ND		1.1	0.32	ug/Kg		11/25/24 11:51	11/26/24 14:33	1
sec-Butylbenzene	ND		1.1	0.31	ug/Kg		11/25/24 11:51	11/26/24 14:33	1
Styrene	ND		1.1	0.36	ug/Kg		11/25/24 11:51	11/26/24 14:33	1
trans-1,2-Dichloroethene	ND		1.1	0.34	ug/Kg		11/25/24 11:51	11/26/24 14:33	1
trans-1,3-Dichloropropene	ND		2.3	0.32	ug/Kg		11/25/24 11:51	11/26/24 14:33	1
Tert-amyl-methyl ether (TAME)	ND		1.1	0.22	ug/Kg		11/25/24 11:51	11/26/24 14:33	1
tert-Butyl alcohol (TBA)	ND		23	8.0	ug/Kg		11/25/24 11:51	11/26/24 14:33	1
tert-Butylbenzene	ND		1.1	0.29	ug/Kg		11/25/24 11:51	11/26/24 14:33	1
Tetrachloroethene	ND		1.1	0.25	ug/Kg		11/25/24 11:51	11/26/24 14:33	1
Toluene	**0.86**	**J**	1.1	0.31	ug/Kg		11/25/24 11:51	11/26/24 14:33	1
Trichloroethene	ND		2.3	0.44	ug/Kg		11/25/24 11:51	11/26/24 14:33	1
Trichlorofluoromethane	ND		11	0.31	ug/Kg		11/25/24 11:51	11/26/24 14:33	1
Vinyl acetate	ND		11	4.5	ug/Kg		11/25/24 11:51	11/26/24 14:33	1
Vinyl chloride	ND		1.1	0.43	ug/Kg		11/25/24 11:51	11/26/24 14:33	1
Xylenes, Total	ND		2.3	0.68	ug/Kg		11/25/24 11:51	11/26/24 14:33	1

Surrogate	*%Recovery*	*Qualifier*	*Limits*	*Prepared*	*Analyzed*	*Dil Fac*
1,2-Dichloroethane-d4 (Surr)	*92*		*32 - 179*	*11/25/24 11:51*	*11/26/24 14:33*	*1*
4-Bromofluorobenzene (Surr)	*96*		*80 - 120*	*11/25/24 11:51*	*11/26/24 14:33*	*1*
Dibromofluoromethane (Surr)	*81*		*58 - 147*	*11/25/24 11:51*	*11/26/24 14:33*	*1*
Toluene-d8 (Surr)	*98*		*80 - 120*	*11/25/24 11:51*	*11/26/24 14:33*	*1*

Method: SW846 8260B - Volatile Organic Compounds (GC/MS)

Client Sample ID: SV-2-5-D
Date Collected: 11/22/24 12:05
Date Received: 11/22/24 16:50

Lab Sample ID: 570-208477-7
Matrix: Solid

Analyte	Result	Qualifier	RL	MDL	Unit	D	Prepared	Analyzed	Dil Fac
1,1,1,2-Tetrachloroethane	ND		1.1	0.32	ug/Kg		11/25/24 11:51	11/26/24 14:55	1
1,1,1-Trichloroethane	ND		1.1	0.26	ug/Kg		11/25/24 11:51	11/26/24 14:55	1
1,1,2,2-Tetrachloroethane	ND		2.2	0.60	ug/Kg		11/25/24 11:51	11/26/24 14:55	1
1,1,2-Trichloro-1,2,2-trifluoroethane	ND		11	0.51	ug/Kg		11/25/24 11:51	11/26/24 14:55	1
1,1,2-Trichloroethane	ND		1.1	0.51	ug/Kg		11/25/24 11:51	11/26/24 14:55	1
1,1-Dichloroethane	ND		1.1	0.31	ug/Kg		11/25/24 11:51	11/26/24 14:55	1
1,1-Dichloroethene	ND		1.1	0.29	ug/Kg		11/25/24 11:51	11/26/24 14:55	1
1,1-Dichloropropene	ND		2.2	0.43	ug/Kg		11/25/24 11:51	11/26/24 14:55	1
1,2,3-Trichlorobenzene	ND		2.2	0.41	ug/Kg		11/25/24 11:51	11/26/24 14:55	1
1,2,3-Trichloropropane	ND		2.2	0.46	ug/Kg		11/25/24 11:51	11/26/24 14:55	1
1,2,4-Trichlorobenzene	ND		2.2	0.45	ug/Kg		11/25/24 11:51	11/26/24 14:55	1
1,2,4-Trimethylbenzene	ND		2.2	0.31	ug/Kg		11/25/24 11:51	11/26/24 14:55	1
1,2-Dibromo-3-Chloropropane	ND		11	3.7	ug/Kg		11/25/24 11:51	11/26/24 14:55	1
1,2-Dibromoethane	ND		1.1	0.23	ug/Kg		11/25/24 11:51	11/26/24 14:55	1
1,2-Dichlorobenzene	ND		1.1	0.28	ug/Kg		11/25/24 11:51	11/26/24 14:55	1
1,2-Dichloroethane	ND		1.1	0.30	ug/Kg		11/25/24 11:51	11/26/24 14:55	1
1,2-Dichloropropane	ND		1.1	0.30	ug/Kg		11/25/24 11:51	11/26/24 14:55	1
1,3,5-Trimethylbenzene	ND		2.2	0.29	ug/Kg		11/25/24 11:51	11/26/24 14:55	1
1,3-Dichlorobenzene	ND		1.1	0.28	ug/Kg		11/25/24 11:51	11/26/24 14:55	1
1,3-Dichloropropane	ND		1.1	0.33	ug/Kg		11/25/24 11:51	11/26/24 14:55	1
1,4-Dichlorobenzene	ND		1.1	0.34	ug/Kg		11/25/24 11:51	11/26/24 14:55	1
2,2-Dichloropropane	ND		5.5	0.30	ug/Kg		11/25/24 11:51	11/26/24 14:55	1
2-Butanone (MEK)	ND		22	5.0	ug/Kg		11/25/24 11:51	11/26/24 14:55	1
2-Chlorotoluene	ND		1.1	0.28	ug/Kg		11/25/24 11:51	11/26/24 14:55	1
2-Hexanone	ND		22	3.4	ug/Kg		11/25/24 11:51	11/26/24 14:55	1
4-Chlorotoluene	ND		1.1	0.27	ug/Kg		11/25/24 11:51	11/26/24 14:55	1
4-Methyl-2-pentanone (MIBK)	ND		22	3.2	ug/Kg		11/25/24 11:51	11/26/24 14:55	1
Acetone	**11**	**J**	22	11	ug/Kg		11/25/24 11:51	11/26/24 14:55	1
Benzene	ND		1.1	0.28	ug/Kg		11/25/24 11:51	11/26/24 14:55	1
Bromobenzene	ND		1.1	0.23	ug/Kg		11/25/24 11:51	11/26/24 14:55	1
Bromochloromethane	ND		2.2	0.49	ug/Kg		11/25/24 11:51	11/26/24 14:55	1
Bromodichloromethane	ND		1.1	0.36	ug/Kg		11/25/24 11:51	11/26/24 14:55	1
Bromoform	ND		5.5	1.5	ug/Kg		11/25/24 11:51	11/26/24 14:55	1
Bromomethane	ND		22	7.2	ug/Kg		11/25/24 11:51	11/26/24 14:55	1
cis-1,2-Dichloroethene	ND		1.1	0.37	ug/Kg		11/25/24 11:51	11/26/24 14:55	1
cis-1,3-Dichloropropene	ND		1.1	0.38	ug/Kg		11/25/24 11:51	11/26/24 14:55	1
Carbon disulfide	ND		11	0.44	ug/Kg		11/25/24 11:51	11/26/24 14:55	1
Carbon tetrachloride	ND		1.1	0.33	ug/Kg		11/25/24 11:51	11/26/24 14:55	1
Chlorobenzene	ND		1.1	0.29	ug/Kg		11/25/24 11:51	11/26/24 14:55	1
Chloroethane	ND		2.2	0.82	ug/Kg		11/25/24 11:51	11/26/24 14:55	1
Chloroform	ND		1.1	0.65	ug/Kg		11/25/24 11:51	11/26/24 14:55	1
Chloromethane	ND		22	1.7	ug/Kg		11/25/24 11:51	11/26/24 14:55	1
Dibromochloromethane	ND		2.2	0.30	ug/Kg		11/25/24 11:51	11/26/24 14:55	1
Dibromomethane	ND		1.1	0.34	ug/Kg		11/25/24 11:51	11/26/24 14:55	1
Dichlorodifluoromethane	ND		2.2	0.50	ug/Kg		11/25/24 11:51	11/26/24 14:55	1
Di-isopropyl ether (DIPE)	ND		1.1	0.55	ug/Kg		11/25/24 11:51	11/26/24 14:55	1
Ethanol	ND		280	100	ug/Kg		11/25/24 11:51	11/26/24 14:55	1
Ethylbenzene	ND		1.1	0.23	ug/Kg		11/25/24 11:51	11/26/24 14:55	1
Ethyl-t-butyl ether (ETBE)	ND		1.1	0.26	ug/Kg		11/25/24 11:51	11/26/24 14:55	1

Method: SW846 8260B - Volatile Organic Compounds (GC/MS) (Continued)

Client Sample ID: SV-2-5-D
Date Collected: 11/22/24 12:05
Date Received: 11/22/24 16:50

Lab Sample ID: 570-208477-7
Matrix: Solid

Analyte	Result	Qualifier	RL	MDL	Unit	D	Prepared	Analyzed	Dil Fac
Isopropylbenzene	ND		1.1	0.30	ug/Kg		11/25/24 11:51	11/26/24 14:55	1
Methylene Chloride	ND		11	3.4	ug/Kg		11/25/24 11:51	11/26/24 14:55	1
Methyl-t-Butyl Ether (MTBE)	ND		2.2	0.21	ug/Kg		11/25/24 11:51	11/26/24 14:55	1
Naphthalene	ND		11	4.3	ug/Kg		11/25/24 11:51	11/26/24 14:55	1
n-Butylbenzene	ND		1.1	0.23	ug/Kg		11/25/24 11:51	11/26/24 14:55	1
N-Propylbenzene	ND		2.2	0.29	ug/Kg		11/25/24 11:51	11/26/24 14:55	1
o-Xylene	ND		1.1	0.28	ug/Kg		11/25/24 11:51	11/26/24 14:55	1
m,p-Xylene	ND		2.2	0.52	ug/Kg		11/25/24 11:51	11/26/24 14:55	1
p-Isopropyltoluene	ND		1.1	0.31	ug/Kg		11/25/24 11:51	11/26/24 14:55	1
sec-Butylbenzene	ND		1.1	0.30	ug/Kg		11/25/24 11:51	11/26/24 14:55	1
Styrene	ND		1.1	0.35	ug/Kg		11/25/24 11:51	11/26/24 14:55	1
trans-1,2-Dichloroethene	ND		1.1	0.33	ug/Kg		11/25/24 11:51	11/26/24 14:55	1
trans-1,3-Dichloropropene	ND		2.2	0.31	ug/Kg		11/25/24 11:51	11/26/24 14:55	1
Tert-amyl-methyl ether (TAME)	ND		1.1	0.21	ug/Kg		11/25/24 11:51	11/26/24 14:55	1
tert-Butyl alcohol (TBA)	**13**	**J**	22	7.7	ug/Kg		11/25/24 11:51	11/26/24 14:55	1
tert-Butylbenzene	ND		1.1	0.28	ug/Kg		11/25/24 11:51	11/26/24 14:55	1
Tetrachloroethene	ND		1.1	0.25	ug/Kg		11/25/24 11:51	11/26/24 14:55	1
Toluene	ND		1.1	0.30	ug/Kg		11/25/24 11:51	11/26/24 14:55	1
Trichloroethene	ND		2.2	0.43	ug/Kg		11/25/24 11:51	11/26/24 14:55	1
Trichlorofluoromethane	ND		11	0.30	ug/Kg		11/25/24 11:51	11/26/24 14:55	1
Vinyl acetate	ND		11	4.3	ug/Kg		11/25/24 11:51	11/26/24 14:55	1
Vinyl chloride	ND		1.1	0.42	ug/Kg		11/25/24 11:51	11/26/24 14:55	1
Xylenes, Total	ND		2.2	0.66	ug/Kg		11/25/24 11:51	11/26/24 14:55	1

Surrogate	*%Recovery*	*Qualifier*	*Limits*	*Prepared*	*Analyzed*	*Dil Fac*
1,2-Dichloroethane-d4 (Surr)	*97*		*32 - 179*	*11/25/24 11:51*	*11/26/24 14:55*	*1*
4-Bromofluorobenzene (Surr)	*94*		*80 - 120*	*11/25/24 11:51*	*11/26/24 14:55*	*1*
Dibromofluoromethane (Surr)	*94*		*58 - 147*	*11/25/24 11:51*	*11/26/24 14:55*	*1*
Toluene-d8 (Surr)	*102*		*80 - 120*	*11/25/24 11:51*	*11/26/24 14:55*	*1*

Client Sample ID: SV-1-0.5
Date Collected: 11/22/24 13:05
Date Received: 11/22/24 16:50

Lab Sample ID: 570-208477-8
Matrix: Solid

Analyte	Result	Qualifier	RL	MDL	Unit	D	Prepared	Analyzed	Dil Fac
1,1,1,2-Tetrachloroethane	ND		0.88	0.26	ug/Kg		11/25/24 11:51	11/26/24 15:17	1
1,1,1-Trichloroethane	ND		0.88	0.21	ug/Kg		11/25/24 11:51	11/26/24 15:17	1
1,1,2,2-Tetrachloroethane	ND		1.8	0.48	ug/Kg		11/25/24 11:51	11/26/24 15:17	1
1,1,2-Trichloro-1,2,2-trifluoroethane	ND		8.8	0.41	ug/Kg		11/25/24 11:51	11/26/24 15:17	1
1,1,2-Trichloroethane	ND		0.88	0.41	ug/Kg		11/25/24 11:51	11/26/24 15:17	1
1,1-Dichloroethane	ND		0.88	0.25	ug/Kg		11/25/24 11:51	11/26/24 15:17	1
1,1-Dichloroethene	ND		0.88	0.23	ug/Kg		11/25/24 11:51	11/26/24 15:17	1
1,1-Dichloropropene	ND		1.8	0.34	ug/Kg		11/25/24 11:51	11/26/24 15:17	1
1,2,3-Trichlorobenzene	ND		1.8	0.33	ug/Kg		11/25/24 11:51	11/26/24 15:17	1
1,2,3-Trichloropropane	ND		1.8	0.37	ug/Kg		11/25/24 11:51	11/26/24 15:17	1
1,2,4-Trichlorobenzene	ND		1.8	0.36	ug/Kg		11/25/24 11:51	11/26/24 15:17	1
1,2,4-Trimethylbenzene	**1.1**	**J**	1.8	0.25	ug/Kg		11/25/24 11:51	11/26/24 15:17	1
1,2-Dibromo-3-Chloropropane	ND		8.8	2.9	ug/Kg		11/25/24 11:51	11/26/24 15:17	1
1,2-Dibromoethane	ND		0.88	0.18	ug/Kg		11/25/24 11:51	11/26/24 15:17	1
1,2-Dichlorobenzene	ND		0.88	0.22	ug/Kg		11/25/24 11:51	11/26/24 15:17	1
1,2-Dichloroethane	ND		0.88	0.24	ug/Kg		11/25/24 11:51	11/26/24 15:17	1

Method: SW846 8260B - Volatile Organic Compounds (GC/MS) (Continued)

Client Sample ID: SV-1-0.5
Date Collected: 11/22/24 13:05
Date Received: 11/22/24 16:50

Lab Sample ID: 570-208477-8
Matrix: Solid

Analyte	Result	Qualifier	RL	MDL	Unit	D	Prepared	Analyzed	Dil Fac
1,2-Dichloropropane	ND		0.88	0.24	ug/Kg		11/25/24 11:51	11/26/24 15:17	1
1,3,5-Trimethylbenzene	**0.94**	**J**	1.8	0.24	ug/Kg		11/25/24 11:51	11/26/24 15:17	1
1,3-Dichlorobenzene	ND		0.88	0.22	ug/Kg		11/25/24 11:51	11/26/24 15:17	1
1,3-Dichloropropane	ND		0.88	0.26	ug/Kg		11/25/24 11:51	11/26/24 15:17	1
1,4-Dichlorobenzene	ND		0.88	0.27	ug/Kg		11/25/24 11:51	11/26/24 15:17	1
2,2-Dichloropropane	ND		4.4	0.24	ug/Kg		11/25/24 11:51	11/26/24 15:17	1
2-Butanone (MEK)	**5.0**	**J**	18	4.0	ug/Kg		11/25/24 11:51	11/26/24 15:17	1
2-Chlorotoluene	ND		0.88	0.22	ug/Kg		11/25/24 11:51	11/26/24 15:17	1
2-Hexanone	ND		18	2.7	ug/Kg		11/25/24 11:51	11/26/24 15:17	1
4-Chlorotoluene	ND		0.88	0.21	ug/Kg		11/25/24 11:51	11/26/24 15:17	1
4-Methyl-2-pentanone (MIBK)	ND		18	2.6	ug/Kg		11/25/24 11:51	11/26/24 15:17	1
Acetone	**49**		18	8.7	ug/Kg		11/25/24 11:51	11/26/24 15:17	1
Benzene	**0.81**	**J**	0.88	0.23	ug/Kg		11/25/24 11:51	11/26/24 15:17	1
Bromobenzene	ND		0.88	0.18	ug/Kg		11/25/24 11:51	11/26/24 15:17	1
Bromochloromethane	ND		1.8	0.39	ug/Kg		11/25/24 11:51	11/26/24 15:17	1
Bromodichloromethane	ND		0.88	0.29	ug/Kg		11/25/24 11:51	11/26/24 15:17	1
Bromoform	ND		4.4	1.2	ug/Kg		11/25/24 11:51	11/26/24 15:17	1
Bromomethane	ND		18	5.8	ug/Kg		11/25/24 11:51	11/26/24 15:17	1
cis-1,2-Dichloroethene	ND		0.88	0.30	ug/Kg		11/25/24 11:51	11/26/24 15:17	1
cis-1,3-Dichloropropene	ND		0.88	0.31	ug/Kg		11/25/24 11:51	11/26/24 15:17	1
Carbon disulfide	**1.1**	**J**	8.8	0.35	ug/Kg		11/25/24 11:51	11/26/24 15:17	1
Carbon tetrachloride	ND		0.88	0.26	ug/Kg		11/25/24 11:51	11/26/24 15:17	1
Chlorobenzene	ND		0.88	0.24	ug/Kg		11/25/24 11:51	11/26/24 15:17	1
Chloroethane	ND		1.8	0.66	ug/Kg		11/25/24 11:51	11/26/24 15:17	1
Chloroform	ND		0.88	0.52	ug/Kg		11/25/24 11:51	11/26/24 15:17	1
Chloromethane	ND		18	1.4	ug/Kg		11/25/24 11:51	11/26/24 15:17	1
Dibromochloromethane	ND		1.8	0.24	ug/Kg		11/25/24 11:51	11/26/24 15:17	1
Dibromomethane	ND		0.88	0.27	ug/Kg		11/25/24 11:51	11/26/24 15:17	1
Dichlorodifluoromethane	ND		1.8	0.40	ug/Kg		11/25/24 11:51	11/26/24 15:17	1
Di-isopropyl ether (DIPE)	ND		0.88	0.44	ug/Kg		11/25/24 11:51	11/26/24 15:17	1
Ethanol	ND		220	81	ug/Kg		11/25/24 11:51	11/26/24 15:17	1
Ethylbenzene	ND		0.88	0.18	ug/Kg		11/25/24 11:51	11/26/24 15:17	1
Ethyl-t-butyl ether (ETBE)	ND		0.88	0.21	ug/Kg		11/25/24 11:51	11/26/24 15:17	1
Isopropylbenzene	ND		0.88	0.24	ug/Kg		11/25/24 11:51	11/26/24 15:17	1
Methylene Chloride	ND		8.8	2.8	ug/Kg		11/25/24 11:51	11/26/24 15:17	1
Methyl-t-Butyl Ether (MTBE)	ND		1.8	0.17	ug/Kg		11/25/24 11:51	11/26/24 15:17	1
Naphthalene	ND		8.8	3.5	ug/Kg		11/25/24 11:51	11/26/24 15:17	1
n-Butylbenzene	ND		0.88	0.19	ug/Kg		11/25/24 11:51	11/26/24 15:17	1
N-Propylbenzene	ND		1.8	0.23	ug/Kg		11/25/24 11:51	11/26/24 15:17	1
o-Xylene	**0.24**	**J**	0.88	0.23	ug/Kg		11/25/24 11:51	11/26/24 15:17	1
m,p-Xylene	**0.42**	**J**	1.8	0.42	ug/Kg		11/25/24 11:51	11/26/24 15:17	1
p-Isopropyltoluene	ND		0.88	0.25	ug/Kg		11/25/24 11:51	11/26/24 15:17	1
sec-Butylbenzene	ND		0.88	0.24	ug/Kg		11/25/24 11:51	11/26/24 15:17	1
Styrene	ND		0.88	0.28	ug/Kg		11/25/24 11:51	11/26/24 15:17	1
trans-1,2-Dichloroethene	ND		0.88	0.27	ug/Kg		11/25/24 11:51	11/26/24 15:17	1
trans-1,3-Dichloropropene	ND		1.8	0.25	ug/Kg		11/25/24 11:51	11/26/24 15:17	1
Tert-amyl-methyl ether (TAME)	ND		0.88	0.17	ug/Kg		11/25/24 11:51	11/26/24 15:17	1
tert-Butyl alcohol (TBA)	ND		18	6.2	ug/Kg		11/25/24 11:51	11/26/24 15:17	1
tert-Butylbenzene	ND		0.88	0.22	ug/Kg		11/25/24 11:51	11/26/24 15:17	1

Method: SW846 8260B - Volatile Organic Compounds (GC/MS) (Continued)

Client Sample ID: SV-1-0.5
Date Collected: 11/22/24 13:05
Date Received: 11/22/24 16:50

Lab Sample ID: 570-208477-8
Matrix: Solid

Analyte	Result	Qualifier	RL	MDL	Unit	D	Prepared	Analyzed	Dil Fac
Tetrachloroethene	ND		0.88	0.20	ug/Kg		11/25/24 11:51	11/26/24 15:17	1
Toluene	**0.61**	**J**	0.88	0.24	ug/Kg		11/25/24 11:51	11/26/24 15:17	1
Trichloroethene	ND		1.8	0.34	ug/Kg		11/25/24 11:51	11/26/24 15:17	1
Trichlorofluoromethane	ND		8.8	0.24	ug/Kg		11/25/24 11:51	11/26/24 15:17	1
Vinyl acetate	ND		8.8	3.5	ug/Kg		11/25/24 11:51	11/26/24 15:17	1
Vinyl chloride	ND		0.88	0.33	ug/Kg		11/25/24 11:51	11/26/24 15:17	1
Xylenes, Total	**0.66**	**J**	1.8	0.53	ug/Kg		11/25/24 11:51	11/26/24 15:17	1

Surrogate	*%Recovery*	*Qualifier*	*Limits*	*Prepared*	*Analyzed*	*Dil Fac*
1,2-Dichloroethane-d4 (Surr)	*98*		*32 - 179*	*11/25/24 11:51*	*11/26/24 15:17*	*1*
4-Bromofluorobenzene (Surr)	*93*		*80 - 120*	*11/25/24 11:51*	*11/26/24 15:17*	*1*
Dibromofluoromethane (Surr)	*94*		*58 - 147*	*11/25/24 11:51*	*11/26/24 15:17*	*1*
Toluene-d8 (Surr)	*103*		*80 - 120*	*11/25/24 11:51*	*11/26/24 15:17*	*1*

Client Sample ID: SV-1-5
Date Collected: 11/22/24 13:15
Date Received: 11/22/24 16:50

Lab Sample ID: 570-208477-9
Matrix: Solid

Analyte	Result	Qualifier	RL	MDL	Unit	D	Prepared	Analyzed	Dil Fac
1,1,1,2-Tetrachloroethane	ND		1.1	0.31	ug/Kg		11/25/24 11:51	11/26/24 12:03	1
1,1,1-Trichloroethane	ND		1.1	0.25	ug/Kg		11/25/24 11:51	11/26/24 12:03	1
1,1,2,2-Tetrachloroethane	ND		2.1	0.57	ug/Kg		11/25/24 11:51	11/26/24 12:03	1
1,1,2-Trichloro-1,2,2-trifluoroethane	ND		11	0.49	ug/Kg		11/25/24 11:51	11/26/24 12:03	1
1,1,2-Trichloroethane	ND		1.1	0.49	ug/Kg		11/25/24 11:51	11/26/24 12:03	1
1,1-Dichloroethane	ND		1.1	0.30	ug/Kg		11/25/24 11:51	11/26/24 12:03	1
1,1-Dichloroethene	ND		1.1	0.28	ug/Kg		11/25/24 11:51	11/26/24 12:03	1
1,1-Dichloropropene	ND		2.1	0.41	ug/Kg		11/25/24 11:51	11/26/24 12:03	1
1,2,3-Trichlorobenzene	ND		2.1	0.40	ug/Kg		11/25/24 11:51	11/26/24 12:03	1
1,2,3-Trichloropropane	ND		2.1	0.44	ug/Kg		11/25/24 11:51	11/26/24 12:03	1
1,2,4-Trichlorobenzene	ND		2.1	0.43	ug/Kg		11/25/24 11:51	11/26/24 12:03	1
1,2,4-Trimethylbenzene	ND		2.1	0.29	ug/Kg		11/25/24 11:51	11/26/24 12:03	1
1,2-Dibromo-3-Chloropropane	ND		11	3.5	ug/Kg		11/25/24 11:51	11/26/24 12:03	1
1,2-Dibromoethane	ND		1.1	0.22	ug/Kg		11/25/24 11:51	11/26/24 12:03	1
1,2-Dichlorobenzene	ND		1.1	0.26	ug/Kg		11/25/24 11:51	11/26/24 12:03	1
1,2-Dichloroethane	ND		1.1	0.29	ug/Kg		11/25/24 11:51	11/26/24 12:03	1
1,2-Dichloropropane	ND		1.1	0.29	ug/Kg		11/25/24 11:51	11/26/24 12:03	1
1,3,5-Trimethylbenzene	ND		2.1	0.28	ug/Kg		11/25/24 11:51	11/26/24 12:03	1
1,3-Dichlorobenzene	ND		1.1	0.27	ug/Kg		11/25/24 11:51	11/26/24 12:03	1
1,3-Dichloropropane	ND		1.1	0.31	ug/Kg		11/25/24 11:51	11/26/24 12:03	1
1,4-Dichlorobenzene	ND		1.1	0.32	ug/Kg		11/25/24 11:51	11/26/24 12:03	1
2,2-Dichloropropane	ND		5.3	0.29	ug/Kg		11/25/24 11:51	11/26/24 12:03	1
2-Butanone (MEK)	ND		21	4.8	ug/Kg		11/25/24 11:51	11/26/24 12:03	1
2-Chlorotoluene	ND		1.1	0.27	ug/Kg		11/25/24 11:51	11/26/24 12:03	1
2-Hexanone	ND		21	3.2	ug/Kg		11/25/24 11:51	11/26/24 12:03	1
4-Chlorotoluene	ND		1.1	0.25	ug/Kg		11/25/24 11:51	11/26/24 12:03	1
4-Methyl-2-pentanone (MIBK)	ND		21	3.1	ug/Kg		11/25/24 11:51	11/26/24 12:03	1
Acetone	**16**	**J**	21	10	ug/Kg		11/25/24 11:51	11/26/24 12:03	1
Benzene	ND		1.1	0.27	ug/Kg		11/25/24 11:51	11/26/24 12:03	1
Bromobenzene	ND		1.1	0.22	ug/Kg		11/25/24 11:51	11/26/24 12:03	1
Bromochloromethane	ND		2.1	0.47	ug/Kg		11/25/24 11:51	11/26/24 12:03	1
Bromodichloromethane	ND		1.1	0.34	ug/Kg		11/25/24 11:51	11/26/24 12:03	1

Method: SW846 8260B - Volatile Organic Compounds (GC/MS) (Continued)

Client Sample ID: SV-1-5
Date Collected: 11/22/24 13:15
Date Received: 11/22/24 16:50

Lab Sample ID: 570-208477-9
Matrix: Solid

Analyte	Result	Qualifier	RL	MDL	Unit	D	Prepared	Analyzed	Dil Fac
Bromoform	ND		5.3	1.4	ug/Kg		11/25/24 11:51	11/26/24 12:03	1
Bromomethane	ND		21	6.9	ug/Kg		11/25/24 11:51	11/26/24 12:03	1
cis-1,2-Dichloroethene	ND		1.1	0.36	ug/Kg		11/25/24 11:51	11/26/24 12:03	1
cis-1,3-Dichloropropene	ND		1.1	0.37	ug/Kg		11/25/24 11:51	11/26/24 12:03	1
Carbon disulfide	ND		11	0.42	ug/Kg		11/25/24 11:51	11/26/24 12:03	1
Carbon tetrachloride	ND		1.1	0.32	ug/Kg		11/25/24 11:51	11/26/24 12:03	1
Chlorobenzene	ND		1.1	0.28	ug/Kg		11/25/24 11:51	11/26/24 12:03	1
Chloroethane	ND		2.1	0.78	ug/Kg		11/25/24 11:51	11/26/24 12:03	1
Chloroform	ND		1.1	0.62	ug/Kg		11/25/24 11:51	11/26/24 12:03	1
Chloromethane	ND		21	1.6	ug/Kg		11/25/24 11:51	11/26/24 12:03	1
Dibromochloromethane	ND		2.1	0.29	ug/Kg		11/25/24 11:51	11/26/24 12:03	1
Dibromomethane	ND		1.1	0.32	ug/Kg		11/25/24 11:51	11/26/24 12:03	1
Dichlorodifluoromethane	ND		2.1	0.48	ug/Kg		11/25/24 11:51	11/26/24 12:03	1
Di-isopropyl ether (DIPE)	ND		1.1	0.53	ug/Kg		11/25/24 11:51	11/26/24 12:03	1
Ethanol	ND	*1	260	97	ug/Kg		11/25/24 11:51	11/26/24 12:03	1
Ethylbenzene	ND		1.1	0.22	ug/Kg		11/25/24 11:51	11/26/24 12:03	1
Ethyl-t-butyl ether (ETBE)	ND		1.1	0.25	ug/Kg		11/25/24 11:51	11/26/24 12:03	1
Isopropylbenzene	ND		1.1	0.29	ug/Kg		11/25/24 11:51	11/26/24 12:03	1
Methylene Chloride	ND		11	3.3	ug/Kg		11/25/24 11:51	11/26/24 12:03	1
Methyl-t-Butyl Ether (MTBE)	ND		2.1	0.20	ug/Kg		11/25/24 11:51	11/26/24 12:03	1
Naphthalene	ND		11	4.1	ug/Kg		11/25/24 11:51	11/26/24 12:03	1
n-Butylbenzene	ND		1.1	0.22	ug/Kg		11/25/24 11:51	11/26/24 12:03	1
N-Propylbenzene	ND		2.1	0.27	ug/Kg		11/25/24 11:51	11/26/24 12:03	1
o-Xylene	ND		1.1	0.27	ug/Kg		11/25/24 11:51	11/26/24 12:03	1
m,p-Xylene	ND		2.1	0.50	ug/Kg		11/25/24 11:51	11/26/24 12:03	1
p-Isopropyltoluene	ND		1.1	0.30	ug/Kg		11/25/24 11:51	11/26/24 12:03	1
sec-Butylbenzene	ND		1.1	0.29	ug/Kg		11/25/24 11:51	11/26/24 12:03	1
Styrene	ND		1.1	0.33	ug/Kg		11/25/24 11:51	11/26/24 12:03	1
trans-1,2-Dichloroethene	ND		1.1	0.32	ug/Kg		11/25/24 11:51	11/26/24 12:03	1
trans-1,3-Dichloropropene	ND		2.1	0.29	ug/Kg		11/25/24 11:51	11/26/24 12:03	1
Tert-amyl-methyl ether (TAME)	ND		1.1	0.20	ug/Kg		11/25/24 11:51	11/26/24 12:03	1
tert-Butyl alcohol (TBA)	ND		21	7.4	ug/Kg		11/25/24 11:51	11/26/24 12:03	1
tert-Butylbenzene	ND		1.1	0.27	ug/Kg		11/25/24 11:51	11/26/24 12:03	1
Tetrachloroethene	ND		1.1	0.24	ug/Kg		11/25/24 11:51	11/26/24 12:03	1
Toluene	ND		1.1	0.28	ug/Kg		11/25/24 11:51	11/26/24 12:03	1
Trichloroethene	ND		2.1	0.41	ug/Kg		11/25/24 11:51	11/26/24 12:03	1
Trichlorofluoromethane	ND		11	0.29	ug/Kg		11/25/24 11:51	11/26/24 12:03	1
Vinyl acetate	ND		11	4.1	ug/Kg		11/25/24 11:51	11/26/24 12:03	1
Vinyl chloride	ND		1.1	0.40	ug/Kg		11/25/24 11:51	11/26/24 12:03	1
Xylenes, Total	ND		2.1	0.63	ug/Kg		11/25/24 11:51	11/26/24 12:03	1

Surrogate	*%Recovery*	*Qualifier*	*Limits*	*Prepared*	*Analyzed*	*Dil Fac*
1,2-Dichloroethane-d4 (Surr)	*103*		*32 - 179*	*11/25/24 11:51*	*11/26/24 12:03*	*1*
4-Bromofluorobenzene (Surr)	*96*		*80 - 120*	*11/25/24 11:51*	*11/26/24 12:03*	*1*
Dibromofluoromethane (Surr)	*100*		*58 - 147*	*11/25/24 11:51*	*11/26/24 12:03*	*1*
Toluene-d8 (Surr)	*96*		*80 - 120*	*11/25/24 11:51*	*11/26/24 12:03*	*1*

Method: SW846 8260B - Volatile Organic Compounds (GC/MS)

Client Sample ID: SV-4-0.5
Date Collected: 11/22/24 14:25
Date Received: 11/22/24 16:50

Lab Sample ID: 570-208477-10
Matrix: Solid

Analyte	Result	Qualifier	RL	MDL	Unit	D	Prepared	Analyzed	Dil Fac
1,1,1,2-Tetrachloroethane	ND		0.99	0.29	ug/Kg		11/25/24 11:51	11/26/24 13:51	1
1,1,1-Trichloroethane	ND		0.99	0.23	ug/Kg		11/25/24 11:51	11/26/24 13:51	1
1,1,2,2-Tetrachloroethane	ND		2.0	0.54	ug/Kg		11/25/24 11:51	11/26/24 13:51	1
1,1,2-Trichloro-1,2,2-trifluoroethane	ND		9.9	0.46	ug/Kg		11/25/24 11:51	11/26/24 13:51	1
1,1,2-Trichloroethane	ND		0.99	0.46	ug/Kg		11/25/24 11:51	11/26/24 13:51	1
1,1-Dichloroethane	ND		0.99	0.28	ug/Kg		11/25/24 11:51	11/26/24 13:51	1
1,1-Dichloroethene	ND		0.99	0.26	ug/Kg		11/25/24 11:51	11/26/24 13:51	1
1,1-Dichloropropene	ND		2.0	0.38	ug/Kg		11/25/24 11:51	11/26/24 13:51	1
1,2,3-Trichlorobenzene	ND		2.0	0.37	ug/Kg		11/25/24 11:51	11/26/24 13:51	1
1,2,3-Trichloropropane	ND		2.0	0.41	ug/Kg		11/25/24 11:51	11/26/24 13:51	1
1,2,4-Trichlorobenzene	ND		2.0	0.40	ug/Kg		11/25/24 11:51	11/26/24 13:51	1
1,2,4-Trimethylbenzene	ND		2.0	0.27	ug/Kg		11/25/24 11:51	11/26/24 13:51	1
1,2-Dibromo-3-Chloropropane	ND		9.9	3.3	ug/Kg		11/25/24 11:51	11/26/24 13:51	1
1,2-Dibromoethane	ND		0.99	0.20	ug/Kg		11/25/24 11:51	11/26/24 13:51	1
1,2-Dichlorobenzene	ND		0.99	0.25	ug/Kg		11/25/24 11:51	11/26/24 13:51	1
1,2-Dichloroethane	ND		0.99	0.27	ug/Kg		11/25/24 11:51	11/26/24 13:51	1
1,2-Dichloropropane	ND		0.99	0.27	ug/Kg		11/25/24 11:51	11/26/24 13:51	1
1,3,5-Trimethylbenzene	ND		2.0	0.26	ug/Kg		11/25/24 11:51	11/26/24 13:51	1
1,3-Dichlorobenzene	ND		0.99	0.25	ug/Kg		11/25/24 11:51	11/26/24 13:51	1
1,3-Dichloropropane	ND		0.99	0.29	ug/Kg		11/25/24 11:51	11/26/24 13:51	1
1,4-Dichlorobenzene	ND		0.99	0.30	ug/Kg		11/25/24 11:51	11/26/24 13:51	1
2,2-Dichloropropane	ND		4.9	0.27	ug/Kg		11/25/24 11:51	11/26/24 13:51	1
2-Butanone (MEK)	ND		20	4.4	ug/Kg		11/25/24 11:51	11/26/24 13:51	1
2-Chlorotoluene	ND		0.99	0.25	ug/Kg		11/25/24 11:51	11/26/24 13:51	1
2-Hexanone	ND		20	3.0	ug/Kg		11/25/24 11:51	11/26/24 13:51	1
4-Chlorotoluene	ND		0.99	0.24	ug/Kg		11/25/24 11:51	11/26/24 13:51	1
4-Methyl-2-pentanone (MIBK)	ND		20	2.9	ug/Kg		11/25/24 11:51	11/26/24 13:51	1
Acetone	**12**	**J**	20	9.7	ug/Kg		11/25/24 11:51	11/26/24 13:51	1
Benzene	**0.32**	**J**	0.99	0.25	ug/Kg		11/25/24 11:51	11/26/24 13:51	1
Bromobenzene	ND		0.99	0.21	ug/Kg		11/25/24 11:51	11/26/24 13:51	1
Bromochloromethane	ND		2.0	0.44	ug/Kg		11/25/24 11:51	11/26/24 13:51	1
Bromodichloromethane	ND		0.99	0.32	ug/Kg		11/25/24 11:51	11/26/24 13:51	1
Bromoform	ND		4.9	1.3	ug/Kg		11/25/24 11:51	11/26/24 13:51	1
Bromomethane	ND		20	6.5	ug/Kg		11/25/24 11:51	11/26/24 13:51	1
cis-1,2-Dichloroethene	ND		0.99	0.33	ug/Kg		11/25/24 11:51	11/26/24 13:51	1
cis-1,3-Dichloropropene	ND		0.99	0.34	ug/Kg		11/25/24 11:51	11/26/24 13:51	1
Carbon disulfide	ND		9.9	0.39	ug/Kg		11/25/24 11:51	11/26/24 13:51	1
Carbon tetrachloride	ND		0.99	0.29	ug/Kg		11/25/24 11:51	11/26/24 13:51	1
Chlorobenzene	ND		0.99	0.26	ug/Kg		11/25/24 11:51	11/26/24 13:51	1
Chloroethane	ND		2.0	0.73	ug/Kg		11/25/24 11:51	11/26/24 13:51	1
Chloroform	ND		0.99	0.58	ug/Kg		11/25/24 11:51	11/26/24 13:51	1
Chloromethane	ND		20	1.5	ug/Kg		11/25/24 11:51	11/26/24 13:51	1
Dibromochloromethane	ND		2.0	0.27	ug/Kg		11/25/24 11:51	11/26/24 13:51	1
Dibromomethane	ND		0.99	0.30	ug/Kg		11/25/24 11:51	11/26/24 13:51	1
Dichlorodifluoromethane	ND		2.0	0.45	ug/Kg		11/25/24 11:51	11/26/24 13:51	1
Di-isopropyl ether (DIPE)	ND		0.99	0.49	ug/Kg		11/25/24 11:51	11/26/24 13:51	1
Ethanol	ND	*1	250	91	ug/Kg		11/25/24 11:51	11/26/24 13:51	1
Ethylbenzene	ND		0.99	0.20	ug/Kg		11/25/24 11:51	11/26/24 13:51	1
Ethyl-t-butyl ether (ETBE)	ND		0.99	0.23	ug/Kg		11/25/24 11:51	11/26/24 13:51	1

Method: SW846 8260B - Volatile Organic Compounds (GC/MS) (Continued)

Client Sample ID: SV-4-0.5
Date Collected: 11/22/24 14:25
Date Received: 11/22/24 16:50

Lab Sample ID: 570-208477-10
Matrix: Solid

Analyte	Result	Qualifier	RL	MDL	Unit	D	Prepared	Analyzed	Dil Fac
Isopropylbenzene	ND		0.99	0.27	ug/Kg		11/25/24 11:51	11/26/24 13:51	1
Methylene Chloride	ND		9.9	3.1	ug/Kg		11/25/24 11:51	11/26/24 13:51	1
Methyl-t-Butyl Ether (MTBE)	ND		2.0	0.19	ug/Kg		11/25/24 11:51	11/26/24 13:51	1
Naphthalene	ND		9.9	3.9	ug/Kg		11/25/24 11:51	11/26/24 13:51	1
n-Butylbenzene	ND		0.99	0.21	ug/Kg		11/25/24 11:51	11/26/24 13:51	1
N-Propylbenzene	ND		2.0	0.26	ug/Kg		11/25/24 11:51	11/26/24 13:51	1
o-Xylene	ND		0.99	0.25	ug/Kg		11/25/24 11:51	11/26/24 13:51	1
m,p-Xylene	ND		2.0	0.47	ug/Kg		11/25/24 11:51	11/26/24 13:51	1
p-Isopropyltoluene	ND		0.99	0.28	ug/Kg		11/25/24 11:51	11/26/24 13:51	1
sec-Butylbenzene	ND		0.99	0.27	ug/Kg		11/25/24 11:51	11/26/24 13:51	1
Styrene	ND		0.99	0.31	ug/Kg		11/25/24 11:51	11/26/24 13:51	1
trans-1,2-Dichloroethene	ND		0.99	0.30	ug/Kg		11/25/24 11:51	11/26/24 13:51	1
trans-1,3-Dichloropropene	ND		2.0	0.28	ug/Kg		11/25/24 11:51	11/26/24 13:51	1
Tert-amyl-methyl ether (TAME)	ND		0.99	0.19	ug/Kg		11/25/24 11:51	11/26/24 13:51	1
tert-Butyl alcohol (TBA)	ND		20	6.9	ug/Kg		11/25/24 11:51	11/26/24 13:51	1
tert-Butylbenzene	ND		0.99	0.25	ug/Kg		11/25/24 11:51	11/26/24 13:51	1
Tetrachloroethene	ND		0.99	0.22	ug/Kg		11/25/24 11:51	11/26/24 13:51	1
Toluene	ND		0.99	0.27	ug/Kg		11/25/24 11:51	11/26/24 13:51	1
Trichloroethene	ND		2.0	0.38	ug/Kg		11/25/24 11:51	11/26/24 13:51	1
Trichlorofluoromethane	ND		9.9	0.27	ug/Kg		11/25/24 11:51	11/26/24 13:51	1
Vinyl acetate	ND		9.9	3.9	ug/Kg		11/25/24 11:51	11/26/24 13:51	1
Vinyl chloride	ND		0.99	0.37	ug/Kg		11/25/24 11:51	11/26/24 13:51	1
Xylenes, Total	ND		2.0	0.59	ug/Kg		11/25/24 11:51	11/26/24 13:51	1

Surrogate	*%Recovery*	*Qualifier*	*Limits*	*Prepared*	*Analyzed*	*Dil Fac*
1,2-Dichloroethane-d4 (Surr)	*99*		*32 - 179*	*11/25/24 11:51*	*11/26/24 13:51*	*1*
4-Bromofluorobenzene (Surr)	*96*		*80 - 120*	*11/25/24 11:51*	*11/26/24 13:51*	*1*
Dibromofluoromethane (Surr)	*94*		*58 - 147*	*11/25/24 11:51*	*11/26/24 13:51*	*1*
Toluene-d8 (Surr)	*98*		*80 - 120*	*11/25/24 11:51*	*11/26/24 13:51*	*1*

Client Sample ID: SV-4-5
Date Collected: 11/22/24 14:40
Date Received: 11/22/24 16:50

Lab Sample ID: 570-208477-11
Matrix: Solid

Analyte	Result	Qualifier	RL	MDL	Unit	D	Prepared	Analyzed	Dil Fac
1,1,1,2-Tetrachloroethane	ND		1.1	0.32	ug/Kg		11/25/24 11:51	11/26/24 14:13	1
1,1,1-Trichloroethane	ND		1.1	0.26	ug/Kg		11/25/24 11:51	11/26/24 14:13	1
1,1,2,2-Tetrachloroethane	ND		2.2	0.61	ug/Kg		11/25/24 11:51	11/26/24 14:13	1
1,1,2-Trichloro-1,2,2-trifluoroethane	ND		11	0.52	ug/Kg		11/25/24 11:51	11/26/24 14:13	1
1,1,2-Trichloroethane	ND		1.1	0.52	ug/Kg		11/25/24 11:51	11/26/24 14:13	1
1,1-Dichloroethane	ND		1.1	0.31	ug/Kg		11/25/24 11:51	11/26/24 14:13	1
1,1-Dichloroethene	ND		1.1	0.30	ug/Kg		11/25/24 11:51	11/26/24 14:13	1
1,1-Dichloropropene	ND		2.2	0.43	ug/Kg		11/25/24 11:51	11/26/24 14:13	1
1,2,3-Trichlorobenzene	ND		2.2	0.42	ug/Kg		11/25/24 11:51	11/26/24 14:13	1
1,2,3-Trichloropropane	ND		2.2	0.47	ug/Kg		11/25/24 11:51	11/26/24 14:13	1
1,2,4-Trichlorobenzene	ND		2.2	0.46	ug/Kg		11/25/24 11:51	11/26/24 14:13	1
1,2,4-Trimethylbenzene	ND		2.2	0.31	ug/Kg		11/25/24 11:51	11/26/24 14:13	1
1,2-Dibromo-3-Chloropropane	ND		11	3.7	ug/Kg		11/25/24 11:51	11/26/24 14:13	1
1,2-Dibromoethane	ND		1.1	0.23	ug/Kg		11/25/24 11:51	11/26/24 14:13	1
1,2-Dichlorobenzene	ND		1.1	0.28	ug/Kg		11/25/24 11:51	11/26/24 14:13	1
1,2-Dichloroethane	ND		1.1	0.31	ug/Kg		11/25/24 11:51	11/26/24 14:13	1

Method: SW846 8260B - Volatile Organic Compounds (GC/MS) (Continued)

Client Sample ID: SV-4-5
Date Collected: 11/22/24 14:40
Date Received: 11/22/24 16:50

Lab Sample ID: 570-208477-11
Matrix: Solid

Analyte	Result	Qualifier	RL	MDL	Unit	D	Prepared	Analyzed	Dil Fac
1,2-Dichloropropane	ND		1.1	0.31	ug/Kg		11/25/24 11:51	11/26/24 14:13	1
1,3,5-Trimethylbenzene	ND		2.2	0.30	ug/Kg		11/25/24 11:51	11/26/24 14:13	1
1,3-Dichlorobenzene	ND		1.1	0.28	ug/Kg		11/25/24 11:51	11/26/24 14:13	1
1,3-Dichloropropane	ND		1.1	0.33	ug/Kg		11/25/24 11:51	11/26/24 14:13	1
1,4-Dichlorobenzene	ND		1.1	0.34	ug/Kg		11/25/24 11:51	11/26/24 14:13	1
2,2-Dichloropropane	ND		5.6	0.30	ug/Kg		11/25/24 11:51	11/26/24 14:13	1
2-Butanone (MEK)	ND		22	5.0	ug/Kg		11/25/24 11:51	11/26/24 14:13	1
2-Chlorotoluene	ND		1.1	0.28	ug/Kg		11/25/24 11:51	11/26/24 14:13	1
2-Hexanone	ND		22	3.4	ug/Kg		11/25/24 11:51	11/26/24 14:13	1
4-Chlorotoluene	ND		1.1	0.27	ug/Kg		11/25/24 11:51	11/26/24 14:13	1
4-Methyl-2-pentanone (MIBK)	ND		22	3.2	ug/Kg		11/25/24 11:51	11/26/24 14:13	1
Acetone	**15**	**J**	22	11	ug/Kg		11/25/24 11:51	11/26/24 14:13	1
Benzene	ND		1.1	0.29	ug/Kg		11/25/24 11:51	11/26/24 14:13	1
Bromobenzene	ND		1.1	0.23	ug/Kg		11/25/24 11:51	11/26/24 14:13	1
Bromochloromethane	ND		2.2	0.50	ug/Kg		11/25/24 11:51	11/26/24 14:13	1
Bromodichloromethane	ND		1.1	0.36	ug/Kg		11/25/24 11:51	11/26/24 14:13	1
Bromoform	ND		5.6	1.5	ug/Kg		11/25/24 11:51	11/26/24 14:13	1
Bromomethane	ND		22	7.3	ug/Kg		11/25/24 11:51	11/26/24 14:13	1
cis-1,2-Dichloroethene	ND		1.1	0.38	ug/Kg		11/25/24 11:51	11/26/24 14:13	1
cis-1,3-Dichloropropene	ND		1.1	0.39	ug/Kg		11/25/24 11:51	11/26/24 14:13	1
Carbon disulfide	ND		11	0.45	ug/Kg		11/25/24 11:51	11/26/24 14:13	1
Carbon tetrachloride	ND		1.1	0.33	ug/Kg		11/25/24 11:51	11/26/24 14:13	1
Chlorobenzene	ND		1.1	0.30	ug/Kg		11/25/24 11:51	11/26/24 14:13	1
Chloroethane	ND		2.2	0.83	ug/Kg		11/25/24 11:51	11/26/24 14:13	1
Chloroform	ND		1.1	0.66	ug/Kg		11/25/24 11:51	11/26/24 14:13	1
Chloromethane	ND		22	1.7	ug/Kg		11/25/24 11:51	11/26/24 14:13	1
Dibromochloromethane	ND		2.2	0.30	ug/Kg		11/25/24 11:51	11/26/24 14:13	1
Dibromomethane	ND		1.1	0.34	ug/Kg		11/25/24 11:51	11/26/24 14:13	1
Dichlorodifluoromethane	ND		2.2	0.51	ug/Kg		11/25/24 11:51	11/26/24 14:13	1
Di-isopropyl ether (DIPE)	ND		1.1	0.56	ug/Kg		11/25/24 11:51	11/26/24 14:13	1
Ethanol	ND	*1	280	100	ug/Kg		11/25/24 11:51	11/26/24 14:13	1
Ethylbenzene	ND		1.1	0.23	ug/Kg		11/25/24 11:51	11/26/24 14:13	1
Ethyl-t-butyl ether (ETBE)	ND		1.1	0.26	ug/Kg		11/25/24 11:51	11/26/24 14:13	1
Isopropylbenzene	ND		1.1	0.31	ug/Kg		11/25/24 11:51	11/26/24 14:13	1
Methylene Chloride	ND		11	3.5	ug/Kg		11/25/24 11:51	11/26/24 14:13	1
Methyl-t-Butyl Ether (MTBE)	ND		2.2	0.21	ug/Kg		11/25/24 11:51	11/26/24 14:13	1
Naphthalene	ND		11	4.4	ug/Kg		11/25/24 11:51	11/26/24 14:13	1
n-Butylbenzene	ND		1.1	0.23	ug/Kg		11/25/24 11:51	11/26/24 14:13	1
N-Propylbenzene	ND		2.2	0.29	ug/Kg		11/25/24 11:51	11/26/24 14:13	1
o-Xylene	ND		1.1	0.28	ug/Kg		11/25/24 11:51	11/26/24 14:13	1
m,p-Xylene	ND		2.2	0.53	ug/Kg		11/25/24 11:51	11/26/24 14:13	1
p-Isopropyltoluene	ND		1.1	0.31	ug/Kg		11/25/24 11:51	11/26/24 14:13	1
sec-Butylbenzene	ND		1.1	0.31	ug/Kg		11/25/24 11:51	11/26/24 14:13	1
Styrene	ND		1.1	0.35	ug/Kg		11/25/24 11:51	11/26/24 14:13	1
trans-1,2-Dichloroethene	ND		1.1	0.34	ug/Kg		11/25/24 11:51	11/26/24 14:13	1
trans-1,3-Dichloropropene	ND		2.2	0.31	ug/Kg		11/25/24 11:51	11/26/24 14:13	1
Tert-amyl-methyl ether (TAME)	ND		1.1	0.22	ug/Kg		11/25/24 11:51	11/26/24 14:13	1
tert-Butyl alcohol (TBA)	ND		22	7.8	ug/Kg		11/25/24 11:51	11/26/24 14:13	1
tert-Butylbenzene	ND		1.1	0.28	ug/Kg		11/25/24 11:51	11/26/24 14:13	1

Method: SW846 8260B - Volatile Organic Compounds (GC/MS) (Continued)

Client Sample ID: SV-4-5
Date Collected: 11/22/24 14:40
Date Received: 11/22/24 16:50

Lab Sample ID: 570-208477-11
Matrix: Solid

Analyte	Result	Qualifier	RL	MDL	Unit	D	Prepared	Analyzed	Dil Fac
Tetrachloroethene	ND		1.1	0.25	ug/Kg		11/25/24 11:51	11/26/24 14:13	1
Toluene	ND		1.1	0.30	ug/Kg		11/25/24 11:51	11/26/24 14:13	1
Trichloroethene	ND		2.2	0.43	ug/Kg		11/25/24 11:51	11/26/24 14:13	1
Trichlorofluoromethane	ND		11	0.30	ug/Kg		11/25/24 11:51	11/26/24 14:13	1
Vinyl acetate	ND		11	4.4	ug/Kg		11/25/24 11:51	11/26/24 14:13	1
Vinyl chloride	ND		1.1	0.42	ug/Kg		11/25/24 11:51	11/26/24 14:13	1
Xylenes, Total	ND		2.2	0.67	ug/Kg		11/25/24 11:51	11/26/24 14:13	1

Surrogate	*%Recovery*	*Qualifier*	*Limits*	*Prepared*	*Analyzed*	*Dil Fac*
1,2-Dichloroethane-d4 (Surr)	*105*		*32 - 179*	*11/25/24 11:51*	*11/26/24 14:13*	*1*
4-Bromofluorobenzene (Surr)	*97*		*80 - 120*	*11/25/24 11:51*	*11/26/24 14:13*	*1*
Dibromofluoromethane (Surr)	*101*		*58 - 147*	*11/25/24 11:51*	*11/26/24 14:13*	*1*
Toluene-d8 (Surr)	*101*		*80 - 120*	*11/25/24 11:51*	*11/26/24 14:13*	*1*

Method: SW846 8015B - Gasoline Range Organics - (GC)

Client Sample ID: SV-5-0.5
Date Collected: 11/22/24 09:38
Date Received: 11/22/24 16:50

Lab Sample ID: 570-208477-1
Matrix: Solid

Analyte	Result	Qualifier	RL	MDL	Unit	D	Prepared	Analyzed	Dil Fac
Gasoline Range Organics	ND		0.094	0.042	mg/Kg		11/25/24 11:51	12/04/24 02:51	1

Surrogate	*%Recovery*	*Qualifier*	*Limits*	*Prepared*	*Analyzed*	*Dil Fac*
4-Bromofluorobenzene (Surr)	*74*		*42 - 126*	*11/25/24 11:51*	*12/04/24 02:51*	*1*

Client Sample ID: SV-5-5
Date Collected: 11/22/24 09:50
Date Received: 11/22/24 16:50

Lab Sample ID: 570-208477-2
Matrix: Solid

Analyte	Result	Qualifier	RL	MDL	Unit	D	Prepared	Analyzed	Dil Fac
Gasoline Range Organics	ND		0.095	0.042	mg/Kg		11/25/24 11:51	12/04/24 03:15	1

Surrogate	*%Recovery*	*Qualifier*	*Limits*	*Prepared*	*Analyzed*	*Dil Fac*
4-Bromofluorobenzene (Surr)	*70*		*42 - 126*	*11/25/24 11:51*	*12/04/24 03:15*	*1*

Client Sample ID: SV-3-0.5
Date Collected: 11/22/24 10:38
Date Received: 11/22/24 16:50

Lab Sample ID: 570-208477-3
Matrix: Solid

Analyte	Result	Qualifier	RL	MDL	Unit	D	Prepared	Analyzed	Dil Fac
Gasoline Range Organics	ND		0.10	0.045	mg/Kg		11/25/24 11:51	12/04/24 03:39	1

Surrogate	*%Recovery*	*Qualifier*	*Limits*	*Prepared*	*Analyzed*	*Dil Fac*
4-Bromofluorobenzene (Surr)	*73*		*42 - 126*	*11/25/24 11:51*	*12/04/24 03:39*	*1*

Client Sample ID: SV-3-5
Date Collected: 11/22/24 10:50
Date Received: 11/22/24 16:50

Lab Sample ID: 570-208477-4
Matrix: Solid

Analyte	Result	Qualifier	RL	MDL	Unit	D	Prepared	Analyzed	Dil Fac
Gasoline Range Organics	ND		0.091	0.040	mg/Kg		11/25/24 11:51	12/04/24 04:03	1

Surrogate	*%Recovery*	*Qualifier*	*Limits*	*Prepared*	*Analyzed*	*Dil Fac*
4-Bromofluorobenzene (Surr)	*76*		*42 - 126*	*11/25/24 11:51*	*12/04/24 04:03*	*1*

Client Sample ID: SV-2-0.5
Date Collected: 11/22/24 11:45
Date Received: 11/22/24 16:50

Lab Sample ID: 570-208477-5
Matrix: Solid

Analyte	Result	Qualifier	RL	MDL	Unit	D	Prepared	Analyzed	Dil Fac
Gasoline Range Organics	ND		0.11	0.048	mg/Kg		11/25/24 11:51	12/04/24 04:27	1

Surrogate	*%Recovery*	*Qualifier*	*Limits*	*Prepared*	*Analyzed*	*Dil Fac*
4-Bromofluorobenzene (Surr)	*71*		*42 - 126*	*11/25/24 11:51*	*12/04/24 04:27*	*1*

Client Sample ID: SV-2-5
Date Collected: 11/22/24 12:05
Date Received: 11/22/24 16:50

Lab Sample ID: 570-208477-6
Matrix: Solid

Analyte	Result	Qualifier	RL	MDL	Unit	D	Prepared	Analyzed	Dil Fac
Gasoline Range Organics	ND		0.11	0.049	mg/Kg		11/25/24 11:51	12/04/24 04:51	1

Surrogate	*%Recovery*	*Qualifier*	*Limits*	*Prepared*	*Analyzed*	*Dil Fac*
4-Bromofluorobenzene (Surr)	*73*		*42 - 126*	*11/25/24 11:51*	*12/04/24 04:51*	*1*

Method: SW846 8015B - Gasoline Range Organics - (GC)

Client Sample ID: SV-2-5-D
Date Collected: 11/22/24 12:05
Date Received: 11/22/24 16:50

Lab Sample ID: 570-208477-7
Matrix: Solid

Analyte	Result	Qualifier	RL	MDL	Unit	D	Prepared	Analyzed	Dil Fac
Gasoline Range Organics	ND		0.10	0.046	mg/Kg		11/25/24 11:51	12/04/24 05:15	1

Surrogate	*%Recovery*	*Qualifier*	*Limits*	*Prepared*	*Analyzed*	*Dil Fac*
4-Bromofluorobenzene (Surr)	*67*		*42 - 126*	*11/25/24 11:51*	*12/04/24 05:15*	*1*

Client Sample ID: SV-1-0.5
Date Collected: 11/22/24 13:05
Date Received: 11/22/24 16:50

Lab Sample ID: 570-208477-8
Matrix: Solid

Analyte	Result	Qualifier	RL	MDL	Unit	D	Prepared	Analyzed	Dil Fac
Gasoline Range Organics	ND		0.10	0.044	mg/Kg		11/25/24 11:51	12/04/24 06:27	1

Surrogate	*%Recovery*	*Qualifier*	*Limits*	*Prepared*	*Analyzed*	*Dil Fac*
4-Bromofluorobenzene (Surr)	*78*		*42 - 126*	*11/25/24 11:51*	*12/04/24 06:27*	*1*

Client Sample ID: SV-1-5
Date Collected: 11/22/24 13:15
Date Received: 11/22/24 16:50

Lab Sample ID: 570-208477-9
Matrix: Solid

Analyte	Result	Qualifier	RL	MDL	Unit	D	Prepared	Analyzed	Dil Fac
Gasoline Range Organics	ND		0.11	0.049	mg/Kg		11/25/24 11:51	12/04/24 05:39	1

Surrogate	*%Recovery*	*Qualifier*	*Limits*	*Prepared*	*Analyzed*	*Dil Fac*
4-Bromofluorobenzene (Surr)	*67*		*42 - 126*	*11/25/24 11:51*	*12/04/24 05:39*	*1*

Client Sample ID: SV-4-0.5
Date Collected: 11/22/24 14:25
Date Received: 11/22/24 16:50

Lab Sample ID: 570-208477-10
Matrix: Solid

Analyte	Result	Qualifier	RL	MDL	Unit	D	Prepared	Analyzed	Dil Fac
Gasoline Range Organics	ND		0.13	0.058	mg/Kg		11/25/24 11:51	12/04/24 06:51	1

Surrogate	*%Recovery*	*Qualifier*	*Limits*	*Prepared*	*Analyzed*	*Dil Fac*
4-Bromofluorobenzene (Surr)	*76*		*42 - 126*	*11/25/24 11:51*	*12/04/24 06:51*	*1*

Client Sample ID: SV-4-5
Date Collected: 11/22/24 14:40
Date Received: 11/22/24 16:50

Lab Sample ID: 570-208477-11
Matrix: Solid

Analyte	Result	Qualifier	RL	MDL	Unit	D	Prepared	Analyzed	Dil Fac
Gasoline Range Organics	ND		0.11	0.048	mg/Kg		11/25/24 11:51	12/04/24 07:15	1

Surrogate	*%Recovery*	*Qualifier*	*Limits*	*Prepared*	*Analyzed*	*Dil Fac*
4-Bromofluorobenzene (Surr)	*67*		*42 - 126*	*11/25/24 11:51*	*12/04/24 07:15*	*1*

Method: SW846 8015B - Diesel Range Organics (DRO) (GC)

Client Sample ID: SV-5-0.5
Date Collected: 11/22/24 09:38
Date Received: 11/22/24 16:50

Lab Sample ID: 570-208477-1
Matrix: Solid

Analyte	Result	Qualifier	RL	MDL	Unit	D	Prepared	Analyzed	Dil Fac
C6	ND		4.9	4.5	mg/Kg		12/03/24 14:25	12/04/24 15:35	1
C7	ND		4.9	4.5	mg/Kg		12/03/24 14:25	12/04/24 15:35	1
C8	ND		4.9	4.5	mg/Kg		12/03/24 14:25	12/04/24 15:35	1
C9-C10	ND		4.9	4.5	mg/Kg		12/03/24 14:25	12/04/24 15:35	1
C11-C12	ND		4.9	4.5	mg/Kg		12/03/24 14:25	12/04/24 15:35	1
C13-C14	ND		4.9	4.5	mg/Kg		12/03/24 14:25	12/04/24 15:35	1
C15-C16	ND		4.9	4.5	mg/Kg		12/03/24 14:25	12/04/24 15:35	1
C17-C18	ND		4.9	4.5	mg/Kg		12/03/24 14:25	12/04/24 15:35	1
C19-C20	ND		4.9	4.5	mg/Kg		12/03/24 14:25	12/04/24 15:35	1
C21-C22	ND		4.9	4.5	mg/Kg		12/03/24 14:25	12/04/24 15:35	1
C23-C24	ND		4.9	4.5	mg/Kg		12/03/24 14:25	12/04/24 15:35	1
C25-C28	ND		4.9	4.5	mg/Kg		12/03/24 14:25	12/04/24 15:35	1
C29-C32	ND		4.9	4.5	mg/Kg		12/03/24 14:25	12/04/24 15:35	1
C33-C36	ND		4.9	4.5	mg/Kg		12/03/24 14:25	12/04/24 15:35	1
C37-C40	ND		4.9	4.5	mg/Kg		12/03/24 14:25	12/04/24 15:35	1
C41-C44	ND		4.9	4.5	mg/Kg		12/03/24 14:25	12/04/24 15:35	1
C6-C44	**9.2**		4.9	4.5	mg/Kg		12/03/24 14:25	12/04/24 15:35	1
Diesel Range Organics [C10-C28]	ND		4.9	4.5	mg/Kg		12/03/24 14:25	12/04/24 15:35	1

Surrogate	*%Recovery*	*Qualifier*	*Limits*	*Prepared*	*Analyzed*	*Dil Fac*
n-Octacosane (Surr)	*127*		*60 - 138*	*12/03/24 14:25*	*12/04/24 15:35*	*1*

Client Sample ID: SV-5-5
Date Collected: 11/22/24 09:50
Date Received: 11/22/24 16:50

Lab Sample ID: 570-208477-2
Matrix: Solid

Analyte	Result	Qualifier	RL	MDL	Unit	D	Prepared	Analyzed	Dil Fac
C6	ND		4.9	4.5	mg/Kg		12/03/24 14:25	12/04/24 15:57	1
C7	ND		4.9	4.5	mg/Kg		12/03/24 14:25	12/04/24 15:57	1
C8	ND		4.9	4.5	mg/Kg		12/03/24 14:25	12/04/24 15:57	1
C9-C10	ND		4.9	4.5	mg/Kg		12/03/24 14:25	12/04/24 15:57	1
C11-C12	ND		4.9	4.5	mg/Kg		12/03/24 14:25	12/04/24 15:57	1
C13-C14	ND		4.9	4.5	mg/Kg		12/03/24 14:25	12/04/24 15:57	1
C15-C16	ND		4.9	4.5	mg/Kg		12/03/24 14:25	12/04/24 15:57	1
C17-C18	ND		4.9	4.5	mg/Kg		12/03/24 14:25	12/04/24 15:57	1
C19-C20	ND		4.9	4.5	mg/Kg		12/03/24 14:25	12/04/24 15:57	1
C21-C22	ND		4.9	4.5	mg/Kg		12/03/24 14:25	12/04/24 15:57	1
C23-C24	ND		4.9	4.5	mg/Kg		12/03/24 14:25	12/04/24 15:57	1
C25-C28	ND		4.9	4.5	mg/Kg		12/03/24 14:25	12/04/24 15:57	1
C29-C32	ND		4.9	4.5	mg/Kg		12/03/24 14:25	12/04/24 15:57	1
C33-C36	ND		4.9	4.5	mg/Kg		12/03/24 14:25	12/04/24 15:57	1
C37-C40	ND		4.9	4.5	mg/Kg		12/03/24 14:25	12/04/24 15:57	1
C41-C44	ND		4.9	4.5	mg/Kg		12/03/24 14:25	12/04/24 15:57	1
C6-C44	ND		4.9	4.5	mg/Kg		12/03/24 14:25	12/04/24 15:57	1
Diesel Range Organics [C10-C28]	ND		4.9	4.5	mg/Kg		12/03/24 14:25	12/04/24 15:57	1

Surrogate	*%Recovery*	*Qualifier*	*Limits*	*Prepared*	*Analyzed*	*Dil Fac*
n-Octacosane (Surr)	*133*		*60 - 138*	*12/03/24 14:25*	*12/04/24 15:57*	*1*

Method: SW846 8015B - Diesel Range Organics (DRO) (GC)

Client Sample ID: SV-3-0.5
Date Collected: 11/22/24 10:38
Date Received: 11/22/24 16:50

Lab Sample ID: 570-208477-3
Matrix: Solid

Analyte	Result	Qualifier	RL	MDL	Unit	D	Prepared	Analyzed	Dil Fac
C6	ND		4.9	4.5	mg/Kg		12/03/24 14:25	12/04/24 13:48	1
C7	ND		4.9	4.5	mg/Kg		12/03/24 14:25	12/04/24 13:48	1
C8	ND		4.9	4.5	mg/Kg		12/03/24 14:25	12/04/24 13:48	1
C9-C10	ND		4.9	4.5	mg/Kg		12/03/24 14:25	12/04/24 13:48	1
C11-C12	ND		4.9	4.5	mg/Kg		12/03/24 14:25	12/04/24 13:48	1
C13-C14	ND		4.9	4.5	mg/Kg		12/03/24 14:25	12/04/24 13:48	1
C15-C16	ND		4.9	4.5	mg/Kg		12/03/24 14:25	12/04/24 13:48	1
C17-C18	ND		4.9	4.5	mg/Kg		12/03/24 14:25	12/04/24 13:48	1
C19-C20	ND		4.9	4.5	mg/Kg		12/03/24 14:25	12/04/24 13:48	1
C21-C22	ND		4.9	4.5	mg/Kg		12/03/24 14:25	12/04/24 13:48	1
C23-C24	ND		4.9	4.5	mg/Kg		12/03/24 14:25	12/04/24 13:48	1
C25-C28	ND		4.9	4.5	mg/Kg		12/03/24 14:25	12/04/24 13:48	1
C29-C32	ND		4.9	4.5	mg/Kg		12/03/24 14:25	12/04/24 13:48	1
C33-C36	ND		4.9	4.5	mg/Kg		12/03/24 14:25	12/04/24 13:48	1
C37-C40	ND		4.9	4.5	mg/Kg		12/03/24 14:25	12/04/24 13:48	1
C41-C44	ND		4.9	4.5	mg/Kg		12/03/24 14:25	12/04/24 13:48	1
C6-C44	**7.4**		4.9	4.5	mg/Kg		12/03/24 14:25	12/04/24 13:48	1
Diesel Range Organics [C10-C28]	**5.3**		4.9	4.5	mg/Kg		12/03/24 14:25	12/04/24 13:48	1

Surrogate	*%Recovery*	*Qualifier*	*Limits*	*Prepared*	*Analyzed*	*Dil Fac*
n-Octacosane (Surr)	*131*		*60 - 138*	*12/03/24 14:25*	*12/04/24 13:48*	*1*

Client Sample ID: SV-3-5
Date Collected: 11/22/24 10:50
Date Received: 11/22/24 16:50

Lab Sample ID: 570-208477-4
Matrix: Solid

Analyte	Result	Qualifier	RL	MDL	Unit	D	Prepared	Analyzed	Dil Fac
C6	ND		4.9	4.4	mg/Kg		12/03/24 14:25	12/04/24 16:18	1
C7	ND		4.9	4.4	mg/Kg		12/03/24 14:25	12/04/24 16:18	1
C8	ND		4.9	4.4	mg/Kg		12/03/24 14:25	12/04/24 16:18	1
C9-C10	ND		4.9	4.4	mg/Kg		12/03/24 14:25	12/04/24 16:18	1
C11-C12	ND		4.9	4.4	mg/Kg		12/03/24 14:25	12/04/24 16:18	1
C13-C14	ND		4.9	4.4	mg/Kg		12/03/24 14:25	12/04/24 16:18	1
C15-C16	ND		4.9	4.4	mg/Kg		12/03/24 14:25	12/04/24 16:18	1
C17-C18	ND		4.9	4.4	mg/Kg		12/03/24 14:25	12/04/24 16:18	1
C19-C20	ND		4.9	4.4	mg/Kg		12/03/24 14:25	12/04/24 16:18	1
C21-C22	ND		4.9	4.4	mg/Kg		12/03/24 14:25	12/04/24 16:18	1
C23-C24	ND		4.9	4.4	mg/Kg		12/03/24 14:25	12/04/24 16:18	1
C25-C28	ND		4.9	4.4	mg/Kg		12/03/24 14:25	12/04/24 16:18	1
C29-C32	ND		4.9	4.4	mg/Kg		12/03/24 14:25	12/04/24 16:18	1
C33-C36	ND		4.9	4.4	mg/Kg		12/03/24 14:25	12/04/24 16:18	1
C37-C40	ND		4.9	4.4	mg/Kg		12/03/24 14:25	12/04/24 16:18	1
C41-C44	ND		4.9	4.4	mg/Kg		12/03/24 14:25	12/04/24 16:18	1
C6-C44	ND		4.9	4.4	mg/Kg		12/03/24 14:25	12/04/24 16:18	1
Diesel Range Organics [C10-C28]	ND		4.9	4.4	mg/Kg		12/03/24 14:25	12/04/24 16:18	1

Surrogate	*%Recovery*	*Qualifier*	*Limits*	*Prepared*	*Analyzed*	*Dil Fac*
n-Octacosane (Surr)	*131*		*60 - 138*	*12/03/24 14:25*	*12/04/24 16:18*	*1*

Method: SW846 8015B - Diesel Range Organics (DRO) (GC)

Client Sample ID: SV-2-0.5
Date Collected: 11/22/24 11:45
Date Received: 11/22/24 16:50

Lab Sample ID: 570-208477-5
Matrix: Solid

Analyte	Result	Qualifier	RL	MDL	Unit	D	Prepared	Analyzed	Dil Fac
C6	ND		4.9	4.4	mg/Kg		12/03/24 14:25	12/04/24 16:40	1
C7	ND		4.9	4.4	mg/Kg		12/03/24 14:25	12/04/24 16:40	1
C8	ND		4.9	4.4	mg/Kg		12/03/24 14:25	12/04/24 16:40	1
C9-C10	ND		4.9	4.4	mg/Kg		12/03/24 14:25	12/04/24 16:40	1
C11-C12	ND		4.9	4.4	mg/Kg		12/03/24 14:25	12/04/24 16:40	1
C13-C14	ND		4.9	4.4	mg/Kg		12/03/24 14:25	12/04/24 16:40	1
C15-C16	ND		4.9	4.4	mg/Kg		12/03/24 14:25	12/04/24 16:40	1
C17-C18	**4.8**	**J**	4.9	4.4	mg/Kg		12/03/24 14:25	12/04/24 16:40	1
C19-C20	**7.5**		4.9	4.4	mg/Kg		12/03/24 14:25	12/04/24 16:40	1
C21-C22	**12**		4.9	4.4	mg/Kg		12/03/24 14:25	12/04/24 16:40	1
C23-C24	**20**		4.9	4.4	mg/Kg		12/03/24 14:25	12/04/24 16:40	1
C25-C28	**79**		4.9	4.4	mg/Kg		12/03/24 14:25	12/04/24 16:40	1
C29-C32	**140**		4.9	4.4	mg/Kg		12/03/24 14:25	12/04/24 16:40	1
C33-C36	**110**		4.9	4.4	mg/Kg		12/03/24 14:25	12/04/24 16:40	1
C37-C40	**75**		4.9	4.4	mg/Kg		12/03/24 14:25	12/04/24 16:40	1
C41-C44	**49**		4.9	4.4	mg/Kg		12/03/24 14:25	12/04/24 16:40	1
C6-C44	**510**		4.9	4.4	mg/Kg		12/03/24 14:25	12/04/24 16:40	1
Diesel Range Organics [C10-C28]	**130**		4.9	4.4	mg/Kg		12/03/24 14:25	12/04/24 16:40	1

Surrogate	*%Recovery*	*Qualifier*	*Limits*	*Prepared*	*Analyzed*	*Dil Fac*
n-Octacosane (Surr)	*92*		*60 - 138*	*12/03/24 14:25*	*12/04/24 16:40*	*1*

Client Sample ID: SV-2-5
Date Collected: 11/22/24 12:05
Date Received: 11/22/24 16:50

Lab Sample ID: 570-208477-6
Matrix: Solid

Analyte	Result	Qualifier	RL	MDL	Unit	D	Prepared	Analyzed	Dil Fac
C6	ND		4.9	4.5	mg/Kg		12/03/24 14:25	12/04/24 17:01	1
C7	ND		4.9	4.5	mg/Kg		12/03/24 14:25	12/04/24 17:01	1
C8	ND		4.9	4.5	mg/Kg		12/03/24 14:25	12/04/24 17:01	1
C9-C10	ND		4.9	4.5	mg/Kg		12/03/24 14:25	12/04/24 17:01	1
C11-C12	ND		4.9	4.5	mg/Kg		12/03/24 14:25	12/04/24 17:01	1
C13-C14	ND		4.9	4.5	mg/Kg		12/03/24 14:25	12/04/24 17:01	1
C15-C16	ND		4.9	4.5	mg/Kg		12/03/24 14:25	12/04/24 17:01	1
C17-C18	ND		4.9	4.5	mg/Kg		12/03/24 14:25	12/04/24 17:01	1
C19-C20	ND		4.9	4.5	mg/Kg		12/03/24 14:25	12/04/24 17:01	1
C21-C22	ND		4.9	4.5	mg/Kg		12/03/24 14:25	12/04/24 17:01	1
C23-C24	ND		4.9	4.5	mg/Kg		12/03/24 14:25	12/04/24 17:01	1
C25-C28	ND		4.9	4.5	mg/Kg		12/03/24 14:25	12/04/24 17:01	1
C29-C32	ND		4.9	4.5	mg/Kg		12/03/24 14:25	12/04/24 17:01	1
C33-C36	**4.6**	**J**	4.9	4.5	mg/Kg		12/03/24 14:25	12/04/24 17:01	1
C37-C40	**6.2**		4.9	4.5	mg/Kg		12/03/24 14:25	12/04/24 17:01	1
C41-C44	**9.1**		4.9	4.5	mg/Kg		12/03/24 14:25	12/04/24 17:01	1
C6-C44	**30**		4.9	4.5	mg/Kg		12/03/24 14:25	12/04/24 17:01	1
Diesel Range Organics [C10-C28]	**6.8**		4.9	4.5	mg/Kg		12/03/24 14:25	12/04/24 17:01	1

Surrogate	*%Recovery*	*Qualifier*	*Limits*	*Prepared*	*Analyzed*	*Dil Fac*
n-Octacosane (Surr)	*114*		*60 - 138*	*12/03/24 14:25*	*12/04/24 17:01*	*1*

Method: SW846 8015B - Diesel Range Organics (DRO) (GC)

Client Sample ID: SV-2-5-D
Date Collected: 11/22/24 12:05
Date Received: 11/22/24 16:50

Lab Sample ID: 570-208477-7
Matrix: Solid

Analyte	Result	Qualifier	RL	MDL	Unit	D	Prepared	Analyzed	Dil Fac
C6	ND		4.9	4.4	mg/Kg		12/03/24 14:25	12/04/24 17:23	1
C7	ND		4.9	4.4	mg/Kg		12/03/24 14:25	12/04/24 17:23	1
C8	ND		4.9	4.4	mg/Kg		12/03/24 14:25	12/04/24 17:23	1
C9-C10	ND		4.9	4.4	mg/Kg		12/03/24 14:25	12/04/24 17:23	1
C11-C12	ND		4.9	4.4	mg/Kg		12/03/24 14:25	12/04/24 17:23	1
C13-C14	ND		4.9	4.4	mg/Kg		12/03/24 14:25	12/04/24 17:23	1
C15-C16	ND		4.9	4.4	mg/Kg		12/03/24 14:25	12/04/24 17:23	1
C17-C18	ND		4.9	4.4	mg/Kg		12/03/24 14:25	12/04/24 17:23	1
C19-C20	ND		4.9	4.4	mg/Kg		12/03/24 14:25	12/04/24 17:23	1
C21-C22	ND		4.9	4.4	mg/Kg		12/03/24 14:25	12/04/24 17:23	1
C23-C24	ND		4.9	4.4	mg/Kg		12/03/24 14:25	12/04/24 17:23	1
C25-C28	ND		4.9	4.4	mg/Kg		12/03/24 14:25	12/04/24 17:23	1
C29-C32	ND		4.9	4.4	mg/Kg		12/03/24 14:25	12/04/24 17:23	1
C33-C36	ND		4.9	4.4	mg/Kg		12/03/24 14:25	12/04/24 17:23	1
C37-C40	ND		4.9	4.4	mg/Kg		12/03/24 14:25	12/04/24 17:23	1
C41-C44	**4.7**	**J**	4.9	4.4	mg/Kg		12/03/24 14:25	12/04/24 17:23	1
C6-C44	**14**		4.9	4.4	mg/Kg		12/03/24 14:25	12/04/24 17:23	1
Diesel Range Organics [C10-C28]	ND		4.9	4.4	mg/Kg		12/03/24 14:25	12/04/24 17:23	1

Surrogate	*%Recovery*	*Qualifier*	*Limits*	*Prepared*	*Analyzed*	*Dil Fac*
n-Octacosane (Surr)	*116*		*60 - 138*	*12/03/24 14:25*	*12/04/24 17:23*	*1*

Client Sample ID: SV-1-0.5
Date Collected: 11/22/24 13:05
Date Received: 11/22/24 16:50

Lab Sample ID: 570-208477-8
Matrix: Solid

Analyte	Result	Qualifier	RL	MDL	Unit	D	Prepared	Analyzed	Dil Fac
C6	ND		4.9	4.5	mg/Kg		12/03/24 14:25	12/04/24 17:44	1
C7	ND		4.9	4.5	mg/Kg		12/03/24 14:25	12/04/24 17:44	1
C8	ND		4.9	4.5	mg/Kg		12/03/24 14:25	12/04/24 17:44	1
C9-C10	ND		4.9	4.5	mg/Kg		12/03/24 14:25	12/04/24 17:44	1
C11-C12	ND		4.9	4.5	mg/Kg		12/03/24 14:25	12/04/24 17:44	1
C13-C14	ND		4.9	4.5	mg/Kg		12/03/24 14:25	12/04/24 17:44	1
C15-C16	ND		4.9	4.5	mg/Kg		12/03/24 14:25	12/04/24 17:44	1
C17-C18	ND		4.9	4.5	mg/Kg		12/03/24 14:25	12/04/24 17:44	1
C19-C20	ND		4.9	4.5	mg/Kg		12/03/24 14:25	12/04/24 17:44	1
C21-C22	ND		4.9	4.5	mg/Kg		12/03/24 14:25	12/04/24 17:44	1
C23-C24	ND		4.9	4.5	mg/Kg		12/03/24 14:25	12/04/24 17:44	1
C25-C28	ND		4.9	4.5	mg/Kg		12/03/24 14:25	12/04/24 17:44	1
C29-C32	ND		4.9	4.5	mg/Kg		12/03/24 14:25	12/04/24 17:44	1
C33-C36	ND		4.9	4.5	mg/Kg		12/03/24 14:25	12/04/24 17:44	1
C37-C40	ND		4.9	4.5	mg/Kg		12/03/24 14:25	12/04/24 17:44	1
C41-C44	ND		4.9	4.5	mg/Kg		12/03/24 14:25	12/04/24 17:44	1
C6-C44	**24**		4.9	4.5	mg/Kg		12/03/24 14:25	12/04/24 17:44	1
Diesel Range Organics [C10-C28]	**9.2**		4.9	4.5	mg/Kg		12/03/24 14:25	12/04/24 17:44	1

Surrogate	*%Recovery*	*Qualifier*	*Limits*	*Prepared*	*Analyzed*	*Dil Fac*
n-Octacosane (Surr)	*116*		*60 - 138*	*12/03/24 14:25*	*12/04/24 17:44*	*1*

Method: SW846 8015B - Diesel Range Organics (DRO) (GC)

Client Sample ID: SV-1-5
Date Collected: 11/22/24 13:15
Date Received: 11/22/24 16:50

Lab Sample ID: 570-208477-9
Matrix: Solid

Analyte	Result	Qualifier	RL	MDL	Unit	D	Prepared	Analyzed	Dil Fac
C6	ND		4.9	4.5	mg/Kg		12/03/24 14:25	12/04/24 18:06	1
C7	ND		4.9	4.5	mg/Kg		12/03/24 14:25	12/04/24 18:06	1
C8	ND		4.9	4.5	mg/Kg		12/03/24 14:25	12/04/24 18:06	1
C9-C10	ND		4.9	4.5	mg/Kg		12/03/24 14:25	12/04/24 18:06	1
C11-C12	ND		4.9	4.5	mg/Kg		12/03/24 14:25	12/04/24 18:06	1
C13-C14	ND		4.9	4.5	mg/Kg		12/03/24 14:25	12/04/24 18:06	1
C15-C16	ND		4.9	4.5	mg/Kg		12/03/24 14:25	12/04/24 18:06	1
C17-C18	ND		4.9	4.5	mg/Kg		12/03/24 14:25	12/04/24 18:06	1
C19-C20	ND		4.9	4.5	mg/Kg		12/03/24 14:25	12/04/24 18:06	1
C21-C22	ND		4.9	4.5	mg/Kg		12/03/24 14:25	12/04/24 18:06	1
C23-C24	ND		4.9	4.5	mg/Kg		12/03/24 14:25	12/04/24 18:06	1
C25-C28	ND		4.9	4.5	mg/Kg		12/03/24 14:25	12/04/24 18:06	1
C29-C32	ND		4.9	4.5	mg/Kg		12/03/24 14:25	12/04/24 18:06	1
C33-C36	ND		4.9	4.5	mg/Kg		12/03/24 14:25	12/04/24 18:06	1
C37-C40	ND		4.9	4.5	mg/Kg		12/03/24 14:25	12/04/24 18:06	1
C41-C44	ND		4.9	4.5	mg/Kg		12/03/24 14:25	12/04/24 18:06	1
C6-C44	**13**		4.9	4.5	mg/Kg		12/03/24 14:25	12/04/24 18:06	1
Diesel Range Organics [C10-C28]	ND		4.9	4.5	mg/Kg		12/03/24 14:25	12/04/24 18:06	1

Surrogate	*%Recovery*	*Qualifier*	*Limits*	*Prepared*	*Analyzed*	*Dil Fac*
n-Octacosane (Surr)	*114*		*60 - 138*	*12/03/24 14:25*	*12/04/24 18:06*	*1*

Client Sample ID: SV-4-0.5
Date Collected: 11/22/24 14:25
Date Received: 11/22/24 16:50

Lab Sample ID: 570-208477-10
Matrix: Solid

Analyte	Result	Qualifier	RL	MDL	Unit	D	Prepared	Analyzed	Dil Fac
C6	ND		4.9	4.5	mg/Kg		12/03/24 14:25	12/04/24 18:27	1
C7	ND		4.9	4.5	mg/Kg		12/03/24 14:25	12/04/24 18:27	1
C8	ND		4.9	4.5	mg/Kg		12/03/24 14:25	12/04/24 18:27	1
C9-C10	ND		4.9	4.5	mg/Kg		12/03/24 14:25	12/04/24 18:27	1
C11-C12	ND		4.9	4.5	mg/Kg		12/03/24 14:25	12/04/24 18:27	1
C13-C14	ND		4.9	4.5	mg/Kg		12/03/24 14:25	12/04/24 18:27	1
C15-C16	ND		4.9	4.5	mg/Kg		12/03/24 14:25	12/04/24 18:27	1
C17-C18	ND		4.9	4.5	mg/Kg		12/03/24 14:25	12/04/24 18:27	1
C19-C20	ND		4.9	4.5	mg/Kg		12/03/24 14:25	12/04/24 18:27	1
C21-C22	ND		4.9	4.5	mg/Kg		12/03/24 14:25	12/04/24 18:27	1
C23-C24	ND		4.9	4.5	mg/Kg		12/03/24 14:25	12/04/24 18:27	1
C25-C28	ND		4.9	4.5	mg/Kg		12/03/24 14:25	12/04/24 18:27	1
C29-C32	ND		4.9	4.5	mg/Kg		12/03/24 14:25	12/04/24 18:27	1
C33-C36	ND		4.9	4.5	mg/Kg		12/03/24 14:25	12/04/24 18:27	1
C37-C40	ND		4.9	4.5	mg/Kg		12/03/24 14:25	12/04/24 18:27	1
C41-C44	ND		4.9	4.5	mg/Kg		12/03/24 14:25	12/04/24 18:27	1
C6-C44	**10**		4.9	4.5	mg/Kg		12/03/24 14:25	12/04/24 18:27	1
Diesel Range Organics [C10-C28]	ND		4.9	4.5	mg/Kg		12/03/24 14:25	12/04/24 18:27	1

Surrogate	*%Recovery*	*Qualifier*	*Limits*	*Prepared*	*Analyzed*	*Dil Fac*
n-Octacosane (Surr)	*115*		*60 - 138*	*12/03/24 14:25*	*12/04/24 18:27*	*1*

Method: SW846 8015B - Diesel Range Organics (DRO) (GC)

Client Sample ID: SV-4-5
Date Collected: 11/22/24 14:40
Date Received: 11/22/24 16:50

Lab Sample ID: 570-208477-11
Matrix: Solid

Analyte	Result	Qualifier	RL	MDL	Unit	D	Prepared	Analyzed	Dil Fac
C6	ND		5.0	4.5	mg/Kg		12/03/24 14:25	12/04/24 18:49	1
C7	ND		5.0	4.5	mg/Kg		12/03/24 14:25	12/04/24 18:49	1
C8	ND		5.0	4.5	mg/Kg		12/03/24 14:25	12/04/24 18:49	1
C9-C10	ND		5.0	4.5	mg/Kg		12/03/24 14:25	12/04/24 18:49	1
C11-C12	ND		5.0	4.5	mg/Kg		12/03/24 14:25	12/04/24 18:49	1
C13-C14	ND		5.0	4.5	mg/Kg		12/03/24 14:25	12/04/24 18:49	1
C15-C16	ND		5.0	4.5	mg/Kg		12/03/24 14:25	12/04/24 18:49	1
C17-C18	ND		5.0	4.5	mg/Kg		12/03/24 14:25	12/04/24 18:49	1
C19-C20	ND		5.0	4.5	mg/Kg		12/03/24 14:25	12/04/24 18:49	1
C21-C22	ND		5.0	4.5	mg/Kg		12/03/24 14:25	12/04/24 18:49	1
C23-C24	ND		5.0	4.5	mg/Kg		12/03/24 14:25	12/04/24 18:49	1
C25-C28	ND		5.0	4.5	mg/Kg		12/03/24 14:25	12/04/24 18:49	1
C29-C32	ND		5.0	4.5	mg/Kg		12/03/24 14:25	12/04/24 18:49	1
C33-C36	ND		5.0	4.5	mg/Kg		12/03/24 14:25	12/04/24 18:49	1
C37-C40	ND		5.0	4.5	mg/Kg		12/03/24 14:25	12/04/24 18:49	1
C41-C44	ND		5.0	4.5	mg/Kg		12/03/24 14:25	12/04/24 18:49	1
C6-C44	ND		5.0	4.5	mg/Kg		12/03/24 14:25	12/04/24 18:49	1
Diesel Range Organics [C10-C28]	ND		5.0	4.5	mg/Kg		12/03/24 14:25	12/04/24 18:49	1

Surrogate	*%Recovery*	*Qualifier*	*Limits*	*Prepared*	*Analyzed*	*Dil Fac*
n-Octacosane (Surr)	*115*		*60 - 138*	*12/03/24 14:25*	*12/04/24 18:49*	*1*

Method: SW846 8081B - Organochlorine Pesticides (GC)

Client Sample ID: SV-5-0.5
Date Collected: 11/22/24 09:38
Date Received: 11/22/24 16:50

Lab Sample ID: 570-208477-1
Matrix: Solid

Analyte	Result	Qualifier	RL	MDL	Unit	D	Prepared	Analyzed	Dil Fac
4,4'-DDD	ND		5.0	0.72	ug/Kg		11/27/24 17:08	12/05/24 14:58	1
4,4'-DDE	**26**	**p**	5.0	0.69	ug/Kg		11/27/24 17:08	12/05/24 14:58	1
4,4'-DDT	**20**	**p**	5.0	1.2	ug/Kg		11/27/24 17:08	12/05/24 14:58	1
Aldrin	ND		5.0	1.6	ug/Kg		11/27/24 17:08	12/05/24 14:58	1
alpha-BHC	ND		5.0	0.59	ug/Kg		11/27/24 17:08	12/05/24 14:58	1
alpha-Chlordane	ND		5.0	0.57	ug/Kg		11/27/24 17:08	12/05/24 14:58	1
beta-BHC	ND		5.0	0.91	ug/Kg		11/27/24 17:08	12/05/24 14:58	1
Chlordane	ND		25	4.1	ug/Kg		11/27/24 17:08	12/05/24 14:58	1
delta-BHC	ND		5.0	0.94	ug/Kg		11/27/24 17:08	12/05/24 14:58	1
Dieldrin	ND		5.0	0.55	ug/Kg		11/27/24 17:08	12/05/24 14:58	1
Endosulfan I	ND		5.0	1.1	ug/Kg		11/27/24 17:08	12/05/24 14:58	1
Endosulfan II	ND		5.0	0.55	ug/Kg		11/27/24 17:08	12/05/24 14:58	1
Endosulfan sulfate	ND		5.0	0.64	ug/Kg		11/27/24 17:08	12/05/24 14:58	1
Endrin	ND		5.0	0.68	ug/Kg		11/27/24 17:08	12/05/24 14:58	1
Endrin aldehyde	ND		5.0	3.3	ug/Kg		11/27/24 17:08	12/05/24 14:58	1
Endrin ketone	ND		5.0	0.91	ug/Kg		11/27/24 17:08	12/05/24 14:58	1
gamma-Chlordane	ND		5.0	3.4	ug/Kg		11/27/24 17:08	12/05/24 14:58	1
gamma-BHC (Lindane)	ND		5.0	0.52	ug/Kg		11/27/24 17:08	12/05/24 14:58	1
Heptachlor	ND		5.0	0.61	ug/Kg		11/27/24 17:08	12/05/24 14:58	1
Heptachlor epoxide	ND		5.0	0.54	ug/Kg		11/27/24 17:08	12/05/24 14:58	1
Methoxychlor	ND		5.0	1.2	ug/Kg		11/27/24 17:08	12/05/24 14:58	1
Toxaphene	ND		25	15	ug/Kg		11/27/24 17:08	12/05/24 14:58	1

Surrogate	*%Recovery*	*Qualifier*	*Limits*	*Prepared*	*Analyzed*	*Dil Fac*
Tetrachloro-m-xylene (Surr)	*59*		*38 - 148*	*11/27/24 17:08*	*12/05/24 14:58*	*1*
DCB Decachlorobiphenyl (Surr)	*82*		*37 - 151*	*11/27/24 17:08*	*12/05/24 14:58*	*1*

Client Sample ID: SV-3-0.5
Date Collected: 11/22/24 10:38
Date Received: 11/22/24 16:50

Lab Sample ID: 570-208477-3
Matrix: Solid

Analyte	Result	Qualifier	RL	MDL	Unit	D	Prepared	Analyzed	Dil Fac
4,4'-DDD	ND		5.0	0.71	ug/Kg		11/27/24 17:08	12/05/24 18:00	1
4,4'-DDE	**1.4**	**J**	5.0	0.68	ug/Kg		11/27/24 17:08	12/05/24 18:00	1
4,4'-DDT	ND		5.0	1.2	ug/Kg		11/27/24 17:08	12/05/24 18:00	1
Aldrin	ND		5.0	1.6	ug/Kg		11/27/24 17:08	12/05/24 18:00	1
alpha-BHC	ND		5.0	0.59	ug/Kg		11/27/24 17:08	12/05/24 18:00	1
alpha-Chlordane	ND		5.0	0.56	ug/Kg		11/27/24 17:08	12/05/24 18:00	1
beta-BHC	ND		5.0	0.90	ug/Kg		11/27/24 17:08	12/05/24 18:00	1
Chlordane	ND		25	4.1	ug/Kg		11/27/24 17:08	12/05/24 18:00	1
delta-BHC	ND	F2	5.0	0.93	ug/Kg		11/27/24 17:08	12/05/24 18:00	1
Dieldrin	ND		5.0	0.55	ug/Kg		11/27/24 17:08	12/05/24 18:00	1
Endosulfan I	ND		5.0	1.1	ug/Kg		11/27/24 17:08	12/05/24 18:00	1
Endosulfan II	ND	F2	5.0	0.54	ug/Kg		11/27/24 17:08	12/05/24 18:00	1
Endosulfan sulfate	ND		5.0	0.63	ug/Kg		11/27/24 17:08	12/05/24 18:00	1
Endrin	ND		5.0	0.67	ug/Kg		11/27/24 17:08	12/05/24 18:00	1
Endrin aldehyde	ND		5.0	3.3	ug/Kg		11/27/24 17:08	12/05/24 18:00	1
Endrin ketone	ND		5.0	0.90	ug/Kg		11/27/24 17:08	12/05/24 18:00	1
gamma-Chlordane	ND		5.0	3.4	ug/Kg		11/27/24 17:08	12/05/24 18:00	1
gamma-BHC (Lindane)	ND		5.0	0.51	ug/Kg		11/27/24 17:08	12/05/24 18:00	1
Heptachlor	ND		5.0	0.60	ug/Kg		11/27/24 17:08	12/05/24 18:00	1

Method: SW846 8081B - Organochlorine Pesticides (GC) (Continued)

Client Sample ID: SV-3-0.5
Date Collected: 11/22/24 10:38
Date Received: 11/22/24 16:50

Lab Sample ID: 570-208477-3
Matrix: Solid

Analyte	Result	Qualifier	RL	MDL	Unit	D	Prepared	Analyzed	Dil Fac
Heptachlor epoxide	ND		5.0	0.54	ug/Kg		11/27/24 17:08	12/05/24 18:00	1
Methoxychlor	ND		5.0	1.2	ug/Kg		11/27/24 17:08	12/05/24 18:00	1
Toxaphene	ND		25	15	ug/Kg		11/27/24 17:08	12/05/24 18:00	1

Surrogate	*%Recovery*	*Qualifier*	*Limits*	*Prepared*	*Analyzed*	*Dil Fac*
Tetrachloro-m-xylene (Surr)	*68*		*38 - 148*	*11/27/24 17:08*	*12/05/24 18:00*	*1*
DCB Decachlorobiphenyl (Surr)	*69*		*37 - 151*	*11/27/24 17:08*	*12/05/24 18:00*	*1*

Client Sample ID: SV-2-0.5
Date Collected: 11/22/24 11:45
Date Received: 11/22/24 16:50

Lab Sample ID: 570-208477-5
Matrix: Solid

Analyte	Result	Qualifier	RL	MDL	Unit	D	Prepared	Analyzed	Dil Fac
4,4'-DDD	ND		5.0	0.72	ug/Kg		11/27/24 17:08	12/05/24 18:15	1
4,4'-DDE	ND		5.0	0.69	ug/Kg		11/27/24 17:08	12/05/24 18:15	1
4,4'-DDT	ND		5.0	1.2	ug/Kg		11/27/24 17:08	12/05/24 18:15	1
Aldrin	ND		5.0	1.6	ug/Kg		11/27/24 17:08	12/05/24 18:15	1
alpha-BHC	ND		5.0	0.59	ug/Kg		11/27/24 17:08	12/05/24 18:15	1
alpha-Chlordane	**1.1**	**J**	5.0	0.57	ug/Kg		11/27/24 17:08	12/05/24 18:15	1
beta-BHC	ND		5.0	0.90	ug/Kg		11/27/24 17:08	12/05/24 18:15	1
Chlordane	**7.1**	**J**	25	4.1	ug/Kg		11/27/24 17:08	12/05/24 18:15	1
delta-BHC	ND		5.0	0.93	ug/Kg		11/27/24 17:08	12/05/24 18:15	1
Dieldrin	**0.74**	**J**	5.0	0.55	ug/Kg		11/27/24 17:08	12/05/24 18:15	1
Endosulfan I	ND		5.0	1.1	ug/Kg		11/27/24 17:08	12/05/24 18:15	1
Endosulfan II	ND		5.0	0.55	ug/Kg		11/27/24 17:08	12/05/24 18:15	1
Endosulfan sulfate	ND		5.0	0.63	ug/Kg		11/27/24 17:08	12/05/24 18:15	1
Endrin	ND		5.0	0.67	ug/Kg		11/27/24 17:08	12/05/24 18:15	1
Endrin aldehyde	ND		5.0	3.3	ug/Kg		11/27/24 17:08	12/05/24 18:15	1
Endrin ketone	ND		5.0	0.90	ug/Kg		11/27/24 17:08	12/05/24 18:15	1
gamma-Chlordane	ND		5.0	3.4	ug/Kg		11/27/24 17:08	12/05/24 18:15	1
gamma-BHC (Lindane)	ND		5.0	0.52	ug/Kg		11/27/24 17:08	12/05/24 18:15	1
Heptachlor	ND		5.0	0.60	ug/Kg		11/27/24 17:08	12/05/24 18:15	1
Heptachlor epoxide	ND		5.0	0.54	ug/Kg		11/27/24 17:08	12/05/24 18:15	1
Methoxychlor	ND		5.0	1.2	ug/Kg		11/27/24 17:08	12/05/24 18:15	1
Toxaphene	ND		25	15	ug/Kg		11/27/24 17:08	12/05/24 18:15	1

Surrogate	*%Recovery*	*Qualifier*	*Limits*	*Prepared*	*Analyzed*	*Dil Fac*
Tetrachloro-m-xylene (Surr)	*44*		*38 - 148*	*11/27/24 17:08*	*12/05/24 18:15*	*1*
DCB Decachlorobiphenyl (Surr)	*40*		*37 - 151*	*11/27/24 17:08*	*12/05/24 18:15*	*1*

Client Sample ID: SV-1-0.5
Date Collected: 11/22/24 13:05
Date Received: 11/22/24 16:50

Lab Sample ID: 570-208477-8
Matrix: Solid

Analyte	Result	Qualifier	RL	MDL	Unit	D	Prepared	Analyzed	Dil Fac
4,4'-DDD	ND		5.0	0.71	ug/Kg		11/27/24 17:08	12/05/24 18:30	1
4,4'-DDE	**5.6**		5.0	0.68	ug/Kg		11/27/24 17:08	12/05/24 18:30	1
4,4'-DDT	ND		5.0	1.2	ug/Kg		11/27/24 17:08	12/05/24 18:30	1
Aldrin	ND		5.0	1.6	ug/Kg		11/27/24 17:08	12/05/24 18:30	1
alpha-BHC	ND		5.0	0.59	ug/Kg		11/27/24 17:08	12/05/24 18:30	1
alpha-Chlordane	ND		5.0	0.56	ug/Kg		11/27/24 17:08	12/05/24 18:30	1
beta-BHC	ND		5.0	0.90	ug/Kg		11/27/24 17:08	12/05/24 18:30	1

Method: SW846 8081B - Organochlorine Pesticides (GC) (Continued)

Client Sample ID: SV-1-0.5
Date Collected: 11/22/24 13:05
Date Received: 11/22/24 16:50

Lab Sample ID: 570-208477-8
Matrix: Solid

Analyte	Result	Qualifier	RL	MDL	Unit	D	Prepared	Analyzed	Dil Fac
Chlordane	ND		25	4.1	ug/Kg		11/27/24 17:08	12/05/24 18:30	1
delta-BHC	ND		5.0	0.93	ug/Kg		11/27/24 17:08	12/05/24 18:30	1
Dieldrin	ND		5.0	0.55	ug/Kg		11/27/24 17:08	12/05/24 18:30	1
Endosulfan I	ND		5.0	1.1	ug/Kg		11/27/24 17:08	12/05/24 18:30	1
Endosulfan II	ND		5.0	0.54	ug/Kg		11/27/24 17:08	12/05/24 18:30	1
Endosulfan sulfate	ND		5.0	0.63	ug/Kg		11/27/24 17:08	12/05/24 18:30	1
Endrin	ND		5.0	0.67	ug/Kg		11/27/24 17:08	12/05/24 18:30	1
Endrin aldehyde	ND		5.0	3.3	ug/Kg		11/27/24 17:08	12/05/24 18:30	1
Endrin ketone	ND		5.0	0.90	ug/Kg		11/27/24 17:08	12/05/24 18:30	1
gamma-Chlordane	ND		5.0	3.4	ug/Kg		11/27/24 17:08	12/05/24 18:30	1
gamma-BHC (Lindane)	ND		5.0	0.51	ug/Kg		11/27/24 17:08	12/05/24 18:30	1
Heptachlor	ND		5.0	0.60	ug/Kg		11/27/24 17:08	12/05/24 18:30	1
Heptachlor epoxide	ND		5.0	0.54	ug/Kg		11/27/24 17:08	12/05/24 18:30	1
Methoxychlor	ND		5.0	1.2	ug/Kg		11/27/24 17:08	12/05/24 18:30	1
Toxaphene	ND		25	15	ug/Kg		11/27/24 17:08	12/05/24 18:30	1

Surrogate	*%Recovery*	*Qualifier*	*Limits*	*Prepared*	*Analyzed*	*Dil Fac*
Tetrachloro-m-xylene (Surr)	*84*		*38 - 148*	*11/27/24 17:08*	*12/05/24 18:30*	*1*
DCB Decachlorobiphenyl (Surr)	*58*		*37 - 151*	*11/27/24 17:08*	*12/05/24 18:30*	*1*

Client Sample ID: SV-4-0.5
Date Collected: 11/22/24 14:25
Date Received: 11/22/24 16:50

Lab Sample ID: 570-208477-10
Matrix: Solid

Analyte	Result	Qualifier	RL	MDL	Unit	D	Prepared	Analyzed	Dil Fac
4,4'-DDD	ND		5.0	0.71	ug/Kg		11/27/24 17:08	12/05/24 18:45	1
4,4'-DDE	**0.78**	**J p**	5.0	0.68	ug/Kg		11/27/24 17:08	12/05/24 18:45	1
4,4'-DDT	ND		5.0	1.2	ug/Kg		11/27/24 17:08	12/05/24 18:45	1
Aldrin	ND		5.0	1.6	ug/Kg		11/27/24 17:08	12/05/24 18:45	1
alpha-BHC	ND		5.0	0.59	ug/Kg		11/27/24 17:08	12/05/24 18:45	1
alpha-Chlordane	ND		5.0	0.56	ug/Kg		11/27/24 17:08	12/05/24 18:45	1
beta-BHC	ND		5.0	0.90	ug/Kg		11/27/24 17:08	12/05/24 18:45	1
Chlordane	ND		25	4.1	ug/Kg		11/27/24 17:08	12/05/24 18:45	1
delta-BHC	ND		5.0	0.93	ug/Kg		11/27/24 17:08	12/05/24 18:45	1
Dieldrin	ND		5.0	0.55	ug/Kg		11/27/24 17:08	12/05/24 18:45	1
Endosulfan I	ND		5.0	1.1	ug/Kg		11/27/24 17:08	12/05/24 18:45	1
Endosulfan II	ND		5.0	0.54	ug/Kg		11/27/24 17:08	12/05/24 18:45	1
Endosulfan sulfate	ND		5.0	0.63	ug/Kg		11/27/24 17:08	12/05/24 18:45	1
Endrin	ND		5.0	0.67	ug/Kg		11/27/24 17:08	12/05/24 18:45	1
Endrin aldehyde	ND		5.0	3.3	ug/Kg		11/27/24 17:08	12/05/24 18:45	1
Endrin ketone	ND		5.0	0.90	ug/Kg		11/27/24 17:08	12/05/24 18:45	1
gamma-Chlordane	ND		5.0	3.4	ug/Kg		11/27/24 17:08	12/05/24 18:45	1
gamma-BHC (Lindane)	ND		5.0	0.51	ug/Kg		11/27/24 17:08	12/05/24 18:45	1
Heptachlor	ND		5.0	0.60	ug/Kg		11/27/24 17:08	12/05/24 18:45	1
Heptachlor epoxide	ND		5.0	0.54	ug/Kg		11/27/24 17:08	12/05/24 18:45	1
Methoxychlor	ND		5.0	1.2	ug/Kg		11/27/24 17:08	12/05/24 18:45	1
Toxaphene	ND		25	15	ug/Kg		11/27/24 17:08	12/05/24 18:45	1

Surrogate	*%Recovery*	*Qualifier*	*Limits*	*Prepared*	*Analyzed*	*Dil Fac*
Tetrachloro-m-xylene (Surr)	*61*		*38 - 148*	*11/27/24 17:08*	*12/05/24 18:45*	*1*
DCB Decachlorobiphenyl (Surr)	*55*		*37 - 151*	*11/27/24 17:08*	*12/05/24 18:45*	*1*

Method: SW846 6010B - Metals (ICP)

Client Sample ID: SV-5-0.5
Date Collected: 11/22/24 09:38
Date Received: 11/22/24 16:50

Lab Sample ID: 570-208477-1
Matrix: Solid

Analyte	Result	Qualifier	RL	MDL	Unit	D	Prepared	Analyzed	Dil Fac
Antimony	ND		10.6	6.02	mg/Kg		11/26/24 10:47	11/27/24 03:24	2
Arsenic	ND		3.19	2.07	mg/Kg		11/26/24 10:47	11/27/24 03:24	2
Barium	**47.7**		2.13	0.314	mg/Kg		11/26/24 10:47	11/27/24 03:24	2
Beryllium	**0.255**	**J**	0.426	0.100	mg/Kg		11/26/24 10:47	11/27/24 03:24	2
Cadmium	ND		0.426	0.163	mg/Kg		11/26/24 10:47	11/27/24 03:24	2
Chromium	**14.1**		1.06	0.565	mg/Kg		11/26/24 10:47	11/27/24 03:24	2
Cobalt	**6.22**		2.13	0.453	mg/Kg		11/26/24 10:47	11/27/24 03:24	2
Copper	**9.41**		2.13	0.606	mg/Kg		11/26/24 10:47	11/27/24 03:24	2
Lead	**18.2**		2.13	1.41	mg/Kg		11/26/24 10:47	11/27/24 03:24	2
Molybdenum	ND		4.26	1.04	mg/Kg		11/26/24 10:47	11/27/24 03:24	2
Nickel	**7.28**		2.13	1.21	mg/Kg		11/26/24 10:47	11/27/24 03:24	2
Selenium	ND		3.19	1.67	mg/Kg		11/26/24 10:47	11/27/24 03:24	2
Silver	ND		2.13	0.452	mg/Kg		11/26/24 10:47	11/27/24 03:24	2
Thallium	ND		10.6	3.04	mg/Kg		11/26/24 10:47	11/27/24 03:24	2
Vanadium	**28.0**		4.26	0.933	mg/Kg		11/26/24 10:47	11/27/24 03:24	2
Zinc	**99.6**		4.26	1.74	mg/Kg		11/26/24 10:47	11/27/24 03:24	2

Client Sample ID: SV-3-0.5
Date Collected: 11/22/24 10:38
Date Received: 11/22/24 16:50

Lab Sample ID: 570-208477-3
Matrix: Solid

Analyte	Result	Qualifier	RL	MDL	Unit	D	Prepared	Analyzed	Dil Fac
Antimony	ND		9.76	5.52	mg/Kg		11/26/24 10:47	11/27/24 03:27	2
Arsenic	ND		2.93	1.90	mg/Kg		11/26/24 10:47	11/27/24 03:27	2
Barium	**24.5**		1.95	0.288	mg/Kg		11/26/24 10:47	11/27/24 03:27	2
Beryllium	**0.117**	**J**	0.391	0.0918	mg/Kg		11/26/24 10:47	11/27/24 03:27	2
Cadmium	ND		0.391	0.149	mg/Kg		11/26/24 10:47	11/27/24 03:27	2
Chromium	**5.66**		0.976	0.518	mg/Kg		11/26/24 10:47	11/27/24 03:27	2
Cobalt	**2.46**		1.95	0.416	mg/Kg		11/26/24 10:47	11/27/24 03:27	2
Copper	**3.30**		1.95	0.556	mg/Kg		11/26/24 10:47	11/27/24 03:27	2
Lead	**3.22**		1.95	1.29	mg/Kg		11/26/24 10:47	11/27/24 03:27	2
Molybdenum	ND		3.91	0.957	mg/Kg		11/26/24 10:47	11/27/24 03:27	2
Nickel	**3.44**		1.95	1.11	mg/Kg		11/26/24 10:47	11/27/24 03:27	2
Selenium	ND		2.93	1.53	mg/Kg		11/26/24 10:47	11/27/24 03:27	2
Silver	ND		1.95	0.415	mg/Kg		11/26/24 10:47	11/27/24 03:27	2
Thallium	ND		9.76	2.79	mg/Kg		11/26/24 10:47	11/27/24 03:27	2
Vanadium	**13.9**		3.91	0.855	mg/Kg		11/26/24 10:47	11/27/24 03:27	2
Zinc	**20.1**		3.91	1.59	mg/Kg		11/26/24 10:47	11/27/24 03:27	2

Client Sample ID: SV-2-0.5
Date Collected: 11/22/24 11:45
Date Received: 11/22/24 16:50

Lab Sample ID: 570-208477-5
Matrix: Solid

Analyte	Result	Qualifier	RL	MDL	Unit	D	Prepared	Analyzed	Dil Fac
Antimony	ND		10.5	5.96	mg/Kg		11/26/24 10:47	11/27/24 03:29	2
Arsenic	**4.42**		3.16	2.04	mg/Kg		11/26/24 10:47	11/27/24 03:29	2
Barium	**80.6**		2.11	0.311	mg/Kg		11/26/24 10:47	11/27/24 03:29	2
Beryllium	**0.211**	**J**	0.421	0.0990	mg/Kg		11/26/24 10:47	11/27/24 03:29	2
Cadmium	**0.316**	**J**	0.421	0.161	mg/Kg		11/26/24 10:47	11/27/24 03:29	2
Chromium	**10.1**		1.05	0.559	mg/Kg		11/26/24 10:47	11/27/24 03:29	2
Cobalt	**8.68**		2.11	0.449	mg/Kg		11/26/24 10:47	11/27/24 03:29	2
Copper	**24.4**		2.11	0.599	mg/Kg		11/26/24 10:47	11/27/24 03:29	2

Method: SW846 6010B - Metals (ICP) (Continued)

Client Sample ID: SV-2-0.5
Date Collected: 11/22/24 11:45
Date Received: 11/22/24 16:50

Lab Sample ID: 570-208477-5
Matrix: Solid

Analyte	Result	Qualifier	RL	MDL	Unit	D	Prepared	Analyzed	Dil Fac
Lead	**21.5**		2.11	1.39	mg/Kg		11/26/24 10:47	11/27/24 03:29	2
Molybdenum	ND		4.21	1.03	mg/Kg		11/26/24 10:47	11/27/24 03:29	2
Nickel	**12.5**		2.11	1.20	mg/Kg		11/26/24 10:47	11/27/24 03:29	2
Selenium	**1.77**	**J**	3.16	1.65	mg/Kg		11/26/24 10:47	11/27/24 03:29	2
Silver	ND		2.11	0.447	mg/Kg		11/26/24 10:47	11/27/24 03:29	2
Thallium	ND		10.5	3.01	mg/Kg		11/26/24 10:47	11/27/24 03:29	2
Vanadium	**27.0**		4.21	0.922	mg/Kg		11/26/24 10:47	11/27/24 03:29	2
Zinc	**79.5**		4.21	1.72	mg/Kg		11/26/24 10:47	11/27/24 03:29	2

Client Sample ID: SV-1-0.5
Date Collected: 11/22/24 13:05
Date Received: 11/22/24 16:50

Lab Sample ID: 570-208477-8
Matrix: Solid

Analyte	Result	Qualifier	RL	MDL	Unit	D	Prepared	Analyzed	Dil Fac
Antimony	ND		9.41	5.32	mg/Kg		11/26/24 10:47	11/27/24 03:36	2
Arsenic	ND		2.82	1.83	mg/Kg		11/26/24 10:47	11/27/24 03:36	2
Barium	**62.2**		1.88	0.278	mg/Kg		11/26/24 10:47	11/27/24 03:36	2
Beryllium	**0.320**	**J**	0.376	0.0884	mg/Kg		11/26/24 10:47	11/27/24 03:36	2
Cadmium	ND		0.376	0.144	mg/Kg		11/26/24 10:47	11/27/24 03:36	2
Chromium	**22.9**		0.941	0.500	mg/Kg		11/26/24 10:47	11/27/24 03:36	2
Cobalt	**5.33**		1.88	0.401	mg/Kg		11/26/24 10:47	11/27/24 03:36	2
Copper	**11.4**		1.88	0.535	mg/Kg		11/26/24 10:47	11/27/24 03:36	2
Lead	**20.4**		1.88	1.24	mg/Kg		11/26/24 10:47	11/27/24 03:36	2
Molybdenum	ND		3.76	0.922	mg/Kg		11/26/24 10:47	11/27/24 03:36	2
Nickel	**8.54**		1.88	1.07	mg/Kg		11/26/24 10:47	11/27/24 03:36	2
Selenium	ND		2.82	1.47	mg/Kg		11/26/24 10:47	11/27/24 03:36	2
Silver	ND		1.88	0.400	mg/Kg		11/26/24 10:47	11/27/24 03:36	2
Thallium	ND		9.41	2.69	mg/Kg		11/26/24 10:47	11/27/24 03:36	2
Vanadium	**33.6**		3.76	0.824	mg/Kg		11/26/24 10:47	11/27/24 03:36	2
Zinc	**47.9**		3.76	1.54	mg/Kg		11/26/24 10:47	11/27/24 03:36	2

Client Sample ID: SV-4-0.5
Date Collected: 11/22/24 14:25
Date Received: 11/22/24 16:50

Lab Sample ID: 570-208477-10
Matrix: Solid

Analyte	Result	Qualifier	RL	MDL	Unit	D	Prepared	Analyzed	Dil Fac
Antimony	ND		10.2	5.75	mg/Kg		11/26/24 10:47	11/27/24 03:38	2
Arsenic	ND		3.05	1.97	mg/Kg		11/26/24 10:47	11/27/24 03:38	2
Barium	**59.3**		2.03	0.300	mg/Kg		11/26/24 10:47	11/27/24 03:38	2
Beryllium	**0.285**	**J**	0.407	0.0956	mg/Kg		11/26/24 10:47	11/27/24 03:38	2
Cadmium	ND		0.407	0.156	mg/Kg		11/26/24 10:47	11/27/24 03:38	2
Chromium	**13.7**		1.02	0.540	mg/Kg		11/26/24 10:47	11/27/24 03:38	2
Cobalt	**6.00**		2.03	0.433	mg/Kg		11/26/24 10:47	11/27/24 03:38	2
Copper	**9.03**		2.03	0.578	mg/Kg		11/26/24 10:47	11/27/24 03:38	2
Lead	**7.87**		2.03	1.35	mg/Kg		11/26/24 10:47	11/27/24 03:38	2
Molybdenum	ND		4.07	0.996	mg/Kg		11/26/24 10:47	11/27/24 03:38	2
Nickel	**8.52**		2.03	1.15	mg/Kg		11/26/24 10:47	11/27/24 03:38	2
Selenium	**1.63**	**J**	3.05	1.59	mg/Kg		11/26/24 10:47	11/27/24 03:38	2
Silver	ND		2.03	0.432	mg/Kg		11/26/24 10:47	11/27/24 03:38	2
Thallium	ND		10.2	2.90	mg/Kg		11/26/24 10:47	11/27/24 03:38	2
Vanadium	**30.9**		4.07	0.891	mg/Kg		11/26/24 10:47	11/27/24 03:38	2
Zinc	**41.0**		4.07	1.66	mg/Kg		11/26/24 10:47	11/27/24 03:38	2

Method: SW846 7471A - Mercury (CVAA)

Client Sample ID: SV-5-0.5
Date Collected: 11/22/24 09:38
Date Received: 11/22/24 16:50

Lab Sample ID: 570-208477-1
Matrix: Solid

Analyte	Result	Qualifier	RL	MDL	Unit	D	Prepared	Analyzed	Dil Fac
Mercury	ND		0.0817	0.0225	mg/Kg		11/25/24 10:11	11/25/24 16:01	1

Client Sample ID: SV-3-0.5
Date Collected: 11/22/24 10:38
Date Received: 11/22/24 16:50

Lab Sample ID: 570-208477-3
Matrix: Solid

Analyte	Result	Qualifier	RL	MDL	Unit	D	Prepared	Analyzed	Dil Fac
Mercury	ND		0.0801	0.0221	mg/Kg		11/25/24 10:11	11/25/24 16:07	1

Client Sample ID: SV-2-0.5
Date Collected: 11/22/24 11:45
Date Received: 11/22/24 16:50

Lab Sample ID: 570-208477-5
Matrix: Solid

Analyte	Result	Qualifier	RL	MDL	Unit	D	Prepared	Analyzed	Dil Fac
Mercury	**0.0246**	**J**	0.0868	0.0240	mg/Kg		11/25/24 10:11	11/25/24 16:09	1

Client Sample ID: SV-1-0.5
Date Collected: 11/22/24 13:05
Date Received: 11/22/24 16:50

Lab Sample ID: 570-208477-8
Matrix: Solid

Analyte	Result	Qualifier	RL	MDL	Unit	D	Prepared	Analyzed	Dil Fac
Mercury	ND		0.0850	0.0235	mg/Kg		11/25/24 10:11	11/25/24 16:11	1

Client Sample ID: SV-4-0.5
Date Collected: 11/22/24 14:25
Date Received: 11/22/24 16:50

Lab Sample ID: 570-208477-10
Matrix: Solid

Analyte	Result	Qualifier	RL	MDL	Unit	D	Prepared	Analyzed	Dil Fac
Mercury	ND		0.0817	0.0225	mg/Kg		11/25/24 10:11	11/25/24 16:13	1

Surrogate Summary

Client: Roux Associates Inc
Project/Site: Storm Santa Ana

Job ID: 570-208477-1

Method: 8260B - Volatile Organic Compounds (GC/MS)

Matrix: Solid

Prep Type: Total/NA

		Percent Surrogate Recovery (Acceptance Limits)			
		DCA	BFB	DBFM	TOL
Lab Sample ID	Client Sample ID	(32-179)	(80-120)	(58-147)	(80-120)
570-208477-1	SV-5-0.5	97	93	95	103
570-208477-2	SV-5-5	96	95	96	103
570-208477-3	SV-3-0.5	99	95	97	102
570-208477-4	SV-3-5	98	94	97	103
570-208477-5	SV-2-0.5	96	86	96	100
570-208477-6	SV-2-5	92	96	81	98
570-208477-7	SV-2-5-D	97	94	94	102
570-208477-8	SV-1-0.5	98	93	94	103
570-208477-9	SV-1-5	103	96	100	96
570-208477-10	SV-4-0.5	99	96	94	98
570-208477-11	SV-4-5	105	97	101	101
LCS 570-507632/4	Lab Control Sample	93	97	97	99
LCS 570-507634/4	Lab Control Sample	90	96	96	102
LCSD 570-507632/5	Lab Control Sample Dup	92	96	97	99
LCSD 570-507634/5	Lab Control Sample Dup	89	96	96	102
MB 570-507632/6	Method Blank	93	96	97	99
MB 570-507634/7	Method Blank	89	94	96	103

Surrogate Legend

DCA = 1,2-Dichloroethane-d4 (Surr)
BFB = 4-Bromofluorobenzene (Surr)
DBFM = Dibromofluoromethane (Surr)
TOL = Toluene-d8 (Surr)

Method: 8015B - Gasoline Range Organics - (GC)

Matrix: Solid

Prep Type: Total/NA

		Percent Surrogate Recovery (Acceptance Limits)
		BFB1
Lab Sample ID	Client Sample ID	(42-126)
570-208477-1	SV-5-0.5	74
570-208477-2	SV-5-5	70
570-208477-3	SV-3-0.5	73
570-208477-4	SV-3-5	76
570-208477-5	SV-2-0.5	71
570-208477-6	SV-2-5	73
570-208477-7	SV-2-5-D	67
570-208477-8	SV-1-0.5	78
570-208477-9	SV-1-5	67
570-208477-10	SV-4-0.5	76
570-208477-11	SV-4-5	67
LCS 570-509734/31	Lab Control Sample	97
LCSD 570-509734/32	Lab Control Sample Dup	96
MB 570-509734/33	Method Blank	78

Surrogate Legend

BFB = 4-Bromofluorobenzene (Surr)

Surrogate Summary

Client: Roux Associates Inc
Job ID: 570-208477-1
Project/Site: Storm Santa Ana

Method: 8015B - Diesel Range Organics (DRO) (GC)

Matrix: Solid **Prep Type: Total/NA**

		Percent Surrogate Recovery (Acceptance Limits)										
		OTCSN1										
Lab Sample ID	Client Sample ID	(60-138)										
570-208477-1	SV-5-0.5	127										
570-208477-2	SV-5-5	133										
570-208477-3	SV-3-0.5	131										
570-208477-3 MS	SV-3-0.5	125										
570-208477-3 MSD	SV-3-0.5	127										
570-208477-4	SV-3-5	131										
570-208477-5	SV-2-0.5	92										
570-208477-6	SV-2-5	114										
570-208477-7	SV-2-5-D	116										
570-208477-8	SV-1-0.5	116										
570-208477-9	SV-1-5	114										
570-208477-10	SV-4-0.5	115										
570-208477-11	SV-4-5	115										
LCS 570-509576/2-A	Lab Control Sample	128										
LCSD 570-509576/3-A	Lab Control Sample Dup	124										
MB 570-509576/1-A	Method Blank	134										

Surrogate Legend

OTCSN = n-Octacosane (Surr)

Method: 8081B - Organochlorine Pesticides (GC)

Matrix: Solid **Prep Type: Total/NA**

		Percent Surrogate Recovery (Acceptance Limits)										
		TCX2	DCB1									
Lab Sample ID	Client Sample ID	(38-148)	(37-151)									
570-208477-1	SV-5-0.5	59	82									
570-208477-5	SV-2-0.5	44	40									

Surrogate Legend

TCX = Tetrachloro-m-xylene (Surr)

DCB = DCB Decachlorobiphenyl (Surr)

Method: 8081B - Organochlorine Pesticides (GC)

Matrix: Solid **Prep Type: Total/NA**

		Percent Surrogate Recovery (Acceptance Limits)										
		TCX2	DCB2									
Lab Sample ID	Client Sample ID	(38-148)	(37-151)									
570-208477-3	SV-3-0.5	68	69									
570-208477-3 MS	SV-3-0.5	69	73									
570-208477-3 MSD	SV-3-0.5	58	53									
570-208477-10	SV-4-0.5	61	55									

Surrogate Legend

TCX = Tetrachloro-m-xylene (Surr)

DCB = DCB Decachlorobiphenyl (Surr)

Surrogate Summary

Client: Roux Associates Inc
Job ID: 570-208477-1
Project/Site: Storm Santa Ana

Method: 8081B - Organochlorine Pesticides (GC)

Matrix: Solid **Prep Type: Total/NA**

		Percent Surrogate Recovery (Acceptance Limits)									
		TCX1	DCB1								
Lab Sample ID	Client Sample ID	(38-148)	(37-151)								
570-208477-8	SV-1-0.5	84	58								

Surrogate Legend

TCX = Tetrachloro-m-xylene (Surr)
DCB = DCB Decachlorobiphenyl (Surr)

Method: 8081B - Organochlorine Pesticides (GC)

Matrix: Solid **Prep Type: Total/NA**

		Percent Surrogate Recovery (Acceptance Limits)									
		TCX1	DCB2								
Lab Sample ID	Client Sample ID	(38-148)	(37-151)								
LCS 570-508431/2-A	Lab Control Sample	61	61								
LCSD 570-508431/3-A	Lab Control Sample Dup	66	67								
MB 570-508431/1-A	Method Blank	54	54								

Surrogate Legend

TCX = Tetrachloro-m-xylene (Surr)
DCB = DCB Decachlorobiphenyl (Surr)

Method: 8260B - Volatile Organic Compounds (GC/MS)

Lab Sample ID: MB 570-507632/6
Matrix: Solid
Analysis Batch: 507632

Client Sample ID: Method Blank
Prep Type: Total/NA

Analyte	MB Result	MB Qualifier	RL	MDL	Unit	D	Prepared	Analyzed	Dil Fac
1,1,1,2-Tetrachloroethane	ND		1.0	0.29	ug/Kg			11/26/24 10:47	1
1,1,1-Trichloroethane	ND		1.0	0.23	ug/Kg			11/26/24 10:47	1
1,1,2,2-Tetrachloroethane	ND		2.0	0.54	ug/Kg			11/26/24 10:47	1
1,1,2-Trichloro-1,2,2-trifluoroethane	ND		10	0.46	ug/Kg			11/26/24 10:47	1
1,1,2-Trichloroethane	ND		1.0	0.46	ug/Kg			11/26/24 10:47	1
1,1-Dichloroethane	ND		1.0	0.28	ug/Kg			11/26/24 10:47	1
1,1-Dichloroethene	ND		1.0	0.27	ug/Kg			11/26/24 10:47	1
1,1-Dichloropropene	ND		2.0	0.39	ug/Kg			11/26/24 10:47	1
1,2,3-Trichlorobenzene	ND		2.0	0.38	ug/Kg			11/26/24 10:47	1
1,2,3-Trichloropropane	ND		2.0	0.42	ug/Kg			11/26/24 10:47	1
1,2,4-Trichlorobenzene	ND		2.0	0.41	ug/Kg			11/26/24 10:47	1
1,2,4-Trimethylbenzene	ND		2.0	0.28	ug/Kg			11/26/24 10:47	1
1,2-Dibromo-3-Chloropropane	ND		10	3.3	ug/Kg			11/26/24 10:47	1
1,2-Dibromoethane	ND		1.0	0.21	ug/Kg			11/26/24 10:47	1
1,2-Dichlorobenzene	ND		1.0	0.25	ug/Kg			11/26/24 10:47	1
1,2-Dichloroethane	ND		1.0	0.28	ug/Kg			11/26/24 10:47	1
1,2-Dichloropropane	ND		1.0	0.28	ug/Kg			11/26/24 10:47	1
1,3,5-Trimethylbenzene	ND		2.0	0.27	ug/Kg			11/26/24 10:47	1
1,3-Dichlorobenzene	ND		1.0	0.25	ug/Kg			11/26/24 10:47	1
1,3-Dichloropropane	ND		1.0	0.30	ug/Kg			11/26/24 10:47	1
1,4-Dichlorobenzene	ND		1.0	0.31	ug/Kg			11/26/24 10:47	1
2,2-Dichloropropane	ND		5.0	0.27	ug/Kg			11/26/24 10:47	1
2-Butanone (MEK)	ND		20	4.5	ug/Kg			11/26/24 10:47	1
2-Chlorotoluene	ND		1.0	0.25	ug/Kg			11/26/24 10:47	1
2-Hexanone	ND		20	3.1	ug/Kg			11/26/24 10:47	1
4-Chlorotoluene	ND		1.0	0.24	ug/Kg			11/26/24 10:47	1
4-Methyl-2-pentanone (MIBK)	ND		20	2.9	ug/Kg			11/26/24 10:47	1
Acetone	ND		20	9.8	ug/Kg			11/26/24 10:47	1
Benzene	ND		1.0	0.26	ug/Kg			11/26/24 10:47	1
Bromobenzene	ND		1.0	0.21	ug/Kg			11/26/24 10:47	1
Bromochloromethane	ND		2.0	0.44	ug/Kg			11/26/24 10:47	1
Bromodichloromethane	ND		1.0	0.33	ug/Kg			11/26/24 10:47	1
Bromoform	ND		5.0	1.3	ug/Kg			11/26/24 10:47	1
Bromomethane	ND		20	6.6	ug/Kg			11/26/24 10:47	1
cis-1,2-Dichloroethene	ND		1.0	0.34	ug/Kg			11/26/24 10:47	1
cis-1,3-Dichloropropene	ND		1.0	0.35	ug/Kg			11/26/24 10:47	1
Carbon disulfide	ND		10	0.40	ug/Kg			11/26/24 10:47	1
Carbon tetrachloride	ND		1.0	0.30	ug/Kg			11/26/24 10:47	1
Chlorobenzene	ND		1.0	0.27	ug/Kg			11/26/24 10:47	1
Chloroethane	ND		2.0	0.74	ug/Kg			11/26/24 10:47	1
Chloroform	ND		1.0	0.59	ug/Kg			11/26/24 10:47	1
Chloromethane	ND		20	1.5	ug/Kg			11/26/24 10:47	1
Dibromochloromethane	ND		2.0	0.27	ug/Kg			11/26/24 10:47	1
Dibromomethane	ND		1.0	0.31	ug/Kg			11/26/24 10:47	1
Dichlorodifluoromethane	ND		2.0	0.45	ug/Kg			11/26/24 10:47	1
Di-isopropyl ether (DIPE)	ND		1.0	0.50	ug/Kg			11/26/24 10:47	1
Ethanol	ND		250	92	ug/Kg			11/26/24 10:47	1
Ethylbenzene	ND		1.0	0.21	ug/Kg			11/26/24 10:47	1

Method: 8260B - Volatile Organic Compounds (GC/MS) (Continued)

Lab Sample ID: MB 570-507632/6
Matrix: Solid
Analysis Batch: 507632

Client Sample ID: Method Blank
Prep Type: Total/NA

Analyte	MB Result	MB Qualifier	RL	MDL	Unit	D	Prepared	Analyzed	Dil Fac
Ethyl-t-butyl ether (ETBE)	ND		1.0	0.24	ug/Kg			11/26/24 10:47	1
Isopropylbenzene	ND		1.0	0.28	ug/Kg			11/26/24 10:47	1
Methylene Chloride	ND		10	3.1	ug/Kg			11/26/24 10:47	1
Methyl-t-Butyl Ether (MTBE)	ND		2.0	0.19	ug/Kg			11/26/24 10:47	1
Naphthalene	ND		10	3.9	ug/Kg			11/26/24 10:47	1
n-Butylbenzene	ND		1.0	0.21	ug/Kg			11/26/24 10:47	1
N-Propylbenzene	ND		2.0	0.26	ug/Kg			11/26/24 10:47	1
o-Xylene	ND		1.0	0.26	ug/Kg			11/26/24 10:47	1
m,p-Xylene	ND		2.0	0.47	ug/Kg			11/26/24 10:47	1
p-Isopropyltoluene	ND		1.0	0.28	ug/Kg			11/26/24 10:47	1
sec-Butylbenzene	ND		1.0	0.27	ug/Kg			11/26/24 10:47	1
Styrene	ND		1.0	0.32	ug/Kg			11/26/24 10:47	1
trans-1,2-Dichloroethene	ND		1.0	0.30	ug/Kg			11/26/24 10:47	1
trans-1,3-Dichloropropene	ND		2.0	0.28	ug/Kg			11/26/24 10:47	1
Tert-amyl-methyl ether (TAME)	ND		1.0	0.19	ug/Kg			11/26/24 10:47	1
tert-Butyl alcohol (TBA)	ND		20	7.0	ug/Kg			11/26/24 10:47	1
tert-Butylbenzene	ND		1.0	0.25	ug/Kg			11/26/24 10:47	1
Tetrachloroethene	ND		1.0	0.22	ug/Kg			11/26/24 10:47	1
Toluene	ND		1.0	0.27	ug/Kg			11/26/24 10:47	1
Trichloroethene	ND		2.0	0.39	ug/Kg			11/26/24 10:47	1
Trichlorofluoromethane	ND		10	0.27	ug/Kg			11/26/24 10:47	1
Vinyl acetate	ND		10	3.9	ug/Kg			11/26/24 10:47	1
Vinyl chloride	ND		1.0	0.38	ug/Kg			11/26/24 10:47	1
Xylenes, Total	ND		2.0	0.60	ug/Kg			11/26/24 10:47	1

Surrogate	*MB %Recovery*	*MB Qualifier*	*Limits*	*Prepared*	*Analyzed*	*Dil Fac*
1,2-Dichloroethane-d4 (Surr)	*97*		*72 - 139*		*11/25/24 1: 643*	*1*
4-Bromofluorobenzene (Surr)	*95*		*8: - 12:*		*11/25/24 1: 643*	*1*
Dibromofluoromethane (Surr)	*93*		*08 - 143*		*11/25/24 1: 643*	*1*
Toluene-d8 (Surr)	*99*		*8: - 12:*		*11/25/24 1: 643*	*1*

Lab Sample ID: LCS 570-507632/4
Matrix: Solid
Analysis Batch: 507632

Client Sample ID: Lab Control Sample
Prep Type: Total/NA

Analyte	Spike Added	LCS Result	LCS Qualifier	Unit	D	%Rec	%Rec Limits
1,1,1,2-Tetrachloroethane	50.0	53.36		ug/Kg		107	80 - 125
1,1,1-Trichloroethane	50.0	47.33		ug/Kg		95	78 - 130
1,1,2,2-Tetrachloroethane	50.0	39.82		ug/Kg		80	80 - 124
1,1,2-Trichloro-1,2,2-trifluoroethane	50.0	46.09		ug/Kg		92	73 - 130
1,1,2-Trichloroethane	50.0	45.03		ug/Kg		90	80 - 123
1,1-Dichloroethane	50.0	52.84		ug/Kg		106	79 - 124
1,1-Dichloroethene	50.0	50.99		ug/Kg		102	74 - 132
1,1-Dichloropropene	50.0	47.95		ug/Kg		96	78 - 130
1,2,3-Trichlorobenzene	50.0	51.42		ug/Kg		103	80 - 123
1,2,3-Trichloropropane	50.0	44.23		ug/Kg		88	79 - 120
1,2,4-Trichlorobenzene	50.0	52.87		ug/Kg		106	80 - 125
1,2,4-Trimethylbenzene	50.0	49.78		ug/Kg		100	80 - 124

Method: 8260B - Volatile Organic Compounds (GC/MS) (Continued)

Lab Sample ID: LCS 570-507632/4
Matrix: Solid
Analysis Batch: 507632

Client Sample ID: Lab Control Sample
Prep Type: Total/NA

Analyte	Spike Added	LCS Result	LCS Qualifier	Unit	D	%Rec	%Rec Limits
1,2-Dibromo-3-Chloropropane	50.0	41.52		ug/Kg		83	67 - 120
1,2-Dibromoethane	50.0	47.65		ug/Kg		95	80 - 120
1,2-Dichlorobenzene	50.0	48.41		ug/Kg		97	80 - 120
1,2-Dichloroethane	50.0	49.80		ug/Kg		100	77 - 120
1,2-Dichloropropane	50.0	54.34		ug/Kg		109	80 - 126
1,3,5-Trimethylbenzene	50.0	51.10		ug/Kg		102	80 - 121
1,3-Dichlorobenzene	50.0	49.57		ug/Kg		99	80 - 120
1,3-Dichloropropane	50.0	47.23		ug/Kg		94	80 - 120
1,4-Dichlorobenzene	50.0	48.99		ug/Kg		98	80 - 120
2,2-Dichloropropane	50.0	50.88		ug/Kg		102	73 - 135
2-Butanone (MEK)	50.0	51.54		ug/Kg		103	67 - 136
2-Chlorotoluene	50.0	49.05		ug/Kg		98	80 - 120
2-Hexanone	50.0	53.31		ug/Kg		107	70 - 137
4-Chlorotoluene	50.0	47.51		ug/Kg		95	80 - 121
4-Methyl-2-pentanone (MIBK)	50.0	49.17		ug/Kg		98	74 - 124
Acetone	50.0	42.35		ug/Kg		85	61 - 142
Benzene	50.0	47.43		ug/Kg		95	80 - 120
Bromobenzene	50.0	49.00		ug/Kg		98	80 - 120
Bromochloromethane	50.0	51.55		ug/Kg		103	80 - 120
Bromodichloromethane	50.0	48.86		ug/Kg		98	80 - 125
Bromoform	50.0	48.92		ug/Kg		98	74 - 138
Bromomethane	50.0	41.32		ug/Kg		83	58 - 136
cis-1,2-Dichloroethene	50.0	47.52		ug/Kg		95	80 - 124
cis-1,3-Dichloropropene	50.0	47.89		ug/Kg		96	80 - 123
Carbon disulfide	50.0	38.00		ug/Kg		76	68 - 128
Carbon tetrachloride	50.0	51.12		ug/Kg		102	75 - 140
Chlorobenzene	50.0	51.73		ug/Kg		103	80 - 120
Chloroethane	50.0	48.78		ug/Kg		98	76 - 137
Chloroform	50.0	46.24		ug/Kg		92	80 - 121
Chloromethane	50.0	48.64		ug/Kg		97	74 - 133
Dibromochloromethane	50.0	48.15		ug/Kg		96	80 - 132
Dibromomethane	50.0	45.17		ug/Kg		90	80 - 120
Dichlorodifluoromethane	50.0	40.03		ug/Kg		80	63 - 146
Di-isopropyl ether (DIPE)	50.0	57.13		ug/Kg		114	73 - 132
Ethanol	500	529.7		ug/Kg		106	46 - 159
Ethylbenzene	50.0	48.68		ug/Kg		97	80 - 120
Ethyl-t-butyl ether (ETBE)	50.0	51.10		ug/Kg		102	77 - 129
Isopropylbenzene	50.0	51.22		ug/Kg		102	80 - 122
Methylene Chloride	50.0	44.49		ug/Kg		89	74 - 120
Methyl-t-Butyl Ether (MTBE)	50.0	42.75		ug/Kg		85	79 - 123
Naphthalene	50.0	45.94		ug/Kg		92	79 - 121
n-Butylbenzene	50.0	50.19		ug/Kg		100	79 - 131
N-Propylbenzene	50.0	50.21		ug/Kg		100	80 - 122
o-Xylene	50.0	49.63		ug/Kg		99	80 - 120
m,p-Xylene	100	100.6		ug/Kg		101	80 - 120
p-Isopropyltoluene	50.0	51.48		ug/Kg		103	80 - 126
sec-Butylbenzene	50.0	50.25		ug/Kg		101	80 - 125
Styrene	50.0	49.44		ug/Kg		99	80 - 120
trans-1,2-Dichloroethene	50.0	47.79		ug/Kg		96	75 - 123

Method: 8260B - Volatile Organic Compounds (GC/MS) (Continued)

Lab Sample ID: LCS 570-507632/4
Matrix: Solid
Analysis Batch: 507632

Client Sample ID: Lab Control Sample
Prep Type: Total/NA

Analyte	Spike Added	LCS Result	LCS Qualifier	Unit	D	%Rec	%Rec Limits
trans-1,3-Dichloropropene	50.0	51.02		ug/Kg		102	80 - 124
Tert-amyl-methyl ether (TAME)	50.0	45.37		ug/Kg		91	80 - 120
tert-Butyl alcohol (TBA)	250	251.1		ug/Kg		100	74 - 123
tert-Butylbenzene	50.0	52.20		ug/Kg		104	80 - 124
Tetrachloroethene	50.0	54.46		ug/Kg		109	80 - 122
Toluene	50.0	47.13		ug/Kg		94	80 - 120
Trichloroethene	50.0	49.88		ug/Kg		100	80 - 127
Trichlorofluoromethane	50.0	50.63		ug/Kg		101	70 - 144
Vinyl acetate	50.0	39.94		ug/Kg		80	71 - 125
Vinyl chloride	50.0	50.26		ug/Kg		101	79 - 133

Surrogate	*LCS %Recovery*	*LCS Qualifier*	*Limits*
1,2-Dichloroethane-d4 (Surr)	*97*		*72 - 139*
4-Bromofluorobenzene (Surr)	*93*		*8: - 12:*
Dibromofluoromethane (Surr)	*93*		*08 - 143*
Toluene-d8 (Surr)	*99*		*8: - 12:*

Lab Sample ID: LCSD 570-507632/5
Matrix: Solid
Analysis Batch: 507632

Client Sample ID: Lab Control Sample Dup
Prep Type: Total/NA

Analyte	Spike Added	LCSD Result	LCSD Qualifier	Unit	D	%Rec	%Rec Limits	RPD	RPD Limit
1,1,1,2-Tetrachloroethane	50.0	56.01		ug/Kg		112	80 - 125	5	20
1,1,1-Trichloroethane	50.0	48.53		ug/Kg		97	78 - 130	3	20
1,1,2,2-Tetrachloroethane	50.0	40.02		ug/Kg		80	80 - 124	0	20
1,1,2-Trichloro-1,2,2-trifluoroethane	50.0	46.28		ug/Kg		93	73 - 130	0	20
1,1,2-Trichloroethane	50.0	45.98		ug/Kg		92	80 - 123	2	20
1,1-Dichloroethane	50.0	53.11		ug/Kg		106	79 - 124	1	20
1,1-Dichloroethene	50.0	51.35		ug/Kg		103	74 - 132	1	20
1,1-Dichloropropene	50.0	48.57		ug/Kg		97	78 - 130	1	20
1,2,3-Trichlorobenzene	50.0	53.62		ug/Kg		107	80 - 123	4	20
1,2,3-Trichloropropane	50.0	45.34		ug/Kg		91	79 - 120	2	20
1,2,4-Trichlorobenzene	50.0	54.67		ug/Kg		109	80 - 125	3	20
1,2,4-Trimethylbenzene	50.0	50.72		ug/Kg		101	80 - 124	2	20
1,2-Dibromo-3-Chloropropane	50.0	41.18		ug/Kg		82	67 - 120	1	20
1,2-Dibromoethane	50.0	49.22		ug/Kg		98	80 - 120	3	20
1,2-Dichlorobenzene	50.0	49.81		ug/Kg		100	80 - 120	3	20
1,2-Dichloroethane	50.0	51.24		ug/Kg		102	77 - 120	3	20
1,2-Dichloropropane	50.0	55.98		ug/Kg		112	80 - 126	3	20
1,3,5-Trimethylbenzene	50.0	51.94		ug/Kg		104	80 - 121	2	20
1,3-Dichlorobenzene	50.0	51.41		ug/Kg		103	80 - 120	4	20
1,3-Dichloropropane	50.0	47.87		ug/Kg		96	80 - 120	1	20
1,4-Dichlorobenzene	50.0	50.75		ug/Kg		101	80 - 120	4	20
2,2-Dichloropropane	50.0	51.89		ug/Kg		104	73 - 135	2	20
2-Butanone (MEK)	50.0	49.43		ug/Kg		99	67 - 136	4	20
2-Chlorotoluene	50.0	49.62		ug/Kg		99	80 - 120	1	20
2-Hexanone	50.0	55.12		ug/Kg		110	70 - 137	3	20
4-Chlorotoluene	50.0	48.30		ug/Kg		97	80 - 121	2	20

Method: 8260B - Volatile Organic Compounds (GC/MS) (Continued)

Lab Sample ID: LCSD 570-507632/5
Matrix: Solid
Analysis Batch: 507632

Client Sample ID: Lab Control Sample Dup
Prep Type: Total/NA

Analyte	Spike Added	LCSD Result	LCSD Qualifier	Unit	D	%Rec	%Rec Limits	RPD	RPD Limit
4-Methyl-2-pentanone (MIBK)	50.0	51.84		ug/Kg		104	74 - 124	5	20
Acetone	50.0	41.77		ug/Kg		84	61 - 142	1	23
Benzene	50.0	48.67		ug/Kg		97	80 - 120	3	20
Bromobenzene	50.0	50.99		ug/Kg		102	80 - 120	4	20
Bromochloromethane	50.0	52.75		ug/Kg		106	80 - 120	2	20
Bromodichloromethane	50.0	50.61		ug/Kg		101	80 - 125	4	20
Bromoform	50.0	50.42		ug/Kg		101	74 - 138	3	20
Bromomethane	50.0	40.92		ug/Kg		82	58 - 136	1	20
cis-1,2-Dichloroethene	50.0	48.51		ug/Kg		97	80 - 124	2	20
cis-1,3-Dichloropropene	50.0	49.49		ug/Kg		99	80 - 123	3	20
Carbon disulfide	50.0	36.96		ug/Kg		74	68 - 128	3	20
Carbon tetrachloride	50.0	52.17		ug/Kg		104	75 - 140	2	20
Chlorobenzene	50.0	53.25		ug/Kg		106	80 - 120	3	20
Chloroethane	50.0	48.73		ug/Kg		97	76 - 137	0	20
Chloroform	50.0	46.53		ug/Kg		93	80 - 121	1	20
Chloromethane	50.0	48.78		ug/Kg		98	74 - 133	0	20
Dibromochloromethane	50.0	49.17		ug/Kg		98	80 - 132	2	20
Dibromomethane	50.0	47.64		ug/Kg		95	80 - 120	5	20
Dichlorodifluoromethane	50.0	39.59		ug/Kg		79	63 - 146	1	20
Di-isopropyl ether (DIPE)	50.0	58.27		ug/Kg		117	73 - 132	2	20
Ethanol	500	286.0	*1	ug/Kg		57	46 - 159	60	30
Ethylbenzene	50.0	49.90		ug/Kg		100	80 - 120	2	20
Ethyl-t-butyl ether (ETBE)	50.0	52.72		ug/Kg		105	77 - 129	3	20
Isopropylbenzene	50.0	51.95		ug/Kg		104	80 - 122	1	20
Methylene Chloride	50.0	44.29		ug/Kg		89	74 - 120	0	20
Methyl-t-Butyl Ether (MTBE)	50.0	43.83		ug/Kg		88	79 - 123	2	20
Naphthalene	50.0	48.21		ug/Kg		96	79 - 121	5	20
n-Butylbenzene	50.0	51.25		ug/Kg		102	79 - 131	2	20
N-Propylbenzene	50.0	50.85		ug/Kg		102	80 - 122	1	20
o-Xylene	50.0	50.11		ug/Kg		100	80 - 120	1	20
m,p-Xylene	100	101.8		ug/Kg		102	80 - 120	1	20
p-Isopropyltoluene	50.0	52.45		ug/Kg		105	80 - 126	2	20
sec-Butylbenzene	50.0	50.55		ug/Kg		101	80 - 125	1	20
Styrene	50.0	50.56		ug/Kg		101	80 - 120	2	20
trans-1,2-Dichloroethene	50.0	48.09		ug/Kg		96	75 - 123	1	20
trans-1,3-Dichloropropene	50.0	52.52		ug/Kg		105	80 - 124	3	20
Tert-amyl-methyl ether (TAME)	50.0	46.69		ug/Kg		93	80 - 120	3	20
tert-Butyl alcohol (TBA)	250	258.7		ug/Kg		103	74 - 123	3	20
tert-Butylbenzene	50.0	53.77		ug/Kg		108	80 - 124	3	20
Tetrachloroethene	50.0	55.47		ug/Kg		111	80 - 122	2	20
Toluene	50.0	48.80		ug/Kg		98	80 - 120	3	20
Trichloroethene	50.0	52.55		ug/Kg		105	80 - 127	5	20
Trichlorofluoromethane	50.0	50.24		ug/Kg		100	70 - 144	1	20
Vinyl acetate	50.0	38.25		ug/Kg		76	71 - 125	4	20
Vinyl chloride	50.0	48.96		ug/Kg		98	79 - 133	3	20

Surrogate	*LCSD %Recovery*	*LCSD Qualifier*	*Limits*
1,2-Dichloroethane-d4 (Surr)	*92*		*72 - 139*

Method: 8260B - Volatile Organic Compounds (GC/MS) (Continued)

Lab Sample ID: LCSD 570-507632/5
Matrix: Solid
Analysis Batch: 507632

Client Sample ID: Lab Control Sample Dup
Prep Type: Total/NA

Surrogate	LCSD %Recovery	LCSD Qualifier	Limits
4-Bromofluorobenzene (Surr)	*95*		*8: - 12:*
Dibromofluoromethane (Surr)	*93*		*08 - 143*
Toluene-d8 (Surr)	*99*		*8: - 12:*

Lab Sample ID: MB 570-507634/7
Matrix: Solid
Analysis Batch: 507634

Client Sample ID: Method Blank
Prep Type: Total/NA

Analyte	MB Result	MB Qualifier	RL	MDL	Unit	D	Prepared	Analyzed	Dil Fac
1,1,1,2-Tetrachloroethane	ND		1.0	0.29	ug/Kg			11/26/24 09:47	1
1,1,1-Trichloroethane	ND		1.0	0.23	ug/Kg			11/26/24 09:47	1
1,1,2,2-Tetrachloroethane	ND		2.0	0.54	ug/Kg			11/26/24 09:47	1
1,1,2-Trichloro-1,2,2-trifluoroethane	ND		10	0.46	ug/Kg			11/26/24 09:47	1
1,1,2-Trichloroethane	ND		1.0	0.46	ug/Kg			11/26/24 09:47	1
1,1-Dichloroethane	ND		1.0	0.28	ug/Kg			11/26/24 09:47	1
1,1-Dichloroethene	ND		1.0	0.27	ug/Kg			11/26/24 09:47	1
1,1-Dichloropropene	ND		2.0	0.39	ug/Kg			11/26/24 09:47	1
1,2,3-Trichlorobenzene	ND		2.0	0.38	ug/Kg			11/26/24 09:47	1
1,2,3-Trichloropropane	ND		2.0	0.42	ug/Kg			11/26/24 09:47	1
1,2,4-Trichlorobenzene	ND		2.0	0.41	ug/Kg			11/26/24 09:47	1
1,2,4-Trimethylbenzene	ND		2.0	0.28	ug/Kg			11/26/24 09:47	1
1,2-Dibromo-3-Chloropropane	ND		10	3.3	ug/Kg			11/26/24 09:47	1
1,2-Dibromoethane	ND		1.0	0.21	ug/Kg			11/26/24 09:47	1
1,2-Dichlorobenzene	ND		1.0	0.25	ug/Kg			11/26/24 09:47	1
1,2-Dichloroethane	ND		1.0	0.28	ug/Kg			11/26/24 09:47	1
1,2-Dichloropropane	ND		1.0	0.28	ug/Kg			11/26/24 09:47	1
1,3,5-Trimethylbenzene	ND		2.0	0.27	ug/Kg			11/26/24 09:47	1
1,3-Dichlorobenzene	ND		1.0	0.25	ug/Kg			11/26/24 09:47	1
1,3-Dichloropropane	ND		1.0	0.30	ug/Kg			11/26/24 09:47	1
1,4-Dichlorobenzene	ND		1.0	0.31	ug/Kg			11/26/24 09:47	1
2,2-Dichloropropane	ND		5.0	0.27	ug/Kg			11/26/24 09:47	1
2-Butanone (MEK)	ND		20	4.5	ug/Kg			11/26/24 09:47	1
2-Chlorotoluene	ND		1.0	0.25	ug/Kg			11/26/24 09:47	1
2-Hexanone	ND		20	3.1	ug/Kg			11/26/24 09:47	1
4-Chlorotoluene	ND		1.0	0.24	ug/Kg			11/26/24 09:47	1
4-Methyl-2-pentanone (MIBK)	ND		20	2.9	ug/Kg			11/26/24 09:47	1
Acetone	ND		20	9.8	ug/Kg			11/26/24 09:47	1
Benzene	ND		1.0	0.26	ug/Kg			11/26/24 09:47	1
Bromobenzene	ND		1.0	0.21	ug/Kg			11/26/24 09:47	1
Bromochloromethane	ND		2.0	0.44	ug/Kg			11/26/24 09:47	1
Bromodichloromethane	ND		1.0	0.33	ug/Kg			11/26/24 09:47	1
Bromoform	ND		5.0	1.3	ug/Kg			11/26/24 09:47	1
Bromomethane	ND		20	6.6	ug/Kg			11/26/24 09:47	1
cis-1,2-Dichloroethene	ND		1.0	0.34	ug/Kg			11/26/24 09:47	1
cis-1,3-Dichloropropene	ND		1.0	0.35	ug/Kg			11/26/24 09:47	1
Carbon disulfide	ND		10	0.40	ug/Kg			11/26/24 09:47	1
Carbon tetrachloride	ND		1.0	0.30	ug/Kg			11/26/24 09:47	1
Chlorobenzene	ND		1.0	0.27	ug/Kg			11/26/24 09:47	1

Method: 8260B - Volatile Organic Compounds (GC/MS) (Continued)

Lab Sample ID: MB 570-507634/7
Matrix: Solid
Analysis Batch: 507634

Client Sample ID: Method Blank
Prep Type: Total/NA

Analyte	MB Result	MB Qualifier	RL	MDL	Unit	D	Prepared	Analyzed	Dil Fac
Chloroethane	ND		2.0	0.74	ug/Kg			11/26/24 09:47	1
Chloroform	ND		1.0	0.59	ug/Kg			11/26/24 09:47	1
Chloromethane	ND		20	1.5	ug/Kg			11/26/24 09:47	1
Dibromochloromethane	ND		2.0	0.27	ug/Kg			11/26/24 09:47	1
Dibromomethane	ND		1.0	0.31	ug/Kg			11/26/24 09:47	1
Dichlorodifluoromethane	ND		2.0	0.45	ug/Kg			11/26/24 09:47	1
Di-isopropyl ether (DIPE)	ND		1.0	0.50	ug/Kg			11/26/24 09:47	1
Ethanol	ND		250	92	ug/Kg			11/26/24 09:47	1
Ethylbenzene	ND		1.0	0.21	ug/Kg			11/26/24 09:47	1
Ethyl-t-butyl ether (ETBE)	ND		1.0	0.24	ug/Kg			11/26/24 09:47	1
Isopropylbenzene	ND		1.0	0.28	ug/Kg			11/26/24 09:47	1
Methylene Chloride	ND		10	3.1	ug/Kg			11/26/24 09:47	1
Methyl-t-Butyl Ether (MTBE)	ND		2.0	0.19	ug/Kg			11/26/24 09:47	1
Naphthalene	ND		10	3.9	ug/Kg			11/26/24 09:47	1
n-Butylbenzene	ND		1.0	0.21	ug/Kg			11/26/24 09:47	1
N-Propylbenzene	ND		2.0	0.26	ug/Kg			11/26/24 09:47	1
o-Xylene	ND		1.0	0.26	ug/Kg			11/26/24 09:47	1
m,p-Xylene	ND		2.0	0.47	ug/Kg			11/26/24 09:47	1
p-Isopropyltoluene	ND		1.0	0.28	ug/Kg			11/26/24 09:47	1
sec-Butylbenzene	ND		1.0	0.27	ug/Kg			11/26/24 09:47	1
Styrene	ND		1.0	0.32	ug/Kg			11/26/24 09:47	1
trans-1,2-Dichloroethene	ND		1.0	0.30	ug/Kg			11/26/24 09:47	1
trans-1,3-Dichloropropene	ND		2.0	0.28	ug/Kg			11/26/24 09:47	1
Tert-amyl-methyl ether (TAME)	ND		1.0	0.19	ug/Kg			11/26/24 09:47	1
tert-Butyl alcohol (TBA)	ND		20	7.0	ug/Kg			11/26/24 09:47	1
tert-Butylbenzene	ND		1.0	0.25	ug/Kg			11/26/24 09:47	1
Tetrachloroethene	ND		1.0	0.22	ug/Kg			11/26/24 09:47	1
Toluene	ND		1.0	0.27	ug/Kg			11/26/24 09:47	1
Trichloroethene	ND		2.0	0.39	ug/Kg			11/26/24 09:47	1
Trichlorofluoromethane	ND		10	0.27	ug/Kg			11/26/24 09:47	1
Vinyl acetate	ND		10	3.9	ug/Kg			11/26/24 09:47	1
Vinyl chloride	ND		1.0	0.38	ug/Kg			11/26/24 09:47	1
Xylenes, Total	ND		2.0	0.60	ug/Kg			11/26/24 09:47	1

Surrogate	*MB %Recovery*	*MB Qualifier*	*Limits*	*Prepared*	*Analyzed*	*Dil Fac*
1,2-Dichloroethane-d4 (Surr)	*89*		*72 - 139*		*11/25/24 : 9643*	*1*
4-Bromofluorobenzene (Surr)	*94*		*8: - 12:*		*11/25/24 : 9643*	*1*
Dibromofluoromethane (Surr)	*95*		*08 - 143*		*11/25/24 : 9643*	*1*
Toluene-d8 (Surr)	*1: 7*		*8: - 12:*		*11/25/24 : 9643*	*1*

Lab Sample ID: LCS 570-507634/4
Matrix: Solid
Analysis Batch: 507634

Client Sample ID: Lab Control Sample
Prep Type: Total/NA

Analyte	Spike Added	LCS Result	LCS Qualifier	Unit	D	%Rec	%Rec Limits
1,1,1,2-Tetrachloroethane	50.0	49.74		ug/Kg		99	80 - 125
1,1,1-Trichloroethane	50.0	45.73		ug/Kg		91	78 - 130
1,1,2,2-Tetrachloroethane	50.0	46.13		ug/Kg		92	80 - 124

Method: 8260B - Volatile Organic Compounds (GC/MS) (Continued)

Lab Sample ID: LCS 570-507634/4
Matrix: Solid
Analysis Batch: 507634

Client Sample ID: Lab Control Sample
Prep Type: Total/NA

Analyte	Spike Added	LCS Result	LCS Qualifier	Unit	D	%Rec	%Rec Limits
1,1,2-Trichloro-1,2,2-trifluoroethane	50.0	49.43		ug/Kg		99	73 - 130
1,1,2-Trichloroethane	50.0	49.04		ug/Kg		98	80 - 123
1,1-Dichloroethane	50.0	47.70		ug/Kg		95	79 - 124
1,1-Dichloroethene	50.0	46.88		ug/Kg		94	74 - 132
1,1-Dichloropropene	50.0	49.33		ug/Kg		99	78 - 130
1,2,3-Trichlorobenzene	50.0	50.62		ug/Kg		101	80 - 123
1,2,3-Trichloropropane	50.0	43.45		ug/Kg		87	79 - 120
1,2,4-Trichlorobenzene	50.0	52.40		ug/Kg		105	80 - 125
1,2,4-Trimethylbenzene	50.0	48.84		ug/Kg		98	80 - 124
1,2-Dibromo-3-Chloropropane	50.0	44.79		ug/Kg		90	67 - 120
1,2-Dibromoethane	50.0	52.46		ug/Kg		105	80 - 120
1,2-Dichlorobenzene	50.0	49.65		ug/Kg		99	80 - 120
1,2-Dichloroethane	50.0	47.40		ug/Kg		95	77 - 120
1,2-Dichloropropane	50.0	50.71		ug/Kg		101	80 - 126
1,3,5-Trimethylbenzene	50.0	52.24		ug/Kg		104	80 - 121
1,3-Dichlorobenzene	50.0	51.37		ug/Kg		103	80 - 120
1,3-Dichloropropane	50.0	49.79		ug/Kg		100	80 - 120
1,4-Dichlorobenzene	50.0	50.47		ug/Kg		101	80 - 120
2,2-Dichloropropane	50.0	37.16		ug/Kg		74	73 - 135
2-Butanone (MEK)	50.0	53.40		ug/Kg		107	67 - 136
2-Chlorotoluene	50.0	50.16		ug/Kg		100	80 - 120
2-Hexanone	50.0	46.60		ug/Kg		93	70 - 137
4-Chlorotoluene	50.0	47.24		ug/Kg		94	80 - 121
4-Methyl-2-pentanone (MIBK)	50.0	46.61		ug/Kg		93	74 - 124
Acetone	50.0	47.15		ug/Kg		94	61 - 142
Benzene	50.0	48.50		ug/Kg		97	80 - 120
Bromobenzene	50.0	53.07		ug/Kg		106	80 - 120
Bromochloromethane	50.0	52.20		ug/Kg		104	80 - 120
Bromodichloromethane	50.0	50.05		ug/Kg		100	80 - 125
Bromoform	50.0	49.58		ug/Kg		99	74 - 138
Bromomethane	50.0	48.00		ug/Kg		96	58 - 136
cis-1,2-Dichloroethene	50.0	48.19		ug/Kg		96	80 - 124
cis-1,3-Dichloropropene	50.0	51.36		ug/Kg		103	80 - 123
Carbon disulfide	50.0	48.97		ug/Kg		98	68 - 128
Carbon tetrachloride	50.0	45.17		ug/Kg		90	75 - 140
Chlorobenzene	50.0	51.77		ug/Kg		104	80 - 120
Chloroethane	50.0	41.41		ug/Kg		83	76 - 137
Chloroform	50.0	46.57		ug/Kg		93	80 - 121
Chloromethane	50.0	38.03		ug/Kg		76	74 - 133
Dibromochloromethane	50.0	52.28		ug/Kg		105	80 - 132
Dibromomethane	50.0	51.98		ug/Kg		104	80 - 120
Dichlorodifluoromethane	50.0	44.41		ug/Kg		89	63 - 146
Di-isopropyl ether (DIPE)	50.0	45.42		ug/Kg		91	73 - 132
Ethanol	500	603.5		ug/Kg		121	46 - 159
Ethylbenzene	50.0	50.44		ug/Kg		101	80 - 120
Ethyl-t-butyl ether (ETBE)	50.0	42.85		ug/Kg		86	77 - 129
Isopropylbenzene	50.0	53.06		ug/Kg		106	80 - 122
Methylene Chloride	50.0	48.14		ug/Kg		96	74 - 120

Method: 8260B - Volatile Organic Compounds (GC/MS) (Continued)

Lab Sample ID: LCS 570-507634/4
Matrix: Solid
Analysis Batch: 507634

Client Sample ID: Lab Control Sample
Prep Type: Total/NA

Analyte	Spike Added	LCS Result	LCS Qualifier	Unit	D	%Rec	%Rec Limits
Methyl-t-Butyl Ether (MTBE)	50.0	44.94		ug/Kg		90	79 - 123
Naphthalene	50.0	46.48		ug/Kg		93	79 - 121
n-Butylbenzene	50.0	50.73		ug/Kg		101	79 - 131
N-Propylbenzene	50.0	51.13		ug/Kg		102	80 - 122
o-Xylene	50.0	50.23		ug/Kg		100	80 - 120
m,p-Xylene	100	100.3		ug/Kg		100	80 - 120
p-Isopropyltoluene	50.0	50.85		ug/Kg		102	80 - 126
sec-Butylbenzene	50.0	50.43		ug/Kg		101	80 - 125
Styrene	50.0	51.96		ug/Kg		104	80 - 120
trans-1,2-Dichloroethene	50.0	48.95		ug/Kg		98	75 - 123
trans-1,3-Dichloropropene	50.0	45.11		ug/Kg		90	80 - 124
Tert-amyl-methyl ether (TAME)	50.0	44.77		ug/Kg		90	80 - 120
tert-Butyl alcohol (TBA)	250	239.6		ug/Kg		96	74 - 123
tert-Butylbenzene	50.0	50.36		ug/Kg		101	80 - 124
Tetrachloroethene	50.0	54.89		ug/Kg		110	80 - 122
Toluene	50.0	51.53		ug/Kg		103	80 - 120
Trichloroethene	50.0	51.57		ug/Kg		103	80 - 127
Trichlorofluoromethane	50.0	45.53		ug/Kg		91	70 - 144
Vinyl acetate	50.0	46.30		ug/Kg		93	71 - 125
Vinyl chloride	50.0	42.92		ug/Kg		86	79 - 133

Surrogate	*LCS %Recovery*	*LCS Qualifier*	*Limits*
1,2-Dichloroethane-d4 (Surr)	*9:*		*72 - 139*
4-Bromofluorobenzene (Surr)	*95*		*8: - 12:*
Dibromofluoromethane (Surr)	*95*		*08 - 143*
Toluene-d8 (Surr)	*1: 2*		*8: - 12:*

Lab Sample ID: LCSD 570-507634/5
Matrix: Solid
Analysis Batch: 507634

Client Sample ID: Lab Control Sample Dup
Prep Type: Total/NA

Analyte	Spike Added	LCSD Result	LCSD Qualifier	Unit	D	%Rec	%Rec Limits	RPD	RPD Limit
1,1,1,2-Tetrachloroethane	50.0	49.71		ug/Kg		99	80 - 125	0	20
1,1,1-Trichloroethane	50.0	45.91		ug/Kg		92	78 - 130	0	20
1,1,2,2-Tetrachloroethane	50.0	45.76		ug/Kg		92	80 - 124	1	20
1,1,2-Trichloro-1,2,2-trifluoroethane	50.0	49.25		ug/Kg		99	73 - 130	0	20
1,1,2-Trichloroethane	50.0	48.95		ug/Kg		98	80 - 123	0	20
1,1-Dichloroethane	50.0	47.54		ug/Kg		95	79 - 124	0	20
1,1-Dichloroethene	50.0	47.42		ug/Kg		95	74 - 132	1	20
1,1-Dichloropropene	50.0	49.10		ug/Kg		98	78 - 130	0	20
1,2,3-Trichlorobenzene	50.0	50.79		ug/Kg		102	80 - 123	0	20
1,2,3-Trichloropropane	50.0	42.47		ug/Kg		85	79 - 120	2	20
1,2,4-Trichlorobenzene	50.0	52.82		ug/Kg		106	80 - 125	1	20
1,2,4-Trimethylbenzene	50.0	49.02		ug/Kg		98	80 - 124	0	20
1,2-Dibromo-3-Chloropropane	50.0	42.67		ug/Kg		85	67 - 120	5	20
1,2-Dibromoethane	50.0	52.02		ug/Kg		104	80 - 120	1	20
1,2-Dichlorobenzene	50.0	50.37		ug/Kg		101	80 - 120	1	20
1,2-Dichloroethane	50.0	46.68		ug/Kg		93	77 - 120	2	20

Method: 8260B - Volatile Organic Compounds (GC/MS) (Continued)

Lab Sample ID: LCSD 570-507634/5
Matrix: Solid
Analysis Batch: 507634

Client Sample ID: Lab Control Sample Dup
Prep Type: Total/NA

Analyte	Spike Added	LCSD Result	LCSD Qualifier	Unit	D	%Rec	%Rec Limits	RPD	RPD Limit
1,2-Dichloropropane	50.0	50.35		ug/Kg		101	80 - 126	1	20
1,3,5-Trimethylbenzene	50.0	51.82		ug/Kg		104	80 - 121	1	20
1,3-Dichlorobenzene	50.0	51.74		ug/Kg		103	80 - 120	1	20
1,3-Dichloropropane	50.0	49.44		ug/Kg		99	80 - 120	1	20
1,4-Dichlorobenzene	50.0	51.01		ug/Kg		102	80 - 120	1	20
2,2-Dichloropropane	50.0	37.67		ug/Kg		75	73 - 135	1	20
2-Butanone (MEK)	50.0	54.72		ug/Kg		109	67 - 136	2	20
2-Chlorotoluene	50.0	49.65		ug/Kg		99	80 - 120	1	20
2-Hexanone	50.0	44.41		ug/Kg		89	70 - 137	5	20
4-Chlorotoluene	50.0	47.28		ug/Kg		95	80 - 121	0	20
4-Methyl-2-pentanone (MIBK)	50.0	44.82		ug/Kg		90	74 - 124	4	20
Acetone	50.0	49.60		ug/Kg		99	61 - 142	5	23
Benzene	50.0	48.51		ug/Kg		97	80 - 120	0	20
Bromobenzene	50.0	53.18		ug/Kg		106	80 - 120	0	20
Bromochloromethane	50.0	52.47		ug/Kg		105	80 - 120	1	20
Bromodichloromethane	50.0	50.06		ug/Kg		100	80 - 125	0	20
Bromoform	50.0	49.76		ug/Kg		100	74 - 138	0	20
Bromomethane	50.0	47.92		ug/Kg		96	58 - 136	0	20
cis-1,2-Dichloroethene	50.0	48.04		ug/Kg		96	80 - 124	0	20
cis-1,3-Dichloropropene	50.0	51.01		ug/Kg		102	80 - 123	1	20
Carbon disulfide	50.0	49.48		ug/Kg		99	68 - 128	1	20
Carbon tetrachloride	50.0	45.07		ug/Kg		90	75 - 140	0	20
Chlorobenzene	50.0	51.34		ug/Kg		103	80 - 120	1	20
Chloroethane	50.0	40.50		ug/Kg		81	76 - 137	2	20
Chloroform	50.0	46.39		ug/Kg		93	80 - 121	0	20
Chloromethane	50.0	37.45		ug/Kg		75	74 - 133	2	20
Dibromochloromethane	50.0	52.14		ug/Kg		104	80 - 132	0	20
Dibromomethane	50.0	50.10		ug/Kg		100	80 - 120	4	20
Dichlorodifluoromethane	50.0	43.05		ug/Kg		86	63 - 146	3	20
Di-isopropyl ether (DIPE)	50.0	44.78		ug/Kg		90	73 - 132	1	20
Ethanol	500	580.3		ug/Kg		116	46 - 159	4	30
Ethylbenzene	50.0	50.47		ug/Kg		101	80 - 120	0	20
Ethyl-t-butyl ether (ETBE)	50.0	42.76		ug/Kg		86	77 - 129	0	20
Isopropylbenzene	50.0	52.61		ug/Kg		105	80 - 122	1	20
Methylene Chloride	50.0	48.23		ug/Kg		96	74 - 120	0	20
Methyl-t-Butyl Ether (MTBE)	50.0	44.97		ug/Kg		90	79 - 123	0	20
Naphthalene	50.0	46.83		ug/Kg		94	79 - 121	1	20
n-Butylbenzene	50.0	51.03		ug/Kg		102	79 - 131	1	20
N-Propylbenzene	50.0	51.25		ug/Kg		103	80 - 122	0	20
o-Xylene	50.0	50.69		ug/Kg		101	80 - 120	1	20
m,p-Xylene	100	100.9		ug/Kg		101	80 - 120	1	20
p-Isopropyltoluene	50.0	51.21		ug/Kg		102	80 - 126	1	20
sec-Butylbenzene	50.0	50.58		ug/Kg		101	80 - 125	0	20
Styrene	50.0	51.77		ug/Kg		104	80 - 120	0	20
trans-1,2-Dichloroethene	50.0	49.22		ug/Kg		98	75 - 123	1	20
trans-1,3-Dichloropropene	50.0	45.47		ug/Kg		91	80 - 124	1	20
Tert-amyl-methyl ether (TAME)	50.0	44.76		ug/Kg		90	80 - 120	0	20
tert-Butyl alcohol (TBA)	250	238.3		ug/Kg		95	74 - 123	1	20
tert-Butylbenzene	50.0	51.04		ug/Kg		102	80 - 124	1	20

Method: 8260B - Volatile Organic Compounds (GC/MS) (Continued)

Lab Sample ID: LCSD 570-507634/5
Matrix: Solid
Analysis Batch: 507634

Client Sample ID: Lab Control Sample Dup
Prep Type: Total/NA

Analyte			Spike Added	LCSD Result	LCSD Qualifier	Unit	D	%Rec	%Rec Limits	RPD	RPD Limit
Tetrachloroethene			50.0	54.30		ug/Kg		109	80 - 122	1	20
Toluene			50.0	50.91		ug/Kg		102	80 - 120	1	20
Trichloroethene			50.0	51.03		ug/Kg		102	80 - 127	1	20
Trichlorofluoromethane			50.0	45.00		ug/Kg		90	70 - 144	1	20
Vinyl acetate			50.0	45.71		ug/Kg		91	71 - 125	1	20
Vinyl chloride			50.0	42.46		ug/Kg		85	79 - 133	1	20

Surrogate	*LCSD %Recovery*	*LCSD Qualifier*	*Limits*
1,2-Dichloroethane-d4 (Surr)	*89*		*72 - 139*
4-Bromofluorobenzene (Surr)	*95*		*8: - 12:*
Dibromofluoromethane (Surr)	*95*		*08 - 143*
Toluene-d8 (Surr)	*1: 2*		*8: - 12:*

Method: 8015B - Gasoline Range Organics - (GC)

Lab Sample ID: MB 570-509734/33
Matrix: Solid
Analysis Batch: 509734

Client Sample ID: Method Blank
Prep Type: Total/NA

Analyte	MB Result	MB Qualifier	RL	MDL	Unit	D	Prepared	Analyzed	Dil Fac
Gasoline Range Organics	ND		0.099	0.044	mg/Kg			12/04/24 01:14	1

Surrogate	*MB %Recovery*	*MB Qualifier*	*Limits*	*Prepared*	*Analyzed*	*Dil Fac*
4-Bromofluorobenzene (Surr)	*38*		*42 - 125*		*12/: 4/24 : 1614*	*1*

Lab Sample ID: LCS 570-509734/31
Matrix: Solid
Analysis Batch: 509734

Client Sample ID: Lab Control Sample
Prep Type: Total/NA

Analyte			Spike Added	LCS Result	LCS Qualifier	Unit	D	%Rec	%Rec Limits		
Gasoline Range Organics (C4-C13)			1.98	1.850		mg/Kg		94	70 - 124		

Surrogate	*LCS %Recovery*	*LCS Qualifier*	*Limits*
4-Bromofluorobenzene (Surr)	*93*		*42 - 125*

Lab Sample ID: LCSD 570-509734/32
Matrix: Solid
Analysis Batch: 509734

Client Sample ID: Lab Control Sample Dup
Prep Type: Total/NA

Analyte			Spike Added	LCSD Result	LCSD Qualifier	Unit	D	%Rec	%Rec Limits	RPD	RPD Limit
Gasoline Range Organics (C4-C13)			1.99	1.844		mg/Kg		93	70 - 124	0	18

Surrogate	*LCSD %Recovery*	*LCSD Qualifier*	*Limits*
4-Bromofluorobenzene (Surr)	*95*		*42 - 125*

Method: 8015B - Diesel Range Organics (DRO) (GC)

Lab Sample ID: MB 570-509576/1-A
Matrix: Solid
Analysis Batch: 510721

Client Sample ID: Method Blank
Prep Type: Total/NA
Prep Batch: 509576

Analyte	MB Result	MB Qualifier	RL	MDL	Unit	D	Prepared	Analyzed	Dil Fac
C6	ND		5.0	4.6	mg/Kg		12/03/24 14:25	12/06/24 11:48	1
C7	ND		5.0	4.6	mg/Kg		12/03/24 14:25	12/06/24 11:48	1
C8	ND		5.0	4.6	mg/Kg		12/03/24 14:25	12/06/24 11:48	1
C9-C10	ND		5.0	4.6	mg/Kg		12/03/24 14:25	12/06/24 11:48	1
C11-C12	ND		5.0	4.6	mg/Kg		12/03/24 14:25	12/06/24 11:48	1
C13-C14	ND		5.0	4.6	mg/Kg		12/03/24 14:25	12/06/24 11:48	1
C15-C16	ND		5.0	4.6	mg/Kg		12/03/24 14:25	12/06/24 11:48	1
C17-C18	ND		5.0	4.6	mg/Kg		12/03/24 14:25	12/06/24 11:48	1
C19-C20	ND		5.0	4.6	mg/Kg		12/03/24 14:25	12/06/24 11:48	1
C21-C22	ND		5.0	4.6	mg/Kg		12/03/24 14:25	12/06/24 11:48	1
C23-C24	ND		5.0	4.6	mg/Kg		12/03/24 14:25	12/06/24 11:48	1
C25-C28	ND		5.0	4.6	mg/Kg		12/03/24 14:25	12/06/24 11:48	1
C29-C32	ND		5.0	4.6	mg/Kg		12/03/24 14:25	12/06/24 11:48	1
C33-C36	ND		5.0	4.6	mg/Kg		12/03/24 14:25	12/06/24 11:48	1
C37-C40	ND		5.0	4.6	mg/Kg		12/03/24 14:25	12/06/24 11:48	1
C41-C44	ND		5.0	4.6	mg/Kg		12/03/24 14:25	12/06/24 11:48	1
C6-C44	ND		5.0	4.6	mg/Kg		12/03/24 14:25	12/06/24 11:48	1
Diesel Range Organics [C10-C28]	ND		5.0	4.6	mg/Kg		12/03/24 14:25	12/06/24 11:48	1

Surrogate	*MB %Recovery*	*MB Qualifier*	*Limits*	*Prepared*	*Analyzed*	*Dil Fac*
n-Octacosane (Surr)	*174*		*5: - 178*	*12/: 7/24 1462:0*	*12/: 5/24 1164:8*	*1*

Lab Sample ID: LCS 570-509576/2-A
Matrix: Solid
Analysis Batch: 509862

Client Sample ID: Lab Control Sample
Prep Type: Total/NA
Prep Batch: 509576

Analyte			Spike Added	LCS Result	LCS Qualifier	Unit	D	%Rec	%Rec Limits		
Diesel Range Organics [C10-C28]			400	407.8		mg/Kg		102	70 - 130		

Surrogate	*LCS %Recovery*	*LCS Qualifier*	*Limits*
n-Octacosane (Surr)	*128*		*5: - 178*

Lab Sample ID: LCSD 570-509576/3-A
Matrix: Solid
Analysis Batch: 509862

Client Sample ID: Lab Control Sample Dup
Prep Type: Total/NA
Prep Batch: 509576

Analyte			Spike Added	LCSD Result	LCSD Qualifier	Unit	D	%Rec	%Rec Limits	RPD	RPD Limit
Diesel Range Organics [C10-C28]			400	389.9		mg/Kg		97	70 - 130	4	20

Surrogate	*LCSD %Recovery*	*LCSD Qualifier*	*Limits*
n-Octacosane (Surr)	*124*		*5: - 178*

Lab Sample ID: 570-208477-3 MS
Matrix: Solid
Analysis Batch: 509862

Client Sample ID: SV-3-0.5
Prep Type: Total/NA
Prep Batch: 509576

Analyte	Sample Result	Sample Qualifier	Spike Added	MS Result	MS Qualifier	Unit	D	%Rec	%Rec Limits		
Diesel Range Organics [C10-C28]	5.3		410	401.0		mg/Kg		97	43 - 165		

Method: 8015B - Diesel Range Organics (DRO) (GC) (Continued)

Surrogate	MS %Recovery	MS Qualifier	Limits
n-Octacosane (Surr)	120		5: - 178

Lab Sample ID: 570-208477-3 MSD
Matrix: Solid
Analysis Batch: 509862

Client Sample ID: SV-3-0.5
Prep Type: Total/NA
Prep Batch: 509576

Analyte	Sample Result	Sample Qualifier	Spike Added	MSD Result	MSD Qualifier	Unit	D	%Rec	%Rec Limits	RPD	RPD Limit
Diesel Range Organics [C10-C28]	5.3		397	400.5		mg/Kg		99	43 - 165	0	35

Surrogate	MSD %Recovery	MSD Qualifier	Limits
n-Octacosane (Surr)	123		5: - 178

Method: 8081B - Organochlorine Pesticides (GC)

Lab Sample ID: MB 570-508431/1-A
Matrix: Solid
Analysis Batch: 510200

Client Sample ID: Method Blank
Prep Type: Total/NA
Prep Batch: 508431

Analyte	MB Result	MB Qualifier	RL	MDL	Unit	D	Prepared	Analyzed	Dil Fac
4,4'-DDD	ND		5.0	0.72	ug/Kg		11/27/24 17:08	12/06/24 00:18	1
4,4'-DDE	ND		5.0	0.69	ug/Kg		11/27/24 17:08	12/06/24 00:18	1
4,4'-DDT	ND		5.0	1.2	ug/Kg		11/27/24 17:08	12/06/24 00:18	1
Aldrin	ND		5.0	1.6	ug/Kg		11/27/24 17:08	12/06/24 00:18	1
alpha-BHC	ND		5.0	0.59	ug/Kg		11/27/24 17:08	12/06/24 00:18	1
alpha-Chlordane	ND		5.0	0.56	ug/Kg		11/27/24 17:08	12/06/24 00:18	1
beta-BHC	ND		5.0	0.90	ug/Kg		11/27/24 17:08	12/06/24 00:18	1
Chlordane	ND		25	4.1	ug/Kg		11/27/24 17:08	12/06/24 00:18	1
delta-BHC	ND		5.0	0.93	ug/Kg		11/27/24 17:08	12/06/24 00:18	1
Dieldrin	ND		5.0	0.55	ug/Kg		11/27/24 17:08	12/06/24 00:18	1
Endosulfan I	ND		5.0	1.1	ug/Kg		11/27/24 17:08	12/06/24 00:18	1
Endosulfan II	ND		5.0	0.55	ug/Kg		11/27/24 17:08	12/06/24 00:18	1
Endosulfan sulfate	ND		5.0	0.63	ug/Kg		11/27/24 17:08	12/06/24 00:18	1
Endrin	ND		5.0	0.67	ug/Kg		11/27/24 17:08	12/06/24 00:18	1
Endrin aldehyde	ND		5.0	3.3	ug/Kg		11/27/24 17:08	12/06/24 00:18	1
Endrin ketone	ND		5.0	0.90	ug/Kg		11/27/24 17:08	12/06/24 00:18	1
gamma-Chlordane	ND		5.0	3.4	ug/Kg		11/27/24 17:08	12/06/24 00:18	1
gamma-BHC (Lindane)	ND		5.0	0.51	ug/Kg		11/27/24 17:08	12/06/24 00:18	1
Heptachlor	ND		5.0	0.60	ug/Kg		11/27/24 17:08	12/06/24 00:18	1
Heptachlor epoxide	ND		5.0	0.54	ug/Kg		11/27/24 17:08	12/06/24 00:18	1
Methoxychlor	ND		5.0	1.2	ug/Kg		11/27/24 17:08	12/06/24 00:18	1
Toxaphene	ND		25	15	ug/Kg		11/27/24 17:08	12/06/24 00:18	1

Surrogate	MB %Recovery	MB Qualifier	Limits	Prepared	Analyzed	Dil Fac
Tetrachloro-m-xylene (Surr)	04		78 - 148	11/23/24 136 8	12/: 5/24 : : 6 8	1
DCB Decachlorobiphenyl (Surr)	04		73 - 101	11/23/24 136 8	12/: 5/24 : : 6 8	1

Method: 8081B - Organochlorine Pesticides (GC) (Continued)

Lab Sample ID: LCS 570-508431/2-A
Matrix: Solid
Analysis Batch: 510200

Client Sample ID: Lab Control Sample
Prep Type: Total/NA
Prep Batch: 508431

Analyte			Spike Added	LCS Result	LCS Qualifier	Unit	D	%Rec	%Rec Limits		
4,4'-DDD			25.0	16.37		ug/Kg		65	54 - 154		
4,4'-DDE			25.0	15.61		ug/Kg		62	51 - 149		
4,4'-DDT			25.0	15.29		ug/Kg		61	39 - 152		
Aldrin			25.0	15.26		ug/Kg		61	52 - 138		
alpha-BHC			25.0	15.41		ug/Kg		62	51 - 140		
alpha-Chlordane			25.0	15.27		ug/Kg		61	53 - 141		
beta-BHC			25.0	15.68		ug/Kg		63	53 - 141		
delta-BHC			25.0	12.75		ug/Kg		51	20 - 132		
Dieldrin			25.0	16.27		ug/Kg		65	52 - 144		
Endosulfan I			25.0	16.52		ug/Kg		66	49 - 139		
Endosulfan II			25.0	16.21		ug/Kg		65	51 - 150		
Endosulfan sulfate			25.0	15.12		ug/Kg		60	45 - 139		
Endrin			25.0	15.80		ug/Kg		63	53 - 151		
Endrin aldehyde			25.0	14.96		ug/Kg		60	31 - 146		
Endrin ketone			25.0	15.38		ug/Kg		62	51 - 150		
gamma-Chlordane			25.0	15.52		ug/Kg		62	46 - 156		
gamma-BHC (Lindane)			25.0	15.85		ug/Kg		63	53 - 141		
Heptachlor			25.0	15.80		ug/Kg		63	52 - 144		
Heptachlor epoxide			25.0	15.68		ug/Kg		63	54 - 141		
Methoxychlor			25.0	15.08		ug/Kg		60	47 - 148		

Surrogate	*LCS %Recovery*	*LCS Qualifier*	*Limits*
Tetrachloro-m-xylene (Surr)	*51*		*78 - 148*
DCB Decachlorobiphenyl (Surr)	*51*		*73 - 101*

Lab Sample ID: LCSD 570-508431/3-A
Matrix: Solid
Analysis Batch: 510200

Client Sample ID: Lab Control Sample Dup
Prep Type: Total/NA
Prep Batch: 508431

Analyte			Spike Added	LCSD Result	LCSD Qualifier	Unit	D	%Rec	%Rec Limits	RPD	RPD Limit
4,4'-DDD			25.0	17.58		ug/Kg		70	54 - 154	7	30
4,4'-DDE			25.0	17.35		ug/Kg		69	51 - 149	11	28
4,4'-DDT			25.0	16.52		ug/Kg		66	39 - 152	8	31
Aldrin			25.0	16.42		ug/Kg		66	52 - 138	7	30
alpha-BHC			25.0	16.65		ug/Kg		67	51 - 140	8	29
alpha-Chlordane			25.0	16.78		ug/Kg		67	53 - 141	9	28
beta-BHC			25.0	16.72		ug/Kg		67	53 - 141	6	29
delta-BHC			25.0	13.78		ug/Kg		55	20 - 132	8	40
Dieldrin			25.0	17.55		ug/Kg		70	52 - 144	8	28
Endosulfan I			25.0	17.89		ug/Kg		72	49 - 139	8	28
Endosulfan II			25.0	18.10		ug/Kg		72	51 - 150	11	29
Endosulfan sulfate			25.0	16.26		ug/Kg		65	45 - 139	7	30
Endrin			25.0	17.04		ug/Kg		68	53 - 151	8	29
Endrin aldehyde			25.0	16.47		ug/Kg		66	31 - 146	10	40
Endrin ketone			25.0	16.58		ug/Kg		66	51 - 150	7	30
gamma-Chlordane			25.0	16.75		ug/Kg		67	46 - 156	8	39
gamma-BHC (Lindane)			25.0	17.17		ug/Kg		69	53 - 141	8	29
Heptachlor			25.0	17.07		ug/Kg		68	52 - 144	8	29

Method: 8081B - Organochlorine Pesticides (GC) (Continued)

Lab Sample ID: LCSD 570-508431/3-A
Matrix: Solid
Analysis Batch: 510200

Client Sample ID: Lab Control Sample Dup
Prep Type: Total/NA
Prep Batch: 508431

Analyte			Spike Added	LCSD Result	LCSD Qualifier	Unit	D	%Rec	%Rec Limits	RPD	RPD Limit
Heptachlor epoxide			25.0	16.87		ug/Kg		67	54 - 141	7	29
Methoxychlor			25.0	16.22		ug/Kg		65	47 - 148	7	29

Surrogate	*LCSD %Recovery*	*LCSD Qualifier*	*Limits*
Tetrachloro-m-xylene (Surr)	*55*		*78 - 148*
DCB Decachlorobiphenyl (Surr)	*53*		*73 - 101*

Lab Sample ID: 570-208477-3 MS
Matrix: Solid
Analysis Batch: 510200

Client Sample ID: SV-3-0.5
Prep Type: Total/NA
Prep Batch: 508431

Analyte	Sample Result	Sample Qualifier	Spike Added	MS Result	MS Qualifier	Unit	D	%Rec	%Rec Limits
4,4'-DDD	ND		24.7	16.87		ug/Kg		68	27 - 144
4,4'-DDE	1.4	J	24.7	17.11		ug/Kg		64	28 - 141
4,4'-DDT	ND		24.7	18.70		ug/Kg		76	10 - 154
Aldrin	ND		24.7	14.92		ug/Kg		61	26 - 125
alpha-BHC	ND		24.7	14.69		ug/Kg		60	24 - 125
alpha-Chlordane	ND		24.7	15.25		ug/Kg		62	17 - 144
beta-BHC	ND		24.7	14.98		ug/Kg		61	28 - 125
delta-BHC	ND	F2	24.7	11.52		ug/Kg		47	10 - 125
Dieldrin	ND		24.7	16.48		ug/Kg		67	19 - 145
Endosulfan I	ND		24.7	14.21		ug/Kg		58	25 - 125
Endosulfan II	ND	F2	24.7	14.76		ug/Kg		60	13 - 142
Endosulfan sulfate	ND		24.7	15.24		ug/Kg		62	14 - 126
Endrin	ND		24.7	14.68		ug/Kg		60	28 - 139
Endrin aldehyde	ND		24.7	14.96		ug/Kg		61	12 - 125
Endrin ketone	ND		24.7	16.46		ug/Kg		67	20 - 132
gamma-Chlordane	ND		24.7	15.05		ug/Kg		61	10 - 160
gamma-BHC (Lindane)	ND		24.7	14.91		ug/Kg		60	24 - 125
Heptachlor	ND		24.7	13.77		ug/Kg		56	19 - 127
Heptachlor epoxide	ND		24.7	15.31		ug/Kg		62	33 - 123
Methoxychlor	ND		24.7	16.15		ug/Kg		65	19 - 128

Surrogate	*MS %Recovery*	*MS Qualifier*	*Limits*
Tetrachloro-m-xylene (Surr)	*59*		*78 - 148*
DCB Decachlorobiphenyl (Surr)	*37*		*73 - 101*

Lab Sample ID: 570-208477-3 MSD
Matrix: Solid
Analysis Batch: 510200

Client Sample ID: SV-3-0.5
Prep Type: Total/NA
Prep Batch: 508431

Analyte	Sample Result	Sample Qualifier	Spike Added	MSD Result	MSD Qualifier	Unit	D	%Rec	%Rec Limits	RPD	RPD Limit
4,4'-DDD	ND		24.7	13.99		ug/Kg		57	27 - 144	19	40
4,4'-DDE	1.4	J	24.7	14.21		ug/Kg		52	28 - 141	19	32
4,4'-DDT	ND		24.7	15.33		ug/Kg		62	10 - 154	20	40
Aldrin	ND		24.7	12.13		ug/Kg		49	26 - 125	21	40
alpha-BHC	ND		24.7	10.96		ug/Kg		44	24 - 125	29	40
alpha-Chlordane	ND		24.7	12.56		ug/Kg		51	17 - 144	19	40

Method: 8081B - Organochlorine Pesticides (GC) (Continued)

Lab Sample ID: 570-208477-3 MSD
Matrix: Solid
Analysis Batch: 510200

Client Sample ID: SV-3-0.5
Prep Type: Total/NA
Prep Batch: 508431

Analyte	Sample Result	Sample Qualifier	Spike Added	MSD Result	MSD Qualifier	Unit	D	%Rec	%Rec Limits	RPD	RPD Limit
beta-BHC	ND		24.7	12.30		ug/Kg		50	28 - 125	20	39
delta-BHC	ND	F2	24.7	6.895	F2	ug/Kg		28	10 - 125	50	40
Dieldrin	ND		24.7	13.51		ug/Kg		55	19 - 145	20	39
Endosulfan I	ND		24.7	9.838		ug/Kg		40	25 - 125	36	39
Endosulfan II	ND	F2	24.7	9.641	F2	ug/Kg		39	13 - 142	42	40
Endosulfan sulfate	ND		24.7	11.38		ug/Kg		46	14 - 126	29	38
Endrin	ND		24.7	12.25		ug/Kg		50	28 - 139	18	40
Endrin aldehyde	ND		24.7	11.35		ug/Kg		46	12 - 125	27	40
Endrin ketone	ND		24.7	13.11		ug/Kg		53	20 - 132	23	40
gamma-Chlordane	ND		24.7	12.44		ug/Kg		50	10 - 160	19	40
gamma-BHC (Lindane)	ND		24.7	10.96		ug/Kg		44	24 - 125	31	40
Heptachlor	ND		24.7	10.11		ug/Kg		41	19 - 127	31	40
Heptachlor epoxide	ND		24.7	12.65		ug/Kg		51	33 - 123	19	34
Methoxychlor	ND		24.7	12.33		ug/Kg		50	19 - 128	27	40

Surrogate	*MSD %Recovery*	*MSD Qualifier*	*Limits*
Tetrachloro-m-xylene (Surr)	*08*		*78 - 148*
DCB Decachlorobiphenyl (Surr)	*07*		*73 - 101*

Method: 6010B - Metals (ICP)

Lab Sample ID: MB 570-507755/1-A ^2
Matrix: Solid
Analysis Batch: 508152

Client Sample ID: Method Blank
Prep Type: Total/NA
Prep Batch: 507755

Analyte	MB Result	MB Qualifier	RL	MDL	Unit	D	Prepared	Analyzed	Dil Fac
Antimony	ND		10.5	5.94	mg/Kg		11/26/24 10:47	11/27/24 07:05	2
Arsenic	ND		3.15	2.04	mg/Kg		11/26/24 10:47	11/27/24 07:05	2
Barium	ND		2.10	0.309	mg/Kg		11/26/24 10:47	11/27/24 07:05	2
Beryllium	ND		0.420	0.0986	mg/Kg		11/26/24 10:47	11/27/24 07:05	2
Cadmium	ND		0.420	0.161	mg/Kg		11/26/24 10:47	11/27/24 07:05	2
Chromium	ND		1.05	0.557	mg/Kg		11/26/24 10:47	11/27/24 07:05	2
Cobalt	ND		2.10	0.447	mg/Kg		11/26/24 10:47	11/27/24 07:05	2
Copper	ND		2.10	0.597	mg/Kg		11/26/24 10:47	11/27/24 07:05	2
Lead	ND		2.10	1.39	mg/Kg		11/26/24 10:47	11/27/24 07:05	2
Molybdenum	ND		4.20	1.03	mg/Kg		11/26/24 10:47	11/27/24 07:05	2
Nickel	ND		2.10	1.19	mg/Kg		11/26/24 10:47	11/27/24 07:05	2
Selenium	ND		3.15	1.64	mg/Kg		11/26/24 10:47	11/27/24 07:05	2
Silver	ND		2.10	0.446	mg/Kg		11/26/24 10:47	11/27/24 07:05	2
Thallium	ND		10.5	3.00	mg/Kg		11/26/24 10:47	11/27/24 07:05	2
Vanadium	ND		4.20	0.919	mg/Kg		11/26/24 10:47	11/27/24 07:05	2
Zinc	ND		4.20	1.71	mg/Kg		11/26/24 10:47	11/27/24 07:05	2

Lab Sample ID: LCS 570-507755/2-A ^2
Matrix: Solid
Analysis Batch: 508152

Client Sample ID: Lab Control Sample
Prep Type: Total/NA
Prep Batch: 507755

Analyte	Spike Added	LCS Result	LCS Qualifier	Unit	D	%Rec	%Rec Limits
Antimony	194	172.4		mg/Kg		89	80 - 120

Method: 6010B - Metals (ICP) (Continued)

Lab Sample ID: LCS 570-507755/2-A ^2
Matrix: Solid
Analysis Batch: 508152

Client Sample ID: Lab Control Sample
Prep Type: Total/NA
Prep Batch: 507755

Analyte			Spike Added	LCS Result	LCS Qualifier	Unit	D	%Rec	%Rec Limits		
Arsenic			194	177.8		mg/Kg		92	80 - 120		
Barium			194	186.4		mg/Kg		96	80 - 120		
Beryllium			194	181.3		mg/Kg		93	80 - 120		
Cadmium			194	180.7		mg/Kg		93	80 - 120		
Chromium			194	187.5		mg/Kg		97	80 - 120		
Cobalt			194	185.1		mg/Kg		95	80 - 120		
Copper			194	186.1		mg/Kg		96	80 - 120		
Lead			194	184.0		mg/Kg		95	80 - 120		
Molybdenum			194	188.5		mg/Kg		97	80 - 120		
Nickel			194	186.0		mg/Kg		96	80 - 120		
Selenium			194	159.2		mg/Kg		82	80 - 120		
Silver			97.0	92.76		mg/Kg		96	80 - 120		
Thallium			194	180.2		mg/Kg		93	80 - 120		
Vanadium			194	185.7		mg/Kg		96	80 - 120		
Zinc			194	179.7		mg/Kg		93	80 - 120		

Lab Sample ID: LCSD 570-507755/3-A ^2
Matrix: Solid
Analysis Batch: 508152

Client Sample ID: Lab Control Sample Dup
Prep Type: Total/NA
Prep Batch: 507755

Analyte			Spike Added	LCSD Result	LCSD Qualifier	Unit	D	%Rec	%Rec Limits	RPD	RPD Limit
Antimony			193	171.6		mg/Kg		89	80 - 120	0	20
Arsenic			193	177.9		mg/Kg		92	80 - 120	0	20
Barium			193	185.8		mg/Kg		96	80 - 120	0	20
Beryllium			193	180.7		mg/Kg		94	80 - 120	0	20
Cadmium			193	180.3		mg/Kg		94	80 - 120	0	20
Chromium			193	186.4		mg/Kg		97	80 - 120	1	20
Cobalt			193	184.2		mg/Kg		96	80 - 120	0	20
Copper			193	185.6		mg/Kg		96	80 - 120	0	20
Lead			193	183.7		mg/Kg		95	80 - 120	0	20
Molybdenum			193	187.5		mg/Kg		97	80 - 120	1	20
Nickel			193	183.9		mg/Kg		95	80 - 120	1	20
Selenium			193	159.2		mg/Kg		83	80 - 120	0	20
Silver			96.3	92.64		mg/Kg		96	80 - 120	0	20
Thallium			193	178.2		mg/Kg		93	80 - 120	1	20
Vanadium			193	184.8		mg/Kg		96	80 - 120	0	20
Zinc			193	179.2		mg/Kg		93	80 - 120	0	20

Lab Sample ID: 570-208027-A-1-G MS ^2
Matrix: Solid
Analysis Batch: 508152

Client Sample ID: Matrix Spike
Prep Type: Total/NA
Prep Batch: 507755

Analyte	Sample Result	Sample Qualifier	Spike Added	MS Result	MS Qualifier	Unit	D	%Rec	%Rec Limits		
Antimony	ND	F1	196	101.2	F1	mg/Kg		52	75 - 125		
Arsenic	7.48		196	167.0		mg/Kg		81	75 - 125		
Barium	183		196	354.2		mg/Kg		87	75 - 125		
Beryllium	0.442		196	168.6		mg/Kg		86	75 - 125		
Cadmium	ND		196	163.6		mg/Kg		84	75 - 125		
Chromium	51.9		196	234.7		mg/Kg		93	75 - 125		

Method: 6010B - Metals (ICP) (Continued)

Lab Sample ID: 570-208027-A-1-G MS ^2
Matrix: Solid
Analysis Batch: 508152

Client Sample ID: Matrix Spike
Prep Type: Total/NA
Prep Batch: 507755

Analyte	Sample Result	Sample Qualifier	Spike Added	MS Result	MS Qualifier	Unit	D	%Rec	%Rec Limits
Cobalt	13.9		196	186.1		mg/Kg		88	75 - 125
Copper	38.2		196	217.1		mg/Kg		91	75 - 125
Lead	8.01		196	175.7		mg/Kg		86	75 - 125
Molybdenum	ND		196	166.0		mg/Kg		85	75 - 125
Nickel	39.9		196	219.1		mg/Kg		92	75 - 125
Selenium	ND		196	147.7		mg/Kg		75	75 - 125
Silver	ND		97.9	87.06		mg/Kg		89	75 - 125
Thallium	ND		196	153.9		mg/Kg		79	75 - 125
Vanadium	79.7		196	253.5		mg/Kg		89	75 - 125
Zinc	37.5		196	206.3		mg/Kg		86	75 - 125

Lab Sample ID: 570-208027-A-1-H MSD ^2
Matrix: Solid
Analysis Batch: 508152

Client Sample ID: Matrix Spike Duplicate
Prep Type: Total/NA
Prep Batch: 507755

Analyte	Sample Result	Sample Qualifier	Spike Added	MSD Result	MSD Qualifier	Unit	D	%Rec	%Rec Limits	RPD	RPD Limit
Antimony	ND	F1	191	124.1	F1	mg/Kg		65	75 - 125	20	20
Arsenic	7.48		191	173.8		mg/Kg		87	75 - 125	4	20
Barium	183		191	327.5		mg/Kg		76	75 - 125	8	20
Beryllium	0.442		191	176.2		mg/Kg		92	75 - 125	4	20
Cadmium	ND		191	170.4		mg/Kg		89	75 - 125	4	20
Chromium	51.9		191	242.8		mg/Kg		100	75 - 125	3	20
Cobalt	13.9		191	190.7		mg/Kg		93	75 - 125	2	20
Copper	38.2		191	225.1		mg/Kg		98	75 - 125	4	20
Lead	8.01		191	183.2		mg/Kg		92	75 - 125	4	20
Molybdenum	ND		191	172.4		mg/Kg		90	75 - 125	4	20
Nickel	39.9		191	225.6		mg/Kg		97	75 - 125	3	20
Selenium	ND		191	152.7		mg/Kg		80	75 - 125	3	20
Silver	ND		95.5	90.92		mg/Kg		95	75 - 125	4	20
Thallium	ND		191	166.5		mg/Kg		87	75 - 125	8	20
Vanadium	79.7		191	266.5		mg/Kg		98	75 - 125	5	20
Zinc	37.5		191	214.2		mg/Kg		92	75 - 125	4	20

Method: 7471A - Mercury (CVAA)

Lab Sample ID: MB 570-507228/1-A
Matrix: Solid
Analysis Batch: 507427

Client Sample ID: Method Blank
Prep Type: Total/NA
Prep Batch: 507228

Analyte	MB Result	MB Qualifier	RL	MDL	Unit	D	Prepared	Analyzed	Dil Fac
Mercury	ND		0.0786	0.0217	mg/Kg		11/25/24 10:11	11/25/24 15:18	1

Lab Sample ID: LCS 570-507228/2-A
Matrix: Solid
Analysis Batch: 507427

Client Sample ID: Lab Control Sample
Prep Type: Total/NA
Prep Batch: 507228

Analyte	Spike Added	LCS Result	LCS Qualifier	Unit	D	%Rec	%Rec Limits
Mercury	0.392	0.3461		mg/Kg		88	80 - 120

Method: 7471A - Mercury (CVAA) (Continued)

Lab Sample ID: LCSD 570-507228/3-A
Matrix: Solid
Analysis Batch: 507427

Client Sample ID: Lab Control Sample Dup
Prep Type: Total/NA
Prep Batch: 507228

Analyte			Spike Added	LCSD Result	LCSD Qualifier	Unit	D	%Rec	%Rec Limits	RPD	RPD Limit
Mercury			0.417	0.3545		mg/Kg		85	80 - 120	2	10

Lab Sample ID: 570-208513-A-1-B MS
Matrix: Solid
Analysis Batch: 507427

Client Sample ID: Matrix Spike
Prep Type: Total/NA
Prep Batch: 507228

Analyte	Sample Result	Sample Qualifier	Spike Added	MS Result	MS Qualifier	Unit	D	%Rec	%Rec Limits		
Mercury	0.103		0.377	0.4552		mg/Kg		93	80 - 120		

Lab Sample ID: 570-208513-A-1-C MSD
Matrix: Solid
Analysis Batch: 507427

Client Sample ID: Matrix Spike Duplicate
Prep Type: Total/NA
Prep Batch: 507228

Analyte	Sample Result	Sample Qualifier	Spike Added	MSD Result	MSD Qualifier	Unit	D	%Rec	%Rec Limits	RPD	RPD Limit
Mercury	0.103		0.392	0.4623		mg/Kg		92	80 - 120	2	20

GC/MS VOA

Prep Batch: 507300

Lab Sample ID	Client Sample ID	Prep Type	Matrix	Method	Prep Batch
570-208477-1	SV-5-0.5	Total/NA	Solid	5035	
570-208477-2	SV-5-5	Total/NA	Solid	5035	
570-208477-3	SV-3-0.5	Total/NA	Solid	5035	
570-208477-4	SV-3-5	Total/NA	Solid	5035	
570-208477-5	SV-2-0.5	Total/NA	Solid	5035	
570-208477-6	SV-2-5	Total/NA	Solid	5035	
570-208477-7	SV-2-5-D	Total/NA	Solid	5035	
570-208477-8	SV-1-0.5	Total/NA	Solid	5035	
570-208477-9	SV-1-5	Total/NA	Solid	5035	
570-208477-10	SV-4-0.5	Total/NA	Solid	5035	
570-208477-11	SV-4-5	Total/NA	Solid	5035	

Analysis Batch: 507632

Lab Sample ID	Client Sample ID	Prep Type	Matrix	Method	Prep Batch
570-208477-9	SV-1-5	Total/NA	Solid	8260B	507300
570-208477-10	SV-4-0.5	Total/NA	Solid	8260B	507300
570-208477-11	SV-4-5	Total/NA	Solid	8260B	507300
MB 570-507632/6	Method Blank	Total/NA	Solid	8260B	
LCS 570-507632/4	Lab Control Sample	Total/NA	Solid	8260B	
LCSD 570-507632/5	Lab Control Sample Dup	Total/NA	Solid	8260B	

Analysis Batch: 507634

Lab Sample ID	Client Sample ID	Prep Type	Matrix	Method	Prep Batch
570-208477-1	SV-5-0.5	Total/NA	Solid	8260B	507300
570-208477-2	SV-5-5	Total/NA	Solid	8260B	507300
570-208477-3	SV-3-0.5	Total/NA	Solid	8260B	507300
570-208477-4	SV-3-5	Total/NA	Solid	8260B	507300
570-208477-5	SV-2-0.5	Total/NA	Solid	8260B	507300
570-208477-6	SV-2-5	Total/NA	Solid	8260B	507300
570-208477-7	SV-2-5-D	Total/NA	Solid	8260B	507300
570-208477-8	SV-1-0.5	Total/NA	Solid	8260B	507300
MB 570-507634/7	Method Blank	Total/NA	Solid	8260B	
LCS 570-507634/4	Lab Control Sample	Total/NA	Solid	8260B	
LCSD 570-507634/5	Lab Control Sample Dup	Total/NA	Solid	8260B	

GC VOA

Prep Batch: 507300

Lab Sample ID	Client Sample ID	Prep Type	Matrix	Method	Prep Batch
570-208477-1	SV-5-0.5	Total/NA	Solid	5035	
570-208477-2	SV-5-5	Total/NA	Solid	5035	
570-208477-3	SV-3-0.5	Total/NA	Solid	5035	
570-208477-4	SV-3-5	Total/NA	Solid	5035	
570-208477-5	SV-2-0.5	Total/NA	Solid	5035	
570-208477-6	SV-2-5	Total/NA	Solid	5035	
570-208477-7	SV-2-5-D	Total/NA	Solid	5035	
570-208477-8	SV-1-0.5	Total/NA	Solid	5035	
570-208477-9	SV-1-5	Total/NA	Solid	5035	
570-208477-10	SV-4-0.5	Total/NA	Solid	5035	
570-208477-11	SV-4-5	Total/NA	Solid	5035	

GC VOA

Analysis Batch: 509734

Lab Sample ID	Client Sample ID	Prep Type	Matrix	Method	Prep Batch
570-208477-1	SV-5-0.5	Total/NA	Solid	8015B	507300
570-208477-2	SV-5-5	Total/NA	Solid	8015B	507300
570-208477-3	SV-3-0.5	Total/NA	Solid	8015B	507300
570-208477-4	SV-3-5	Total/NA	Solid	8015B	507300
570-208477-5	SV-2-0.5	Total/NA	Solid	8015B	507300
570-208477-6	SV-2-5	Total/NA	Solid	8015B	507300
570-208477-7	SV-2-5-D	Total/NA	Solid	8015B	507300
570-208477-8	SV-1-0.5	Total/NA	Solid	8015B	507300
570-208477-9	SV-1-5	Total/NA	Solid	8015B	507300
570-208477-10	SV-4-0.5	Total/NA	Solid	8015B	507300
570-208477-11	SV-4-5	Total/NA	Solid	8015B	507300
MB 570-509734/33	Method Blank	Total/NA	Solid	8015B	
LCS 570-509734/31	Lab Control Sample	Total/NA	Solid	8015B	
LCSD 570-509734/32	Lab Control Sample Dup	Total/NA	Solid	8015B	

GC Semi VOA

Prep Batch: 508431

Lab Sample ID	Client Sample ID	Prep Type	Matrix	Method	Prep Batch
570-208477-1	SV-5-0.5	Total/NA	Solid	3546	
570-208477-3	SV-3-0.5	Total/NA	Solid	3546	
570-208477-5	SV-2-0.5	Total/NA	Solid	3546	
570-208477-8	SV-1-0.5	Total/NA	Solid	3546	
570-208477-10	SV-4-0.5	Total/NA	Solid	3546	
MB 570-508431/1-A	Method Blank	Total/NA	Solid	3546	
LCS 570-508431/2-A	Lab Control Sample	Total/NA	Solid	3546	
LCSD 570-508431/3-A	Lab Control Sample Dup	Total/NA	Solid	3546	
570-208477-3 MS	SV-3-0.5	Total/NA	Solid	3546	
570-208477-3 MSD	SV-3-0.5	Total/NA	Solid	3546	

Prep Batch: 509576

Lab Sample ID	Client Sample ID	Prep Type	Matrix	Method	Prep Batch
570-208477-1	SV-5-0.5	Total/NA	Solid	3550C	
570-208477-2	SV-5-5	Total/NA	Solid	3550C	
570-208477-3	SV-3-0.5	Total/NA	Solid	3550C	
570-208477-4	SV-3-5	Total/NA	Solid	3550C	
570-208477-5	SV-2-0.5	Total/NA	Solid	3550C	
570-208477-6	SV-2-5	Total/NA	Solid	3550C	
570-208477-7	SV-2-5-D	Total/NA	Solid	3550C	
570-208477-8	SV-1-0.5	Total/NA	Solid	3550C	
570-208477-9	SV-1-5	Total/NA	Solid	3550C	
570-208477-10	SV-4-0.5	Total/NA	Solid	3550C	
570-208477-11	SV-4-5	Total/NA	Solid	3550C	
MB 570-509576/1-A	Method Blank	Total/NA	Solid	3550C	
LCS 570-509576/2-A	Lab Control Sample	Total/NA	Solid	3550C	
LCSD 570-509576/3-A	Lab Control Sample Dup	Total/NA	Solid	3550C	
570-208477-3 MS	SV-3-0.5	Total/NA	Solid	3550C	
570-208477-3 MSD	SV-3-0.5	Total/NA	Solid	3550C	

Analysis Batch: 509862

Lab Sample ID	Client Sample ID	Prep Type	Matrix	Method	Prep Batch
570-208477-1	SV-5-0.5	Total/NA	Solid	8015B	509576

GC Semi VOA (Continued)

Analysis Batch: 509862 (Continued)

Lab Sample ID	Client Sample ID	Prep Type	Matrix	Method	Prep Batch
570-208477-2	SV-5-5	Total/NA	Solid	8015B	509576
570-208477-3	SV-3-0.5	Total/NA	Solid	8015B	509576
570-208477-4	SV-3-5	Total/NA	Solid	8015B	509576
570-208477-5	SV-2-0.5	Total/NA	Solid	8015B	509576
570-208477-6	SV-2-5	Total/NA	Solid	8015B	509576
570-208477-7	SV-2-5-D	Total/NA	Solid	8015B	509576
570-208477-8	SV-1-0.5	Total/NA	Solid	8015B	509576
570-208477-9	SV-1-5	Total/NA	Solid	8015B	509576
570-208477-10	SV-4-0.5	Total/NA	Solid	8015B	509576
570-208477-11	SV-4-5	Total/NA	Solid	8015B	509576
LCS 570-509576/2-A	Lab Control Sample	Total/NA	Solid	8015B	509576
LCSD 570-509576/3-A	Lab Control Sample Dup	Total/NA	Solid	8015B	509576
570-208477-3 MS	SV-3-0.5	Total/NA	Solid	8015B	509576
570-208477-3 MSD	SV-3-0.5	Total/NA	Solid	8015B	509576

Analysis Batch: 510200

Lab Sample ID	Client Sample ID	Prep Type	Matrix	Method	Prep Batch
570-208477-1	SV-5-0.5	Total/NA	Solid	8081B	508431
570-208477-3	SV-3-0.5	Total/NA	Solid	8081B	508431
570-208477-5	SV-2-0.5	Total/NA	Solid	8081B	508431
570-208477-8	SV-1-0.5	Total/NA	Solid	8081B	508431
570-208477-10	SV-4-0.5	Total/NA	Solid	8081B	508431
MB 570-508431/1-A	Method Blank	Total/NA	Solid	8081B	508431
LCS 570-508431/2-A	Lab Control Sample	Total/NA	Solid	8081B	508431
LCSD 570-508431/3-A	Lab Control Sample Dup	Total/NA	Solid	8081B	508431
570-208477-3 MS	SV-3-0.5	Total/NA	Solid	8081B	508431
570-208477-3 MSD	SV-3-0.5	Total/NA	Solid	8081B	508431

Analysis Batch: 510721

Lab Sample ID	Client Sample ID	Prep Type	Matrix	Method	Prep Batch
MB 570-509576/1-A	Method Blank	Total/NA	Solid	8015B	509576

Metals

Prep Batch: 507228

Lab Sample ID	Client Sample ID	Prep Type	Matrix	Method	Prep Batch
570-208477-1	SV-5-0.5	Total/NA	Solid	7471A	
570-208477-3	SV-3-0.5	Total/NA	Solid	7471A	
570-208477-5	SV-2-0.5	Total/NA	Solid	7471A	
570-208477-8	SV-1-0.5	Total/NA	Solid	7471A	
570-208477-10	SV-4-0.5	Total/NA	Solid	7471A	
MB 570-507228/1-A	Method Blank	Total/NA	Solid	7471A	
LCS 570-507228/2-A	Lab Control Sample	Total/NA	Solid	7471A	
LCSD 570-507228/3-A	Lab Control Sample Dup	Total/NA	Solid	7471A	
570-208513-A-1-B MS	Matrix Spike	Total/NA	Solid	7471A	
570-208513-A-1-C MSD	Matrix Spike Duplicate	Total/NA	Solid	7471A	

Analysis Batch: 507427

Lab Sample ID	Client Sample ID	Prep Type	Matrix	Method	Prep Batch
570-208477-1	SV-5-0.5	Total/NA	Solid	7471A	507228
570-208477-3	SV-3-0.5	Total/NA	Solid	7471A	507228
570-208477-5	SV-2-0.5	Total/NA	Solid	7471A	507228

Metals (Continued)

Analysis Batch: 507427 (Continued)

Lab Sample ID	Client Sample ID	Prep Type	Matrix	Method	Prep Batch
570-208477-8	SV-1-0.5	Total/NA	Solid	7471A	507228
570-208477-10	SV-4-0.5	Total/NA	Solid	7471A	507228
MB 570-507228/1-A	Method Blank	Total/NA	Solid	7471A	507228
LCS 570-507228/2-A	Lab Control Sample	Total/NA	Solid	7471A	507228
LCSD 570-507228/3-A	Lab Control Sample Dup	Total/NA	Solid	7471A	507228
570-208513-A-1-B MS	Matrix Spike	Total/NA	Solid	7471A	507228
570-208513-A-1-C MSD	Matrix Spike Duplicate	Total/NA	Solid	7471A	507228

Prep Batch: 507755

Lab Sample ID	Client Sample ID	Prep Type	Matrix	Method	Prep Batch
570-208477-1	SV-5-0.5	Total/NA	Solid	3051A	
570-208477-3	SV-3-0.5	Total/NA	Solid	3051A	
570-208477-5	SV-2-0.5	Total/NA	Solid	3051A	
570-208477-8	SV-1-0.5	Total/NA	Solid	3051A	
570-208477-10	SV-4-0.5	Total/NA	Solid	3051A	
MB 570-507755/1-A ^2	Method Blank	Total/NA	Solid	3051A	
LCS 570-507755/2-A ^2	Lab Control Sample	Total/NA	Solid	3051A	
LCSD 570-507755/3-A ^2	Lab Control Sample Dup	Total/NA	Solid	3051A	
570-208027-A-1-G MS ^2	Matrix Spike	Total/NA	Solid	3051A	
570-208027-A-1-H MSD ^2	Matrix Spike Duplicate	Total/NA	Solid	3051A	

Analysis Batch: 508107

Lab Sample ID	Client Sample ID	Prep Type	Matrix	Method	Prep Batch
570-208477-1	SV-5-0.5	Total/NA	Solid	6010B	507755
570-208477-3	SV-3-0.5	Total/NA	Solid	6010B	507755
570-208477-5	SV-2-0.5	Total/NA	Solid	6010B	507755
570-208477-8	SV-1-0.5	Total/NA	Solid	6010B	507755
570-208477-10	SV-4-0.5	Total/NA	Solid	6010B	507755

Analysis Batch: 508152

Lab Sample ID	Client Sample ID	Prep Type	Matrix	Method	Prep Batch
MB 570-507755/1-A ^2	Method Blank	Total/NA	Solid	6010B	507755
LCS 570-507755/2-A ^2	Lab Control Sample	Total/NA	Solid	6010B	507755
LCSD 570-507755/3-A ^2	Lab Control Sample Dup	Total/NA	Solid	6010B	507755
570-208027-A-1-G MS ^2	Matrix Spike	Total/NA	Solid	6010B	507755
570-208027-A-1-H MSD ^2	Matrix Spike Duplicate	Total/NA	Solid	6010B	507755

Client Sample ID: SV-5-0.5

Lab Sample ID: 570-208477-1

Date Collected: 11/22/24 09:38

Matrix: Solid

Date Received: 11/22/24 16:50

Prep Type	Batch Type	Batch Method	Run	Dil Factor	Initial Amount	Final Amount	Batch Number	Prepared or Analyzed	Analyst	Lab
Total/NA	Prep	5035			5.503 g	5 mL	507300	11/25/24 11:51	X7LQ	EET CAL 4
Total/NA	Analysis	8260B		1	5 g	5 mL	507634	11/26/24 12:43	AJ4K	EET CAL 4
	Instrument ID: GCMSQ									
Total/NA	Prep	5035			5.301 g	5 mL	507300	11/25/24 11:51	X7LQ	EET CAL 4
Total/NA	Analysis	8015B		1	5 g	5 mL	509734	12/04/24 02:51	W4LC	EET CAL 4
	Instrument ID: GC56									
Total/NA	Prep	3550C			10.14 g	10 mL	509576	12/03/24 14:25	UD4J	EET CAL 4
Total/NA	Analysis	8015B		1	10 mL	10 mL	509862	12/04/24 15:35	E5RH	EET CAL 4
	Instrument ID: GC47									
Total/NA	Prep	3546			19.85 g	10 mL	508431	11/27/24 17:08	TR8L	EET CAL 4
Total/NA	Analysis	8081B		1	1 mL	1 mL	510200	12/05/24 14:58	N5Y3	EET CAL 4
	Instrument ID: GC52A									
Total/NA	Prep	3051A			0.4697 g	50 mL	507755	11/26/24 10:47	EV3M	EET CAL 4
Total/NA	Analysis	6010B		2			508107	11/27/24 03:24	K1UV	EET CAL 4
	Instrument ID: ICP11									
Total/NA	Prep	7471A			0.51 g	50 mL	507228	11/25/24 10:11	VCN7	EET CAL 4
Total/NA	Analysis	7471A		1			507427	11/25/24 16:01	RL6Q	EET CAL 4
	Instrument ID: HG8									

Client Sample ID: SV-5-5

Lab Sample ID: 570-208477-2

Date Collected: 11/22/24 09:50

Matrix: Solid

Date Received: 11/22/24 16:50

Prep Type	Batch Type	Batch Method	Run	Dil Factor	Initial Amount	Final Amount	Batch Number	Prepared or Analyzed	Analyst	Lab
Total/NA	Prep	5035			4.72 g	5 mL	507300	11/25/24 11:51	X7LQ	EET CAL 4
Total/NA	Analysis	8260B		1	5 g	5 mL	507634	11/26/24 13:05	AJ4K	EET CAL 4
	Instrument ID: GCMSQ									
Total/NA	Prep	5035			5.291 g	5 mL	507300	11/25/24 11:51	X7LQ	EET CAL 4
Total/NA	Analysis	8015B		1	5 g	5 mL	509734	12/04/24 03:15	W4LC	EET CAL 4
	Instrument ID: GC56									
Total/NA	Prep	3550C			10.15 g	10 mL	509576	12/03/24 14:25	UD4J	EET CAL 4
Total/NA	Analysis	8015B		1	10 mL	10 mL	509862	12/04/24 15:57	E5RH	EET CAL 4
	Instrument ID: GC47									

Client Sample ID: SV-3-0.5

Lab Sample ID: 570-208477-3

Date Collected: 11/22/24 10:38

Matrix: Solid

Date Received: 11/22/24 16:50

Prep Type	Batch Type	Batch Method	Run	Dil Factor	Initial Amount	Final Amount	Batch Number	Prepared or Analyzed	Analyst	Lab
Total/NA	Prep	5035			4.985 g	5 mL	507300	11/25/24 11:51	X7LQ	EET CAL 4
Total/NA	Analysis	8260B		1	5 g	5 mL	507634	11/26/24 13:27	AJ4K	EET CAL 4
	Instrument ID: GCMSQ									
Total/NA	Prep	5035			4.907 g	5 mL	507300	11/25/24 11:51	X7LQ	EET CAL 4
Total/NA	Analysis	8015B		1	5 g	5 mL	509734	12/04/24 03:39	W4LC	EET CAL 4
	Instrument ID: GC56									

Client Sample ID: SV-3-0.5

Date Collected: 11/22/24 10:38
Date Received: 11/22/24 16:50

Lab Sample ID: 570-208477-3
Matrix: Solid

Prep Type	Batch Type	Batch Method	Run	Dil Factor	Initial Amount	Final Amount	Batch Number	Prepared or Analyzed	Analyst	Lab
Total/NA	Prep	3550C			10.17 g	10 mL	509576	12/03/24 14:25	UD4J	EET CAL 4
Total/NA	Analysis	8015B		1	10 mL	10 mL	509862	12/04/24 13:48	E5RH	EET CAL 4
	Instrument ID: GC47									
Total/NA	Prep	3546			20.04 g	10 mL	508431	11/27/24 17:08	TR8L	EET CAL 4
Total/NA	Analysis	8081B		1	1 mL	1 mL	510200	12/05/24 18:00	N5Y3	EET CAL 4
	Instrument ID: GC52A									
Total/NA	Prep	3051A			0.5121 g	50 mL	507755	11/26/24 10:47	EV3M	EET CAL 4
Total/NA	Analysis	6010B		2			508107	11/27/24 03:27	K1UV	EET CAL 4
	Instrument ID: ICP11									
Total/NA	Prep	7471A			0.52 g	50 mL	507228	11/25/24 10:11	VCN7	EET CAL 4
Total/NA	Analysis	7471A		1			507427	11/25/24 16:07	RL6Q	EET CAL 4
	Instrument ID: HG8									

Client Sample ID: SV-3-5

Date Collected: 11/22/24 10:50
Date Received: 11/22/24 16:50

Lab Sample ID: 570-208477-4
Matrix: Solid

Prep Type	Batch Type	Batch Method	Run	Dil Factor	Initial Amount	Final Amount	Batch Number	Prepared or Analyzed	Analyst	Lab
Total/NA	Prep	5035			5.85 g	5 mL	507300	11/25/24 11:51	X7LQ	EET CAL 4
Total/NA	Analysis	8260B		1	5 g	5 mL	507634	11/26/24 13:49	AJ4K	EET CAL 4
	Instrument ID: GCMSQ									
Total/NA	Prep	5035			5.506 g	5 mL	507300	11/25/24 11:51	X7LQ	EET CAL 4
Total/NA	Analysis	8015B		1	5 g	5 mL	509734	12/04/24 04:03	W4LC	EET CAL 4
	Instrument ID: GC56									
Total/NA	Prep	3550C			10.27 g	10 mL	509576	12/03/24 14:25	UD4J	EET CAL 4
Total/NA	Analysis	8015B		1	10 mL	10 mL	509862	12/04/24 16:18	E5RH	EET CAL 4
	Instrument ID: GC47									

Client Sample ID: SV-2-0.5

Date Collected: 11/22/24 11:45
Date Received: 11/22/24 16:50

Lab Sample ID: 570-208477-5
Matrix: Solid

Prep Type	Batch Type	Batch Method	Run	Dil Factor	Initial Amount	Final Amount	Batch Number	Prepared or Analyzed	Analyst	Lab
Total/NA	Prep	5035			5.097 g	5 mL	507300	11/25/24 11:51	X7LQ	EET CAL 4
Total/NA	Analysis	8260B		1	5 g	5 mL	507634	11/26/24 14:11	AJ4K	EET CAL 4
	Instrument ID: GCMSQ									
Total/NA	Prep	5035			4.573 g	5 mL	507300	11/25/24 11:51	X7LQ	EET CAL 4
Total/NA	Analysis	8015B		1	5 g	5 mL	509734	12/04/24 04:27	W4LC	EET CAL 4
	Instrument ID: GC56									
Total/NA	Prep	3550C			10.27 g	10 mL	509576	12/03/24 14:25	UD4J	EET CAL 4
Total/NA	Analysis	8015B		1	10 mL	10 mL	509862	12/04/24 16:40	E5RH	EET CAL 4
	Instrument ID: GC47									
Total/NA	Prep	3546			19.96 g	10 mL	508431	11/27/24 17:08	TR8L	EET CAL 4
Total/NA	Analysis	8081B		1	1 mL	1 mL	510200	12/05/24 18:15	N5Y3	EET CAL 4
	Instrument ID: GC52A									

Lab Chronicle

Client: Roux Associates Inc
Project/Site: Storm Santa Ana

Job ID: 570-208477-1

Client Sample ID: SV-2-0.5
Date Collected: 11/22/24 11:45
Date Received: 11/22/24 16:50

Lab Sample ID: 570-208477-5
Matrix: Solid

Prep Type	Batch Type	Batch Method	Run	Dil Factor	Initial Amount	Final Amount	Batch Number	Prepared or Analyzed	Analyst	Lab
Total/NA	Prep	3051A			0.4749 g	50 mL	507755	11/26/24 10:47	EV3M	EET CAL 4
Total/NA	Analysis	6010B		2			508107	11/27/24 03:29	K1UV	EET CAL 4
	Instrument ID: ICP11									
Total/NA	Prep	7471A			0.48 g	50 mL	507228	11/25/24 10:11	VCN7	EET CAL 4
Total/NA	Analysis	7471A		1			507427	11/25/24 16:09	RL6Q	EET CAL 4
	Instrument ID: HG8									

Client Sample ID: SV-2-5
Date Collected: 11/22/24 12:05
Date Received: 11/22/24 16:50

Lab Sample ID: 570-208477-6
Matrix: Solid

Prep Type	Batch Type	Batch Method	Run	Dil Factor	Initial Amount	Final Amount	Batch Number	Prepared or Analyzed	Analyst	Lab
Total/NA	Prep	5035			4.381 g	5 mL	507300	11/25/24 11:51	X7LQ	EET CAL 4
Total/NA	Analysis	8260B		1	5 g	5 mL	507634	11/26/24 14:33	AJ4K	EET CAL 4
	Instrument ID: GCMSQ									
Total/NA	Prep	5035			4.504 g	5 mL	507300	11/25/24 11:51	X7LQ	EET CAL 4
Total/NA	Analysis	8015B		1	5 g	5 mL	509734	12/04/24 04:51	W4LC	EET CAL 4
	Instrument ID: GC56									
Total/NA	Prep	3550C			10.14 g	10 mL	509576	12/03/24 14:25	UD4J	EET CAL 4
Total/NA	Analysis	8015B		1	10 mL	10 mL	509862	12/04/24 17:01	E5RH	EET CAL 4
	Instrument ID: GC47									

Client Sample ID: SV-2-5-D
Date Collected: 11/22/24 12:05
Date Received: 11/22/24 16:50

Lab Sample ID: 570-208477-7
Matrix: Solid

Prep Type	Batch Type	Batch Method	Run	Dil Factor	Initial Amount	Final Amount	Batch Number	Prepared or Analyzed	Analyst	Lab
Total/NA	Prep	5035			4.539 g	5 mL	507300	11/25/24 11:51	X7LQ	EET CAL 4
Total/NA	Analysis	8260B		1	5 g	5 mL	507634	11/26/24 14:55	AJ4K	EET CAL 4
	Instrument ID: GCMSQ									
Total/NA	Prep	5035			4.773 g	5 mL	507300	11/25/24 11:51	X7LQ	EET CAL 4
Total/NA	Analysis	8015B		1	5 g	5 mL	509734	12/04/24 05:15	W4LC	EET CAL 4
	Instrument ID: GC56									
Total/NA	Prep	3550C			10.30 g	10 mL	509576	12/03/24 14:25	UD4J	EET CAL 4
Total/NA	Analysis	8015B		1	10 mL	10 mL	509862	12/04/24 17:23	E5RH	EET CAL 4
	Instrument ID: GC47									

Client Sample ID: SV-1-0.5
Date Collected: 11/22/24 13:05
Date Received: 11/22/24 16:50

Lab Sample ID: 570-208477-8
Matrix: Solid

Prep Type	Batch Type	Batch Method	Run	Dil Factor	Initial Amount	Final Amount	Batch Number	Prepared or Analyzed	Analyst	Lab
Total/NA	Prep	5035			5.658 g	5 mL	507300	11/25/24 11:51	X7LQ	EET CAL 4
Total/NA	Analysis	8260B		1	5 g	5 mL	507634	11/26/24 15:17	AJ4K	EET CAL 4
	Instrument ID: GCMSQ									

Client Sample ID: SV-1-0.5

Date Collected: 11/22/24 13:05
Date Received: 11/22/24 16:50

Lab Sample ID: 570-208477-8
Matrix: Solid

Prep Type	Batch Type	Batch Method	Run	Dil Factor	Initial Amount	Final Amount	Batch Number	Prepared or Analyzed	Analyst	Lab
Total/NA	Prep	5035			5.016 g	5 mL	507300	11/25/24 11:51	X7LQ	EET CAL 4
Total/NA	Analysis	8015B		1	5 g	5 mL	509734	12/04/24 06:27	W4LC	EET CAL 4
	Instrument ID: GC56									
Total/NA	Prep	3550C			10.20 g	10 mL	509576	12/03/24 14:25	UD4J	EET CAL 4
Total/NA	Analysis	8015B		1	10 mL	10 mL	509862	12/04/24 17:44	E5RH	EET CAL 4
	Instrument ID: GC47									
Total/NA	Prep	3546			20.08 g	10 mL	508431	11/27/24 17:08	TR8L	EET CAL 4
Total/NA	Analysis	8081B		1	1 mL	1 mL	510200	12/05/24 18:30	N5Y3	EET CAL 4
	Instrument ID: GC52A									
Total/NA	Prep	3051A			0.5314 g	50 mL	507755	11/26/24 10:47	EV3M	EET CAL 4
Total/NA	Analysis	6010B		2			508107	11/27/24 03:36	K1UV	EET CAL 4
	Instrument ID: ICP11									
Total/NA	Prep	7471A			0.49 g	50 mL	507228	11/25/24 10:11	VCN7	EET CAL 4
Total/NA	Analysis	7471A		1			507427	11/25/24 16:11	RL6Q	EET CAL 4
	Instrument ID: HG8									

Client Sample ID: SV-1-5

Date Collected: 11/22/24 13:15
Date Received: 11/22/24 16:50

Lab Sample ID: 570-208477-9
Matrix: Solid

Prep Type	Batch Type	Batch Method	Run	Dil Factor	Initial Amount	Final Amount	Batch Number	Prepared or Analyzed	Analyst	Lab
Total/NA	Prep	5035			4.747 g	5 mL	507300	11/25/24 11:51	X7LQ	EET CAL 4
Total/NA	Analysis	8260B		1	5 g	5 mL	507632	11/26/24 12:03	AJ4K	EET CAL 4
	Instrument ID: GCMSCC									
Total/NA	Prep	5035			4.495 g	5 mL	507300	11/25/24 11:51	X7LQ	EET CAL 4
Total/NA	Analysis	8015B		1	5 g	5 mL	509734	12/04/24 05:39	W4LC	EET CAL 4
	Instrument ID: GC56									
Total/NA	Prep	3550C			10.22 g	10 mL	509576	12/03/24 14:25	UD4J	EET CAL 4
Total/NA	Analysis	8015B		1	10 mL	10 mL	509862	12/04/24 18:06	E5RH	EET CAL 4
	Instrument ID: GC47									

Client Sample ID: SV-4-0.5

Date Collected: 11/22/24 14:25
Date Received: 11/22/24 16:50

Lab Sample ID: 570-208477-10
Matrix: Solid

Prep Type	Batch Type	Batch Method	Run	Dil Factor	Initial Amount	Final Amount	Batch Number	Prepared or Analyzed	Analyst	Lab
Total/NA	Prep	5035			5.072 g	5 mL	507300	11/25/24 11:51	X7LQ	EET CAL 4
Total/NA	Analysis	8260B		1	5 g	5 mL	507632	11/26/24 13:51	AJ4K	EET CAL 4
	Instrument ID: GCMSCC									
Total/NA	Prep	5035			3.778 g	5 mL	507300	11/25/24 11:51	X7LQ	EET CAL 4
Total/NA	Analysis	8015B		1	5 g	5 mL	509734	12/04/24 06:51	W4LC	EET CAL 4
	Instrument ID: GC56									
Total/NA	Prep	3550C			10.19 g	10 mL	509576	12/03/24 14:25	UD4J	EET CAL 4
Total/NA	Analysis	8015B		1	10 mL	10 mL	509862	12/04/24 18:27	E5RH	EET CAL 4
	Instrument ID: GC47									

Lab Chronicle

Client: Roux Associates Inc
Project/Site: Storm Santa Ana

Job ID: 570-208477-1

Client Sample ID: SV-4-0.5

Date Collected: 11/22/24 14:25
Date Received: 11/22/24 16:50

Lab Sample ID: 570-208477-10

Matrix: Solid

Prep Type	Batch Type	Batch Method	Run	Dil Factor	Initial Amount	Final Amount	Batch Number	Prepared or Analyzed	Analyst	Lab
Total/NA	Prep	3546			20.06 g	10 mL	508431	11/27/24 17:08	TR8L	EET CAL 4
Total/NA	Analysis	8081B		1	1 mL	1 mL	510200	12/05/24 18:45	N5Y3	EET CAL 4
	Instrument ID: GC52A									
Total/NA	Prep	3051A			0.4918 g	50 mL	507755	11/26/24 10:47	EV3M	EET CAL 4
Total/NA	Analysis	6010B		2			508107	11/27/24 03:38	K1UV	EET CAL 4
	Instrument ID: ICP11									
Total/NA	Prep	7471A			0.51 g	50 mL	507228	11/25/24 10:11	VCN7	EET CAL 4
Total/NA	Analysis	7471A		1			507427	11/25/24 16:13	RL6Q	EET CAL 4
	Instrument ID: HG8									

Client Sample ID: SV-4-5

Date Collected: 11/22/24 14:40
Date Received: 11/22/24 16:50

Lab Sample ID: 570-208477-11

Matrix: Solid

Prep Type	Batch Type	Batch Method	Run	Dil Factor	Initial Amount	Final Amount	Batch Number	Prepared or Analyzed	Analyst	Lab
Total/NA	Prep	5035			4.479 g	5 mL	507300	11/25/24 11:51	X7LQ	EET CAL 4
Total/NA	Analysis	8260B		1	5 g	5 mL	507632	11/26/24 14:13	AJ4K	EET CAL 4
	Instrument ID: GCMSCC									
Total/NA	Prep	5035			4.559 g	5 mL	507300	11/25/24 11:51	X7LQ	EET CAL 4
Total/NA	Analysis	8015B		1	5 g	5 mL	509734	12/04/24 07:15	W4LC	EET CAL 4
	Instrument ID: GC56									
Total/NA	Prep	3550C			10.08 g	10 mL	509576	12/03/24 14:25	UD4J	EET CAL 4
Total/NA	Analysis	8015B		1	10 mL	10 mL	509862	12/04/24 18:49	E5RH	EET CAL 4
	Instrument ID: GC47									

Laboratory References:

EET CAL 4 = Eurofins Calscience Tustin, 2841 Dow Avenue, Tustin, CA 92780, TEL (714)895-5494

Accreditation/Certification Summary

Client: Roux Associates Inc
Project/Site: Storm Santa Ana

Job ID: 570-208477-1

Laboratory: Eurofins Calscience

Unless otherwise noted, all analytes for this laboratory were covered under each accreditation/certification below.

Authority	Program	Identification Number	Expiration Date
California	State	3082	07-31-26

The following analytes are included in this report, but the laboratory is not certified by the governing authority. This list may include analytes for which the agency does not offer certification.

Analysis Method	Prep Method	Matrix	Analyte
8081B	3546	Solid	alpha-Chlordane
8081B	3546	Solid	gamma-Chlordane
8260B	5035	Solid	1,1,2-Trichloro-1,2,2-trifluoroethane
8260B	5035	Solid	1,1-Dichloropropene
8260B	5035	Solid	1,2,3-Trichlorobenzene
8260B	5035	Solid	1,2,4-Trimethylbenzene
8260B	5035	Solid	1,3,5-Trimethylbenzene
8260B	5035	Solid	1,3-Dichloropropane
8260B	5035	Solid	2,2-Dichloropropane
8260B	5035	Solid	2-Butanone (MEK)
8260B	5035	Solid	2-Chlorotoluene
8260B	5035	Solid	2-Hexanone
8260B	5035	Solid	Acetone
8260B	5035	Solid	Ethanol
8260B	5035	Solid	Isopropylbenzene
8260B	5035	Solid	p-Isopropyltoluene
8260B	5035	Solid	Vinyl acetate
8260B	5035	Solid	Xylenes, Total

Oregon	NELAP	4175	02-02-25

Method Summary

Client: Roux Associates Inc
Project/Site: Storm Santa Ana

Job ID: 570-208477-1

Method	Method Description	Protocol	Laboratory
8260B	Volatile Organic Compounds (GC/MS)	SW846	EET CAL 4
8015B	Gasoline Range Organics - (GC)	SW846	EET CAL 4
8015B	Diesel Range Organics (DRO) (GC)	SW846	EET CAL 4
8081B	Organochlorine Pesticides (GC)	SW846	EET CAL 4
6010B	Metals (ICP)	SW846	EET CAL 4
7471A	Mercury (CVAA)	SW846	EET CAL 4
3051A	Preparation, Metals, Microwave Assisted	SW846	EET CAL 4
3546	Microwave Extraction	SW846	EET CAL 4
3550C	Ultrasonic Extraction	SW846	EET CAL 4
5035	Closed System Purge and Trap	SW846	EET CAL 4
7471A	Preparation, Mercury	SW846	EET CAL 4

Protocol References:

SW846 = "Test Methods For Evaluating Solid Waste, Physical/Chemical Methods", Third Edition, November 1986 And Its Updates.

Laboratory References:

EET CAL 4 = Eurofins Calscience Tustin, 2841 Dow Avenue, Tustin, CA 92780, TEL (714)895-5494

Sample Summary

Client: Roux Associates Inc
Project/Site: Storm Santa Ana

Job ID: 570-208477-1

Lab Sample ID	Client Sample ID	Matrix	Collected	Received
570-208477-1	SV-5-0.5	Solid	11/22/24 09:38	11/22/24 16:50
570-208477-2	SV-5-5	Solid	11/22/24 09:50	11/22/24 16:50
570-208477-3	SV-3-0.5	Solid	11/22/24 10:38	11/22/24 16:50
570-208477-4	SV-3-5	Solid	11/22/24 10:50	11/22/24 16:50
570-208477-5	SV-2-0.5	Solid	11/22/24 11:45	11/22/24 16:50
570-208477-6	SV-2-5	Solid	11/22/24 12:05	11/22/24 16:50
570-208477-7	SV-2-5-D	Solid	11/22/24 12:05	11/22/24 16:50
570-208477-8	SV-1-0.5	Solid	11/22/24 13:05	11/22/24 16:50
570-208477-9	SV-1-5	Solid	11/22/24 13:15	11/22/24 16:50
570-208477-10	SV-4-0.5	Solid	11/22/24 14:25	11/22/24 16:50
570-208477-11	SV-4-5	Solid	11/22/24 14:40	11/22/24 16:50

eurofins | Environment Testing Calscience
2841 Dow Avenue, Suite 100, Tustin, CA 92780 • (714) 895-5494
For courier service / sample drop off information, contact us26_sales@eurofinsus.com or call us.

FRM51408 Rev. 1.2

Loc: 570
208477

CHAIN-OF-CUSTODY RECORD

DATE: 11/22/24
PAGE: 1 OF 2

LABORATORY CLIENT: Roux Associates Inc	CLIENT PROJECT NAME / NO.: Storm Santa Ana
ADDRESS: 5150 EPCH Suite 450	P.O. NO.:
CITY: LONG BEACH STATE: CA ZIP: 90804	PROJECT CONTACT: Amelia Feick
TEL: 626-771-6462 E-MAIL: afeick@rouxinc.com	TALS PROJECT NO.:
GLOBAL ID:	LOG CODE:
	SAMPLER(S): (PRINT) J. Cameron

TURNAROUND TIME (Rush surcharges may apply to any TAT not "STANDARD"):
☐ SAME DAY ☐ 24 HR ☐ 48 HR ☐ 72 HR ☐ 5 DAYS ☒ STANDARD

EDD:
☐ COELT EDF ☐ OTHER

SPECIAL INSTRUCTIONS:
ECS 5702355

REQUESTED ANALYSES
Please check box or fill in blank as needed.

LAB USE ONLY	SAMPLE ID	SAMPLING DATE	SAMPLING TIME	MATRIX	NO. OF CONT.	Unpreserved	Preserved	Field Filtered	VOCs 8260B	TPH 8015B	T22 metals (6010B/7471A	OCPs (8081B)
1	SV-5-0.5	11/22/24	0938	Soil	7var.	X	X		X	X	X	X
2	SV-5-5		0950		6var.	X	X		X	X		
3	SV-3-0.5		1038		7var.	X	X		X	X	X	X
4	SV-3-5		1050		6var.	X	X		X	X		
5	SV-2-0.5		1145		7var.	X	X		X	X	X	X
6	SV-2-5		1205		6var.	X	X		X	X		
7	SV-2-5-D		1205		6var.	X	X		X	X		
8	SV-1-0.5		1305		7var.	X	X		X	X	X	X
9	SV-1-5		1315		6var.	X	X		X	X		
10	SV-4-0.5		1425		7var.	X	X		X	X	X	X

570-208477 Chain of Custody

	Date:	Time:	Received by: (Signature/Affiliation)	Date:	Time:
Relinquished by: (Signature)	11/22/24	1650	EC	11/22/2024	1650
Relinquished by: (Signature)	Date:	Time:	Received by: (Signature/Affiliation)	Date:	Time:
Relinquished by: (Signature)	Date:	Time:	Received by: (Signature/Affiliation)	Date:	Time:

nnj9

2.6/3.3, 3.0/3.7 SC12

12/9/2024

eurofins | Environment Testing Calscience

2841 Dow Avenue, Suite 100, Tustin, CA 92780 • (714) 895-5494

For courier service / sample drop off information, contact us26_sales@eurofinsus.com or call us.

FRM51408 Rev. 1.2

CHAIN-OF-CUSTODY RECORD

DATE: 11/22/24

PAGE: 2 OF 2

LABORATORY CLIENT: Rox Associates Inc	CLIENT PROJECT NAME / NO.: Storm Santa Ana
ADDRESS: 5150 E PCH Suite 450	P.O. NO.:
CITY: LONG BEACH STATE: CA ZIP: 90804	PROJECT CONTACT: Amelia Feick
TEL: 626-771-6462 E-MAIL: afeick@roxinc.com	TALS PROJECT NO.:
GLOBAL ID:	LOG CODE:
	SAMPLER(S): (PRINT) JCameron

TURNAROUND TIME (Rush surcharges may apply to any TAT not "STANDARD"):

☐ SAME DAY ☐ 24 HR ☐ 48 HR ☐ 72 HR ☐ 5 DAYS ☒ STANDARD

EDD:

☐ COELT EDF ☐ OTHER

SPECIAL INSTRUCTIONS:

ECI: 5702355

REQUESTED ANALYSES

Please check box or fill in blank as needed.

LAB USE ONLY	SAMPLE ID	SAMPLING DATE	SAMPLING TIME	MATRIX	NO. OF CONT.	Unpreserved	Preserved	Field Filtered	VOCs 8260B	TPH 8015B
11	SV-4-5	11/22/24	1440	Soil	6 var.	X	X		X	X

Relinquished by: (Signature)	Date:	Time:	Received by: (Signature/Affiliation)	Date:	Time:
	11/22/24	1650	EC	11/22/2024	1650
Relinquished by: (Signature)	Date:	Time:	Received by: (Signature/Affiliation)	Date:	Time:
Relinquished by: (Signature)	Date:	Time:	Received by: (Signature/Affiliation)	Date:	Time:

nn19

Login Sample Receipt Checklist

Client: Roux Associates Inc

Job Number: 570-208477-1

Login Number: 208477
List Number: 1
Creator: Arellano, Cyndy

List Source: Eurofins Calscience

Question	Answer	Comment
Radioactivity wasn't checked or is </= background as measured by a survey meter.	N/A	
The cooler's custody seal, if present, is intact.	True	
Sample custody seals, if present, are intact.	True	
The cooler or samples do not appear to have been compromised or tampered with.	True	
Samples were received on ice.	True	
Cooler Temperature is acceptable.	True	
Cooler Temperature is recorded.	True	
COC is present.	True	
COC is filled out in ink and legible.	True	
COC is filled out with all pertinent information.	True	
Is the Field Sampler's name present on COC?	True	
There are no discrepancies between the containers received and the COC.	True	
Samples are received within Holding Time (excluding tests with immediate HTs)	True	
Sample containers have legible labels.	True	
Containers are not broken or leaking.	True	
Sample collection date/times are provided.	True	
Appropriate sample containers are used.	True	
Sample bottles are completely filled.	True	
Sample Preservation Verified.	True	
There is sufficient vol. for all requested analyses, incl. any requested MS/MSDs	True	
Containers requiring zero headspace have no headspace or bubble is <6mm (1/4").	True	
Multiphasic samples are not present.	True	
Samples do not require splitting or compositing.	True	
Residual Chlorine Checked.	N/A	

eurofins | Environment Testing

1 2 3 4 5 6 7 8 9 10 11 12 13 14 15 16

ANALYTICAL REPORT

PREPARED FOR

Attn: Amelia Feick
Roux Associates Inc
5150 E Pacific Coast Highway
Suite 450
Long Beach, California 90804

Generated 12/4/2024 7:50:30 AM

JOB DESCRIPTION

Storm Santa Ana/2367

JOB NUMBER

570-208569-1

Eurofins Calscience
2841 Dow Avenue, Suite 100
Tustin CA 92780

See page two for job notes and contact information.

myEOL

Job Notes

This report may not be reproduced except in full, and with written approval from the laboratory. The results relate only to the samples tested. For questions please contact the Project Manager at the e-mail address or telephone number listed on this page.

The test results in this report relate only to the samples as received by the laboratory and will meet all requirements of the methodology, with any exceptions noted. This report shall not be reproduced except in full, without the express written approval of the laboratory. All questions should be directed to the Eurofins Calscience Project Manager.

Authorization

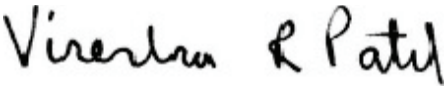

Generated
12/4/2024 7:50:30 AM

Authorized for release by
Virendra Patel, Project Manager I
Virendra.Patel@et.eurofinsus.com
(714)895-5494

Table of Contents

Cover Page 1
Table of Contents 3
Definitions/Glossary 4
Case Narrative 5
Detection Summary 6
Client Sample Results 8
Surrogate Summary 17
QC Sample Results 18
QC Association Summary 29
Lab Chronicle 30
Certification Summary 31
Method Summary 33
Sample Summary 34
Chain of Custody 35
Receipt Checklists 36
Air Canister Dilution 37

Definitions/Glossary

Client: Roux Associates Inc
Project/Site: Storm Santa Ana/2367

Job ID: 570-208569-1

Qualifiers

Air - GC/MS VOA

Qualifier	Qualifier Description
*+	LCS and/or LCSD is outside acceptance limits, high biased.
J	Result is less than the RL but greater than or equal to the MDL and the concentration is an approximate value.
me	LCS Recovery is within Marginal Exdeedance (ME) control limit range (± 4 SD from the mean).
S1+	Surrogate recovery exceeds control limits, high biased.

Glossary

Abbreviation	These commonly used abbreviations may or may not be present in this report.
☼	Listed under the "D" column to designate that the result is reported on a dry weight basis
%R	Percent Recovery
CFL	Contains Free Liquid
CFU	Colony Forming Unit
CNF	Contains No Free Liquid
DER	Duplicate Error Ratio (normalized absolute difference)
Dil Fac	Dilution Factor
DL	Detection Limit (DoD/DOE)
DL, RA, RE, IN	Indicates a Dilution, Re-analysis, Re-extraction, or additional Initial metals/anion analysis of the sample
DLC	Decision Level Concentration (Radiochemistry)
EDL	Estimated Detection Limit (Dioxin)
LOD	Limit of Detection (DoD/DOE)
LOQ	Limit of Quantitation (DoD/DOE)
MCL	EPA recommended "Maximum Contaminant Level"
MDA	Minimum Detectable Activity (Radiochemistry)
MDC	Minimum Detectable Concentration (Radiochemistry)
MDL	Method Detection Limit
ML	Minimum Level (Dioxin)
MPN	Most Probable Number
MQL	Method Quantitation Limit
NC	Not Calculated
ND	Not Detected at the reporting limit (or MDL or EDL if shown)
NEG	Negative / Absent
POS	Positive / Present
PQL	Practical Quantitation Limit
PRES	Presumptive
QC	Quality Control
RER	Relative Error Ratio (Radiochemistry)
RL	Reporting Limit or Requested Limit (Radiochemistry)
RPD	Relative Percent Difference, a measure of the relative difference between two points
TEF	Toxicity Equivalent Factor (Dioxin)
TEQ	Toxicity Equivalent Quotient (Dioxin)
TNTC	Too Numerous To Count

Job Narrative
570-208569-1

Analytical test results meet all requirements of the associated regulatory program listed on the Accreditation/Certification Summary Page unless otherwise noted under the individual analysis. Data qualifiers and/or narrative comments are included to explain any exceptions, if applicable.

- Matrix QC may not be reported if insufficient sample is provided or site-specific QC samples were not submitted. In these situations, to demonstrate precision and accuracy at a batch level, a LCS/LCSD may be performed, unless otherwise specified in the method.
- Surrogate and/or isotope dilution analyte recoveries (if applicable) which are outside of the QC window are confirmed unless attributed to a dilution or otherwise noted in the narrative.

Regulated compliance samples (e.g. SDWA, NPDES) must comply with the associated agency requirements/permits.

Receipt
The samples were received on 11/25/2024 1:20 PM. Unless otherwise noted below, the samples arrived in good condition, and, where required, properly preserved and on ice. The temperature of the cooler at receipt time was 22.0°C.

Air - GC/MS VOA
Method TO15_PF: Surrogate recovery for the following samples were outside control limits: SV-5 (570-208569-1) and SV-1 (570-208569-3). Evidence of matrix interference is present; therefore, re-extraction and/or re-analysis was not performed.

Method TO15_PF: The following analyte(s) recovered outside control limits for the LCSD associated with analytical batch 570-508995: Chloromethane. This is not indicative of a systematic control problem because these were random marginal exceedances. Qualified results have been reported.

Method TO15_PF: Surrogate recovery for the following sample was outside control limits: SV-4 (570-208569-5). Evidence of matrix interference is present; therefore, re-extraction and/or re-analysis was not performed.

No additional analytical or quality issues were noted, other than those described above or in the Definitions/ Glossary page.

Detection Summary

Client: Roux Associates Inc
Project/Site: Storm Santa Ana/2367

Job ID: 570-208569-1

Client Sample ID: SV-5 — Lab Sample ID: 570-208569-1

Analyte	Result	Qualifier	RL	MDL	Unit	Dil Fac	D	Method	Prep Type
2-Butanone (MEK)	7.8		4.4	1.8	ug/m3	1		TO-15	Total/NA
4-Methyl-2-pentanone (MIBK)	9.5		6.1	2.6	ug/m3	1		TO-15	Total/NA
Acetone	39		4.8	1.9	ug/m3	1		TO-15	Total/NA
Benzene	2.7		1.6	0.63	ug/m3	1		TO-15	Total/NA
Bromoform	8.6		5.2	1.8	ug/m3	1		TO-15	Total/NA
Carbon disulfide	10		6.2	2.0	ug/m3	1		TO-15	Total/NA
Chloroform	1.2	J	2.4	1.1	ug/m3	1		TO-15	Total/NA
Dichlorodifluoromethane	1.6	J	2.5	1.5	ug/m3	1		TO-15	Total/NA
Ethylbenzene	2.5		2.2	0.90	ug/m3	1		TO-15	Total/NA
Isopropanol	9.6	J	12	7.8	ug/m3	1		TO-15	Total/NA
o-Xylene	3.7		2.2	0.89	ug/m3	1		TO-15	Total/NA
m,p-Xylene	8.4	J	8.7	2.4	ug/m3	1		TO-15	Total/NA
tert-Butyl alcohol (TBA)	1.7	J	6.1	1.6	ug/m3	1		TO-15	Total/NA
Tetrachloroethene	3.6		3.4	1.5	ug/m3	1		TO-15	Total/NA
Toluene	8.0		1.9	0.80	ug/m3	1		TO-15	Total/NA
Trichlorofluoromethane	1.4	J	5.6	1.3	ug/m3	1		TO-15	Total/NA

Client Sample ID: SV-3 — Lab Sample ID: 570-208569-2

Analyte	Result	Qualifier	RL	MDL	Unit	Dil Fac	D	Method	Prep Type
Acetone	12		4.8	1.9	ug/m3	1		TO-15	Total/NA
Benzene	1.1	J	1.6	0.63	ug/m3	1		TO-15	Total/NA
Dichlorodifluoromethane	2.4	J	2.5	1.5	ug/m3	1		TO-15	Total/NA
Methylene Chloride	3.4	J	4.3	3.1	ug/m3	1		TO-15	Total/NA
Toluene	2.5		1.9	0.80	ug/m3	1		TO-15	Total/NA

Client Sample ID: SV-1 — Lab Sample ID: 570-208569-3

Analyte	Result	Qualifier	RL	MDL	Unit	Dil Fac	D	Method	Prep Type
2-Butanone (MEK)	7.8		4.4	1.8	ug/m3	1		TO-15	Total/NA
2-Hexanone	4.0	J	6.1	3.0	ug/m3	1		TO-15	Total/NA
4-Methyl-2-pentanone (MIBK)	12		6.1	2.6	ug/m3	1		TO-15	Total/NA
Acetone	58		4.8	1.9	ug/m3	1		TO-15	Total/NA
Carbon disulfide	7.4		6.2	2.0	ug/m3	1		TO-15	Total/NA
Dichlorodifluoromethane	1.6	J	2.5	1.5	ug/m3	1		TO-15	Total/NA
Isopropanol	16		12	7.8	ug/m3	1		TO-15	Total/NA
o-Xylene	1.1	J	2.2	0.89	ug/m3	1		TO-15	Total/NA
m,p-Xylene	2.9	J	8.7	2.4	ug/m3	1		TO-15	Total/NA
tert-Butyl alcohol (TBA)	3.6	J	6.1	1.6	ug/m3	1		TO-15	Total/NA
Toluene	5.8		1.9	0.80	ug/m3	1		TO-15	Total/NA
Trichlorofluoromethane	1.8	J	5.6	1.3	ug/m3	1		TO-15	Total/NA

Client Sample ID: SV-2 — Lab Sample ID: 570-208569-4

Analyte	Result	Qualifier	RL	MDL	Unit	Dil Fac	D	Method	Prep Type
2-Butanone (MEK)	4.0	J	4.4	1.8	ug/m3	1		TO-15	Total/NA
Acetone	17		4.8	1.9	ug/m3	1		TO-15	Total/NA
Benzene	5.9		1.6	0.63	ug/m3	1		TO-15	Total/NA
Carbon disulfide	4.9	J	6.2	2.0	ug/m3	1		TO-15	Total/NA
Dichlorodifluoromethane	2.1	J	2.5	1.5	ug/m3	1		TO-15	Total/NA
Ethylbenzene	6.4		2.2	0.90	ug/m3	1		TO-15	Total/NA
Isopropanol	11	J	12	7.8	ug/m3	1		TO-15	Total/NA
o-Xylene	1.9	J	2.2	0.89	ug/m3	1		TO-15	Total/NA

This Detection Summary does not include radiochemical test results.

Eurofins Calscience

Client Sample ID: SV-2 (Continued)

Lab Sample ID: 570-208569-4

Analyte	Result	Qualifier	RL	MDL	Unit	Dil Fac	D	Method	Prep Type
m,p-Xylene	5.7	J	8.7	2.4	ug/m3	1		TO-15	Total/NA
Toluene	5.2		1.9	0.80	ug/m3	1		TO-15	Total/NA
Trichlorofluoromethane	2.8	J	5.6	1.3	ug/m3	1		TO-15	Total/NA

Client Sample ID: SV-4

Lab Sample ID: 570-208569-5

Analyte	Result	Qualifier	RL	MDL	Unit	Dil Fac	D	Method	Prep Type
2-Butanone (MEK)	5.4		4.4	1.8	ug/m3	1		TO-15	Total/NA
4-Methyl-2-pentanone (MIBK)	2.8	J	6.1	2.6	ug/m3	1		TO-15	Total/NA
Acetone	40		4.8	1.9	ug/m3	1		TO-15	Total/NA
Carbon disulfide	4.9	J	6.2	2.0	ug/m3	1		TO-15	Total/NA
Dichlorodifluoromethane	2.0	J	2.5	1.5	ug/m3	1		TO-15	Total/NA
Ethylbenzene	2.7		2.2	0.90	ug/m3	1		TO-15	Total/NA
Isopropanol	13		12	7.8	ug/m3	1		TO-15	Total/NA
o-Xylene	2.7		2.2	0.89	ug/m3	1		TO-15	Total/NA
m,p-Xylene	8.0	J	8.7	2.4	ug/m3	1		TO-15	Total/NA
tert-Butyl alcohol (TBA)	1.7	J	6.1	1.6	ug/m3	1		TO-15	Total/NA
Tetrachloroethene	36		3.4	1.5	ug/m3	1		TO-15	Total/NA
Toluene	8.4		1.9	0.80	ug/m3	1		TO-15	Total/NA
Trichlorofluoromethane	2.9	J	5.6	1.3	ug/m3	1		TO-15	Total/NA
Vinyl acetate	3.0	J	7.0	2.2	ug/m3	1		TO-15	Total/NA

Client Sample ID: SV-4-D

Lab Sample ID: 570-208569-6

Analyte	Result	Qualifier	RL	MDL	Unit	Dil Fac	D	Method	Prep Type
2-Butanone (MEK)	10		4.4	1.8	ug/m3	1		TO-15	Total/NA
4-Methyl-2-pentanone (MIBK)	2.7	J	6.1	2.6	ug/m3	1		TO-15	Total/NA
Acetone	45		4.8	1.9	ug/m3	1		TO-15	Total/NA
Benzene	0.75	J	1.6	0.63	ug/m3	1		TO-15	Total/NA
Carbon disulfide	4.6	J	6.2	2.0	ug/m3	1		TO-15	Total/NA
Dichlorodifluoromethane	1.8	J	2.5	1.5	ug/m3	1		TO-15	Total/NA
Ethylbenzene	2.6		2.2	0.90	ug/m3	1		TO-15	Total/NA
Isopropanol	17		12	7.8	ug/m3	1		TO-15	Total/NA
o-Xylene	2.6		2.2	0.89	ug/m3	1		TO-15	Total/NA
m,p-Xylene	7.8	J	8.7	2.4	ug/m3	1		TO-15	Total/NA
tert-Butyl alcohol (TBA)	2.4	J	6.1	1.6	ug/m3	1		TO-15	Total/NA
Tetrachloroethene	33		3.4	1.5	ug/m3	1		TO-15	Total/NA
Toluene	8.9		1.9	0.80	ug/m3	1		TO-15	Total/NA
Trichlorofluoromethane	2.6	J	5.6	1.3	ug/m3	1		TO-15	Total/NA

This Detection Summary does not include radiochemical test results.

Method: EPA TO-15 - Volatile Organic Compounds in Ambient Air

Client Sample ID: SV-5
Date Collected: 11/25/24 08:16
Date Received: 11/25/24 13:20
Sample Container: Summa Canister 1L

Lab Sample ID: 570-208569-1
Matrix: Air

Analyte	Result	Qualifier	RL	MDL	Unit	D	Prepared	Analyzed	Dil Fac
1,1,1-Trichloroethane	ND		2.7	1.1	ug/m3			11/30/24 21:40	1
1,1,2,2-Tetrachloroethane	ND		6.9	1.3	ug/m3			11/30/24 21:40	1
1,1,2-Trichloro-1,2,2-trifluoroethane	ND		11	4.4	ug/m3			11/30/24 21:40	1
1,1,2-Trichloroethane	ND		2.7	1.3	ug/m3			11/30/24 21:40	1
1,1-Dichloroethane	ND		2.0	0.87	ug/m3			11/30/24 21:40	1
1,1-Dichloroethene	ND		2.0	0.87	ug/m3			11/30/24 21:40	1
1,1-Difluoroethane	ND		14	2.0	ug/m3			11/30/24 21:40	1
1,2,4-Trichlorobenzene	ND		15	7.5	ug/m3			11/30/24 21:40	1
1,2,4-Trimethylbenzene	ND		7.4	2.1	ug/m3			11/30/24 21:40	1
1,2-Dibromo-3-Chloropropane	ND		4.8	2.9	ug/m3			11/30/24 21:40	1
1,2-Dibromoethane	ND		3.8	1.4	ug/m3			11/30/24 21:40	1
1,2-Dichlorobenzene	ND		3.0	1.6	ug/m3			11/30/24 21:40	1
1,2-Dichloroethane	ND		2.0	0.78	ug/m3			11/30/24 21:40	1
1,2-Dichloropropane	ND		2.3	0.90	ug/m3			11/30/24 21:40	1
1,3,5-Trimethylbenzene	ND		2.5	1.0	ug/m3			11/30/24 21:40	1
1,3-Dichlorobenzene	ND		3.0	1.7	ug/m3			11/30/24 21:40	1
1,4-Dichlorobenzene	ND		3.0	1.8	ug/m3			11/30/24 21:40	1
2-Butanone (MEK)	**7.8**		4.4	1.8	ug/m3			11/30/24 21:40	1
2-Hexanone	ND		6.1	3.0	ug/m3			11/30/24 21:40	1
4-Ethyltoluene	ND		2.5	1.1	ug/m3			11/30/24 21:40	1
4-Methyl-2-pentanone (MIBK)	**9.5**		6.1	2.6	ug/m3			11/30/24 21:40	1
Acetone	**39**		4.8	1.9	ug/m3			11/30/24 21:40	1
Benzene	**2.7**		1.6	0.63	ug/m3			11/30/24 21:40	1
Benzyl chloride	ND		7.8	3.8	ug/m3			11/30/24 21:40	1
Bromodichloromethane	ND		3.4	1.2	ug/m3			11/30/24 21:40	1
Bromoform	**8.6**		5.2	1.8	ug/m3			11/30/24 21:40	1
Bromomethane	ND		1.9	0.96	ug/m3			11/30/24 21:40	1
cis-1,2-Dichloroethene	ND		2.0	0.94	ug/m3			11/30/24 21:40	1
cis-1,3-Dichloropropene	ND		2.3	1.1	ug/m3			11/30/24 21:40	1
Carbon disulfide	**10**		6.2	2.0	ug/m3			11/30/24 21:40	1
Carbon tetrachloride	ND		3.1	1.0	ug/m3			11/30/24 21:40	1
Chlorobenzene	ND		2.3	0.73	ug/m3			11/30/24 21:40	1
Chloroethane	ND		1.3	0.77	ug/m3			11/30/24 21:40	1
Chloroform	**1.2**	**J**	2.4	1.1	ug/m3			11/30/24 21:40	1
Chloromethane	ND		1.0	0.62	ug/m3			11/30/24 21:40	1
Dibromochloromethane	ND		4.3	1.3	ug/m3			11/30/24 21:40	1
Dichlorodifluoromethane	**1.6**	**J**	2.5	1.5	ug/m3			11/30/24 21:40	1
Dichlorotetrafluoroethane	ND		14	4.0	ug/m3			11/30/24 21:40	1
Di-isopropyl ether (DIPE)	ND		8.4	2.6	ug/m3			11/30/24 21:40	1
Ethylbenzene	**2.5**		2.2	0.90	ug/m3			11/30/24 21:40	1
Ethyl-t-butyl ether (ETBE)	ND		8.4	2.5	ug/m3			11/30/24 21:40	1
Hexachloro-1,3-butadiene	ND		16	6.9	ug/m3			11/30/24 21:40	1
Isopropanol	**9.6**	**J**	12	7.8	ug/m3			11/30/24 21:40	1
Methylene Chloride	ND		4.3	3.1	ug/m3			11/30/24 21:40	1
Methyl-t-Butyl Ether (MTBE)	ND		7.2	2.4	ug/m3			11/30/24 21:40	1
n-Butylbenzene	ND		8.2	3.0	ug/m3			11/30/24 21:40	1
o-Xylene	**3.7**		2.2	0.89	ug/m3			11/30/24 21:40	1
m,p-Xylene	**8.4**	**J**	8.7	2.4	ug/m3			11/30/24 21:40	1

Method: EPA TO-15 - Volatile Organic Compounds in Ambient Air (Continued)

Client Sample ID: SV-5
Date Collected: 11/25/24 08:16
Date Received: 11/25/24 13:20
Sample Container: Summa Canister 1L

Lab Sample ID: 570-208569-1
Matrix: Air

Analyte	Result	Qualifier	RL	MDL	Unit	D	Prepared	Analyzed	Dil Fac
sec-Butylbenzene	ND		8.2	2.3	ug/m3			11/30/24 21:40	1
Styrene	ND		6.4	2.2	ug/m3			11/30/24 21:40	1
trans-1,2-Dichloroethene	ND		2.0	0.89	ug/m3			11/30/24 21:40	1
trans-1,3-Dichloropropene	ND		4.5	1.1	ug/m3			11/30/24 21:40	1
Tert-amyl-methyl ether (TAME)	ND		8.4	2.4	ug/m3			11/30/24 21:40	1
tert-Butyl alcohol (TBA)	**1.7**	**J**	6.1	1.6	ug/m3			11/30/24 21:40	1
tert-Butylbenzene	ND		8.2	2.4	ug/m3			11/30/24 21:40	1
Tetrachloroethene	**3.6**		3.4	1.5	ug/m3			11/30/24 21:40	1
Toluene	**8.0**		1.9	0.80	ug/m3			11/30/24 21:40	1
Trichloroethene	ND		2.7	1.1	ug/m3			11/30/24 21:40	1
Trichlorofluoromethane	**1.4**	**J**	5.6	1.3	ug/m3			11/30/24 21:40	1
Vinyl acetate	ND		7.0	2.2	ug/m3			11/30/24 21:40	1
Vinyl chloride	ND		1.3	0.67	ug/m3			11/30/24 21:40	1

Surrogate	*%Recovery*	*Qualifier*	*Limits*	*Prepared*	*Analyzed*	*Dil Fac*
1,2-Dichloroethane-d4 (Surr)	*141*	*S1+*	*66 - 132*		*11/30/24 21:40*	*1*
4-Bromofluorobenzene (Surr)	*93*		*70 - 130*		*11/30/24 21:40*	*1*
Toluene-d8 (Surr)	*92*		*70 - 130*		*11/30/24 21:40*	*1*

Client Sample ID: SV-3
Date Collected: 11/25/24 08:53
Date Received: 11/25/24 13:20
Sample Container: Summa Canister 1L

Lab Sample ID: 570-208569-2
Matrix: Air

Analyte	Result	Qualifier	RL	MDL	Unit	D	Prepared	Analyzed	Dil Fac
1,1,1-Trichloroethane	ND		2.7	1.1	ug/m3			11/30/24 22:21	1
1,1,2,2-Tetrachloroethane	ND		6.9	1.3	ug/m3			11/30/24 22:21	1
1,1,2-Trichloro-1,2,2-trifluoroethane	ND		11	4.4	ug/m3			11/30/24 22:21	1
1,1,2-Trichloroethane	ND		2.7	1.3	ug/m3			11/30/24 22:21	1
1,1-Dichloroethane	ND		2.0	0.87	ug/m3			11/30/24 22:21	1
1,1-Dichloroethene	ND		2.0	0.87	ug/m3			11/30/24 22:21	1
1,1-Difluoroethane	ND		14	2.0	ug/m3			11/30/24 22:21	1
1,2,4-Trichlorobenzene	ND		15	7.5	ug/m3			11/30/24 22:21	1
1,2,4-Trimethylbenzene	ND		7.4	2.1	ug/m3			11/30/24 22:21	1
1,2-Dibromo-3-Chloropropane	ND		4.8	2.9	ug/m3			11/30/24 22:21	1
1,2-Dibromoethane	ND		3.8	1.4	ug/m3			11/30/24 22:21	1
1,2-Dichlorobenzene	ND		3.0	1.6	ug/m3			11/30/24 22:21	1
1,2-Dichloroethane	ND		2.0	0.78	ug/m3			11/30/24 22:21	1
1,2-Dichloropropane	ND		2.3	0.90	ug/m3			11/30/24 22:21	1
1,3,5-Trimethylbenzene	ND		2.5	1.0	ug/m3			11/30/24 22:21	1
1,3-Dichlorobenzene	ND		3.0	1.7	ug/m3			11/30/24 22:21	1
1,4-Dichlorobenzene	ND		3.0	1.8	ug/m3			11/30/24 22:21	1
2-Butanone (MEK)	ND		4.4	1.8	ug/m3			11/30/24 22:21	1
2-Hexanone	ND		6.1	3.0	ug/m3			11/30/24 22:21	1
4-Ethyltoluene	ND		2.5	1.1	ug/m3			11/30/24 22:21	1
4-Methyl-2-pentanone (MIBK)	ND		6.1	2.6	ug/m3			11/30/24 22:21	1
Acetone	**12**		4.8	1.9	ug/m3			11/30/24 22:21	1
Benzene	**1.1**	**J**	1.6	0.63	ug/m3			11/30/24 22:21	1
Benzyl chloride	ND		7.8	3.8	ug/m3			11/30/24 22:21	1
Bromodichloromethane	ND		3.4	1.2	ug/m3			11/30/24 22:21	1

Method: EPA TO-15 - Volatile Organic Compounds in Ambient Air (Continued)

Client Sample ID: SV-3
Date Collected: 11/25/24 08:53
Date Received: 11/25/24 13:20
Sample Container: Summa Canister 1L

Lab Sample ID: 570-208569-2
Matrix: Air

Analyte	Result	Qualifier	RL	MDL	Unit	D	Prepared	Analyzed	Dil Fac
Bromoform	ND		5.2	1.8	ug/m3			11/30/24 22:21	1
Bromomethane	ND		1.9	0.96	ug/m3			11/30/24 22:21	1
cis-1,2-Dichloroethene	ND		2.0	0.94	ug/m3			11/30/24 22:21	1
cis-1,3-Dichloropropene	ND		2.3	1.1	ug/m3			11/30/24 22:21	1
Carbon disulfide	ND		6.2	2.0	ug/m3			11/30/24 22:21	1
Carbon tetrachloride	ND		3.1	1.0	ug/m3			11/30/24 22:21	1
Chlorobenzene	ND		2.3	0.73	ug/m3			11/30/24 22:21	1
Chloroethane	ND		1.3	0.77	ug/m3			11/30/24 22:21	1
Chloroform	ND		2.4	1.1	ug/m3			11/30/24 22:21	1
Chloromethane	ND		1.0	0.62	ug/m3			11/30/24 22:21	1
Dibromochloromethane	ND		4.3	1.3	ug/m3			11/30/24 22:21	1
Dichlorodifluoromethane	**2.4**	**J**	2.5	1.5	ug/m3			11/30/24 22:21	1
Dichlorotetrafluoroethane	ND		14	4.0	ug/m3			11/30/24 22:21	1
Di-isopropyl ether (DIPE)	ND		8.4	2.6	ug/m3			11/30/24 22:21	1
Ethylbenzene	ND		2.2	0.90	ug/m3			11/30/24 22:21	1
Ethyl-t-butyl ether (ETBE)	ND		8.4	2.5	ug/m3			11/30/24 22:21	1
Hexachloro-1,3-butadiene	ND		16	6.9	ug/m3			11/30/24 22:21	1
Isopropanol	ND		12	7.8	ug/m3			11/30/24 22:21	1
Methylene Chloride	**3.4**	**J**	4.3	3.1	ug/m3			11/30/24 22:21	1
Methyl-t-Butyl Ether (MTBE)	ND		7.2	2.4	ug/m3			11/30/24 22:21	1
n-Butylbenzene	ND		8.2	3.0	ug/m3			11/30/24 22:21	1
o-Xylene	ND		2.2	0.89	ug/m3			11/30/24 22:21	1
m,p-Xylene	ND		8.7	2.4	ug/m3			11/30/24 22:21	1
sec-Butylbenzene	ND		8.2	2.3	ug/m3			11/30/24 22:21	1
Styrene	ND		6.4	2.2	ug/m3			11/30/24 22:21	1
trans-1,2-Dichloroethene	ND		2.0	0.89	ug/m3			11/30/24 22:21	1
trans-1,3-Dichloropropene	ND		4.5	1.1	ug/m3			11/30/24 22:21	1
Tert-amyl-methyl ether (TAME)	ND		8.4	2.4	ug/m3			11/30/24 22:21	1
tert-Butyl alcohol (TBA)	ND		6.1	1.6	ug/m3			11/30/24 22:21	1
tert-Butylbenzene	ND		8.2	2.4	ug/m3			11/30/24 22:21	1
Tetrachloroethene	ND		3.4	1.5	ug/m3			11/30/24 22:21	1
Toluene	**2.5**		1.9	0.80	ug/m3			11/30/24 22:21	1
Trichloroethene	ND		2.7	1.1	ug/m3			11/30/24 22:21	1
Trichlorofluoromethane	ND		5.6	1.3	ug/m3			11/30/24 22:21	1
Vinyl acetate	ND		7.0	2.2	ug/m3			11/30/24 22:21	1
Vinyl chloride	ND		1.3	0.67	ug/m3			11/30/24 22:21	1

Surrogate	*%Recovery*	*Qualifier*	*Limits*	*Prepared*	*Analyzed*	*Dil Fac*
1,2-Dichloroethane-d4 (Surr)	*123*		*66 - 132*		*11/30/24 22:21*	*1*
4-Bromofluorobenzene (Surr)	*94*		*70 - 130*		*11/30/24 22:21*	*1*
Toluene-d8 (Surr)	*95*		*70 - 130*		*11/30/24 22:21*	*1*

Client Sample ID: SV-1
Date Collected: 11/25/24 09:33
Date Received: 11/25/24 13:20
Sample Container: Summa Canister 1L

Lab Sample ID: 570-208569-3
Matrix: Air

Analyte	Result	Qualifier	RL	MDL	Unit	D	Prepared	Analyzed	Dil Fac
1,1,1-Trichloroethane	ND		2.7	1.1	ug/m3			11/30/24 23:02	1
1,1,2,2-Tetrachloroethane	ND		6.9	1.3	ug/m3			11/30/24 23:02	1

Method: EPA TO-15 - Volatile Organic Compounds in Ambient Air (Continued)

Client Sample ID: SV-1
Lab Sample ID: 570-208569-3
Date Collected: 11/25/24 09:33
Matrix: Air
Date Received: 11/25/24 13:20
Sample Container: Summa Canister 1L

Analyte	Result	Qualifier	RL	MDL	Unit	D	Prepared	Analyzed	Dil Fac
1,1,2-Trichloro-1,2,2-trifluoroethane	ND		11	4.4	ug/m3			11/30/24 23:02	1
1,1,2-Trichloroethane	ND		2.7	1.3	ug/m3			11/30/24 23:02	1
1,1-Dichloroethane	ND		2.0	0.87	ug/m3			11/30/24 23:02	1
1,1-Dichloroethene	ND		2.0	0.87	ug/m3			11/30/24 23:02	1
1,1-Difluoroethane	ND		14	2.0	ug/m3			11/30/24 23:02	1
1,2,4-Trichlorobenzene	ND		15	7.5	ug/m3			11/30/24 23:02	1
1,2,4-Trimethylbenzene	ND		7.4	2.1	ug/m3			11/30/24 23:02	1
1,2-Dibromo-3-Chloropropane	ND		4.8	2.9	ug/m3			11/30/24 23:02	1
1,2-Dibromoethane	ND		3.8	1.4	ug/m3			11/30/24 23:02	1
1,2-Dichlorobenzene	ND		3.0	1.6	ug/m3			11/30/24 23:02	1
1,2-Dichloroethane	ND		2.0	0.78	ug/m3			11/30/24 23:02	1
1,2-Dichloropropane	ND		2.3	0.90	ug/m3			11/30/24 23:02	1
1,3,5-Trimethylbenzene	ND		2.5	1.0	ug/m3			11/30/24 23:02	1
1,3-Dichlorobenzene	ND		3.0	1.7	ug/m3			11/30/24 23:02	1
1,4-Dichlorobenzene	ND		3.0	1.8	ug/m3			11/30/24 23:02	1
2-Butanone (MEK)	**7.8**		4.4	1.8	ug/m3			11/30/24 23:02	1
2-Hexanone	**4.0**	**J**	6.1	3.0	ug/m3			11/30/24 23:02	1
4-Ethyltoluene	ND		2.5	1.1	ug/m3			11/30/24 23:02	1
4-Methyl-2-pentanone (MIBK)	**12**		6.1	2.6	ug/m3			11/30/24 23:02	1
Acetone	**58**		4.8	1.9	ug/m3			11/30/24 23:02	1
Benzene	ND		1.6	0.63	ug/m3			11/30/24 23:02	1
Benzyl chloride	ND		7.8	3.8	ug/m3			11/30/24 23:02	1
Bromodichloromethane	ND		3.4	1.2	ug/m3			11/30/24 23:02	1
Bromoform	ND		5.2	1.8	ug/m3			11/30/24 23:02	1
Bromomethane	ND		1.9	0.96	ug/m3			11/30/24 23:02	1
cis-1,2-Dichloroethene	ND		2.0	0.94	ug/m3			11/30/24 23:02	1
cis-1,3-Dichloropropene	ND		2.3	1.1	ug/m3			11/30/24 23:02	1
Carbon disulfide	**7.4**		6.2	2.0	ug/m3			11/30/24 23:02	1
Carbon tetrachloride	ND		3.1	1.0	ug/m3			11/30/24 23:02	1
Chlorobenzene	ND		2.3	0.73	ug/m3			11/30/24 23:02	1
Chloroethane	ND		1.3	0.77	ug/m3			11/30/24 23:02	1
Chloroform	ND		2.4	1.1	ug/m3			11/30/24 23:02	1
Chloromethane	ND		1.0	0.62	ug/m3			11/30/24 23:02	1
Dibromochloromethane	ND		4.3	1.3	ug/m3			11/30/24 23:02	1
Dichlorodifluoromethane	**1.6**	**J**	2.5	1.5	ug/m3			11/30/24 23:02	1
Dichlorotetrafluoroethane	ND		14	4.0	ug/m3			11/30/24 23:02	1
Di-isopropyl ether (DIPE)	ND		8.4	2.6	ug/m3			11/30/24 23:02	1
Ethylbenzene	ND		2.2	0.90	ug/m3			11/30/24 23:02	1
Ethyl-t-butyl ether (ETBE)	ND		8.4	2.5	ug/m3			11/30/24 23:02	1
Hexachloro-1,3-butadiene	ND		16	6.9	ug/m3			11/30/24 23:02	1
Isopropanol	**16**		12	7.8	ug/m3			11/30/24 23:02	1
Methylene Chloride	ND		4.3	3.1	ug/m3			11/30/24 23:02	1
Methyl-t-Butyl Ether (MTBE)	ND		7.2	2.4	ug/m3			11/30/24 23:02	1
n-Butylbenzene	ND		8.2	3.0	ug/m3			11/30/24 23:02	1
o-Xylene	**1.1**	**J**	2.2	0.89	ug/m3			11/30/24 23:02	1
m,p-Xylene	**2.9**	**J**	8.7	2.4	ug/m3			11/30/24 23:02	1
sec-Butylbenzene	ND		8.2	2.3	ug/m3			11/30/24 23:02	1
Styrene	ND		6.4	2.2	ug/m3			11/30/24 23:02	1

Method: EPA TO-15 - Volatile Organic Compounds in Ambient Air (Continued)

Client Sample ID: SV-1
Date Collected: 11/25/24 09:33
Date Received: 11/25/24 13:20
Sample Container: Summa Canister 1L

Lab Sample ID: 570-208569-3
Matrix: Air

Analyte	Result	Qualifier	RL	MDL	Unit	D	Prepared	Analyzed	Dil Fac
trans-1,2-Dichloroethene	ND		2.0	0.89	ug/m3			11/30/24 23:02	1
trans-1,3-Dichloropropene	ND		4.5	1.1	ug/m3			11/30/24 23:02	1
Tert-amyl-methyl ether (TAME)	ND		8.4	2.4	ug/m3			11/30/24 23:02	1
tert-Butyl alcohol (TBA)	**3.6**	**J**	6.1	1.6	ug/m3			11/30/24 23:02	1
tert-Butylbenzene	ND		8.2	2.4	ug/m3			11/30/24 23:02	1
Tetrachloroethene	ND		3.4	1.5	ug/m3			11/30/24 23:02	1
Toluene	**5.8**		1.9	0.80	ug/m3			11/30/24 23:02	1
Trichloroethene	ND		2.7	1.1	ug/m3			11/30/24 23:02	1
Trichlorofluoromethane	**1.8**	**J**	5.6	1.3	ug/m3			11/30/24 23:02	1
Vinyl acetate	ND		7.0	2.2	ug/m3			11/30/24 23:02	1
Vinyl chloride	ND		1.3	0.67	ug/m3			11/30/24 23:02	1

Surrogate	*%Recovery*	*Qualifier*	*Limits*	*Prepared*	*Analyzed*	*Dil Fac*
1,2-Dichloroethane-d4 (Surr)	*141*	*S1+*	*66 - 132*		*11/30/24 23:02*	*1*
4-Bromofluorobenzene (Surr)	*91*		*70 - 130*		*11/30/24 23:02*	*1*
Toluene-d8 (Surr)	*95*		*70 - 130*		*11/30/24 23:02*	*1*

Client Sample ID: SV-2
Date Collected: 11/25/24 10:12
Date Received: 11/25/24 13:20
Sample Container: Summa Canister 1L

Lab Sample ID: 570-208569-4
Matrix: Air

Analyte	Result	Qualifier	RL	MDL	Unit	D	Prepared	Analyzed	Dil Fac
1,1,1-Trichloroethane	ND		2.7	1.1	ug/m3			11/30/24 23:42	1
1,1,2,2-Tetrachloroethane	ND		6.9	1.3	ug/m3			11/30/24 23:42	1
1,1,2-Trichloro-1,2,2-trifluoroethane	ND		11	4.4	ug/m3			11/30/24 23:42	1
1,1,2-Trichloroethane	ND		2.7	1.3	ug/m3			11/30/24 23:42	1
1,1-Dichloroethane	ND		2.0	0.87	ug/m3			11/30/24 23:42	1
1,1-Dichloroethene	ND		2.0	0.87	ug/m3			11/30/24 23:42	1
1,1-Difluoroethane	ND		14	2.0	ug/m3			11/30/24 23:42	1
1,2,4-Trichlorobenzene	ND		15	7.5	ug/m3			11/30/24 23:42	1
1,2,4-Trimethylbenzene	ND		7.4	2.1	ug/m3			11/30/24 23:42	1
1,2-Dibromo-3-Chloropropane	ND		4.8	2.9	ug/m3			11/30/24 23:42	1
1,2-Dibromoethane	ND		3.8	1.4	ug/m3			11/30/24 23:42	1
1,2-Dichlorobenzene	ND		3.0	1.6	ug/m3			11/30/24 23:42	1
1,2-Dichloroethane	ND		2.0	0.78	ug/m3			11/30/24 23:42	1
1,2-Dichloropropane	ND		2.3	0.90	ug/m3			11/30/24 23:42	1
1,3,5-Trimethylbenzene	ND		2.5	1.0	ug/m3			11/30/24 23:42	1
1,3-Dichlorobenzene	ND		3.0	1.7	ug/m3			11/30/24 23:42	1
1,4-Dichlorobenzene	ND		3.0	1.8	ug/m3			11/30/24 23:42	1
2-Butanone (MEK)	**4.0**	**J**	4.4	1.8	ug/m3			11/30/24 23:42	1
2-Hexanone	ND		6.1	3.0	ug/m3			11/30/24 23:42	1
4-Ethyltoluene	ND		2.5	1.1	ug/m3			11/30/24 23:42	1
4-Methyl-2-pentanone (MIBK)	ND		6.1	2.6	ug/m3			11/30/24 23:42	1
Acetone	**17**		4.8	1.9	ug/m3			11/30/24 23:42	1
Benzene	**5.9**		1.6	0.63	ug/m3			11/30/24 23:42	1
Benzyl chloride	ND		7.8	3.8	ug/m3			11/30/24 23:42	1
Bromodichloromethane	ND		3.4	1.2	ug/m3			11/30/24 23:42	1
Bromoform	ND		5.2	1.8	ug/m3			11/30/24 23:42	1
Bromomethane	ND		1.9	0.96	ug/m3			11/30/24 23:42	1

Method: EPA TO-15 - Volatile Organic Compounds in Ambient Air (Continued)

Client Sample ID: SV-2
Lab Sample ID: 570-208569-4
Date Collected: 11/25/24 10:12
Matrix: Air
Date Received: 11/25/24 13:20
Sample Container: Summa Canister 1L

Analyte	Result	Qualifier	RL	MDL	Unit	D	Prepared	Analyzed	Dil Fac
cis-1,2-Dichloroethene	ND		2.0	0.94	ug/m3			11/30/24 23:42	1
cis-1,3-Dichloropropene	ND		2.3	1.1	ug/m3			11/30/24 23:42	1
Carbon disulfide	**4.9**	**J**	6.2	2.0	ug/m3			11/30/24 23:42	1
Carbon tetrachloride	ND		3.1	1.0	ug/m3			11/30/24 23:42	1
Chlorobenzene	ND		2.3	0.73	ug/m3			11/30/24 23:42	1
Chloroethane	ND		1.3	0.77	ug/m3			11/30/24 23:42	1
Chloroform	ND		2.4	1.1	ug/m3			11/30/24 23:42	1
Chloromethane	ND		1.0	0.62	ug/m3			11/30/24 23:42	1
Dibromochloromethane	ND		4.3	1.3	ug/m3			11/30/24 23:42	1
Dichlorodifluoromethane	**2.1**	**J**	2.5	1.5	ug/m3			11/30/24 23:42	1
Dichlorotetrafluoroethane	ND		14	4.0	ug/m3			11/30/24 23:42	1
Di-isopropyl ether (DIPE)	ND		8.4	2.6	ug/m3			11/30/24 23:42	1
Ethylbenzene	**6.4**		2.2	0.90	ug/m3			11/30/24 23:42	1
Ethyl-t-butyl ether (ETBE)	ND		8.4	2.5	ug/m3			11/30/24 23:42	1
Hexachloro-1,3-butadiene	ND		16	6.9	ug/m3			11/30/24 23:42	1
Isopropanol	**11**	**J**	12	7.8	ug/m3			11/30/24 23:42	1
Methylene Chloride	ND		4.3	3.1	ug/m3			11/30/24 23:42	1
Methyl-t-Butyl Ether (MTBE)	ND		7.2	2.4	ug/m3			11/30/24 23:42	1
n-Butylbenzene	ND		8.2	3.0	ug/m3			11/30/24 23:42	1
o-Xylene	**1.9**	**J**	2.2	0.89	ug/m3			11/30/24 23:42	1
m,p-Xylene	**5.7**	**J**	8.7	2.4	ug/m3			11/30/24 23:42	1
sec-Butylbenzene	ND		8.2	2.3	ug/m3			11/30/24 23:42	1
Styrene	ND		6.4	2.2	ug/m3			11/30/24 23:42	1
trans-1,2-Dichloroethene	ND		2.0	0.89	ug/m3			11/30/24 23:42	1
trans-1,3-Dichloropropene	ND		4.5	1.1	ug/m3			11/30/24 23:42	1
Tert-amyl-methyl ether (TAME)	ND		8.4	2.4	ug/m3			11/30/24 23:42	1
tert-Butyl alcohol (TBA)	ND		6.1	1.6	ug/m3			11/30/24 23:42	1
tert-Butylbenzene	ND		8.2	2.4	ug/m3			11/30/24 23:42	1
Tetrachloroethene	ND		3.4	1.5	ug/m3			11/30/24 23:42	1
Toluene	**5.2**		1.9	0.80	ug/m3			11/30/24 23:42	1
Trichloroethene	ND		2.7	1.1	ug/m3			11/30/24 23:42	1
Trichlorofluoromethane	**2.8**	**J**	5.6	1.3	ug/m3			11/30/24 23:42	1
Vinyl acetate	ND		7.0	2.2	ug/m3			11/30/24 23:42	1
Vinyl chloride	ND		1.3	0.67	ug/m3			11/30/24 23:42	1

Surrogate	*%Recovery*	*Qualifier*	*Limits*	*Prepared*	*Analyzed*	*Dil Fac*
1,2-Dichloroethane-d4 (Surr)	*126*		*66 - 132*		*11/30/24 23:42*	*1*
4-Bromofluorobenzene (Surr)	*96*		*70 - 130*		*11/30/24 23:42*	*1*
Toluene-d8 (Surr)	*94*		*70 - 130*		*11/30/24 23:42*	*1*

Client Sample ID: SV-4
Lab Sample ID: 570-208569-5
Date Collected: 11/25/24 10:53
Matrix: Air
Date Received: 11/25/24 13:20
Sample Container: Summa Canister 1L

Analyte	Result	Qualifier	RL	MDL	Unit	D	Prepared	Analyzed	Dil Fac
1,1,1-Trichloroethane	ND		2.7	1.1	ug/m3			12/02/24 14:56	1
1,1,2,2-Tetrachloroethane	ND		6.9	1.3	ug/m3			12/02/24 14:56	1
1,1,2-Trichloro-1,2,2-trifluoroethane	ND		11	4.4	ug/m3			12/02/24 14:56	1
1,1,2-Trichloroethane	ND		2.7	1.3	ug/m3			12/02/24 14:56	1

Method: EPA TO-15 - Volatile Organic Compounds in Ambient Air (Continued)

Client Sample ID: SV-4
Date Collected: 11/25/24 10:53
Date Received: 11/25/24 13:20
Sample Container: Summa Canister 1L

Lab Sample ID: 570-208569-5
Matrix: Air

Analyte	Result	Qualifier	RL	MDL	Unit	D	Prepared	Analyzed	Dil Fac
1,1-Dichloroethane	ND		2.0	0.87	ug/m3			12/02/24 14:56	1
1,1-Dichloroethene	ND		2.0	0.87	ug/m3			12/02/24 14:56	1
1,1-Difluoroethane	ND		14	2.0	ug/m3			12/02/24 14:56	1
1,2,4-Trichlorobenzene	ND		15	7.5	ug/m3			12/02/24 14:56	1
1,2,4-Trimethylbenzene	ND		7.4	2.1	ug/m3			12/02/24 14:56	1
1,2-Dibromo-3-Chloropropane	ND		4.8	2.9	ug/m3			12/02/24 14:56	1
1,2-Dibromoethane	ND		3.8	1.4	ug/m3			12/02/24 14:56	1
1,2-Dichlorobenzene	ND		3.0	1.6	ug/m3			12/02/24 14:56	1
1,2-Dichloroethane	ND		2.0	0.78	ug/m3			12/02/24 14:56	1
1,2-Dichloropropane	ND		2.3	0.90	ug/m3			12/02/24 14:56	1
1,3,5-Trimethylbenzene	ND		2.5	1.0	ug/m3			12/02/24 14:56	1
1,3-Dichlorobenzene	ND		3.0	1.7	ug/m3			12/02/24 14:56	1
1,4-Dichlorobenzene	ND		3.0	1.8	ug/m3			12/02/24 14:56	1
2-Butanone (MEK)	**5.4**		4.4	1.8	ug/m3			12/02/24 14:56	1
2-Hexanone	ND		6.1	3.0	ug/m3			12/02/24 14:56	1
4-Ethyltoluene	ND		2.5	1.1	ug/m3			12/02/24 14:56	1
4-Methyl-2-pentanone (MIBK)	**2.8**	**J**	6.1	2.6	ug/m3			12/02/24 14:56	1
Acetone	**40**		4.8	1.9	ug/m3			12/02/24 14:56	1
Benzene	ND		1.6	0.63	ug/m3			12/02/24 14:56	1
Benzyl chloride	ND		7.8	3.8	ug/m3			12/02/24 14:56	1
Bromodichloromethane	ND		3.4	1.2	ug/m3			12/02/24 14:56	1
Bromoform	ND		5.2	1.8	ug/m3			12/02/24 14:56	1
Bromomethane	ND		1.9	0.96	ug/m3			12/02/24 14:56	1
cis-1,2-Dichloroethene	ND		2.0	0.94	ug/m3			12/02/24 14:56	1
cis-1,3-Dichloropropene	ND		2.3	1.1	ug/m3			12/02/24 14:56	1
Carbon disulfide	**4.9**	**J**	6.2	2.0	ug/m3			12/02/24 14:56	1
Carbon tetrachloride	ND		3.1	1.0	ug/m3			12/02/24 14:56	1
Chlorobenzene	ND		2.3	0.73	ug/m3			12/02/24 14:56	1
Chloroethane	ND		1.3	0.77	ug/m3			12/02/24 14:56	1
Chloroform	ND		2.4	1.1	ug/m3			12/02/24 14:56	1
Chloromethane	ND	*+	1.0	0.62	ug/m3			12/02/24 14:56	1
Dibromochloromethane	ND		4.3	1.3	ug/m3			12/02/24 14:56	1
Dichlorodifluoromethane	**2.0**	**J**	2.5	1.5	ug/m3			12/02/24 14:56	1
Dichlorotetrafluoroethane	ND		14	4.0	ug/m3			12/02/24 14:56	1
Di-isopropyl ether (DIPE)	ND		8.4	2.6	ug/m3			12/02/24 14:56	1
Ethylbenzene	**2.7**		2.2	0.90	ug/m3			12/02/24 14:56	1
Ethyl-t-butyl ether (ETBE)	ND		8.4	2.5	ug/m3			12/02/24 14:56	1
Hexachloro-1,3-butadiene	ND		16	6.9	ug/m3			12/02/24 14:56	1
Isopropanol	**13**		12	7.8	ug/m3			12/02/24 14:56	1
Methylene Chloride	ND		4.3	3.1	ug/m3			12/02/24 14:56	1
Methyl-t-Butyl Ether (MTBE)	ND		7.2	2.4	ug/m3			12/02/24 14:56	1
n-Butylbenzene	ND		8.2	3.0	ug/m3			12/02/24 14:56	1
o-Xylene	**2.7**		2.2	0.89	ug/m3			12/02/24 14:56	1
m,p-Xylene	**8.0**	**J**	8.7	2.4	ug/m3			12/02/24 14:56	1
sec-Butylbenzene	ND		8.2	2.3	ug/m3			12/02/24 14:56	1
Styrene	ND		6.4	2.2	ug/m3			12/02/24 14:56	1
trans-1,2-Dichloroethene	ND		2.0	0.89	ug/m3			12/02/24 14:56	1
trans-1,3-Dichloropropene	ND		4.5	1.1	ug/m3			12/02/24 14:56	1

Method: EPA TO-15 - Volatile Organic Compounds in Ambient Air (Continued)

Client Sample ID: SV-4
Date Collected: 11/25/24 10:53
Date Received: 11/25/24 13:20
Sample Container: Summa Canister 1L

Lab Sample ID: 570-208569-5
Matrix: Air

Analyte	Result	Qualifier	RL	MDL	Unit	D	Prepared	Analyzed	Dil Fac
Tert-amyl-methyl ether (TAME)	ND		8.4	2.4	ug/m3			12/02/24 14:56	1
tert-Butyl alcohol (TBA)	**1.7**	**J**	6.1	1.6	ug/m3			12/02/24 14:56	1
tert-Butylbenzene	ND		8.2	2.4	ug/m3			12/02/24 14:56	1
Tetrachloroethene	**36**		3.4	1.5	ug/m3			12/02/24 14:56	1
Toluene	**8.4**		1.9	0.80	ug/m3			12/02/24 14:56	1
Trichloroethene	ND		2.7	1.1	ug/m3			12/02/24 14:56	1
Trichlorofluoromethane	**2.9**	**J**	5.6	1.3	ug/m3			12/02/24 14:56	1
Vinyl acetate	**3.0**	**J**	7.0	2.2	ug/m3			12/02/24 14:56	1
Vinyl chloride	ND		1.3	0.67	ug/m3			12/02/24 14:56	1

Surrogate	*%Recovery*	*Qualifier*	*Limits*	*Prepared*	*Analyzed*	*Dil Fac*
1,2-Dichloroethane-d4 (Surr)	*145*	*S1+*	*66 - 132*		*12/02/24 14:56*	*1*
4-Bromofluorobenzene (Surr)	*94*		*70 - 130*		*12/02/24 14:56*	*1*
Toluene-d8 (Surr)	*90*		*70 - 130*		*12/02/24 14:56*	*1*

Client Sample ID: SV-4-D
Date Collected: 11/25/24 10:53
Date Received: 11/25/24 13:20
Sample Container: Summa Canister 1L

Lab Sample ID: 570-208569-6
Matrix: Air

Analyte	Result	Qualifier	RL	MDL	Unit	D	Prepared	Analyzed	Dil Fac
1,1,1-Trichloroethane	ND		2.7	1.1	ug/m3			12/01/24 01:05	1
1,1,2,2-Tetrachloroethane	ND		6.9	1.3	ug/m3			12/01/24 01:05	1
1,1,2-Trichloro-1,2,2-trifluoroethane	ND		11	4.4	ug/m3			12/01/24 01:05	1
1,1,2-Trichloroethane	ND		2.7	1.3	ug/m3			12/01/24 01:05	1
1,1-Dichloroethane	ND		2.0	0.87	ug/m3			12/01/24 01:05	1
1,1-Dichloroethene	ND		2.0	0.87	ug/m3			12/01/24 01:05	1
1,1-Difluoroethane	ND		14	2.0	ug/m3			12/01/24 01:05	1
1,2,4-Trichlorobenzene	ND		15	7.5	ug/m3			12/01/24 01:05	1
1,2,4-Trimethylbenzene	ND		7.4	2.1	ug/m3			12/01/24 01:05	1
1,2-Dibromo-3-Chloropropane	ND		4.8	2.9	ug/m3			12/01/24 01:05	1
1,2-Dibromoethane	ND		3.8	1.4	ug/m3			12/01/24 01:05	1
1,2-Dichlorobenzene	ND		3.0	1.6	ug/m3			12/01/24 01:05	1
1,2-Dichloroethane	ND		2.0	0.78	ug/m3			12/01/24 01:05	1
1,2-Dichloropropane	ND		2.3	0.90	ug/m3			12/01/24 01:05	1
1,3,5-Trimethylbenzene	ND		2.5	1.0	ug/m3			12/01/24 01:05	1
1,3-Dichlorobenzene	ND		3.0	1.7	ug/m3			12/01/24 01:05	1
1,4-Dichlorobenzene	ND		3.0	1.8	ug/m3			12/01/24 01:05	1
2-Butanone (MEK)	**10**		4.4	1.8	ug/m3			12/01/24 01:05	1
2-Hexanone	ND		6.1	3.0	ug/m3			12/01/24 01:05	1
4-Ethyltoluene	ND		2.5	1.1	ug/m3			12/01/24 01:05	1
4-Methyl-2-pentanone (MIBK)	**2.7**	**J**	6.1	2.6	ug/m3			12/01/24 01:05	1
Acetone	**45**		4.8	1.9	ug/m3			12/01/24 01:05	1
Benzene	**0.75**	**J**	1.6	0.63	ug/m3			12/01/24 01:05	1
Benzyl chloride	ND		7.8	3.8	ug/m3			12/01/24 01:05	1
Bromodichloromethane	ND		3.4	1.2	ug/m3			12/01/24 01:05	1
Bromoform	ND		5.2	1.8	ug/m3			12/01/24 01:05	1
Bromomethane	ND		1.9	0.96	ug/m3			12/01/24 01:05	1
cis-1,2-Dichloroethene	ND		2.0	0.94	ug/m3			12/01/24 01:05	1
cis-1,3-Dichloropropene	ND		2.3	1.1	ug/m3			12/01/24 01:05	1

Method: EPA TO-15 - Volatile Organic Compounds in Ambient Air (Continued)

Client Sample ID: SV-4-D
Date Collected: 11/25/24 10:53
Date Received: 11/25/24 13:20
Sample Container: Summa Canister 1L

Lab Sample ID: 570-208569-6
Matrix: Air

Analyte	Result	Qualifier	RL	MDL	Unit	D	Prepared	Analyzed	Dil Fac
Carbon disulfide	**4.6**	**J**	6.2	2.0	ug/m3			12/01/24 01:05	1
Carbon tetrachloride	ND		3.1	1.0	ug/m3			12/01/24 01:05	1
Chlorobenzene	ND		2.3	0.73	ug/m3			12/01/24 01:05	1
Chloroethane	ND		1.3	0.77	ug/m3			12/01/24 01:05	1
Chloroform	ND		2.4	1.1	ug/m3			12/01/24 01:05	1
Chloromethane	ND		1.0	0.62	ug/m3			12/01/24 01:05	1
Dibromochloromethane	ND		4.3	1.3	ug/m3			12/01/24 01:05	1
Dichlorodifluoromethane	**1.8**	**J**	2.5	1.5	ug/m3			12/01/24 01:05	1
Dichlorotetrafluoroethane	ND		14	4.0	ug/m3			12/01/24 01:05	1
Di-isopropyl ether (DIPE)	ND		8.4	2.6	ug/m3			12/01/24 01:05	1
Ethylbenzene	**2.6**		2.2	0.90	ug/m3			12/01/24 01:05	1
Ethyl-t-butyl ether (ETBE)	ND		8.4	2.5	ug/m3			12/01/24 01:05	1
Hexachloro-1,3-butadiene	ND		16	6.9	ug/m3			12/01/24 01:05	1
Isopropanol	**17**		12	7.8	ug/m3			12/01/24 01:05	1
Methylene Chloride	ND		4.3	3.1	ug/m3			12/01/24 01:05	1
Methyl-t-Butyl Ether (MTBE)	ND		7.2	2.4	ug/m3			12/01/24 01:05	1
n-Butylbenzene	ND		8.2	3.0	ug/m3			12/01/24 01:05	1
o-Xylene	**2.6**		2.2	0.89	ug/m3			12/01/24 01:05	1
m,p-Xylene	**7.8**	**J**	8.7	2.4	ug/m3			12/01/24 01:05	1
sec-Butylbenzene	ND		8.2	2.3	ug/m3			12/01/24 01:05	1
Styrene	ND		6.4	2.2	ug/m3			12/01/24 01:05	1
trans-1,2-Dichloroethene	ND		2.0	0.89	ug/m3			12/01/24 01:05	1
trans-1,3-Dichloropropene	ND		4.5	1.1	ug/m3			12/01/24 01:05	1
Tert-amyl-methyl ether (TAME)	ND		8.4	2.4	ug/m3			12/01/24 01:05	1
tert-Butyl alcohol (TBA)	**2.4**	**J**	6.1	1.6	ug/m3			12/01/24 01:05	1
tert-Butylbenzene	ND		8.2	2.4	ug/m3			12/01/24 01:05	1
Tetrachloroethene	**33**		3.4	1.5	ug/m3			12/01/24 01:05	1
Toluene	**8.9**		1.9	0.80	ug/m3			12/01/24 01:05	1
Trichloroethene	ND		2.7	1.1	ug/m3			12/01/24 01:05	1
Trichlorofluoromethane	**2.6**	**J**	5.6	1.3	ug/m3			12/01/24 01:05	1
Vinyl acetate	ND		7.0	2.2	ug/m3			12/01/24 01:05	1
Vinyl chloride	ND		1.3	0.67	ug/m3			12/01/24 01:05	1

Surrogate	*%Recovery*	*Qualifier*	*Limits*	*Prepared*	*Analyzed*	*Dil Fac*
1,2-Dichloroethane-d4 (Surr)	*131*		*66 - 132*		*12/01/24 01:05*	*1*
4-Bromofluorobenzene (Surr)	*97*		*70 - 130*		*12/01/24 01:05*	*1*
Toluene-d8 (Surr)	*93*		*70 - 130*		*12/01/24 01:05*	*1*

Surrogate Summary

Client: Roux Associates Inc
Project/Site: Storm Santa Ana/2367

Job ID: 570-208569-1

Method: TO-15 - Volatile Organic Compounds in Ambient Air

Matrix: Air

Prep Type: Total/NA

		Percent Surrogate Recovery (Acceptance Limits)		
		DCA	BFB	TOL
Lab Sample ID	Client Sample ID	(66-132)	(70-130)	(70-130)
570-208569-1	SV-5	141 S1+	93	92
570-208569-2	SV-3	123	94	95
570-208569-3	SV-1	141 S1+	91	95
570-208569-4	SV-2	126	96	94
570-208569-5	SV-4	145 S1+	94	90
570-208569-6	SV-4-D	131	97	93
LCS 570-508697/3	Lab Control Sample	106	92	107
LCS 570-508995/3	Lab Control Sample	105	92	107
LCSD 570-508697/4	Lab Control Sample Dup	108	93	106
LCSD 570-508995/4	Lab Control Sample Dup	106	95	104
MB 570-508697/6	Method Blank	107	98	100
MB 570-508995/6	Method Blank	106	101	97

Surrogate Legend

DCA = 1,2-Dichloroethane-d4 (Surr)
BFB = 4-Bromofluorobenzene (Surr)
TOL = Toluene-d8 (Surr)

Client: Roux Associates Inc
Project/Site: Storm Santa Ana/2367

Job ID: 570-208569-1

Method: TO-15 - Volatile Organic Compounds in Ambient Air

Lab Sample ID: MB 570-508697/6
Matrix: Air
Analysis Batch: 508697

Client Sample ID: Method Blank
Prep Type: Total/NA

Analyte	MB Result	MB Qualifier	RL	MDL	Unit	D	Prepared	Analyzed	Dil Fac
1N1N-. ricgloroetgane	4 D		2,7	1,1	uT/m3			11/30/2h 1h:35	1
1N1N2N2-. etracgloroetgane	4 D		6,9	1,3	uT/m3			11/30/2h 1h:35	1
1N1N2-. ricgloro-1N2N2-trifluoroetgane	4 D		11	h,h	uT/m3			11/30/2h 1h:35	1
1N1N2-. ricgloroetgane	4 D		2,7	1,3	uT/m3			11/30/2h 1h:35	1
1N1-Dicgloroetgane	4 D		2,0	0,87	uT/m3			11/30/2h 1h:35	1
1N1-Dicgloroetgene	4 D		2,0	0,87	uT/m3			11/30/2h 1h:35	1
1N1-Difluoroetgane	4 D		1h	2,0	uT/m3			11/30/2h 1h:35	1
1N2N4-. ricglorobenzene	4 D		15	7,5	uT/m3			11/30/2h 1h:35	1
1N2N4-. rimetgylbenzene	4 D		7,h	2,1	uT/m3			11/30/2h 1h:35	1
1N2-Dibromo-3-Cgloropropane	4 D		h,8	2,9	uT/m3			11/30/2h 1h:35	1
1N2-Dibromoetgane	4 D		3,8	1,h	uT/m3			11/30/2h 1h:35	1
1N2-Dicglorobenzene	4 D		3,0	1,6	uT/m3			11/30/2h 1h:35	1
1N2-Dicgloroetgane	4 D		2,0	0,78	uT/m3			11/30/2h 1h:35	1
1N2-Dicgloropropane	4 D		2,3	0,90	uT/m3			11/30/2h 1h:35	1
1N3N5-. rimetgylbenzene	4 D		2,5	1,0	uT/m3			11/30/2h 1h:35	1
1N3-Dicglorobenzene	4 D		3,0	1,7	uT/m3			11/30/2h 1h:35	1
1N4-Dicglorobenzene	4 D		3,0	1,8	uT/m3			11/30/2h 1h:35	1
2-Hutanone EB d( )	4 D		h,h	1,8	uT/m3			11/30/2h 1h:35	1
2-Mexanone	4 D		6,1	3,0	uT/m3			11/30/2h 1h:35	1
h-dtgyltoluene	4 D		2,5	1,1	uT/m3			11/30/2h 1h:35	1
h-Betgyl-2-pentanone EB IH( )	4 D		6,1	2,6	uT/m3			11/30/2h 1h:35	1
Acetone	4 D		h,8	1,9	uT/m3			11/30/2h 1h:35	1
Henzene	4 D		1,6	0,63	uT/m3			11/30/2h 1h:35	1
Henzyl cgloriVe	4 D		7,8	3,8	uT/m3			11/30/2h 1h:35	1
HromoVicglorometgane	4 D		3,h	1,2	uT/m3			11/30/2h 1h:35	1
Hromoform	4 D		5,2	1,8	uT/m3			11/30/2h 1h:35	1
Hromometgane	4 D		1,9	0,96	uT/m3			11/30/2h 1h:35	1
cis-1N2-Dicgloroetgene	4 D		2,0	0,9h	uT/m3			11/30/2h 1h:35	1
cis-1N3-Dicgloropropene	4 D		2,3	1,1	uT/m3			11/30/2h 1h:35	1
Carbon VisulfiVe	4 D		6,2	2,0	uT/m3			11/30/2h 1h:35	1
Carbon tetracgloriVe	4 D		3,1	1,0	uT/m3			11/30/2h 1h:35	1
Cglorobenzene	4 D		2,3	0,73	uT/m3			11/30/2h 1h:35	1
Cgloroetgane	4 D		1,3	0,77	uT/m3			11/30/2h 1h:35	1
Cgloroform	4 D		2,h	1,1	uT/m3			11/30/2h 1h:35	1
Cglorometgane	4 D		1,0	0,62	uT/m3			11/30/2h 1h:35	1
Dibromocglorometgane	4 D		h,3	1,3	uT/m3			11/30/2h 1h:35	1
DicgloroVifluorometgane	4 D		2,5	1,5	uT/m3			11/30/2h 1h:35	1
Dicglorotetrafluoroetgane	4 D		1h	h,0	uT/m3			11/30/2h 1h:35	1
Di-isopropyl etger EDIPd)	4 D		8,h	2,6	uT/m3			11/30/2h 1h:35	1
dtgylbenzene	4 D		2,2	0,90	uT/m3			11/30/2h 1h:35	1
dtgyl-t-butyl etger Ed. Hd)	4 D		8,h	2,5	uT/m3			11/30/2h 1h:35	1
Mexacgloro-1N3-butaViene	4 D		16	6,9	uT/m3			11/30/2h 1h:35	1
Isopropanol	4 D		12	7,8	uT/m3			11/30/2h 1h:35	1
Betgylene CgloriVe	4 D		h,3	3,1	uT/m3			11/30/2h 1h:35	1
Betgyl-t-Hutyl dtger EB. Hd)	4 D		7,2	2,h	uT/m3			11/30/2h 1h:35	1
n-Hutylbenzene	4 D		8,2	3,0	uT/m3			11/30/2h 1h:35	1
o-Kylene	4 D		2,2	0,89	uT/m3			11/30/2h 1h:35	1
mNp-Kylene	4 D		8,7	2,h	uT/m3			11/30/2h 1h:35	1

Method: TO-15 - Volatile Organic Compounds in Ambient Air (Continued)

Lab Sample ID: MB 570-508697/6
Matrix: Air
Analysis Batch: 508697

Client Sample ID: Method Blank
Prep Type: Total/NA

Analyte	MB Result	MB Qualifier	RL	MDL	Unit	D	Prepared	Analyzed	Dil Fac
sec-Hutylbenzene	4 D		8,2	2,3	uT/m3			11/30/2h 1h:35	1
Styrene	4 D		6,h	2,2	uT/m3			11/30/2h 1h:35	1
trans-1N2-Dicgloroetgene	4 D		2,0	0,89	uT/m3			11/30/2h 1h:35	1
trans-1N3-Dicgloropropene	4 D		h,5	1,1	uT/m3			11/30/2h 1h:35	1
. ert-amyl-metgyl etger E AB d)	4 D		8,h	2,h	uT/m3			11/30/2h 1h:35	1
tert-Hutyl alcogol E HA)	4 D		6,1	1,6	uT/m3			11/30/2h 1h:35	1
tert-Hutylbenzene	4 D		8,2	2,h	uT/m3			11/30/2h 1h:35	1
. etracgloroetgene	4 D		3,h	1,5	uT/m3			11/30/2h 1h:35	1
. oluene	4 D		1,9	0,80	uT/m3			11/30/2h 1h:35	1
. ricgloroetgene	4 D		2,7	1,1	uT/m3			11/30/2h 1h:35	1
. ricglorofluorometgane	4 D		5,6	1,3	uT/m3			11/30/2h 1h:35	1
Xinyl acetate	4 D		7,0	2,2	uT/m3			11/30/2h 1h:35	1
Xinyl cgloriVe	4 D		1,3	0,67	uT/m3			11/30/2h 1h:35	1

Surrogate	*MB %Recovery*	*MB Qualifier*	*Limits*	*Prepared*	*Analyzed*	*Dil Fac*
Td ue n d8 (Srd) 9SL6012' 4((:	*T53*		*77 uT, l*		*TTD,5D 01T0i, c*	*T*
0ua (B n8 (f S9bS9S12' 4((:	*ht*		*35 uT, 5*		*TTD,5D 01T0i, c*	*T*
z 8S9SL6t 12' 4((:	*T55*		*35 uT, 5*		*TTD,5D 01T0i, c*	*T*

Lab Sample ID: LCS 570-508697/3
Matrix: Air
Analysis Batch: 508697

Client Sample ID: Lab Control Sample
Prep Type: Total/NA

Analyte	Spike Added	LCS Result	LCS Qualifier	Unit	D	%Rec	%Rec Limits
1N1N-. ricgloroetgane	136	1h2,3		uT/m3		10h	67 - 135
1N1N2N2-. etracgloroetgane	172	161,2		uT/m3		9h	70 - 130
1N1N2-. ricgloro-1N2N2-trifluoroetgan e	192	20h,1		uT/m3		107	70 - 130
1N1N2-. ricgloroetgane	136	138,0		uT/m3		101	69 - 131
1N1-Dicgloroetgane	101	109,h		uT/m3		108	69 - 130
1N1-Dicgloroetgene	99,1	103,9		uT/m3		105	6h - 135
1N1-Difluoroetgane	67,5	57,16		uT/m3		85	57 - 1h6
1N2N4-. ricglorobenzene	186	151,0		uT/m3		81	51 - 13h
1N2N4-. rimetgylbenzene	123	110,7		uT/m3		90	68 - 130
1N2-Dibromo-3-Cgloropropane	2h2	217,5		uT/m3		90	66 - 130
1N2-Dibromoetgane	192	187,8		uT/m3		98	70 - 130
1N2-Dicglorobenzene	150	131,1		uT/m3		87	68 - 130
1N2-Dicgloroetgane	101	108,1		uT/m3		107	65 - 136
1N2-Dicgloropropane	116	112,6		uT/m3		97	68 - 132
1N3N5-. rimetgylbenzene	123	110,1		uT/m3		90	69 - 130
1N3-Dicglorobenzene	150	130,6		uT/m3		87	65 - 130
1N4-Dicglorobenzene	150	129,9		uT/m3		86	6h - 130
2-Hutanone EB d ( )	73,7	75,38		uT/m3		102	66 - 1h3
2-Mexanone	102	108,1		uT/m3		106	6h - 139
h-d tgyltoluene	123	109,9		uT/m3		89	69 - 130
h-B etgyl-2-pentanone EB IH( )	102	113,6		uT/m3		111	65 - 135
Acetone	59,h	62,22		uT/m3		105	70 - 130
Henzene	79,9	75,55		uT/m3		95	68 - 13h
Henzyl cgloriVe	129	97,h6		uT/m3		75	70 - 130

Method: TO-15 - Volatile Organic Compounds in Ambient Air (Continued)

Lab Sample ID: LCS 570-508697/3
Matrix: Air
Analysis Batch: 508697

Client Sample ID: Lab Control Sample
Prep Type: Total/NA

Analyte	Spike Added	LCS Result	LCS Qualifier	Unit	D	%Rec	%Rec Limits
HromoVicgloromet gane	168	161,1		uT/m3		96	69 - 132
Hromoform	258	2hh,2		uT/m3		9h	70 - 130
Hromometgane	97,1	105,0		uT/m3		108	65 - 130
cis-1N2-Dicgloroetgene	99,1	103,6		uT/m3		105	70 - 130
cis-1N3-Dicgloropropene	113	109,8		uT/m3		97	70 - 13h
Carbon VisulfiVe	77,9	85,h2		uT/m3		110	70 - 130
Carbon tetracgloriVe	157	1h9,7		uT/m3		95	68 - 133
Cglorobenzene	115	108,3		uT/m3		9h	70 - 130
Cgloroetgane	66,0	70,20		uT/m3		106	66 - 13h
Cgloroform	122	129,2		uT/m3		106	67 - 131
Cglorometgane	51,6	52,56		uT/m3		102	60 - 137
Dibromocglorometgane	213	208,5		uT/m3		98	70 - 130
DicgloroVifluorometgane	12h	139,5		uT/m3		113	57 - 138
Dicglorotetrafluoroetgane	175	195,2		uT/m3		112	60 - 133
Di-isopropyl etger EDIPd)	10h	122,2		uT/m3		117	58 - 1hh
dtgylbenzene	109	103,5		uT/m3		95	70 - 130
dtgyl-t-butyl etger Ed. Hd)	10h	111,h		uT/m3		107	67 - 130
Mexacgloro-1N3-butaViene	267	215,5		uT/m3		81	58 - 130
Isopropanol	61,5	61,23		uT/m3		100	6h - 133
B etgylene CgloriVe	86,8	87,12		uT/m3		100	65 - 130
B etgyl-t-Hutyl dtger EB. Hd)	90,1	93,69		uT/m3		10h	70 - 130
n-Hutylbenzene	137	127,2		uT/m3		93	6h - 130
o-Kylene	109	100,8		uT/m3		93	68 - 130
mN-Kylene	217	201,1		uT/m3		93	70 - 130
sec-Hutylbenzene	137	127,3		uT/m3		93	67 - 130
Styrene	106	87,30		uT/m3		82	70 - 130
trans-1N2-Dicgloroetgene	99,1	103,6		uT/m3		10h	70 - 130
trans-1N3-Dicgloropropene	113	115,1		uT/m3		101	66 - 1h2
. ert-amyl-metgyl etger E ABd)	10h	98,52		uT/m3		9h	70 - 130
tert-Hutyl alcogol E HA)	152	153,5		uT/m3		101	65 - 132
tert-Hutylbenzene	137	125,6		uT/m3		92	70 - 130
. etracgloroetgene	170	160,8		uT/m3		95	70 - 130
. oluene	9h,2	95,81		uT/m3		102	70 - 130
. ricgloroetgene	13h	128,0		uT/m3		95	69 - 130
. ricglorofluorometgane	1h0	150,3		uT/m3		107	62 - 139
Xinyl acetate	88,0	95,53		uT/m3		109	6h - 139
Xinyl cgloriVe	63,9	69,02		uT/m3		108	65 - 130

Surrogate	*LCS %Recovery*	*LCS Qualifier*	*Limits*
Tdluenad8 (Srd) 9SL6012/4((:	*T57*		*77 uT, l*
0ua(B rBf (fS9bS9S12/4((:	*hl*		*35 uT, 5*
z 8fS9SL6t 12/4((:	*T53*		*35 uT, 5*

Method: TO-15 - Volatile Organic Compounds in Ambient Air (Continued)

Lab Sample ID: LCSD 570-508697/4
Matrix: Air
Analysis Batch: 508697

Client Sample ID: Lab Control Sample Dup
Prep Type: Total/NA

Analyte			Spike Added	LCSD Result	LCSD Qualifier	Unit	D	%Rec	%Rec Limits	RPD	RPD Limit
1N1N-. ricgloroetgane			136	1h1,9		uT/m3		10h	67 - 135	0	25
1N1N2N2-. etracgloroetgane			172	156,6		uT/m3		91	70 - 130	3	25
1N1N2-. ricgloro-1N2N2-trifluoroetgan e			192	20h,2		uT/m3		107	70 - 130	0	25
1N1N2-. ricgloroetgane			136	135,6		uT/m3		99	69 - 131	2	25
1N1-Dicgloroetgane			101	108,6		uT/m3		107	69 - 130	1	25
1N1-Dicgloroetgene			99,1	10h,1		uT/m3		105	6h - 135	0	25
1N1-Difluoroetgane			67,5	68,30		uT/m3		101	57 - 1h6	18	25
1N2N4-. ricglorobenzene			186	1h6,6		uT/m3		79	51 - 13h	3	25
1N2N4-. rimetgylbenzene			123	107,6		uT/m3		88	68 - 130	3	25
1N2-Dibromo-3-Cgloropropane			2h2	209,7		uT/m3		87	66 - 130	h	25
1N2-Dibromoetgane			192	18h,8		uT/m3		96	70 - 130	2	25
1N2-Dicglorobenzene			150	127,h		uT/m3		85	68 - 130	3	25
1N2-Dicgloroetgane			101	107,3		uT/m3		106	65 - 136	1	25
1N2-Dicgloropropane			116	109,7		uT/m3		95	68 - 132	3	25
1N3N5-. rimetgylbenzene			123	107,h		uT/m3		87	69 - 130	2	25
1N3-Dicglorobenzene			150	128,0		uT/m3		85	65 - 130	2	25
1N4-Dicglorobenzene			150	127,h		uT/m3		85	6h - 130	2	25
2-Hutanone EB d( )			73,7	7h,71		uT/m3		101	66 - 1h3	1	25
2-Mexanone			102	107,9		uT/m3		105	6h - 139	0	25
h-d tgyltoluene			123	108,2		uT/m3		88	69 - 130	2	25
h-B etgyl-2-pentanone EB IH( )			102	109,8		uT/m3		107	65 - 135	3	25
Acetone			59,h	63,h8		uT/m3		107	70 - 130	2	25
Henzene			79,9	73,21		uT/m3		92	68 - 13h	3	25
Henzyl cgloriVe			129	93,82		uT/m3		72	70 - 130	h	25
HromoVicglorometgane			168	156,6		uT/m3		9h	69 - 132	3	25
Hromoform			258	2h0,0		uT/m3		93	70 - 130	2	25
Hromometgane			97,1	105,0		uT/m3		108	65 - 130	0	25
cis-1N2-Dicgloroetgene			99,1	102,1		uT/m3		103	70 - 130	1	25
cis-1N3-Dicgloropropene			113	107,8		uT/m3		95	70 - 13h	2	25
Carbon VisulfiVe			77,9	8h,95		uT/m3		109	70 - 130	1	25
Carbon tetracgloriVe			157	1h6,0		uT/m3		93	68 - 133	3	25
Cglorobenzene			115	105,9		uT/m3		92	70 - 130	2	25
Cgloroetgane			66,0	69,61		uT/m3		106	66 - 13h	1	25
Cgloroform			122	128,0		uT/m3		105	67 - 131	1	25
Cglorometgane			51,6	63,58		uT/m3		123	60 - 137	19	25
Dibromocglorometgane			213	207,2		uT/m3		97	70 - 130	1	25
DicgloroVifluorometgane			12h	1h1,3		uT/m3		11h	57 - 138	1	25
Dicglorotetrafluoroetgane			175	196,9		uT/m3		113	60 - 133	1	25
Di-isopropyl etger EDIPd)			10h	119,9		uT/m3		115	58 - 1hh	2	25
d tgylbenzene			109	102,1		uT/m3		9h	70 - 130	1	25
d tgyl-t-butyl etger Ed . Hd)			10h	110,5		uT/m3		106	67 - 130	1	25
Mexacgloro-1N3-butaViene			267	20h,0		uT/m3		77	58 - 130	5	25
Isopropanol			61,5	60,97		uT/m3		99	6h - 133	0	25
B etgylene CgloriVe			86,8	85,09		uT/m3		98	65 - 130	2	25
B etgyl-t-Hutyl d tger EB . Hd)			90,1	92,9h		uT/m3		103	70 - 130	1	25
n-Hutylbenzene			137	122,9		uT/m3		90	6h - 130	3	25
o-Kylene			109	97,05		uT/m3		89	68 - 130	h	25
mN-Kylene			217	199,h		uT/m3		92	70 - 130	1	25

Method: TO-15 - Volatile Organic Compounds in Ambient Air (Continued)

Lab Sample ID: LCSD 570-508697/4
Matrix: Air
Analysis Batch: 508697

Client Sample ID: Lab Control Sample Dup
Prep Type: Total/NA

Analyte			Spike Added	LCSD Result	LCSD Qualifier	Unit	D	%Rec	%Rec Limits	RPD	RPD Limit
sec-Hutylbenzene			137	123,8		uT/m3		90	67 - 130	3	25
Styrene			106	8h,60		uT/m3		79	70 - 130	3	25
trans-1N2-Dicgloroetgene			99,1	102,0		uT/m3		103	70 - 130	2	25
trans-1N3-Dicgloropropene			113	112,0		uT/m3		99	66 - 1h2	3	25
. ert-amyl-metgyl etger E AB d)			10h	95,50		uT/m3		91	70 - 130	3	25
tert-Hutyl alcogol E HA)			152	152,h		uT/m3		101	65 - 132	1	25
tert-Hutylbenzene			137	122,2		uT/m3		89	70 - 130	3	25
. etracgloroetgene			170	158,2		uT/m3		93	70 - 130	2	25
. oluene			9h,2	9h,1h		uT/m3		100	70 - 130	2	25
. ricgloroetgene			13h	12h,7		uT/m3		93	69 - 130	3	25
. ricglorofluorometgane			1h0	151,5		uT/m3		108	62 - 139	1	25
Xinyl acetate			88,0	93,85		uT/m3		107	6h - 139	2	25
Xinyl cgloriVe			63,9	68,52		uT/m3		107	65 - 130	1	25

Surrogate	*LCSD %Recovery*	*LCSD Qualifier*	*Limits*
Td ue n d8 (Srd) 9SL6012' 4((:	*T5t*		*77 uT, l*
0ua (B n8 (f S9bS9S12' 4((:	*h,*		*35 uT, 5*
z 8 S9SL6t 12' 4((:	*T57*		*35 uT, 5*

Lab Sample ID: MB 570-508995/6
Matrix: Air
Analysis Batch: 508995

Client Sample ID: Method Blank
Prep Type: Total/NA

Analyte	MB Result	MB Qualifier	RL	MDL	Unit	D	Prepared	Analyzed	Dil Fac
1N1N-. ricgloroetgane	4 D		2,7	1,1	uT/m3			12/02/2h 1h:09	1
1N1N2N2-. etracgloroetgane	4 D		6,9	1,3	uT/m3			12/02/2h 1h:09	1
1N1N2-. ricgloro-1N2N2-trifluoroetgane	4 D		11	h,h	uT/m3			12/02/2h 1h:09	1
1N1N2-. ricgloroetgane	4 D		2,7	1,3	uT/m3			12/02/2h 1h:09	1
1N1-Dicgloroetgane	4 D		2,0	0,87	uT/m3			12/02/2h 1h:09	1
1N1-Dicgloroetgene	4 D		2,0	0,87	uT/m3			12/02/2h 1h:09	1
1N1-Difluoroetgane	4 D		1h	2,0	uT/m3			12/02/2h 1h:09	1
1N2N4-. ricglorobenzene	4 D		15	7,5	uT/m3			12/02/2h 1h:09	1
1N2N4-. rimetgylbenzene	4 D		7,h	2,1	uT/m3			12/02/2h 1h:09	1
1N2-Dibromo-3-Cgloropropane	4 D		h,8	2,9	uT/m3			12/02/2h 1h:09	1
1N2-Dibromoetgane	4 D		3,8	1,h	uT/m3			12/02/2h 1h:09	1
1N2-Dicglorobenzene	4 D		3,0	1,6	uT/m3			12/02/2h 1h:09	1
1N2-Dicgloroetgane	4 D		2,0	0,78	uT/m3			12/02/2h 1h:09	1
1N2-Dicgloropropane	4 D		2,3	0,90	uT/m3			12/02/2h 1h:09	1
1N3N5-. rimetgylbenzene	4 D		2,5	1,0	uT/m3			12/02/2h 1h:09	1
1N3-Dicglorobenzene	4 D		3,0	1,7	uT/m3			12/02/2h 1h:09	1
1N4-Dicglorobenzene	4 D		3,0	1,8	uT/m3			12/02/2h 1h:09	1
2-Hutanone EB d ( )	4 D		h,h	1,8	uT/m3			12/02/2h 1h:09	1
2-Mexanone	4 D		6,1	3,0	uT/m3			12/02/2h 1h:09	1
h-d tgyltoluene	4 D		2,5	1,1	uT/m3			12/02/2h 1h:09	1
h-B etgyl-2-pentanone EB IH( )	4 D		6,1	2,6	uT/m3			12/02/2h 1h:09	1
Acetone	4 D		h,8	1,9	uT/m3			12/02/2h 1h:09	1
Henzene	4 D		1,6	0,63	uT/m3			12/02/2h 1h:09	1
Henzyl cgloriVe	4 D		7,8	3,8	uT/m3			12/02/2h 1h:09	1

Method: TO-15 - Volatile Organic Compounds in Ambient Air (Continued)

Lab Sample ID: MB 570-508995/6
Matrix: Air
Analysis Batch: 508995

Client Sample ID: Method Blank
Prep Type: Total/NA

Analyte	MB Result	MB Qualifier	RL	MDL	Unit	D	Prepared	Analyzed	Dil Fac
HromoVicgloromet gane	4 D		3,h	1,2	uT/m3			12/02/2h 1h:09	1
Hromoform	4 D		5,2	1,8	uT/m3			12/02/2h 1h:09	1
Hromometgane	4 D		1,9	0,96	uT/m3			12/02/2h 1h:09	1
cis-1N2-Dicgloroetgene	4 D		2,0	0,9h	uT/m3			12/02/2h 1h:09	1
cis-1N3-Dicgloropropene	4 D		2,3	1,1	uT/m3			12/02/2h 1h:09	1
Carbon VisulfiVe	4 D		6,2	2,0	uT/m3			12/02/2h 1h:09	1
Carbon tetracgloriVe	4 D		3,1	1,0	uT/m3			12/02/2h 1h:09	1
Cglorobenzene	4 D		2,3	0,73	uT/m3			12/02/2h 1h:09	1
Cgloroetgane	4 D		1,3	0,77	uT/m3			12/02/2h 1h:09	1
Cgloroform	4 D		2,h	1,1	uT/m3			12/02/2h 1h:09	1
Cgloromet gane	4 D		1,0	0,62	uT/m3			12/02/2h 1h:09	1
Dibromocgloromet gane	4 D		h,3	1,3	uT/m3			12/02/2h 1h:09	1
DicgloroVifluoromet gane	4 D		2,5	1,5	uT/m3			12/02/2h 1h:09	1
Dicglorotetrafluoroetgane	4 D		1h	h,0	uT/m3			12/02/2h 1h:09	1
Di-isopropyl etger EDIPd)	4 D		8,h	2,6	uT/m3			12/02/2h 1h:09	1
d tgylbenzene	4 D		2,2	0,90	uT/m3			12/02/2h 1h:09	1
d tgyl-t-butyl etger Ed. Hd)	4 D		8,h	2,5	uT/m3			12/02/2h 1h:09	1
Mexacgloro-1N3-butaViene	4 D		16	6,9	uT/m3			12/02/2h 1h:09	1
Isopropanol	4 D		12	7,8	uT/m3			12/02/2h 1h:09	1
B etgylene CgloriVe	4 D		h,3	3,1	uT/m3			12/02/2h 1h:09	1
B etgyl-t-Hutyl d tger EB. Hd)	4 D		7,2	2,h	uT/m3			12/02/2h 1h:09	1
n-Hutylbenzene	4 D		8,2	3,0	uT/m3			12/02/2h 1h:09	1
o-Kylene	4 D		2,2	0,89	uT/m3			12/02/2h 1h:09	1
mNp-Kylene	4 D		8,7	2,h	uT/m3			12/02/2h 1h:09	1
sec-Hutylbenzene	4 D		8,2	2,3	uT/m3			12/02/2h 1h:09	1
Styrene	4 D		6,h	2,2	uT/m3			12/02/2h 1h:09	1
trans-1N2-Dicgloroetgene	4 D		2,0	0,89	uT/m3			12/02/2h 1h:09	1
trans-1N3-Dicgloropropene	4 D		h,5	1,1	uT/m3			12/02/2h 1h:09	1
. ert-amyl-metgyl etger E ABd)	4 D		8,h	2,h	uT/m3			12/02/2h 1h:09	1
tert-Hutyl alcogol E HA)	4 D		6,1	1,6	uT/m3			12/02/2h 1h:09	1
tert-Hutylbenzene	4 D		8,2	2,h	uT/m3			12/02/2h 1h:09	1
. etracgloroetgene	4 D		3,h	1,5	uT/m3			12/02/2h 1h:09	1
. oluene	4 D		1,9	0,80	uT/m3			12/02/2h 1h:09	1
. ricgloroetgene	4 D		2,7	1,1	uT/m3			12/02/2h 1h:09	1
. ricglorofluoromet gane	4 D		5,6	1,3	uT/m3			12/02/2h 1h:09	1
Xinyl acetate	4 D		7,0	2,2	uT/m3			12/02/2h 1h:09	1
Xinyl cgloriVe	4 D		1,3	0,67	uT/m3			12/02/2h 1h:09	1

Surrogate	*MB %Recovery*	*MB Qualifier*	*Limits*	*Prepared*	*Analyzed*	*Dil Fac*
Td ue n d8 (Srd) 9SL6012' 4((:	*T57*		*77 uT, I*		*TI D5I D 01T0i5h*	*T*
0ua (B r8 (f S9bS9S12' 4((:	*T5T*		*35 uT, 5*		*TI D5I D 01T0i5h*	*T*
z 8 S9SL6t 12' 4((:	*h3*		*35 uT, 5*		*TI D5I D 01T0i5h*	*T*

Method: TO-15 - Volatile Organic Compounds in Ambient Air (Continued)

Lab Sample ID: LCS 570-508995/3
Matrix: Air
Analysis Batch: 508995

Client Sample ID: Lab Control Sample
Prep Type: Total/NA

Analyte	Spike Added	LCS Result	LCS Qualifier	Unit	D	%Rec	%Rec Limits
1N1N-. ricgloroetgane	136	1h2,2		uT/m3		10h	67 - 135
1N1N2N2-. etracgloroetgane	172	156,8		uT/m3		91	70 - 130
1N1N2-. ricgloro-1N2N2-trifluoroetgane	192	202,7		uT/m3		106	70 - 130
1N1N2-. ricgloroetgane	136	139,2		uT/m3		102	69 - 131
1N1-Dicgloroetgane	101	107,h		uT/m3		106	69 - 130
1N1-Dicgloroetgene	99,1	10h,h		uT/m3		105	6h - 135
1N1-Difluoroetgane	67,5	56,0h		uT/m3		83	57 - 1h6
1N2N4-. ricglorobenzene	186	1h7,2		uT/m3		79	51 - 13h
1N2N4-. rimetgylbenzene	123	106,6		uT/m3		87	68 - 130
1N2-Dibromo-3-Cgloropropane	2h2	207,9		uT/m3		86	66 - 130
1N2-Dibromoetgane	192	186,0		uT/m3		97	70 - 130
1N2-Dicglorobenzene	150	126,1		uT/m3		8h	68 - 130
1N2-Dicgloroetgane	101	107,2		uT/m3		106	65 - 136
1N2-Dicgloropropane	116	112,8		uT/m3		98	68 - 132
1N3N5-. rimetgylbenzene	123	105,7		uT/m3		86	69 - 130
1N3-Dicglorobenzene	150	126,8		uT/m3		8h	65 - 130
1N4-Dicglorobenzene	150	126,3		uT/m3		8h	6h - 130
2-Hutanone EB d( )	73,7	76,h2		uT/m3		10h	66 - 1h3
2-Mexanone	102	112,2		uT/m3		109	6h - 139
h-d tgyltoluene	123	107,7		uT/m3		88	69 - 130
h-B etgyl-2-pentanone EB IH( )	102	115,3		uT/m3		113	65 - 135
Acetone	59,h	62,91		uT/m3		106	70 - 130
Henzene	79,9	7h,02		uT/m3		93	68 - 13h
Henzyl cgloriVe	129	89,97		uT/m3		70	70 - 130
HromoVicglorometgane	168	159,2		uT/m3		95	69 - 132
Hromoform	258	239,7		uT/m3		93	70 - 130
Hromometgane	97,1	10h,3		uT/m3		107	65 - 130
cis-1N2-Dicgloroetgene	99,1	102,0		uT/m3		103	70 - 130
cis-1N3-Dicgloropropene	113	111,5		uT/m3		98	70 - 13h
Carbon VisulfiVe	77,9	8h,6h		uT/m3		109	70 - 130
Carbon tetracgloriVe	157	1h7,3		uT/m3		9h	68 - 133
Cglorobenzene	115	107,6		uT/m3		93	70 - 130
Cgloroetgane	66,0	69,33		uT/m3		105	66 - 13h
Cgloroform	122	128,6		uT/m3		105	67 - 131
Cglorometgane	51,6	68,50		uT/m3		133	60 - 137
Dibromocglorometgane	213	209,5		uT/m3		98	70 - 130
DicgloroVifluorometgane	12h	133,0		uT/m3		108	57 - 138
Dicglorotetrafluoroetgane	175	191,5		uT/m3		110	60 - 133
Di-isopropyl etger EDIPd)	10h	123,3		uT/m3		118	58 - 1hh
d tgylbenzene	109	10h,2		uT/m3		96	70 - 130
d tgyl-t-butyl etger Ed . Hd)	10h	11h,0		uT/m3		109	67 - 130
Mexacgloro-1N3-butaViene	267	203,5		uT/m3		76	58 - 130
Isopropanol	61,5	60,96		uT/m3		99	6h - 133
B etgylene CgloriVe	86,8	85,15		uT/m3		98	65 - 130
B etgyl-t-Hutyl d tger EB . Hd)	90,1	9h,3h		uT/m3		105	70 - 130
n-Hutylbenzene	137	121,1		uT/m3		88	6h - 130
o-Kylene	109	98,29		uT/m3		91	68 - 130
mN-Kylene	217	200,9		uT/m3		93	70 - 130

Method: TO-15 - Volatile Organic Compounds in Ambient Air (Continued)

Lab Sample ID: LCS 570-508995/3
Matrix: Air
Analysis Batch: 508995

Client Sample ID: Lab Control Sample
Prep Type: Total/NA

Analyte	Spike Added	LCS Result	LCS Qualifier	Unit	D	%Rec	%Rec Limits
sec-Hutylbenzene	137	122,3		uT/m3		89	67 - 130
Styrene	106	82,66		uT/m3		78	70 - 130
trans-1N2-Dicgloroetgene	99,1	103,8		uT/m3		105	70 - 130
trans-1N3-Dicgloropropene	113	117,2		uT/m3		103	66 - 1h2
. ert-amyl-metgyl etger E AB d)	10h	99,66		uT/m3		95	70 - 130
tert-Hutyl alcogol E HA)	152	15h,6		uT/m3		102	65 - 132
tert-Hutylbenzene	137	121,2		uT/m3		88	70 - 130
. etracgloroetgene	170	160,7		uT/m3		95	70 - 130
. oluene	9h,2	96,h3		uT/m3		102	70 - 130
. ricgloroetgene	13h	126,1		uT/m3		9h	69 - 130
. ricglorofluorometgane	1h0	150,6		uT/m3		107	62 - 139
Xinyl acetate	88,0	93,89		uT/m3		107	6h - 139
Xinyl cgloriVe	63,9	67,92		uT/m3		106	65 - 130

Surrogate	*LCS %Recovery*	*LCS Qualifier*	*Limits*
Td ue n d8 (Srd) 9SL6012' 4((:	*T5c*		*77 uT, l*
0ua (B r8 (f S9bS9S12' 4((:	*hl*		*35 uT, 5*
z 8 S9SL6t 12' 4((:	*T53*		*35 uT, 5*

Lab Sample ID: LCSD 570-508995/4
Matrix: Air
Analysis Batch: 508995

Client Sample ID: Lab Control Sample Dup
Prep Type: Total/NA

Analyte	Spike Added	LCSD Result	LCSD Qualifier	Unit	D	%Rec	%Rec Limits	RPD	RPD Limit
1N1N-. ricgloroetgane	136	1h3,h		uT/m3		105	67 - 135	1	25
1N1N2N2-. etracgloroetgane	172	165,2		uT/m3		96	70 - 130	5	25
1N1N2-. ricgloro-1N2N2-trifluoroetgan e	192	20h,3		uT/m3		107	70 - 130	1	25
1N1N2-. ricgloroetgane	136	139,h		uT/m3		102	69 - 131	0	25
1N1-Dicgloroetgane	101	110,2		uT/m3		109	69 - 130	3	25
1N1-Dicgloroetgene	99,1	105,h		uT/m3		106	6h - 135	1	25
1N1-Difluoroetgane	67,5	63,09		uT/m3		93	57 - 1h6	12	25
1N2N4-. ricglorobenzene	186	155,h		uT/m3		8h	51 - 13h	5	25
1N2N4-. rimetgylbenzene	123	113,3		uT/m3		92	68 - 130	6	25
1N2-Dibromo-3-Cgloropropane	2h2	221,0		uT/m3		91	66 - 130	6	25
1N2-Dibromoetgane	192	187,0		uT/m3		97	70 - 130	1	25
1N2-Dicglorobenzene	150	133,1		uT/m3		89	68 - 130	5	25
1N2-Dicgloroetgane	101	108,5		uT/m3		107	65 - 136	1	25
1N2-Dicgloropropane	116	113,7		uT/m3		98	68 - 132	1	25
1N3N5-. rimetgylbenzene	123	111,6		uT/m3		91	69 - 130	5	25
1N3-Dicglorobenzene	150	13h,2		uT/m3		89	65 - 130	6	25
1N4-Dicglorobenzene	150	132,8		uT/m3		88	6h - 130	5	25
2-Hutanone EB d( )	73,7	75,66		uT/m3		103	66 - 1h3	1	25
2-Mexanone	102	106,9		uT/m3		10h	6h - 139	5	25
h-dtgyltoluene	123	11h,1		uT/m3		93	69 - 130	6	25
h-B etgyl-2-pentanone EB IH( )	102	110,9		uT/m3		108	65 - 135	h	25
Acetone	59,h	6h,h0		uT/m3		108	70 - 130	2	25
Henzene	79,9	78,75		uT/m3		99	68 - 13h	6	25
Henzyl cgloriVe	129	9h,93		uT/m3		73	70 - 130	5	25

Method: TO-15 - Volatile Organic Compounds in Ambient Air (Continued)

Lab Sample ID: LCSD 570-508995/4
Matrix: Air
Analysis Batch: 508995

Client Sample ID: Lab Control Sample Dup
Prep Type: Total/NA

Analyte	Spike Added	LCSD Result	LCSD Qualifier	Unit	D	%Rec	%Rec Limits	RPD	RPD Limit
HromoVicgloromet gane	168	167,2		uT/m3		100	69 - 132	5	25
Hromoform	258	252,6		uT/m3		98	70 - 130	5	25
Hromometgane	97,1	107,2		uT/m3		110	65 - 130	3	25
cis-1N2-Dicgloroetgene	99,1	10h,2		uT/m3		105	70 - 130	2	25
cis-1N3-Dicgloropropene	113	111,h		uT/m3		98	70 - 13h	0	25
Carbon VisulfiVe	77,9	86,5h		uT/m3		111	70 - 130	2	25
Carbon tetracgloriVe	157	158,1		uT/m3		101	68 - 133	7	25
Cglorobenzene	115	108,5		uT/m3		9h	70 - 130	1	25
Cgloroetgane	66,0	69,86		uT/m3		106	66 - 13h	1	25
Cgloroform	122	130,6		uT/m3		107	67 - 131	1	25
Cglorometgane	51,6	75,3h	*+ me	uT/m3		1h6	60 - 137	10	25
Dibromocglorometgane	213	211,1		uT/m3		99	70 - 130	1	25
DicgloroVifluorometgane	12h	139,6		uT/m3		113	57 - 138	5	25
Dicglorotetrafluoroetgane	175	197,7		uT/m3		113	60 - 133	3	25
Di-isopropyl etger EDIPd)	10h	112,7		uT/m3		108	58 - 1hh	9	25
dtgylbenzene	109	10h,8		uT/m3		97	70 - 130	1	25
dtgyl-t-butyl etger Ed. Hd)	10h	106,h		uT/m3		102	67 - 130	7	25
Mexacgloro-1N3-butaViene	267	211,3		uT/m3		79	58 - 130	h	25
Isopropanol	61,5	61,71		uT/m3		100	6h - 133	1	25
Betgylene CgloriVe	86,8	88,15		uT/m3		102	65 - 130	3	25
Betgyl-t-Hutyl dtger EB. Hd)	90,1	93,58		uT/m3		10h	70 - 130	1	25
n-Hutylbenzene	137	128,6		uT/m3		9h	6h - 130	6	25
o-Kylene	109	102,h		uT/m3		9h	68 - 130	h	25
mNp-Kylene	217	205,8		uT/m3		95	70 - 130	2	25
sec-Hutylbenzene	137	129,6		uT/m3		9h	67 - 130	6	25
Styrene	106	85,86		uT/m3		81	70 - 130	h	25
trans-1N2-Dicgloroetgene	99,1	102,7		uT/m3		10h	70 - 130	1	25
trans-1N3-Dicgloropropene	113	115,3		uT/m3		102	66 - 1h2	2	25
. ert-amyl-metgyl etger EABd)	10h	98,10		uT/m3		9h	70 - 130	2	25
tert-Hutyl alcogol EHA)	152	153,h		uT/m3		101	65 - 132	1	25
tert-Hutylbenzene	137	129,1		uT/m3		9h	70 - 130	6	25
. etracgloroetgene	170	161,3		uT/m3		95	70 - 130	0	25
. oluene	9h,2	92,73		uT/m3		98	70 - 130	h	25
. ricgloroetgene	13h	133,0		uT/m3		99	69 - 130	5	25
. ricglorofluorometgane	1h0	153,9		uT/m3		110	62 - 139	2	25
Xinyl acetate	88,0	91,97		uT/m3		10h	6h - 139	2	25
XinylcgloriVe	63,9	69,28		uT/m3		108	65 - 130	2	25

Surrogate	*LCSD %Recovery*	*LCSD Qualifier*	*Limits*
Tdue ndB(Srd) 9SU6012' 4((:	T57		77 uT, l
0ua(B r8' (f S9bS9S12' 4((:	hc		35 uT, 5
z 8'S9SU6t 12' 4((:	T50		35 uT, 5

Marginal Exceedance (ME) Summary

Client: Roux Associates Inc
Project/Site: Storm Santa Ana/2367

Job ID: 570-208569-1

Method: TO-15 - Volatile Organic Compounds in Ambient Air

Lab Sample ID: LCSD 570-508995/4
Matrix: Air

Client Sample ID: Lab Control Sample Dup
Prep Type: Total/NA

Analyte	Spike Added	LCSD Result	LCSD Qualifier	Unit	%Rec	%Rec. Limits	ME %Rec. Limits	Marginal Exceedance Status
1,1,1-Trichloroethane	136	143.4		ug/m3	105	67 - 135	56 - 146	
1,1,2,2-Tetrachloroethane	172	165.2		ug/m3	96	70 - 130	60 - 140	
1,1,2-Trichloro-1,2,2-trifluoroethane	192	204.3		ug/m3	107	70 - 130	60 - 140	
1,1,2-Trichloroethane	136	139.4		ug/m3	102	69 - 131	59 - 141	
1,1-Dichloroethane	101	110.2		ug/m3	109	69 - 130	59 - 140	
1,1-Dichloroethene	99.1	105.4		ug/m3	106	64 - 135	52 - 147	
1,1-Difluoroethane	67.5	63.09		ug/m3	93	57 - 146	42 - 161	
1,2,4-Trichlorobenzene	186	155.4		ug/m3	84	51 - 134	37 - 148	
1,2,4-Trimethylbenzene	123	113.3		ug/m3	92	68 - 130	58 - 140	
1,2-Dibromo-3-Chloropropane	242	221.0		ug/m3	91	66 - 130	55 - 141	
1,2-Dibromoethane	192	187.0		ug/m3	97	70 - 130	60 - 140	
1,2-Dichlorobenzene	150	133.1		ug/m3	89	68 - 130	58 - 140	
1,2-Dichloroethane	101	108.5		ug/m3	107	65 - 136	53 - 148	
1,2-Dichloropropane	116	113.7		ug/m3	98	68 - 132	57 - 143	
1,3,5-Trimethylbenzene	123	111.6		ug/m3	91	69 - 130	59 - 140	
1,3-Dichlorobenzene	150	134.2		ug/m3	89	65 - 130	54 - 141	
1,4-Dichlorobenzene	150	132.8		ug/m3	88	64 - 130	53 - 141	
2-Butanone (MEK)	73.7	75.66		ug/m3	103	66 - 143	53 - 156	
2-Hexanone	102	106.9		ug/m3	104	64 - 139	52 - 152	
4-Ethyltoluene	123	114.1		ug/m3	93	69 - 130	59 - 140	
4-Methyl-2-pentanone (MIBK)	102	110.9		ug/m3	108	65 - 135	53 - 147	
Acetone	59.4	64.40		ug/m3	108	70 - 130	60 - 140	
Benzene	79.9	78.75		ug/m3	99	68 - 134	57 - 145	
Benzyl chloride	129	94.93		ug/m3	73	70 - 130	60 - 140	
Bromodichloromethane	168	167.2		ug/m3	100	69 - 132	59 - 143	
Bromoform	258	252.6		ug/m3	98	70 - 130	60 - 140	
Bromomethane	97.1	107.2		ug/m3	110	65 - 130	54 - 141	
cis-1,2-Dichloroethene	99.1	104.2		ug/m3	105	70 - 130	60 - 140	
cis-1,3-Dichloropropene	113	111.4		ug/m3	98	70 - 134	59 - 145	
Carbon disulfide	77.9	86.54		ug/m3	111	70 - 130	60 - 140	
Carbon tetrachloride	157	158.1		ug/m3	101	68 - 133	57 - 144	
Chlorobenzene	115	108.5		ug/m3	94	70 - 130	60 - 140	
Chloroethane	66.0	69.86		ug/m3	106	66 - 134	55 - 145	
Chloroform	122	130.6		ug/m3	107	67 - 131	56 - 142	
Chloromethane	51.6	75.34	*+ me	ug/m3	146	60 - 137	47 - 150	ME
Dibromochloromethane	213	211.1		ug/m3	99	70 - 130	60 - 140	
Dichlorodifluoromethane	124	139.6		ug/m3	113	57 - 138	44 - 152	
Dichlorotetrafluoroethane	175	197.7		ug/m3	113	60 - 133	48 - 145	
Di-isopropyl ether (DIPE)	104	112.7		ug/m3	108	58 - 144	44 - 158	
Ethylbenzene	109	104.8		ug/m3	97	70 - 130	60 - 140	
Ethyl-t-butyl ether (ETBE)	104	106.4		ug/m3	102	67 - 130	57 - 141	
Hexachloro-1,3-butadiene	267	211.3		ug/m3	79	58 - 130	46 - 142	
Isopropanol	61.5	61.71		ug/m3	100	64 - 133	53 - 145	
Methylene Chloride	86.8	88.15		ug/m3	102	65 - 130	54 - 141	
Methyl-t-Butyl Ether (MTBE)	90.1	93.58		ug/m3	104	70 - 130	60 - 140	
n-Butylbenzene	137	128.6		ug/m3	94	64 - 130	53 - 141	
o-Xylene	109	102.4		ug/m3	94	68 - 130	58 - 140	
m,p-Xylene	217	205.8		ug/m3	95	70 - 130	60 - 140	
sec-Butylbenzene	137	129.6		ug/m3	94	67 - 130	57 - 141	

Marginal Exceedance (ME) Summary

Client: Roux Associates Inc
Project/Site: Storm Santa Ana/2367

Job ID: 570-208569-1

Method: TO-15 - Volatile Organic Compounds in Ambient Air (Continued)

Lab Sample ID: LCSD 570-508995/4
Matrix: Air

Client Sample ID: Lab Control Sample Dup
Prep Type: Total/NA

Analyte	Spike Added	LCSD Result	LCSD Qualifier	Unit	%Rec	%Rec. Limits	ME %Rec. Limits	Marginal Exceedance Status
Styrene	106	85.86		ug/m3	81	70 - 130	60 - 140	
trans-1,2-Dichloroethene	99.1	102.7		ug/m3	104	70 - 130	60 - 140	
trans-1,3-Dichloropropene	113	115.3		ug/m3	102	66 - 142	53 - 155	
Tert-amyl-methyl ether (TAME)	104	98.10		ug/m3	94	70 - 130	60 - 140	
tert-Butyl alcohol (TBA)	152	153.4		ug/m3	101	65 - 132	54 - 143	
tert-Butylbenzene	137	129.1		ug/m3	94	70 - 130	60 - 140	
Tetrachloroethene	170	161.3		ug/m3	95	70 - 130	60 - 140	
Toluene	94.2	92.73		ug/m3	98	70 - 130	60 - 140	
Trichloroethene	134	133.0		ug/m3	99	69 - 130	59 - 140	
Trichlorofluoromethane	140	153.9		ug/m3	110	62 - 139	49 - 152	
Vinyl acetate	88.0	91.97		ug/m3	104	64 - 139	52 - 152	
Vinyl chloride	63.9	69.28		ug/m3	108	65 - 130	54 - 141	

Summary

Number of Analytes Reported	Number of Marginal Exceedances Allowed	Number of Marginal Exceedances Found
61	3	1

ME = Marginal Exceedance

QC Association Summary

Client: Roux Associates Inc
Project/Site: Storm Santa Ana/2367

Job ID: 570-208569-1

Air - GC/MS VOA

Analysis Batch: 508697

Lab Sample ID	Client Sample ID	Prep Type	Matrix	Method	Prep Batch
570-208569-1	SV-5	Total/NA	Air	TO-15	
570-208569-2	SV-3	Total/NA	Air	TO-15	
570-208569-3	SV-1	Total/NA	Air	TO-15	
570-208569-4	SV-2	Total/NA	Air	TO-15	
570-208569-6	SV-4-D	Total/NA	Air	TO-15	
MB 570-508697/6	Method Blank	Total/NA	Air	TO-15	
LCS 570-508697/3	Lab Control Sample	Total/NA	Air	TO-15	
LCSD 570-508697/4	Lab Control Sample Dup	Total/NA	Air	TO-15	

Analysis Batch: 508995

Lab Sample ID	Client Sample ID	Prep Type	Matrix	Method	Prep Batch
570-208569-5	SV-4	Total/NA	Air	TO-15	
MB 570-508995/6	Method Blank	Total/NA	Air	TO-15	
LCS 570-508995/3	Lab Control Sample	Total/NA	Air	TO-15	
LCSD 570-508995/4	Lab Control Sample Dup	Total/NA	Air	TO-15	

Lab Chronicle

Client: Roux Associates Inc
Project/Site: Storm Santa Ana/2367

Job ID: 570-208569-1

Client Sample ID: SV-5
Date Collected: 11/25/24 08:16
Date Received: 11/25/24 13:20

Lab Sample ID: 570-208569-1
Matrix: Air

Prep Type	Batch Type	Batch Method	Run	Dil Factor	Initial Amount	Final Amount	Batch Number	Prepared or Analyzed	Analyst	Lab
Total/NA	Analysis	TO-15		1	250 mL	250 mL	508697	11/30/24 21:40	UG5A	EET CAL 4
	Instrument ID: GCMSNN									

Client Sample ID: SV-3
Date Collected: 11/25/24 08:53
Date Received: 11/25/24 13:20

Lab Sample ID: 570-208569-2
Matrix: Air

Prep Type	Batch Type	Batch Method	Run	Dil Factor	Initial Amount	Final Amount	Batch Number	Prepared or Analyzed	Analyst	Lab
Total/NA	Analysis	TO-15		1	250 mL	250 mL	508697	11/30/24 22:21	UG5A	EET CAL 4
	Instrument ID: GCMSNN									

Client Sample ID: SV-1
Date Collected: 11/25/24 09:33
Date Received: 11/25/24 13:20

Lab Sample ID: 570-208569-3
Matrix: Air

Prep Type	Batch Type	Batch Method	Run	Dil Factor	Initial Amount	Final Amount	Batch Number	Prepared or Analyzed	Analyst	Lab
Total/NA	Analysis	TO-15		1	250 mL	250 mL	508697	11/30/24 23:02	UG5A	EET CAL 4
	Instrument ID: GCMSNN									

Client Sample ID: SV-2
Date Collected: 11/25/24 10:12
Date Received: 11/25/24 13:20

Lab Sample ID: 570-208569-4
Matrix: Air

Prep Type	Batch Type	Batch Method	Run	Dil Factor	Initial Amount	Final Amount	Batch Number	Prepared or Analyzed	Analyst	Lab
Total/NA	Analysis	TO-15		1	250 mL	250 mL	508697	11/30/24 23:42	UG5A	EET CAL 4
	Instrument ID: GCMSNN									

Client Sample ID: SV-4
Date Collected: 11/25/24 10:53
Date Received: 11/25/24 13:20

Lab Sample ID: 570-208569-5
Matrix: Air

Prep Type	Batch Type	Batch Method	Run	Dil Factor	Initial Amount	Final Amount	Batch Number	Prepared or Analyzed	Analyst	Lab
Total/NA	Analysis	TO-15		1	250 mL	250 mL	508995	12/02/24 14:56	UG5A	EET CAL 4
	Instrument ID: GCMSNN									

Client Sample ID: SV-4-D
Date Collected: 11/25/24 10:53
Date Received: 11/25/24 13:20

Lab Sample ID: 570-208569-6
Matrix: Air

Prep Type	Batch Type	Batch Method	Run	Dil Factor	Initial Amount	Final Amount	Batch Number	Prepared or Analyzed	Analyst	Lab
Total/NA	Analysis	TO-15		1	250 mL	250 mL	508697	12/01/24 01:05	UG5A	EET CAL 4
	Instrument ID: GCMSNN									

Laboratory References:
EET CAL 4 = Eurofins Calscience Tustin, 2841 Dow Avenue, Tustin, CA 92780, TEL (714)895-5494

Accreditation/Certification Summary

Client: Roux Associates Inc
Project/Site: Storm Santa Ana/2367

Job ID: 570-208569-1

Laboratory: Eurofins Calscience

Unless otherwise noted, all analytes for this laboratory were covered under each accreditation/certification below.

Authority	Program	Identification Number	Expiration Date
California	State	3082	07-31-26

The following analytes are included in this report, but the laboratory is not certified by the governing authority. This list may include analytes for which the agency does not offer certification.

Analysis Method	Prep Method	Matrix	Analyte
TO-15		Air	1,1,1-Trichloroethane
TO-15		Air	1,1,2,2-Tetrachloroethane
TO-15		Air	1,1,2-Trichloro-1,2,2-trifluoroethane
TO-15		Air	1,1,2-Trichloroethane
TO-15		Air	1,1-Dichloroethane
TO-15		Air	1,1-Dichloroethene
TO-15		Air	1,1-Difluoroethane
TO-15		Air	1,2,4-Trichlorobenzene
TO-15		Air	1,2,4-Trimethylbenzene
TO-15		Air	1,2-Dibromo-3-Chloropropane
TO-15		Air	1,2-Dibromoethane
TO-15		Air	1,2-Dichlorobenzene
TO-15		Air	1,2-Dichloroethane
TO-15		Air	1,2-Dichloropropane
TO-15		Air	1,3,5-Trimethylbenzene
TO-15		Air	1,3-Dichlorobenzene
TO-15		Air	1,4-Dichlorobenzene
TO-15		Air	2-Butanone (MEK)
TO-15		Air	2-Hexanone
TO-15		Air	4-Ethyltoluene
TO-15		Air	4-Methyl-2-pentanone (MIBK)
TO-15		Air	Acetone
TO-15		Air	Benzene
TO-15		Air	Benzyl chloride
TO-15		Air	Bromodichloromethane
TO-15		Air	Bromoform
TO-15		Air	Bromomethane
TO-15		Air	Carbon disulfide
TO-15		Air	Carbon tetrachloride
TO-15		Air	Chlorobenzene
TO-15		Air	Chloroethane
TO-15		Air	Chloroform
TO-15		Air	Chloromethane
TO-15		Air	cis-1,2-Dichloroethene
TO-15		Air	cis-1,3-Dichloropropene
TO-15		Air	Dibromochloromethane
TO-15		Air	Dichlorodifluoromethane
TO-15		Air	Dichlorotetrafluoroethane
TO-15		Air	Di-isopropyl ether (DIPE)
TO-15		Air	Ethylbenzene
TO-15		Air	Ethyl-t-butyl ether (ETBE)
TO-15		Air	Hexachloro-1,3-butadiene
TO-15		Air	Isopropanol
TO-15		Air	m,p-Xylene
TO-15		Air	Methylene Chloride

Client: Roux Associates Inc
Job ID: 570-208569-1
Project/Site: Storm Santa Ana/2367

Laboratory: Eurofins Calscience (Continued)

Unless otherwise noted, all analytes for this laboratory were covered under each accreditation/certification below.

Authority	Program	Identification Number	Expiration Date

The following analytes are included in this report, but the laboratory is not certified by the governing authority. This list may include analytes for which the agency does not offer certification.

Analysis Method	Prep Method	Matrix	Analyte
TO-15		Air	Methyl-t-Butyl Ether (MTBE)
TO-15		Air	n-Butylbenzene
TO-15		Air	o-Xylene
TO-15		Air	sec-Butylbenzene
TO-15		Air	Styrene
TO-15		Air	Tert-amyl-methyl ether (TAME)
TO-15		Air	tert-Butyl alcohol (TBA)
TO-15		Air	tert-Butylbenzene
TO-15		Air	Tetrachloroethene
TO-15		Air	Toluene
TO-15		Air	trans-1,2-Dichloroethene
TO-15		Air	trans-1,3-Dichloropropene
TO-15		Air	Trichloroethene
TO-15		Air	Trichlorofluoromethane
TO-15		Air	Vinyl acetate
TO-15		Air	Vinyl chloride

Oregon	NELAP	4175	02-02-25

Method Summary

Client: Roux Associates Inc
Project/Site: Storm Santa Ana/2367

Job ID: 570-208569-1

Method	Method Description	Protocol	Laboratory
TO-15	Volatile Organic Compounds in Ambient Air	EPA	EET CAL 4

Protocol References:

EPA = US Environmental Protection Agency

Laboratory References:

EET CAL 4 = Eurofins Calscience Tustin, 2841 Dow Avenue, Tustin, CA 92780, TEL (714)895-5494

Sample Summary

Client: Roux Associates Inc
Project/Site: Storm Santa Ana/2367

Job ID: 570-208569-1

Lab Sample ID	Client Sample ID	Matrix	Collected	Received	Asset ID
570-208569-1	SV-5	Air	11/25/24 08:16	11/25/24 13:20	Air Canister (1-Liter) #SLC167
570-208569-2	SV-3	Air	11/25/24 08:53	11/25/24 13:20	Air Canister (1-Liter) #SLC026
570-208569-3	SV-1	Air	11/25/24 09:33	11/25/24 13:20	Air Canister (1-Liter) #LC1461
570-208569-4	SV-2	Air	11/25/24 10:12	11/25/24 13:20	Air Canister (1-Liter) #LC485
570-208569-5	SV-4	Air	11/25/24 10:53	11/25/24 13:20	Air Canister (1-Liter) #LC1388
570-208569-6	SV-4-D	Air	11/25/24 10:53	11/25/24 13:20	Air Canister (1-Liter) #LC1354

eurofins | Calscience

2841 Dow Avenue, Suite 100, Tustin, CA 92780 • (714) 895-5494
For courier service / sample drop off information, contact us26_sales@eurofinsus.com or call us.

570-208569 Chain of Custody

Loc: 570
208569

AIR CHAIN-OF-CUSTODY RECORD

DATE: 11/25/24
PAGE: 1 OF 1

LABORATORY CLIENT: Roux Associates Inc	CLIENT PROJECT NAME / NO.: Storm Santa Ana 2367
ADDRESS: 5150 E PCH Suite 450	PROJECT CONTACT: Amelia Feick
CITY: Long Beach STATE: CA ZIP: 90804	PROJECT ADDRESS: 4302 & 4320 W. 1st Street
TEL: 626-771-6462 E-MAIL: afeick@rouxinc.com	CITY: Santa Ana STATE: CA ZIP: 92703
TURNAROUND TIME (Rush surcharges may apply to any TAT not "STANDARD"): ☐ SAME DAY ☐ 24 HR ☐ 48 HR ☐ 72 HR ☐ 5 DAYS ☒ STANDARD	P.O. NO.:
EDD: ☐ COELT EDF ☐ OTHER	UNITS: ug/m3
LAB CONTACT OR QUOTE NO.: Virendra Patel	SAMPLER(S): (PRINT) JCameron

SPECIAL INSTRUCTIONS:

ECI: 5702355

LAB USE ONLY	SAMPLE ID	FIELD ID / POINT OF COLLECTION	MATRIX: Indoor (I) Soil Vap. (SV) Ambient (A)	SAMPLING EQUIPMENT: Media ID	Canister Size 6L or 1L	Flow Controller ID	START SAMPLING INFORMATION: Date	Time (24 hr clock)	Canister Pressure (in Hg)	STOP SAMPLING INFORMATION: Date	Time (24 hr clock)	Canister Pressure (in Hg)	REQUESTED ANALYSES: VOCs TO-15 + Oxys
1	SV-5		SV	SLC167	1L	SGM133A	11/25/24	0810	-30	11/25/24	0816	-5	X
2	SV-3		SV	SLC026	1L	SGM557	11/25/24	0847	-30	11/25/24	0853	-5	X
3	SV-1		SV	LC1461	1L	SGM62A	11/25/24	0925	-30	11/25/24	0933	-5	X
4	SV-2		SV	LC485	1L	SGM429	11/25/24	1006	-30	11/25/24	1012	-5	X
5	SV-4		SV	LC1388	1L	SGM511	11/25/24	1047	-30	11/25/24	1053	-5	X
6	SV-4-D		SV	LC1354	1L	SGM410	11/25/24	1047	-30	11/25/24	1053	-5	X

Relinquished by: (Signature)	Received by: (Signature/Affiliation)	Date: 11/25/24	Time: 1320
Relinquished by: (Signature)	Received by: (Signature/Affiliation)	Date:	Time:
Relinquished by: (Signature)	Received by: (Signature/Affiliation)	Date:	Time:

2022-05-31 Revision

Login Sample Receipt Checklist

Client: Roux Associates Inc

Job Number: 570-208549-1

Login Number: 208569
List Number: 1
Creator: Cruise, Noel

List Source: Eurofins Calscience

Question	Answer	Comment
Radioactivity wasn't checked or is </= background as measured by a survey meter.	N/A	
The cooler's custody seal, if present, is intact.	True	
Sample custody seals, if present, are intact.	True	
The cooler or samples do not appear to have been compromised or tampered with.	True	
Samples were received on ice.	N/A	Thermal preservation not reQuired.
Cooler Temperature is acceptable.	N/A	
Cooler Temperature is recorded.	N/A	
CF C is present.	True	
CF C is filled out in ink and legible.	True	
CF C is filled out with all pertinent information.	True	
Is the ?ield Sampler's name present on CF CH	True	
There are no discrepancies between the containers received and the CF C.	True	
Samples are received within (olding Time)excluding tests with immediate (TsP	True	
Sample containers have legible labels.	True	
Containers are not broken or leaking.	True	
Sample collection date/times are provided.	True	
Appropriate sample containers are used.	True	
Sample bottles are completely filled.	True	
Sample Vreservation qerified.	True	
There is sufficient vol. for all reQuested analyses, incl. any reQuested MS/MSDs	True	
Containers reQuiring zero headspace have no headspace or bubble is <4mm)1/6"P.	True	
Multiphasic samples are not present.	True	
Samples do not reQuire splitting or compositing.	True	
Residual Chlorine Checked.	N/A	

Summa Canister Dilution Worksheet

Client: Roux Associates Inc
Project/Site: Storm Santa Ana/2367

Job No.: 570-208569-1

Lab Sample ID	Canister Volume (L)	Presampling Pressure ("Hg)	Preadjusted Pressure ("Hg)	Preadjusted Pressure (atm)	Preadjusted Volume (L)	Adjusted Pressure (psig)	Adjusted Pressure (atm)	Adjusted Volume (L)	Initial Volume (mL)	Dilution Factor	Final Dilution Factor	Pressure Gauge ID	Date	Analyst Initials
570-208569-1	1	-29.5	-3	0.90	0.90	-1.47346	0.90	0.90		1.00	1.00	AIR MG 7	11/26/24 10:58	YY9P
570-208569-2	1	-29.5	-1	0.97	0.97	-0.491154	0.97	0.97		1.00	1.00	AIR MG 7	11/26/24 10:59	YY9P
570-208569-3	1	-29.5	-2	0.93	0.93	-0.982308	0.93	0.93		1.00	1.00	AIR MG 7	11/26/24 10:59	YY9P
570-208569-4	1	-29.5	-2.5	0.92	0.92	-1.22789	0.92	0.92		1.00	1.00	AIR MG 7	11/26/24 10:59	YY9P
570-208569-5	1	-29.5	-3.5	0.88	0.88	-1.71904	0.88	0.88		1.00	1.00	AIR MG 7	11/26/24 10:59	YY9P
570-208569-6	1	-29.5	-3.5	0.88	0.88	-1.71904	0.88	0.88		1.00	1.00	AIR MG 7	11/26/24 10:59	YY9P

Formulae:

Preadjusted Volume (L) = ((Preadjusted Pressure ("Hg) + 29.92 "Hg) * Vol L) / 29.92 "Hg
Adjusted Volume (L) = ((Adjusted Pressure (psig) + 14.7 psig)* Vol L) / 14.7 psig
Dilution Factor = Adjusted Volume (L) / Preadjusted Volume (L)

Where:

29.92 "Hg = Standard atmospheric pressure in inches of Mercury (“Hg)
14.7 psig = Standard atmospheric pressure in pounds per square inch gauge (psig)