Appendix E

Environmental Database Review (EDR) Report

6452 Adobe Cir S
6452 Adobe Cir S
Irvine, CA 92617

Inquiry Number: 7951873.2s
April 08, 2025

EDR Summary Radius Map Report

6 Armstrong Road, 4th floor
Shelton, CT 06484
Toll Free: 800.352.0050
www.edrnet.com

TABLE OF CONTENTS

SECTION	PAGE
Executive Summary	ES1
Overview Map	2
Detail Map	3
Map Findings Summary	4
Map Findings	9
Orphan Summary	204
Government Records Searched/Data Currency Tracking	GR-1

GEOCHECK ADDENDUM

Physical Setting Source Addendum	A-1
Physical Setting Source Summary	A-2
Physical Setting SSURGO Soil Map	A-5
Physical Setting Source Map	A-11
Physical Setting Source Map Findings	A-13
Physical Setting Source Records Searched	PSGR-1

Thank you for your business.
Please contact EDR at 1-800-352-0050
with any questions or comments.

Disclaimer - Copyright and Trademark Notice

This Report contains certain information obtained from a variety of public and other sources reasonably available to Environmental Data Resources, LLC. It cannot be concluded from this Report that coverage information for the target and surrounding properties does not exist from other sources. This Report is provided on an "AS IS", "AS AVAILABLE" basis. **NO WARRANTY EXPRESS OR IMPLIED IS MADE WHATSOEVER IN CONNECTION WITH THIS REPORT. ENVIRONMENTAL DATA RESOURCES, LLC AND ITS SUBSIDIARIES, AFFILIATES AND THIRD PARTY SUPPLIERS DISCLAIM ALL WARRANTIES, OF ANY KIND OR NATURE, EXPRESS OR IMPLIED, ARISING OUT OF OR RELATED TO THIS REPORT OR ANY OF THE DATA AND INFORMATION PROVIDED IN THIS REPORT, INCLUDING WITHOUT LIMITATION, ANY WARRANTIES REGARDING ACCURACY, QUALITY, CORRECTNESS, COMPLETENESS, COMPREHENSIVENESS, SUITABILITY, MERCHANTABILITY, FITNESS FOR A PARTICULAR PURPOSE, TITLE, NON-INFRINGEMENT, MISAPPROPRIATION, OR OTHERWISE. ALL RISK IS ASSUMED BY THE USER. IN NO EVENT SHALL ENVIRONMENTAL DATA RESOURCES, LLC OR ITS SUBSIDIARIES, AFFILIATES OR THIRD PARTY SUPPLIERS BE LIABLE TO ANYONE FOR ANY DIRECT, INCIDENTAL, INDIRECT, SPECIAL, CONSEQUENTIAL OR OTHER DAMAGES OF ANY TYPE OR KIND (INCLUDING BUT NOT LIMITED TO LOSS OF PROFITS, LOSS OF USE, OR LOSS OF DATA) INFORMATION PROVIDED IN THIS REPORT.** Any analyses, estimates, ratings, environmental risk levels, or risk codes provided in this Report are provided for illustrative purposes only, and are not intended to provide, nor should they be interpreted as providing any facts regarding, or prediction or forecast of, any environmental risk for any property. Only an assessment performed by a qualified environmental professional can provide findings, opinions or conclusions regarding the environmental risk or conditions in, on or at any property.

Copyright 2025 by Environmental Data Resources, LLC. All rights reserved. Reproduction in any media or format, in whole or in part, of any report or map of Environmental Data Resources, LLC, or its affiliates, is prohibited without prior written permission.

EDR and its logos (including Sanborn and Sanborn Map) are trademarks of Environmental Data Resources, LLC or its affiliates. All other trademarks used herein are the property of their respective owners.

EXECUTIVE SUMMARY

A search of available environmental records was conducted by Environmental Data Resources, Inc (EDR). The report was designed to assist parties seeking to meet the search requirements of EPA's Standards and Practices for All Appropriate Inquiries (40 CFR Part 312), the ASTM Standard Practice for Environmental Site Assessments (E1527 - 21), the ASTM Standard Practice for Environmental Site Assessments for Forestland or Rural Property (E2247 - 16), the ASTM Standard Practice for Limited Environmental Due Diligence: Transaction Screen Process (E1528 - 22) or custom requirements developed for the evaluation of environmental risk associated with a parcel of real estate.

TARGET PROPERTY INFORMATION

ADDRESS

6452 ADOBE CIR S
IRVINE, CA 92617

COORDINATES

Latitude (North):	33.6472190 - 33˚ 38' 49.98''
Longitude (West):	117.8345940 - 117˚ 50' 4.53''
Universal Tranverse Mercator:	Zone 11
UTM X (Meters):	422607.1
UTM Y (Meters):	3723160.5
Elevation:	74 ft. above sea level

USGS TOPOGRAPHIC MAP ASSOCIATED WITH TARGET PROPERTY

Target Property:	TP
Source:	U.S. Geological Survey

AERIAL PHOTOGRAPHY IN THIS REPORT

Portions of Photo from:	20200424
Source:	USDA

MAPPED SITES SUMMARY

Target Property Address:
6452 ADOBE CIR S
IRVINE, CA 92617

Click on Map ID to see full detail.

MAP ID	SITE NAME	ADDRESS	DATABASE ACRONYMS	RELATIVE ELEVATION	DIST (ft. & mi.) DIRECTION
1	CAMPUS CLEANERS	4437 CAMPUS DR	RCRA-SQG, FINDS, ECHO	Higher	86, 0.016, NNE
A2	TORRANCE TOWN CLEANE	188 BERKELEY	EDR Hist Cleaner	Lower	447, 0.085, NNW
A3	CORNELL COURT	146 BERKELEY	RCRA NonGen / NLR	Lower	518, 0.098, NNW
B4	CAMPUS PLAZA	4501-4547 CAMPUS DR	RCRA-LQG, HWTS, HAZNET	Lower	723, 0.137, NE
5	PECORARO/MIDDLE EART	557 BRANDYWINE RD.	RCRA NonGen / NLR	Higher	742, 0.141, SW
B6	CAMPUS CLEANERS	4515-A CAMPUS AVENUE	CPS-SLIC	Lower	767, 0.145, ENE
B7	CAMPUS CLEANERS	4515 B CAMPUS DRIVE	RCRA-LQG, FINDS, ECHO, E MANIFEST	Lower	767, 0.145, ENE
B8	CAMPUS PLAZA / IRVIN	4515 CAMPUS DRIVE	RCRA NonGen / NLR, E MANIFEST	Lower	767, 0.145, ENE
B9	CAMPUS CLEANERS, D M	4515 CAMPUS DR B	DRYCLEANERS	Lower	767, 0.145, ENE
B10	CAMPUS CLEANERS	4515 CAMPUS DR	RCRA-SQG, Orange Co. Ind Site, DRYCLEANERS, EMI	Lower	767, 0.145, ENE
B11	CAMPUS CLEANERS	4537 CAMPUS DR	DRYCLEANERS	Lower	784, 0.148, ENE
B12	IRVINE CO	4537 CAMPUS DR	RCRA NonGen / NLR, E MANIFEST	Lower	784, 0.148, ENE
C13	ALBERTSONS 597	4541 CAMPUS DR	CERS HAZ WASTE, HWTS, HAZNET, CERS	Lower	1036, 0.196, NE
C14	ALBERTSONS 597	4541 CAMPUS DRIVE	RCRA NonGen / NLR, E MANIFEST	Lower	1036, 0.196, NE
C15	ALBERTSONS 597	4541 CAMPUS DR	RCRA-VSQG, E MANIFEST	Lower	1036, 0.196, NE
D16	RITZ CLEANERS	4678 CAMPUS DR #C	DRYCLEANERS	Higher	1180, 0.223, ENE
D17	CAMPUS CLEANERS	4515-A CAMPUS AVENUE	CPS-SLIC, CERS	Higher	1192, 0.226, ENE
E18	CAMPUS GAS	4601 CAMPUS	LUST, CA FID UST, Cortese, HIST CORTESE, HAZNET,...	Higher	1474, 0.279, ENE
E19	CAMPUS GAS	4601 CAMPUS	UST FINDER RELEASE	Higher	1474, 0.279, ENE
E20	FIRE STATION #4	2 CALIFORNIA	UST FINDER RELEASE	Higher	1504, 0.285, ENE
E21	FIRE STATION #4	2 CALIFORNIA	LUST, Cortese, CERS	Higher	1504, 0.285, ENE
E22	OR CO FIRE STN #4 (U	2 CALIFORNIA ST	SWEEPS UST, CA FID UST, HIST CORTESE	Higher	1504, 0.285, ENE
23	UCI - MEDICAL SCIENC	0 CALIFORNIA @ UNIVE	LUST, Cortese, CERS	Higher	2345, 0.444, WSW
24	UC IRVINE MAINTENANC	897 PELTASON	LUST, Cortese, CERS	Higher	2474, 0.469, SW
25	CENTRAL PLANT	BRIDGE ROAD	Notify 65	Lower	2477, 0.469, WNW
26	UNIVERSITY HIGH SCHO	4771 CAMPUS DRIVE	ENVIROSTOR, SCH	Higher	3477, 0.659, ENE

EXECUTIVE SUMMARY

TARGET PROPERTY SEARCH RESULTS

The target property was not listed in any of the databases searched by EDR.

SURROUNDING SITES: SEARCH RESULTS

Surrounding sites were identified in the following databases.

Elevations have been determined from the USGS Digital Elevation Model and should be evaluated on a relative (not an absolute) basis. Relative elevation information between sites of close proximity should be field verified. Sites with an elevation equal to or higher than the target property have been differentiated below from sites with an elevation lower than the target property.
Page numbers and map identification numbers refer to the EDR Radius Map report where detailed data on individual sites can be reviewed.

Sites listed in ***bold italics*** are in multiple databases.

Unmappable (orphan) sites are not considered in the foregoing analysis.

STANDARD ENVIRONMENTAL RECORDS

Lists of Federal RCRA generators

RCRA-LQG: A review of the RCRA-LQG list, as provided by EDR, and dated 02/17/2025 has revealed that there are 2 RCRA-LQG sites within approximately 0.25 miles of the target property.

Lower Elevation	Address	Direction / Distance	Map ID	Page
CAMPUS PLAZA EPA ID:: CAR000204412	***4501-4547 CAMPUS DR***	***NE 1/8 - 1/4 (0.137 mi.)***	***B4***	***9***
CAMPUS CLEANERS EPA ID:: CAD983581778	***4515 B CAMPUS DRIVE***	***ENE 1/8 - 1/4 (0.145 mi.)***	***B7***	***10***

RCRA-SQG: A review of the RCRA-SQG list, as provided by EDR, and dated 02/17/2025 has revealed that there are 2 RCRA-SQG sites within approximately 0.25 miles of the target property.

Equal/Higher Elevation	Address	Direction / Distance	Map ID	Page
CAMPUS CLEANERS EPA ID:: CAD981669583	***4437 CAMPUS DR***	***NNE 0 - 1/8 (0.016 mi.)***	***1***	***9***

Lower Elevation	Address	Direction / Distance	Map ID	Page
CAMPUS CLEANERS EPA ID:: CAD982438095	***4515 CAMPUS DR***	***ENE 1/8 - 1/4 (0.145 mi.)***	***B10***	***11***

EXECUTIVE SUMMARY

RCRA-VSQG: A review of the RCRA-VSQG list, as provided by EDR, and dated 02/17/2025 has revealed that there is 1 RCRA-VSQG site within approximately 0.25 miles of the target property.

Lower Elevation	Address	Direction / Distance	Map ID	Page
ALBERTSONS 597 EPA ID:: CAR000288456	***4541 CAMPUS DR***	***NE 1/8 - 1/4 (0.196 mi.)***	***C15***	***12***

Lists of state- and tribal hazardous waste facilities

ENVIROSTOR: A review of the ENVIROSTOR list, as provided by EDR, and dated 01/21/2025 has revealed that there is 1 ENVIROSTOR site within approximately 1 mile of the target property.

Equal/Higher Elevation	Address	Direction / Distance	Map ID	Page
UNIVERSITY HIGH SCHO Facility Id: 30820015 Status: No Action Required	***4771 CAMPUS DRIVE***	***ENE 1/2 - 1 (0.659 mi.)***	***26***	***15***

Lists of state and tribal leaking storage tanks

LUST: A review of the LUST list, as provided by EDR, has revealed that there are 4 LUST sites within approximately 0.5 miles of the target property.

Equal/Higher Elevation	Address	Direction / Distance	Map ID	Page
CAMPUS GAS Database: LUST REG 8, Date of Government Version: 02/14/2005 Database: LUST, Date of Government Version: 02/24/2025 Database: ORANGE CO. LUST, Date of Government Version: 10/31/2024 Status: Completed - Case Closed Facility Id: 88UT095 Facility Status: Remedial action (cleanup) Underway Global Id: T0605900678 Global ID: T0605900678	***4601 CAMPUS***	***ENE 1/4 - 1/2 (0.279 mi.)***	***E18***	***13***
FIRE STATION #4 Database: LUST REG 8, Date of Government Version: 02/14/2005 Database: LUST, Date of Government Version: 02/24/2025 Database: ORANGE CO. LUST, Date of Government Version: 10/31/2024 Status: Completed - Case Closed Facility Id: 92UT113 Facility Status: Remediation Plan Global Id: T0605901532 Global ID: T0605901532	***2 CALIFORNIA***	***ENE 1/4 - 1/2 (0.285 mi.)***	***E21***	***14***
UCI - MEDICAL SCIENC Database: LUST REG 8, Date of Government Version: 02/14/2005 Database: LUST, Date of Government Version: 02/24/2025 Database: ORANGE CO. LUST, Date of Government Version: 10/31/2024	***0 CALIFORNIA @ UNIVE***	***WSW 1/4 - 1/2 (0.444 mi.)***	***23***	***14***

Status: Completed - Case Closed
Facility Id: 87UT077
Facility Status: Case Closed
Global Id: T0605900186
Global ID: T0605900186

UC IRVINE MAINTENANC ***897 PELTASON*** ***SW 1/4 - 1/2 (0.469 mi.)*** ***24*** ***15***
Database: LUST REG 8, Date of Government Version: 02/14/2005
Database: LUST, Date of Government Version: 02/24/2025
Database: ORANGE CO. LUST, Date of Government Version: 10/31/2024
Status: Completed - Case Closed
Facility Id: 03UT044
Facility Status: Case Closed
Global Id: T0605929674
Global ID: T0605929674

CPS-SLIC: A review of the CPS-SLIC list, as provided by EDR, has revealed that there are 2 CPS-SLIC sites within approximately 0.5 miles of the target property.

Equal/Higher Elevation	Address	Direction / Distance	Map ID	Page
CAMPUS CLEANERS	***4515-A CAMPUS AVENUE***	***ENE 1/8 - 1/4 (0.226 mi.)***	***D17***	***12***

Database: SLIC REG 8, Date of Government Version: 04/03/2008
Facility Status: Additional Characterization Underway

Lower Elevation	Address	Direction / Distance	Map ID	Page
CAMPUS CLEANERS	4515-A CAMPUS AVENUE	ENE 1/8 - 1/4 (0.145 mi.)	B6	10

Database: CPS-SLIC, Date of Government Version: 02/24/2025
Global Id: SLT8R0703954
Facility Status: Open - Site Assessment

ADDITIONAL ENVIRONMENTAL RECORDS

Local Lists of Hazardous waste / Contaminated Sites

CERS HAZ WASTE: A review of the CERS HAZ WASTE list, as provided by EDR, and dated 01/12/2025 has revealed that there is 1 CERS HAZ WASTE site within approximately 0.25 miles of the target property.

Lower Elevation	Address	Direction / Distance	Map ID	Page
ALBERTSONS 597	***4541 CAMPUS DR***	***NE 1/8 - 1/4 (0.196 mi.)***	***C13***	***12***

Other Ascertainable Records

RCRA NonGen / NLR: A review of the RCRA NonGen / NLR list, as provided by EDR, and dated 02/17/2025 has revealed that there are 5 RCRA NonGen / NLR sites within approximately 0.25 miles of the target property.

Equal/Higher Elevation	Address	Direction / Distance	Map ID	Page
PECORARO/MIDDLE EART EPA ID:: CAC003013579	557 BRANDYWINE RD.	SW 1/8 - 1/4 (0.141 mi.)	5	10

Lower Elevation	Address	Direction / Distance	Map ID	Page
CORNELL COURT EPA ID:: CAL000212253	146 BERKELEY	NNW 0 - 1/8 (0.098 mi.)	A3	9
CAMPUS PLAZA / IRVIN EPA ID:: CAC003242198	***4515 CAMPUS DRIVE***	***ENE 1/8 - 1/4 (0.145 mi.)***	***B8***	***10***
IRVINE CO EPA ID:: CAC003116664	***4537 CAMPUS DR***	***ENE 1/8 - 1/4 (0.148 mi.)***	***B12***	***11***
ALBERTSONS 597 EPA ID:: CAL000384490	***4541 CAMPUS DRIVE***	***NE 1/8 - 1/4 (0.196 mi.)***	***C14***	***12***

UST FINDER RELEASE: A review of the UST FINDER RELEASE list, as provided by EDR, and dated 06/08/2023 has revealed that there are 2 UST FINDER RELEASE sites within approximately 0.5 miles of the target property.

Equal/Higher Elevation	Address	Direction / Distance	Map ID	Page
CAMPUS GAS	4601 CAMPUS	ENE 1/4 - 1/2 (0.279 mi.)	E19	13
FIRE STATION #4	2 CALIFORNIA	ENE 1/4 - 1/2 (0.285 mi.)	E20	13

E MANIFEST: A review of the E MANIFEST list, as provided by EDR, and dated 02/17/2025 has revealed that there are 5 E MANIFEST sites within approximately 0.25 miles of the target property.

Lower Elevation	Address	Direction / Distance	Map ID	Page
CAMPUS CLEANERS	***4515 B CAMPUS DRIVE***	***ENE 1/8 - 1/4 (0.145 mi.)***	***B7***	***10***
CAMPUS PLAZA / IRVIN	***4515 CAMPUS DRIVE***	***ENE 1/8 - 1/4 (0.145 mi.)***	***B8***	***10***
IRVINE CO	***4537 CAMPUS DR***	***ENE 1/8 - 1/4 (0.148 mi.)***	***B12***	***11***
ALBERTSONS 597	***4541 CAMPUS DRIVE***	***NE 1/8 - 1/4 (0.196 mi.)***	***C14***	***12***
ALBERTSONS 597	***4541 CAMPUS DR***	***NE 1/8 - 1/4 (0.196 mi.)***	***C15***	***12***

Cortese: A review of the Cortese list, as provided by EDR, and dated 12/11/2024 has revealed that there are 4 Cortese sites within approximately 0.5 miles of the target property.

Equal/Higher Elevation	Address	Direction / Distance	Map ID	Page
CAMPUS GAS	***4601 CAMPUS***	***ENE 1/4 - 1/2 (0.279 mi.)***	***E18***	***13***

Cleanup Status: COMPLETED - CASE CLOSED

FIRE STATION #4	***2 CALIFORNIA***	***ENE 1/4 - 1/2 (0.285 mi.)***	***E21***	***14***
Cleanup Status: COMPLETED - CASE CLOSED				
UCI - MEDICAL SCIENC	***0 CALIFORNIA @ UNIVE***	***WSW 1/4 - 1/2 (0.444 mi.)***	***23***	***14***
Cleanup Status: COMPLETED - CASE CLOSED				
UC IRVINE MAINTENANC	***897 PELTASON***	***SW 1/4 - 1/2 (0.469 mi.)***	***24***	***15***
Cleanup Status: COMPLETED - CASE CLOSED				

DRYCLEANERS: A review of the DRYCLEANERS list, as provided by EDR, has revealed that there are 4 DRYCLEANERS sites within approximately 0.25 miles of the target property.

Equal/Higher Elevation	Address	Direction / Distance	Map ID	Page
RITZ CLEANERS	4678 CAMPUS DR #C	ENE 1/8 - 1/4 (0.223 mi.)	D16	12
Database: DRYCLEAN SOUTH COAST, Date of Government Version: 11/14/2024				

Lower Elevation	Address	Direction / Distance	Map ID	Page
CAMPUS CLEANERS, D M	4515 CAMPUS DR B	ENE 1/8 - 1/4 (0.145 mi.)	B9	11
Database: DRYCLEAN SOUTH COAST, Date of Government Version: 11/14/2024				
CAMPUS CLEANERS	***4515 CAMPUS DR***	***ENE 1/8 - 1/4 (0.145 mi.)***	***B10***	***11***
Database: DRYCLEANERS, Date of Government Version: 02/20/2025				
Database: DRYCLEAN SOUTH COAST, Date of Government Version: 11/14/2024				
EPA Id: CAD982438095				
EPA Id: CAD983581778				
CAMPUS CLEANERS	4537 CAMPUS DR	ENE 1/8 - 1/4 (0.148 mi.)	B11	11
Database: DRYCLEAN SOUTH COAST, Date of Government Version: 11/14/2024				

HIST CORTESE: A review of the HIST CORTESE list, as provided by EDR, and dated 04/01/2001 has revealed that there are 2 HIST CORTESE sites within approximately 0.5 miles of the target property. target property.

Equal/Higher Elevation	Address	Direction / Distance	Map ID	Page
CAMPUS GAS	***4601 CAMPUS***	***ENE 1/4 - 1/2 (0.279 mi.)***	***E18***	***13***
Reg Id: 083000859T				
OR CO FIRE STN #4 (U	***2 CALIFORNIA ST***	***ENE 1/4 - 1/2 (0.285 mi.)***	***E22***	***14***
Reg Id: 083002064T				

Notify 65: A review of the Notify 65 list, as provided by EDR, and dated 09/05/2024 has revealed that there is 1 Notify 65 site within approximately 1 mile of the target property.

Lower Elevation	Address	Direction / Distance	Map ID	Page
CENTRAL PLANT	BRIDGE ROAD	WNW 1/4 - 1/2 (0.469 mi.)	25	15

EXECUTIVE SUMMARY

EDR HIGH RISK HISTORICAL RECORDS

EDR Exclusive Records

EDR Hist Cleaner: A review of the EDR Hist Cleaner list, as provided by EDR, has revealed that there is 1 EDR Hist Cleaner site within approximately 0.125 miles of the target property.

Lower Elevation	Address	Direction / Distance	Map ID	Page
TORRANCE TOWN CLEANE	188 BERKELEY	NNW 0 - 1/8 (0.085 mi.)	A2	9

Count: 0 records.

ORPHAN SUMMARY

City	EDR ID	Site Name	Site Address	Zip	Database(s)
		NO SITES FOUND			

OVERVIEW MAP - 7951873.2S

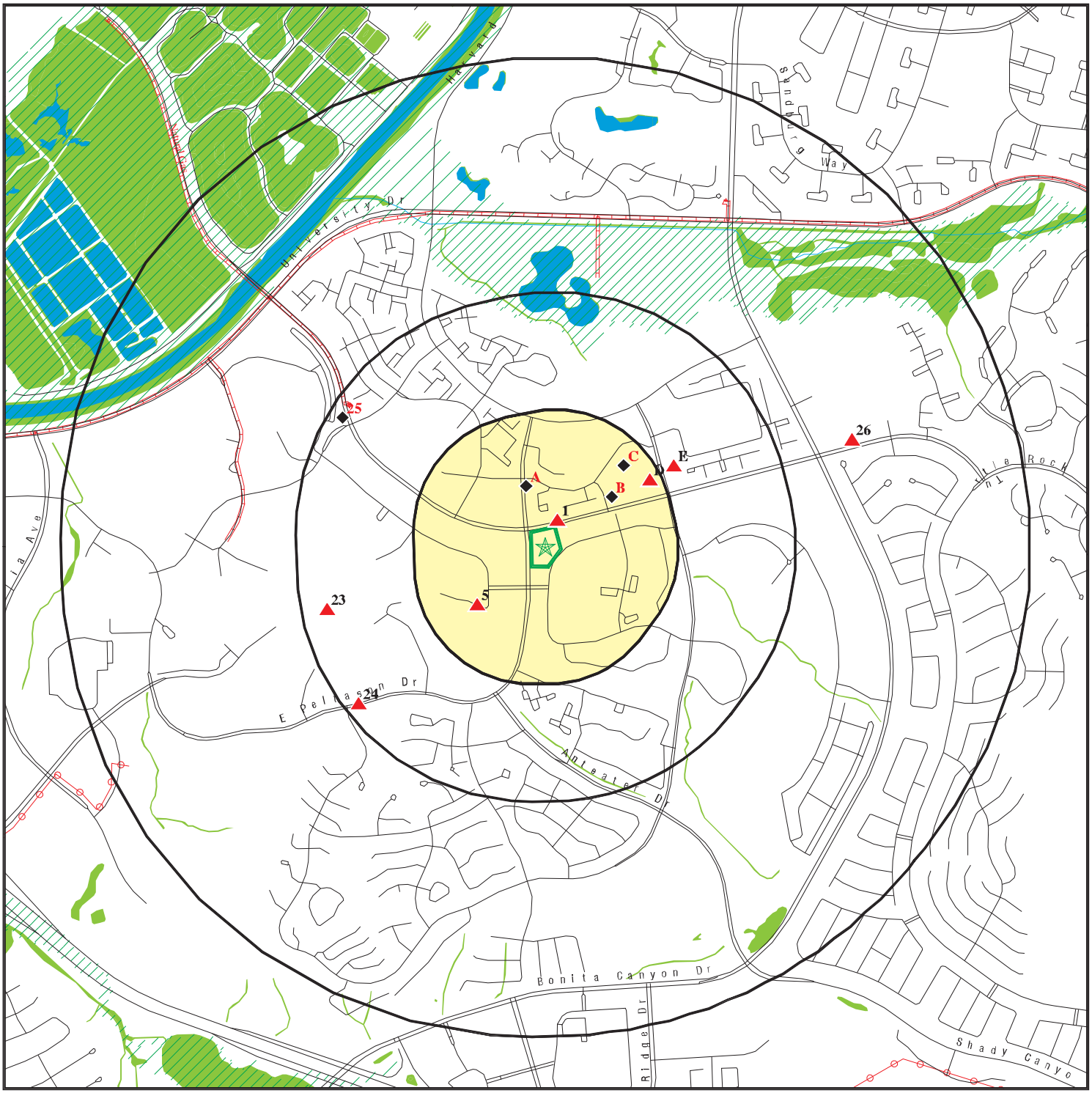

Target Property

Sites at elevations higher than or equal to the target property

Sites at elevations lower than the target property

Manufactured Gas Plants

National Priority List Sites

Dept. Defense Sites

0 1/4 1/2 1 Miles

Indian Reservations BIA

Power transmission lines

Pipelines

Special Flood Hazard Area (1%)

0.2% Annual Chance Flood Hazard

National Wetland Inventory

State Wetlands

Areas of Concern

This report includes Interactive Map Layers to display and/or hide map information. The legend includes only those icons for the default map view.

SITE NAME: 6452 Adobe Cir S	CLIENT: Kimley Horn & Associates, Inc.
ADDRESS: 6452 Adobe Cir S Irvine CA 92617	CONTACT: Cassandra Bretschger INQUIRY #: 7951873.2s
LAT/LONG: 33.647219 / 117.834594	DATE: April 08, 2025 5:13 pm

Copyright © 2025 EDR, Inc. © 2015 TomTom Rel. 2015.

DETAIL MAP - 7951873.2S

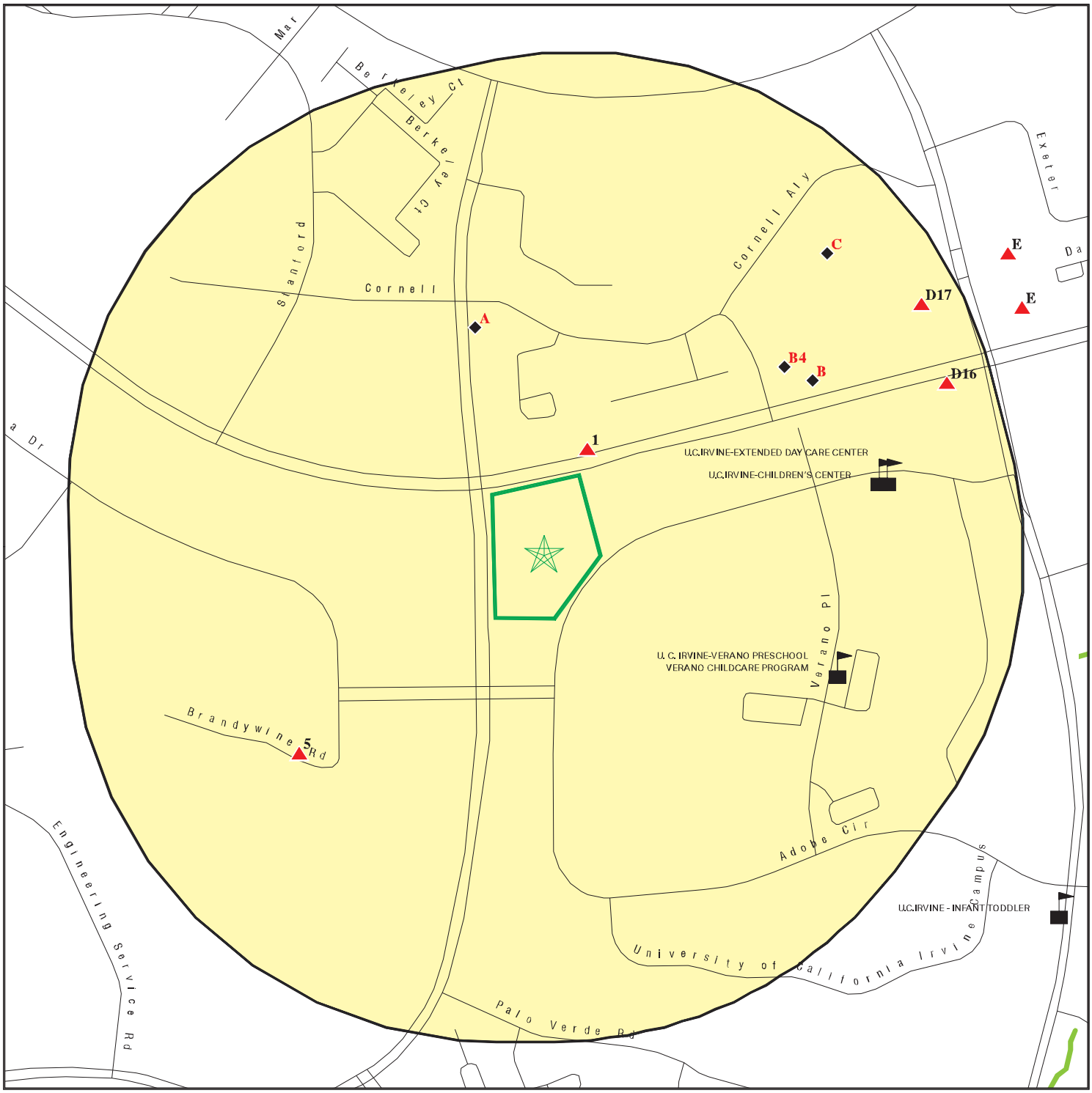

Target Property

Sites at elevations higher than or equal to the target property

Sites at elevations lower than the target property

Manufactured Gas Plants

Sensitive Receptors

National Priority List Sites

Dept. Defense Sites

0 1/16 1/8 1/4 Miles

Indian Reservations BIA

Special Flood Hazard Area (1%)

0.2% Annual Chance Flood Hazard

National Wetland Inventory

State Wetlands

Areas of Concern

N

This report includes Interactive Map Layers to display and/or hide map information. The legend includes only those icons for the default map view.

SITE NAME: 6452 Adobe Cir S ADDRESS: 6452 Adobe Cir S Irvine CA 92617 LAT/LONG: 33.647219 / 117.834594	CLIENT: Kimley Horn & Associates, Inc. CONTACT: Cassandra Bretschger INQUIRY #: 7951873.2s DATE: April 08, 2025 5:18 pm

Copyright © 2025 EDR, Inc. © 2015 TomTom Rel. 2015.

MAP FINDINGS SUMMARY

Database	Search Distance (Miles)	Target Property	< 1/8	1/8 - 1/4	1/4 - 1/2	1/2 - 1	> 1	Total Plotted
STANDARD ENVIRONMENTAL RECORDS								
Lists of Federal NPL (Superfund) sites								
NPL	1.000		0	0	0	0	NR	0
Proposed NPL	1.000		0	0	0	0	NR	0
NPL LIENS	1.000		0	0	0	0	NR	0
Lists of Federal Delisted NPL sites								
Delisted NPL	1.000		0	0	0	0	NR	0
Lists of Federal sites subject to CERCLA removals and CERCLA orders								
FEDERAL FACILITY	0.500		0	0	0	NR	NR	0
SEMS	0.500		0	0	0	NR	NR	0
Lists of Federal CERCLA sites with NFRAP								
SEMS-ARCHIVE	0.500		0	0	0	NR	NR	0
Lists of Federal RCRA facilities undergoing Corrective Action								
CORRACTS	1.000		0	0	0	0	NR	0
Lists of Federal RCRA TSD facilities								
RCRA-TSDF	0.500		0	0	0	NR	NR	0
Lists of Federal RCRA generators								
RCRA-LQG	0.250		0	2	NR	NR	NR	2
RCRA-SQG	0.250		1	1	NR	NR	NR	2
RCRA-VSQG	0.250		0	1	NR	NR	NR	1
Federal institutional controls / engineering controls registries								
LUCIS	0.500		0	0	0	NR	NR	0
US ENG CONTROLS	0.500		0	0	0	NR	NR	0
US INST CONTROLS	0.500		0	0	0	NR	NR	0
Federal ERNS list								
ERNS	0.001		0	NR	NR	NR	NR	0
Lists of state- and tribal (Superfund) equivalent sites								
RESPONSE	1.000		0	0	0	0	NR	0
Lists of state- and tribal hazardous waste facilities								
ENVIROSTOR	1.000		0	0	0	1	NR	1
Lists of state and tribal landfills and solid waste disposal facilities								
SWF/LF	0.500		0	0	0	NR	NR	0

MAP FINDINGS SUMMARY

Database	Search Distance (Miles)	Target Property	< 1/8	1/8 - 1/4	1/4 - 1/2	1/2 - 1	> 1	Total Plotted
Lists of state and tribal leaking storage tanks								
LUST	0.500		0	0	4	NR	NR	4
INDIAN LUST	0.500		0	0	0	NR	NR	0
CPS-SLIC	0.500		0	2	0	NR	NR	2
Lists of state and tribal registered storage tanks								
FEMA UST	0.250		0	0	NR	NR	NR	0
UST	0.250		0	0	NR	NR	NR	0
AST	0.250		0	0	NR	NR	NR	0
INDIAN UST	0.250		0	0	NR	NR	NR	0
Lists of state and tribal voluntary cleanup sites								
VCP	0.500		0	0	0	NR	NR	0
INDIAN VCP	0.500		0	0	0	NR	NR	0
Lists of state and tribal brownfield sites								
BROWNFIELDS	0.500		0	0	0	NR	NR	0
ADDITIONAL ENVIRONMENTAL RECORDS								
Local Brownfield lists								
US BROWNFIELDS	0.500		0	0	0	NR	NR	0
Local Lists of Landfill / Solid Waste Disposal Sites								
WMUDS/SWAT	0.500		0	0	0	NR	NR	0
SWRCY	0.500		0	0	0	NR	NR	0
HAULERS	0.001		0	NR	NR	NR	NR	0
INDIAN ODI	0.500		0	0	0	NR	NR	0
DEBRIS REGION 9	0.500		0	0	0	NR	NR	0
ODI	0.500		0	0	0	NR	NR	0
IHS OPEN DUMPS	0.500		0	0	0	NR	NR	0
Local Lists of Hazardous waste / Contaminated Sites								
US HIST CDL	0.001		0	NR	NR	NR	NR	0
HIST Cal-Sites	1.000		0	0	0	0	NR	0
SCH	0.250		0	0	NR	NR	NR	0
CDL	0.001		0	NR	NR	NR	NR	0
CERS HAZ WASTE	0.250		0	1	NR	NR	NR	1
Toxic Pits	1.000		0	0	0	0	NR	0
US CDL	0.001		0	NR	NR	NR	NR	0
Local Lists of Registered Storage Tanks								
SWEEPS UST	0.250		0	0	NR	NR	NR	0
HIST UST	0.250		0	0	NR	NR	NR	0
CERS TANKS	0.250		0	0	NR	NR	NR	0
CA FID UST	0.250		0	0	NR	NR	NR	0
Local Land Records								
LIENS	0.001		0	NR	NR	NR	NR	0

MAP FINDINGS SUMMARY

Database	Search Distance (Miles)	Target Property	< 1/8	1/8 - 1/4	1/4 - 1/2	1/2 - 1	> 1	Total Plotted
LIENS 2	0.001		0	NR	NR	NR	NR	0
DEED	0.500		0	0	0	NR	NR	0
Records of Emergency Release Reports								
HMIRS	0.001		0	NR	NR	NR	NR	0
CHMIRS	0.001		0	NR	NR	NR	NR	0
LDS	0.001		0	NR	NR	NR	NR	0
MCS	0.001		0	NR	NR	NR	NR	0
Orange Co. Ind Site	0.001		0	NR	NR	NR	NR	0
SPILLS 90	0.001		0	NR	NR	NR	NR	0
Other Ascertainable Records								
RCRA NonGen / NLR	0.250		1	4	NR	NR	NR	5
FUDS	1.000		0	0	0	0	NR	0
DOD	1.000		0	0	0	0	NR	0
SCRD DRYCLEANERS	0.500		0	0	0	NR	NR	0
US FIN ASSUR	0.001		0	NR	NR	NR	NR	0
EPA WATCH LIST	0.001		0	NR	NR	NR	NR	0
2020 COR ACTION	0.250		0	0	NR	NR	NR	0
TSCA	0.001		0	NR	NR	NR	NR	0
TRIS	0.001		0	NR	NR	NR	NR	0
SSTS	0.001		0	NR	NR	NR	NR	0
ROD	1.000		0	0	0	0	NR	0
RMP	0.001		0	NR	NR	NR	NR	0
RAATS	0.001		0	NR	NR	NR	NR	0
PRP	0.001		0	NR	NR	NR	NR	0
PADS	0.001		0	NR	NR	NR	NR	0
ICIS	0.001		0	NR	NR	NR	NR	0
FTTS	0.001		0	NR	NR	NR	NR	0
MLTS	0.001		0	NR	NR	NR	NR	0
COAL ASH DOE	0.001		0	NR	NR	NR	NR	0
COAL ASH EPA	0.500		0	0	0	NR	NR	0
PCB TRANSFORMER	0.001		0	NR	NR	NR	NR	0
RADINFO	0.001		0	NR	NR	NR	NR	0
HIST FTTS	0.001		0	NR	NR	NR	NR	0
DOT OPS	0.001		0	NR	NR	NR	NR	0
CONSENT	1.000		0	0	0	0	NR	0
INDIAN RESERV	1.000		0	0	0	0	NR	0
FUSRAP	1.000		0	0	0	0	NR	0
UMTRA	0.500		0	0	0	NR	NR	0
LEAD SMELTERS	0.001		0	NR	NR	NR	NR	0
US AIRS	0.001		0	NR	NR	NR	NR	0
US MINES	0.250		0	0	NR	NR	NR	0
ABANDONED MINES	0.250		0	0	NR	NR	NR	0
MINES MRDS	0.250		0	0	NR	NR	NR	0
FINDS	0.001		0	NR	NR	NR	NR	0
UXO	1.000		0	0	0	0	NR	0
ECHO	0.001		0	NR	NR	NR	NR	0
DOCKET HWC	0.001		0	NR	NR	NR	NR	0
FUELS PROGRAM	0.250		0	0	NR	NR	NR	0
PFAS NPL	0.250		0	0	NR	NR	NR	0

MAP FINDINGS SUMMARY

Database	Search Distance (Miles)	Target Property	< 1/8	1/8 - 1/4	1/4 - 1/2	1/2 - 1	> 1	Total Plotted
PFAS FEDERAL SITES	0.250		0	0	NR	NR	NR	0
PFAS TSCA	0.250		0	0	NR	NR	NR	0
PFAS TRIS	0.250		0	0	NR	NR	NR	0
PFAS RCRA MANIFEST	0.250		0	0	NR	NR	NR	0
PFAS ATSDR	0.250		0	0	NR	NR	NR	0
PFAS WQP	0.250		0	0	NR	NR	NR	0
PFAS PROJECT	0.250		0	0	NR	NR	NR	0
PFAS NPDES	0.250		0	0	NR	NR	NR	0
PFAS ECHO	0.250		0	0	NR	NR	NR	0
PFAS ECHO FIRE TRAIN	0.250		0	0	NR	NR	NR	0
PFAS PT 139 AIRPORT	0.250		0	0	NR	NR	NR	0
AQUEOUS FOAM NRC	0.250		0	0	NR	NR	NR	0
BIOSOLIDS	0.001		0	NR	NR	NR	NR	0
UST FINDER	0.250		0	0	NR	NR	NR	0
UST FINDER RELEASE	0.500		0	0	2	NR	NR	2
E MANIFEST	0.250		0	5	NR	NR	NR	5
PFAS	0.250		0	0	NR	NR	NR	0
AQUEOUS FOAM	0.250		0	0	NR	NR	NR	0
CA BOND EXP. PLAN	1.000		0	0	0	0	NR	0
CHROME PLATING	0.500		0	0	0	NR	NR	0
Cortese	0.500		0	0	4	NR	NR	4
CUPA Listings	0.250		0	0	NR	NR	NR	0
DRYCLEANERS	0.250		0	4	NR	NR	NR	4
EMI	0.001		0	NR	NR	NR	NR	0
ENF	0.001		0	NR	NR	NR	NR	0
Financial Assurance	0.001		0	NR	NR	NR	NR	0
ICE	0.001		0	NR	NR	NR	NR	0
HIST CORTESE	0.500		0	0	2	NR	NR	2
HWP	1.000		0	0	0	0	NR	0
HWT	0.250		0	0	NR	NR	NR	0
HWTS	0.001		0	NR	NR	NR	NR	0
HAZNET	0.001		0	NR	NR	NR	NR	0
MINES	0.250		0	0	NR	NR	NR	0
MWMP	0.250		0	0	NR	NR	NR	0
NPDES	0.001		0	NR	NR	NR	NR	0
PEST LIC	0.001		0	NR	NR	NR	NR	0
PROC	0.500		0	0	0	NR	NR	0
Notify 65	1.000		0	0	1	0	NR	1
HAZMAT	0.250		0	0	NR	NR	NR	0
UIC	0.001		0	NR	NR	NR	NR	0
UIC GEO	0.001		0	NR	NR	NR	NR	0
WASTEWATER PITS	0.500		0	0	0	NR	NR	0
WDS	0.001		0	NR	NR	NR	NR	0
WIP	0.250		0	0	NR	NR	NR	0
MILITARY PRIV SITES	0.001		0	NR	NR	NR	NR	0
PROJECT	0.001		0	NR	NR	NR	NR	0
WDR	0.001		0	NR	NR	NR	NR	0
CIWQS	0.001		0	NR	NR	NR	NR	0
CERS	0.001		0	NR	NR	NR	NR	0
NON-CASE INFO	0.001		0	NR	NR	NR	NR	0
OTHER OIL GAS	0.001		0	NR	NR	NR	NR	0

MAP FINDINGS SUMMARY

Database	Search Distance (Miles)	Target Property	< 1/8	1/8 - 1/4	1/4 - 1/2	1/2 - 1	> 1	Total Plotted
PROD WATER PONDS	0.001		0	NR	NR	NR	NR	0
SAMPLING POINT	0.001		0	NR	NR	NR	NR	0
WELL STIM PROJ	0.001		0	NR	NR	NR	NR	0
EDR HIGH RISK HISTORICAL RECORDS								
EDR Exclusive Records								
EDR MGP	1.000		0	0	0	0	NR	0
EDR Hist Auto	0.125		0	NR	NR	NR	NR	0
EDR Hist Cleaner	0.125		1	NR	NR	NR	NR	1
EDR RECOVERED GOVERNMENT ARCHIVES								
Exclusive Recovered Govt. Archives								
RGA LF	0.001		0	NR	NR	NR	NR	0
RGA LUST	0.001		0	NR	NR	NR	NR	0
- Totals --		0	3	20	13	1	0	37

NOTES:

TP = Target Property

NR = Not Requested at this Search Distance

Sites may be listed in more than one database

Map ID Direction Distance Elevation	Site	Database(s)	EDR ID Number EPA ID Number
1 **NNE** **< 1/8** **0.016 mi.** **86 ft.** **Relative:** **Higher**	**CAMPUS CLEANERS** **4437 CAMPUS DR** **IRVINE, CA 92612** Click here for full text details **RCRA-SQG** EPA Id CAD981669583 **FINDS** Registry ID: 110008271618 **ECHO** Registry ID 110008271618	**RCRA-SQG** **FINDS** **ECHO**	**1000350257** **CAD981669583**
A2 **NNW** **< 1/8** **0.085 mi.** **447 ft.** **Relative:** **Lower**	**TORRANCE TOWN CLEANERS** **188 BERKELEY** **IRVINE, CA 92612** Click here for full text details	**EDR Hist Cleaner**	**1020106725** **N/A**
A3 **NNW** **< 1/8** **0.098 mi.** **518 ft.** **Relative:** **Lower**	**CORNELL COURT** **146 BERKELEY** **IRVINE, CA 92612** Click here for full text details **RCRA NonGen / NLR** EPA Id CAL000212253	**RCRA NonGen / NLR**	**1024799555** **CAL000212253**
B4 **NE** **1/8-1/4** **0.137 mi.** **723 ft.** **Relative:** **Lower**	**CAMPUS PLAZA** **4501-4547 CAMPUS DR** **IRVINE, CA 92612** Click here for full text details **RCRA-LQG** EPA Id CAR000204412 **HAZNET** GEPAID CAR000204412	**RCRA-LQG** **HWTS** **HAZNET**	**1012210454** **CAR000204412**

Map ID Direction Distance Elevation	Site	Database(s)	EDR ID Number EPA ID Number
5 SW 1/8-1/4 0.141 mi. 742 ft. Relative: Higher	**PECORARO/MIDDLE EARTH 557 BRANDYWINE RD. IRVINE, CA 92612** Click here for full text details **RCRA NonGen / NLR** EPA Id CAC003013579	**RCRA NonGen / NLR**	**1025834001 CAC003013579**
B6 ENE 1/8-1/4 0.145 mi. 767 ft. Relative: Lower	**CAMPUS CLEANERS 4515-A CAMPUS AVENUE IRVINE, CA** Click here for full text details **CPS-SLIC** Global Id SLT8R0703954 Facility Status Open - Site Assessment Click here to access the California GeoTracker records for this facility	**CPS-SLIC**	**S104156612 N/A**
B7 ENE 1/8-1/4 0.145 mi. 767 ft. Relative: Lower	**CAMPUS CLEANERS 4515 B CAMPUS DRIVE IRVINE, CA 92612** Click here for full text details **RCRA-LQG** EPA Id CAD983581778 **FINDS** Registry ID: 110008277836 **ECHO** Registry ID 110008277836	**RCRA-LQG FINDS ECHO E MANIFEST**	**1000473010 CAD983581778**
B8 ENE 1/8-1/4 0.145 mi. 767 ft. Relative: Lower	**CAMPUS PLAZA / IRVINE COMPANY 4515 CAMPUS DRIVE IRVINE, CA 92612** Click here for full text details **RCRA NonGen / NLR** EPA Id CAC003242198	**RCRA NonGen / NLR E MANIFEST**	**1027699165 CAC003242198**

B9
ENE
1/8-1/4
0.145 mi.
767 ft.

Relative:
Lower

CAMPUS CLEANERS, D MARKARIAN
4515 CAMPUS DR B
IRVINE, CA 92612

DRYCLEANERS

S121700020
N/A

Click here for full text details

B10
ENE
1/8-1/4
0.145 mi.
767 ft.

Relative:
Lower

CAMPUS CLEANERS
4515 CAMPUS DR
IRVINE, CA 92612

RCRA-SQG
Orange Co. Ind Site
DRYCLEANERS
EMI

1000708809
CAD982438095

Click here for full text details

RCRA-SQG
EPA Id CAD982438095

Orange Co. Ind Site
Current Status OPEN
Case ID 97IC043

DRYCLEANERS
EPA Id CAD982438095
EPA Id CAD983581778

EMI
Facility Id 57850

B11
ENE
1/8-1/4
0.148 mi.
784 ft.

Relative:
Lower

CAMPUS CLEANERS
4537 CAMPUS DR
IRVINE, CA 92715

DRYCLEANERS

S121695995
N/A

Click here for full text details

B12
ENE
1/8-1/4
0.148 mi.
784 ft.

Relative:
Lower

IRVINE CO
4537 CAMPUS DR
IRVINE, CA 92612

RCRA NonGen / NLR
E MANIFEST

1026804542
CAC003116664

Click here for full text details

RCRA NonGen / NLR
EPA Id CAC003116664

Map ID Direction Distance Elevation	Site	Database(s)	EDR ID Number EPA ID Number
C13 **NE** **1/8-1/4** **0.196 mi.** **1036 ft.** **Relative:** **Lower**	**ALBERTSONS 597** **4541 CAMPUS DR** **IRVINE, CA 92612** Click here for full text details **HAZNET** GEPAID CAR000288456 GEPAID CAL000324822	**CERS HAZ WASTE** **HWTS** **HAZNET** **CERS**	**S113149825** **N/A**
C14 **NE** **1/8-1/4** **0.196 mi.** **1036 ft.** **Relative:** **Lower**	**ALBERTSONS 597** **4541 CAMPUS DRIVE** **IRVINE, CA 92612** Click here for full text details **RCRA NonGen / NLR** EPA Id CAL000384490	**RCRA NonGen / NLR** **E MANIFEST**	**1016954952** **CAL000384490**
C15 **NE** **1/8-1/4** **0.196 mi.** **1036 ft.** **Relative:** **Lower**	**ALBERTSONS 597** **4541 CAMPUS DR** **IRVINE, CA 92612** Click here for full text details **RCRA-VSQG** EPA Id CAR000288456	**RCRA-VSQG** **E MANIFEST**	**1024877260** **CAR000288456**
D16 **ENE** **1/8-1/4** **0.223 mi.** **1180 ft.** **Relative:** **Higher**	**RITZ CLEANERS** **4678 CAMPUS DR #C** **IRVINE, CA 92612** Click here for full text details	**DRYCLEANERS**	**S121694901** **N/A**
D17 **ENE** **1/8-1/4** **0.226 mi.** **1192 ft.** **Relative:** **Higher**	**CAMPUS CLEANERS** **4515-A CAMPUS AVENUE** **IRVINE, CA** Click here for full text details **CPS-SLIC** Facility Status Additional Characterization Underway	**CPS-SLIC** **CERS**	**S108542906** **N/A**

E18
ENE
1/4-1/2
0.279 mi.
1474 ft.

Relative:
Higher

CAMPUS GAS
4601 CAMPUS
IRVINE, CA 92715

LUST
CA FID UST
Cortese
HIST CORTESE
HAZNET
CERS

S101619837
N/A

Click here for full text details

LUST
Facility Status Remedial action (cleanup) Underway
Status Completed - Case Closed
Facility Id 88UT095
Global Id T0605900678
Global ID T0605900678

CA FID UST
Facility Id 30000793
Status A

Cortese
Cleanup Status COMPLETED - CASE CLOSED

HIST CORTESE
Reg Id 083000859T

HAZNET
GEPAID CAR000142711

E19
ENE
1/4-1/2
0.279 mi.
1474 ft.

Relative:
Higher

CAMPUS GAS
4601 CAMPUS
IRVINE, CA 92612

UST FINDER RELEASE

1028930251
N/A

Click here for full text details

E20
ENE
1/4-1/2
0.285 mi.
1504 ft.

Relative:
Higher

FIRE STATION #4
2 CALIFORNIA
IRVINE, CA 92612

UST FINDER RELEASE

1028957632
N/A

Click here for full text details

E21
ENE
1/4-1/2
0.285 mi.
1504 ft.

Relative:
Higher

FIRE STATION #4
2 CALIFORNIA
IRVINE, CA 92715

LUST **S105084060**
Cortese **N/A**
CERS

Click here for full text details

LUST
Facility Status Remediation Plan
Status Completed - Case Closed
Facility Id 92UT113
Global Id T0605901532
Global ID T0605901532

Cortese
Cleanup Status COMPLETED - CASE CLOSED

E22
ENE
1/4-1/2
0.285 mi.
1504 ft.

Relative:
Higher

OR CO FIRE STN #4 (UNIVERSITY)
2 CALIFORNIA ST
IRVINE, CA 92715

SWEEPS UST **U002096244**
CA FID UST **N/A**
HIST CORTESE

Click here for full text details

SWEEPS UST
Status A
Tank Status A
Comp Number 6067

CA FID UST
Facility Id 30001287
Status A

HIST CORTESE
Reg Id 083002064T

23
WSW
1/4-1/2
0.444 mi.
2345 ft.

Relative:
Higher

UCI - MEDICAL SCIENCE I
0 CALIFORNIA @ UNIVERSITY
IRVINE, CA 92717

LUST **S106117682**
Cortese **N/A**
CERS

Click here for full text details

LUST
Facility Status Case Closed
Status Completed - Case Closed
Facility Id 87UT077
Global Id T0605900186
Global ID T0605900186

Cortese
Cleanup Status COMPLETED - CASE CLOSED

24
SW
1/4-1/2
0.469 mi.
2474 ft.

Relative:
Higher

UC IRVINE MAINTENANCE YARD - BLDG. 897
897 PELTASON
IRVINE, CA 92697

LUST
Cortese
CERS

S106387402
N/A

Click here for full text details

LUST
Facility Status Case Closed
Status Completed - Case Closed
Facility Id 03UT044
Global Id T0605929674
Global ID T0605929674

Cortese
Cleanup Status COMPLETED - CASE CLOSED

25
WNW
1/4-1/2
0.469 mi.
2477 ft.

Relative:
Lower

CENTRAL PLANT
BRIDGE ROAD
IRVINE, CA 90263

Notify 65

S100178927
N/A

Click here for full text details

26
ENE
1/2-1
0.659 mi.
3477 ft.

Relative:
Higher

UNIVERSITY HIGH SCHOOL
4771 CAMPUS DRIVE
IRVINE, CA 92612

ENVIROSTOR
SCH

S118756664
N/A

Click here for full text details

ENVIROSTOR
Facility Id 30820015
Status No Action Required

SCH
Facility Id 30820015
Status No Action Required

GOVERNMENT RECORDS SEARCHED / DATA CURRENCY TRACKING

St	Acronym	Full Name	Government Agency	Gov Date	Arvl. Date	Active Date
CA	AQUEOUS FOAM	Former Fire Training Facility Assessments Listing	State Water Resources Control Board	12/02/2024	12/03/2024	02/24/2025
CA	AST	Aboveground Petroleum Storage Tank Facilities	California Environmental Protection Agency	07/06/2016	07/12/2016	09/19/2016
CA	BROWNFIELDS	Considered Brownfieds Sites Listing	State Water Resources Control Board	12/11/2024	12/11/2024	03/03/2025
CA	CA BOND EXP. PLAN	Bond Expenditure Plan	Department of Health Services	01/01/1989	07/27/1994	08/02/1994
CA	CA FID UST	Facility Inventory Database	California Environmental Protection Agency	10/31/1994	09/05/1995	09/29/1995
CA	CDL	Clandestine Drug Labs	Department of Toxic Substances Control	12/31/2022	03/21/2024	06/12/2024
CA	CERS	CalEPA Regulated Site Portal Data	California Environmental Protection Agency	01/12/2025	01/14/2025	03/28/2025
CA	CERS HAZ WASTE	California Environmental Reporting System Hazardous Waste	CalEPA	01/12/2025	01/14/2025	03/28/2025
CA	CERS TANKS	California Environmental Reporting System (CERS) Tanks	California Environmental Protection Agency	01/12/2025	01/14/2025	03/28/2025
CA	CHMIRS	California Hazardous Material Incident Report System	Office of Emergency Services	12/30/2024	01/14/2025	03/28/2025
CA	CHROME PLATING	Chrome Plating Facilities Listing	State Water Resources Control Board	12/02/2024	12/03/2024	02/24/2025
CA	CIWQS	California Integrated Water Quality System	State Water Resources Control Board	11/20/2024	11/20/2024	02/12/2025
CA	CORTESE	"Cortese" Hazardous Waste & Substances Sites List	CAL EPA/Office of Emergency Information	12/11/2024	12/11/2024	03/04/2025
CA	CPS-SLIC	Statewide SLIC Cases (GEOTRACKER)	State Water Resources Control Board	02/24/2025	02/24/2025	02/26/2025
CA	CUPA LIV-PLE	CUPA Facility Listing	Livermore-Pleasanton Fire Department	09/19/2024	11/05/2024	01/31/2025
CA	DEED	Deed Restriction Listing	DTSC and SWRCB	11/20/2024	11/20/2024	02/13/2025
CA	DRYCLEAN AMADOR	Amador Air District Drycleaner Facility Listing	Amador Air Quality Management District	04/26/2023	04/27/2023	07/13/2023
CA	DRYCLEAN AVAQMD	Antelope Valley Air Quality Management District Drycleaner L	Antelope Valley Air Quality Management Distri	05/29/2024	11/07/2024	11/22/2024
CA	DRYCLEAN BAY AREA	Bay Area Air Quality Management District Drycleaner Facility	Bay Area Air Quality Management District	02/20/2019	05/30/2019	05/01/2023
CA	DRYCLEAN BUTTE	Butte County Air Quality Management DistrictDrycleaner Facil	Butte County Air Quality Management District	09/10/2024	09/11/2024	11/25/2024
CA	DRYCLEAN CALAVERAS	Calaveras County Environmental Management Agency Drycleaner	Calaveras County Environmental Management Age	06/17/2019	06/19/2019	05/01/2023
CA	DRYCLEAN EAST KERN	Eastern Kern Air Pollution Control District District Dryclea	Eastern Kern Air Pollution Control District	08/21/2024	08/22/2024	11/05/2024
CA	DRYCLEAN FEATHER RVR	Feather River Air Quality Management District Drycleaner Fac	Feather River Air Quality Management District	03/08/2023	03/09/2023	06/05/2023
CA	DRYCLEAN GLENN	Glenn County Air Pollution Control District Drycleaner Facil	Glenn County Air Pollution Control District	08/26/2024	08/28/2024	11/13/2024
CA	DRYCLEAN GRANT	Grant Recipients List	California Air Resources Board	12/31/2021	01/26/2024	04/16/2024
CA	DRYCLEAN IMPERIAL	Imperial County Air Pollution Control District Drycleaner Fa	Imperial County Air Pollution Control Distric	10/02/2024	10/03/2024	12/20/2024
CA	DRYCLEAN LAKE	Lake County Air Quality Management District Drycleaner Facil	Lake County Air Quality Management District	02/15/2024	02/16/2024	05/02/2024
CA	DRYCLEAN MENDOCINO	Mendocino County Air Quality Management District Drycleaner	Mendocino County Air Quality Management Distr	08/26/2024	09/03/2024	11/13/2024
CA	DRYCLEAN MOJAVE	Mojave Desert Air Quality Management District Drycleaner Fac	Mojave Desert Air Quality Management District	08/21/2024	08/22/2024	11/05/2024
CA	DRYCLEAN MONTERY BAY	Monterey Bay Air Quality Management District Drycleaner Faci	Monterey Bay Air Quality Management District	09/09/2024	09/11/2024	11/26/2024
CA	DRYCLEAN N COAST	North Coast Unified Air Quality Management District Dryclean	North Coast Unified Air Quality Management Di	11/30/2016	04/19/2019	05/01/2023
CA	DRYCLEAN N SIERRA	Northern Sierra Air Quality Management District Drycleaner F	Northern Sierra Air Quality Management Distri	08/22/2024	08/22/2024	11/05/2024
CA	DRYCLEAN N SONOMA	Norther Sonoma County County Air Pollution Control District	Santa Barbara County Air Pollution Control Di	08/23/2024	08/26/2024	11/05/2024
CA	DRYCLEAN PLACER	Placer County Air Quality Management District Drycleaner Fac	Placer County Air Quality Management District	05/15/2023	05/17/2023	08/14/2023
CA	DRYCLEAN SACRAMENTO	Sacramento Metropolitan Air Quality Management DistrictDrycl	Sacramento Metropolitan Air Quality Managemen	09/03/2024	09/05/2024	11/13/2024
CA	DRYCLEAN SAN DIEGO	San Diego County Air Pollution Control District Drycleaner F	San Diego County Air Pollution Control Distri	08/21/2024	08/28/2024	11/13/2024
CA	DRYCLEAN SAN JOAQUIN	San Joaquin Valley Air Pollution Control District District D	San Joaquin Valley Air Pollution Control Dist	08/22/2024	08/22/2024	11/05/2024
CA	DRYCLEAN SAN LUIS OB	San Luis Obispo County Air Pollution Control District Drycle	San Luis Obispo County Air Pollution Control	01/03/2024	01/04/2024	03/20/2024
CA	DRYCLEAN SANTA BARB	Santa Barbara County Air Pollution Control District Dryclean	Santa Barbara County Air Pollution Control Di	02/19/2019	04/17/2019	05/01/2023
CA	DRYCLEAN SHASTA	Shasta County Air Quality Management District District Drycl	Shasta County Air Quality Management District	08/29/2024	09/05/2024	11/13/2024
CA	DRYCLEAN SOUTH COAST	South Coast Air Quality Management District Drycleaner Listi	South Coast Air Quality Management District	11/14/2024	11/15/2024	02/05/2025
CA	DRYCLEAN TEHAMA	Tehama County Air Pollution Control District Drycleaner Faci	Tehama County Air Pollution Control District	04/24/2019	04/24/2019	05/01/2023
CA	DRYCLEAN VENTURA	Drycleaner Facility Listing	Ventura County Air Pollution Control District	08/26/2024	08/28/2024	11/14/2024
CA	DRYCLEAN YOLO-SOLANO	Yolo-Solano Air Quality Management District Drycleaner Facil	Yolo-Solano Air Quality Management District	08/21/2024	08/26/2024	11/06/2024
CA	DRYCLEANERS	Cleaner Facilities	Department of Toxic Substance Control	02/20/2025	02/26/2025	03/28/2025
CA	EMI	Emissions Inventory Data	California Air Resources Board	12/31/2022	06/11/2024	09/03/2024
CA	ENF	Enforcement Action Listing	State Water Resoruces Control Board	01/13/2025	01/14/2025	03/28/2025

GOVERNMENT RECORDS SEARCHED / DATA CURRENCY TRACKING

St	Acronym	Full Name	Government Agency	Gov Date	Arvl. Date	Active Date
CA	ENVIROSTOR	EnviroStor Database	Department of Toxic Substances Control	01/21/2025	01/22/2025	04/03/2025
CA	FIN ASSURANCE 1	Financial Assurance Information Listing	Department of Toxic Substances Control	01/09/2025	01/14/2025	03/28/2025
CA	FIN ASSURANCE 2	Financial Assurance Information Listing	California Integrated Waste Management Board	11/06/2024	11/08/2024	01/31/2025
CA	HAULERS	Registered Waste Tire Haulers Listing	Integrated Waste Management Board	11/13/2024	11/15/2024	12/12/2024
CA	HAZNET	Facility and Manifest Data	California Environmental Protection Agency	12/31/2024	01/03/2025	03/19/2025
CA	HIST CAL-SITES	Calsites Database	Department of Toxic Substance Control	08/08/2005	08/03/2006	08/24/2006
CA	HIST CORTESE	Hazardous Waste & Substance Site List	Department of Toxic Substances Control	04/01/2001	01/22/2009	04/08/2009
CA	HIST UST	Hazardous Substance Storage Container Database	State Water Resources Control Board	10/15/1990	01/25/1991	02/12/1991
CA	HWP	EnviroStor Permitted Facilities Listing	Department of Toxic Substances Control	11/08/2024	11/08/2024	02/03/2025
CA	HWT	Registered Hazardous Waste Transporter Database	Department of Toxic Substances Control	12/27/2024	12/27/2024	03/13/2025
CA	HWTS	Hazardous Waste Tracking System	Department of Toxic Substances Control	07/19/2024	07/30/2024	08/28/2024
CA	ICE	Inspection, Compliance and Enforcement	Department of Toxic Subsances Control	11/08/2024	11/08/2024	02/03/2025
CA	LDS	Land Disposal Sites Listing (GEOTRACKER)	State Water Qualilty Control Board	02/24/2025	02/24/2025	02/26/2025
CA	LIENS	Environmental Liens Listing	Department of Toxic Substances Control	11/26/2024	12/03/2024	12/31/2024
CA	LUST	Leaking Underground Fuel Tank Report (GEOTRACKER)	State Water Resources Control Board	02/24/2025	02/24/2025	02/26/2025
CA	LUST REG 1	Active Toxic Site Investigation	California Regional Water Quality Control Boa	02/01/2001	02/28/2001	03/29/2001
CA	LUST REG 2	Fuel Leak List	California Regional Water Quality Control Boa	09/30/2004	10/20/2004	11/19/2004
CA	LUST REG 3	Leaking Underground Storage Tank Database	California Regional Water Quality Control Boa	05/19/2003	05/19/2003	06/02/2003
CA	LUST REG 4	Underground Storage Tank Leak List	California Regional Water Quality Control Boa	09/07/2004	09/07/2004	10/12/2004
CA	LUST REG 5	Leaking Underground Storage Tank Database	California Regional Water Quality Control Boa	07/01/2008	07/22/2008	07/31/2008
CA	LUST REG 6L	Leaking Underground Storage Tank Case Listing	California Regional Water Quality Control Boa	09/09/2003	09/10/2003	10/07/2003
CA	LUST REG 6V	Leaking Underground Storage Tank Case Listing	California Regional Water Quality Control Boa	06/07/2005	06/07/2005	06/29/2005
CA	LUST REG 7	Leaking Underground Storage Tank Case Listing	California Regional Water Quality Control Boa	02/26/2004	02/26/2004	03/24/2004
CA	LUST REG 8	Leaking Underground Storage Tanks	California Regional Water Quality Control Boa	02/14/2005	02/15/2005	03/28/2005
CA	LUST REG 9	Leaking Underground Storage Tank Report	California Regional Water Quality Control Boa	03/01/2001	04/23/2001	05/21/2001
CA	MCS	Military Cleanup Sites Listing (GEOTRACKER)	State Water Resources Control Board	02/24/2025	02/24/2025	02/26/2025
CA	MILITARY PRIV SITES	Military Privatized Sites (GEOTRACKER)	State Water Resources Control Board	02/24/2025	02/24/2025	02/26/2025
CA	MILITARY UST SITES	Military UST Sites (GEOTRACKER)	State Water Resources Control Board	02/24/2025	02/24/2025	02/26/2025
CA	MINES	Mines Site Location Listing	Department of Conservation	12/02/2024	12/03/2024	02/24/2025
CA	MWMP	Medical Waste Management Program Listing	Department of Public Health	10/07/2024	11/20/2024	02/13/2025
CA	NON-CASE INFO	Non-Case Information Sites (GEOTRACKER)	State Water Resources Control Board	02/24/2025	02/24/2025	02/26/2025
CA	NOTIFY 65	Proposition 65 Records	State Water Resources Control Board	09/05/2024	09/06/2024	11/13/2024
CA	NPDES	NPDES Permits Listing	State Water Resources Control Board	11/04/2024	11/05/2024	01/31/2025
CA	OTHER OIL GAS	Other Oil & Gas Projects Sites (GEOTRACKER)	State Water Resources Control Board	02/24/2025	02/24/2025	02/26/2025
CA	PEST LIC	Pesticide Regulation Licenses Listing	Department of Pesticide Regulation	11/20/2024	11/20/2024	02/13/2025
CA	PFAS	PFAS Contamination Site Location Listing	State Water Resources Control Board	12/02/2024	12/03/2024	02/24/2025
CA	PROC	Certified Processors Database	Department of Conservation	12/02/2024	12/03/2024	02/24/2025
CA	PROD WATER PONDS	Produced Water Ponds Sites (GEOTRACKER)	State Water Resources Control Board	02/24/2025	02/24/2025	02/26/2025
CA	PROJECT	Project Sites (GEOTRACKER)	State Water Resources Control Board	02/24/2025	02/24/2025	02/26/2025
CA	RESPONSE	State Response Sites	Department of Toxic Substances Control	01/21/2025	01/22/2025	04/03/2025
CA	RGA LF	Recovered Government Archive Solid Waste Facilities List	Department of Resources Recycling and Recover		07/01/2013	01/13/2014
CA	RGA LUST	Recovered Government Archive Leaking Underground Storage Tan	State Water Resources Control Board		07/01/2013	12/30/2013
CA	SAMPLING POINT	Sampling Point ? Public Sites (GEOTRACKER)	State Water Resources Control Board	02/24/2025	02/24/2025	02/26/2025
CA	SAN FRANCISCO AST	Aboveground Storage Tank Site Listing	San Francisco County Department of Public Hea	07/29/2024	07/30/2024	10/17/2024
CA	SAN JOSE HAZMAT	Hazardous Material Facilities	City of San Jose Fire Department	11/03/2020	11/05/2020	01/26/2021
CA	SCH	School Property Evaluation Program	Department of Toxic Substances Control	01/21/2025	01/22/2025	04/03/2025
CA	SLIC REG 1	Active Toxic Site Investigations	California Regional Water Quality Control Boa	04/03/2003	04/07/2003	04/25/2003

GOVERNMENT RECORDS SEARCHED / DATA CURRENCY TRACKING

St	Acronym	Full Name	Government Agency	Gov Date	Arvl. Date	Active Date
CA	SLIC REG 2	Spills, Leaks, Investigation & Cleanup Cost Recovery Listing	Regional Water Quality Control Board San Fran	09/30/2004	10/20/2004	11/19/2004
CA	SLIC REG 3	Spills, Leaks, Investigation & Cleanup Cost Recovery Listing	California Regional Water Quality Control Boa	05/18/2006	05/18/2006	06/15/2006
CA	SLIC REG 4	Spills, Leaks, Investigation & Cleanup Cost Recovery Listing	Region Water Quality Control Board Los Angele	11/17/2004	11/18/2004	01/04/2005
CA	SLIC REG 5	Spills, Leaks, Investigation & Cleanup Cost Recovery Listing	Regional Water Quality Control Board Central	04/01/2005	04/05/2005	04/21/2005
CA	SLIC REG 6L	SLIC Sites	California Regional Water Quality Control Boa	09/07/2004	09/07/2004	10/12/2004
CA	SLIC REG 6V	Spills, Leaks, Investigation & Cleanup Cost Recovery Listing	Regional Water Quality Control Board, Victorv	05/24/2005	05/25/2005	06/16/2005
CA	SLIC REG 7	SLIC List	California Regional Quality Control Board, Co	11/24/2004	11/29/2004	01/04/2005
CA	SLIC REG 8	Spills, Leaks, Investigation & Cleanup Cost Recovery Listing	California Region Water Quality Control Board	04/03/2008	04/03/2008	04/14/2008
CA	SLIC REG 9	Spills, Leaks, Investigation & Cleanup Cost Recovery Listing	California Regional Water Quality Control Boa	09/10/2007	09/11/2007	09/28/2007
CA	SPILLS 90	SPILLS90 data from FirstSearch	FirstSearch	06/06/2012	01/03/2013	02/22/2013
CA	SWEEPS UST	SWEEPS UST Listing	State Water Resources Control Board	06/01/1994	07/07/2005	08/11/2005
CA	SWF/LF (SWIS)	Solid Waste Information System	Department of Resources Recycling and Recover	11/04/2024	11/06/2024	01/31/2025
CA	SWRCY	Recycler Database	Department of Conservation	12/02/2024	12/03/2024	02/24/2025
CA	TOXIC PITS	Toxic Pits Cleanup Act Sites	State Water Resources Control Board	07/01/1995	08/30/1995	09/26/1995
CA	UIC	UIC Listing	Deaprtment of Conservation	12/02/2024	12/03/2024	02/25/2025
CA	UIC GEO	Underground Injection Control Sites (GEOTRACKER)	State Water Resource Control Board	02/24/2025	02/24/2025	02/26/2025
CA	UST	Active UST Facilities	SWRCB	11/26/2024	11/26/2024	02/20/2025
CA	UST CLOSURE	Proposed Closure of Underground Storage Tank (UST) Cases	State Water Resources Control Board	11/25/2024	12/03/2024	01/07/2025
CA	VCP	Voluntary Cleanup Program Properties	Department of Toxic Substances Control	01/21/2025	01/22/2025	04/03/2025
CA	WASTEWATER PITS	Oil Wastewater Pits Listing	RWQCB, Central Valley Region	02/11/2021	07/01/2021	09/29/2021
CA	WDR	Waste Discharge Requirements Listing	State Water Resources Control Board	12/02/2024	12/03/2024	02/25/2025
CA	WDS	Waste Discharge System	State Water Resources Control Board	06/19/2007	06/20/2007	06/29/2007
CA	WELL STIM PROJ	Well Stimulation Project (GEOTRACKER)	State Water Resources Control Board	02/24/2025	02/24/2025	02/26/2025
CA	WIP	Well Investigation Program Case List	Los Angeles Water Quality Control Board	07/03/2009	07/21/2009	08/03/2009
CA	WMUDS/SWAT	Waste Management Unit Database	State Water Resources Control Board	04/01/2000	04/10/2000	05/10/2000
US	2020 COR ACTION	2020 Corrective Action Program List	Environmental Protection Agency	09/30/2017	05/08/2018	07/20/2018
US	ABANDONED MINES	Abandoned Mines	Department of Interior	12/10/2024	12/11/2024	02/18/2025
US	AQUEOUS FOAM NRC	Aqueous Foam Related Incidents Listing	Environmental Protection Agency	12/30/2024	01/02/2025	01/10/2025
US	BIOSOLIDS	ICIS-NPDES Biosolids Facility Data	Environmental Protection Agency	01/12/2025	01/14/2025	03/20/2025
US	BRS	Biennial Reporting System	EPA/NTIS	12/31/2023	02/19/2025	03/07/2025
US	COAL ASH DOE	Steam-Electric Plant Operation Data	Department of Energy	12/31/2023	10/16/2024	01/14/2025
US	COAL ASH EPA	Coal Combustion Residues Surface Impoundments List	Environmental Protection Agency	01/12/2017	03/05/2019	11/11/2019
US	CONSENT	Superfund (CERCLA) Consent Decrees	Department of Justice, Consent Decree Library	09/30/2024	10/09/2024	01/10/2025
US	CORRACTS	Corrective Action Report	EPA	02/17/2025	02/19/2025	03/06/2025
US	DEBRIS REGION 9	Torres Martinez Reservation Illegal Dump Site Locations	EPA, Region 9	01/12/2009	05/07/2009	09/21/2009
US	DOCKET HWC	Hazardous Waste Compliance Docket Listing	Environmental Protection Agency	05/06/2021	05/21/2021	08/11/2021
US	DOD	Department of Defense Sites	USGS	06/07/2021	07/13/2021	03/09/2022
US	DOT OPS	Incident and Accident Data	Department of Transporation, Office of Pipeli	10/04/2024	10/16/2024	12/06/2024
US	Delisted NPL	National Priority List Deletions	EPA	12/19/2024	01/02/2025	01/21/2025
US	E MANIFEST	Hazardous Waste Electronic Manifest System	Environmental Protection Agency	02/17/2025	02/19/2025	03/14/2025
US	ECHO	Enforcement & Compliance History Information	Environmental Protection Agency	12/21/2024	12/27/2024	01/10/2025
US	EDR Hist Auto	EDR Exclusive Historical Auto Stations	EDR, Inc.			
US	EDR Hist Cleaner	EDR Exclusive Historical Cleaners	EDR, Inc.			
US	EDR MGP	EDR Proprietary Manufactured Gas Plants	EDR, Inc.			
US	EPA WATCH LIST	EPA Watch List	Environmental Protection Agency	08/30/2013	03/21/2014	06/17/2014
US	ERNS	Emergency Response Notification System	National Response Center, United States Coast	12/03/2024	12/11/2024	02/18/2025
US	FEDERAL FACILITY	Federal Facility Site Information listing	Environmental Protection Agency	11/20/2024	12/18/2024	12/20/2024

GOVERNMENT RECORDS SEARCHED / DATA CURRENCY TRACKING

St	Acronym	Full Name	Government Agency	Gov Date	Arvl. Date	Active Date
US	FEDLAND	Federal and Indian Lands	U.S. Geological Survey	04/02/2018	04/11/2018	11/06/2019
US	FEMA UST	Underground Storage Tank Listing	FEMA	08/12/2024	10/30/2024	01/14/2025
US	FINDS	Facility Index System/Facility Registry System	EPA	11/11/2024	11/20/2024	02/18/2025
US	FTTS	FIFRA/ TSCA Tracking System - FIFRA (Federal Insecticide, Fu	EPA/Office of Prevention, Pesticides and Toxi	04/09/2009	04/16/2009	05/11/2009
US	FTTS INSP	FIFRA/ TSCA Tracking System - FIFRA (Federal Insecticide, Fu	EPA	04/09/2009	04/16/2009	05/11/2009
US	FUDS	Formerly Used Defense Sites	U.S. Army Corps of Engineers	10/01/2024	11/12/2024	01/21/2025
US	FUELS PROGRAM	EPA Fuels Program Registered Listing	EPA	11/08/2024	11/08/2024	01/14/2025
US	FUSRAP	Formerly Utilized Sites Remedial Action Program	Department of Energy	03/03/2023	03/03/2023	06/09/2023
US	HIST FTTS	FIFRA/TSCA Tracking System Administrative Case Listing	Environmental Protection Agency	10/19/2006	03/01/2007	04/10/2007
US	HIST FTTS INSP	FIFRA/TSCA Tracking System Inspection & Enforcement Case Lis	Environmental Protection Agency	10/19/2006	03/01/2007	04/10/2007
US	HMIRS	Hazardous Materials Information Reporting System	U.S. Department of Transportation	12/10/2024	12/11/2024	02/27/2025
US	ICIS	Integrated Compliance Information System	Environmental Protection Agency	11/18/2016	11/23/2016	02/10/2017
US	IHS OPEN DUMPS	Open Dumps on Indian Land	Department of Health & Human Serivces, Indian	02/07/2024	11/13/2024	11/19/2024
US	INDIAN LUST R1	Leaking Underground Storage Tanks on Indian Land	EPA Region 1	11/18/2024	01/16/2025	04/07/2025
US	INDIAN LUST R10	Leaking Underground Storage Tanks on Indian Land	EPA Region 10	11/18/2024	01/16/2025	04/07/2025
US	INDIAN LUST R4	Leaking Underground Storage Tanks on Indian Land	EPA Region 4	11/18/2024	01/16/2025	04/07/2025
US	INDIAN LUST R5	Leaking Underground Storage Tanks on Indian Land	EPA, Region 5	11/18/2024	01/16/2025	04/07/2025
US	INDIAN LUST R6	Leaking Underground Storage Tanks on Indian Land	EPA Region 6	11/18/2024	01/16/2025	04/07/2025
US	INDIAN LUST R7	Leaking Underground Storage Tanks on Indian Land	EPA Region 7	01/07/2025	01/16/2025	04/07/2025
US	INDIAN LUST R8	Leaking Underground Storage Tanks on Indian Land	EPA Region 8	11/18/2024	01/16/2025	04/07/2025
US	INDIAN LUST R9	Leaking Underground Storage Tanks on Indian Land	Environmental Protection Agency	01/07/2025	01/16/2025	04/07/2025
US	INDIAN ODI	Report on the Status of Open Dumps on Indian Lands	Environmental Protection Agency	12/31/1998	12/03/2007	01/24/2008
US	INDIAN RESERV	Indian Reservations	USGS	12/31/2014	07/14/2015	01/10/2017
US	INDIAN UST R1	Underground Storage Tanks on Indian Land	EPA, Region 1	11/18/2024	01/16/2025	04/07/2025
US	INDIAN UST R10	Underground Storage Tanks on Indian Land	EPA Region 10	11/18/2024	01/16/2025	04/07/2025
US	INDIAN UST R4	Underground Storage Tanks on Indian Land	EPA Region 4	11/08/2024	01/16/2025	04/07/2025
US	INDIAN UST R5	Underground Storage Tanks on Indian Land	EPA Region 5	11/18/2024	01/16/2025	04/07/2025
US	INDIAN UST R6	Underground Storage Tanks on Indian Land	EPA Region 6	11/18/2024	01/16/2025	04/07/2025
US	INDIAN UST R7	Underground Storage Tanks on Indian Land	EPA Region 7	01/07/2025	01/16/2025	04/07/2025
US	INDIAN UST R8	Underground Storage Tanks on Indian Land	EPA Region 8	11/18/2024	01/16/2025	04/07/2025
US	INDIAN UST R9	Underground Storage Tanks on Indian Land	EPA Region 9	10/15/2024	01/16/2025	04/07/2025
US	INDIAN VCP R1	Voluntary Cleanup Priority Listing	EPA, Region 1	07/27/2015	09/29/2015	02/18/2016
US	INDIAN VCP R7	Voluntary Cleanup Priority Lisitng	EPA, Region 7	03/20/2008	04/22/2008	05/19/2008
US	LEAD SMELTER 1	Lead Smelter Sites	Environmental Protection Agency	12/19/2024	01/02/2025	01/21/2025
US	LEAD SMELTER 2	Lead Smelter Sites	American Journal of Public Health	04/05/2001	10/27/2010	12/02/2010
US	LIENS 2	CERCLA Lien Information	Environmental Protection Agency	12/19/2024	01/02/2025	01/21/2025
US	LUCIS	Land Use Control Information System	Department of the Navy	11/11/2024	11/25/2024	02/18/2025
US	MINES MRDS	Mineral Resources Data System	USGS	06/04/2024	11/22/2024	02/18/2025
US	MINES VIOLATIONS	MSHA Violation Assessment Data	DOL, Mine Safety & Health Admi	02/19/2025	02/21/2025	03/20/2025
US	MLTS	Material Licensing Tracking System	Nuclear Regulatory Commission	10/12/2024	10/17/2024	11/19/2024
US	NPL	National Priority List	EPA	12/19/2024	01/02/2025	01/21/2025
US	NPL LIENS	Federal Superfund Liens	EPA	10/15/1991	02/02/1994	03/30/1994
US	ODI	Open Dump Inventory	Environmental Protection Agency	06/30/1985	08/09/2004	09/17/2004
US	PADS	PCB Activity Database System	EPA	07/01/2024	10/02/2024	01/10/2025
US	PCB TRANSFORMER	PCB Transformer Registration Database	Environmental Protection Agency	09/13/2019	11/06/2019	02/10/2020
US	PCS	Permit Compliance System	EPA, Office of Water	12/16/2016	01/06/2017	03/10/2017
US	PCS ENF	Enforcement data	EPA	12/31/2014	02/05/2015	03/06/2015

GOVERNMENT RECORDS SEARCHED / DATA CURRENCY TRACKING

St	Acronym	Full Name	Government Agency	Gov Date	Arvl. Date	Active Date
US	PFAS ATSDR	PFAS Contamination Site Location Listing	Department of Health & Human Services	06/24/2020	03/17/2021	11/08/2022
US	PFAS ECHO	Facilities in Industries that May Be Handling PFAS Listing	Environmental Protection Agency	12/30/2024	01/02/2025	01/10/2025
US	PFAS ECHO FIRE TRAIN	Facilities in Industries that May Be Handling PFAS Listing	Environmental Protection Agency	12/30/2024	01/02/2025	01/10/2025
US	PFAS FEDERAL SITES	Federal Sites PFAS Information	Environmental Protection Agency	12/30/2024	01/02/2025	01/10/2025
US	PFAS NPDES	Clean Water Act Discharge Monitoring Information	Environmental Protection Agency	12/30/2024	01/02/2025	01/14/2025
US	PFAS NPL	Superfund Sites with PFAS Detections Information	Environmental Protection Agency	12/30/2024	01/02/2025	01/10/2025
US	PFAS PROJECT	NORTHEASTERN UNIVERSITY PFAS PROJECT	Social Science Environmental Health Research	05/19/2023	04/05/2024	06/06/2024
US	PFAS PT 139 AIRPORT	All Certified Part 139 Airports PFAS Information Listing	Environmental Protection Agency	12/30/2024	01/02/2025	01/10/2025
US	PFAS RCRA MANIFEST	PFAS Transfers Identified In the RCRA Database Listing	Environmental Protection Agency	12/30/2024	01/02/2025	01/10/2025
US	PFAS TRIS	List of PFAS Added to the TRI	Environmental Protection Agency	12/30/2024	01/02/2025	01/10/2025
US	PFAS TSCA	PFAS Manufacture and Imports Information	Environmental Protection Agency	12/30/2024	01/02/2025	01/10/2025
US	PFAS WQP	Ambient Environmental Sampling for PFAS	Environmental Protection Agency	12/13/2024	01/02/2025	01/10/2025
US	PRP	Potentially Responsible Parties	EPA	02/26/2025	03/03/2025	04/07/2025
US	Proposed NPL	Proposed National Priority List Sites	EPA	12/19/2024	01/02/2025	01/21/2025
US	RAATS	RCRA Administrative Action Tracking System	EPA	04/17/1995	07/03/1995	08/07/1995
US	RADINFO	Radiation Information Database	Environmental Protection Agency	07/01/2019	07/01/2019	09/23/2019
US	RCRA NonGen / NLR	RCRA - Non Generators / No Longer Regulated	Environmental Protection Agency	02/17/2025	02/19/2025	03/06/2025
US	RCRA-LQG	RCRA - Large Quantity Generators	Environmental Protection Agency	02/17/2025	02/19/2025	03/06/2025
US	RCRA-SQG	RCRA - Small Quantity Generators	Environmental Protection Agency	02/17/2025	02/19/2025	03/06/2025
US	RCRA-TSDF	RCRA - Treatment, Storage and Disposal	Environmental Protection Agency	02/17/2025	02/19/2025	03/06/2025
US	RCRA-VSQG	RCRA - Very Small Quantity Generators (Formerly Conditionall	Environmental Protection Agency	02/17/2025	02/19/2025	03/06/2025
US	RMP	Risk Management Plans	Environmental Protection Agency	01/01/2025	01/17/2025	04/07/2025
US	ROD	Records Of Decision	EPA	01/29/2025	02/03/2025	02/27/2025
US	SCRD DRYCLEANERS	State Coalition for Remediation of Drycleaners Listing	Environmental Protection Agency	07/30/2021	02/03/2023	02/10/2023
US	SEMS	Superfund Enterprise Management System	EPA	12/19/2024	01/02/2025	01/21/2025
US	SEMS-ARCHIVE	Superfund Enterprise Management System Archive	EPA	12/19/2024	01/02/2025	01/21/2025
US	SSTS	Section 7 Tracking Systems	EPA	01/13/2025	01/15/2025	04/07/2025
US	TRIS	Toxic Chemical Release Inventory System	EPA	12/31/2023	02/11/2025	02/18/2025
US	TSCA	Toxic Substances Control Act	EPA	12/31/2020	06/14/2022	03/24/2023
US	UMTRA	Uranium Mill Tailings Sites	Department of Energy	02/12/2025	02/12/2025	02/27/2025
US	US AIRS (AFS)	Aerometric Information Retrieval System Facility Subsystem (	EPA	10/12/2016	10/26/2016	02/03/2017
US	US AIRS MINOR	Air Facility System Data	EPA	10/12/2016	10/26/2016	02/03/2017
US	US BROWNFIELDS	A Listing of Brownfields Sites	Environmental Protection Agency	09/09/2024	09/11/2024	12/06/2024
US	US CDL	Clandestine Drug Labs	Drug Enforcement Administration	05/20/2024	08/19/2024	10/09/2024
US	US ENG CONTROLS	Engineering Controls Sites List	Environmental Protection Agency	11/04/2024	11/15/2024	02/11/2025
US	US FIN ASSUR	Financial Assurance Information	Environmental Protection Agency	02/17/2025	02/19/2025	03/06/2025
US	US HIST CDL	National Clandestine Laboratory Register	Drug Enforcement Administration	05/20/2024	08/19/2024	10/09/2024
US	US INST CONTROLS	Institutional Controls Sites List	Environmental Protection Agency	11/04/2024	11/15/2024	02/11/2025
US	US MINES	Mines Master Index File	Department of Labor, Mine Safety and Health A	02/03/2025	02/18/2025	03/20/2025
US	US MINES 2	Ferrous and Nonferrous Metal Mines Database Listing	USGS	05/02/2024	08/20/2024	10/09/2024
US	US MINES 3	Active Mines & Mineral Plants Database Listing	USGS	04/14/2011	06/08/2011	09/13/2011
US	UST FINDER	UST Finder Database	Environmental Protection Agency	06/08/2023	10/04/2023	01/18/2024
US	UST FINDER RELEASE	UST Finder Releases Database	Environmental Protecton Agency	06/08/2023	10/31/2023	01/18/2024
US	UXO	Unexploded Ordnance Sites	Department of Defense	09/06/2023	09/13/2023	12/11/2023

GOVERNMENT RECORDS SEARCHED / DATA CURRENCY TRACKING

St	Acronym	Full Name	Government Agency	Gov Date	Arvl. Date	Active Date
CT	CT MANIFEST	Hazardous Waste Manifest Data	Department of Energy & Environmental Protecti	11/04/2024	11/05/2024	01/27/2025
NJ	NJ MANIFEST	Manifest Information	Department of Environmental Protection	12/31/2018	04/10/2019	05/16/2019
NY	NY MANIFEST	Facility and Manifest Data	Department of Environmental Conservation	12/31/2019	11/30/2023	12/01/2023
PA	PA MANIFEST	Manifest Information	Department of Environmental Protection	06/30/2018	07/19/2019	09/10/2019
RI	RI MANIFEST	Manifest information	Department of Environmental Management	12/31/2020	11/30/2021	02/18/2022
WI	WI MANIFEST	Manifest Information	Department of Natural Resources	05/31/2018	06/19/2019	09/03/2019
US	AHA Hospitals	Sensitive Receptor: AHA Hospitals	American Hospital Association, Inc.			
US	Medical Centers	Sensitive Receptor: Medical Centers	Centers for Medicare & Medicaid Services			
US	Nursing Homes	Sensitive Receptor: Nursing Homes	National Institutes of Health			
US	Public Schools	Sensitive Receptor: Public Schools	National Center for Education Statistics			
US	Private Schools	Sensitive Receptor: Private Schools	National Center for Education Statistics			
CA	Daycare Centers	Sensitive Receptor: Licensed Facilities	Department of Social Services			
US	Flood Zones	100-year and 500-year flood zones	Emergency Management Agency (FEMA)			
US	NWI	National Wetlands Inventory	U.S. Fish and Wildlife Service			
CA	State Wetlands	Wetland Inventory	Department of Fish and Wildlife			
US	Topographic Map		U.S. Geological Survey			
US	Oil/Gas Pipelines		Endeavor Business Media			
US	Electric Power Transmission Line Data		Endeavor Business Media			

STREET AND ADDRESS INFORMATION

© 2015 TomTom North America, Inc. All rights reserved. This material is proprietary and the subject of copyright protection and other intellectual property rights owned by or licensed to Tele Atlas North America, Inc. The use of this material is subject to the terms of a license agreement. You will be held liable for any unauthorized copying or disclosure of this material.

GEOCHECK ®- PHYSICAL SETTING SOURCE ADDENDUM

TARGET PROPERTY ADDRESS

6452 ADOBE CIR S
6452 ADOBE CIR S
IRVINE, CA 92617

TARGET PROPERTY COORDINATES

Latitude (North):	33.647219 - 33˚ 38’ 49.99’’
Longitude (West):	117.834594 - 117˚ 50’ 4.54’’
Universal Tranverse Mercator:	Zone 11
UTM X (Meters):	422607.1
UTM Y (Meters):	3723160.5
Elevation:	74 ft. above sea level

USGS TOPOGRAPHIC MAP

Target Property Map:	50006231 TUSTIN, CA
Version Date:	2022

EDR’s GeoCheck Physical Setting Source Addendum is provided to assist the environmental professional in forming an opinion about the impact of potential contaminant migration.

Assessment of the impact of contaminant migration generally has two principle investigative components:

1. Groundwater flow direction, and
2. Groundwater flow velocity.

Groundwater flow direction may be impacted by surface topography, hydrology, hydrogeology, characteristics of the soil, and nearby wells. Groundwater flow velocity is generally impacted by the nature of the geologic strata.

GEOCHECK® - PHYSICAL SETTING SOURCE SUMMARY

GROUNDWATER FLOW DIRECTION INFORMATION

Groundwater flow direction for a particular site is best determined by a qualified environmental professional using site-specific well data. If such data is not reasonably ascertainable, it may be necessary to rely on other sources of information, such as surface topographic information, hydrologic information, hydrogeologic data collected on nearby properties, and regional groundwater flow information (from deep aquifers).

TOPOGRAPHIC INFORMATION

Surface topography may be indicative of the direction of surficial groundwater flow. This information can be used to assist the environmental professional in forming an opinion about the impact of nearby contaminated properties or, should contamination exist on the target property, what downgradient sites might be impacted.

TARGET PROPERTY TOPOGRAPHY

General Topographic Gradient: General North

SURROUNDING TOPOGRAPHY: ELEVATION PROFILES

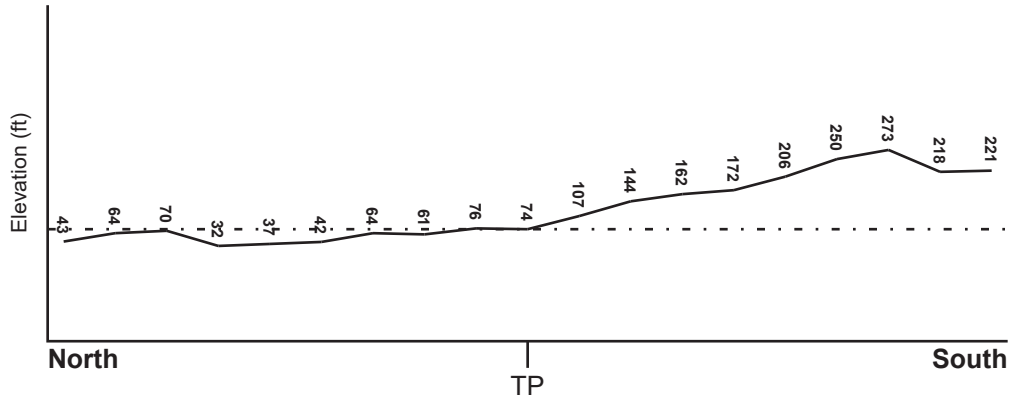

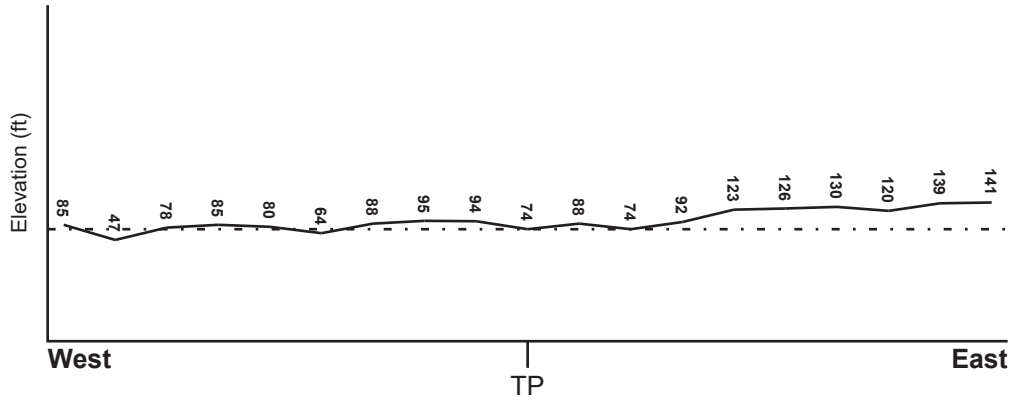

Target Property Elevation: 74 ft.

Source: Topography has been determined from the USGS 7.5' Digital Elevation Model and should be evaluated on a relative (not an absolute) basis. Relative elevation information between sites of close proximity should be field verified.

GEOCHECK® - PHYSICAL SETTING SOURCE SUMMARY

HYDROLOGIC INFORMATION

Surface water can act as a hydrologic barrier to groundwater flow. Such hydrologic information can be used to assist the environmental professional in forming an opinion about the impact of nearby contaminated properties or, should contamination exist on the target property, what downgradient sites might be impacted.

Refer to the Physical Setting Source Map following this summary for hydrologic information (major waterways and bodies of water).

FEMA FLOOD ZONE

Flood Plain Panel at Target Property	FEMA Source Type
06059C0289J	FEMA FIRM Flood data

Additional Panels in search area:	FEMA Source Type
06059C0286J	FEMA FIRM Flood data
06059C0287J	FEMA FIRM Flood data
06059C0288J	FEMA FIRM Flood data

NATIONAL WETLAND INVENTORY

NWI Quad at Target Property	NWI Electronic Data Coverage
TUSTIN	YES - refer to the Overview Map and Detail Map

HYDROGEOLOGIC INFORMATION

Hydrogeologic information obtained by installation of wells on a specific site can often be an indicator of groundwater flow direction in the immediate area. Such hydrogeologic information can be used to assist the environmental professional in forming an opinion about the impact of nearby contaminated properties or, should contamination exist on the target property, what downgradient sites might be impacted.

Site-Specific Hydrogeological Data*:

Search Radius:	1.25 miles
Status:	Not found

AQUIFLOW®

Search Radius: 1.000 Mile.

EDR has developed the AQUIFLOW Information System to provide data on the general direction of groundwater flow at specific points. EDR has reviewed reports submitted by environmental professionals to regulatory authorities at select sites and has extracted the date of the report, groundwater flow direction as determined hydrogeologically, and the depth to water table.

MAP ID	LOCATION FROM TP	GENERAL DIRECTION GROUNDWATER FLOW
Not Reported		

* ©1996 Site−specific hydrogeological data gathered by CERCLIS Alerts, Inc., Bainbridge Island, WA. All rights reserved. All of the information and opinions presented are those of the cited EPA report(s), which were completed under a Comprehensive Environmental Response Compensation and Liability Information System (CERCLIS) investigation.

GEOCHECK® - PHYSICAL SETTING SOURCE SUMMARY

GROUNDWATER FLOW VELOCITY INFORMATION

Groundwater flow velocity information for a particular site is best determined by a qualified environmental professional using site specific geologic and soil strata data. If such data are not reasonably ascertainable, it may be necessary to rely on other sources of information, including geologic age identification, rock stratigraphic unit and soil characteristics data collected on nearby properties and regional soil information. In general, contaminant plumes move more quickly through sandy-gravelly types of soils than silty-clayey types of soils.

GEOLOGIC INFORMATION IN GENERAL AREA OF TARGET PROPERTY

Geologic information can be used by the environmental professional in forming an opinion about the relative speed at which contaminant migration may be occurring.

ROCK STRATIGRAPHIC UNIT

Era:	Cenozoic
System:	Tertiary
Series:	Eocene
Code:	Te *(decoded above as Era, System & Series)*

GEOLOGIC AGE IDENTIFICATION

Category: Stratifed Sequence

Geologic Age and Rock Stratigraphic Unit Source: P.G. Schruben, R.E. Arndt and W.J. Bawiec, Geology of the Conterminous U.S. at 1:2,500,000 Scale - a digital representation of the 1974 P.B. King and H.M. Beikman Map, USGS Digital Data Series DDS - 11 (1994).

SSURGO SOIL MAP - 7951873.2s

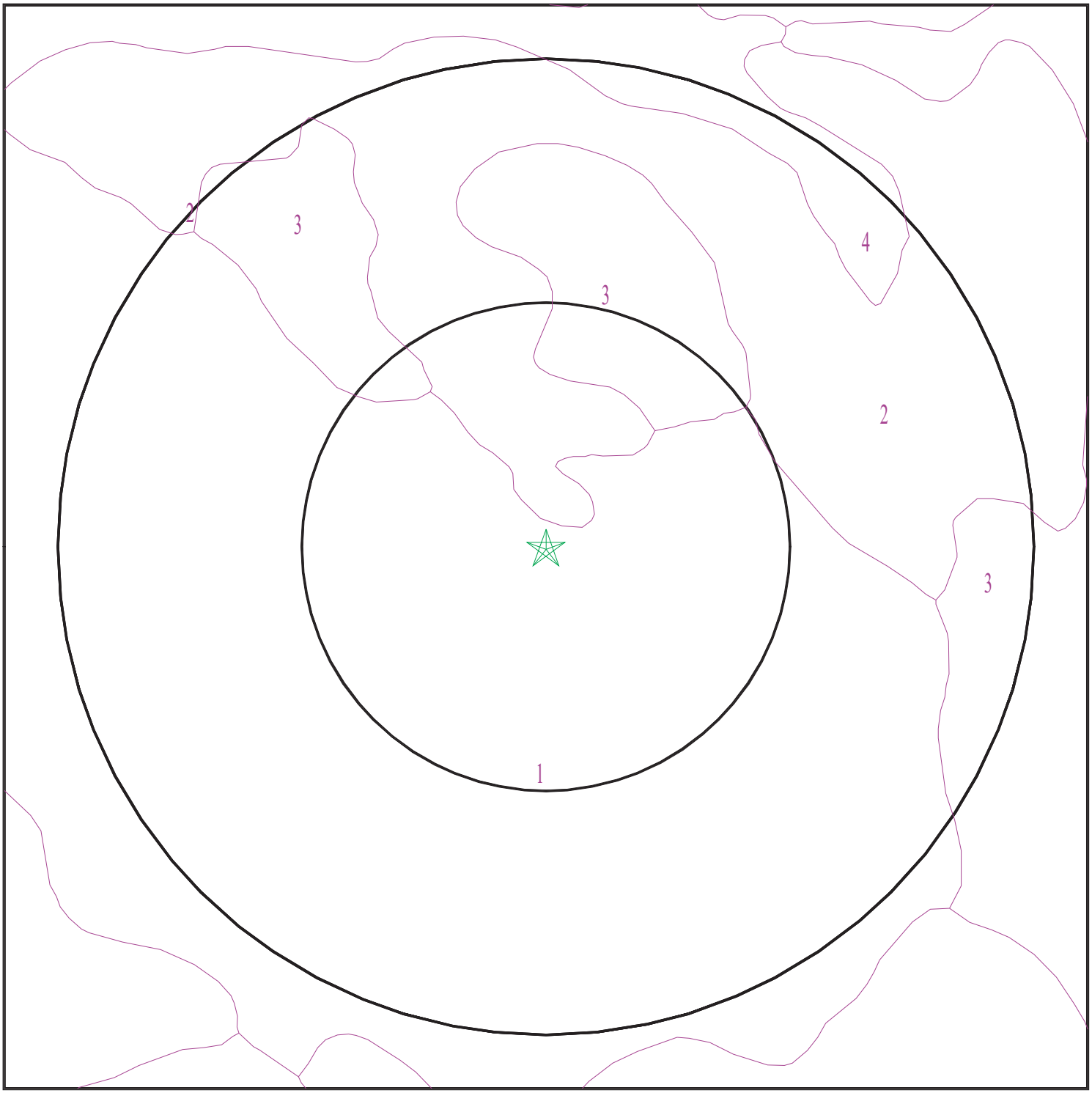

Target Property
SSURGO Soil
Water

0 1/16 1/8 1/4 Miles

N

SITE NAME:	6452 Adobe Cir S	CLIENT:	Kimley Horn & Associates, Inc.
ADDRESS:	6452 Adobe Cir S Irvine CA 92617	CONTACT:	Cassandra Bretschger
LAT/LONG:	33.647219 / 117.834594	INQUIRY #:	7951873.2s
		DATE:	April 08, 2025 5:20 pm

Copyright © 2025 EDR, Inc. © 2015 TomTom Rel. 2015.

GEOCHECK® - PHYSICAL SETTING SOURCE SUMMARY

DOMINANT SOIL COMPOSITION IN GENERAL AREA OF TARGET PROPERTY

The U.S. Department of Agriculture's (USDA) Soil Conservation Service (SCS) leads the National Cooperative Soil Survey (NCSS) and is responsible for collecting, storing, maintaining and distributing soil survey information for privately owned lands in the United States. A soil map in a soil survey is a representation of soil patterns in a landscape. The following information is based on Soil Conservation Service SSURGO data.

Soil Map ID: 1

Soil Component Name: BOSANKO

Soil Surface Texture: clay

Hydrologic Group: Class D - Very slow infiltration rates. Soils are clayey, have a high water table, or are shallow to an impervious layer.

Soil Drainage Class: Well drained

Hydric Status: Not hydric

Corrosion Potential - Uncoated Steel: High

Depth to Bedrock Min: > 0 inches

Depth to Watertable Min: > 0 inches

Soil Layer Information							
	Boundary			Classification		Saturated hydraulic conductivity micro m/sec	Soil Reaction (pH)
Layer	Upper	Lower	Soil Texture Class	AASHTO Group	Unified Soil		
1	0 inches	25 inches	clay	Not reported	Not reported	Max: Min:	Max: Min:
2	25 inches	37 inches	clay	Not reported	Not reported	Max: Min:	Max: Min:
3	37 inches	40 inches	weathered bedrock	Not reported	Not reported	Max: Min:	Max: Min:

Soil Map ID: 2

Soil Component Name: MYFORD

Soil Surface Texture: sandy loam

Hydrologic Group: Class D - Very slow infiltration rates. Soils are clayey, have a high water table, or are shallow to an impervious layer.

Soil Drainage Class: Moderately well drained

GEOCHECK® - PHYSICAL SETTING SOURCE SUMMARY

Hydric Status: Not hydric

Corrosion Potential - Uncoated Steel: High

Depth to Bedrock Min: > 0 inches

Depth to Watertable Min: > 0 inches

Soil Layer Information							
	Boundary			Classification		Saturated hydraulic conductivity micro m/sec	Soil Reaction (pH)
Layer	Upper	Lower	Soil Texture Class	AASHTO Group	Unified Soil		
1	0 inches	7 inches	sandy loam	Granular materials (35 pct. or less passing No. 200), Silty, or Clayey Gravel and Sand.	FINE-GRAINED SOILS, Silts and Clays (liquid limit less than 50%), Lean Clay. FINE-GRAINED SOILS, Silts and Clays (liquid limit less than 50%), silt.	Max: 14 Min: 4	Max: 6.5 Min: 6.1
2	7 inches	11 inches	sandy clay	Granular materials (35 pct. or less passing No. 200), Silty, or Clayey Gravel and Sand.	FINE-GRAINED SOILS, Silts and Clays (liquid limit less than 50%), Lean Clay. FINE-GRAINED SOILS, Silts and Clays (liquid limit less than 50%), silt.	Max: 14 Min: 4	Max: 6.5 Min: 6.1
3	11 inches	20 inches	sandy clay loam	Granular materials (35 pct. or less passing No. 200), Silty, or Clayey Gravel and Sand.	FINE-GRAINED SOILS, Silts and Clays (liquid limit less than 50%), Lean Clay. FINE-GRAINED SOILS, Silts and Clays (liquid limit less than 50%), silt.	Max: 14 Min: 4	Max: 6.5 Min: 6.1
4	20 inches	64 inches	sandy clay loam	Granular materials (35 pct. or less passing No. 200), Silty, or Clayey Gravel and Sand.	FINE-GRAINED SOILS, Silts and Clays (liquid limit less than 50%), Lean Clay. FINE-GRAINED SOILS, Silts and Clays (liquid limit less than 50%), silt.	Max: 14 Min: 4	Max: 6.5 Min: 6.1

Soil Layer Information							
	Boundary			Classification		Saturated hydraulic conductivity micro m/sec	Soil Reaction (pH)
Layer	Upper	Lower	Soil Texture Class	AASHTO Group	Unified Soil		
5	64 inches	79 inches	sandy loam	Granular materials (35 pct. or less passing No. 200), Silty, or Clayey Gravel and Sand.	FINE-GRAINED SOILS, Silts and Clays (liquid limit less than 50%), Lean Clay. FINE-GRAINED SOILS, Silts and Clays (liquid limit less than 50%), silt.	Max: 14 Min: 4	Max: 6.5 Min: 6.1

Soil Map ID: 3

Soil Component Name: MYFORD

Soil Surface Texture: sandy loam

Hydrologic Group: Class D - Very slow infiltration rates. Soils are clayey, have a high water table, or are shallow to an impervious layer.

Soil Drainage Class: Moderately well drained

Hydric Status: Not hydric

Corrosion Potential - Uncoated Steel: High

Depth to Bedrock Min: > 0 inches

Depth to Watertable Min: > 0 inches

Soil Layer Information							
	Boundary			Classification		Saturated hydraulic conductivity micro m/sec	Soil Reaction (pH)
Layer	Upper	Lower	Soil Texture Class	AASHTO Group	Unified Soil		
1	0 inches	7 inches	sandy loam	Not reported	Not reported	Max: 14 Min: 4	Max: 6.5 Min: 6.1
2	7 inches	11 inches	sandy clay	Not reported	Not reported	Max: 14 Min: 4	Max: 6.5 Min: 6.1
3	11 inches	20 inches	sandy clay loam	Not reported	Not reported	Max: 14 Min: 4	Max: 6.5 Min: 6.1

Soil Layer Information							
	Boundary			Classification		Saturated hydraulic conductivity micro m/sec	Soil Reaction (pH)
Layer	Upper	Lower	Soil Texture Class	AASHTO Group	Unified Soil		
4	20 inches	64 inches	sandy clay loam	Not reported	Not reported	Max: 14 Min: 4	Max: 6.5 Min: 6.1
5	64 inches	79 inches	sandy loam	Not reported	Not reported	Max: 14 Min: 4	Max: 6.5 Min: 6.1

Soil Map ID: 4

Soil Component Name: SAN EMIGDIO

Soil Surface Texture: fine sandy loam

Hydrologic Group: Class B - Moderate infiltration rates. Deep and moderately deep, moderately well and well drained soils with moderately coarse textures.

Soil Drainage Class: Well drained

Hydric Status: Not hydric

Corrosion Potential - Uncoated Steel: High

Depth to Bedrock Min: > 0 inches

Depth to Watertable Min: > 0 inches

Soil Layer Information							
	Boundary			Classification		Saturated hydraulic conductivity micro m/sec	Soil Reaction (pH)
Layer	Upper	Lower	Soil Texture Class	AASHTO Group	Unified Soil		
1	0 inches	7 inches	fine sandy loam	Silt-Clay Materials (more than 35 pct. passing No. 200), Silty Soils.	FINE-GRAINED SOILS, Silts and Clays (liquid limit less than 50%), Lean Clay	Max: 42 Min: 14	Max: 8.4 Min: 7.9
2	7 inches	40 inches	stratified gravelly loamy coarse sand to very fine sandy loam	Silt-Clay Materials (more than 35 pct. passing No. 200), Silty Soils.	FINE-GRAINED SOILS, Silts and Clays (liquid limit less than 50%), Lean Clay	Max: 42 Min: 14	Max: 8.4 Min: 7.9

GEOCHECK® - PHYSICAL SETTING SOURCE SUMMARY

Soil Layer Information							
	Boundary			Classification		Saturated hydraulic conductivity micro m/sec	Soil Reaction (pH)
Layer	Upper	Lower	Soil Texture Class	AASHTO Group	Unified Soil		
3	40 inches	44 inches	silty clay loam	Silt-Clay Materials (more than 35 pct. passing No. 200), Silty Soils.	FINE-GRAINED SOILS, Silts and Clays (liquid limit less than 50%), Lean Clay	Max: 42 Min: 14	Max: 8.4 Min: 7.9
4	44 inches	61 inches	stratified gravelly loamy coarse sand to very fine sandy loam	Silt-Clay Materials (more than 35 pct. passing No. 200), Silty Soils.	FINE-GRAINED SOILS, Silts and Clays (liquid limit less than 50%), Lean Clay	Max: 42 Min: 14	Max: 8.4 Min: 7.9

LOCAL / REGIONAL WATER AGENCY RECORDS

EDR Local/Regional Water Agency records provide water well information to assist the environmental professional in assessing sources that may impact ground water flow direction, and in forming an opinion about the impact of contaminant migration on nearby drinking water wells.

WELL SEARCH DISTANCE INFORMATION

DATABASE	SEARCH DISTANCE (miles)
Federal USGS	1.000
Federal FRDS PWS	Nearest PWS within 0.001 miles
State Database	1.000

FEDERAL USGS WELL INFORMATION

MAP ID	WELL ID	LOCATION FROM TP
No Wells Found		

FEDERAL FRDS PUBLIC WATER SUPPLY SYSTEM INFORMATION

MAP ID	WELL ID	LOCATION FROM TP
No PWS System Found		

Note: PWS System location is not always the same as well location.

STATE DATABASE WELL INFORMATION

MAP ID	WELL ID	LOCATION FROM TP
A1	CAEDF0000039270	1/4 - 1/2 Mile ENE
A2	CAEDF0000139765	1/4 - 1/2 Mile ENE
A3	CAEDF0000079917	1/4 - 1/2 Mile ENE
A4	CAEDF0000038980	1/4 - 1/2 Mile ENE
A5	CAEDF0000036005	1/4 - 1/2 Mile ENE
A6	CAEDF0000022324	1/4 - 1/2 Mile ENE
A7	CAEDF0000010235	1/4 - 1/2 Mile ENE
A8	CAEDF0000056103	1/4 - 1/2 Mile ENE
A9	CAEDF0000040248	1/4 - 1/2 Mile ENE
A10	CAEDF0000015166	1/4 - 1/2 Mile ENE
A11	CAEDF0000115236	1/4 - 1/2 Mile ENE
A12	CAEDF0000124716	1/4 - 1/2 Mile ENE
B13	CAEDF0000073386	1/4 - 1/2 Mile ENE
B14	CAEDF0000043103	1/4 - 1/2 Mile ENE
B15	CAEDF0000019269	1/4 - 1/2 Mile ENE
B16	CAEDF0000088608	1/4 - 1/2 Mile ENE
B17	CAEDF0000087585	1/4 - 1/2 Mile ENE
B18	CAEDF0000095547	1/4 - 1/2 Mile ENE
19	CAEDF0000143165	1/2 - 1 Mile North
20	CAEDF0000054647	1/2 - 1 Mile North

PHYSICAL SETTING SOURCE MAP - 7951873.2s

0 1/4 1/2 1 Miles

- County Boundary
- Major Roads
- Contour Lines
- Earthquake Fault Lines
- Earthquake epicenter, Richter 5 or greater
- Water Wells
- Public Water Supply Wells
- Cluster of Multiple Icons
- Groundwater Flow Direction
- GI Indeterminate Groundwater Flow at Location
- GV Groundwater Flow Varies at Location
- HD Closest Hydrogeological Data
- Oil, gas or related wells

N

SITE NAME:	6452 Adobe Cir S	CLIENT:	Kimley Horn & Associates, Inc.
ADDRESS:	6452 Adobe Cir S Irvine CA 92617	CONTACT:	Cassandra Bretschger
		INQUIRY #:	7951873.2s
LAT/LONG:	33.647219 / 117.834594	DATE:	April 08, 2025 5:19 pm

Copyright © 2025 EDR, Inc. © 2015 TomTom Rel. 2015.

GEOCHECK® - PHYSICAL SETTING SOURCE MAP FINDINGS

Map ID Direction Distance Elevation		Database	EDR ID Number
A1 **ENE** **1/4 - 1/2 Mile** **Higher**	Click here for full text details	**CA WELLS**	**CAEDF0000039270**
A2 **ENE** **1/4 - 1/2 Mile** **Higher**	Click here for full text details	**CA WELLS**	**CAEDF0000139765**
A3 **ENE** **1/4 - 1/2 Mile** **Higher**	Click here for full text details	**CA WELLS**	**CAEDF0000079917**
A4 **ENE** **1/4 - 1/2 Mile** **Higher**	Click here for full text details	**CA WELLS**	**CAEDF0000038980**
A5 **ENE** **1/4 - 1/2 Mile** **Higher**	Click here for full text details	**CA WELLS**	**CAEDF0000036005**
A6 **ENE** **1/4 - 1/2 Mile** **Higher**	Click here for full text details	**CA WELLS**	**CAEDF0000022324**
A7 **ENE** **1/4 - 1/2 Mile** **Higher**	Click here for full text details	**CA WELLS**	**CAEDF0000010235**
A8 **ENE** **1/4 - 1/2 Mile** **Higher**	Click here for full text details	**CA WELLS**	**CAEDF0000056103**

GEOCHECK® - PHYSICAL SETTING SOURCE MAP FINDINGS

Map ID Direction Distance Elevation		Database	EDR ID Number
A9 **ENE** **1/4 - 1/2 Mile** **Higher**	Click here for full text details	**CA WELLS**	**CAEDF0000040248**
A10 **ENE** **1/4 - 1/2 Mile** **Higher**	Click here for full text details	**CA WELLS**	**CAEDF0000015166**
A11 **ENE** **1/4 - 1/2 Mile** **Higher**	Click here for full text details	**CA WELLS**	**CAEDF0000115236**
A12 **ENE** **1/4 - 1/2 Mile** **Higher**	Click here for full text details	**CA WELLS**	**CAEDF0000124716**
B13 **ENE** **1/4 - 1/2 Mile** **Higher**	Click here for full text details	**CA WELLS**	**CAEDF0000073386**
B14 **ENE** **1/4 - 1/2 Mile** **Higher**	Click here for full text details	**CA WELLS**	**CAEDF0000043103**
B15 **ENE** **1/4 - 1/2 Mile** **Higher**	Click here for full text details	**CA WELLS**	**CAEDF0000019269**
B16 **ENE** **1/4 - 1/2 Mile** **Higher**	Click here for full text details	**CA WELLS**	**CAEDF0000088608**
B17 **ENE** **1/4 - 1/2 Mile** **Higher**	Click here for full text details	**CA WELLS**	**CAEDF0000087585**

GEOCHECK® - PHYSICAL SETTING SOURCE MAP FINDINGS

Map ID Direction Distance Elevation		Database	EDR ID Number
B18 **ENE** **1/4 - 1/2 Mile** **Higher**	Click here for full text details	**CA WELLS**	**CAEDF0000095547**
19 **North** **1/2 - 1 Mile** **Higher**	Click here for full text details	**CA WELLS**	**CAEDF0000143165**
20 **North** **1/2 - 1 Mile** **Lower**	Click here for full text details	**CA WELLS**	**CAEDF0000054647**

GEOCHECK® - PHYSICAL SETTING SOURCE MAP FINDINGS
RADON

AREA RADON INFORMATION

State Database: CA Radon

Radon Test Results

Zipcode	Num Tests	> 4 pCi/L
92617		

Federal EPA Radon Zone for ORANGE County: 3

Note: Zone 1 indoor average level > 4 pCi/L.
: Zone 2 indoor average level >= 2 pCi/L and <= 4 pCi/L.
: Zone 3 indoor average level < 2 pCi/L.

Federal Area Radon Information for ORANGE COUNTY, CA

Number of sites tested: 30

Area	Average Activity	% <4 pCi/L	% 4-20 pCi/L	% >20 pCi/L
Living Area - 1st Floor	0.763 pCi/L	100%	0%	0%
Living Area - 2nd Floor	Not Reported	Not Reported	Not Reported	Not Reported
Basement	Not Reported	Not Reported	Not Reported	Not Reported

PHYSICAL SETTING SOURCE RECORDS SEARCHED

TOPOGRAPHIC INFORMATION

USGS 7.5' Digital Elevation Model (DEM)
Source: United States Geologic Survey
EDR acquired the USGS 7.5' Digital Elevation Model in 2002 and updated it in 2006. The 7.5 minute DEM corresponds to the USGS 1:24,000- and 1:25,000-scale topographic quadrangle maps. The DEM provides elevation data with consistent elevation units and projection.

Source: U.S. Geological Survey

HYDROLOGIC INFORMATION

Flood Zone Data: This data was obtained from the Federal Emergency Management Agency (FEMA). It depicts 100-year and 500-year flood zones as defined by FEMA. It includes the National Flood Hazard Layer (NFHL) which incorporates Flood Insurance Rate Map (FIRM) data and Q3 data from FEMA in areas not covered by NFHL.
Source: FEMA
Telephone: 877-336-2627
Date of Government Version: 2003, 2015

NWI: National Wetlands Inventory. This data, available in select counties across the country, was obtained by EDR in 2002, 2005, 2010 and 2015 from the U.S. Fish and Wildlife Service.

State Wetlands Data: Wetland Inventory
Source: Department of Fish and Wildlife
Telephone: 916-445-0411

HYDROGEOLOGIC INFORMATION

AQUIFLOW[R] Information System
Source: EDR proprietary database of groundwater flow information
EDR has developed the AQUIFLOW Information System (AIS) to provide data on the general direction of groundwater flow at specific points. EDR has reviewed reports submitted to regulatory authorities at select sites and has extracted the date of the report, hydrogeologically determined groundwater flow direction and depth to water table information.

GEOLOGIC INFORMATION

Geologic Age and Rock Stratigraphic Unit
Source: P.G. Schruben, R.E. Arndt and W.J. Bawiec, Geology of the Conterminous U.S. at 1:2,500,000 Scale - A digital representation of the 1974 P.B. King and H.M. Beikman Map, USGS Digital Data Series DDS - 11 (1994).

STATSGO: State Soil Geographic Database
Source: Department of Agriculture, Natural Resources Conservation Service (NRCS)
The U.S. Department of Agriculture's (USDA) Natural Resources Conservation Service (NRCS) leads the national Conservation Soil Survey (NCSS) and is responsible for collecting, storing, maintaining and distributing soil survey information for privately owned lands in the United States. A soil map in a soil survey is a representation of soil patterns in a landscape. Soil maps for STATSGO are compiled by generalizing more detailed (SSURGO) soil survey maps.

SSURGO: Soil Survey Geographic Database
Source: Department of Agriculture, Natural Resources Conservation Service (NRCS)
Telephone: 800-672-5559
SSURGO is the most detailed level of mapping done by the Natural Resources Conservation Service, mapping scales generally range from 1:12,000 to 1:63,360. Field mapping methods using national standards are used to construct the soil maps in the Soil Survey Geographic (SSURGO) database. SSURGO digitizing duplicates the original soil survey maps. This level of mapping is designed for use by landowners, townships and county natural resource planning and management.

PHYSICAL SETTING SOURCE RECORDS SEARCHED

LOCAL / REGIONAL WATER AGENCY RECORDS

FEDERAL WATER WELLS

PWS: Public Water Systems
Source: EPA/Office of Drinking Water
Telephone: 202-564-3750
Public Water System data from the Federal Reporting Data System. A PWS is any water system which provides water to at least 25 people for at least 60 days annually. PWSs provide water from wells, rivers and other sources.

PWS ENF: Public Water Systems Violation and Enforcement Data
Source: EPA/Office of Drinking Water
Telephone: 202-564-3750
Violation and Enforcement data for Public Water Systems from the Safe Drinking Water Information System (SDWIS) after August 1995. Prior to August 1995, the data came from the Federal Reporting Data System (FRDS).

USGS Water Wells: USGS National Water Inventory System (NWIS)
This database contains descriptive information on sites where the USGS collects or has collected data on surface water and/or groundwater. The groundwater data includes information on wells, springs, and other sources of groundwater.

OTHER STATE DATABASE INFORMATION

Groundwater Ambient Monitoring & Assessment Program
State Water Resources Control Board
Telephone: 916-341-5577
The GAMA Program is Californias comprehensive groundwater quality monitoring program. GAMA collects data by testing the untreated, raw water in different types of wells for naturally-occurring and man-made chemicals. The GAMA data includes Domestic, Monitoring and Municipal well types from the following sources, Department of Water Resources, Department of Heath Services, EDF, Agricultural Lands, Lawrence Livermore National Laboratory, Department of Pesticide Regulation, United States Geological Survey, Groundwater Ambient Monitoring and Assessment Program and Local Groundwater Projects.

Water Well Database
Source: Department of Water Resources
Telephone: 916-651-9648

California Drinking Water Quality Database
Source: Department of Public Health
Telephone: 916-324-2319
The database includes all drinking water compliance and special studies monitoring for the state of California since 1984. It consists of over 3,200,000 individual analyses along with well and water system information.

Geothermal Wells Listing
Department of Conservation
Telephone: 916-445-9686
Geothermal well means a well constructed to extract or return water to the ground after it has been used for heating or cooling purposes. Geothermal wells in California (except for wells on federal leases which are administered by the Bureau of Land Management) are permitted, drilled, operated, and permanently sealed and closed (plugged and abandoned) under requirements and procedures administered by the Geothermal Section of the Department of Conservations Geologic Energy Management Division (CalGEM, formerly DOGGR).

California Oil and Gas Well Locations
Source: Dept of Conservation, Geologic Energy Management Division
Telephone: 916-323-1779
Oil and Gas well locations in the state.

PHYSICAL SETTING SOURCE RECORDS SEARCHED

California Earthquake Fault Lines
Source: California Division of Mines and Geology
The fault lines displayed on EDR's Topographic map are digitized quaternary fault lines prepared in 1975 by the United State Geological Survey. Additional information (also from 1975) regarding activity at specific fault lines comes from California's Preliminary Fault Activity Map prepared by the California Division of Mines and Geology.

RADON

State Database: CA Radon
Source: Department of Public Health
Telephone: 916-210-8558
Radon Database for California

Area Radon Information
Source: USGS
Telephone: 703-356-4020
The National Radon Database has been developed by the U.S. Environmental Protection Agency (USEPA) and is a compilation of the EPA/State Residential Radon Survey and the National Residential Radon Survey. The study covers the years 1986 - 1992. Where necessary data has been supplemented by information collected at private sources such as universities and research institutions.

EPA Radon Zones
Source: EPA
Telephone: 703-356-4020
Sections 307 & 309 of IRAA directed EPA to list and identify areas of U.S. with the potential for elevated indoor radon levels.

OTHER

Airport Landing Facilities: Private and public use landing facilities
Source: Federal Aviation Administration, 800-457-6656

Epicenters: World earthquake epicenters, Richter 5 or greater
Source: Department of Commerce, National Oceanic and Atmospheric Administration

California Earthquake Fault Lines: The fault lines displayed on EDR's Topographic map are digitized quaternary fault lines, prepared in 1975 by the United State Geological Survey. Additional information (also from 1975) regarding activity at specific fault lines comes from California's Preliminary Fault Activity Map prepared by the California Division of Mines and Geology.

STREET AND ADDRESS INFORMATION

© 2015 TomTom North America, Inc. All rights reserved. This material is proprietary and the subject of copyright protection and other intellectual property rights owned by or licensed to Tele Atlas North America, Inc. The use of this material is subject to the terms of a license agreement. You will be held liable for any unauthorized copying or disclosure of this material.

6452 Adobe Cir S
6452 Adobe Cir S
Irvine, CA 92617

Inquiry Number: 7951873.6
April 08, 2025

The EDR Property Tax Map Report

Environmental Data Resources Inc

6 Armstrong Road
Shelton, CT 06484
800.352.0050
www.edrnet.com

EDR Property Tax Map Report

Environmental Data Resources, Inc.'s EDR Property Tax Map Report is designed to assist environmental professionals in evaluating potential environmental conditions on a target property by understanding property boundaries and other characteristics. The report includes a search of available property tax maps, which include information on boundaries for the target property and neighboring properties, addresses, parcel identification numbers, as well as other data typically used in property location and identification.

NO COVERAGE

Thank you for your business.
Please contact EDR at 1-800-352-0050
with any questions or comments.

Disclaimer - Copyright and Trademark Notice

This Report contains certain information obtained from a variety of public and other sources reasonably available to Environmental Data Resources, Inc. It cannot be concluded from this Report that coverage information for the target and surrounding properties does not exist from other sources. **NO WARRANTY EXPRESSED OR IMPLIED, IS MADE WHATSOEVER IN CONNECTION WITH THIS REPORT. ENVIRONMENTAL DATA RESOURCES, INC. SPECIFICALLY DISCLAIMS THE MAKING OF ANY SUCH WARRANTIES, INCLUDING WITHOUT LIMITATION, MERCHANTABILITY OR FITNESS FOR A PARTICULAR USE OR PURPOSE. ALL RISK IS ASSUMED BY THE USER. IN NO EVENT SHALL ENVIRONMENTAL DATA RESOURCES, INC. BE LIABLE TO ANYONE, WHETHER ARISING OUT OF ERRORS OR OMISSIONS, NEGLIGENCE, ACCIDENT OR ANY OTHER CAUSE, FOR ANY LOSS OR DAMAGE, INCLUDING, WITHOUT LIMITATION, SPECIAL, INCIDENTAL, CONSEQUENTIAL, OR EXEMPLARY DAMAGES. ANY LIABILITY ON THE PART OF ENVIRONMENTAL DATA RESOURCES, INC. IS STRICTLY LIMITED TO A REFUND OF THE AMOUNT PAID FOR THIS REPORT.** Purchaser accepts this Report "AS IS". Any analyses, estimates, ratings, environmental risk levels or risk codes provided in this Report are provided for illustrative purposes only, and are not intended to provide, nor should they be interpreted as providing any facts regarding, or prediction orforecast of, any environmental risk for any property. Only a Phase I Environmental Site Assessment performed by an environmental professional can provide information regarding the environmental risk for any property. Additionally, the information provided in this Report is not to be construed as legal advice.

Copyright 2022 by Environmental Data Resources, Inc. All rights reserved. Reproduction in any media or format, in whole or in part, of any report or map of Environmental Data Resources, Inc. or its affiliates is prohibited without prior written permission.

EDR and its logos (including Sanborn and Sanborn Map) are trademarks of Environmental Data Resources, Inc. or its affiliates. All other trademarks used herein are the property of their respective owners.

6452 Adobe Cir S
6452 Adobe Cir S
Irvine, CA 92617

Inquiry Number: 7951873.7
April 09, 2025

EDR Environmental Lien and AUL Search

EDR® Environmental Data Resources Inc

6 Armstrong Road
Shelton, CT 06484
800.352.0050
www.edrnet.com

EDR Environmental Lien and AUL Search

The EDR Environmental Lien Search Report provides results from a search of available current land title records for environmental cleanup liens and other activity and use limitations (AULs), such as engineering controls and institutional controls.

A network of professional, trained researchers, following established procedures, uses client supplied address information to:

- search for parcel number and/or legal description
- search for ownership information
- research official land title documents recorded at jurisdictional agencies such as recorders' offices, registries of deeds, county clerks' offices, etc.
- search for publicly available environmental encumbering instrument(s) filed on or after the recording of the current deed; between the recording of the current deed and the most current publicly available date
- provide a copy of any environmental encumbrance(s)
- provide a copy of the current deed when available

Thank you for your business.

Please contact EDR at 1-800-352-0050
with any questions or comments.

Disclaimer - Copyright and Trademark Notice

This Report contains certain information obtained from a variety of public and other sources reasonably available to Environmental Data Resources, LLC. It cannot be concluded from this Report that coverage information for the target and surrounding properties does not exist from other sources. This Report is provided on an "AS IS", "AS AVAILABLE" basis. NO WARRANTY EXPRESS OR IMPLIED IS MADE WHATSOEVER IN CONNECTION WITH THIS REPORT. ENVIRONMENTAL DATA RESOURCES, LLC AND ITS SUBSIDIARIES, AFFILIATES AND THIRD PARTY SUPPLIERS DISCLAIM ALL WARRANTIES, OF ANY KIND OR NATURE, EXPRESS OR IMPLIED, ARISING OUT OF OR RELATED TO THIS REPORT OR ANY OF THE DATA AND INFORMATION PROVIDED IN THIS REPORT, INCLUDING WITHOUT LIMITATION, ANY WARRANTIES REGARDING ACCURACY, QUALITY, CORRECTNESS, COMPLETENESS, COMPREHENSIVENESS, SUITABILITY, MERCHANTABILITY, FITNESS FOR A PARTICULAR PURPOSE, TITLE, NON-INFRINGEMENT, MISAPPROPRIATION, OR OTHERWISE. ALL RISK IS ASSUMED BY THE USER. IN NO EVENT SHALL ENVIRONMENTAL DATA RESOURCES, LLC OR ITS SUBSIDIARIES, AFFILIATES OR THIRD PARTY SUPPLIERS BE LIABLE TO ANYONE FOR ANY DIRECT, INCIDENTAL, INDIRECT, SPECIAL, CONSEQUENTIAL OR OTHER DAMAGES OF ANY TYPE OR KIND (INCLUDING BUT NOT LIMITED TO LOSS OF PROFITS, LOSS OF USE, OR LOSS OF DATA), ARISING OUT OF OR IN ANY WAY CONNECTED WITH THIS REPORT OR ANY OF THE DATA AND INFORMATION PROVIDED IN THIS REPORT. Any analyses, estimates, ratings, environmental risk levels, or risk codes provided in this Report are provided for illustrative purposes only, and are not intended to provide, nor should they be interpreted as providing any facts regarding, or prediction or forecast of, any environmental risk for any property. Only an assessment performed by a qualified environmental professional can provide findings, opinions or conclusions regarding the environmental risk or conditions in, on or at any property.

Copyright 2024 by Environmental Data Resources, LLC. All rights reserved. Reproduction in any media or format, in whole or in part, of any report or map of Environmental Data Resources, LLC, or its affiliates, is prohibited without prior written permission.

EDR and its logos (including Sanborn and Sanborn Map) are trademarks of Environmental Data Resources, LLC or its affiliates. All other trademarks used herein are the property of their respective owners.

EDR Environmental Lien and AUL Search

TARGET PROPERTY INFORMATION

ADDRESS

6452 Adobe Cir S
6452 Adobe Cir S
Irvine, CA 92617

ENVIRONMENTAL LIEN

Environmental Lien: Found ☐ Not Found ☒

OTHER ACTIVITY AND USE LIMITATIONS (AULs)

AULs: Found ☐ Not Found ☒

RESEARCH SOURCE

Source 1:

Orange Recorder
Orange, CA

PROPERTY INFORMATION

Deed 1:

Type of Deed:	none
Title is vested in:	Regents of the Univ of CA
Title received from:	unknown
Deed Dated	1/1/1980
Deed Recorded:	1/1/1980
Book:	NA
Page:	na
Volume:	na
Instrument:	na
Docket:	NA
Land Record Comments:	NO DEED FOUND IN SEARCH 1/1/1980 TO CURRENT
Miscellaneous Comments:	SEARCHED AUL 1/1/1980 TO CURRENT AND NONE FOUND
Legal Description:	NO DEED FOUND IN SEARCH 1/1/1980 TO CURRENT
Legal Current Owner:	Regents of the Univ of CA
Parcel # / Property Identifier:	120-591-11
Comments:	SEARCHED AUL 1/1/1980 TO CURRENT AND NONE FOUND

Deed Exhibit 1

Based on client supplied address and/or Assessors Number, no deed was available from the source(s) accessed. See comments section for any additional information.

6452 Adobe Cir S
6452 Adobe Cir S
Irvine, CA 92617

Inquiry Number: 7951873.8
April 08, 2025

EDR Building Permit Report

Target Property and Adjoining Properties

Environmental Data Resources Inc

6 Armstrong Road
Shelton, CT 06484
800.352.0050
www.edrnet.com

TABLE OF CONTENTS

SECTION

About This Report

Executive Summary

Findings

Glossary

Thank you for your business.
Please contact EDR at 1-800-352-0050
with any questions or comments.

Disclaimer - Copyright and Trademark Notice

This Report contains certain information obtained from a variety of public and other sources reasonably available to Environmental Data Resources, LLC. It cannot be concluded from this Report that coverage information for the target and surrounding properties does not exist from other sources. This Report is provided on an "AS IS", "AS AVAILABLE" basis. **NO WARRANTY EXPRESS OR IMPLIED IS MADE WHATSOEVER IN CONNECTION WITH THIS REPORT. ENVIRONMENTAL DATA RESOURCES, LLC AND ITS SUBSIDIARIES, AFFILIATES AND THIRD PARTY SUPPLIERS DISCLAIM ALL WARRANTIES, OF ANY KIND OR NATURE, EXPRESS OR IMPLIED, ARISING OUT OF OR RELATED TO THIS REPORT OR ANY OF THE DATA AND INFORMATION PROVIDED IN THIS REPORT, INCLUDING WITHOUT LIMITATION, ANY WARRANTIES REGARDING ACCURACY, QUALITY, CORRECTNESS, COMPLETENESS, COMPREHENSIVENESS, SUITABILITY, MERCHANTABILITY, FITNESS FOR A PARTICULAR PURPOSE, TITLE, NON-INFRINGEMENT, MISAPPROPRIATION, OR OTHERWISE. ALL RISK IS ASSUMED BY THE USER. IN NO EVENT SHALL ENVIRONMENTAL DATA RESOURCES, LLC OR ITS SUBSIDIARIES, AFFILIATES OR THIRD PARTY SUPPLIERS BE LIABLE TO ANYONE FOR ANY DIRECT, INCIDENTAL, INDIRECT, SPECIAL, CONSEQUENTIAL OR OTHER DAMAGES OF ANY TYPE OR KIND (INCLUDING BUT NOT LIMITED TO LOSS OF PROFITS, LOSS OF USE, OR LOSS OF DATA), ARISING OUT OF OR IN ANY WAY CONNECTED WITH THIS REPORT OR ANY OF THE DATA AND INFORMATION PROVIDED IN THIS REPORT.** Any analyses, estimates, ratings, environmental risk levels, or risk codes provided in this Report are provided for illustrative purposes only, and are not intended to provide, nor should they be interpreted as providing any facts regarding, or prediction or forecast of, any environmental risk for any property. Only an assessment performed by a qualified environmental professional can provide findings, opinions or conclusions regarding the environmental risk or conditions in, on or at any property.

Copyright 2023 by Environmental Data Resources, LLC. All rights reserved. Reproduction in any media or format, in whole or in part, of any report or map of Environmental Data Resources, LLC, or its affiliates, is prohibited without prior written permission.

EDR and its logos (including Sanborn and Sanborn Map) are trademarks of Environmental Data Resources, LLC or its affiliates. All other trademarks used herein are the property of their respective owners.

EDR BUILDING PERMIT REPORT

About This Report

The EDR Building Permit Report provides a practical and efficient method to search building department records for indications of environmental conditions. Generated via a search of municipal building permit records gathered from more than 1,600 cities nationwide, this report will assist you in meeting the search requirements of EPA's Standards and Practices for All Appropriate Inquiries (40 CFR Part 312), the ASTM Standard Practice for Environmental Site Assessments (E1527 - 21), or custom requirements developed for the evaluation of environmental risk associated with a parcel of real estate.

Building permit data can be used to identify current and/or former operations and structures/features of environmental concern. The data can provide information on a target property and adjoining properties such as the presence of underground storage tanks, pump islands, sumps, drywells, etc., as well as information regarding water, sewer, natural gas, electrical connection dates, and current/former septic tanks.

Methodology

EDR has developed the EDR Building Permit Report through our partnership with BuildFax, the nation's largest repository of building department records. BuildFax collects, updates, and manages building department records from local municipal governments. The database now includes 30 million permits, on more than 10 million properties across 1,600 cities in the United States.

The EDR Building Permit Report comprises local municipal building permit records, gathered directly from local jurisdictions, including both target property and adjoining properties. Years of coverage vary by municipality. Data reported includes (where available): date of permit, permit type, permit number, status, valuation, contractor company, contractor name, and description.

Incoming permit data is checked at seven stages in a regimented quality control process, from initial data source interview, to data preparation, through final auditing. To ensure the building department is accurate, each of the seven quality control stages contains, on average, 15 additional quality checks, resulting in a process of approximately 105 quality control "touch points."

For more information about the EDR Building Permit Report, please contact your EDR Account Executive at (800) 352-0050.

EDR® Environmental Data Resources Inc

BUILD FAX PROPERTY HISTORY

EXECUTIVE SUMMARY: SEARCH DOCUMENTATION

A search of building department records was conducted by Environmental Data Resources, Inc (EDR) on behalf of Kimley Horn & Associates, Inc. on Apr 08, 2025.

TARGET PROPERTY

6452 Adobe Cir S
Irvine, CA 92617

SEARCH METHODS

EDR searches available lists for both the Target Property and Surrounding Properties.

RESEARCH SUMMARY

Building permits identified: **YES**

The following research sources were consulted in the preparation of this report. An "X" indicates where information was identified in the source and provided in this report.

Irvine

Year	*Source*	*TP*	*Adjoining*
2025	City of Irvine, Building and Safety		
2024	City of Irvine, Building and Safety		X
2023	City of Irvine, Building and Safety		
2022	City of Irvine, Building and Safety		X
2021	City of Irvine, Building and Safety		X
2020	City of Irvine, Building and Safety		X
2019	City of Irvine, Building and Safety		X
2018	City of Irvine, Building and Safety		X
2017	City of Irvine, Building and Safety		X
2016	City of Irvine, Building and Safety		X
2015	City of Irvine, Building and Safety		X
2014	City of Irvine, Building and Safety		
2013	City of Irvine, Building and Safety		
2012	City of Irvine, Building and Safety		
2011	City of Irvine, Building and Safety		X
2010	City of Irvine, Building and Safety		X
2009	City of Irvine, Building and Safety		X
2008	City of Irvine, Building and Safety		X
2007	City of Irvine, Building and Safety		X
2006	City of Irvine, Building and Safety		X
2005	City of Irvine, Building and Safety		
2004	City of Irvine, Building and Safety		
2003	City of Irvine, Building and Safety		
2002	City of Irvine, Building and Safety		
2001	City of Irvine, Building and Safety		
2000	City of Irvine, Building and Safety		X
1999	City of Irvine, Building and Safety		X
1998	City of Irvine, Building and Safety		

EXECUTIVE SUMMARY: SEARCH DOCUMENTATION

Year	Source	TP	Adjoining
1997	City of Irvine, Building and Safety		
1996	City of Irvine, Building and Safety		
1995	City of Irvine, Building and Safety		
1994	City of Irvine, Building and Safety		
1993	City of Irvine, Building and Safety		
1992	City of Irvine, Building and Safety		
1991	City of Irvine, Building and Safety		
1990	City of Irvine, Building and Safety		
1989	City of Irvine, Building and Safety		
1988	City of Irvine, Building and Safety		
1987	City of Irvine, Building and Safety		
1986	City of Irvine, Building and Safety		
1985	City of Irvine, Building and Safety		
1984	City of Irvine, Building and Safety		
1983	City of Irvine, Building and Safety		
1982	City of Irvine, Building and Safety		

Name: JurisdictionName
Years: Years
Source: Source
Phone: Phone

BUILDING DEPARTMENT RECORDS SEARCHED

Name: Irvine
Years: 1982-2025
Source: City of Irvine, Building and Safety, IRVINE, CA
Phone: (949) 724-6470

Name: Encinitas
Years: 1971-2022
Source: City of Encinitas, Planning and Building, ENCINITAS, CA
Phone: (760) 633-2730

Name: Livermore
Years: 1988-2025
Source: City of Livermore, Community Devlopment, Building Department, LIVERMORE, CA
Phone: (925) 960-4410

Name: Orange
Years: 1988-2025
Source: City of Orange, Community Development, Orange, CA
Phone: (714) 744-7200

Name: Orange County
Years: 1909-2024
Source: Orange County, Planning and Development Services, SANTA ANA, CA
Phone: (714) 834-5238

Name: Redding
Years: 1926-2025
Source: City of Redding, Development Services, Building Division, SOUTH SAN FRANCISCO, CA
Phone: 530-225-4014

Name: Riverside County
Years: 1963-2025
Source: Riverside County, Building and Safety, Riverside, CA
Phone: (951) 955-6742

Name: San Clemente
Years: 1990-2025
Source: City of San Clemente, Building Division, SAN CLEMENTE, CA
Phone: (949) 361-6100

Name: San Juan Capistrano
Years: 1973-2024
Source: City of San Juan Capistrano, Building and Safety Services, SAN JUAN CAPISTRANO, CA
Phone: (949) 443-6347

Name: Huntington Beach
Years: 1964-2025
Source: Huntington Beach, Dept. of Building and Safety, HUNTINGTON BEACH, CA
Phone: (714) 536-5241

Name: Tustin
Years: 1991-2025
Source: City of Tustin, Building Division, TUSTIN, CA
Phone: (714) 573-3131

Name: Dana Point
Years: 1990-2025
Source: City of Dana Point, Building and Safety Division, DANA POINT, CA
Phone: (949) 248-3547

TARGET PROPERTY FINDINGS

TARGET PROPERTY DETAIL

6452 Adobe Cir S
Irvine, CA 92617

No Permits Found

ADJOINING PROPERTY FINDINGS

ADJOINING PROPERTY DETAIL

The following Adjoining Property addresses were researched for this report. Detailed findings are provided for each address.

BERKELEY

259 BERKELEY

Date:	**8/22/2019**
Permit Type:	**AC**
Description:	**REPLACE AC AND FURNANCE LIKE FOR LIKE (1) DISCONNECT NO DUCTS**
Permit Description:	**Air Conditioner Permit**
Work Class:	
Proposed Use:	
Permit Number:	00796925-AC
Status:	final
Valuation:	$0.00
Contractor Company:	
Contractor Name:	AMTECH HEATING & AIR INC

307 BERKELEY

Date:	**11/26/2024**
Permit Type:	**RBPR**
Description:	**(E PLAN) *UNIT 425.* INSTALL DRYWALL AND INSULATION FOR FIRE RATED WALLS AND PARTY CEILINGS**
Permit Description:	**Res Alt/Add/2nd Story Deck Permit**
Work Class:	
Proposed Use:	Miscellaneous
Permit Number:	00945000-RBPR
Status:	pending
Valuation:	$4,622.00
Contractor Company:	
Contractor Name:	

ADJOINING PROPERTY FINDINGS

Date:	**6/28/2022**
Permit Type:	**WACR**
Description:	**wacr-01: Res. A/C and/or Furnace changeout | wacr-04: [New/Replace] Elect. Outlets/Switches/disconnect | Additional Details: Town Center Berkeley - Unit 1602 Like for like replacement of 2.5T condenser HP and air handler.**
Permit Description:	**Online Permit - Residential A/C Replacement**
Work Class:	
Proposed Use:	
Permit Number:	00876215-WACR
Status:	expired
Valuation:	$0.00
Contractor Company:	
Contractor Name:	

Date:	**5/11/2022**
Permit Type:	**EBP**
Description:	**(EPLAN) SITE LIGHTING. BERKELEY COURT.**
Permit Description:	**Electrical Alteration/Addition Permit**
Work Class:	
Proposed Use:	
Permit Number:	00871745-EBP
Status:	final
Valuation:	$0.00
Contractor Company:	
Contractor Name:	

Date:	**4/23/2021**
Permit Type:	**WHTR**
Description:	**Like for like**
Permit Description:	**Online Permit - Residential Water Heater**
Work Class:	
Proposed Use:	
Permit Number:	00840976-WHTR
Status:	final
Valuation:	$0.00
Contractor Company:	
Contractor Name:	

ADJOINING PROPERTY FINDINGS

Date:	**1/13/2021**
Permit Type:	**WACR**
Description:	**UNIT 465. A/C CHANGEOUT - LIKE FOR LIKE, SAME AS ORIGINAL LOCATION. CONDENSER & AIR HANDLER ONLY. NEW ELECTRICAL DISCONNECT. NO DUCTS.**
Permit Description:	**Online Permit - Residential A/C Replacement**
Work Class:	
Proposed Use:	
Permit Number:	00833858-WACR
Status:	final
Valuation:	$0.00
Contractor Company:	
Contractor Name:	

Date:	**12/7/2020**
Permit Type:	**WACR**
Description:	**Unit #1646. A/C CHANGEOUT - LIKE FOR LIKE, SAME AS ORIGINAL LOCATION. CONDENSER & AIR HANDLER ONLY. NEW ELECTRICAL DISCONNECT. NO DUCTS.**
Permit Description:	**Online Permit - Residential A/C Replacement**
Work Class:	
Proposed Use:	
Permit Number:	00831733-WACR
Status:	final
Valuation:	$0.00
Contractor Company:	
Contractor Name:	

ADJOINING PROPERTY FINDINGS

Date:	**11/11/2020**
Permit Type:	**WACR**
Description:	**Unit #263. A/C CHANGEOUT - LIKE FOR LIKE, SAME AS ORIGINAL LOCATION. CONDENSER & AIR HANDLER ONLY. NEW ELECTRICAL DISCONNECT. NO DUCTS.**
Permit Description:	**Online Permit - Residential A/C Replacement**
Work Class:	
Proposed Use:	
Permit Number:	00830100-WACR
Status:	final
Valuation:	$0.00
Contractor Company:	
Contractor Name:	

Date:	**10/1/2020**
Permit Type:	**WACR**
Description:	**Unit 301. A/C CHANGEOUT - LIKE FOR LIKE, SAME AS ORIGINAL LOCATION. CONDENSER & AIR HANDLER ONLY. NEW ELECTRICAL DISCONNECT. NO DUCTS.**
Permit Description:	**Online Permit - Residential A/C Replacement**
Work Class:	
Proposed Use:	
Permit Number:	00827432-WACR
Status:	final
Valuation:	$0.00
Contractor Company:	
Contractor Name:	

ADJOINING PROPERTY FINDINGS

Date:	**8/25/2020**
Permit Type:	**MISC**
Description:	**(E-PLAN) INSTALL PENETRATING FIRE RELATED SURFACES TO INSTALL FIBER OPTIC CABLE. (12 BUILDINGS) BERKELY CT **EPR****
Permit Description:	**Misc Commercial Permit**
Work Class:	
Proposed Use:	Miscellaneous
Permit Number:	00822083-MISC
Status:	final
Valuation:	$2,304.00
Contractor Company:	
Contractor Name:	REDROCK TECHNOLOGIES INC

Date:	**5/11/2020**
Permit Type:	**PBP**
Description:	**(EPLAN) REPLACE 2 WATER HEATERS AND 2 DEDICATED STORAGE TANKS *EPR***
Permit Description:	**Plumbing Alteration/Addition Permit**
Work Class:	
Proposed Use:	
Permit Number:	00818367-PBP
Status:	final
Valuation:	$0.00
Contractor Company:	
Contractor Name:	

ADJOINING PROPERTY FINDINGS

Date:	**11/20/2019**
Permit Type:	**RBPR**
Description:	**LOC: BLDG 7. UNITS 255-259 & 261-265. STAIR STRINGER REPLACEMENT LIKE FOR LIKE. BERKELY APTS.**
Permit Description:	**Res Alt/Add/2nd Story Deck Permit**
Work Class:	
Proposed Use:	Miscellaneous
Permit Number:	00804758-RBPR
Status:	final
Valuation:	$20,000.00
Contractor Company:	
Contractor Name:	INTEGRITY BUILDERS GENERAL CONTRACTORS INC

Date:	**11/7/2019**
Permit Type:	**RBPR**
Description:	**LOC: BLDG 8. STAIR STRINGER REPLACEMENT LIKE FOR LIKE. BERKELY APTS.**
Permit Description:	**Res Alt/Add/2nd Story Deck Permit**
Work Class:	
Proposed Use:	Miscellaneous
Permit Number:	00803743-RBPR
Status:	issued
Valuation:	$20,000.00
Contractor Company:	
Contractor Name:	INTEGRITY BUILDERS GENERAL CONTRACTORS INC

Date:	**11/7/2019**
Permit Type:	**RBPR**
Description:	**LOC: BLDG 4. STAIR STRINGER REPLACEMENT LIKE FOR LIKE. BERKELY APTS.**
Permit Description:	**Res Alt/Add/2nd Story Deck Permit**
Work Class:	
Proposed Use:	Miscellaneous
Permit Number:	00803747-RBPR
Status:	issued
Valuation:	$20,000.00
Contractor Company:	
Contractor Name:	INTEGRITY BUILDERS GENERAL CONTRACTORS INC

ADJOINING PROPERTY FINDINGS

Date: **11/7/2019**
Permit Type: **RBPR**
Description: **LOC: BLDG 5. STAIR STRINGER REPLACEMENT LIKE FOR LIKE. BERKELY APTS.**

Permit Description: **Res Alt/Add/2nd Story Deck Permit**
Work Class:
Proposed Use: Miscellaneous
Permit Number: 00803745-RBPR
Status: final
Valuation: $20,000.00
Contractor Company:
Contractor Name: INTEGRITY BUILDERS GENERAL CONTRACTORS INC

Date: **9/26/2019**
Permit Type: **RBPR**
Description: **LOC: BLDG 2. STAIR STRINGER REPLACEMENT LIKE FOR LIKE. BERKELY APTS.**

Permit Description: **Res Alt/Add/2nd Story Deck Permit**
Work Class:
Proposed Use: Miscellaneous
Permit Number: 00799887-RBPR
Status: final
Valuation: $18,000.00
Contractor Company:
Contractor Name: INTEGRITY BUILDERS GENERAL CONTRACTORS INC

Date: **9/26/2019**
Permit Type: **RBPR**
Description: **LOC: BLDG 3. STAIR STRINGER REPLACEMENT LIKE FOR LIKE. BERKELY APTS.**

Permit Description: **Res Alt/Add/2nd Story Deck Permit**
Work Class:
Proposed Use: Miscellaneous
Permit Number: 00799888-RBPR
Status: final
Valuation: $24,000.00
Contractor Company:
Contractor Name: INTEGRITY BUILDERS GENERAL CONTRACTORS INC

ADJOINING PROPERTY FINDINGS

Date: **9/26/2019**
Permit Type: **RBPR**
Description: **LOC: BLDG 1. STAIR STRINGER REPLACEMENT LIKE FOR LIKE. BERKELY APTS.**

Permit Description: **Res Alt/Add/2nd Story Deck Permit**
Work Class:
Proposed Use: Miscellaneous
Permit Number: 00799889-RBPR
Status: final
Valuation: $6,000.00
Contractor Company:
Contractor Name: INTEGRITY BUILDERS GENERAL CONTRACTORS INC

Date: **9/24/2019**
Permit Type: **RBPR**
Description: **LOC: BLDG 1. STAIR STRINGER REPLACEMENT LIKE FOR LIKE. BERKELY APTS.**

Permit Description: **Res Alt/Add/2nd Story Deck Permit**
Work Class:
Proposed Use: Miscellaneous
Permit Number: 00799394-RBPR
Status: issued
Valuation: $20,000.00
Contractor Company:
Contractor Name: INTEGRITY BUILDERS GENERAL CONTRACTORS INC

Date: **9/24/2019**
Permit Type: **RBPR**
Description: **LOC: BLDG 2. STAIR STRINGER REPLACEMENT LIKE FOR LIKE. BERKELY APTS.**

Permit Description: **Res Alt/Add/2nd Story Deck Permit**
Work Class:
Proposed Use: Miscellaneous
Permit Number: 00799395-RBPR
Status: issued
Valuation: $20,000.00
Contractor Company:
Contractor Name: INTEGRITY BUILDERS GENERAL CONTRACTORS INC

ADJOINING PROPERTY FINDINGS

Date: **9/24/2019**
Permit Type: **RBPR**
Description: **LOC: BLDG 3. STAIR STRINGER REPLACEMENT LIKE FOR LIKE. BERKELY APTS.**

Permit Description: **Res Alt/Add/2nd Story Deck Permit**
Work Class:
Proposed Use: Miscellaneous
Permit Number: 00799396-RBPR
Status: issued
Valuation: $20,000.00
Contractor Company:
Contractor Name: INTEGRITY BUILDERS GENERAL CONTRACTORS INC

Date: **9/24/2019**
Permit Type: **RBPR**
Description: **LOC: BLDG 4. STAIR STRINGER REPLACEMENT LIKE FOR LIKE. BERKELY APTS.**

Permit Description: **Res Alt/Add/2nd Story Deck Permit**
Work Class:
Proposed Use: Miscellaneous
Permit Number: 00799397-RBPR
Status: issued
Valuation: $20,000.00
Contractor Company:
Contractor Name: INTEGRITY BUILDERS GENERAL CONTRACTORS INC

Date: **9/24/2019**
Permit Type: **RBPR**
Description: **LOC: BLDG 5. STAIR STRINGER REPLACEMENT LIKE FOR LIKE. BERKELY APTS.**

Permit Description: **Res Alt/Add/2nd Story Deck Permit**
Work Class:
Proposed Use: Miscellaneous
Permit Number: 00799398-RBPR
Status: issued
Valuation: $20,000.00
Contractor Company:
Contractor Name: INTEGRITY BUILDERS GENERAL CONTRACTORS INC

ADJOINING PROPERTY FINDINGS

Date: **9/24/2019**
Permit Type: **RBPR**
Description: **LOC: BLDG 6. STAIR STRINGER REPLACEMENT LIKE FOR LIKE. BERKELY APTS.**

Permit Description: **Res Alt/Add/2nd Story Deck Permit**
Work Class:
Proposed Use: Miscellaneous
Permit Number: 00799399-RBPR
Status: issued
Valuation: $20,000.00
Contractor Company:
Contractor Name: INTEGRITY BUILDERS GENERAL CONTRACTORS INC

Date: **9/24/2019**
Permit Type: **RBPR**
Description: **LOC: BLDG 7. STAIR STRINGER REPLACEMENT LIKE FOR LIKE. BERKELY APTS.**

Permit Description: **Res Alt/Add/2nd Story Deck Permit**
Work Class:
Proposed Use: Miscellaneous
Permit Number: 00799400-RBPR
Status: issued
Valuation: $20,000.00
Contractor Company:
Contractor Name: INTEGRITY BUILDERS GENERAL CONTRACTORS INC

Date: **9/24/2019**
Permit Type: **RBPR**
Description: **LOC: BLDG 8. STAIR STRINGER REPLACEMENT LIKE FOR LIKE. BERKELY APTS.**

Permit Description: **Res Alt/Add/2nd Story Deck Permit**
Work Class:
Proposed Use: Miscellaneous
Permit Number: 00799401-RBPR
Status: issued
Valuation: $20,000.00
Contractor Company:
Contractor Name: INTEGRITY BUILDERS GENERAL CONTRACTORS INC

ADJOINING PROPERTY FINDINGS

Date:	**1/18/2019**
Permit Type:	**RBPR**
Description:	**LOCATION: COLUMBIA CRT NON STRUCTURAL LAUNDRY ROOM REMODEL**
Permit Description:	**Res Alt/Add/2nd Story Deck Permit**
Work Class:	
Proposed Use:	Miscellaneous
Permit Number:	00773862-RBPR
Status:	final
Valuation:	$18,500.00
Contractor Company:	
Contractor Name:	NATIONAL RENOVATION INC

Date:	**1/18/2019**
Permit Type:	**RBPR**
Description:	**LOCATION: BERKELY CRT NON STRUCTURAL LAUNDRY ROOM REMODEL**
Permit Description:	**Res Alt/Add/2nd Story Deck Permit**
Work Class:	
Proposed Use:	Miscellaneous
Permit Number:	00773866-RBPR
Status:	final
Valuation:	$18,500.00
Contractor Company:	
Contractor Name:	NATIONAL RENOVATION INC

Date:	**4/19/2018**
Permit Type:	**MISC**
Description:	**COMMERCIAL REROOF CARPORTS #132-138 BERKELEY COURT APARTMENTS **SUBJECT TO FIELD INSPECTION****
Permit Description:	**Misc Commercial Permit**
Work Class:	
Proposed Use:	Miscellaneous
Permit Number:	00744887-MISC
Status:	final
Valuation:	$7,000.00
Contractor Company:	
Contractor Name:	SUPERIOR ROOFING CO

ADJOINING PROPERTY FINDINGS

Date:	**4/19/2018**
Permit Type:	**MISC**
Description:	**COMMERCIAL REROOF CARPORTS #129-130 BERKELEY COURT APARTMENTS **SUBJECT TO FIELD INSPECTION****
Permit Description:	**Misc Commercial Permit**
Work Class:	
Proposed Use:	Miscellaneous
Permit Number:	00744888-MISC
Status:	final
Valuation:	$4,500.00
Contractor Company:	
Contractor Name:	SUPERIOR ROOFING CO

Date:	**4/19/2018**
Permit Type:	**MISC**
Description:	**COMMERCIAL REROOF CARPORTS #79-82 BERKELEY COURT APARTMENTS **SUBJECT TO FIELD INSPECTION****
Permit Description:	**Misc Commercial Permit**
Work Class:	
Proposed Use:	Miscellaneous
Permit Number:	00744890-MISC
Status:	final
Valuation:	$4,500.00
Contractor Company:	
Contractor Name:	SUPERIOR ROOFING CO

ADJOINING PROPERTY FINDINGS

Date:	**4/19/2018**
Permit Type:	**MISC**
Description:	**COMMERCIAL REROOF CARPORTS #85-88 BERKELEY COURT APARTMENTS **SUBJECT TO FIELD INSPECTION****
Permit Description:	**Misc Commercial Permit**
Work Class:	
Proposed Use:	Miscellaneous
Permit Number:	00744893-MISC
Status:	final
Valuation:	$4,500.00
Contractor Company:	
Contractor Name:	SUPERIOR ROOFING CO

Date:	**4/6/2017**
Permit Type:	**MISC**
Description:	**BERKELEY APTS REROOF. CARPORT 103-108/123-128. B. Rooftop addressing exempt. C. cool roof exempt. I No insulation verification - not removing to deck or recover board. SUBJECT TO FIELD PER QUESTIONNAIRE.**
Permit Description:	**Misc Commercial Permit**
Work Class:	
Proposed Use:	Miscellaneous
Permit Number:	00705768-MISC
Status:	final
Valuation:	$11,000.00
Contractor Company:	
Contractor Name:	CELOSEAL ROOFING INC.

ADJOINING PROPERTY FINDINGS

Date:	**3/16/2016**
Permit Type:	**MISC**
Description:	**CARPORT RE-ROOF #11-18. NON-STRUCTURAL. BERKELEY APARTMENTS. SUBJECT TO FIELD INSPECTION, PER RAY LUNA**
Permit Description:	**Misc Commercial Permit**
Work Class:	
Proposed Use:	Miscellaneous
Permit Number:	00665546-MISC
Status:	final
Valuation:	$7,500.00
Contractor Company:	
Contractor Name:	CELOSEAL ROOFING INC

Date:	**3/16/2016**
Permit Type:	**MISC**
Description:	**CARPORT RE-ROOF #30-34/52-57. NON-STRUCTURAL. BERKELEY APARTMENTS. SUBJECT TO FIELD INSPECTION, PER RAY LUNA**
Permit Description:	**Misc Commercial Permit**
Work Class:	
Proposed Use:	Miscellaneous
Permit Number:	00665547-MISC
Status:	final
Valuation:	$12,500.00
Contractor Company:	
Contractor Name:	CELOSEAL ROOFING INC

ADJOINING PROPERTY FINDINGS

Date:	**11/2/2015**
Permit Type:	**WH**
Description:	**WATER HEATER CHANGEOUTBLDG 601. UNITS 89-103 ODDCOLUMBIA COURT APARTMENTS**
Permit Description:	**Water Heater Permit**
Work Class:	
Proposed Use:	
Permit Number:	00653378-WH
Status:	final
Valuation:	$0.00
Contractor Company:	
Contractor Name:	

Date:	**11/2/2015**
Permit Type:	**WH**
Description:	**WATER HEATER CHANGEOUT BLDG 602. UNITS 105-139 ODDCOLUMBIA COURT APARTMENTS**
Permit Description:	**Water Heater Permit**
Work Class:	
Proposed Use:	
Permit Number:	00653379-WH
Status:	final
Valuation:	$0.00
Contractor Company:	
Contractor Name:	

ADJOINING PROPERTY FINDINGS

Date:	**11/2/2015**
Permit Type:	**WH**
Description:	**WATER HEATER CHANGEOUTBLDG 603. UNITS 141-155 ODDCOLUMBIA COURT APARTMENTS**
Permit Description:	**Water Heater Permit**
Work Class:	
Proposed Use:	
Permit Number:	00653380-WH
Status:	final
Valuation:	$0.00
Contractor Company:	
Contractor Name:	

Date:	**11/2/2015**
Permit Type:	**WH**
Description:	**WATER HEATER CHANGEOUTBLDG 604. UNITS 157-171 ODDCOLUMBIA COURT APARTMENTS**
Permit Description:	**Water Heater Permit**
Work Class:	
Proposed Use:	
Permit Number:	00653381-WH
Status:	final
Valuation:	$0.00
Contractor Company:	
Contractor Name:	

ADJOINING PROPERTY FINDINGS

Date:	**11/2/2015**
Permit Type:	**WH**
Description:	**WATER HEATER CHANGEOUTBLDG 605. UNITS 173-187 ODDCOLUMBIA COURT APARTMENTS**
Permit Description:	**Water Heater Permit**
Work Class:	
Proposed Use:	
Permit Number:	00653382-WH
Status:	final
Valuation:	$0.00
Contractor Company:	
Contractor Name:	

Date:	**11/2/2015**
Permit Type:	**WH**
Description:	**WATER HEATER CHANGEOUTBLDG 607. UNITS 189-203 ODDCOLUMBIA COURT APARTMENTS**
Permit Description:	**Water Heater Permit**
Work Class:	
Proposed Use:	
Permit Number:	00653383-WH
Status:	final
Valuation:	$0.00
Contractor Company:	
Contractor Name:	

Date:	**11/7/2011**
Permit Type:	**RRFR**
Description:	**RESIDENTIAL REROOF - BUILT-UP & TILEBLDG 12**
Permit Description:	**Residential Reroof**
Work Class:	
Proposed Use:	Miscellaneous
Permit Number:	00534342-RRFR
Status:	final
Valuation:	$29,378.00
Contractor Company:	
Contractor Name:	

ADJOINING PROPERTY FINDINGS

Date:	**11/7/2011**
Permit Type:	**RRFR**
Description:	**RESIDENTIAL REROOF - BUILT-UP & TILEBLDG 11**

Permit Description:	**Residential Reroof**
Work Class:	
Proposed Use:	Miscellaneous
Permit Number:	00534344-RRFR
Status:	final
Valuation:	$26,124.00
Contractor Company:	
Contractor Name:	

Date:	**2/17/2011**
Permit Type:	**MBP**
Description:	**CONVERT APARTMENT LEASING OFFICE TO STUDY ROOMBERKELEY COURT APARTMENTS**

Permit Description:	**Mechanical Alteration/Addition Permit**
Work Class:	
Proposed Use:	Offices-Type 5B
Permit Number:	00517723-MBP
Status:	final
Valuation:	$87,390.40
Contractor Company:	
Contractor Name:	RBCI INC

Date:	**2/17/2011**
Permit Type:	**PBP**
Description:	**CONVERT APARTMENT LEASING OFFICE TO STUDY ROOMBERKELEY COURT APARTMENTS**

Permit Description:	**Plumbing Alteration/Addition Permit**
Work Class:	
Proposed Use:	Offices-Type 5B
Permit Number:	00517724-PBP
Status:	final
Valuation:	$87,390.40
Contractor Company:	
Contractor Name:	RBCI INC

ADJOINING PROPERTY FINDINGS

Date:	**2/17/2011**
Permit Type:	**EBP**
Description:	**CONVERT APARTMENT LEASING OFFICE TO STUDY ROOMBERKELEY COURT APARTMENTS**
Permit Description:	**Electrical Alteration/Addition Permit**
Work Class:	
Proposed Use:	Offices-Type 5B
Permit Number:	00517722-EBP
Status:	final
Valuation:	$87,390.40
Contractor Company:	
Contractor Name:	RBCI INC

Date:	**2/17/2011**
Permit Type:	**SBPT**
Description:	**TENANT IMPROVEMENT**
Permit Description:	**Tenant Improvement Permit**
Work Class:	
Proposed Use:	Offices-Type 5B
Permit Number:	00517726-SBPT
Status:	final
Valuation:	$87,390.40
Contractor Company:	
Contractor Name:	RBCI INC

Date:	**8/3/2010**
Permit Type:	**RRFR**
Description:	**RESIDENTIAL REROOF**
Permit Description:	**Residential Reroof**
Work Class:	
Proposed Use:	Miscellaneous
Permit Number:	00506528-RRFR
Status:	final
Valuation:	$66,287.00
Contractor Company:	
Contractor Name:	

ADJOINING PROPERTY FINDINGS

Date: **8/11/2009**
Permit Type: **MISC**
Description: **COMMERCIAL RE-ROOF**

Permit Description: **Misc Commercial Permit**
Work Class:
Proposed Use: Miscellaneous
Permit Number: 00489690-MISC
Status: final
Valuation: $63,915.00
Contractor Company:
Contractor Name:

Date: **7/15/2008**
Permit Type: **RRFR**
Description: **RESIDENTIAL REROOF - BLDG 3 & 4**

Permit Description: **Residential Reroof**
Work Class:
Proposed Use: Miscellaneous
Permit Number: 00472602-RRFR
Status: final
Valuation: $65,146.00
Contractor Company:
Contractor Name:

Date: **7/18/2007**
Permit Type: **MISC**
Description: **COMMERCIAL RE-ROOF**

Permit Description: **Misc Commercial Permit**
Work Class:
Proposed Use: Miscellaneous
Permit Number: 00450930-MISC
Status: final
Valuation: $65,261.00
Contractor Company:
Contractor Name:

ADJOINING PROPERTY FINDINGS

Date:	**8/18/2006**
Permit Type:	**RRFR**
Description:	**RESIDENTIAL RE-ROOFUNITS 125-439**
Permit Description:	**Residential Reroof**
Work Class:	
Proposed Use:	Miscellaneous
Permit Number:	00427571-RRFR
Status:	final
Valuation:	$73,500.00
Contractor Company:	
Contractor Name:	

Date:	**8/18/2006**
Permit Type:	**RRFR**
Description:	**RESIDENTIAL RE-ROOFUNITS 287-293**
Permit Description:	**Residential Reroof**
Work Class:	
Proposed Use:	Miscellaneous
Permit Number:	00427574-RRFR
Status:	final
Valuation:	$23,900.00
Contractor Company:	
Contractor Name:	

Date:	**1/29/1999**
Permit Type:	**SW**
Description:	**GFI**
Permit Description:	**Pool/Spa Permit**
Work Class:	
Proposed Use:	
Permit Number:	00164594-SW
Status:	final
Valuation:	$0.00
Contractor Company:	
Contractor Name:	SUNDOWN LIGHTING INC

ADJOINING PROPERTY FINDINGS

313 BERKELEY

Date:	**8/22/2019**
Permit Type:	**AC**
Description:	**REPLACE AC AND FURNANCE LIKE FOR LIKE (1) DISCONNECT NO DUCTS**
Permit Description:	**Air Conditioner Permit**
Work Class:	
Proposed Use:	
Permit Number:	00796938-AC
Status:	final
Valuation:	$0.00
Contractor Company:	
Contractor Name:	AMTECH HEATING & AIR INC

CAMPUS DR

4550 CAMPUS DR

Date:	**5/25/2000**
Permit Type:	**MISC**
Description:	**COMMERCIAL REROOF/BUILT UP**
Permit Description:	**Misc Commercial Permit**
Work Class:	
Proposed Use:	
Permit Number:	00180266-MISC
Status:	final
Valuation:	$0.00
Contractor Company:	
Contractor Name:	LAVEY ROOFING SERVICES INC

GLOSSARY

General Building Department concepts

- **ICC:** The International Code Council. The governing body for the building/development codes used by all jurisdictions who've adopted the ICC guidelines. MOST of the US has done this. Canada, Mexico, and other countries use ICC codes books and guides as well. There are a few states who have added guidelines to the ICC codes to better fit their needs. For example, California has added seismic retrofit requirements for most commercial structures.
- **Building Department (Permitting Authority, Building Codes, Inspections Department, Building and Inspections):** This is the department in a jurisdiction where an owner or contractor goes to obtain permits and inspections for building, tearing down, remodeling, adding to, re-roofing, moving or otherwise making changes to any structure, Residential or Commercial.
- **Jurisdiction:** This is the geographic area representing the properties over which a Permitting Authority has responsibility.
- **GC:** General Contractor. Usually the primary contractor hired for any Residential or Commercial construction work.
- **Sub:** Subordinate contracting companies or subcontractors. Usually a "trades" contractor working for the GC. These contractors generally have an area of expertise in which they are licensed like Plumbing, Electrical, Heating and Air systems, Gas Systems, Pools etc. (called "trades").
- **Journeymen:** Sub contractors who have their own personal licenses in one or more trades and work for different contracting companies, wherever they are needed or there is work.
- **HVAC (Mechanical, Heating & Air companies):** HVAC = Heating, Ventilation, and Air Conditioning.
- **ELEC (Electrical, TempPole, TPole, TPower, Temporary Power, Panel, AMP Change, Power Release):** Electrical permits can be pulled for many reasons. The most common reason is to increase the AMPs of power in an electrical power panel. This requires a permit in almost every jurisdiction. Other commons reason for Electrical permits is to insert a temporary power pole at a new construction site. Construction requires electricity, and in a new development, power has yet to be run to the lot. The temporary power pole is usually the very first permit pulled for new development. The power is released to the home owner when construction is complete and this sometimes takes the form of a Power Release permit or inspection.
- **"Pull" a permit:** To obtain and pay for a building permit.
- **CBO:** Chief Building Official
- **Planning Department:** The department in the development process where the building /structural plans are reviewed for their completeness and compliance with building codes
- **Zoning Department:** The department in the development process where the site plans are reviewed for their compliance with the regulations associated with the zoning district in which they are situated.
- **Zoning District:** A pre-determined geographic boundary within a jurisdiction where certain types of structures are permitted / prohibited. Examples are Residential structure, Commercial/Retail structures, Industrial/Manufacturing structures etc. Each zoning district has regulations associated with it like the sizes of the lots, the density of the structures on the lots, the number of parking spaces required for certain types of structures on the lots etc.
- **PIN (TMS, GIS ID, Parcel#):** Property Identification Number and Tax Map System number.
- **State Card (Business license):** A license card issued to a contractor to conduct business.
- **Building Inspector (Inspector):** The inspector is a building department employee that inspects building construction for compliance to codes.
- **C.O.:** Certificate of Occupancy. This is the end of the construction process and designates that the owners now have permission to occupy a structure after its building is complete. Sometimes also referred to as a Certificate of Compliance.

GLOSSARY

Permit Content Definitions

- Permit Number: The alphanumerical designation assigned to a permit for tracking within the building department system. Sometimes the permit number gives clues to its role, e.g. a "PL" prefix may designate a plumbing permit.
- Description: A field on the permit form that allows the building department to give a brief description of the work being done. More often than not, this is the most important field for EP's to find clues to the prior use (s) of the property.
- Permit Type: Generally a brief designation of the type of job being done. For example BLDG-RES, BLDG-COM, ELEC, MECH etc.

Sample Building Permit Data

Date: Nov 09, 2000
Permit Type: Bldg -
New Permit Number: 101000000405
Status: Valuation: $1,000,000.00
Contractor Company: OWNER-BUILDER
Contractor Name:

Description: New one store retail (SAV-ON) with drive-thru pharmacy. Certificate of Occupancy.

6452 Adobe Cir S

6452 Adobe Cir S

Irvine, CA 92617

Inquiry Number: 7951873.3

April 08, 2025

Certified Sanborn® Map Report

6 Armstrong Road, 4th floor
Shelton, CT 06484
Toll Free: 800.352.0050
www.edrnet.com

Certified Sanborn® Map Report

04/08/25

Site Name:	Client Name:
6452 Adobe Cir S	Kimley Horn & Associates, Inc.
6452 Adobe Cir S	401 B Street
Irvine, CA 92617	San Diego, CA 92101
EDR Inquiry # 7951873.3	Contact: Cassandra Bretschger

The Sanborn Library has been searched by EDR and maps covering the target property location as provided by Kimley Horn & Associates, Inc. were identified for the years listed below. The Sanborn Library is the largest, most complete collection of fire insurance maps. The collection includes maps from Sanborn, Bromley, Perris & Browne, Hopkins, Barlow, and others. Only Environmental Data Resources Inc. (EDR) is authorized to grant rights for commercial reproduction of maps by the Sanborn Library LLC, the copyright holder for the collection. Results can be authenticated by visiting www.edrnet.com/sanborn.

The Sanborn Library is continually enhanced with newly identified map archives. This report accesses all maps in the collection as of the day this report was generated.

Certified Sanborn Results:

Certification # 3F55-42C5-930F

PO # NA

Project UCI

UNMAPPED PROPERTY

This report certifies that the complete holdings of the Sanborn Library, LLC collection have been searched based on client supplied target property information, and fire insurance maps covering the target property were not found.

Sanborn® Library search results

Certification #: 3F55-42C5-930F

The Sanborn Library includes more than 1.2 million fire insurance maps from Sanborn, Bromley, Perris & Browne, Hopkins, Barlow and others which track historical property usage in approximately 12,000 American cities and towns. Collections searched:

- ✔ Library of Congress
- ✔ University Publications of America
- ✔ EDR Private Collection

The Sanborn Library LLC Since 1866™

Limited Permission To Make Copies

Kimley Horn & Associates, Inc. (the client) is permitted to make up to FIVE photocopies of this Sanborn Map transmittal and each fire insurance map accompanying this report solely for the limited use of its customer. No one other than the client is authorized to make copies. Upon request made directly to an EDR Account Executive, the client may be permitted to make a limited number of additional photocopies. This permission is conditioned upon compliance by the client, its customer and their agents with EDR's copyright policy; a copy of which is available upon request.

Disclaimer - Copyright and Trademark Notice

This Report contains certain information obtained from a variety of public and other sources reasonably available to Environmental Data Resources, LLC. It cannot be concluded from this Report that coverage information for the target and surrounding properties does not exist from other sources. This Report is provided on an "AS IS", "AS AVAILABLE" basis. NO WARRANTY EXPRESS OR IMPLIED IS MADE WHATSOEVER IN CONNECTION WITH THIS REPORT. ENVIRONMENTAL DATA RESOURCES, LLC AND ITS SUBSIDIARIES, AFFILIATES AND THIRD PARTY SUPPLIERS DISCLAIM ALL WARRANTIES, OF ANY KIND OR NATURE, EXPRESS OR IMPLIED, ARISING OUT OF OR RELATED TO THIS REPORT OR ANY OF THE DATA AND INFORMATION PROVIDED IN THIS REPORT, INCLUDING WITHOUT LIMITATION, ANY WARRANTIES REGARDING ACCURACY, QUALITY, CORRECTNESS, COMPLETENESS, COMPREHENSIVENESS, SUITABILITY, MERCHANTABILITY, FITNESS FOR A PARTICULAR PURPOSE, TITLE, NON-INFRINGEMENT, MISAPPROPRIATION, OR OTHERWISE. ALL RISK IS ASSUMED BY THE USER. IN NO EVENT SHALL ENVIRONMENTAL DATA RESOURCES, LLC OR ITS SUBSIDIARIES, AFFILIATES OR THIRD PARTY SUPPLIERS BE LIABLE TO ANYONE FOR ANY DIRECT, INCIDENTAL, INDIRECT, SPECIAL, CONSEQUENTIAL OR OTHER DAMAGES OF ANY TYPE OR KIND (INCLUDING BUT NOT LIMITED TO LOSS OF PROFITS, LOSS OF USE, OR LOSS OF DATA), ARISING OUT OF OR IN ANY WAY CONNECTED WITH THIS REPORT OR ANY OF THE DATA AND INFORMATION PROVIDED IN THIS REPORT. Any analyses, estimates, ratings, environmental risk levels, or risk codes provided in this Report are provided for illustrative purposes only, and are not intended to provide, nor should they be interpreted as providing any facts regarding, or prediction or forecast of, any environmental risk for any property. Only an assessment performed by a qualified environmental professional can provide findings, opinions or conclusions regarding the environmental risk or conditions in, on or at any property.

Copyright 2025 by Environmental Data Resources, Inc. All rights reserved. Reproduction in any media or format, in whole or in part, of any report or map of Environmental Data Resources, Inc., or its affiliates, is prohibited without prior written permission.

EDR and its logos (including Sanborn and Sanborn Map) are trademarks of Environmental Data Resources, LLC or its affiliates. All other trademarks used herein are the property of their respective owners.

6452 Adobe Cir S

6452 Adobe Cir S

Irvine, CA 92617

Inquiry Number: 7951873.4

April 08, 2025

EDR Historical Topo Map Report

with QuadMatch™

6 Armstrong Road, 4th floor
Shelton, CT 06484
Toll Free: 800.352.0050
www.edrnet.com

EDR Historical Topo Map Report

04/08/25

Site Name:	Client Name:
6452 Adobe Cir S	Kimley Horn & Associates, Inc.
6452 Adobe Cir S	401 B Street
Irvine, CA 92617	San Diego, CA 92101
EDR Inquiry # 7951873.4	Contact: Cassandra Bretschger

EDR Topographic Map Library has been searched by EDR and maps covering the target property location as provided by Kimley Horn & Associates, Inc. were identified for the years listed below. EDR's Historical Topo Map Report is designed to assist professionals in evaluating potential liability on a target property resulting from past activities. EDRs Historical Topo Map Report includes a search of a collection of public and private color historical topographic maps, dating back to the late 1800s.

Search Results:

P.O.# NA

Project: UCI

Coordinates:

Latitude:	33.647219 33° 38' 50" North
Longitude:	-117.834594 -117° 50' 5" West
UTM Zone:	Zone 11 North
UTM X Meters:	422608.84
UTM Y Meters:	3723353.76
Elevation:	74.99' above sea level

Maps Provided:

2022	1949, 1950
2018	1948
2015	1942
2012	1935
1981	1932
1974	1902
1972	1901
1965	1896

Disclaimer - Copyright and Trademark Notice

This Report contains certain information obtained from a variety of public and other sources reasonably available to Environmental Data Resources, LLC. It cannot be concluded from this Report that coverage information for the target and surrounding properties does not exist from other sources. This Report is provided on an "AS IS", "AS AVAILABLE" basis. NO WARRANTY EXPRESS OR IMPLIED IS MADE WHATSOEVER IN CONNECTION WITH THIS REPORT. ENVIRONMENTAL DATA RESOURCES, LLC AND ITS SUBSIDIARIES, AFFILIATES AND THIRD PARTY SUPPLIERS DISCLAIM ALL WARRANTIES, OF ANY KIND OR NATURE, EXPRESS OR IMPLIED, ARISING OUT OF OR RELATED TO THIS REPORT OR ANY OF THE DATA AND INFORMATION PROVIDED IN THIS REPORT, INCLUDING WITHOUT LIMITATION, ANY WARRANTIES REGARDING ACCURACY, QUALITY, CORRECTNESS, COMPLETENESS, COMPREHENSIVENESS, SUITABILITY, MERCHANTABILITY, FITNESS FOR A PARTICULAR PURPOSE, TITLE, NON-INFRINGEMENT, MISAPPROPRIATION, OR OTHERWISE. ALL RISK IS ASSUMED BY THE USER. IN NO EVENT SHALL ENVIRONMENTAL DATA RESOURCES, LLC OR ITS SUBSIDIARIES, AFFILIATES OR THIRD PARTY SUPPLIERS BE LIABLE TO ANYONE FOR ANY DIRECT, INCIDENTAL, INDIRECT, SPECIAL, CONSEQUENTIAL OR OTHER DAMAGES OF ANY TYPE OR KIND (INCLUDING BUT NOT LIMITED TO LOSS OF PROFITS, LOSS OF USE, OR LOSS OF DATA), ARISING OUT OF OR IN ANY WAY CONNECTED WITH THIS REPORT OR ANY OF THE DATA AND INFORMATION PROVIDED IN THIS REPORT. Any analyses, estimates, ratings, environmental risk levels, or risk codes provided in this Report are provided for illustrative purposes only, and are not intended to provide, nor should they be interpreted as providing any facts regarding, or prediction or forecast of, any environmental risk for any property. Only an assessment performed by a qualified environmental professional can provide findings, opinions or conclusions regarding the environmental risk or conditions in, on or at any property.

Copyright 2025 by Environmental Data Resources, Inc. All rights reserved. Reproduction in any media or format, in whole or in part, of any report or map of Environmental Data Resources, Inc., or its affiliates, is prohibited without prior written permission.

EDR and its logos (including Sanborn and Sanborn Map) are trademarks of Environmental Data Resources, LLC or its affiliates. All other trademarks used herein are the property of their respective owners.

Topo Sheet Key

This EDR Topo Map Report is based upon the following USGS topographic map sheets.

2022 Source Sheets

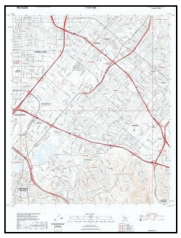

Tustin
2022
7.5-minute, 24000

Laguna Beach
2022
7.5-minute, 24000

2018 Source Sheets

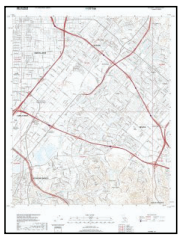

Tustin
2018
7.5-minute, 24000

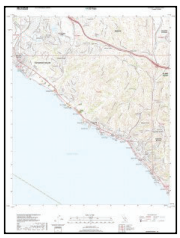

Laguna Beach
2018
7.5-minute, 24000

2015 Source Sheets

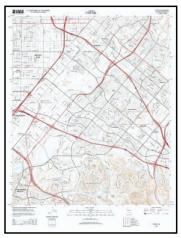

Tustin
2015
7.5-minute, 24000

Laguna Beach
2015
7.5-minute, 24000

2012 Source Sheets

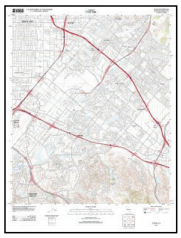

Tustin
2012
7.5-minute, 24000

Laguna Beach
2012
7.5-minute, 24000

Topo Sheet Key

This EDR Topo Map Report is based upon the following USGS topographic map sheets.

1981 Source Sheets

Laguna Beach
1981
7.5-minute, 24000
Aerial Photo Revised 1978

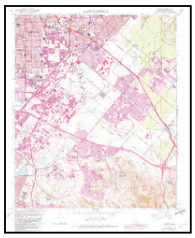

Tustin
1981
7.5-minute, 24000
Aerial Photo Revised 1978

1974 Source Sheets

Laguna Beach
1974
7.5-minute, 24000
Aerial Photo Revised 1974

Tustin
1974
7.5-minute, 24000
Aerial Photo Revised 1974

1972 Source Sheets

Tustin
1972
7.5-minute, 24000
Aerial Photo Revised 1972

Laguna Beach
1972
7.5-minute, 24000
Aerial Photo Revised 1972

1965 Source Sheets

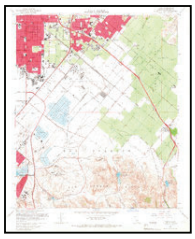

Tustin
1965
7.5-minute, 24000
Aerial Photo Revised 1963

Laguna Beach
1965
7.5-minute, 24000
Aerial Photo Revised 1963

Topo Sheet Key

This EDR Topo Map Report is based upon the following USGS topographic map sheets.

1949, 1950 Source Sheets

Laguna Beach
1949
7.5-minute, 24000
Aerial Photo Revised 1946

Tustin
1950
7.5-minute, 24000
Aerial Photo Revised 1946

1948 Source Sheets

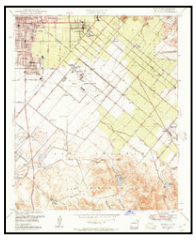

Tustin
1948
7.5-minute, 24000
Aerial Photo Revised 1946

Laguna Beach
1948
7.5-minute, 24000
Aerial Photo Revised 1946

1942 Source Sheets

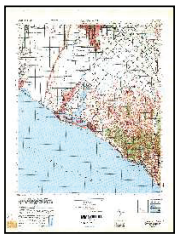

SANTA ANA
1942
15-minute, 50000

1935 Source Sheets

Tustin
1935
7.5-minute, 31680

Topo Sheet Key

This EDR Topo Map Report is based upon the following USGS topographic map sheets.

1932 Source Sheets

Tustin
1932
7.5-minute, 31680

1902 Source Sheets

Corona
1902
30-minute, 125000

1901 Source Sheets

Santa Ana
1901
15-minute, 62500

1896 Source Sheets

Santa Ana
1896
15-minute, 62500

Historical Topo Map

2022

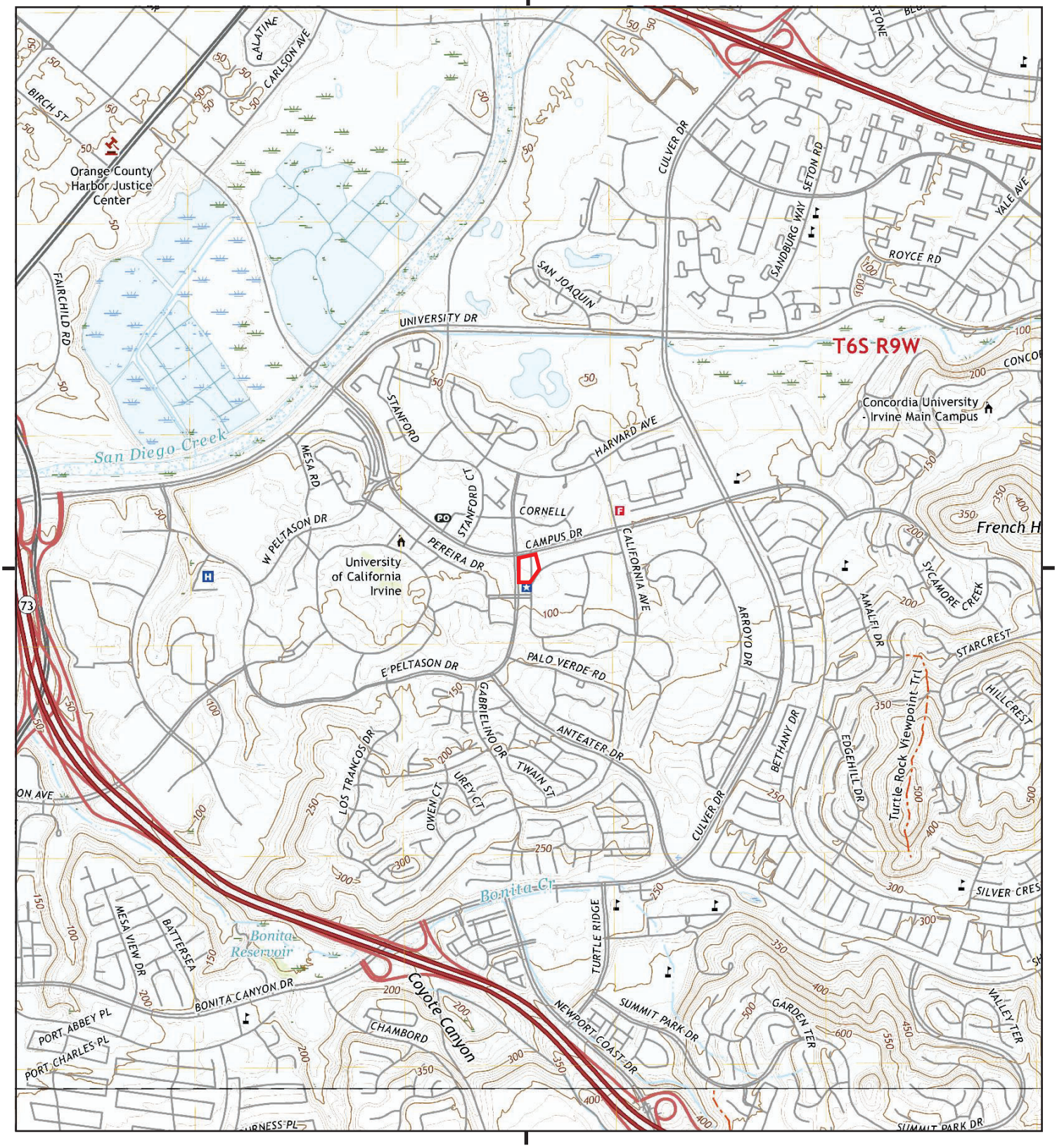

This report includes information from the following map sheet(s).

0 Miles 0.25 0.5 1 1.5

NW N NE
W E
SW S SE

TP, Tustin, 2022, 7.5-minute
S, Laguna Beach, 2022, 7.5-minute

SITE NAME: 6452 Adobe Cir S
ADDRESS: 6452 Adobe Cir S
Irvine, CA 92617
CLIENT: Kimley Horn & Associates, Inc.

N

Historical Topo Map

2018

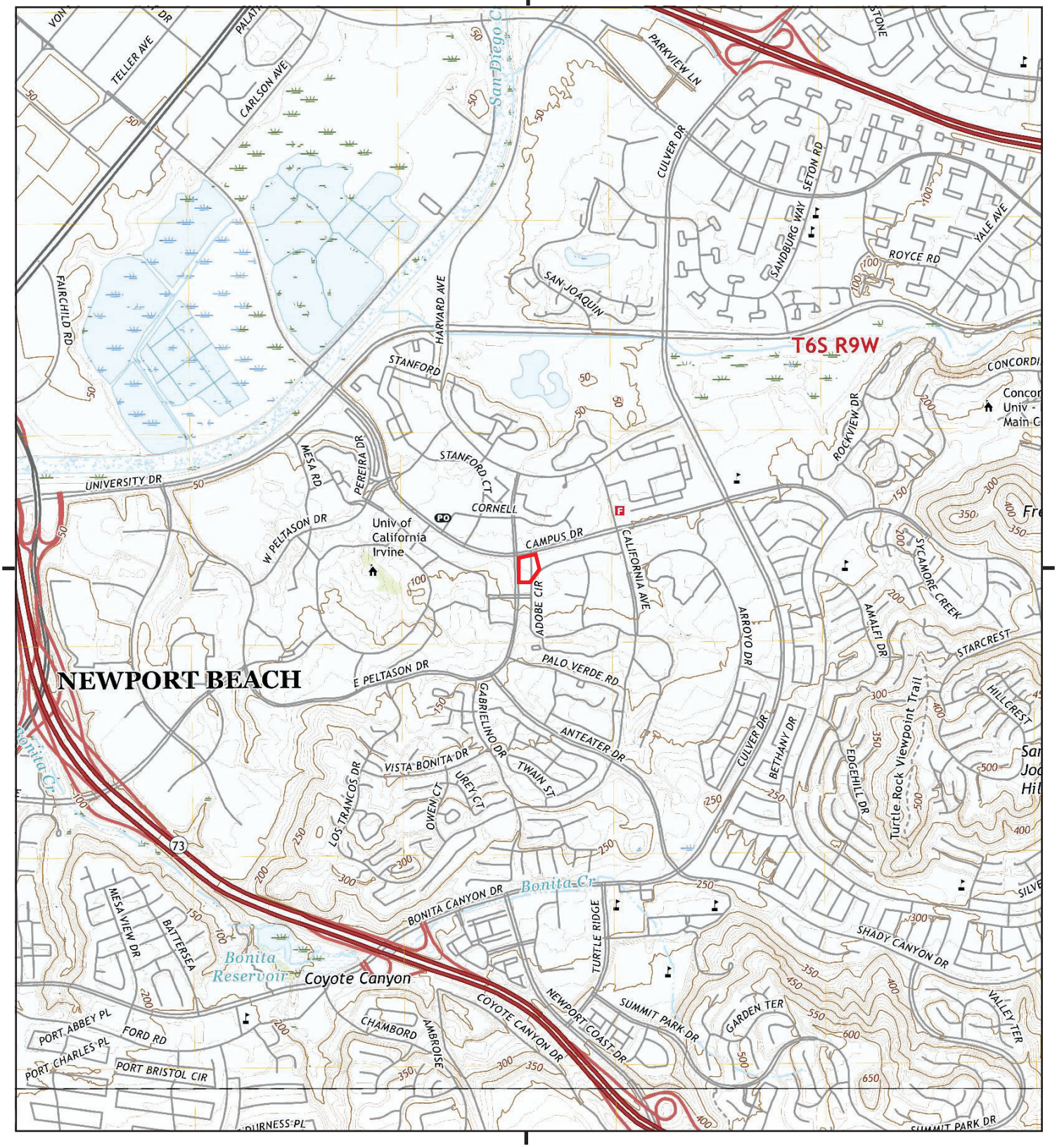

This report includes information from the following map sheet(s).

0 Miles 0.25 0.5 1 1.5

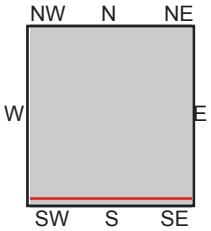

TP, Tustin, 2018, 7.5-minute
S, Laguna Beach, 2018, 7.5-minute

SITE NAME: 6452 Adobe Cir S
ADDRESS: 6452 Adobe Cir S
Irvine, CA 92617
CLIENT: Kimley Horn & Associates, Inc.

N

Historical Topo Map

2015

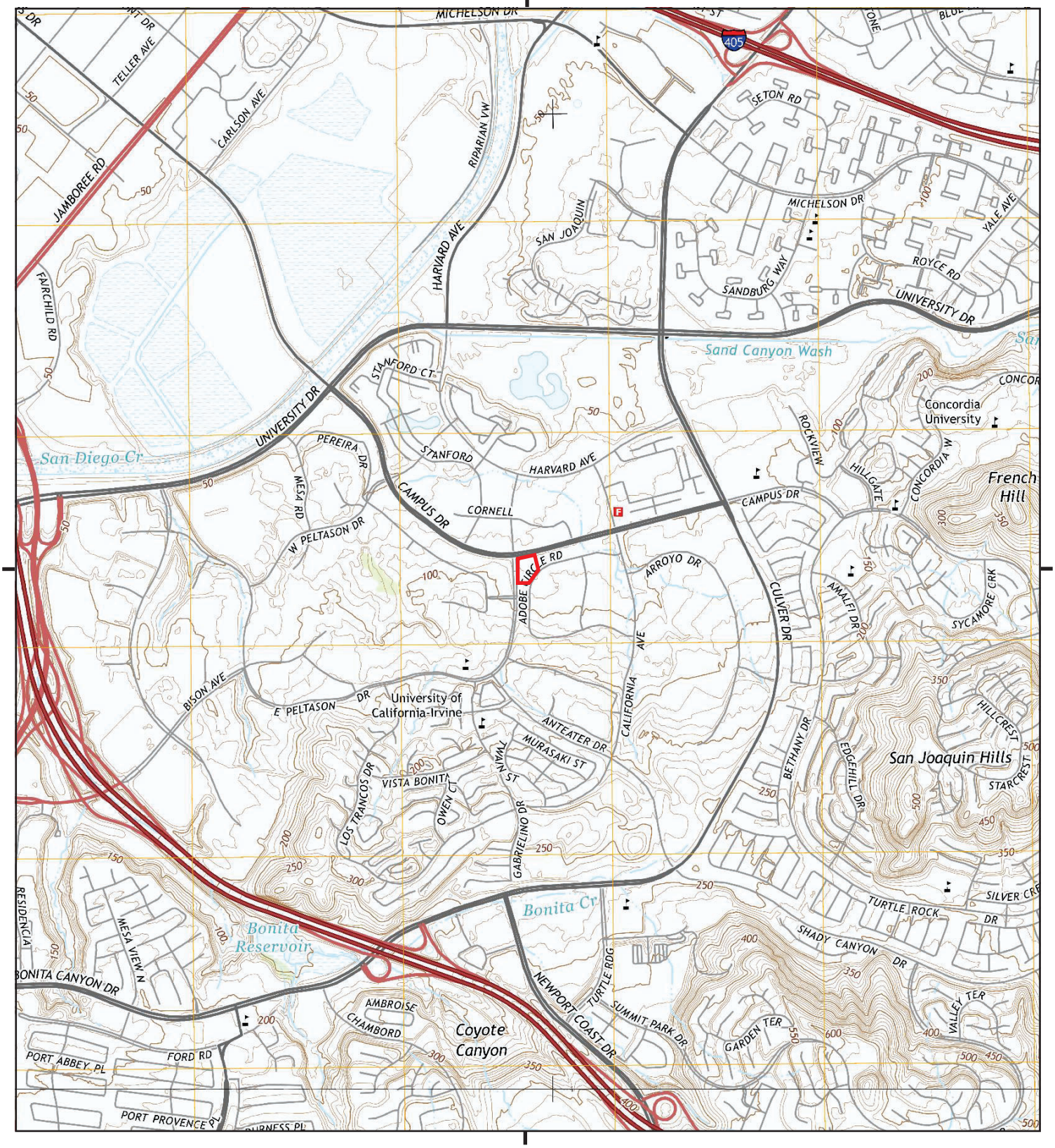

This report includes information from the following map sheet(s).

0 Miles 0.25 0.5 1 1.5

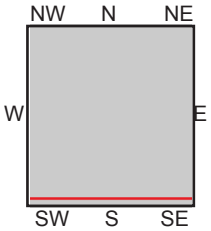

TP, Tustin, 2015, 7.5-minute
S, Laguna Beach, 2015, 7.5-minute

SITE NAME: 6452 Adobe Cir S
ADDRESS: 6452 Adobe Cir S
Irvine, CA 92617
CLIENT: Kimley Horn & Associates, Inc.

N

Historical Topo Map

2012

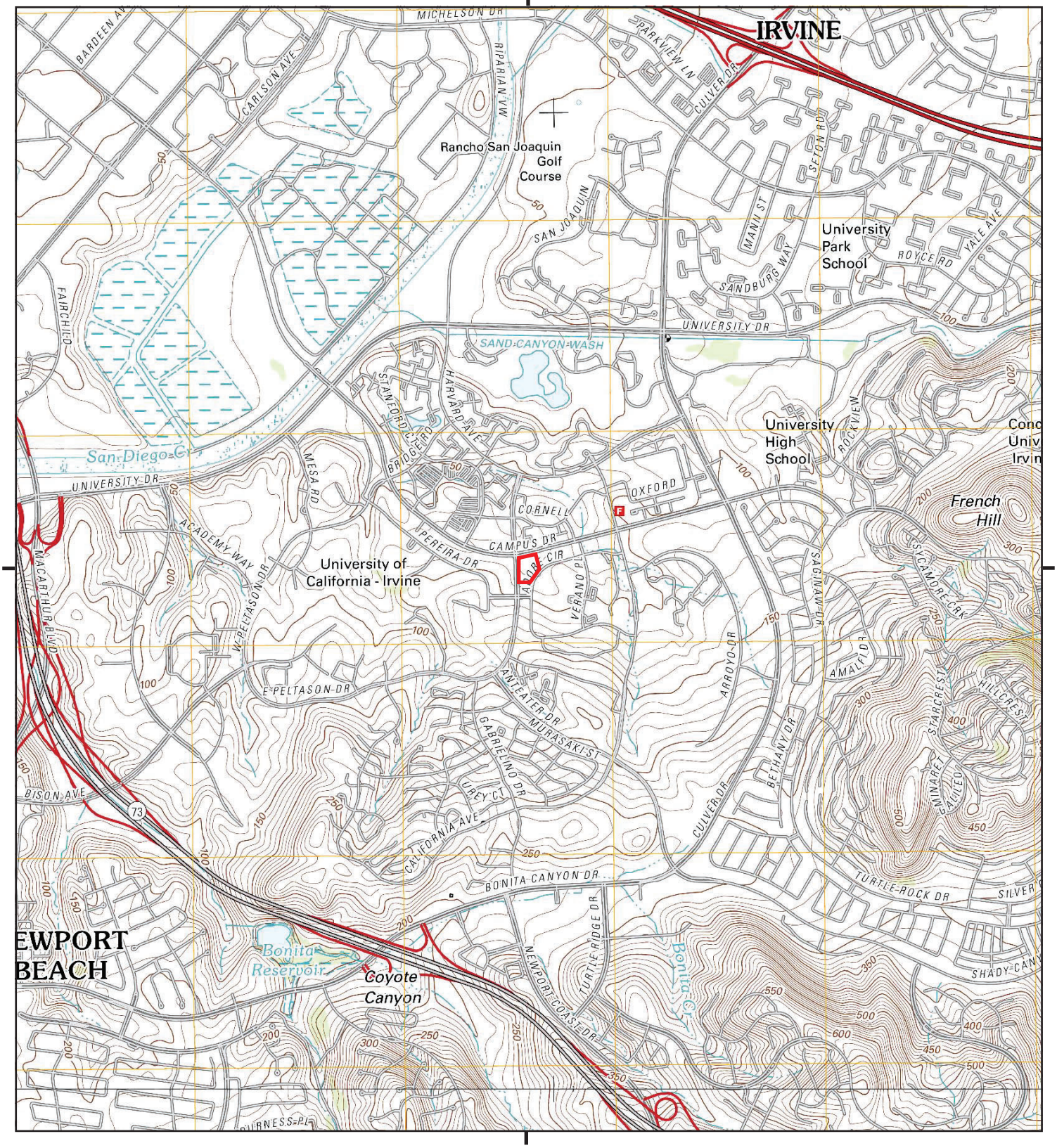

This report includes information from the following map sheet(s).

0 Miles 0.25 0.5 1 1.5

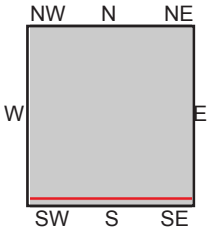

TP, Tustin, 2012, 7.5-minute
S, Laguna Beach, 2012, 7.5-minute

SITE NAME: 6452 Adobe Cir S
ADDRESS: 6452 Adobe Cir S
Irvine, CA 92617
CLIENT: Kimley Horn & Associates, Inc.

N

Historical Topo Map

1981

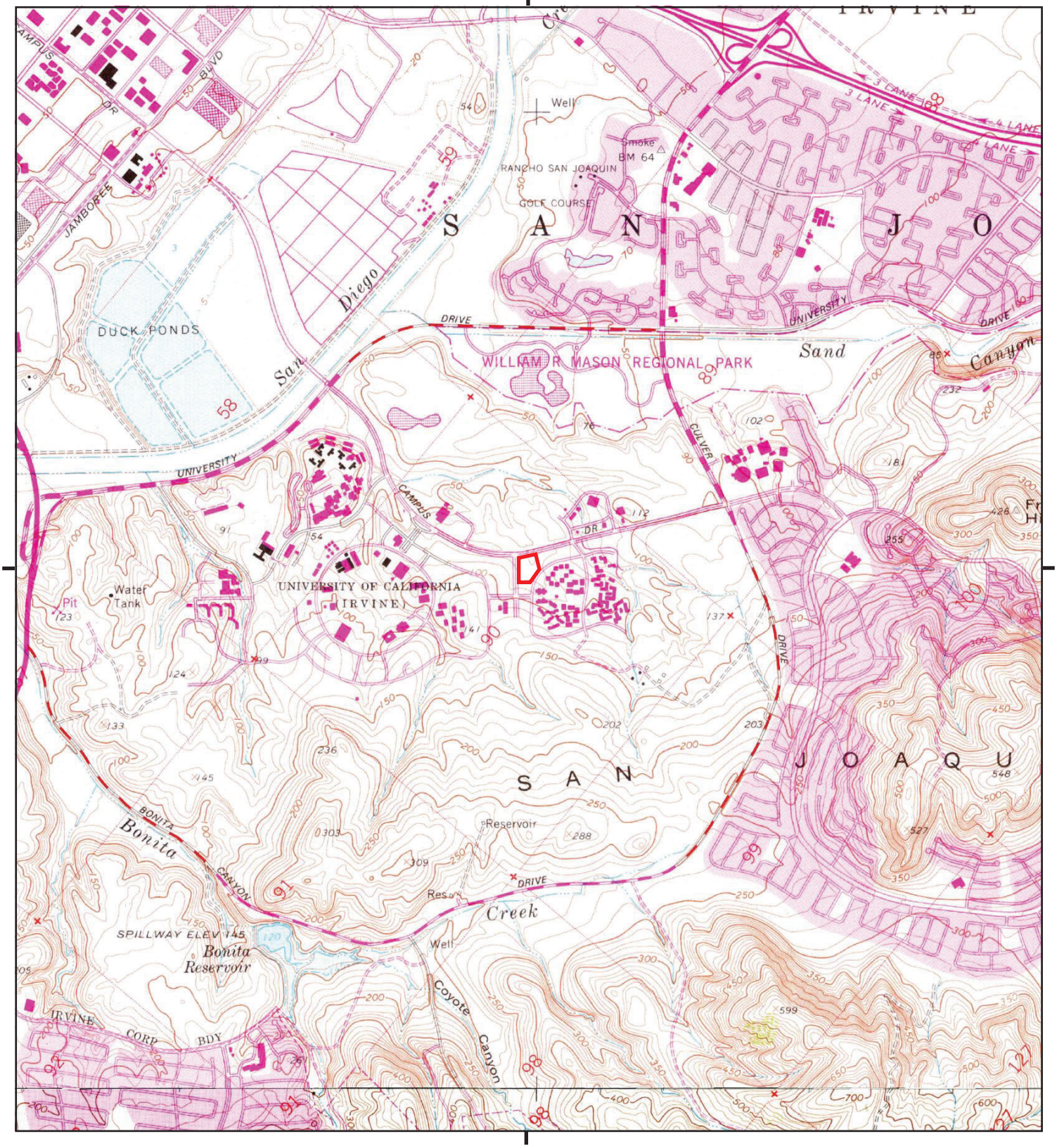

This report includes information from the following map sheet(s).

0 Miles 0.25 0.5 1 1.5

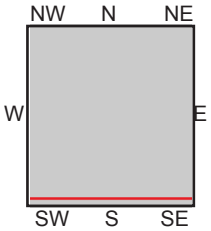

TP, Tustin, 1981, 7.5-minute
S, Laguna Beach, 1981, 7.5-minute

SITE NAME: 6452 Adobe Cir S
ADDRESS: 6452 Adobe Cir S
Irvine, CA 92617
CLIENT: Kimley Horn & Associates, Inc.

N

Historical Topo Map

1974

This report includes information from the following map sheet(s).

0 Miles 0.25 0.5 1 1.5

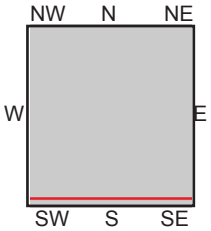

TP, Tustin, 1974, 7.5-minute
S, Laguna Beach, 1974, 7.5-minute

SITE NAME: 6452 Adobe Cir S
ADDRESS: 6452 Adobe Cir S
Irvine, CA 92617
CLIENT: Kimley Horn & Associates, Inc.

N

Historical Topo Map

1972

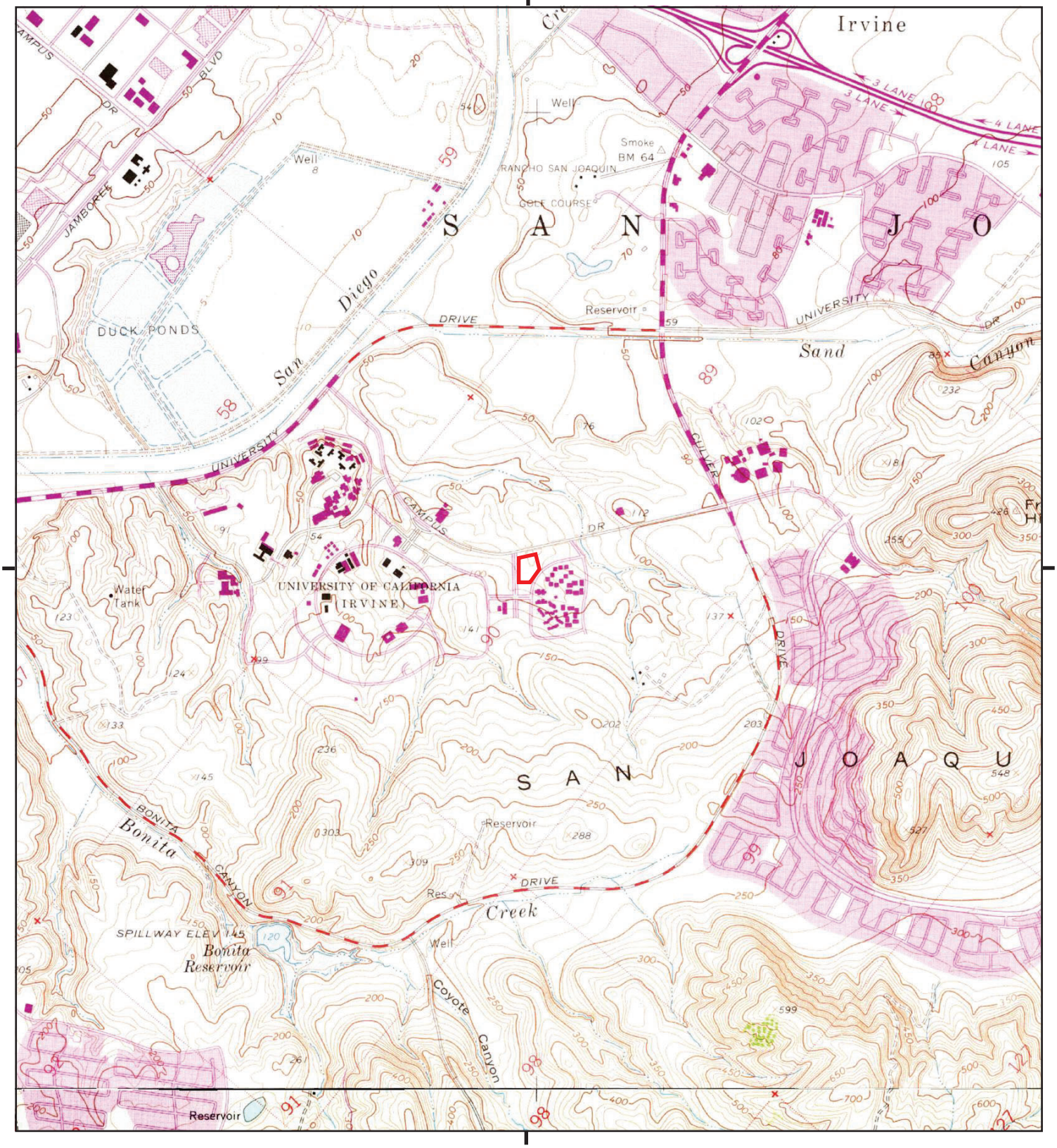

This report includes information from the following map sheet(s).

0 Miles 0.25 0.5 1 1.5

NW N NE
W E
SW S SE

TP, Tustin, 1972, 7.5-minute
S, Laguna Beach, 1972, 7.5-minute

SITE NAME: 6452 Adobe Cir S
ADDRESS: 6452 Adobe Cir S
Irvine, CA 92617
CLIENT: Kimley Horn & Associates, Inc.

N

Historical Topo Map

1965

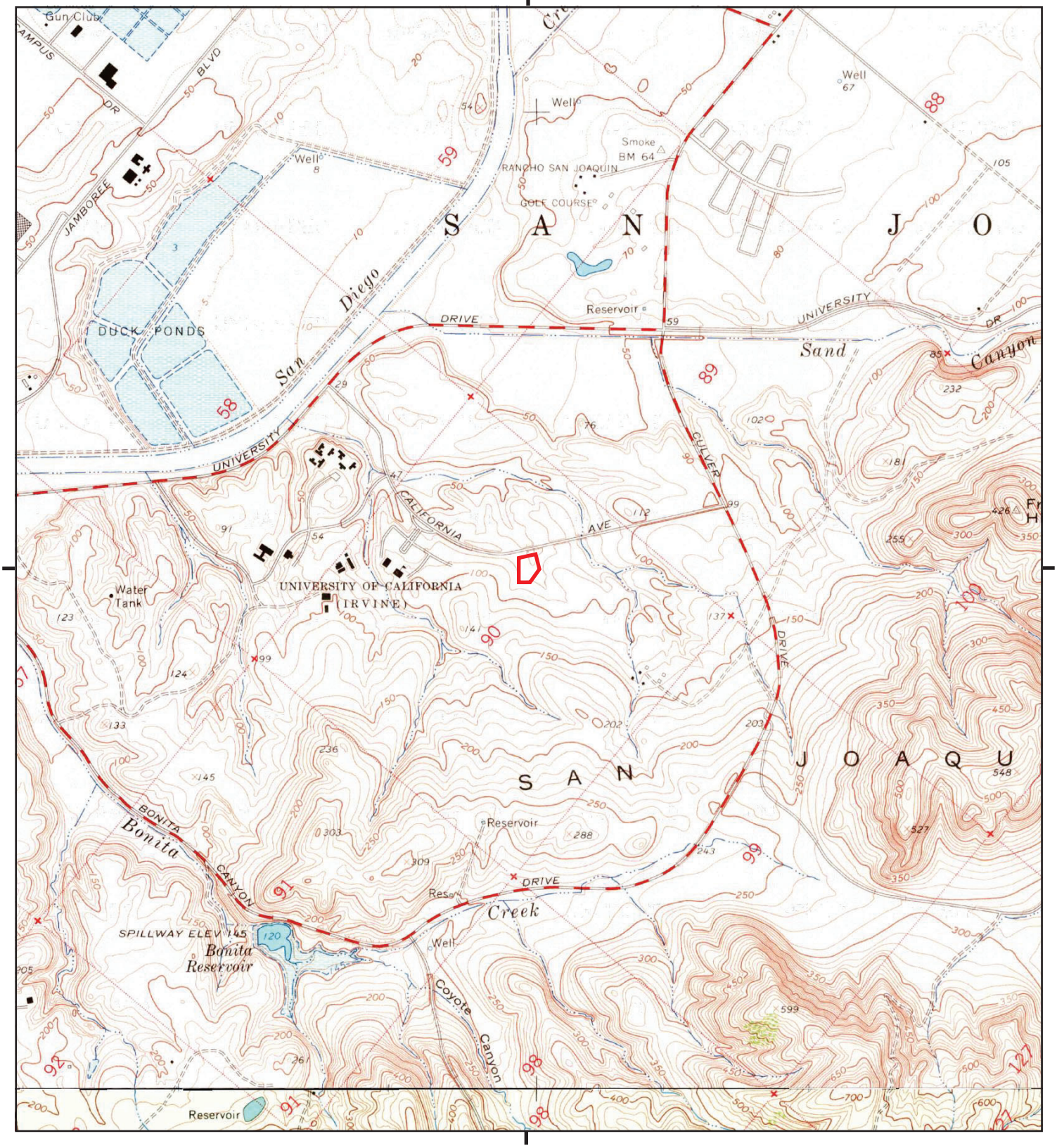

This report includes information from the following map sheet(s).

0 Miles 0.25 0.5 1 1.5

NW N NE
W E
SW S SE

TP, Tustin, 1965, 7.5-minute
S, Laguna Beach, 1965, 7.5-minute

SITE NAME: 6452 Adobe Cir S
ADDRESS: 6452 Adobe Cir S
Irvine, CA 92617
CLIENT: Kimley Horn & Associates, Inc.

N

Historical Topo Map

1949, 1950

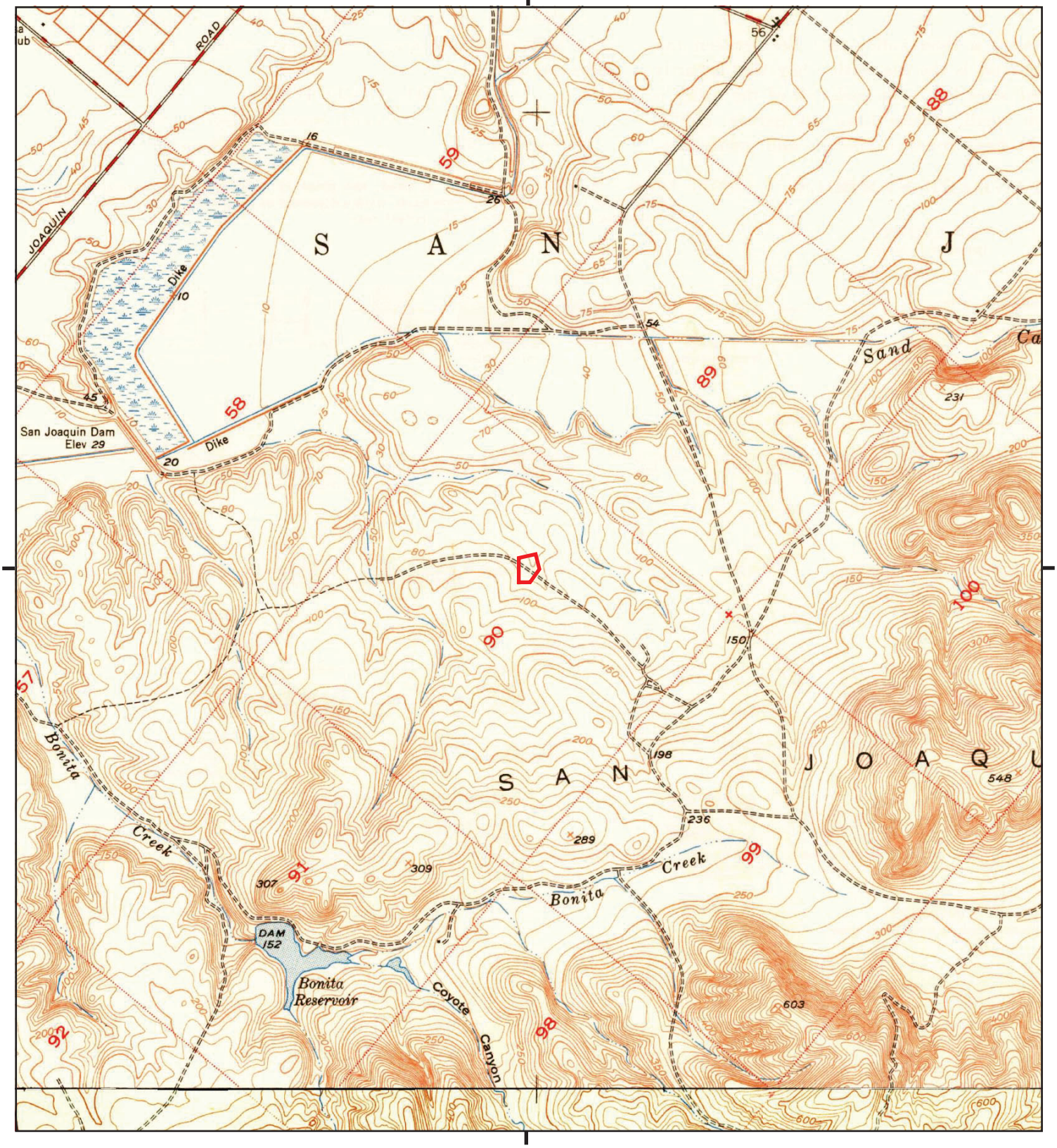

This report includes information from the following map sheet(s).

0 Miles 0.25 0.5 1 1.5

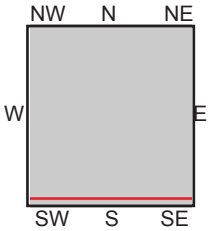

TP, Tustin, 1950, 7.5-minute
S, Laguna Beach, 1949, 7.5-minute

SITE NAME: 6452 Adobe Cir S
ADDRESS: 6452 Adobe Cir S
Irvine, CA 92617
CLIENT: Kimley Horn & Associates, Inc.

N

Historical Topo Map

1948

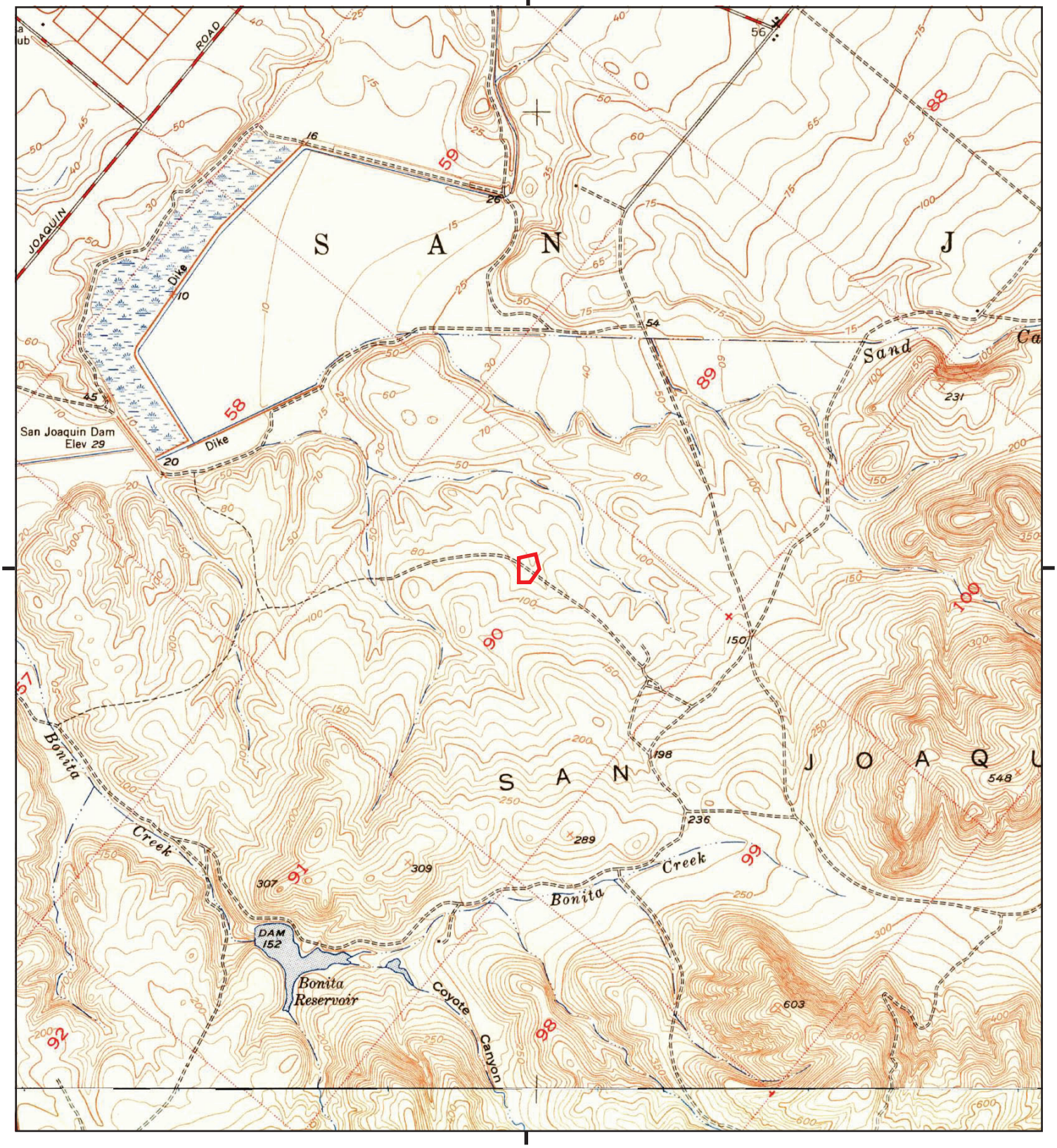

This report includes information from the following map sheet(s).

0 Miles 0.25 0.5 1 1.5

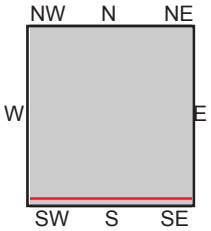

TP, Tustin, 1948, 7.5-minute
S, Laguna Beach, 1948, 7.5-minute

SITE NAME: 6452 Adobe Cir S
ADDRESS: 6452 Adobe Cir S
Irvine, CA 92617
CLIENT: Kimley Horn & Associates, Inc.

N

Historical Topo Map

1942

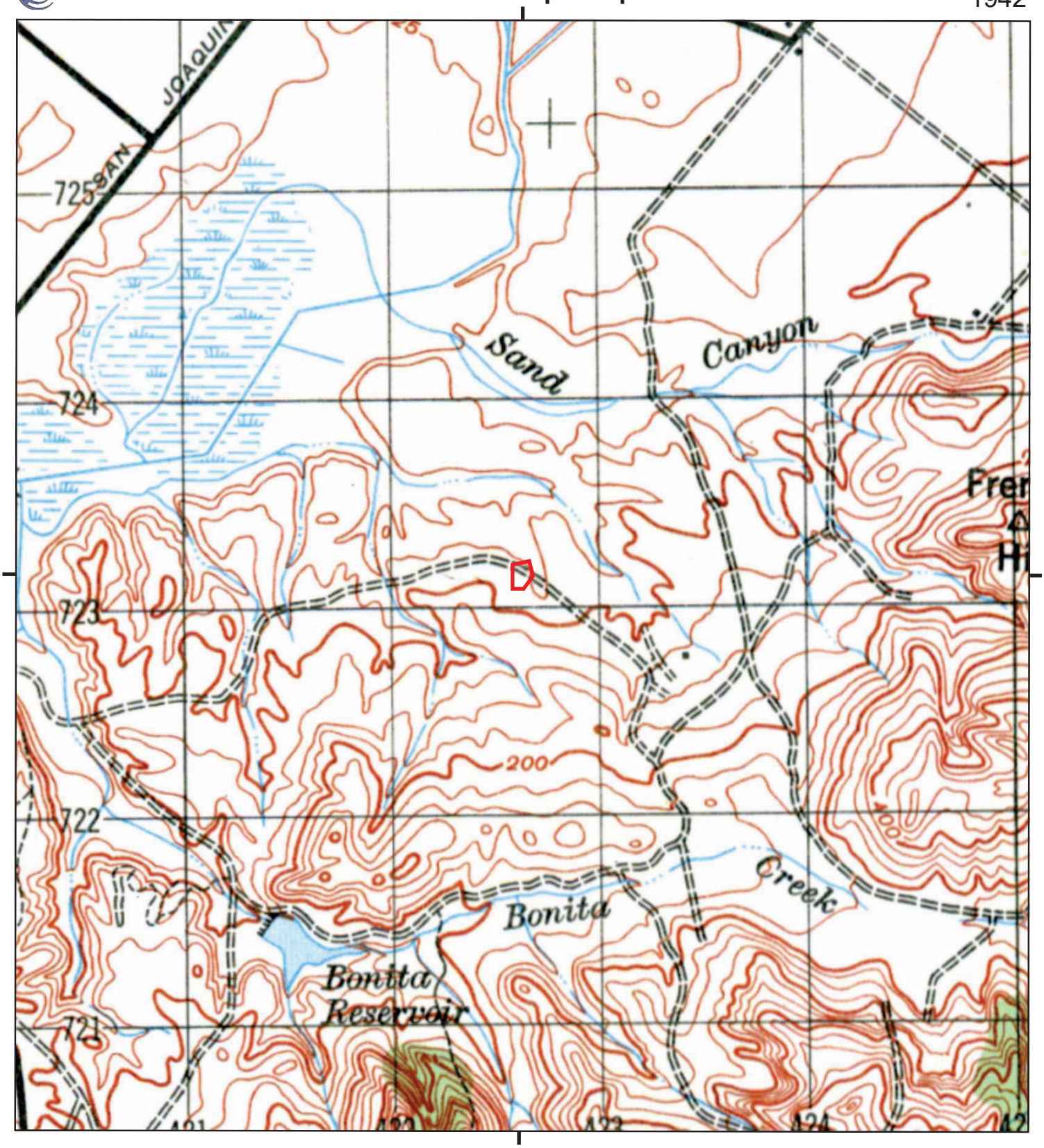

This report includes information from the following map sheet(s).

0 Miles 0.25 0.5 1 1.5

NW N NE
W E
SW S SE

TP, SANTA ANA, 1942, 15-minute

SITE NAME: 6452 Adobe Cir S
ADDRESS: 6452 Adobe Cir S
Irvine, CA 92617
CLIENT: Kimley Horn & Associates, Inc.

N

Historical Topo Map

1935

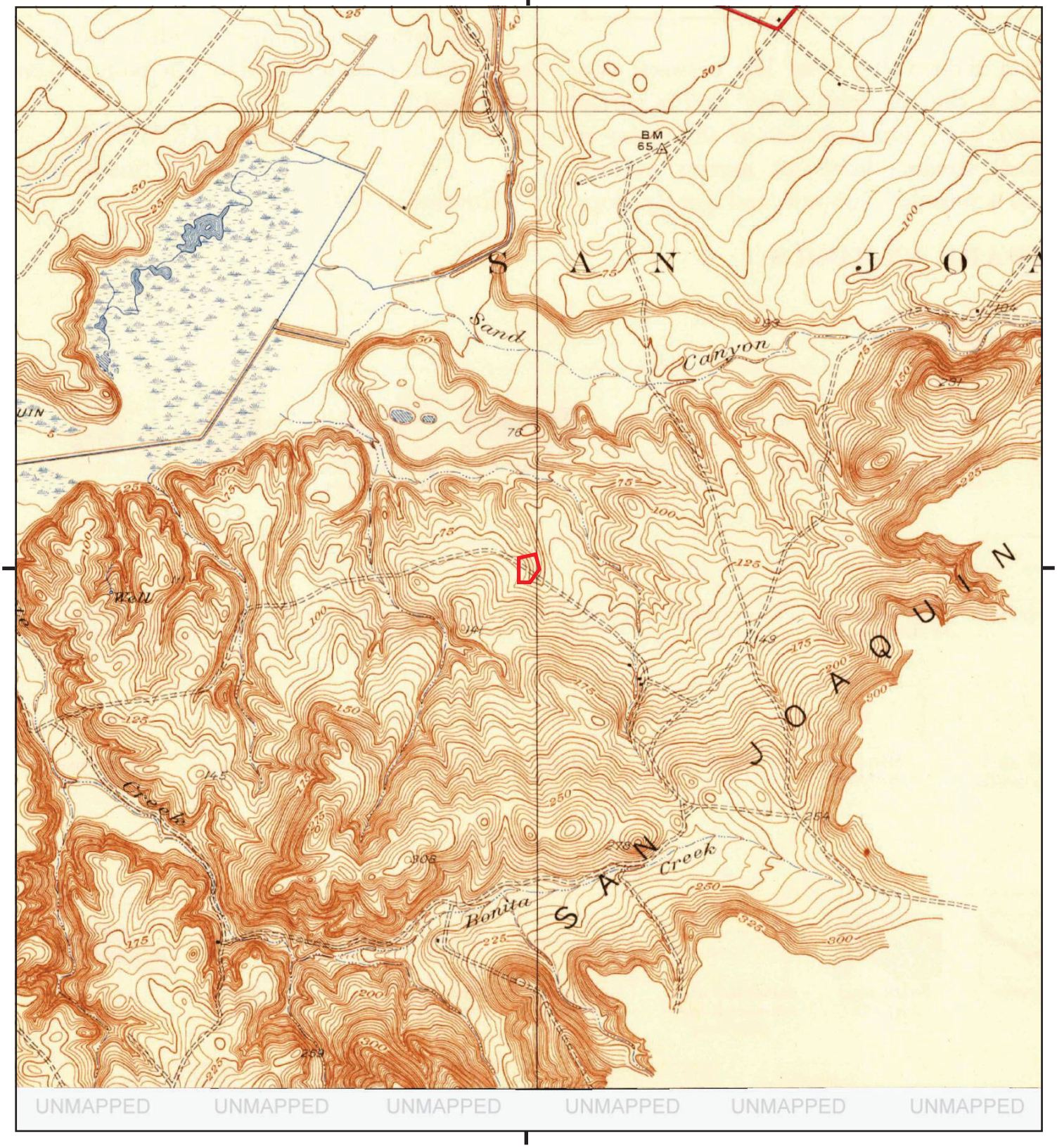

This report includes information from the following map sheet(s).

0 Miles 0.25 0.5 1 1.5

NW N NE
W E
SW S SE

TP, Tustin, 1935, 7.5-minute

SITE NAME: 6452 Adobe Cir S
ADDRESS: 6452 Adobe Cir S
Irvine, CA 92617
CLIENT: Kimley Horn & Associates, Inc.

N

Historical Topo Map

1932

This report includes information from the following map sheet(s).

0 Miles 0.25 0.5 1 1.5

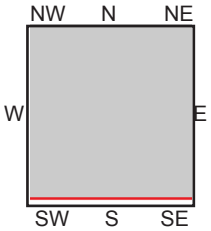

TP, Tustin, 1932, 7.5-minute

SITE NAME: 6452 Adobe Cir S
ADDRESS: 6452 Adobe Cir S
Irvine, CA 92617
CLIENT: Kimley Horn & Associates, Inc.

N

Historical Topo Map

1902

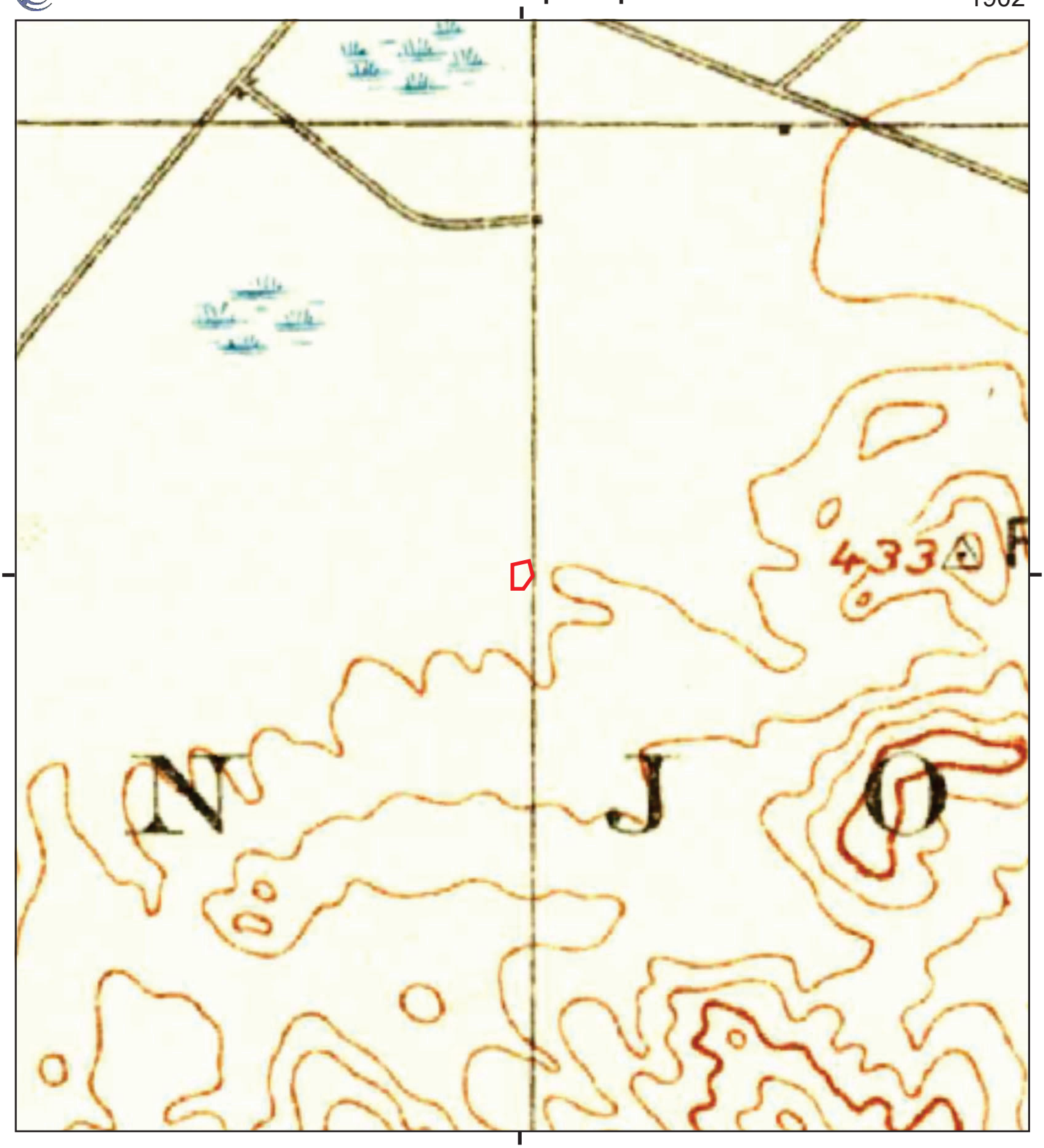

This report includes information from the following map sheet(s).

0 Miles 0.25 0.5 1 1.5

NW N NE
W E
SW S SE

TP, Corona, 1902, 30-minute

SITE NAME: 6452 Adobe Cir S
ADDRESS: 6452 Adobe Cir S
Irvine, CA 92617
CLIENT: Kimley Horn & Associates, Inc.

N

Historical Topo Map

1901

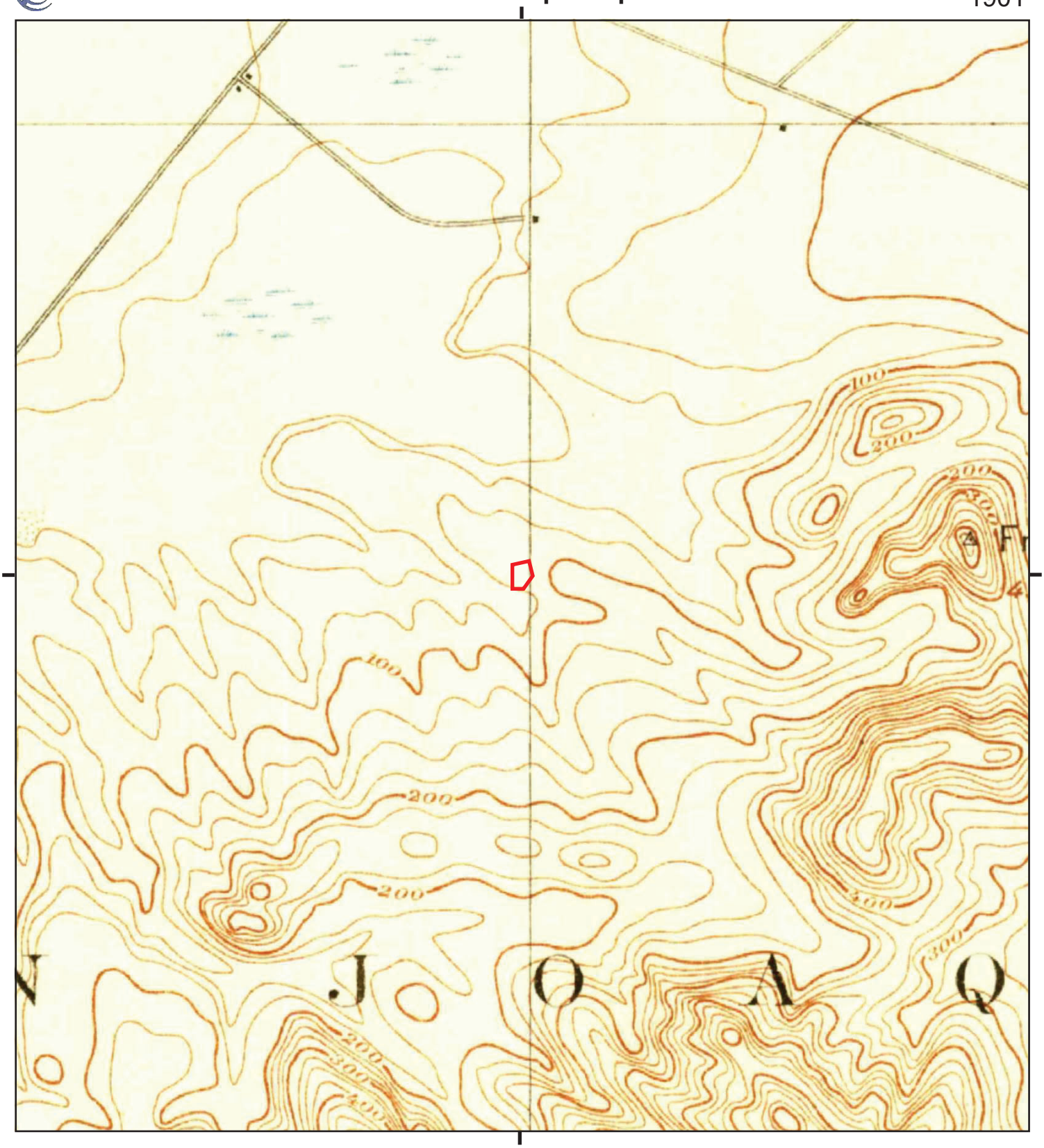

This report includes information from the following map sheet(s).

0 Miles 0.25 0.5 1 1.5

NW N NE
W E
SW S SE

TP, Santa Ana, 1901, 15-minute

SITE NAME: 6452 Adobe Cir S
ADDRESS: 6452 Adobe Cir S
Irvine, CA 92617
CLIENT: Kimley Horn & Associates, Inc.

N

Historical Topo Map

1896

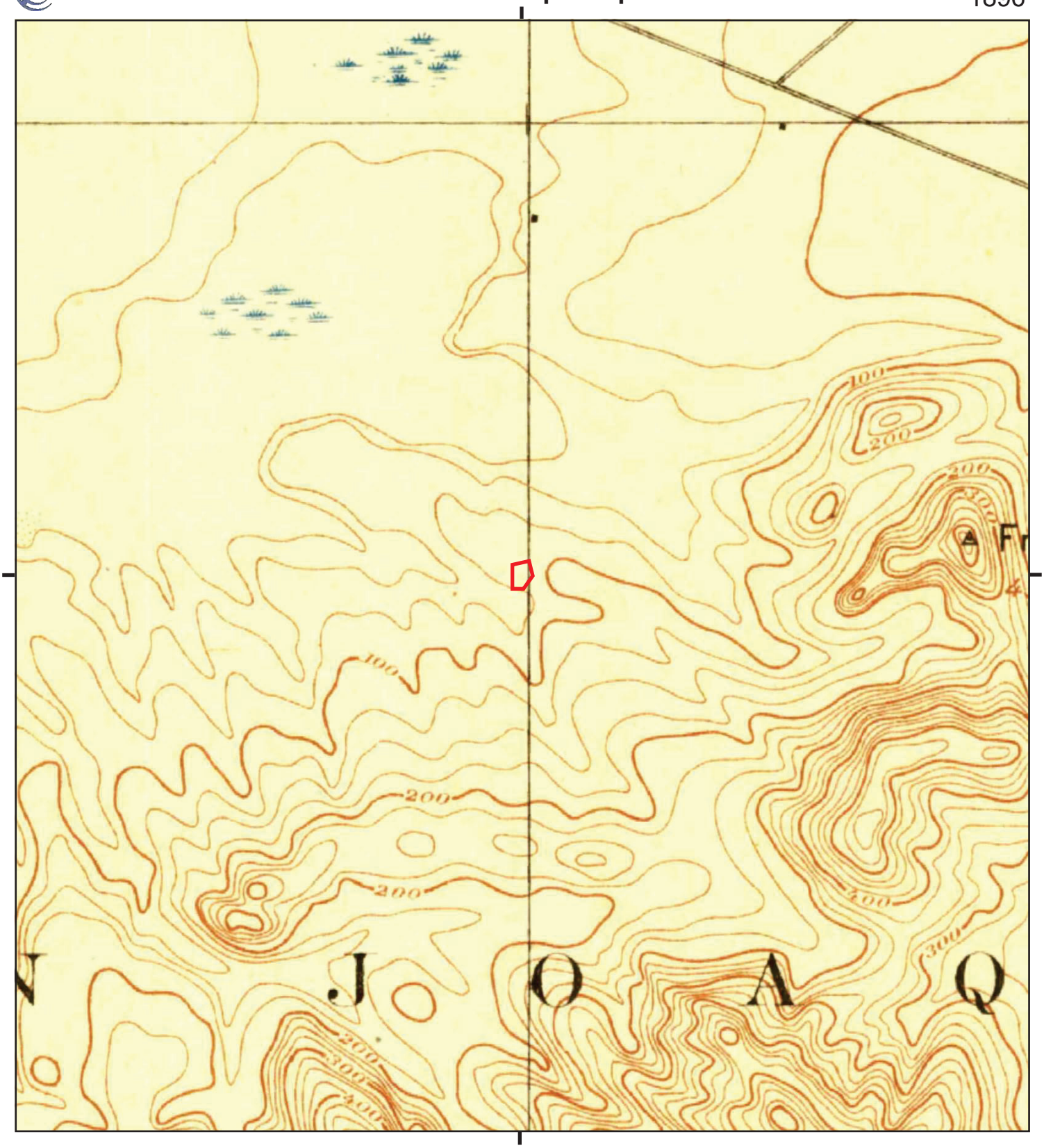

This report includes information from the following map sheet(s).

0 Miles 0.25 0.5 1 1.5

NW N NE
W E
SW S SE

TP, Santa Ana, 1896, 15-minute

SITE NAME: 6452 Adobe Cir S
ADDRESS: 6452 Adobe Cir S
Irvine, CA 92617
CLIENT: Kimley Horn & Associates, Inc.

N

6452 Adobe Cir S

6452 Adobe Cir S

Irvine, CA 92617

Inquiry Number: 7951873.11

April 08, 2025

The EDR Aerial Photo Decade Package

6 Armstrong Road, 4th floor
Shelton, CT 06484
Toll Free: 800.352.0050
www.edrnet.com

EDR Aerial Photo Decade Package

04/08/25

Site Name:

6452 Adobe Cir S
6452 Adobe Cir S
Irvine, CA 92617
EDR Inquiry # 7951873.11

Client Name:

Kimley Horn & Associates, Inc.
401 B Street
San Diego, CA 92101
Contact: Cassandra Bretschger

Environmental Data Resources, Inc. (EDR) Aerial Photo Decade Package is a screening tool designed to assist environmental professionals in evaluating potential liability on a target property resulting from past activities. EDR's professional researchers provide digitally reproduced historical aerial photographs, and when available, provide one photo per decade.

Search Results:

Year	*Scale*	*Details*	*Source*
2020	1"=500'	Flight Year: 2020	USDA/NAIP
2016	1"=500'	Flight Year: 2016	USDA/NAIP
2012	1"=500'	Flight Year: 2012	USDA/NAIP
2009	1"=500'	Flight Year: 2009	USDA/NAIP
2005	1"=500'	Flight Year: 2005	USDA/NAIP
2002	1"=500'	Acquisition Date: January 01, 2002	USGS/DOQQ
1994	1"=500'	Acquisition Date: June 01, 1994	USGS/DOQQ
1989	1"=500'	Flight Date: August 03, 1989	USDA
1985	1"=500'	Flight Date: September 13, 1985	USDA
1977	1"=500'	Flight Date: January 18, 1977	EDR Proprietary Brewster Pacific
1972	1"=500'	Flight Date: October 30, 1972	USGS
1963	1"=500'	Flight Date: February 28, 1963	USGS
1952	1"=500'	Flight Date: December 12, 1952	USDA
1946	1"=500'	Flight Date: December 29, 1946	USGS
1938	1"=500'	Flight Date: June 21, 1938	USDA

When delivered electronically by EDR, the aerial photo images included with this report are for ONE TIME USE ONLY. Further reproduction of these aerial photo images is prohibited without permission from EDR. For more information contact your EDR Account Executive.

Disclaimer - Copyright and Trademark Notice

This Report contains certain information obtained from a variety of public and other sources reasonably available to Environmental Data Resources, LLC. It cannot be concluded from this Report that coverage information for the target and surrounding properties does not exist from other sources. This Report is provided on an "AS IS", "AS AVAILABLE" basis. NO WARRANTY EXPRESS OR IMPLIED IS MADE WHATSOEVER IN CONNECTION WITH THIS REPORT. ENVIRONMENTAL DATA RESOURCES, LLC AND ITS SUBSIDIARIES, AFFILIATES AND THIRD PARTY SUPPLIERS DISCLAIM ALL WARRANTIES, OF ANY KIND OR NATURE, EXPRESS OR IMPLIED, ARISING OUT OF OR RELATED TO THIS REPORT OR ANY OF THE DATA AND INFORMATION PROVIDED IN THIS REPORT, INCLUDING WITHOUT LIMITATION, ANY WARRANTIES REGARDING ACCURACY, QUALITY, CORRECTNESS, COMPLETENESS, COMPREHENSIVENESS, SUITABILITY, MERCHANTABILITY, FITNESS FOR A PARTICULAR PURPOSE, TITLE, NON-INFRINGEMENT, MISAPPROPRIATION, OR OTHERWISE. ALL RISK IS ASSUMED BY THE USER. IN NO EVENT SHALL ENVIRONMENTAL DATA RESOURCES, LLC OR ITS SUBSIDIARIES, AFFILIATES OR THIRD PARTY SUPPLIERS BE LIABLE TO ANYONE FOR ANY DIRECT, INCIDENTAL, INDIRECT, SPECIAL, CONSEQUENTIAL OR OTHER DAMAGES OF ANY TYPE OR KIND (INCLUDING BUT NOT LIMITED TO LOSS OF PROFITS, LOSS OF USE, OR LOSS OF DATA), ARISING OUT OF OR IN ANY WAY CONNECTED WITH THIS REPORT OR ANY OF THE DATA AND INFORMATION PROVIDED IN THIS REPORT.

Any analyses, estimates, ratings, environmental risk levels, or risk codes provided in this Report are provided for illustrative purposes only, and are not intended to provide, nor should they be interpreted as providing any facts regarding, or prediction or forecast of, any environmental risk for any property. Only an assessment performed by a qualified environmental professional can provide findings, opinions or conclusions regarding the environmental risk or conditions in, on or at any property.

Copyright 2025 by Environmental Data Resources, Inc. All rights reserved. Reproduction in any media or format, in whole or in part, of any report or map of Environmental Data Resources, Inc., or its affiliates, is prohibited without prior written permission.

EDR and its logos (including Sanborn and Sanborn Map) are trademarks of Environmental Data Resources, LLC or its affiliates. All other trademarks used herein are the property of their respective owners.

INQUIRY #: 7951873.11

YEAR: 2020

= 500'

N

EDR

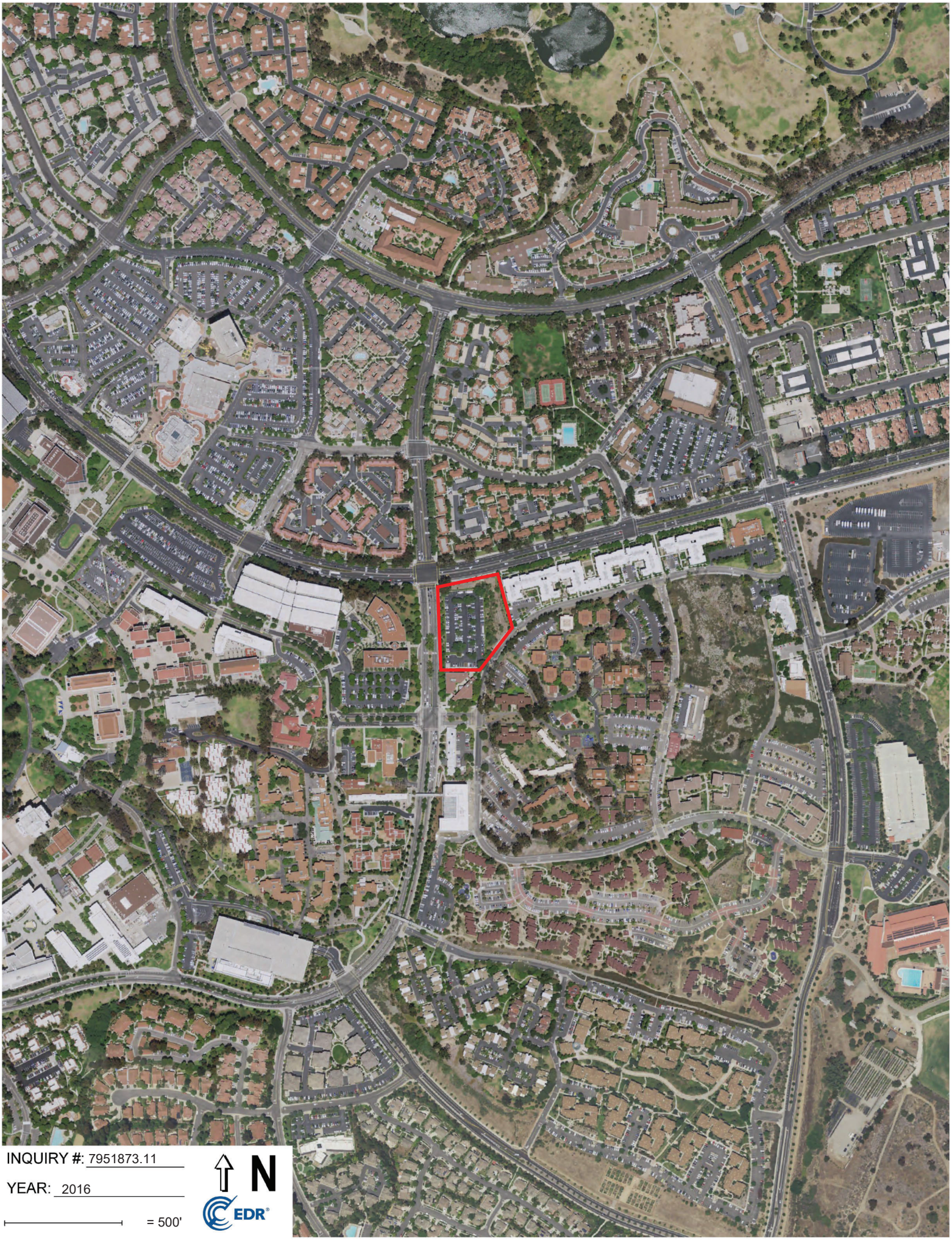

INQUIRY #: 7951873.11

YEAR: 2016

= 500'

N

EDR

INQUIRY #: 7951873.11

YEAR: 2012

= 500'

N

EDR

INQUIRY #: 7951873.11

YEAR: 2009

= 500'

N

EDR

INQUIRY #: 7951873.11

YEAR: 2005

= 500'

N

EDR

INQUIRY #: 7951873.11

YEAR: 2002

= 500'

N

EDR

INQUIRY #: 7951873.11

YEAR: 1994

= 500'

N

EDR

INQUIRY #: 7951873.11

YEAR: 1989

= 500'

N

EDR

INQUIRY #: 7951873.11

YEAR: 1985

= 500'

N

EDR

INQUIRY #: 7951873.11

YEAR: 1977

= 500'

N

EDR

INQUIRY #: 7951873.11

YEAR: 1972

= 500'

N

EDR


INQUIRY #: 7951873.11
YEAR: 1963
= 500'
N
EDR

INQUIRY #: 7951873.11
YEAR: 1952
= 500'
N
EDR

INQUIRY #: 7951873.11
YEAR: 1946
= 500'
N
EDR

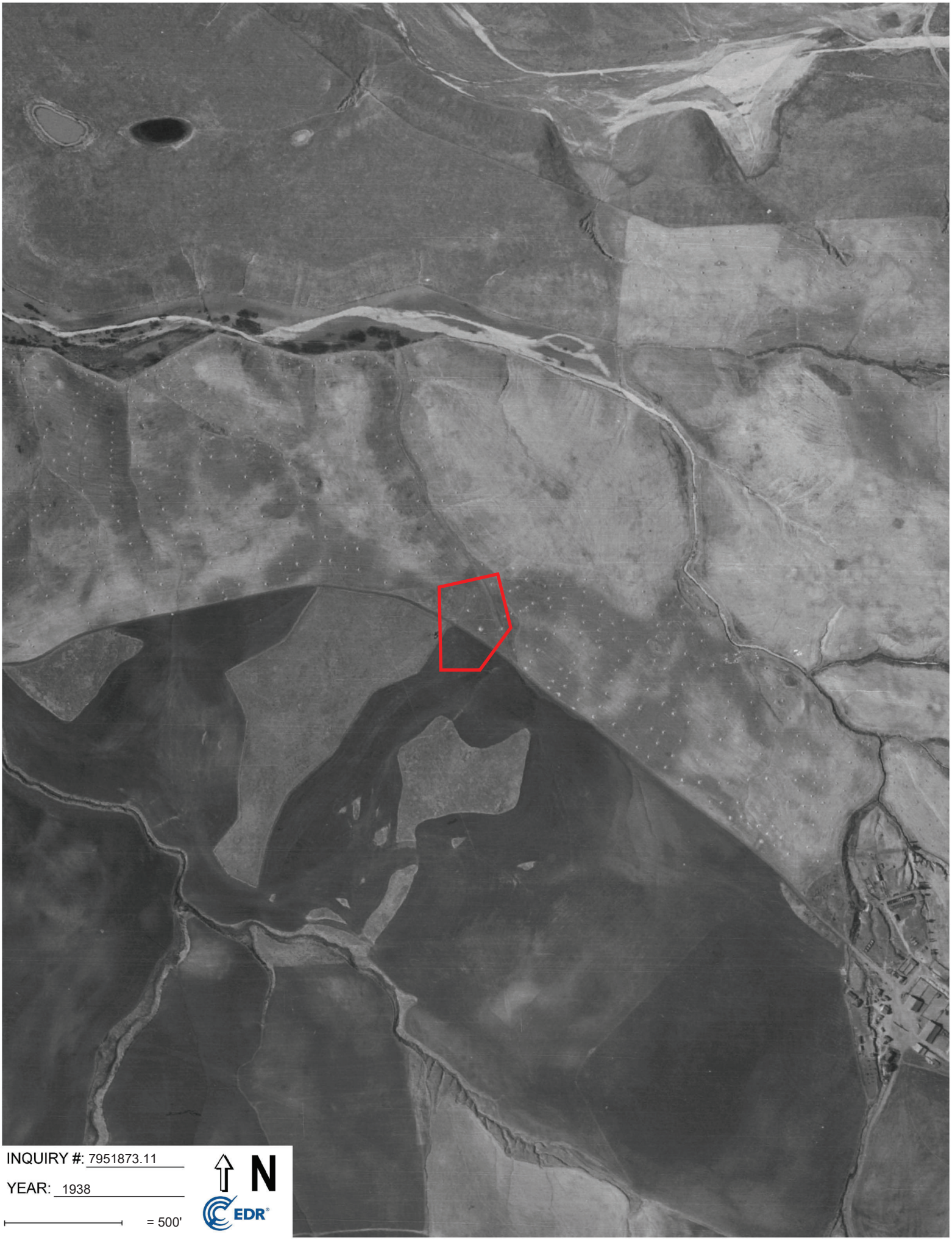

INQUIRY #: 7951873.11

YEAR: 1938

= 500'

N

EDR

6452 Adobe Cir S
6452 Adobe Cir S
Irvine, CA 92617

Inquiry Number: 7951873.2s
April 08, 2025

The EDR Radius Map™ Report with GeoCheck®

6 Armstrong Road, 4th floor
Shelton, CT 06484
Toll Free: 800.352.0050
www.edrnet.com

TABLE OF CONTENTS

SECTION	PAGE
Executive Summary	ES1
Overview Map	2
Detail Map	3
Map Findings Summary	4
Map Findings	9
Orphan Summary	204
Government Records Searched/Data Currency Tracking	GR-1

GEOCHECK ADDENDUM

Physical Setting Source Addendum	A-1
Physical Setting Source Summary	A-2
Physical Setting SSURGO Soil Map	A-5
Physical Setting Source Map	A-11
Physical Setting Source Map Findings	A-13
Physical Setting Source Records Searched	PSGR-1

Thank you for your business.
Please contact EDR at 1-800-352-0050
with any questions or comments.

Disclaimer - Copyright and Trademark Notice

This Report contains certain information obtained from a variety of public and other sources reasonably available to Environmental Data Resources, LLC. It cannot be concluded from this Report that coverage information for the target and surrounding properties does not exist from other sources. This Report is provided on an "AS IS", "AS AVAILABLE" basis. **NO WARRANTY EXPRESS OR IMPLIED IS MADE WHATSOEVER IN CONNECTION WITH THIS REPORT. ENVIRONMENTAL DATA RESOURCES, LLC AND ITS SUBSIDIARIES, AFFILIATES AND THIRD PARTY SUPPLIERS DISCLAIM ALL WARRANTIES, OF ANY KIND OR NATURE, EXPRESS OR IMPLIED, ARISING OUT OF OR RELATED TO THIS REPORT OR ANY OF THE DATA AND INFORMATION PROVIDED IN THIS REPORT, INCLUDING WITHOUT LIMITATION, ANY WARRANTIES REGARDING ACCURACY, QUALITY, CORRECTNESS, COMPLETENESS, COMPREHENSIVENESS, SUITABILITY, MERCHANTABILITY, FITNESS FOR A PARTICULAR PURPOSE, TITLE, NON-INFRINGEMENT, MISAPPROPRIATION, OR OTHERWISE. ALL RISK IS ASSUMED BY THE USER. IN NO EVENT SHALL ENVIRONMENTAL DATA RESOURCES, LLC OR ITS SUBSIDIARIES, AFFILIATES OR THIRD PARTY SUPPLIERS BE LIABLE TO ANYONE FOR ANY DIRECT, INCIDENTAL, INDIRECT, SPECIAL, CONSEQUENTIAL OR OTHER DAMAGES OF ANY TYPE OR KIND (INCLUDING BUT NOT LIMITED TO LOSS OF PROFITS, LOSS OF USE, OR LOSS OF DATA) INFORMATION PROVIDED IN THIS REPORT.** Any analyses, estimates, ratings, environmental risk levels, or risk codes provided in this Report are provided for illustrative purposes only, and are not intended to provide, nor should they be interpreted as providing any facts regarding, or prediction or forecast of, any environmental risk for any property. Only an assessment performed by a qualified environmental professional can provide findings, opinions or conclusions regarding the environmental risk or conditions in, on or at any property.

Copyright 2025 by Environmental Data Resources, LLC. All rights reserved. Reproduction in any media or format, in whole or in part, of any report or map of Environmental Data Resources, LLC, or its affiliates, is prohibited without prior written permission.

EDR and its logos (including Sanborn and Sanborn Map) are trademarks of Environmental Data Resources, LLC or its affiliates. All other trademarks used herein are the property of their respective owners.

EXECUTIVE SUMMARY

A search of available environmental records was conducted by Environmental Data Resources, Inc (EDR). The report was designed to assist parties seeking to meet the search requirements of EPA's Standards and Practices for All Appropriate Inquiries (40 CFR Part 312), the ASTM Standard Practice for Environmental Site Assessments (E1527 - 21), the ASTM Standard Practice for Environmental Site Assessments for Forestland or Rural Property (E2247 - 16), the ASTM Standard Practice for Limited Environmental Due Diligence: Transaction Screen Process (E1528 - 22) or custom requirements developed for the evaluation of environmental risk associated with a parcel of real estate.

TARGET PROPERTY INFORMATION

ADDRESS

6452 ADOBE CIR S
IRVINE, CA 92617

COORDINATES

Latitude (North):	33.6472190 - 33˚ 38' 49.98''
Longitude (West):	117.8345940 - 117˚ 50' 4.53''
Universal Tranverse Mercator:	Zone 11
UTM X (Meters):	422607.1
UTM Y (Meters):	3723160.5
Elevation:	74 ft. above sea level

USGS TOPOGRAPHIC MAP ASSOCIATED WITH TARGET PROPERTY

Target Property Map:	50006231 TUSTIN, CA
Version Date:	2022

AERIAL PHOTOGRAPHY IN THIS REPORT

Portions of Photo from:	20200424
Source:	USDA

MAPPED SITES SUMMARY

Target Property Address:
6452 ADOBE CIR S
IRVINE, CA 92617

Click on Map ID to see full detail.

MAP ID	SITE NAME	ADDRESS	DATABASE ACRONYMS	RELATIVE ELEVATION	DIST (ft. & mi.) DIRECTION
1	CAMPUS CLEANERS	4437 CAMPUS DR	RCRA-SQG, FINDS, ECHO	Higher	86, 0.016, NNE
A2	TORRANCE TOWN CLEANE	188 BERKELEY	EDR Hist Cleaner	Lower	447, 0.085, NNW
A3	CORNELL COURT	146 BERKELEY	RCRA NonGen / NLR	Lower	518, 0.098, NNW
B4	CAMPUS PLAZA	4501-4547 CAMPUS DR	RCRA-LQG, HWTS, HAZNET	Lower	723, 0.137, NE
5	PECORARO/MIDDLE EART	557 BRANDYWINE RD.	RCRA NonGen / NLR	Higher	742, 0.141, SW
B6	CAMPUS CLEANERS	4515-A CAMPUS AVENUE	CPS-SLIC	Lower	767, 0.145, ENE
B7	CAMPUS CLEANERS	4515 B CAMPUS DRIVE	RCRA-LQG, FINDS, ECHO, E MANIFEST	Lower	767, 0.145, ENE
B8	CAMPUS PLAZA / IRVIN	4515 CAMPUS DRIVE	RCRA NonGen / NLR, E MANIFEST	Lower	767, 0.145, ENE
B9	CAMPUS CLEANERS, D M	4515 CAMPUS DR B	DRYCLEANERS	Lower	767, 0.145, ENE
B10	CAMPUS CLEANERS	4515 CAMPUS DR	RCRA-SQG, Orange Co. Ind Site, DRYCLEANERS, EMI	Lower	767, 0.145, ENE
B11	CAMPUS CLEANERS	4537 CAMPUS DR	DRYCLEANERS	Lower	784, 0.148, ENE
B12	IRVINE CO	4537 CAMPUS DR	RCRA NonGen / NLR, E MANIFEST	Lower	784, 0.148, ENE
C13	ALBERTSONS 597	4541 CAMPUS DR	CERS HAZ WASTE, HWTS, HAZNET, CERS	Lower	1036, 0.196, NE
C14	ALBERTSONS 597	4541 CAMPUS DRIVE	RCRA NonGen / NLR, E MANIFEST	Lower	1036, 0.196, NE
C15	ALBERTSONS 597	4541 CAMPUS DR	RCRA-VSQG, E MANIFEST	Lower	1036, 0.196, NE
D16	RITZ CLEANERS	4678 CAMPUS DR #C	DRYCLEANERS	Higher	1180, 0.223, ENE
D17	CAMPUS CLEANERS	4515-A CAMPUS AVENUE	CPS-SLIC, CERS	Higher	1192, 0.226, ENE
E18	CAMPUS GAS	4601 CAMPUS	LUST, CA FID UST, Cortese, HIST CORTESE, HAZNET,...	Higher	1474, 0.279, ENE
E19	CAMPUS GAS	4601 CAMPUS	UST FINDER RELEASE	Higher	1474, 0.279, ENE
E20	FIRE STATION #4	2 CALIFORNIA	UST FINDER RELEASE	Higher	1504, 0.285, ENE
E21	FIRE STATION #4	2 CALIFORNIA	LUST, Cortese, CERS	Higher	1504, 0.285, ENE
E22	OR CO FIRE STN #4 (U	2 CALIFORNIA ST	SWEEPS UST, CA FID UST, HIST CORTESE	Higher	1504, 0.285, ENE
23	UCI - MEDICAL SCIENC	0 CALIFORNIA @ UNIVE	LUST, Cortese, CERS	Higher	2345, 0.444, WSW
24	UC IRVINE MAINTENANC	897 PELTASON	LUST, Cortese, CERS	Higher	2474, 0.469, SW
25	CENTRAL PLANT	BRIDGE ROAD	Notify 65	Lower	2477, 0.469, WNW
26	UNIVERSITY HIGH SCHO	4771 CAMPUS DRIVE	ENVIROSTOR, SCH	Higher	3477, 0.659, ENE

EXECUTIVE SUMMARY

TARGET PROPERTY SEARCH RESULTS

The target property was not listed in any of the databases searched by EDR.

DATABASES WITH NO MAPPED SITES

No mapped sites were found in EDR's search of available ("reasonably ascertainable ") government records either on the target property or within the search radius around the target property for the following databases:

STANDARD ENVIRONMENTAL RECORDS

Lists of Federal NPL (Superfund) sites

NPL ..... National Priority List
Proposed NPL ..... Proposed National Priority List Sites
NPL LIENS ..... Federal Superfund Liens

Lists of Federal Delisted NPL sites

Delisted NPL ..... National Priority List Deletions

Lists of Federal sites subject to CERCLA removals and CERCLA orders

FEDERAL FACILITY ..... Federal Facility Site Information listing
SEMS ..... Superfund Enterprise Management System

Lists of Federal CERCLA sites with NFRAP

SEMS-ARCHIVE ..... Superfund Enterprise Management System Archive

Lists of Federal RCRA facilities undergoing Corrective Action

CORRACTS ..... Corrective Action Report

Lists of Federal RCRA TSD facilities

RCRA-TSDF ..... RCRA - Treatment, Storage and Disposal

Federal institutional controls / engineering controls registries

LUCIS ..... Land Use Control Information System
US ENG CONTROLS ..... Engineering Controls Sites List
US INST CONTROLS ..... Institutional Controls Sites List

Federal ERNS list

ERNS ..... Emergency Response Notification System

Lists of state- and tribal (Superfund) equivalent sites

RESPONSE ..... State Response Sites

EXECUTIVE SUMMARY

Lists of state and tribal landfills and solid waste disposal facilities

SWF/LF..... Solid Waste Information System

Lists of state and tribal leaking storage tanks

INDIAN LUST..... Leaking Underground Storage Tanks on Indian Land

Lists of state and tribal registered storage tanks

FEMA UST..... Underground Storage Tank Listing
UST..... Active UST Facilities
AST..... Aboveground Petroleum Storage Tank Facilities
INDIAN UST..... Underground Storage Tanks on Indian Land

Lists of state and tribal voluntary cleanup sites

VCP..... Voluntary Cleanup Program Properties
INDIAN VCP..... Voluntary Cleanup Priority Listing

Lists of state and tribal brownfield sites

BROWNFIELDS..... Considered Brownfieds Sites Listing

ADDITIONAL ENVIRONMENTAL RECORDS

Local Brownfield lists

US BROWNFIELDS..... A Listing of Brownfields Sites

Local Lists of Landfill / Solid Waste Disposal Sites

WMUDS/SWAT..... Waste Management Unit Database
SWRCY..... Recycler Database
HAULERS..... Registered Waste Tire Haulers Listing
INDIAN ODI..... Report on the Status of Open Dumps on Indian Lands
DEBRIS REGION 9..... Torres Martinez Reservation Illegal Dump Site Locations
ODI..... Open Dump Inventory
IHS OPEN DUMPS..... Open Dumps on Indian Land

Local Lists of Hazardous waste / Contaminated Sites

US HIST CDL..... Delisted National Clandestine Laboratory Register
HIST Cal-Sites..... Historical Calsites Database
SCH..... School Property Evaluation Program
CDL..... Clandestine Drug Labs
Toxic Pits..... Toxic Pits Cleanup Act Sites
US CDL..... National Clandestine Laboratory Register

Local Lists of Registered Storage Tanks

SWEEPS UST..... SWEEPS UST Listing
HIST UST..... Hazardous Substance Storage Container Database

CERS TANKS	California Environmental Reporting System (CERS) Tanks
CA FID UST	Facility Inventory Database

Local Land Records

LIENS	Environmental Liens Listing
LIENS 2	CERCLA Lien Information
DEED	Deed Restriction Listing

Records of Emergency Release Reports

HMIRS	Hazardous Materials Information Reporting System
CHMIRS	California Hazardous Material Incident Report System
LDS	Land Disposal Sites Listing
MCS	Military Cleanup Sites Listing
Orange Co. Ind Site	List of Industrial Site Cleanups
SPILLS 90	SPILLS 90 data from FirstSearch

Other Ascertainable Records

FUDS	Formerly Used Defense Sites
DOD	Department of Defense Sites
SCRD DRYCLEANERS	State Coalition for Remediation of Drycleaners Listing
US FIN ASSUR	Financial Assurance Information
EPA WATCH LIST	EPA WATCH LIST
2020 COR ACTION	2020 Corrective Action Program List
TSCA	Toxic Substances Control Act
TRIS	Toxic Chemical Release Inventory System
SSTS	Section 7 Tracking Systems
ROD	Records Of Decision
RMP	Risk Management Plans
RAATS	RCRA Administrative Action Tracking System
PRP	Potentially Responsible Parties
PADS	PCB Activity Database System
ICIS	Integrated Compliance Information System
FTTS	FIFRA/ TSCA Tracking System - FIFRA (Federal Insecticide, Fungicide, & Rodenticide Act)/TSCA (Toxic Substances Control Act)
MLTS	Material Licensing Tracking System
COAL ASH DOE	Steam-Electric Plant Operation Data
COAL ASH EPA	Coal Combustion Residues Surface Impoundments List
PCB TRANSFORMER	PCB Transformer Registration Database
RADINFO	Radiation Information Database
HIST FTTS	FIFRA/TSCA Tracking System Administrative Case Listing
DOT OPS	Incident and Accident Data
CONSENT	Superfund (CERCLA) Consent Decrees
INDIAN RESERV	Indian Reservations
FUSRAP	Formerly Utilized Sites Remedial Action Program
UMTRA	Uranium Mill Tailings Sites
LEAD SMELTERS	Lead Smelter Sites
US AIRS	Aerometric Information Retrieval System Facility Subsystem
US MINES	Mines Master Index File
ABANDONED MINES	Abandoned Mines
MINES MRDS	Mineral Resources Data System
FINDS	Facility Index System/Facility Registry System
UXO	Unexploded Ordnance Sites

EXECUTIVE SUMMARY

ECHO	Enforcement & Compliance History Information
DOCKET HWC	Hazardous Waste Compliance Docket Listing
FUELS PROGRAM	EPA Fuels Program Registered Listing
PFAS NPL	Superfund Sites with PFAS Detections Information
PFAS FEDERAL SITES	Federal Sites PFAS Information
PFAS TSCA	PFAS Manufacture and Imports Information
PFAS TRIS	List of PFAS Added to the TRI
PFAS RCRA MANIFEST	PFAS Transfers Identified In the RCRA Database Listing
PFAS ATSDR	PFAS Contamination Site Location Listing
PFAS WQP	Ambient Environmental Sampling for PFAS
PFAS PROJECT	NORTHEASTERN UNIVERSITY PFAS PROJECT
PFAS NPDES	Clean Water Act Discharge Monitoring Information
PFAS ECHO	Facilities in Industries that May Be Handling PFAS Listing
PFAS ECHO FIRE TRAIN	Facilities in Industries that May Be Handling PFAS Listing
PFAS PT 139 AIRPORT	All Certified Part 139 Airports PFAS Information Listing
AQUEOUS FOAM NRC	Aqueous Foam Related Incidents Listing
BIOSOLIDS	ICIS-NPDES Biosolids Facility Data
UST FINDER	UST Finder Database
PFAS	PFAS Investigation Site Location Listing
AQUEOUS FOAM	Former Fire Training Facility Assessments Listing
CA BOND EXP. PLAN	Bond Expenditure Plan
CHROME PLATING	Chrome Plating Facilities Listing
CUPA Listings	CUPA Resources List
EMI	Emissions Inventory Data
ENF	Enforcement Action Listing
Financial Assurance	Financial Assurance Information Listing
ICE	Inspection, Compliance and Enforcement
HWP	EnviroStor Permitted Facilities Listing
HWT	Registered Hazardous Waste Transporter Database
HWTS	Hazardous Waste Tracking System
HAZNET	Facility and Manifest Data
MINES	Mines Site Location Listing
MWMP	Medical Waste Management Program Listing
NPDES	NPDES Permits Listing
PEST LIC	Pesticide Regulation Licenses Listing
PROC	Certified Processors Database
HAZMAT	Hazardous Material Facilities
UIC	UIC Listing
UIC GEO	UIC GEO (GEOTRACKER)
WASTEWATER PITS	Oil Wastewater Pits Listing
WDS	Waste Discharge System
WIP	Well Investigation Program Case List
MILITARY PRIV SITES	MILITARY PRIV SITES (GEOTRACKER)
PROJECT	PROJECT (GEOTRACKER)
WDR	Waste Discharge Requirements Listing
CIWQS	California Integrated Water Quality System
CERS	CERS
NON-CASE INFO	NON-CASE INFO (GEOTRACKER)
OTHER OIL GAS	OTHER OIL & GAS (GEOTRACKER)
PROD WATER PONDS	PROD WATER PONDS (GEOTRACKER)
SAMPLING POINT	SAMPLING POINT (GEOTRACKER)
WELL STIM PROJ	Well Stimulation Project (GEOTRACKER)

EDR HIGH RISK HISTORICAL RECORDS

EDR Exclusive Records

EDR MGP	EDR Proprietary Manufactured Gas Plants

EXECUTIVE SUMMARY

EDR Hist Auto..... EDR Exclusive Historical Auto Stations

EDR RECOVERED GOVERNMENT ARCHIVES

Exclusive Recovered Govt. Archives

RGA LF..... Recovered Government Archive Solid Waste Facilities List
RGA LUST..... Recovered Government Archive Leaking Underground Storage Tank

SURROUNDING SITES: SEARCH RESULTS

Surrounding sites were identified in the following databases.

Elevations have been determined from the USGS Digital Elevation Model and should be evaluated on a relative (not an absolute) basis. Relative elevation information between sites of close proximity should be field verified. Sites with an elevation equal to or higher than the target property have been differentiated below from sites with an elevation lower than the target property.
Page numbers and map identification numbers refer to the EDR Radius Map report where detailed data on individual sites can be reviewed.

Sites listed in ***bold italics*** are in multiple databases.

Unmappable (orphan) sites are not considered in the foregoing analysis.

STANDARD ENVIRONMENTAL RECORDS

Lists of Federal RCRA generators

RCRA-LQG: RCRAInfo is EPA's comprehensive information system, providing access to data supporting the Resource Conservation and Recovery Act (RCRA) of 1976 and the Hazardous and Solid Waste Amendments (HSWA) of 1984. The database includes selective information on sites which generate, transport, store, treat and/or dispose of hazardous waste as defined by the Resource Conservation and Recovery Act (RCRA). Large quantity generators (LQGs) generate over 1,000 kilograms (kg) of hazardous waste, or over 1 kg of acutely hazardous waste per month.

A review of the RCRA-LQG list, as provided by EDR, and dated 02/17/2025 has revealed that there are 2 RCRA-LQG sites within approximately 0.25 miles of the target property.

Lower Elevation	Address	Direction / Distance	Map ID	Page
CAMPUS PLAZA EPA ID:: CAR000204412	***4501-4547 CAMPUS DR***	***NE 1/8 - 1/4 (0.137 mi.)***	***B4***	***14***
CAMPUS CLEANERS EPA ID:: CAD983581778	***4515 B CAMPUS DRIVE***	***ENE 1/8 - 1/4 (0.145 mi.)***	***B7***	***34***

RCRA-SQG: RCRAInfo is EPA's comprehensive information system, providing access to data supporting the Resource Conservation and Recovery Act (RCRA) of 1976 and the Hazardous and Solid Waste Amendments (HSWA) of 1984. The database includes selective information on sites which generate, transport, store, treat and/or dispose of hazardous waste as defined by the Resource Conservation and Recovery Act (RCRA). Small quantity generators (SQGs) generate between 100 kg and 1,000 kg of hazardous waste per month.

A review of the RCRA-SQG list, as provided by EDR, and dated 02/17/2025 has revealed that there are 2

RCRA-SQG sites within approximately 0.25 miles of the target property.

Equal/Higher Elevation	Address	Direction / Distance	Map ID	Page
CAMPUS CLEANERS EPA ID:: CAD981669583	***4437 CAMPUS DR***	***NNE 0 - 1/8 (0.016 mi.)***	***1***	***9***

Lower Elevation	Address	Direction / Distance	Map ID	Page
CAMPUS CLEANERS EPA ID:: CAD982438095	***4515 CAMPUS DR***	***ENE 1/8 - 1/4 (0.145 mi.)***	***B10***	***45***

RCRA-VSQG: RCRAInfo is EPA's comprehensive information system, providing access to data supporting the Resource Conservation and Recovery Act (RCRA) of 1976 and the Hazardous and Solid Waste Amendments (HSWA) of 1984. The database includes selective information on sites which generate, transport, store, treat and/or dispose of hazardous waste as defined by the Resource Conservation and Recovery Act (RCRA). Very small quantity generators (VSQGs) generate less than 100 kg of hazardous waste, or less than 1 kg of acutely hazardous waste per month.

A review of the RCRA-VSQG list, as provided by EDR, and dated 02/17/2025 has revealed that there is 1 RCRA-VSQG site within approximately 0.25 miles of the target property.

Lower Elevation	Address	Direction / Distance	Map ID	Page
ALBERTSONS 597 EPA ID:: CAR000288456	***4541 CAMPUS DR***	***NE 1/8 - 1/4 (0.196 mi.)***	***C15***	***142***

Lists of state- and tribal hazardous waste facilities

ENVIROSTOR: The Department of Toxic Substances Control's (DTSC's) Site Mitigation and Brownfields Reuse Program's (SMBRP's) EnviroStor database identifes sites that have known contamination or sites for which there may be reasons to investigate further. The database includes the following site types: Federal Superfund sites (National Priorities List (NPL)); State Response, including Military Facilities and State Superfund; Voluntary Cleanup; and School sites. EnviroStor provides similar information to the information that was available in CalSites, and provides additional site information, including, but not limited to, identification of formerly-contaminated properties that have been released for reuse, properties where environmental deed restrictions have been recorded to prevent inappropriate land uses, and risk characterization information that is used to assess potential impacts to public health and the environment at contaminated sites.

A review of the ENVIROSTOR list, as provided by EDR, and dated 01/21/2025 has revealed that there is 1 ENVIROSTOR site within approximately 1 mile of the target property.

Equal/Higher Elevation	Address	Direction / Distance	Map ID	Page
UNIVERSITY HIGH SCHO Facility Id: 30820015 Status: No Action Required	***4771 CAMPUS DRIVE***	***ENE 1/2 - 1 (0.659 mi.)***	***26***	***200***

EXECUTIVE SUMMARY

Lists of state and tribal leaking storage tanks

LUST: Leaking Underground Storage Tank (LUST) Sites included in GeoTracker. GeoTracker is the Water Boards data management system for sites that impact, or have the potential to impact, water quality in California, with emphasis on groundwater.

A review of the LUST list, as provided by EDR, has revealed that there are 4 LUST sites within approximately 0.5 miles of the target property.

Equal/Higher Elevation	Address	Direction / Distance	Map ID	Page
CAMPUS GAS	***4601 CAMPUS***	***ENE 1/4 - 1/2 (0.279 mi.)***	***E18***	***157***
Database: LUST REG 8, Date of Government Version: 02/14/2005 Database: LUST, Date of Government Version: 02/24/2025 Database: ORANGE CO. LUST, Date of Government Version: 10/31/2024 Status: Completed - Case Closed Facility Id: 88UT095 Facility Status: Remedial action (cleanup) Underway Global Id: T0605900678 Global ID: T0605900678				
FIRE STATION #4	***2 CALIFORNIA***	***ENE 1/4 - 1/2 (0.285 mi.)***	***E21***	***186***
Database: LUST REG 8, Date of Government Version: 02/14/2005 Database: LUST, Date of Government Version: 02/24/2025 Database: ORANGE CO. LUST, Date of Government Version: 10/31/2024 Status: Completed - Case Closed Facility Id: 92UT113 Facility Status: Remediation Plan Global Id: T0605901532 Global ID: T0605901532				
UCI - MEDICAL SCIENC	***0 CALIFORNIA @ UNIVE***	***WSW 1/4 - 1/2 (0.444 mi.)***	***23***	***193***
Database: LUST REG 8, Date of Government Version: 02/14/2005 Database: LUST, Date of Government Version: 02/24/2025 Database: ORANGE CO. LUST, Date of Government Version: 10/31/2024 Status: Completed - Case Closed Facility Id: 87UT077 Facility Status: Case Closed Global Id: T0605900186 Global ID: T0605900186				
UC IRVINE MAINTENANC	***897 PELTASON***	***SW 1/4 - 1/2 (0.469 mi.)***	***24***	***197***
Database: LUST REG 8, Date of Government Version: 02/14/2005 Database: LUST, Date of Government Version: 02/24/2025 Database: ORANGE CO. LUST, Date of Government Version: 10/31/2024 Status: Completed - Case Closed Facility Id: 03UT044 Facility Status: Case Closed Global Id: T0605929674 Global ID: T0605929674				

EXECUTIVE SUMMARY

CPS-SLIC: Cleanup Program Sites (CPS; also known as Site Cleanups [SC] and formerly known as Spills, Leaks, Investigations, and Cleanups [SLIC] sites) included in GeoTracker. GeoTracker is the Water Boards data management system for sites that impact, or have the potential to impact, water quality in California, with emphasis on groundwater.

A review of the CPS-SLIC list, as provided by EDR, has revealed that there are 2 CPS-SLIC sites within approximately 0.5 miles of the target property.

Equal/Higher Elevation	Address	Direction / Distance	Map ID	Page
CAMPUS CLEANERS	***4515-A CAMPUS AVENUE***	***ENE 1/8 - 1/4 (0.226 mi.)***	***D17***	***156***
Database: SLIC REG 8, Date of Government Version: 04/03/2008 Facility Status: Additional Characterization Underway				

Lower Elevation	Address	Direction / Distance	Map ID	Page
CAMPUS CLEANERS	4515-A CAMPUS AVENUE	ENE 1/8 - 1/4 (0.145 mi.)	B6	33
Database: CPS-SLIC, Date of Government Version: 02/24/2025 Global Id: SLT8R0703954 Facility Status: Open - Site Assessment				

ADDITIONAL ENVIRONMENTAL RECORDS

Local Lists of Hazardous waste / Contaminated Sites

CERS HAZ WASTE: List of sites in the California Environmental Protection Agency (CalEPA) Regulated Site Portal which fall under the Hazardous Chemical Management, Hazardous Waste Onsite Treatment, Household Hazardous Waste Collection, Hazardous Waste Generator, and RCRA LQ HW Generator programs.

A review of the CERS HAZ WASTE list, as provided by EDR, and dated 01/12/2025 has revealed that there is 1 CERS HAZ WASTE site within approximately 0.25 miles of the target property.

Lower Elevation	Address	Direction / Distance	Map ID	Page
ALBERTSONS 597	***4541 CAMPUS DR***	***NE 1/8 - 1/4 (0.196 mi.)***	***C13***	***54***

Other Ascertainable Records

RCRA NonGen / NLR: RCRAInfo is EPA's comprehensive information system, providing access to data supporting the Resource Conservation and Recovery Act (RCRA) of 1976 and the Hazardous and Solid Waste Amendments (HSWA) of 1984. The database includes selective information on sites which generate, transport, store, treat and/or dispose of hazardous waste as defined by the Resource Conservation and Recovery Act (RCRA). Non-Generators do not presently generate hazardous waste.

A review of the RCRA NonGen / NLR list, as provided by EDR, and dated 02/17/2025 has revealed that there are 5 RCRA NonGen / NLR sites within approximately 0.25 miles of the target property.

Equal/Higher Elevation	Address	Direction / Distance	Map ID	Page
PECORARO/MIDDLE EART EPA ID:: CAC003013579	557 BRANDYWINE RD.	SW 1/8 - 1/4 (0.141 mi.)	5	31

Lower Elevation	Address	Direction / Distance	Map ID	Page
CORNELL COURT	146 BERKELEY	NNW 0 - 1/8 (0.098 mi.)	A3	12

EPA ID:: CAL000212253				
CAMPUS PLAZA / IRVIN	***4515 CAMPUS DRIVE***	***ENE 1/8 - 1/4 (0.145 mi.)***	***B8***	***39***
EPA ID:: CAC003242198				
IRVINE CO	***4537 CAMPUS DR***	***ENE 1/8 - 1/4 (0.148 mi.)***	***B12***	***51***
EPA ID:: CAC003116664				
ALBERTSONS 597	***4541 CAMPUS DRIVE***	***NE 1/8 - 1/4 (0.196 mi.)***	***C14***	***130***
EPA ID:: CAL000384490				

UST FINDER RELEASE: US EPA's UST Finder data is a national composite of leaking underground storage tanks. This data contains information about, and locations of, leaking underground storage tanks. Data was collected from state sources and standardized into a national profile by EPA's Office of Underground Storage Tanks, Office of Research and Development, and the Association of State and Territorial Solid Waste Management Officials.

A review of the UST FINDER RELEASE list, as provided by EDR, and dated 06/08/2023 has revealed that there are 2 UST FINDER RELEASE sites within approximately 0.5 miles of the target property.

Equal/Higher Elevation	Address	Direction / Distance	Map ID	Page
CAMPUS GAS	4601 CAMPUS	ENE 1/4 - 1/2 (0.279 mi.)	E19	184
FIRE STATION #4	2 CALIFORNIA	ENE 1/4 - 1/2 (0.285 mi.)	E20	185

E MANIFEST: EPA established a national system for tracking hazardous waste shipments electronically. This system, known as ?e-Manifest,? will modernize the nation?s cradle-to-grave hazardous waste tracking process while saving valuable time, resources, and dollars for industry and states.

A review of the E MANIFEST list, as provided by EDR, and dated 02/17/2025 has revealed that there are 5 E MANIFEST sites within approximately 0.25 miles of the target property.

Lower Elevation	Address	Direction / Distance	Map ID	Page
CAMPUS CLEANERS	***4515 B CAMPUS DRIVE***	***ENE 1/8 - 1/4 (0.145 mi.)***	***B7***	***34***
CAMPUS PLAZA / IRVIN	***4515 CAMPUS DRIVE***	***ENE 1/8 - 1/4 (0.145 mi.)***	***B8***	***39***
IRVINE CO	***4537 CAMPUS DR***	***ENE 1/8 - 1/4 (0.148 mi.)***	***B12***	***51***
ALBERTSONS 597	***4541 CAMPUS DRIVE***	***NE 1/8 - 1/4 (0.196 mi.)***	***C14***	***130***
ALBERTSONS 597	***4541 CAMPUS DR***	***NE 1/8 - 1/4 (0.196 mi.)***	***C15***	***142***

Cortese: The sites for the list are designated by the State Water Resource Control Board (LUST), the Integrated Waste Board (SWF/LS), and the Department of Toxic Substances Control (Cal-Sites).

A review of the Cortese list, as provided by EDR, and dated 12/11/2024 has revealed that there are 4 Cortese sites within approximately 0.5 miles of the target property.

Equal/Higher Elevation	Address	Direction / Distance	Map ID	Page
CAMPUS GAS	***4601 CAMPUS***	***ENE 1/4 - 1/2 (0.279 mi.)***	***E18***	***157***
Cleanup Status: COMPLETED - CASE CLOSED				
FIRE STATION #4	***2 CALIFORNIA***	***ENE 1/4 - 1/2 (0.285 mi.)***	***E21***	***186***
Cleanup Status: COMPLETED - CASE CLOSED				
UCI - MEDICAL SCIENC	***0 CALIFORNIA @ UNIVE***	***WSW 1/4 - 1/2 (0.444 mi.)***	***23***	***193***
Cleanup Status: COMPLETED - CASE CLOSED				
UC IRVINE MAINTENANC	***897 PELTASON***	***SW 1/4 - 1/2 (0.469 mi.)***	***24***	***197***

Cleanup Status: COMPLETED - CASE CLOSED

DRYCLEANERS: A list of drycleaner related facilities that have EPA ID numbers. These are facilities with certain SIC codes: power laundries, family and commercial; garment pressing and cleaners' agents; linen supply; coin-operated laundries and cleaning; drycleaning plants except rugs; carpet and upholster cleaning; industrial launderers; laundry and garment services.

A review of the DRYCLEANERS list, as provided by EDR, has revealed that there are 4 DRYCLEANERS sites within approximately 0.25 miles of the target property.

Equal/Higher Elevation	Address	Direction / Distance	Map ID	Page
RITZ CLEANERS	4678 CAMPUS DR #C	ENE 1/8 - 1/4 (0.223 mi.)	D16	155
Database: DRYCLEAN SOUTH COAST, Date of Government Version: 11/14/2024				

Lower Elevation	Address	Direction / Distance	Map ID	Page
CAMPUS CLEANERS, D M	4515 CAMPUS DR B	ENE 1/8 - 1/4 (0.145 mi.)	B9	43
Database: DRYCLEAN SOUTH COAST, Date of Government Version: 11/14/2024				
CAMPUS CLEANERS	***4515 CAMPUS DR***	***ENE 1/8 - 1/4 (0.145 mi.)***	***B10***	***45***
Database: DRYCLEANERS, Date of Government Version: 02/20/2025				
Database: DRYCLEAN SOUTH COAST, Date of Government Version: 11/14/2024				
EPA Id: CAD982438095				
EPA Id: CAD983581778				
CAMPUS CLEANERS	4537 CAMPUS DR	ENE 1/8 - 1/4 (0.148 mi.)	B11	50
Database: DRYCLEAN SOUTH COAST, Date of Government Version: 11/14/2024				

HIST CORTESE: The sites for the list are designated by the State Water Resource Control Board [LUST], the Integrated Waste Board [SWF/LS], and the Department of Toxic Substances Control [CALSITES]. This listing is no longer updated by the state agency.

A review of the HIST CORTESE list, as provided by EDR, and dated 04/01/2001 has revealed that there are 2 HIST CORTESE sites within approximately 0.5 miles of the target property.

Equal/Higher Elevation	Address	Direction / Distance	Map ID	Page
CAMPUS GAS	***4601 CAMPUS***	***ENE 1/4 - 1/2 (0.279 mi.)***	***E18***	***157***
Reg Id: 083000859T				
OR CO FIRE STN #4 (U	***2 CALIFORNIA ST***	***ENE 1/4 - 1/2 (0.285 mi.)***	***E22***	***192***
Reg Id: 083002064T				

Notify 65: Listings of all Proposition 65 incidents reported to counties by the State Water Resources Control Board and the Regional Water Quality Control Board. This database is no longer updated by the reporting agency.

A review of the Notify 65 list, as provided by EDR, and dated 09/05/2024 has revealed that there is 1 Notify 65 site within approximately 1 mile of the target property.

Lower Elevation	Address	Direction / Distance	Map ID	Page
CENTRAL PLANT	BRIDGE ROAD	WNW 1/4 - 1/2 (0.469 mi.)	25	200

EXECUTIVE SUMMARY

EDR HIGH RISK HISTORICAL RECORDS

EDR Exclusive Records

EDR Hist Cleaner: EDR has searched selected national collections of business directories and has collected listings of potential dry cleaner sites that were available to EDR researchers. EDR's review was limited to those categories of sources that might, in EDR's opinion, include dry cleaning establishments. The categories reviewed included, but were not limited to dry cleaners, cleaners, laundry, laundromat, cleaning/laundry, wash & dry etc. This database falls within a category of information EDR classifies as "High Risk Historical Records", or HRHR. EDR's HRHR effort presents unique and sometimes proprietary data about past sites and operations that typically create environmental concerns, but may not show up in current government records searches.

A review of the EDR Hist Cleaner list, as provided by EDR, has revealed that there is 1 EDR Hist Cleaner site within approximately 0.125 miles of the target property.

Lower Elevation	Address	Direction / Distance	Map ID	Page
TORRANCE TOWN CLEANE	188 BERKELEY	NNW 0 - 1/8 (0.085 mi.)	A2	12

EXECUTIVE SUMMARY

There were no unmapped sites in this report.

OVERVIEW MAP - 7951873.2S

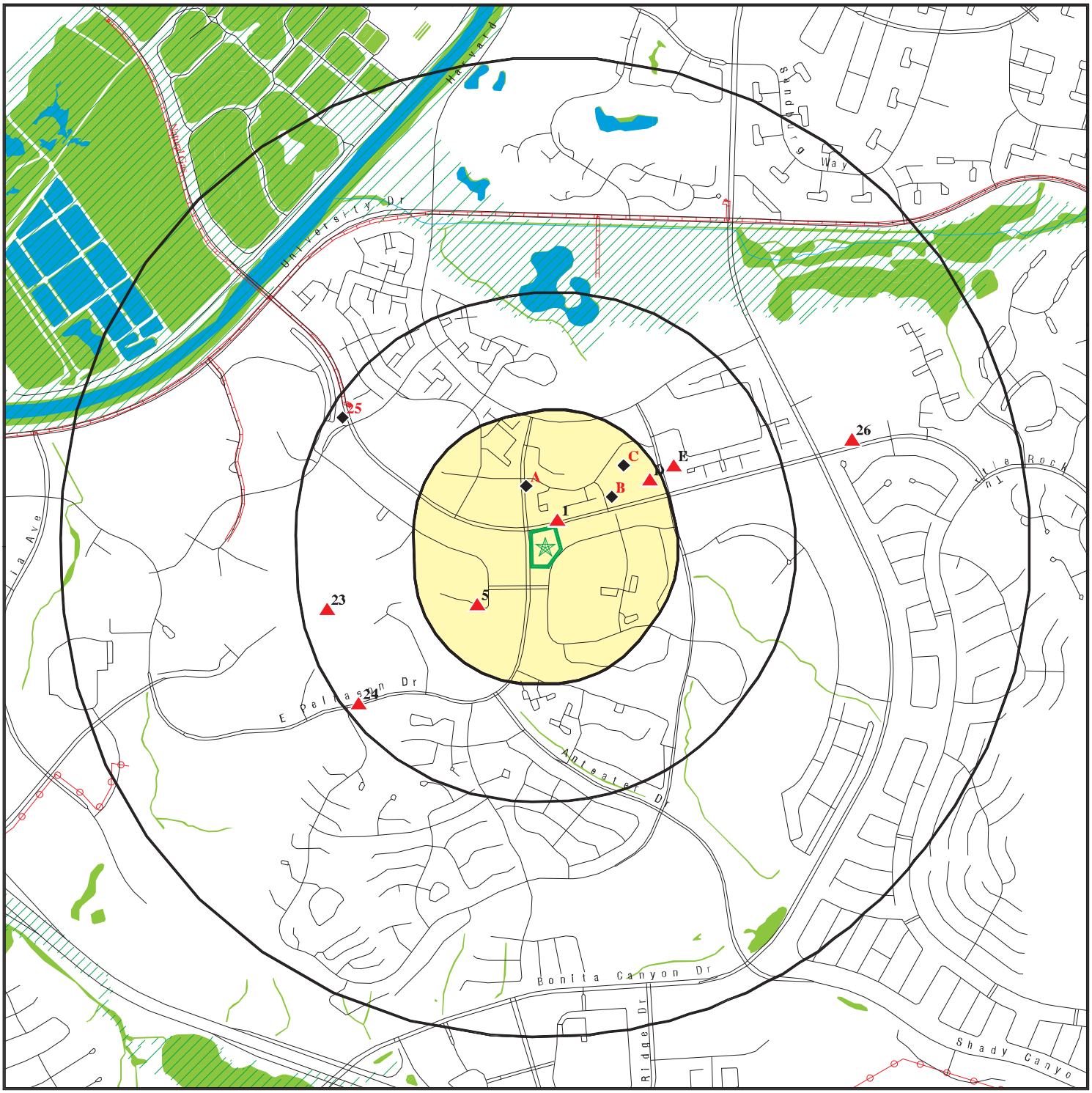

Target Property

Sites at elevations higher than or equal to the target property

Sites at elevations lower than the target property

Manufactured Gas Plants

National Priority List Sites

Dept. Defense Sites

0 1/4 1/2 1 Miles

Indian Reservations BIA

Power transmission lines

Pipelines

Special Flood Hazard Area (1%)

0.2% Annual Chance Flood Hazard

National Wetland Inventory

State Wetlands

Areas of Concern

This report includes Interactive Map Layers to display and/or hide map information. The legend includes only those icons for the default map view.

SITE NAME: 6452 Adobe Cir S	CLIENT: Kimley Horn & Associates, Inc.
ADDRESS: 6452 Adobe Cir S Irvine CA 92617	CONTACT: Cassandra Bretschger INQUIRY #: 7951873.2s
LAT/LONG: 33.647219 / 117.834594	DATE: April 08, 2025 5:13 pm

Copyright © 2025 EDR, Inc. © 2015 TomTom Rel. 2015.

DETAIL MAP - 7951873.2S

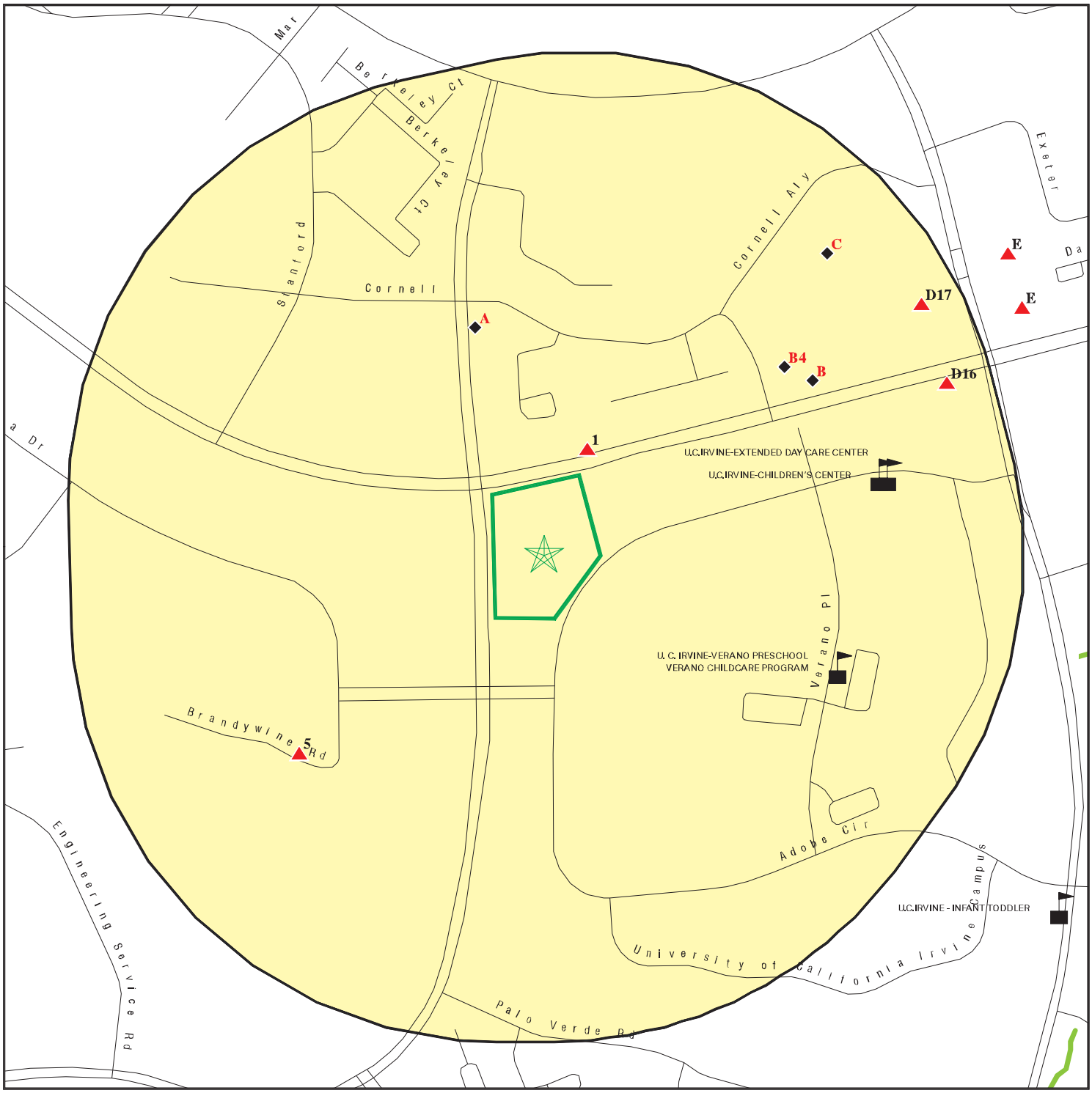

Target Property

Sites at elevations higher than or equal to the target property

Sites at elevations lower than the target property

Manufactured Gas Plants

Sensitive Receptors

National Priority List Sites

Dept. Defense Sites

0 1/16 1/8 1/4 Miles

Indian Reservations BIA

Special Flood Hazard Area (1%)

0.2% Annual Chance Flood Hazard

National Wetland Inventory

State Wetlands

Areas of Concern

N

This report includes Interactive Map Layers to display and/or hide map information. The legend includes only those icons for the default map view.

SITE NAME: 6452 Adobe Cir S ADDRESS: 6452 Adobe Cir S Irvine CA 92617 LAT/LONG: 33.647219 / 117.834594	CLIENT: Kimley Horn & Associates, Inc. CONTACT: Cassandra Bretschger INQUIRY #: 7951873.2s DATE: April 08, 2025 5:18 pm

Copyright © 2025 EDR, Inc. © 2015 TomTom Rel. 2015.

MAP FINDINGS SUMMARY

Database	Search Distance (Miles)	Target Property	< 1/8	1/8 - 1/4	1/4 - 1/2	1/2 - 1	> 1	Total Plotted
STANDARD ENVIRONMENTAL RECORDS								
Lists of Federal NPL (Superfund) sites								
NPL	1.000		0	0	0	0	NR	0
Proposed NPL	1.000		0	0	0	0	NR	0
NPL LIENS	1.000		0	0	0	0	NR	0
Lists of Federal Delisted NPL sites								
Delisted NPL	1.000		0	0	0	0	NR	0
Lists of Federal sites subject to CERCLA removals and CERCLA orders								
FEDERAL FACILITY	0.500		0	0	0	NR	NR	0
SEMS	0.500		0	0	0	NR	NR	0
Lists of Federal CERCLA sites with NFRAP								
SEMS-ARCHIVE	0.500		0	0	0	NR	NR	0
Lists of Federal RCRA facilities undergoing Corrective Action								
CORRACTS	1.000		0	0	0	0	NR	0
Lists of Federal RCRA TSD facilities								
RCRA-TSDF	0.500		0	0	0	NR	NR	0
Lists of Federal RCRA generators								
RCRA-LQG	0.250		0	2	NR	NR	NR	2
RCRA-SQG	0.250		1	1	NR	NR	NR	2
RCRA-VSQG	0.250		0	1	NR	NR	NR	1
Federal institutional controls / engineering controls registries								
LUCIS	0.500		0	0	0	NR	NR	0
US ENG CONTROLS	0.500		0	0	0	NR	NR	0
US INST CONTROLS	0.500		0	0	0	NR	NR	0
Federal ERNS list								
ERNS	0.001		0	NR	NR	NR	NR	0
Lists of state- and tribal (Superfund) equivalent sites								
RESPONSE	1.000		0	0	0	0	NR	0
Lists of state- and tribal hazardous waste facilities								
ENVIROSTOR	1.000		0	0	0	1	NR	1
Lists of state and tribal landfills and solid waste disposal facilities								
SWF/LF	0.500		0	0	0	NR	NR	0

MAP FINDINGS SUMMARY

Database	Search Distance (Miles)	Target Property	< 1/8	1/8 - 1/4	1/4 - 1/2	1/2 - 1	> 1	Total Plotted
Lists of state and tribal leaking storage tanks								
LUST	0.500		0	0	4	NR	NR	4
INDIAN LUST	0.500		0	0	0	NR	NR	0
CPS-SLIC	0.500		0	2	0	NR	NR	2
Lists of state and tribal registered storage tanks								
FEMA UST	0.250		0	0	NR	NR	NR	0
UST	0.250		0	0	NR	NR	NR	0
AST	0.250		0	0	NR	NR	NR	0
INDIAN UST	0.250		0	0	NR	NR	NR	0
Lists of state and tribal voluntary cleanup sites								
VCP	0.500		0	0	0	NR	NR	0
INDIAN VCP	0.500		0	0	0	NR	NR	0
Lists of state and tribal brownfield sites								
BROWNFIELDS	0.500		0	0	0	NR	NR	0
ADDITIONAL ENVIRONMENTAL RECORDS								
Local Brownfield lists								
US BROWNFIELDS	0.500		0	0	0	NR	NR	0
Local Lists of Landfill / Solid Waste Disposal Sites								
WMUDS/SWAT	0.500		0	0	0	NR	NR	0
SWRCY	0.500		0	0	0	NR	NR	0
HAULERS	0.001		0	NR	NR	NR	NR	0
INDIAN ODI	0.500		0	0	0	NR	NR	0
DEBRIS REGION 9	0.500		0	0	0	NR	NR	0
ODI	0.500		0	0	0	NR	NR	0
IHS OPEN DUMPS	0.500		0	0	0	NR	NR	0
Local Lists of Hazardous waste / Contaminated Sites								
US HIST CDL	0.001		0	NR	NR	NR	NR	0
HIST Cal-Sites	1.000		0	0	0	0	NR	0
SCH	0.250		0	0	NR	NR	NR	0
CDL	0.001		0	NR	NR	NR	NR	0
CERS HAZ WASTE	0.250		0	1	NR	NR	NR	1
Toxic Pits	1.000		0	0	0	0	NR	0
US CDL	0.001		0	NR	NR	NR	NR	0
Local Lists of Registered Storage Tanks								
SWEEPS UST	0.250		0	0	NR	NR	NR	0
HIST UST	0.250		0	0	NR	NR	NR	0
CERS TANKS	0.250		0	0	NR	NR	NR	0
CA FID UST	0.250		0	0	NR	NR	NR	0
Local Land Records								
LIENS	0.001		0	NR	NR	NR	NR	0

MAP FINDINGS SUMMARY

Database	Search Distance (Miles)	Target Property	< 1/8	1/8 - 1/4	1/4 - 1/2	1/2 - 1	> 1	Total Plotted
LIENS 2	0.001		0	NR	NR	NR	NR	0
DEED	0.500		0	0	0	NR	NR	0
Records of Emergency Release Reports								
HMIRS	0.001		0	NR	NR	NR	NR	0
CHMIRS	0.001		0	NR	NR	NR	NR	0
LDS	0.001		0	NR	NR	NR	NR	0
MCS	0.001		0	NR	NR	NR	NR	0
Orange Co. Ind Site	0.001		0	NR	NR	NR	NR	0
SPILLS 90	0.001		0	NR	NR	NR	NR	0
Other Ascertainable Records								
RCRA NonGen / NLR	0.250		1	4	NR	NR	NR	5
FUDS	1.000		0	0	0	0	NR	0
DOD	1.000		0	0	0	0	NR	0
SCRD DRYCLEANERS	0.500		0	0	0	NR	NR	0
US FIN ASSUR	0.001		0	NR	NR	NR	NR	0
EPA WATCH LIST	0.001		0	NR	NR	NR	NR	0
2020 COR ACTION	0.250		0	0	NR	NR	NR	0
TSCA	0.001		0	NR	NR	NR	NR	0
TRIS	0.001		0	NR	NR	NR	NR	0
SSTS	0.001		0	NR	NR	NR	NR	0
ROD	1.000		0	0	0	0	NR	0
RMP	0.001		0	NR	NR	NR	NR	0
RAATS	0.001		0	NR	NR	NR	NR	0
PRP	0.001		0	NR	NR	NR	NR	0
PADS	0.001		0	NR	NR	NR	NR	0
ICIS	0.001		0	NR	NR	NR	NR	0
FTTS	0.001		0	NR	NR	NR	NR	0
MLTS	0.001		0	NR	NR	NR	NR	0
COAL ASH DOE	0.001		0	NR	NR	NR	NR	0
COAL ASH EPA	0.500		0	0	0	NR	NR	0
PCB TRANSFORMER	0.001		0	NR	NR	NR	NR	0
RADINFO	0.001		0	NR	NR	NR	NR	0
HIST FTTS	0.001		0	NR	NR	NR	NR	0
DOT OPS	0.001		0	NR	NR	NR	NR	0
CONSENT	1.000		0	0	0	0	NR	0
INDIAN RESERV	1.000		0	0	0	0	NR	0
FUSRAP	1.000		0	0	0	0	NR	0
UMTRA	0.500		0	0	0	NR	NR	0
LEAD SMELTERS	0.001		0	NR	NR	NR	NR	0
US AIRS	0.001		0	NR	NR	NR	NR	0
US MINES	0.250		0	0	NR	NR	NR	0
ABANDONED MINES	0.250		0	0	NR	NR	NR	0
MINES MRDS	0.250		0	0	NR	NR	NR	0
FINDS	0.001		0	NR	NR	NR	NR	0
UXO	1.000		0	0	0	0	NR	0
ECHO	0.001		0	NR	NR	NR	NR	0
DOCKET HWC	0.001		0	NR	NR	NR	NR	0
FUELS PROGRAM	0.250		0	0	NR	NR	NR	0
PFAS NPL	0.250		0	0	NR	NR	NR	0

MAP FINDINGS SUMMARY

Database	Search Distance (Miles)	Target Property	< 1/8	1/8 - 1/4	1/4 - 1/2	1/2 - 1	> 1	Total Plotted
PFAS FEDERAL SITES	0.250		0	0	NR	NR	NR	0
PFAS TSCA	0.250		0	0	NR	NR	NR	0
PFAS TRIS	0.250		0	0	NR	NR	NR	0
PFAS RCRA MANIFEST	0.250		0	0	NR	NR	NR	0
PFAS ATSDR	0.250		0	0	NR	NR	NR	0
PFAS WQP	0.250		0	0	NR	NR	NR	0
PFAS PROJECT	0.250		0	0	NR	NR	NR	0
PFAS NPDES	0.250		0	0	NR	NR	NR	0
PFAS ECHO	0.250		0	0	NR	NR	NR	0
PFAS ECHO FIRE TRAIN	0.250		0	0	NR	NR	NR	0
PFAS PT 139 AIRPORT	0.250		0	0	NR	NR	NR	0
AQUEOUS FOAM NRC	0.250		0	0	NR	NR	NR	0
BIOSOLIDS	0.001		0	NR	NR	NR	NR	0
UST FINDER	0.250		0	0	NR	NR	NR	0
UST FINDER RELEASE	0.500		0	0	2	NR	NR	2
E MANIFEST	0.250		0	5	NR	NR	NR	5
PFAS	0.250		0	0	NR	NR	NR	0
AQUEOUS FOAM	0.250		0	0	NR	NR	NR	0
CA BOND EXP. PLAN	1.000		0	0	0	0	NR	0
CHROME PLATING	0.500		0	0	0	NR	NR	0
Cortese	0.500		0	0	4	NR	NR	4
CUPA Listings	0.250		0	0	NR	NR	NR	0
DRYCLEANERS	0.250		0	4	NR	NR	NR	4
EMI	0.001		0	NR	NR	NR	NR	0
ENF	0.001		0	NR	NR	NR	NR	0
Financial Assurance	0.001		0	NR	NR	NR	NR	0
ICE	0.001		0	NR	NR	NR	NR	0
HIST CORTESE	0.500		0	0	2	NR	NR	2
HWP	1.000		0	0	0	0	NR	0
HWT	0.250		0	0	NR	NR	NR	0
HWTS	0.001		0	NR	NR	NR	NR	0
HAZNET	0.001		0	NR	NR	NR	NR	0
MINES	0.250		0	0	NR	NR	NR	0
MWMP	0.250		0	0	NR	NR	NR	0
NPDES	0.001		0	NR	NR	NR	NR	0
PEST LIC	0.001		0	NR	NR	NR	NR	0
PROC	0.500		0	0	0	NR	NR	0
Notify 65	1.000		0	0	1	0	NR	1
HAZMAT	0.250		0	0	NR	NR	NR	0
UIC	0.001		0	NR	NR	NR	NR	0
UIC GEO	0.001		0	NR	NR	NR	NR	0
WASTEWATER PITS	0.500		0	0	0	NR	NR	0
WDS	0.001		0	NR	NR	NR	NR	0
WIP	0.250		0	0	NR	NR	NR	0
MILITARY PRIV SITES	0.001		0	NR	NR	NR	NR	0
PROJECT	0.001		0	NR	NR	NR	NR	0
WDR	0.001		0	NR	NR	NR	NR	0
CIWQS	0.001		0	NR	NR	NR	NR	0
CERS	0.001		0	NR	NR	NR	NR	0
NON-CASE INFO	0.001		0	NR	NR	NR	NR	0
OTHER OIL GAS	0.001		0	NR	NR	NR	NR	0

MAP FINDINGS SUMMARY

Database	Search Distance (Miles)	Target Property	< 1/8	1/8 - 1/4	1/4 - 1/2	1/2 - 1	> 1	Total Plotted
PROD WATER PONDS	0.001		0	NR	NR	NR	NR	0
SAMPLING POINT	0.001		0	NR	NR	NR	NR	0
WELL STIM PROJ	0.001		0	NR	NR	NR	NR	0
EDR HIGH RISK HISTORICAL RECORDS								
EDR Exclusive Records								
EDR MGP	1.000		0	0	0	0	NR	0
EDR Hist Auto	0.125		0	NR	NR	NR	NR	0
EDR Hist Cleaner	0.125		1	NR	NR	NR	NR	1
EDR RECOVERED GOVERNMENT ARCHIVES								
Exclusive Recovered Govt. Archives								
RGA LF	0.001		0	NR	NR	NR	NR	0
RGA LUST	0.001		0	NR	NR	NR	NR	0
- Totals --		0	3	20	13	1	0	37

NOTES:

TP = Target Property

NR = Not Requested at this Search Distance

Sites may be listed in more than one database

1 NNE < 1/8 0.016 mi. 86 ft. | **CAMPUS CLEANERS 4437 CAMPUS DR IRVINE, CA 92612** | **RCRA-SQG FINDS ECHO** | **1000350257 CAD981669583**

Relative: Higher

Actual: 74 ft.

RCRA Listings:

Date Form Received by Agency:		19960901
Handler Name:		Campus Cleaners
Handler Address:		4437 Campus Dr
Handler City,State,Zip:		IRVINE, CA 92612
EPA ID:		CAD981669583
Contact Name:		Not reported
Contact Address:		Not reported
Contact City,State,Zip:		Not reported
Contact Telephone:		Not reported
Contact Fax:		Not reported
Contact Email:		Not reported
Contact Title:		Not reported
EPA Region:		09
Land Type:		Not reported
Federal Waste Generator Description:		Small Quantity Generator
Non-Notifier:		Not reported
Biennial Report Cycle:		Not reported
Accessibility:		Not reported
Active Site Indicator:		Handler Activities
State District Owner:		Ca
State District:		4
Mailing Address:		4437 CAMPUS DR
Mailing City,State,Zip:		IRVINE, CA 92612
Owner Name:	Not reported	
Owner Type:		Not reported
Operator Name:	Not Required	
Operator Type:		Private
Short-Term Generator Activity:		No
Importer Activity:		No
Mixed Waste Generator:		No
Transporter Activity:		No
Transfer Facility Activity:		No
Recycler Activity with Storage:		No
Small Quantity On-Site Burner Exemption:		No
Smelting Melting and Refining Furnace Exemption:		No
Underground Injection Control:		No
Off-Site Waste Receipt:		No
Universal Waste Indicator:		No
Universal Waste Destination Facility:		No
Federal Universal Waste:		No
Active Site State-Reg Handler:		---
Federal Facility Indicator:		Not reported
Hazardous Secondary Material Indicator:		N
Sub-Part K Indicator:		Not reported
2018 GPRA Permit Baseline:		Not on the Baseline
2018 GPRA Renewals Baseline:		Not on the Baseline
202 GPRA Corrective Action Baseline:		No
Subject to Corrective Action Universe:		No
Non-TSDFs Where RCRA CA has Been Imposed Universe:		No
Corrective Action Priority Ranking:		No NCAPS ranking
Environmental Control Indicator:		No
Institutional Control Indicator:		No

CAMPUS CLEANERS (Continued) **1000350257**

Human Exposure Controls Indicator:	N/A
Groundwater Controls Indicator:	N/A
Significant Non-Complier Universe:	No
Unaddressed Significant Non-Complier Universe:	No
Addressed Significant Non-Complier Universe:	No
Significant Non-Complier With a Compliance Schedule Universe:	No
Financial Assurance Required:	Not reported
Handler Date of Last Change:	20020627
Recognized Trader-Importer:	No
Recognized Trader-Exporter:	No
Importer of Spent Lead Acid Batteries:	No
Exporter of Spent Lead Acid Batteries:	No
Recycler Activity Without Storage:	No
Manifest Broker:	No
Sub-Part P Indicator:	No

Handler - Owner Operator:

Owner/Operator Indicator:	Operator
Owner/Operator Name: NOT REQUIRED	
Legal Status:	Private
Date Became Current:	Not reported
Date Ended Current:	Not reported
Owner/Operator Address:	NOT REQUIRED
Owner/Operator City,State,Zip:	NOT REQUIRED, ME 99999
Owner/Operator Telephone:	415-555-1212
Owner/Operator Telephone Ext:	Not reported
Owner/Operator Fax:	Not reported
Owner/Operator Email:	Not reported

Owner/Operator Indicator:	Owner
Owner/Operator Name: CARMINE ZITA	
Legal Status:	Private
Date Became Current:	Not reported
Date Ended Current:	Not reported
Owner/Operator Address:	NOT REQUIRED
Owner/Operator City,State,Zip:	NOT REQUIRED, ME 99999
Owner/Operator Telephone:	415-555-1212
Owner/Operator Telephone Ext:	Not reported
Owner/Operator Fax:	Not reported
Owner/Operator Email:	Not reported

Historic Generators:

Receive Date:	19960901
Handler Name: CAMPUS CLEANERS	
Federal Waste Generator Description:	Small Quantity Generator
State District Owner:	Ca
Large Quantity Handler of Universal Waste:	No
Recognized Trader Importer:	No
Recognized Trader Exporter:	No
Spent Lead Acid Battery Importer:	No
Spent Lead Acid Battery Exporter:	No
Current Record:	Yes
Non Storage Recycler Activity:	Not reported
Electronic Manifest Broker:	Not reported

CAMPUS CLEANERS (Continued) **1000350257**

Receive Date:	19861118
Handler Name:	CAMPUS CLEANERS
Federal Waste Generator Description:	Large Quantity Generator
State District Owner:	Ca
Large Quantity Handler of Universal Waste:	No
Recognized Trader Importer:	No
Recognized Trader Exporter:	No
Spent Lead Acid Battery Importer:	No
Spent Lead Acid Battery Exporter:	No
Current Record:	No
Non Storage Recycler Activity:	Not reported
Electronic Manifest Broker:	Not reported

List of NAICS Codes and Descriptions:
NAICS Codes: No NAICS Codes Found

Facility Has Received Notices of Violations:
Violations: No Violations Found

Evaluation Action Summary:
Evaluations: No Evaluations Found

FINDS:
Registry ID: 110008271618

Click Here for FRS Facility Detail Report:

Environmental Interest/Information System:
The Resource Conservation and Recovery Act Information System (RCRAInfo) is EPA's comprehensive information system in support of the Resource Conservation and Recovery Act (RCRA) of 1976 and the Hazardous and Solid Waste Amendments (HSWA) of 1984. It tracks many types of information about generators, transporters, treaters, storers, and disposers of hazardous waste.

Click this hyperlink while viewing on your computer to access additional FINDS: detail in the EDR Site Report.

ECHO:
Envid: 1000350257
Registry ID: 110008271618

DFR URL:
Name: CAMPUS CLEANERS
Address: 4437 CAMPUS DR
City,State,Zip: IRVINE, CA 92612

A2 NNW < 1/8 0.085 mi. 447 ft. — **TORRANCE TOWN CLEANERS**, **188 BERKELEY**, **IRVINE, CA 92612** — **EDR Hist Cleaner** — **1020106725**, **N/A**

Site 1 of 2 in cluster A

Relative: Lower

Actual: 67 ft.

EDR Hist Cleaner

Year:	Name:	Type:
2010	TORRANCE TOWN CLEANERS	Drycleaning Plants, Except Rugs, NEC
2011	TORRANCE TOWN CLEANERS	Drycleaning Plants, Except Rugs, NEC
2012	TORRANCE TOWN CLEANERS	Drycleaning Plants, Except Rugs, NEC
2013	TORRANCE TOWN CLEANERS	Drycleaning Plants, Except Rugs, NEC
2014	TORRANCE TOWN CLEANERS	Drycleaning Plants, Except Rugs, NEC

A3 NNW < 1/8 0.098 mi. 518 ft. — **CORNELL COURT**, **146 BERKELEY**, **IRVINE, CA 92612** — **RCRA NonGen / NLR** — **1024799555**, **CAL000212253**

Site 2 of 2 in cluster A

Relative: Lower

Actual: 72 ft.

RCRA Listings:

Date Form Received by Agency:	20000223
Handler Name:	Cornell Court
Handler Address:	146 Berkeley
Handler City,State,Zip:	IRVINE, CA 92612-4618
EPA ID:	CAL000212253
Contact Name:	ANDY REYES
Contact Address:	131 THEORY
Contact City,State,Zip:	IRVINE, CA 92617
Contact Telephone:	949-720-5420
Contact Fax:	949-720-5466
Contact Email:	AREYES@IRVINECOMPANY.COM
Contact Title:	Not reported
EPA Region:	09
Land Type:	Not reported
Federal Waste Generator Description:	Not a generator, verified
Non-Notifier:	Not reported
Biennial Report Cycle:	Not reported
Accessibility:	Not reported
Active Site Indicator:	Handler Activities
State District Owner:	Not reported
State District:	Not reported
Mailing Address:	131 THEORY
Mailing City,State,Zip:	IRVINE, CA 92617-3040
Owner Name:	Irvine Company Apartment Communitie
Owner Type:	Other
Operator Name:	Andy Reyes
Operator Type:	Other
Short-Term Generator Activity:	No
Importer Activity:	No
Mixed Waste Generator:	No
Transporter Activity:	No
Transfer Facility Activity:	No
Recycler Activity with Storage:	No
Small Quantity On-Site Burner Exemption:	No
Smelting Melting and Refining Furnace Exemption:	No
Underground Injection Control:	No
Off-Site Waste Receipt:	No
Universal Waste Indicator:	Yes

CORNELL COURT (Continued) **1024799555**

Universal Waste Destination Facility:	Yes
Federal Universal Waste:	No
Active Site State-Reg Handler:	---
Federal Facility Indicator:	Not reported
Hazardous Secondary Material Indicator:	N
Sub-Part K Indicator:	Not reported
2018 GPRA Permit Baseline:	Not on the Baseline
2018 GPRA Renewals Baseline:	Not on the Baseline
202 GPRA Corrective Action Baseline:	No
Subject to Corrective Action Universe:	No
Non-TSDFs Where RCRA CA has Been Imposed Universe:	No
Corrective Action Priority Ranking:	No NCAPS ranking
Environmental Control Indicator:	No
Institutional Control Indicator:	No
Human Exposure Controls Indicator:	N/A
Groundwater Controls Indicator:	N/A
Significant Non-Complier Universe:	No
Unaddressed Significant Non-Complier Universe:	No
Addressed Significant Non-Complier Universe:	No
Significant Non-Complier With a Compliance Schedule Universe:	No
Financial Assurance Required:	Not reported
Handler Date of Last Change:	20180905
Recognized Trader-Importer:	No
Recognized Trader-Exporter:	No
Importer of Spent Lead Acid Batteries:	No
Exporter of Spent Lead Acid Batteries:	No
Recycler Activity Without Storage:	No
Manifest Broker:	No
Sub-Part P Indicator:	No

Handler - Owner Operator:

Owner/Operator Indicator:	Operator
Owner/Operator Name: ANDY REYES	
Legal Status:	Other
Date Became Current:	Not reported
Date Ended Current:	Not reported
Owner/Operator Address:	131 THEORY
Owner/Operator City,State,Zip:	IRVINE, CA 92617
Owner/Operator Telephone:	949-720-5420
Owner/Operator Telephone Ext:	Not reported
Owner/Operator Fax:	Not reported
Owner/Operator Email:	Not reported

Owner/Operator Indicator:	Owner
Owner/Operator Name: IRVINE COMPANY APARTMENT COMMUNITIE	
Legal Status:	Other
Date Became Current:	Not reported
Date Ended Current:	Not reported
Owner/Operator Address:	131 THEORY
Owner/Operator City,State,Zip:	IRVINE, CA 92617-3040
Owner/Operator Telephone:	949-720-5600
Owner/Operator Telephone Ext:	Not reported
Owner/Operator Fax:	Not reported
Owner/Operator Email:	Not reported

CORNELL COURT (Continued) **1024799555**

Historic Generators:

Receive Date:	20000223
Handler Name:	CORNELL COURT
Federal Waste Generator Description:	Not a generator, verified
State District Owner:	Not reported
Large Quantity Handler of Universal Waste:	No
Recognized Trader Importer:	No
Recognized Trader Exporter:	No
Spent Lead Acid Battery Importer:	No
Spent Lead Acid Battery Exporter:	No
Current Record:	Yes
Non Storage Recycler Activity:	Not reported
Electronic Manifest Broker:	Not reported

List of NAICS Codes and Descriptions:

NAICS Code:	53111
NAICS Description:	Lessors Of Residential Buildings And Dwellings

Facility Has Received Notices of Violations:

Violations:	No Violations Found

Evaluation Action Summary:

Evaluations:	No Evaluations Found

B4 **CAMPUS PLAZA** **RCRA-LQG** **1012210454**
NE **4501-4547 CAMPUS DR** **HWTS** **CAR000204412**
1/8-1/4 **IRVINE, CA 92612** **HAZNET**
0.137 mi.
723 ft. **Site 1 of 8 in cluster B**

Relative:
Lower

Actual:
71 ft.

RCRA Listings:

Date Form Received by Agency:	20091221
Handler Name:	Campus Plaza
Handler Address:	4501-4547 Campus Dr
Handler City,State,Zip:	IRVINE, CA 92612
EPA ID:	CAR000204412
Contact Name:	PAT MUSOLF
Contact Address:	100 INNOVATION
Contact City,State,Zip:	IRVINE, CA 92617
Contact Telephone:	949-720-3100
Contact Fax:	Not reported
Contact Email:	PMUSOLF@IRVINECOMPANY.COM
Contact Title:	Not reported
EPA Region:	09
Land Type:	Private
Federal Waste Generator Description:	Large Quantity Generator
Non-Notifier:	Not reported
Biennial Report Cycle:	Not reported
Accessibility:	Not reported
Active Site Indicator:	Handler Activities
State District Owner:	Not reported
State District:	Not reported
Mailing Address:	100 INNOVATION
Mailing City,State,Zip:	IRVINE, CA 92617
Owner Name:	The Irvine Co Llc

CAMPUS PLAZA (Continued) **1012210454**

Owner Type:		Private
Operator Name:	The Irvine Co Llc	
Operator Type:		Private
Short-Term Generator Activity:		No
Importer Activity:		No
Mixed Waste Generator:		No
Transporter Activity:		No
Transfer Facility Activity:		No
Recycler Activity with Storage:		No
Small Quantity On-Site Burner Exemption:		No
Smelting Melting and Refining Furnace Exemption:		No
Underground Injection Control:		No
Off-Site Waste Receipt:		No
Universal Waste Indicator:		No
Universal Waste Destination Facility:		No
Federal Universal Waste:		No
Active Site State-Reg Handler:		---
Federal Facility Indicator:		Not reported
Hazardous Secondary Material Indicator:		N
Sub-Part K Indicator:		Not reported
2018 GPRA Permit Baseline:		Not on the Baseline
2018 GPRA Renewals Baseline:		Not on the Baseline
202 GPRA Corrective Action Baseline:		No
Subject to Corrective Action Universe:		No
Non-TSDFs Where RCRA CA has Been Imposed Universe:		No
Corrective Action Priority Ranking:		No NCAPS ranking
Environmental Control Indicator:		No
Institutional Control Indicator:		No
Human Exposure Controls Indicator:		N/A
Groundwater Controls Indicator:		N/A
Significant Non-Complier Universe:		No
Unaddressed Significant Non-Complier Universe:		No
Addressed Significant Non-Complier Universe:		No
Significant Non-Complier With a Compliance Schedule Universe:		No
Financial Assurance Required:		Not reported
Handler Date of Last Change:		20100215
Recognized Trader-Importer:		No
Recognized Trader-Exporter:		No
Importer of Spent Lead Acid Batteries:		No
Exporter of Spent Lead Acid Batteries:		No
Recycler Activity Without Storage:		No
Manifest Broker:		No
Sub-Part P Indicator:		No

Hazardous Waste Summary:

Waste Code:	D039
Waste Description:	Tetrachloroethylene
Waste Code:	F002
Waste Description:	The Following Spent Halogenated Solvents: Tetrachloroethylene, Methylene Chloride, Trichloroethylene, 1,1,1-Trichloroethane, Chlorobenzene, 1,1,2-Trichloro-1,2,2-Trifluoroethane, Ortho-Dichlorobenzene, Trichlorofluoromethane, And 1,1,2, Trichloroethane; All Spent Solvent Mixtures/Blends Containing, Before Use, A Total Of Ten Percent Or More (By Volume) Of One Or More Of The Above Halogenated Solvents Or Those Solvents Listed In F001, F004, And

CAMPUS PLAZA (Continued) **1012210454**

F005; And Still Bottoms From The Recovery Of These Spent Solvents And Spent Solvent Mixtures.

Handler - Owner Operator:

Owner/Operator Indicator:	Operator
Owner/Operator Name: THE IRVINE CO LLC	
Legal Status:	Private
Date Became Current:	19740101
Date Ended Current:	Not reported
Owner/Operator Address:	Not reported
Owner/Operator City,State,Zip:	Not reported
Owner/Operator Telephone:	Not reported
Owner/Operator Telephone Ext:	Not reported
Owner/Operator Fax:	Not reported
Owner/Operator Email:	Not reported

Owner/Operator Indicator:	Owner
Owner/Operator Name: THE IRVINE CO LLC	
Legal Status:	Private
Date Became Current:	19740101
Date Ended Current:	Not reported
Owner/Operator Address:	100 INNOVATION
Owner/Operator City,State,Zip:	IRVINE, CA 92617
Owner/Operator Telephone:	Not reported
Owner/Operator Telephone Ext:	Not reported
Owner/Operator Fax:	Not reported
Owner/Operator Email:	Not reported

Historic Generators:

Receive Date:	20091221
Handler Name: CAMPUS PLAZA	
Federal Waste Generator Description:	Large Quantity Generator
State District Owner:	Not reported
Large Quantity Handler of Universal Waste:	No
Recognized Trader Importer:	No
Recognized Trader Exporter:	No
Spent Lead Acid Battery Importer:	No
Spent Lead Acid Battery Exporter:	No
Current Record:	Yes
Non Storage Recycler Activity:	Not reported
Electronic Manifest Broker:	Not reported

List of NAICS Codes and Descriptions:

NAICS Code:	453998
NAICS Description:	All Other Miscellaneous Store Retailers (Except Tobacco Stores)

Facility Has Received Notices of Violations:

Violations:	No Violations Found

Evaluation Action Summary:

Evaluations:	No Evaluations Found

HWTS:

CAMPUS PLAZA (Continued) **1012210454**

Name:	CAMPUS PLAZA
Address:	4501-4547 CAMPUS DR
Address 2:	Not reported
City,State,Zip:	IRVINE, CA 92612
EPA ID:	CAR000204412
Inactive Date:	06/30/2020
Create Date:	04/01/2010
Last Act Date:	Not reported
Mailing Name:	Not reported
Mailing Address:	110 INNOVATION DR
Mailing Address 2:	Not reported
Mailing City,State,Zip:	IRVINE, CA 926173040
Owner Name:	THE IRVINE COMPANY
Owner Address:	110 INNOVATION
Owner Address 2:	Not reported
Owner City,State,Zip:	IRVINE, CA 926173040
Owner Phone:	Not reported
Owner Fax:	Not reported
Contact Name:	SCOTT CLEVELAND
Contact Address:	110 INNOVATION
Contact Address 2:	Not reported
City,State,Zip:	IRVINE, CA 92617
Contact Phone:	Not reported
Contact Fax:	Not reported
Facility Status:	Inactive
Facility Type:	PERMANENT
Category:	FEDERAL
Latitude:	33.648514
Longitude:	-117.832038

NAICS:

EPA ID:	CAR000204412
Create Date:	2011-04-05 10:18:11.997
NAICS Code:	23311
NAICS Description:	Land Subdivision and Land Development
Issued EPA ID Date:	2010-04-01 08:23:05.99700
Inactive Date:	2020-06-30 00:00:00
Facility Name:	CAMPUS PLAZA
Facility Address:	4501-4547 CAMPUS DR
Facility Address 2:	Not reported
Facility City:	IRVINE
Facility County:	Not reported
Facility State:	CA
Facility Zip:	926120000

HAZNET:

Name:	CAMPUS PLAZA
Address:	4501-4547 CAMPUS DR
Address 2:	Not reported
City,State,Zip:	IRVINE, CA 926120000
Contact:	KEREN DE ZWART
Telephone:	9497203100
Mailing Name:	Not reported
Mailing Address:	110 INNOVATION DR
Year:	2015

CAMPUS PLAZA (Continued) **1012210454**

Gepaid: CAR000204412
TSD EPA ID: NVT330010000
CA Waste Code: 611 - Contaminated soil from site clean-up
Disposal Method: H132 - Landfill Or Surface Impoundment That Will Be Closed As Landfill(To Include On-Site Treatment And/Or Stabilization)
Tons: 5.64

Year: 2014
Gepaid: CAR000204412
TSD EPA ID: NVT330010000
CA Waste Code: 611 - Contaminated soil from site clean-up
Disposal Method: H132 - Landfill Or Surface Impoundment That Will Be Closed As Landfill(To Include On-Site Treatment And/Or Stabilization)
Tons: 40.89

Year: 2012
Gepaid: CAR000204412
TSD EPA ID: NVT330010000
CA Waste Code: 611 - Contaminated soil from site clean-up
Disposal Method: H132 - Landfill Or Surface Impoundment That Will Be Closed As Landfill(To Include On-Site Treatment And/Or Stabilization)
Tons: 177.075

Year: 2011
Gepaid: CAR000204412
TSD EPA ID: NVT330010000
CA Waste Code: 611 - Contaminated soil from site clean-up
Disposal Method: H132 - Landfill Or Surface Impoundment That Will Be Closed As Landfill(To Include On-Site Treatment And/Or Stabilization)
Tons: 161.66

Year: 2010
Gepaid: CAR000204412
TSD EPA ID: NVT330010000
CA Waste Code: 611 - Contaminated soil from site clean-up
Disposal Method: H132 - Landfill Or Surface Impoundment That Will Be Closed As Landfill(To Include On-Site Treatment And/Or Stabilization)
Tons: 18.6

Year: 2010
Gepaid: CAR000204412
TSD EPA ID: CAT080013352
CA Waste Code: 134 - Aqueous solution with total organic residues less than 10 percent
Disposal Method: H061 - Fuel Blending Prior To Energy Recovery At Another Site
Tons: 2.772

Additional Information:
Year: 2015
Gen EPA ID: CAR000204412

Shipment Date: 20150106
Creation Date: 6/23/2015 22:15:22
Receipt Date: 20150108
Manifest ID: 007639572FLE
Trans EPA ID: CAR000183913

CAMPUS PLAZA (Continued) **1012210454**

Trans Name:	BELSHIRE
Trans 2 EPA ID:	Not reported
Trans 2 Name:	Not reported
TSDF EPA ID:	NVT330010000
Trans Name:	US ECOLOGY NEVADA OPERATIONS
TSDF Alt EPA ID:	Not reported
TSDF Alt Name:	Not reported
Waste Code Description:	611 - Contaminated soil from site clean-ups
RCRA Code:	F002
Meth Code:	H132 - Landfill Or Surface Impoundment That Will Be Closed As Landfill(To Include On-Site Treatment And/Or Stabilization)
Quantity Tons:	5.64
Waste Quantity:	4
Quantity Unit:	Y
Additional Code 1:	Not reported
Additional Code 2:	Not reported
Additional Code 3:	Not reported
Additional Code 4:	Not reported
Additional Code 5:	Not reported

Additional Information:

Year:	2014
Gen EPA ID:	CAR000204412
Shipment Date:	20141219
Creation Date:	6/23/2015 22:15:22
Receipt Date:	20141229
Manifest ID:	007639571FLE
Trans EPA ID:	CAR000183913
Trans Name:	BELSHIRE
Trans 2 EPA ID:	Not reported
Trans 2 Name:	Not reported
TSDF EPA ID:	NVT330010000
Trans Name:	US ECOLOGY NEVADA OPERATIONS
TSDF Alt EPA ID:	Not reported
TSDF Alt Name:	Not reported
Waste Code Description:	611 - Contaminated soil from site clean-ups
RCRA Code:	F002
Meth Code:	H132 - Landfill Or Surface Impoundment That Will Be Closed As Landfill(To Include On-Site Treatment And/Or Stabilization)
Quantity Tons:	25.38
Waste Quantity:	18
Quantity Unit:	Y
Additional Code 1:	Not reported
Additional Code 2:	Not reported
Additional Code 3:	Not reported
Additional Code 4:	Not reported
Additional Code 5:	Not reported
Shipment Date:	20141216
Creation Date:	6/23/2015 22:15:22
Receipt Date:	20141222
Manifest ID:	007639570FLE
Trans EPA ID:	CAR000183913
Trans Name:	BELSHIRE
Trans 2 EPA ID:	Not reported
Trans 2 Name:	Not reported

CAMPUS PLAZA (Continued) **1012210454**

TSDF EPA ID:	NVT330010000
Trans Name:	US ECOLOGY NEVADA OPERATIONS
TSDF Alt EPA ID:	Not reported
TSDF Alt Name:	Not reported
Waste Code Description:	611 - Contaminated soil from site clean-ups
RCRA Code:	F002
Meth Code:	H132 - Landfill Or Surface Impoundment That Will Be Closed As Landfill(To Include On-Site Treatment And/Or Stabilization)
Quantity Tons:	25.38
Waste Quantity:	18
Quantity Unit:	Y
Additional Code 1:	Not reported
Additional Code 2:	Not reported
Additional Code 3:	Not reported
Additional Code 4:	Not reported
Additional Code 5:	Not reported
Shipment Date:	20141114
Creation Date:	4/1/2015 22:15:06
Receipt Date:	20141120
Manifest ID:	007640179FLE
Trans EPA ID:	CAR000183913
Trans Name:	BELSHIRE
Trans 2 EPA ID:	Not reported
Trans 2 Name:	Not reported
TSDF EPA ID:	NVT330010000
Trans Name:	US ECOLOGY NEVADA OPERATIONS
TSDF Alt EPA ID:	Not reported
TSDF Alt Name:	Not reported
Waste Code Description:	611 - Contaminated soil from site clean-ups
RCRA Code:	F002
Meth Code:	H132 - Landfill Or Surface Impoundment That Will Be Closed As Landfill(To Include On-Site Treatment And/Or Stabilization)
Quantity Tons:	23.97
Waste Quantity:	17
Quantity Unit:	Y
Additional Code 1:	Not reported
Additional Code 2:	Not reported
Additional Code 3:	Not reported
Additional Code 4:	Not reported
Additional Code 5:	Not reported
Shipment Date:	20141112
Creation Date:	6/26/2015 22:15:35
Receipt Date:	20141113
Manifest ID:	007640178FLE
Trans EPA ID:	CAR000183913
Trans Name:	BELSHIRE
Trans 2 EPA ID:	Not reported
Trans 2 Name:	Not reported
TSDF EPA ID:	NVT330010000
Trans Name:	US ECOLOGY NEVADA OPERATIONS
TSDF Alt EPA ID:	Not reported
TSDF Alt Name:	Not reported
Waste Code Description:	611 - Contaminated soil from site clean-ups
RCRA Code:	F002
Meth Code:	H132 - Landfill Or Surface Impoundment That Will Be Closed As

CAMPUS PLAZA (Continued) **1012210454**

	Landfill(To Include On-Site Treatment And/Or Stabilization)
Quantity Tons:	23.97
Waste Quantity:	17
Quantity Unit:	Y
Additional Code 1:	Not reported
Additional Code 2:	Not reported
Additional Code 3:	Not reported
Additional Code 4:	Not reported
Additional Code 5:	Not reported
Shipment Date:	20141107
Creation Date:	3/31/2015 22:15:12
Receipt Date:	20141112
Manifest ID:	007639567FLE
Trans EPA ID:	CAR000183913
Trans Name:	BELSHIRE
Trans 2 EPA ID:	Not reported
Trans 2 Name:	Not reported
TSDF EPA ID:	NVT330010000
Trans Name:	US ECOLOGY NEVADA OPERATIONS
TSDF Alt EPA ID:	Not reported
TSDF Alt Name:	Not reported
Waste Code Description:	611 - Contaminated soil from site clean-ups
RCRA Code:	F002
Meth Code:	H132 - Landfill Or Surface Impoundment That Will Be Closed As Landfill(To Include On-Site Treatment And/Or Stabilization)
Quantity Tons:	16.92
Waste Quantity:	12
Quantity Unit:	Y
Additional Code 1:	Not reported
Additional Code 2:	Not reported
Additional Code 3:	Not reported
Additional Code 4:	Not reported
Additional Code 5:	Not reported

Additional Information:

Year:	2012
Gen EPA ID:	CAR000204412
Shipment Date:	20121101
Creation Date:	3/22/2013 22:15:24
Receipt Date:	20121107
Manifest ID:	005773258FLE
Trans EPA ID:	CAR000183913
Trans Name:	BELSHIRE
Trans 2 EPA ID:	Not reported
Trans 2 Name:	Not reported
TSDF EPA ID:	NVT330010000
Trans Name:	US ECOLOGY NEVADA OPERATIONS
TSDF Alt EPA ID:	Not reported
TSDF Alt Name:	Not reported
Waste Code Description:	611 - Contaminated soil from site clean-ups
RCRA Code:	F002
Meth Code:	H132 - Landfill Or Surface Impoundment That Will Be Closed As Landfill(To Include On-Site Treatment And/Or Stabilization)
Quantity Tons:	0.075
Waste Quantity:	150

CAMPUS PLAZA (Continued) **1012210454**

Quantity Unit:	P
Additional Code 1:	Not reported
Additional Code 2:	Not reported
Additional Code 3:	Not reported
Additional Code 4:	Not reported
Additional Code 5:	Not reported
Shipment Date:	20120711
Creation Date:	5/24/2013 22:15:17
Receipt Date:	20120712
Manifest ID:	004666395FLE
Trans EPA ID:	CAR000183913
Trans Name:	BELSHIRE
Trans 2 EPA ID:	Not reported
Trans 2 Name:	Not reported
TSDF EPA ID:	NVT330010000
Trans Name:	US ECOLOGY NEVADA OPERATIONS
TSDF Alt EPA ID:	Not reported
TSDF Alt Name:	Not reported
Waste Code Description:	611 - Contaminated soil from site clean-ups
RCRA Code:	F002
Meth Code:	H132 - Landfill Or Surface Impoundment That Will Be Closed As Landfill(To Include On-Site Treatment And/Or Stabilization)
Quantity Tons:	17.7
Waste Quantity:	15
Quantity Unit:	Y
Additional Code 1:	Not reported
Additional Code 2:	Not reported
Additional Code 3:	Not reported
Additional Code 4:	Not reported
Additional Code 5:	Not reported
Shipment Date:	20120709
Creation Date:	6/5/2013 22:15:06
Receipt Date:	20120710
Manifest ID:	004666394FLE
Trans EPA ID:	CAR000183913
Trans Name:	BELSHIRE
Trans 2 EPA ID:	Not reported
Trans 2 Name:	Not reported
TSDF EPA ID:	NVT330010000
Trans Name:	US ECOLOGY NEVADA OPERATIONS
TSDF Alt EPA ID:	Not reported
TSDF Alt Name:	Not reported
Waste Code Description:	611 - Contaminated soil from site clean-ups
RCRA Code:	F002
Meth Code:	H132 - Landfill Or Surface Impoundment That Will Be Closed As Landfill(To Include On-Site Treatment And/Or Stabilization)
Quantity Tons:	20.06
Waste Quantity:	17
Quantity Unit:	Y
Additional Code 1:	Not reported
Additional Code 2:	Not reported
Additional Code 3:	Not reported
Additional Code 4:	Not reported
Additional Code 5:	Not reported

CAMPUS PLAZA (Continued) **1012210454**

Shipment Date:	20120702
Creation Date:	5/24/2013 22:15:17
Receipt Date:	20120711
Manifest ID:	004664725FLE
Trans EPA ID:	CAR000183913
Trans Name:	BELSHIRE
Trans 2 EPA ID:	Not reported
Trans 2 Name:	Not reported
TSDF EPA ID:	NVT330010000
Trans Name:	US ECOLOGY NEVADA OPERATIONS
TSDF Alt EPA ID:	Not reported
TSDF Alt Name:	Not reported
Waste Code Description:	611 - Contaminated soil from site clean-ups
RCRA Code:	F002
Meth Code:	H132 - Landfill Or Surface Impoundment That Will Be Closed As Landfill(To Include On-Site Treatment And/Or Stabilization)
Quantity Tons:	18.88
Waste Quantity:	16
Quantity Unit:	Y
Additional Code 1:	Not reported
Additional Code 2:	Not reported
Additional Code 3:	Not reported
Additional Code 4:	Not reported
Additional Code 5:	Not reported

Shipment Date:	20120629
Creation Date:	6/5/2013 22:15:06
Receipt Date:	20120705
Manifest ID:	004664724FLE
Trans EPA ID:	CAR000183913
Trans Name:	BELSHIRE
Trans 2 EPA ID:	Not reported
Trans 2 Name:	Not reported
TSDF EPA ID:	NVT330010000
Trans Name:	US ECOLOGY NEVADA OPERATIONS
TSDF Alt EPA ID:	Not reported
TSDF Alt Name:	Not reported
Waste Code Description:	611 - Contaminated soil from site clean-ups
RCRA Code:	F002
Meth Code:	H132 - Landfill Or Surface Impoundment That Will Be Closed As Landfill(To Include On-Site Treatment And/Or Stabilization)
Quantity Tons:	20.06
Waste Quantity:	17
Quantity Unit:	Y
Additional Code 1:	Not reported
Additional Code 2:	Not reported
Additional Code 3:	Not reported
Additional Code 4:	Not reported
Additional Code 5:	Not reported

Shipment Date:	20120628
Creation Date:	5/29/2013 22:15:25
Receipt Date:	20120703
Manifest ID:	004664723FLE
Trans EPA ID:	CAR000183913
Trans Name:	BELSHIRE
Trans 2 EPA ID:	Not reported

CAMPUS PLAZA (Continued) **1012210454**

Trans 2 Name:	Not reported
TSDF EPA ID:	NVT330010000
Trans Name:	US ECOLOGY NEVADA OPERATIONS
TSDF Alt EPA ID:	Not reported
TSDF Alt Name:	Not reported
Waste Code Description:	611 - Contaminated soil from site clean-ups
RCRA Code:	F002
Meth Code:	H132 - Landfill Or Surface Impoundment That Will Be Closed As Landfill(To Include On-Site Treatment And/Or Stabilization)
Quantity Tons:	21.24
Waste Quantity:	18
Quantity Unit:	Y
Additional Code 1:	Not reported
Additional Code 2:	Not reported
Additional Code 3:	Not reported
Additional Code 4:	Not reported
Additional Code 5:	Not reported
Shipment Date:	20120625
Creation Date:	5/29/2013 22:15:25
Receipt Date:	20120702
Manifest ID:	004664599FLE
Trans EPA ID:	CAR000183913
Trans Name:	BELSHIRE
Trans 2 EPA ID:	Not reported
Trans 2 Name:	Not reported
TSDF EPA ID:	NVT330010000
Trans Name:	US ECOLOGY NEVADA OPERATIONS
TSDF Alt EPA ID:	Not reported
TSDF Alt Name:	Not reported
Waste Code Description:	611 - Contaminated soil from site clean-ups
RCRA Code:	F002
Meth Code:	H132 - Landfill Or Surface Impoundment That Will Be Closed As Landfill(To Include On-Site Treatment And/Or Stabilization)
Quantity Tons:	18.88
Waste Quantity:	16
Quantity Unit:	Y
Additional Code 1:	Not reported
Additional Code 2:	Not reported
Additional Code 3:	Not reported
Additional Code 4:	Not reported
Additional Code 5:	Not reported
Shipment Date:	20120622
Creation Date:	5/24/2013 22:15:24
Receipt Date:	20120626
Manifest ID:	004664598FLE
Trans EPA ID:	CAR000183913
Trans Name:	BELSHIRE
Trans 2 EPA ID:	Not reported
Trans 2 Name:	Not reported
TSDF EPA ID:	NVT330010000
Trans Name:	US ECOLOGY NEVADA OPERATIONS
TSDF Alt EPA ID:	Not reported
TSDF Alt Name:	Not reported
Waste Code Description:	611 - Contaminated soil from site clean-ups
RCRA Code:	F002

CAMPUS PLAZA (Continued) **1012210454**

Meth Code:	H132 - Landfill Or Surface Impoundment That Will Be Closed As Landfill(To Include On-Site Treatment And/Or Stabilization)
Quantity Tons:	20.06
Waste Quantity:	17
Quantity Unit:	Y
Additional Code 1:	Not reported
Additional Code 2:	Not reported
Additional Code 3:	Not reported
Additional Code 4:	Not reported
Additional Code 5:	Not reported
Shipment Date:	20120621
Creation Date:	5/29/2013 22:15:25
Receipt Date:	20120627
Manifest ID:	004664597FLE
Trans EPA ID:	CAR000183913
Trans Name:	BELSHIRE
Trans 2 EPA ID:	Not reported
Trans 2 Name:	Not reported
TSDF EPA ID:	NVT330010000
Trans Name:	US ECOLOGY NEVADA OPERATIONS
TSDF Alt EPA ID:	Not reported
TSDF Alt Name:	Not reported
Waste Code Description:	611 - Contaminated soil from site clean-ups
RCRA Code:	F002
Meth Code:	H132 - Landfill Or Surface Impoundment That Will Be Closed As Landfill(To Include On-Site Treatment And/Or Stabilization)
Quantity Tons:	20.06
Waste Quantity:	17
Quantity Unit:	Y
Additional Code 1:	Not reported
Additional Code 2:	Not reported
Additional Code 3:	Not reported
Additional Code 4:	Not reported
Additional Code 5:	Not reported
Shipment Date:	20120621
Creation Date:	5/29/2013 22:15:25
Receipt Date:	20120628
Manifest ID:	004664596FLE
Trans EPA ID:	CAR000183913
Trans Name:	BELSHIRE
Trans 2 EPA ID:	Not reported
Trans 2 Name:	Not reported
TSDF EPA ID:	NVT330010000
Trans Name:	US ECOLOGY NEVADA OPERATIONS
TSDF Alt EPA ID:	Not reported
TSDF Alt Name:	Not reported
Waste Code Description:	611 - Contaminated soil from site clean-ups
RCRA Code:	F002
Meth Code:	H132 - Landfill Or Surface Impoundment That Will Be Closed As Landfill(To Include On-Site Treatment And/Or Stabilization)
Quantity Tons:	20.06
Waste Quantity:	17
Quantity Unit:	Y
Additional Code 1:	Not reported
Additional Code 2:	Not reported

CAMPUS PLAZA (Continued) **1012210454**

Additional Code 3:	Not reported
Additional Code 4:	Not reported
Additional Code 5:	Not reported

Additional Information:

Year:	2011
Gen EPA ID:	CAR000204412
Shipment Date:	20111223
Creation Date:	5/29/2012 20:30:08
Receipt Date:	20111228
Manifest ID:	004644040FLE
Trans EPA ID:	CAR000183913
Trans Name:	BELSHIRE
Trans 2 EPA ID:	Not reported
Trans 2 Name:	Not reported
TSDF EPA ID:	NVT330010000
Trans Name:	US ECOLOGY NEVADA OPERATIONS
TSDF Alt EPA ID:	Not reported
TSDF Alt Name:	Not reported
Waste Code Description:	611 - Contaminated soil from site clean-ups
RCRA Code:	F002
Meth Code:	H132 - Landfill Or Surface Impoundment That Will Be Closed As Landfill(To Include On-Site Treatment And/Or Stabilization)
Quantity Tons:	20.06
Waste Quantity:	17
Quantity Unit:	Y
Additional Code 1:	Not reported
Additional Code 2:	Not reported
Additional Code 3:	Not reported
Additional Code 4:	Not reported
Additional Code 5:	Not reported
Shipment Date:	20111219
Creation Date:	4/26/2012 20:30:19
Receipt Date:	20111227
Manifest ID:	004642778FLE
Trans EPA ID:	CAR000183913
Trans Name:	BELSHIRE
Trans 2 EPA ID:	Not reported
Trans 2 Name:	Not reported
TSDF EPA ID:	NVT330010000
Trans Name:	US ECOLOGY NEVADA OPERATIONS
TSDF Alt EPA ID:	Not reported
TSDF Alt Name:	Not reported
Waste Code Description:	611 - Contaminated soil from site clean-ups
RCRA Code:	F002
Meth Code:	H132 - Landfill Or Surface Impoundment That Will Be Closed As Landfill(To Include On-Site Treatment And/Or Stabilization)
Quantity Tons:	21.24
Waste Quantity:	18
Quantity Unit:	Y
Additional Code 1:	Not reported
Additional Code 2:	Not reported
Additional Code 3:	Not reported
Additional Code 4:	Not reported
Additional Code 5:	Not reported

CAMPUS PLAZA (Continued) **1012210454**

Shipment Date:	20111216
Creation Date:	4/19/2012 20:30:10
Receipt Date:	20111219
Manifest ID:	004642777FLE
Trans EPA ID:	CAR000183913
Trans Name:	BELSHIRE
Trans 2 EPA ID:	Not reported
Trans 2 Name:	Not reported
TSDF EPA ID:	NVT330010000
Trans Name:	US ECOLOGY NEVADA OPERATIONS
TSDF Alt EPA ID:	Not reported
TSDF Alt Name:	Not reported
Waste Code Description:	611 - Contaminated soil from site clean-ups
RCRA Code:	F002
Meth Code:	H132 - Landfill Or Surface Impoundment That Will Be Closed As Landfill(To Include On-Site Treatment And/Or Stabilization)
Quantity Tons:	20.06
Waste Quantity:	17
Quantity Unit:	Y
Additional Code 1:	Not reported
Additional Code 2:	Not reported
Additional Code 3:	Not reported
Additional Code 4:	Not reported
Additional Code 5:	Not reported

Shipment Date:	20111215
Creation Date:	4/19/2012 20:30:10
Receipt Date:	20111220
Manifest ID:	004642776FLE
Trans EPA ID:	CAR000183913
Trans Name:	BELSHIRE
Trans 2 EPA ID:	Not reported
Trans 2 Name:	Not reported
TSDF EPA ID:	NVT330010000
Trans Name:	US ECOLOGY NEVADA OPERATIONS
TSDF Alt EPA ID:	Not reported
TSDF Alt Name:	Not reported
Waste Code Description:	611 - Contaminated soil from site clean-ups
RCRA Code:	F002
Meth Code:	H132 - Landfill Or Surface Impoundment That Will Be Closed As Landfill(To Include On-Site Treatment And/Or Stabilization)
Quantity Tons:	20.06
Waste Quantity:	17
Quantity Unit:	Y
Additional Code 1:	Not reported
Additional Code 2:	Not reported
Additional Code 3:	Not reported
Additional Code 4:	Not reported
Additional Code 5:	Not reported

Shipment Date:	20111209
Creation Date:	6/15/2012 20:30:07
Receipt Date:	20111212
Manifest ID:	004642775FLE
Trans EPA ID:	CAR000183913
Trans Name:	BELSHIRE
Trans 2 EPA ID:	CAR000183913

CAMPUS PLAZA (Continued) **1012210454**

Trans 2 Name:	BELSHIRE
TSDF EPA ID:	NVT330010000
Trans Name:	US ECOLOGY NEVADA OPERATIONS
TSDF Alt EPA ID:	Not reported
TSDF Alt Name:	Not reported
Waste Code Description:	611 - Contaminated soil from site clean-ups
RCRA Code:	F002
Meth Code:	H132 - Landfill Or Surface Impoundment That Will Be Closed As Landfill(To Include On-Site Treatment And/Or Stabilization)
Quantity Tons:	20.06
Waste Quantity:	17
Quantity Unit:	Y
Additional Code 1:	Not reported
Additional Code 2:	Not reported
Additional Code 3:	Not reported
Additional Code 4:	Not reported
Additional Code 5:	Not reported
Shipment Date:	20111206
Creation Date:	6/15/2012 20:30:07
Receipt Date:	20111207
Manifest ID:	004642774FLE
Trans EPA ID:	CAR000183913
Trans Name:	BELSHIRE
Trans 2 EPA ID:	Not reported
Trans 2 Name:	Not reported
TSDF EPA ID:	NVT330010000
Trans Name:	US ECOLOGY NEVADA OPERATIONS
TSDF Alt EPA ID:	Not reported
TSDF Alt Name:	Not reported
Waste Code Description:	611 - Contaminated soil from site clean-ups
RCRA Code:	F002
Meth Code:	H132 - Landfill Or Surface Impoundment That Will Be Closed As Landfill(To Include On-Site Treatment And/Or Stabilization)
Quantity Tons:	20.06
Waste Quantity:	17
Quantity Unit:	Y
Additional Code 1:	Not reported
Additional Code 2:	Not reported
Additional Code 3:	Not reported
Additional Code 4:	Not reported
Additional Code 5:	Not reported
Shipment Date:	20111202
Creation Date:	4/16/2012 20:30:13
Receipt Date:	20111205
Manifest ID:	004642773FLE
Trans EPA ID:	CAR000183913
Trans Name:	BELSHIRE
Trans 2 EPA ID:	Not reported
Trans 2 Name:	Not reported
TSDF EPA ID:	NVT330010000
Trans Name:	US ECOLOGY NEVADA OPERATIONS
TSDF Alt EPA ID:	Not reported
TSDF Alt Name:	Not reported
Waste Code Description:	611 - Contaminated soil from site clean-ups
RCRA Code:	F002

CAMPUS PLAZA (Continued) **1012210454**

Meth Code:	H132 - Landfill Or Surface Impoundment That Will Be Closed As Landfill(To Include On-Site Treatment And/Or Stabilization)
Quantity Tons:	20.06
Waste Quantity:	17
Quantity Unit:	Y
Additional Code 1:	Not reported
Additional Code 2:	Not reported
Additional Code 3:	Not reported
Additional Code 4:	Not reported
Additional Code 5:	Not reported
Shipment Date:	20111202
Creation Date:	4/16/2012 20:30:13
Receipt Date:	20111206
Manifest ID:	004642772FLE
Trans EPA ID:	CAR000183913
Trans Name:	BELSHIRE
Trans 2 EPA ID:	Not reported
Trans 2 Name:	Not reported
TSDF EPA ID:	NVT330010000
Trans Name:	US ECOLOGY NEVADA OPERATIONS
TSDF Alt EPA ID:	Not reported
TSDF Alt Name:	Not reported
Waste Code Description:	611 - Contaminated soil from site clean-ups
RCRA Code:	F002
Meth Code:	H132 - Landfill Or Surface Impoundment That Will Be Closed As Landfill(To Include On-Site Treatment And/Or Stabilization)
Quantity Tons:	20.06
Waste Quantity:	17
Quantity Unit:	Y
Additional Code 1:	Not reported
Additional Code 2:	Not reported
Additional Code 3:	Not reported
Additional Code 4:	Not reported
Additional Code 5:	Not reported

Additional Information:

Year:	2010
Gen EPA ID:	CAR000204412
Shipment Date:	20100122
Creation Date:	4/12/2010 18:31:28
Receipt Date:	20100129
Manifest ID:	002122331FLE
Trans EPA ID:	CAR000183913
Trans Name:	BELSHIRE
Trans 2 EPA ID:	Not reported
Trans 2 Name:	Not reported
TSDF EPA ID:	CAT080013352
Trans Name:	DEMENNO KERDOON
TSDF Alt EPA ID:	Not reported
TSDF Alt Name:	Not reported
Waste Code Description:	134 - Aqueous solution with <10% total organic residues
RCRA Code:	F002
Meth Code:	H061 - Fuel Blending Prior To Energy Recovery At Another Site
Quantity Tons:	2.772
Waste Quantity:	660

CAMPUS PLAZA (Continued) **1012210454**

Quantity Unit:	G
Additional Code 1:	Not reported
Additional Code 2:	Not reported
Additional Code 3:	Not reported
Additional Code 4:	Not reported
Additional Code 5:	Not reported
Shipment Date:	20100122
Creation Date:	7/19/2010 18:30:23
Receipt Date:	20100128
Manifest ID:	002122334FLE
Trans EPA ID:	CAR000183913
Trans Name:	BELSHIRE
Trans 2 EPA ID:	Not reported
Trans 2 Name:	Not reported
TSDF EPA ID:	NVT330010000
Trans Name:	US ECOLOGY NEVADA OPERATIONS
TSDF Alt EPA ID:	Not reported
TSDF Alt Name:	Not reported
Waste Code Description:	611 - Contaminated soil from site clean-ups
RCRA Code:	F002
Meth Code:	H132 - Landfill Or Surface Impoundment That Will Be Closed As Landfill(To Include On-Site Treatment And/Or Stabilization)
Quantity Tons:	17.7
Waste Quantity:	15
Quantity Unit:	Y
Additional Code 1:	Not reported
Additional Code 2:	Not reported
Additional Code 3:	Not reported
Additional Code 4:	Not reported
Additional Code 5:	Not reported
Shipment Date:	20100122
Creation Date:	10/26/2010 18:30:22
Receipt Date:	20100204
Manifest ID:	002122332FLE
Trans EPA ID:	CAR000183913
Trans Name:	BELSHIRE
Trans 2 EPA ID:	CAD981412356
Trans 2 Name:	PACIFIC TRANS ENVIRONMENTAL SERVICES INC
TSDF EPA ID:	NVT330010000
Trans Name:	US ECOLOGY NEVADA OPERATIONS
TSDF Alt EPA ID:	Not reported
TSDF Alt Name:	Not reported
Waste Code Description:	611 - Contaminated soil from site clean-ups
RCRA Code:	F002
Meth Code:	H132 - Landfill Or Surface Impoundment That Will Be Closed As Landfill(To Include On-Site Treatment And/Or Stabilization)
Quantity Tons:	0.9
Waste Quantity:	1800
Quantity Unit:	P
Additional Code 1:	Not reported
Additional Code 2:	Not reported
Additional Code 3:	Not reported
Additional Code 4:	Not reported
Additional Code 5:	Not reported

5 SW 1/8-1/4 0.141 mi. 742 ft. | **PECORARO/MIDDLE EARTH**
557 BRANDYWINE RD.
IRVINE, CA 92612 | **RCRA NonGen / NLR** | **1025834001**
CAC003013579

Relative: Higher

Actual: 119 ft.

RCRA Listings:

Date Form Received by Agency:		20190506
Handler Name:		Pecoraro/Middle Earth
Handler Address:		557 Brandywine Rd.
Handler City,State,Zip:		IRVINE, CA 92612
EPA ID:		CAC003013579
Contact Name:		ONOFRIO F PECORARO
Contact Address:		1728 INDIA STREET
Contact City,State,Zip:		SAN DIEGO, CA 92101
Contact Telephone:		619-236-1730
Contact Fax:		Not reported
Contact Email:		ONOFRIO@PECORAROINC.COM
Contact Title:		Not reported
EPA Region:		09
Land Type:		Not reported
Federal Waste Generator Description:		Not a generator, verified
Non-Notifier:		Not reported
Biennial Report Cycle:		Not reported
Accessibility:		Not reported
Active Site Indicator:		Handler Activities
State District Owner:		Not reported
State District:		Not reported
Mailing Address:		1728 INDIA STREET
Mailing City,State,Zip:		SAN DIEGO, CA 92101
Owner Name:	Onofrio F Pecoraro	
Owner Type:		Other
Operator Name:	Onofrio F Pecoraro	
Operator Type:		Other
Short-Term Generator Activity:		No
Importer Activity:		No
Mixed Waste Generator:		No
Transporter Activity:		No
Transfer Facility Activity:		No
Recycler Activity with Storage:		No
Small Quantity On-Site Burner Exemption:		No
Smelting Melting and Refining Furnace Exemption:		No
Underground Injection Control:		No
Off-Site Waste Receipt:		No
Universal Waste Indicator:		Yes
Universal Waste Destination Facility:		Yes
Federal Universal Waste:		No
Active Site State-Reg Handler:		---
Federal Facility Indicator:		Not reported
Hazardous Secondary Material Indicator:		N
Sub-Part K Indicator:		Not reported
2018 GPRA Permit Baseline:		Not on the Baseline
2018 GPRA Renewals Baseline:		Not on the Baseline
202 GPRA Corrective Action Baseline:		No
Subject to Corrective Action Universe:		No
Non-TSDFs Where RCRA CA has Been Imposed Universe:		No
Corrective Action Priority Ranking:		No NCAPS ranking
Environmental Control Indicator:		No
Institutional Control Indicator:		No

PECORARO/MIDDLE EARTH (Continued) **1025834001**

Human Exposure Controls Indicator:	N/A
Groundwater Controls Indicator:	N/A
Significant Non-Complier Universe:	No
Unaddressed Significant Non-Complier Universe:	No
Addressed Significant Non-Complier Universe:	No
Significant Non-Complier With a Compliance Schedule Universe:	No
Financial Assurance Required:	Not reported
Handler Date of Last Change:	20190627
Recognized Trader-Importer:	No
Recognized Trader-Exporter:	No
Importer of Spent Lead Acid Batteries:	No
Exporter of Spent Lead Acid Batteries:	No
Recycler Activity Without Storage:	No
Manifest Broker:	No
Sub-Part P Indicator:	No

Handler - Owner Operator:

Owner/Operator Indicator:	Owner
Owner/Operator Name: ONOFRIO F PECORARO	
Legal Status:	Other
Date Became Current:	Not reported
Date Ended Current:	Not reported
Owner/Operator Address:	1728 INDIA STREET
Owner/Operator City,State,Zip:	SAN DIEGO, CA 92101
Owner/Operator Telephone:	619-236-1730
Owner/Operator Telephone Ext:	Not reported
Owner/Operator Fax:	Not reported
Owner/Operator Email:	Not reported

Owner/Operator Indicator:	Operator
Owner/Operator Name: ONOFRIO F PECORARO	
Legal Status:	Other
Date Became Current:	Not reported
Date Ended Current:	Not reported
Owner/Operator Address:	1728 INDIA STREET
Owner/Operator City,State,Zip:	SAN DIEGO, CA 92101
Owner/Operator Telephone:	619-236-1730
Owner/Operator Telephone Ext:	Not reported
Owner/Operator Fax:	Not reported
Owner/Operator Email:	Not reported

Historic Generators:

Receive Date:	20190506
Handler Name: PECORARO/MIDDLE EARTH	
Federal Waste Generator Description:	Not a generator, verified
State District Owner:	Not reported
Large Quantity Handler of Universal Waste:	No
Recognized Trader Importer:	No
Recognized Trader Exporter:	No
Spent Lead Acid Battery Importer:	No
Spent Lead Acid Battery Exporter:	No
Current Record:	Yes
Non Storage Recycler Activity:	Not reported
Electronic Manifest Broker:	Not reported

PECORARO/MIDDLE EARTH (Continued) **1025834001**

List of NAICS Codes and Descriptions:
NAICS Code: 56299
NAICS Description: All Other Waste Management Services

Facility Has Received Notices of Violations:
Violations: No Violations Found

Evaluation Action Summary:
Evaluations: No Evaluations Found

B6 ENE 1/8-1/4 0.145 mi. 767 ft. **CAMPUS CLEANERS 4515-A CAMPUS AVENUE IRVINE, CA** **CPS-SLIC** **S104156612 N/A**

Site 2 of 8 in cluster B

Relative: Lower
Actual: 72 ft.

CPS-SLIC:

Name:	CAMPUS CLEANERS
Address:	4515-A CAMPUS AVENUE
City,State,Zip:	IRVINE, CA
Region:	STATE
Facility Status:	**Open - Site Assessment**
Status Date:	10/14/1997
Global Id:	SLT8R0703954
Lead Agency:	ORANGE COUNTY
Lead Agency Case Number:	97IC043
Latitude:	33.6493506383473
Longitude:	-117.830729484558
Case Type:	Cleanup Program Site
Case Worker:	TE
Local Agency:	ORANGE COUNTY LOP
RB Case Number:	Not reported
File Location:	Not reported
Potential Media Affected:	Other Groundwater (uses other than drinking water), Soil
Potential Contaminants of Concern:	Tetrachloroethylene (PCE)
EPA Region:	9
Coordinate Source:	Manual Entry on Screens
Quantity Released Gallons:	Not reported
Begin Date:	Not reported
Leak Reported Date:	01/02/1965
How Discovered:	* RPR
How Discovered Description:	Not reported
Discharge Source:	Not reported
Discharge Cause:	Not reported
Stop Method:	Not reported
Stop Description:	Not reported
No Further Action Date:	Not reported
CA Water Watershed Name:	Santa Ana River - Lower Santa Ana River - East Coastal Plain (801.11)
Dwr Groundwater Subbasin Name:	Coastal Plain Of Orange County (8-001)
Disadvantaged Community:	Severely Disadvantaged Community
CA Enviroscreen 3 Score:	46-50%
CA Enviroscreen 4 Score:	45-50%
Military DOD Site:	No
Facility Project Subtype:	Not reported
RWQCB Region:	SANTA ANA RWQCB (REGION 8)

CAMPUS CLEANERS (Continued) **S104156612**

Claim No: Not reported
Claim Status: Not reported
Site History: Not reported

Click here to access the California GeoTracker records for this facility:

B7 ENE 1/8-1/4 0.145 mi. 767 ft. **CAMPUS CLEANERS 4515 B CAMPUS DRIVE IRVINE, CA 92612** **RCRA-LQG FINDS ECHO E MANIFEST** **1000473010 CAD983581778**

Site 3 of 8 in cluster B

Relative: Lower

Actual: 72 ft.

RCRA Listings:

Date Form Received by Agency:	20100825
Handler Name:	Campus Cleaners
Handler Address:	B Campus Drive
Handler City,State,Zip:	IRVINE, CA 92612
EPA ID:	CAD983581778
Contact Name:	DIKRAN MARKARIAN
Contact Address:	B CAMPUS DRIVE
Contact City,State,Zip:	IRVINE, CA 92612
Contact Telephone:	949-854-8020
Contact Fax:	Not reported
Contact Email:	Not reported
Contact Title:	OWNER/OPERATOR
EPA Region:	09
Land Type:	Private
Federal Waste Generator Description:	Large Quantity Generator
Non-Notifier:	Not reported
Biennial Report Cycle:	2009
Accessibility:	Not reported
Active Site Indicator:	Handler Activities
State District Owner:	Not reported
State District:	Not reported
Mailing Address:	B CAMPUS DRIVE
Mailing City,State,Zip:	IRVINE, CA 92612
Owner Name:	The Irvine Company Llc
Owner Type:	Private
Operator Name:	Dikran Markarian
Operator Type:	Private
Short-Term Generator Activity:	No
Importer Activity:	No
Mixed Waste Generator:	No
Transporter Activity:	No
Transfer Facility Activity:	No
Recycler Activity with Storage:	No
Small Quantity On-Site Burner Exemption:	No
Smelting Melting and Refining Furnace Exemption:	No
Underground Injection Control:	No
Off-Site Waste Receipt:	No
Universal Waste Indicator:	No
Universal Waste Destination Facility:	No
Federal Universal Waste:	No
Active Site State-Reg Handler:	---
Federal Facility Indicator:	Not reported
Hazardous Secondary Material Indicator:	N
Sub-Part K Indicator:	Not reported
2018 GPRA Permit Baseline:	Not on the Baseline

CAMPUS CLEANERS (Continued) **1000473010**

2018 GPRA Renewals Baseline:	Not on the Baseline
202 GPRA Corrective Action Baseline:	No
Subject to Corrective Action Universe:	No
Non-TSDFs Where RCRA CA has Been Imposed Universe:	No
Corrective Action Priority Ranking:	No NCAPS ranking
Environmental Control Indicator:	No
Institutional Control Indicator:	No
Human Exposure Controls Indicator:	N/A
Groundwater Controls Indicator:	N/A
Significant Non-Complier Universe:	No
Unaddressed Significant Non-Complier Universe:	No
Addressed Significant Non-Complier Universe:	No
Significant Non-Complier With a Compliance Schedule Universe:	No
Financial Assurance Required:	Not reported
Handler Date of Last Change:	20101006
Recognized Trader-Importer:	No
Recognized Trader-Exporter:	No
Importer of Spent Lead Acid Batteries:	No
Exporter of Spent Lead Acid Batteries:	No
Recycler Activity Without Storage:	No
Manifest Broker:	No
Sub-Part P Indicator:	No

Biennial: List of Years
Year: 2009

Click Here for Biennial Reporting System Data:

Hazardous Waste Summary:
Waste Code: F002
Waste Description: The Following Spent Halogenated Solvents: Tetrachloroethylene, Methylene Chloride, Trichloroethylene, 1,1,1-Trichloroethane, Chlorobenzene, 1,1,2-Trichloro-1,2,2-Trifluoroethane, Ortho-Dichlorobenzene, Trichlorofluoromethane, And 1,1,2, Trichloroethane; All Spent Solvent Mixtures/Blends Containing, Before Use, A Total Of Ten Percent Or More (By Volume) Of One Or More Of The Above Halogenated Solvents Or Those Solvents Listed In F001, F004, And F005; And Still Bottoms From The Recovery Of These Spent Solvents And Spent Solvent Mixtures.

Handler - Owner Operator:

Owner/Operator Indicator:	Owner
Owner/Operator Name: THE IRVINE COMPANY LLC	
Legal Status:	Private
Date Became Current:	19800101
Date Ended Current:	Not reported
Owner/Operator Address:	100 INOVATION WAY
Owner/Operator City,State,Zip:	IRVINE, CA 92617
Owner/Operator Telephone:	949-720-3100
Owner/Operator Telephone Ext:	Not reported
Owner/Operator Fax:	Not reported
Owner/Operator Email:	Not reported

Owner/Operator Indicator:	Operator
Owner/Operator Name: DIKRAN MARKARIAN	
Legal Status:	Private

CAMPUS CLEANERS (Continued) **1000473010**

Date Became Current:	19910101
Date Ended Current:	Not reported
Owner/Operator Address:	Not reported
Owner/Operator City,State,Zip:	CA 92617
Owner/Operator Telephone:	Not reported
Owner/Operator Telephone Ext:	Not reported
Owner/Operator Fax:	Not reported
Owner/Operator Email:	Not reported

Owner/Operator Indicator:	Owner
Owner/Operator Name: MARKARYAN DIKRAN	
Legal Status:	Private
Date Became Current:	Not reported
Date Ended Current:	Not reported
Owner/Operator Address:	NOT REQUIRED
Owner/Operator City,State,Zip:	NOT REQUIRED, ME 99999
Owner/Operator Telephone:	415-555-1212
Owner/Operator Telephone Ext:	Not reported
Owner/Operator Fax:	Not reported
Owner/Operator Email:	Not reported

Owner/Operator Indicator:	Operator
Owner/Operator Name: NOT REQUIRED	
Legal Status:	Private
Date Became Current:	Not reported
Date Ended Current:	Not reported
Owner/Operator Address:	NOT REQUIRED
Owner/Operator City,State,Zip:	NOT REQUIRED, ME 99999
Owner/Operator Telephone:	415-555-1212
Owner/Operator Telephone Ext:	Not reported
Owner/Operator Fax:	Not reported
Owner/Operator Email:	Not reported

Historic Generators:

Receive Date:	20100825
Handler Name: CAMPUS CLEANERS	
Federal Waste Generator Description:	Large Quantity Generator
State District Owner:	Not reported
Large Quantity Handler of Universal Waste:	No
Recognized Trader Importer:	No
Recognized Trader Exporter:	No
Spent Lead Acid Battery Importer:	No
Spent Lead Acid Battery Exporter:	No
Current Record:	Yes
Non Storage Recycler Activity:	Not reported
Electronic Manifest Broker:	Not reported

Receive Date:	19910507
Handler Name: CAMPUS CLEANERS	
Federal Waste Generator Description:	Small Quantity Generator
State District Owner:	Ca
Large Quantity Handler of Universal Waste:	No
Recognized Trader Importer:	No
Recognized Trader Exporter:	No
Spent Lead Acid Battery Importer:	No
Spent Lead Acid Battery Exporter:	No
Current Record:	No

CAMPUS CLEANERS (Continued) **1000473010**

Non Storage Recycler Activity: Not reported
Electronic Manifest Broker: Not reported

List of NAICS Codes and Descriptions:
NAICS Code: 81232
NAICS Description: Drycleaning And Laundry Services (Except Coin-Operated)

Facility Has Received Notices of Violations:
Violations: No Violations Found

Evaluation Action Summary:
Evaluations: No Evaluations Found

FINDS:
Registry ID: 110008277836

Click Here for FRS Facility Detail Report:

Environmental Interest/Information System:
All generators and treatment, storage, and disposal (TSD) facilities who handle hazardous waste are required to report to the EPA Administrator at least once every two years. The data collected is used to create the National Biennial Resource Conservation and Recovery Act (RCRA) Hazardous Waste Report. This data is processed within the RCRA Information (RCRAInfo) database
The California Environmental Protection Agency (CalEPA) has recently implemented a new data warehouse system (nSite). This data warehouse combines and merges facility and site information from five different systems managed within CalEPA. The five systems are: California Environmental Reporting System (CERS),EnviroStor, GeoTracker, California Integrated Water Quality System (CIWQS), andToxic Release Inventory (TRI).
The Resource Conservation and Recovery Act Information System (RCRAInfo) is EPA's comprehensive information system in support of the Resource Conservation and Recovery Act (RCRA) of 1976 and the Hazardous and Solid Waste Amendments (HSWA) of 1984. It tracks many types of information about generators, transporters, treaters, storers, and disposers of hazardous waste.

Click this hyperlink while viewing on your computer to access additional FINDS: detail in the EDR Site Report.

ECHO:
Envid: 1000473010
Registry ID: 110008277836

DFR URL:
Name: CAMPUS CLEANERS
Address: 4515 B CAMPUS DRIVE
City,State,Zip: IRVINE, CA 92612

E MANIFEST:
Manifest Tracking Number: 018928413FLE
Last Updated Date: 20230903
Shipped Date: 20230811

CAMPUS CLEANERS (Continued) **1000473010**

Received Date:	20230816
Manifest Status:	Signed
Submission Type:	DataImage5Copy
Origin Type:	Service
Generator EPA ID:	CAD983581778
Generator Name:	Campus Plaza
Generator Location Street Number:	Not reported
Generator Location Street 1:	4515-4547 CAMPUS DR.
Generator Location Street 2:	Not reported
Generator Location City:	IRVINE
Generator Location State:	CA
Generator Location Zip:	92612
Generator Mail Street Number:	Not reported
Generator Mail Street 1:	100 INNOVATION
Generator Mail Street 2:	Not reported
Generator Mail City:	IRVINE
Generator Mail Zip:	92612
Generator Mail State:	CA
Generator Contact Company Name:	Not reported
Designated Facility EPA ID:	NVT330010000
Designated Facility Name:	Us Ecology Nevada, Inc.
Designated Facility Mail Street Number:	Not reported
Designated Facility Mail Street 1:	Not reported
Designated Facility Mail Street 2:	HWY 95 11 MILES S. OF BEATTY
Designated Facility Mail City:	BEATTY
Designated Facility Mail Zip:	89003
Designated Facility Mail State:	NV
Designated Facility Location Street Number:	Not reported
Designated Facility Location Street 1:	HWY 95 11 MILES S. OF BEATTY
Designated Facility Location Street 2:	Not reported
Designated Facility Location City:	BEATTY
Designated Facility Location Zip:	89003
Designated Facility Location State:	NV
Designated Facility Contact Company Name:	Not reported
Manifest Residue Indicator:	N
Rejection Indicator:	N

Transporter:

Manifest Tracking Number:	018928413FLE
Transporter Line Number:	1
Transporter EPA ID:	CAR000183913
Transporter Name:	Belshire Environmental Services

Waste Line:

Manifest Tracking Number:	018928413FLE
Waste Line Number:	1
U.S. DOT Hazardous Indicator:	N
U.S. DOT ID Number:	Not reported
U.S. DOT Description:	Not reported
Non-Hazardous Waste Description:	NON-RCRA HAZARDOUS WASTE, SOLID (OILY DEBRIS)
Number of Containers:	1
Container Type Code:	DM
Container Type Description:	Metal drums, barrels, kegs
Waste Quantity:	400
Quantity Unit of Measure Code:	P
Quantity Unit of Measure Description:	Pounds

CAMPUS CLEANERS (Continued) **1000473010**

Waste Quantity, in Tons:	0.2
Acute Waste Quantity, in Tons:	0
Non-Acute Waste Quantity, in Tons:	0.2
Waste Quantity, in Kilograms:	181.406
Acute Waste Quantity, in Kilograms:	0
Non-Acute Waste Quantity, in Kilorgrams:	181.406
Management Method Code:	H132
Management Method Description:	LANDFILL (WITH PRIOR TREATMENT AND/OR STABILIZATION)
Waste Residue Indicator:	N
Quantity Discrepancy Indicator:	N
Waste Type Discrepancy Indicator:	N
Waste Density:	Not reported
Waste Density Unit of Measure Code:	Not reported
Waste Density Unit of Measure Description:	Not reported
Form Code:	Not reported
Form Code Description:	Not reported
Source Code:	Not reported
Source Code Description:	Not reported
Waste Minimization Code:	Not reported
Waste Minimization Code Description:	Not reported
Consent Number:	Not reported
EPA Waste Indicator:	N
Federal Waste Codes:	Not reported
Quantity Haz Kg:	Not reported
Quantity Haz Tons:	Not reported
Quantity Non Haz Kg:	181.406
Quantity Non Haz Tons:	0.2
State Waste Codes:	CA-352

B8 **CAMPUS PLAZA / IRVINE COMPANY** **RCRA NonGen / NLR** **1027699165**
ENE **4515 CAMPUS DRIVE** **E MANIFEST** **CAC003242198**
1/8-1/4 **IRVINE, CA 92612**
0.145 mi.
767 ft. **Site 4 of 8 in cluster B**

Relative:
Lower
Actual:
72 ft.

RCRA Listings:

Date Form Received by Agency:	20230717
Handler Name:	Campus Plaza / Irvine Company
Handler Address:	4515 Campus Drive
Handler City,State,Zip:	IRVINE, CA 92612
EPA ID:	CAC003242198
Contact Name:	ERIC CLARK / EEC ENVIRONMENTAL
Contact Address:	ONE CITY BLVD. WEST, SUITE 1800
Contact City,State,Zip:	ORANGE, CA 92868
Contact Telephone:	714-667-2300
Contact Fax:	Not reported
Contact Email:	ECLARK@EECENVIRONMENTAL.COM
Contact Title:	Not reported
EPA Region:	09
Land Type:	Not reported
Federal Waste Generator Description:	Not a generator, verified
Non-Notifier:	Not reported
Biennial Report Cycle:	Not reported
Accessibility:	Not reported
Active Site Indicator:	Not reported
State District Owner:	Not reported
State District:	Not reported
Mailing Address:	ONE CITY BLVD. WEST, SUITE 1800

CAMPUS PLAZA / IRVINE COMPANY (Continued) **1027699165**

Mailing City,State,Zip:	ORANGE, CA 92868
Owner Name:	The Irvine Company Retail Prop.
Owner Type:	Other
Operator Name:	Eric Clark / Eec Environmental
Operator Type:	Other
Short-Term Generator Activity:	No
Importer Activity:	No
Mixed Waste Generator:	No
Transporter Activity:	No
Transfer Facility Activity:	No
Recycler Activity with Storage:	No
Small Quantity On-Site Burner Exemption:	No
Smelting Melting and Refining Furnace Exemption:	No
Underground Injection Control:	No
Off-Site Waste Receipt:	No
Universal Waste Indicator:	No
Universal Waste Destination Facility:	No
Federal Universal Waste:	No
Active Site State-Reg Handler:	---
Federal Facility Indicator:	Not reported
Hazardous Secondary Material Indicator:	N
Sub-Part K Indicator:	Not reported
2018 GPRA Permit Baseline:	Not on the Baseline
2018 GPRA Renewals Baseline:	Not on the Baseline
202 GPRA Corrective Action Baseline:	No
Subject to Corrective Action Universe:	No
Non-TSDFs Where RCRA CA has Been Imposed Universe:	No
Corrective Action Priority Ranking:	No NCAPS ranking
Environmental Control Indicator:	No
Institutional Control Indicator:	No
Human Exposure Controls Indicator:	N/A
Groundwater Controls Indicator:	N/A
Significant Non-Complier Universe:	No
Unaddressed Significant Non-Complier Universe:	No
Addressed Significant Non-Complier Universe:	No
Significant Non-Complier With a Compliance Schedule Universe:	No
Financial Assurance Required:	Not reported
Handler Date of Last Change:	20230719
Recognized Trader-Importer:	No
Recognized Trader-Exporter:	No
Importer of Spent Lead Acid Batteries:	No
Exporter of Spent Lead Acid Batteries:	No
Recycler Activity Without Storage:	No
Manifest Broker:	No
Sub-Part P Indicator:	No

Handler - Owner Operator:

Owner/Operator Indicator:	Owner
Owner/Operator Name:	THE IRVINE COMPANY RETAIL PROP.
Legal Status:	Other
Date Became Current:	Not reported
Date Ended Current:	Not reported
Owner/Operator Address:	110 INNOVATION DRIVE
Owner/Operator City,State,Zip:	IRVINE, CA 92612
Owner/Operator Telephone:	949-720-5539
Owner/Operator Telephone Ext:	Not reported

CAMPUS PLAZA / IRVINE COMPANY (Continued) **1027699165**

Owner/Operator Fax: Not reported
Owner/Operator Email: Not reported

Owner/Operator Indicator: Operator
Owner/Operator Name: ERIC CLARK / EEC ENVIRONMENTAL
Legal Status: Other
Date Became Current: Not reported
Date Ended Current: Not reported
Owner/Operator Address: ONE CITY BLVD. WEST, SUITE 1800
Owner/Operator City,State,Zip: ORANGE, CA 92868
Owner/Operator Telephone: 714-667-2300
Owner/Operator Telephone Ext: Not reported
Owner/Operator Fax: Not reported
Owner/Operator Email: Not reported

Historic Generators:
Receive Date: 20230717
Handler Name: CAMPUS PLAZA / IRVINE COMPANY
Federal Waste Generator Description: Not a generator, verified
State District Owner: Not reported
Large Quantity Handler of Universal Waste: No
Recognized Trader Importer: No
Recognized Trader Exporter: No
Spent Lead Acid Battery Importer: No
Spent Lead Acid Battery Exporter: No
Current Record: Yes
Non Storage Recycler Activity: No
Electronic Manifest Broker: No

List of NAICS Codes and Descriptions:
NAICS Code: 531110
NAICS Description: Lessors Of Residential Buildings And Dwellings

Facility Has Received Notices of Violations:
Violations: No Violations Found

Evaluation Action Summary:
Evaluations: No Evaluations Found

E MANIFEST:
Manifest Tracking Number: 018928414FLE
Last Updated Date: 20230828
Shipped Date: 20230811
Received Date: 20230817
Manifest Status: Signed
Submission Type: DataImage5Copy
Origin Type: Service
Generator EPA ID: CAC003242198
Generator Name: Campus Plaza
Generator Location Street Number: Not reported
Generator Location Street 1: 4515-4547 CAMPUS DRIVE
Generator Location Street 2: Not reported
Generator Location City: IRVINE
Generator Location State: CA

CAMPUS PLAZA / IRVINE COMPANY (Continued) **1027699165**

Generator Location Zip:	92612
Generator Mail Street Number:	Not reported
Generator Mail Street 1:	110 Innovation Drive
Generator Mail Street 2:	Not reported
Generator Mail City:	Irvine
Generator Mail Zip:	92617
Generator Mail State:	CA
Generator Contact Company Name:	Not reported
Designated Facility EPA ID:	CAT080013352
Designated Facility Name:	World Oil Recycling
Designated Facility Mail Street Number:	2000
Designated Facility Mail Street 1:	CA90222 CA037US 2000
Designated Facility Mail Street 2:	N. ALAMEDA STREET
Designated Facility Mail City:	COMPTON
Designated Facility Mail Zip:	90222
Designated Facility Mail State:	CA
Designated Facility Location Street Number:	2000
Designated Facility Location Street 1:	N. ALAMEDA STREET
Designated Facility Location Street 2:	Not reported
Designated Facility Location City:	COMPTON
Designated Facility Location Zip:	90222-0000
Designated Facility Location State:	CA
Designated Facility Contact Company Name:	Not reported
Manifest Residue Indicator:	N
Rejection Indicator:	N

Transporter:

Manifest Tracking Number:	018928414FLE
Transporter Line Number:	1
Transporter EPA ID:	CAR000183913
Transporter Name:	Belshire Transportation Services Inc

Waste Line:

Manifest Tracking Number:	018928414FLE
Waste Line Number:	1
U.S. DOT Hazardous Indicator:	N
U.S. DOT ID Number:	Not reported
U.S. DOT Description:	Not reported
Non-Hazardous Waste Description:	Non-RCRA hazardous waste, liquid (Waste oil and rinse water)
Number of Containers:	1
Container Type Code:	DM
Container Type Description:	Metal drums, barrels, kegs
Waste Quantity:	50
Quantity Unit of Measure Code:	G
Quantity Unit of Measure Description:	Gallons
Waste Quantity, in Tons:	0.20850709
Acute Waste Quantity, in Tons:	0
Non-Acute Waste Quantity, in Tons:	0.20850709
Waste Quantity, in Kilograms:	189.1222
Acute Waste Quantity, in Kilograms:	0
Non-Acute Waste Quantity, in Kilorgrams:	189.1222
Management Method Code:	H039
Management Method Description:	OTHER RECOVERY OR RECLAMATION FOR REUSE
Waste Residue Indicator:	N
Quantity Discrepancy Indicator:	N
Waste Type Discrepancy Indicator:	N

CAMPUS PLAZA / IRVINE COMPANY (Continued) **1027699165**

Waste Density:	Not reported
Waste Density Unit of Measure Code:	Not reported
Waste Density Unit of Measure Description:	Not reported
Form Code:	Not reported
Form Code Description:	Not reported
Source Code:	Not reported
Source Code Description:	Not reported
Waste Minimization Code:	Not reported
Waste Minimization Code Description:	Not reported
Consent Number:	Not reported
EPA Waste Indicator:	N
Federal Waste Codes:	Not reported
Quantity Haz Kg:	Not reported
Quantity Haz Tons:	Not reported
Quantity Non Haz Kg:	189.1222
Quantity Non Haz Tons:	0.20850709
State Waste Codes:	CA-221

B9 **CAMPUS CLEANERS, D MARKARIAN** **DRYCLEANERS** **S121700020**
ENE **4515 CAMPUS DR B** **N/A**
1/8-1/4 **IRVINE, CA 92612**
0.145 mi.
767 ft. **Site 5 of 8 in cluster B**

Relative:
Lower

Actual:
72 ft.

DRYCLEAN SOUTH COAST:

Name:	CAMPUS CLEANERS, D MARKARIAN
Address:	4515 CAMPUS DR B
City,State,Zip:	IRVINE, CA 92612
Facility ID:	86607
Application Number:	268273
Permit Number:	D58090
Status:	Active
Representative Name:	DIKRAN MARKARIAN
Representative Telephone:	714 8548020
Permit Status:	INACTIVE
BCAT Number:	000234
BCAT Description:	DRY CLEANING EQUIP PERCHLOROETHYLENE
CCAT Number:	04
CCAT Description:	VAPOR RECOVERY UNIT COMPRESS & CONDENSE
UTM East:	422.86999512
UTM North:	3723.3100586
Application Date:	05/28/1992
PO Issue Date:	06/24/1992
NAICS Code:	812320
SIC Code:	Not reported

Name:	CAMPUS CLEANERS, D MARKARIAN
Address:	4515 CAMPUS DR B
City,State,Zip:	IRVINE, CA 92612
Facility ID:	86607
Application Number:	268274
Permit Number:	D54962
Status:	Active
Representative Name:	DIKRAN MARKARIAN
Representative Telephone:	714 8548020
Permit Status:	INACTIVE
BCAT Number:	000236
BCAT Description:	DRY CLEANING EQUIP FLUOROCARBON

CAMPUS CLEANERS, D MARKARIAN (Continued) **S121700020**

CCAT Number:	04
CCAT Description:	VAPOR RECOVERY UNIT COMPRESS & CONDENSE
UTM East:	422.86999512
UTM North:	3723.3100586
Application Date:	05/28/1992
PO Issue Date:	06/10/1992
NAICS Code:	812320
SIC Code:	Not reported

Name:	CAMPUS CLEANERS, D MARKARIAN
Address:	4515 CAMPUS DR B
City,State,Zip:	IRVINE, CA 92612
Facility ID:	86607
Application Number:	471481
Permit Number:	Not reported
Status:	Active
Representative Name:	DIKRAN MARKARIAN
Representative Telephone:	714 8548020
Permit Status:	Not reported
BCAT Number:	000601
BCAT Description:	DRY CLEANING, DRY-TO-DRY NON-VENT, PERC
CCAT Number:	Not reported
CCAT Description:	Not reported
UTM East:	422.86999512
UTM North:	3723.3100586
Application Date:	07/03/2007
PO Issue Date:	12/31/9999
NAICS Code:	812320
SIC Code:	Not reported

Name:	CAMPUS CLEANERS, D MARKARIAN
Address:	4515 CAMPUS DR B
City,State,Zip:	IRVINE, CA 92612
Facility ID:	86607
Application Number:	474262
Permit Number:	F93234
Status:	Active
Representative Name:	DIKRAN MARKARIAN
Representative Telephone:	714 8548020
Permit Status:	INACT_NR
BCAT Number:	000233
BCAT Description:	DRY CLEANING EQUIP PETROLEUM SOLVENT
CCAT Number:	Not reported
CCAT Description:	Not reported
UTM East:	422.86999512
UTM North:	3723.3100586
Application Date:	10/04/2007
PO Issue Date:	10/17/2007
NAICS Code:	812320
SIC Code:	Not reported

B10 ENE 1/8-1/4 0.145 mi. 767 ft. | **CAMPUS CLEANERS 4515 CAMPUS DR IRVINE, CA 92612** | **RCRA-SQG Orange Co. Ind Site DRYCLEANERS EMI** | **1000708809 CAD982438095**

Site 6 of 8 in cluster B

Relative: Lower

Actual: 72 ft.

RCRA Listings:

Date Form Received by Agency:		19910201
Handler Name:		Campus Cleaners
Handler Address:		4515 Campus Dr
Handler City,State,Zip:		IRVINE, CA 92612
EPA ID:		CAD982438095
Contact Name:		ENVIRONMENTAL MANAGER
Contact Address:		4515 CAMPUS DR
Contact City,State,Zip:		IRVINE, CA 92715
Contact Telephone:		714-854-8020
Contact Fax:		Not reported
Contact Email:		Not reported
Contact Title:		Not reported
EPA Region:		09
Land Type:		Other
Federal Waste Generator Description:		Small Quantity Generator
Non-Notifier:		Not reported
Biennial Report Cycle:		Not reported
Accessibility:		Not reported
Active Site Indicator:		Handler Activities
State District Owner:		Ca
State District:		4
Mailing Address:		4515 CAMPUS DR
Mailing City,State,Zip:		IRVINE, CA 92612
Owner Name:	Markarian Dikran	
Owner Type:		Private
Operator Name:	Not Required	
Operator Type:		Private
Short-Term Generator Activity:		No
Importer Activity:		No
Mixed Waste Generator:		No
Transporter Activity:		No
Transfer Facility Activity:		No
Recycler Activity with Storage:		No
Small Quantity On-Site Burner Exemption:		No
Smelting Melting and Refining Furnace Exemption:		No
Underground Injection Control:		No
Off-Site Waste Receipt:		No
Universal Waste Indicator:		No
Universal Waste Destination Facility:		No
Federal Universal Waste:		No
Active Site State-Reg Handler:		---
Federal Facility Indicator:		Not reported
Hazardous Secondary Material Indicator:		N
Sub-Part K Indicator:		Not reported
2018 GPRA Permit Baseline:		Not on the Baseline
2018 GPRA Renewals Baseline:		Not on the Baseline
202 GPRA Corrective Action Baseline:		No
Subject to Corrective Action Universe:		No
Non-TSDFs Where RCRA CA has Been Imposed Universe:		No
Corrective Action Priority Ranking:		No NCAPS ranking
Environmental Control Indicator:		No
Institutional Control Indicator:		No

CAMPUS CLEANERS (Continued) **1000708809**

Human Exposure Controls Indicator:	N/A
Groundwater Controls Indicator:	N/A
Significant Non-Complier Universe:	No
Unaddressed Significant Non-Complier Universe:	No
Addressed Significant Non-Complier Universe:	No
Significant Non-Complier With a Compliance Schedule Universe:	No
Financial Assurance Required:	Not reported
Handler Date of Last Change:	20020627
Recognized Trader-Importer:	No
Recognized Trader-Exporter:	No
Importer of Spent Lead Acid Batteries:	No
Exporter of Spent Lead Acid Batteries:	No
Recycler Activity Without Storage:	No
Manifest Broker:	No
Sub-Part P Indicator:	No

Handler - Owner Operator:

Owner/Operator Indicator:	Owner
Owner/Operator Name: MARKARIAN DIKRAN	
Legal Status:	Private
Date Became Current:	Not reported
Date Ended Current:	Not reported
Owner/Operator Address:	NOT REQUIRED
Owner/Operator City,State,Zip:	NOT REQUIRED, ME 99999
Owner/Operator Telephone:	415-555-1212
Owner/Operator Telephone Ext:	Not reported
Owner/Operator Fax:	Not reported
Owner/Operator Email:	Not reported

Owner/Operator Indicator:	Operator
Owner/Operator Name: NOT REQUIRED	
Legal Status:	Private
Date Became Current:	Not reported
Date Ended Current:	Not reported
Owner/Operator Address:	NOT REQUIRED
Owner/Operator City,State,Zip:	NOT REQUIRED, ME 99999
Owner/Operator Telephone:	415-555-1212
Owner/Operator Telephone Ext:	Not reported
Owner/Operator Fax:	Not reported
Owner/Operator Email:	Not reported

Historic Generators:

Receive Date:	19910201
Handler Name: CAMPUS CLEANERS	
Federal Waste Generator Description:	Small Quantity Generator
State District Owner:	Ca
Large Quantity Handler of Universal Waste:	No
Recognized Trader Importer:	No
Recognized Trader Exporter:	No
Spent Lead Acid Battery Importer:	No
Spent Lead Acid Battery Exporter:	No
Current Record:	Yes
Non Storage Recycler Activity:	Not reported
Electronic Manifest Broker:	Not reported

CAMPUS CLEANERS (Continued) **1000708809**

List of NAICS Codes and Descriptions:
NAICS Codes: No NAICS Codes Found

Facility Has Received Notices of Violations:
Violations: No Violations Found

Evaluation Action Summary:
Evaluations: No Evaluations Found

Orange Co. Ind Site:

Name:	CAMPUS CLEANERS
Address:	4515 CAMPUS DR
City,State,Zip:	IRVINE, CA 92612
Case ID:	97IC043
Record ID:	RO0000614
Current Status:	OPEN
Closure Type:	Not reported
Released Chemical:	PERCHLOROETHYLENE; TRICHLOROETHYLENE; DICHLOROETHYLENE (1,2)
Closed Date:	Not reported
File Location:	Not reported

DRYCLEANERS:

Name:	CAMPUS CLEANERS
Address:	4515 CAMPUS DR STE B
City,State,Zip:	IRVINE, CA 926122621
EPA Id:	CAD982438095
NAICS Code:	333312
NAICS Description:	Commercial Laundry, Drycleaning, and Pressing Machine Manufacturing
SIC Code:	3582
SIC Description:	Commercial Laundry, Drycleaning and Pressing Machines
Create Date:	02/01/1991
Facility Active:	No
Inactive Date:	06/30/2006
Facility Addr2:	Not reported
Owner Name:	DIKRAN MARKARIAN
Owner Address:	4515 CAMPUS DR STE B
Owner Address 2:	Not reported
Owner Telephone:	9495331595
Contact Name:	MARKARIAN DIKRAN
Contact Address:	4515 CAMPUS DR STE B
Contact Address 2:	Not reported
Contact Telephone:	9498548020
Contact Fax:	Not reported
Mailing Name:	Not reported
Mailing Address 1:	4515 CAMPUS DR STE B
Mailing Address 2:	Not reported
Mailing City:	IRVINE
Mailing State:	CA
Mailing Zip:	926122621
Owner Fax:	Not reported
Region Code:	4
Latitude:	33.648579
Longitude:	-117.831812

CAMPUS CLEANERS (Continued) **1000708809**

Name:	CAMPUS CLEANERS
Address:	4515 CAMPUS DR
City,State,Zip:	IRVINE, CA 926122621
EPA Id:	CAD983581778
NAICS Code:	81232
NAICS Description:	Drycleaning and Laundry Services (except Coin-Operated)
SIC Code:	7211
SIC Description:	Power Laundries, Family and Commercial
Create Date:	05/07/1991
Facility Active:	No
Inactive Date:	06/30/2008
Facility Addr2:	Not reported
Owner Name:	MARKARYAN DIKRAN
Owner Address:	4515 CAMPUS DR
Owner Address 2:	Not reported
Owner Telephone:	9498548020
Contact Name:	MARKARYAN DIKRAN
Contact Address:	4515 CAMPUS DR
Contact Address 2:	Not reported
Contact Telephone:	9498548020
Contact Fax:	Not reported
Mailing Name:	Not reported
Mailing Address 1:	4515 CAMPUS DR
Mailing Address 2:	Not reported
Mailing City:	IRVINE
Mailing State:	CA
Mailing Zip:	926122621
Owner Fax:	Not reported
Region Code:	4
Latitude:	33.648608
Longitude:	-117.831731

DRYCLEAN SOUTH COAST:

Name:	CAMPUS CLEANERS
Address:	4515 CAMPUS DR
City,State,Zip:	IRVINE, CA 92715
Facility ID:	57850
Application Number:	159115
Permit Number:	M60695
Status:	Sold
Representative Name:	CARMINE ZITA
Representative Telephone:	714 8548020
Permit Status:	INACTIVE
BCAT Number:	000234
BCAT Description:	DRY CLEANING EQUIP PERCHLOROETHYLENE
CCAT Number:	02
CCAT Description:	ADSORBER (DRY CLEANING) REGENERATIVE
UTM East:	0
UTM North:	0
Application Date:	07/21/1987
PO Issue Date:	03/12/1988
NAICS Code:	Not reported
SIC Code:	7216

Name:	CAMPUS CLEANERS
Address:	4515 CAMPUS DR
City,State,Zip:	IRVINE, CA 92715

CAMPUS CLEANERS (Continued) **1000708809**

Facility ID:	57850
Application Number:	159524
Permit Number:	M58437
Status:	Sold
Representative Name:	CARMINE ZITA
Representative Telephone:	714 8548020
Permit Status:	INACTIVE
BCAT Number:	000234
BCAT Description:	DRY CLEANING EQUIP PERCHLOROETHYLENE
CCAT Number:	02
CCAT Description:	ADSORBER (DRY CLEANING) REGENERATIVE
UTM East:	0
UTM North:	0
Application Date:	08/03/1987
PO Issue Date:	08/20/1987
NAICS Code:	Not reported
SIC Code:	7216

Name:	CAMPUS CLEANERS
Address:	4515 CAMPUS DR
City,State,Zip:	IRVINE, CA 92715
Facility ID:	57850
Application Number:	213284
Permit Number:	D12642
Status:	Sold
Representative Name:	CARMINE ZITA
Representative Telephone:	714 8548020
Permit Status:	INACTIVE
BCAT Number:	000234
BCAT Description:	DRY CLEANING EQUIP PERCHLOROETHYLENE
CCAT Number:	04
CCAT Description:	VAPOR RECOVERY UNIT COMPRESS & CONDENSE
UTM East:	0
UTM North:	0
Application Date:	09/29/1989
PO Issue Date:	12/05/1989
NAICS Code:	Not reported
SIC Code:	7216

EMI:

Name:	CAMPUS CLEANERS, CARMINE ZITA
Address:	4515 CAMPUS DR
City,State,Zip:	IRVINE, CA 926120000
Year:	1990
County Code:	30
Air Basin:	SC
Facility ID:	57850
Air District Name:	SC
SIC Code:	7216
Air District Name:	SOUTH COAST AQMD
Community Health Air Pollution Info System:	Not reported
Consolidated Emission Reporting Rule:	Not reported
Total Organic Hydrocarbon Gases Tons/Yr:	2
Reactive Organic Gases Tons/Yr:	0
Carbon Monoxide Emissions Tons/Yr:	0
NOX - Oxides of Nitrogen Tons/Yr:	0
SOX - Oxides of Sulphur Tons/Yr:	0

CAMPUS CLEANERS (Continued) **1000708809**

Particulate Matter Tons/Yr: 0
Part. Matter 10 Micrometers and Smllr Tons/Yr:0

B11
ENE
1/8-1/4
0.148 mi.
784 ft.

CAMPUS CLEANERS
4537 CAMPUS DR
IRVINE, CA 92715

Site 7 of 8 in cluster B

DRYCLEANERS **S121695995**
N/A

Relative:
Lower

Actual:
72 ft.

DRYCLEAN SOUTH COAST:

Name:	CAMPUS CLEANERS
Address:	4537 CAMPUS DR
City,State,Zip:	IRVINE, CA 92715
Facility ID:	14956
Application Number:	152541
Permit Number:	Not reported
Status:	Out of Business
Representative Name:	Not reported
Representative Telephone:	Not reported
Permit Status:	Not reported
BCAT Number:	000234
BCAT Description:	DRY CLEANING EQUIP PERCHLOROETHYLENE
CCAT Number:	Not reported
CCAT Description:	Not reported
UTM East:	0
UTM North:	0
Application Date:	01/26/1987
PO Issue Date:	12/31/9999
NAICS Code:	Not reported
SIC Code:	7216

Name:	CAMPUS CLEANERS
Address:	4537 CAMPUS DR
City,State,Zip:	IRVINE, CA 92715
Facility ID:	14956
Application Number:	07969A
Permit Number:	S04792
Status:	Out of Business
Representative Name:	Not reported
Representative Telephone:	Not reported
Permit Status:	INACTIVE
BCAT Number:	000234
BCAT Description:	DRY CLEANING EQUIP PERCHLOROETHYLENE
CCAT Number:	Not reported
CCAT Description:	Not reported
UTM East:	0
UTM North:	0
Application Date:	12/31/9999
PO Issue Date:	10/01/1982
NAICS Code:	Not reported
SIC Code:	7216

B12 ENE 1/8-1/4 0.148 mi. 784 ft. | **IRVINE CO 4537 CAMPUS DR IRVINE, CA 92612** | **RCRA NonGen / NLR E MANIFEST** | **1026804542 CAC003116664**

Site 8 of 8 in cluster B

Relative: Lower

Actual: 72 ft.

RCRA Listings:

Date Form Received by Agency:		20210426
Handler Name:		Irvine Co
Handler Address:		4537 Campus Dr
Handler City,State,Zip:		IRVINE, CA 92612-2621
EPA ID:		CAC003116664
Contact Name:		STEVEN JONES
Contact Address:		110 INNOVATION DR
Contact City,State,Zip:		IRVINE, CA 92617-3040
Contact Telephone:		949-720-3112
Contact Fax:		Not reported
Contact Email:		ECLARK@EECENVIRONMENTAL.COM
Contact Title:		Not reported
EPA Region:		09
Land Type:		Not reported
Federal Waste Generator Description:		Not a generator, verified
Non-Notifier:		Not reported
Biennial Report Cycle:		Not reported
Accessibility:		Not reported
Active Site Indicator:		Not reported
State District Owner:		Not reported
State District:		Not reported
Mailing Address:		110 INNOVATION DR
Mailing City,State,Zip:		IRVINE, CA 92617-3040
Owner Name:	The Irvine Co.	
Owner Type:		Other
Operator Name:	Steven Jones	
Operator Type:		Other
Short-Term Generator Activity:		No
Importer Activity:		No
Mixed Waste Generator:		No
Transporter Activity:		No
Transfer Facility Activity:		No
Recycler Activity with Storage:		No
Small Quantity On-Site Burner Exemption:		No
Smelting Melting and Refining Furnace Exemption:		No
Underground Injection Control:		No
Off-Site Waste Receipt:		No
Universal Waste Indicator:		No
Universal Waste Destination Facility:		No
Federal Universal Waste:		No
Active Site State-Reg Handler:		---
Federal Facility Indicator:		Not reported
Hazardous Secondary Material Indicator:		N
Sub-Part K Indicator:		Not reported
2018 GPRA Permit Baseline:		Not on the Baseline
2018 GPRA Renewals Baseline:		Not on the Baseline
202 GPRA Corrective Action Baseline:		No
Subject to Corrective Action Universe:		No
Non-TSDFs Where RCRA CA has Been Imposed Universe:		No
Corrective Action Priority Ranking:		No NCAPS ranking
Environmental Control Indicator:		No
Institutional Control Indicator:		No

IRVINE CO (Continued) **1026804542**

Human Exposure Controls Indicator:	N/A
Groundwater Controls Indicator:	N/A
Significant Non-Complier Universe:	No
Unaddressed Significant Non-Complier Universe:	No
Addressed Significant Non-Complier Universe:	No
Significant Non-Complier With a Compliance Schedule Universe:	No
Financial Assurance Required:	Not reported
Handler Date of Last Change:	20210427
Recognized Trader-Importer:	No
Recognized Trader-Exporter:	No
Importer of Spent Lead Acid Batteries:	No
Exporter of Spent Lead Acid Batteries:	No
Recycler Activity Without Storage:	No
Manifest Broker:	No
Sub-Part P Indicator:	No

Handler - Owner Operator:

Owner/Operator Indicator:	Owner
Owner/Operator Name: THE IRVINE CO.	
Legal Status:	Other
Date Became Current:	Not reported
Date Ended Current:	Not reported
Owner/Operator Address:	110 INNOVATION DR
Owner/Operator City,State,Zip:	IRVINE, CA 92617-3040
Owner/Operator Telephone:	949-720-3112
Owner/Operator Telephone Ext:	Not reported
Owner/Operator Fax:	Not reported
Owner/Operator Email:	Not reported

Owner/Operator Indicator:	Operator
Owner/Operator Name: STEVEN JONES	
Legal Status:	Other
Date Became Current:	Not reported
Date Ended Current:	Not reported
Owner/Operator Address:	110 INNOVATION DR
Owner/Operator City,State,Zip:	IRVINE, CA 92617-3040
Owner/Operator Telephone:	949-720-3112
Owner/Operator Telephone Ext:	Not reported
Owner/Operator Fax:	Not reported
Owner/Operator Email:	Not reported

Historic Generators:

Receive Date:	20210426
Handler Name: IRVINE CO	
Federal Waste Generator Description:	Not a generator, verified
State District Owner:	Not reported
Large Quantity Handler of Universal Waste:	No
Recognized Trader Importer:	No
Recognized Trader Exporter:	No
Spent Lead Acid Battery Importer:	No
Spent Lead Acid Battery Exporter:	No
Current Record:	Yes
Non Storage Recycler Activity:	No
Electronic Manifest Broker:	No

IRVINE CO (Continued) **1026804542**

List of NAICS Codes and Descriptions:
NAICS Code: 531190
NAICS Description: Lessors Of Other Real Estate Property

Facility Has Received Notices of Violations:
Violations: No Violations Found

Evaluation Action Summary:
Evaluations: No Evaluations Found

E MANIFEST:

Manifest Tracking Number:	014681049FLE
Last Updated Date:	20210616
Shipped Date:	20210518
Received Date:	20210520
Manifest Status:	Signed
Submission Type:	DataImage5Copy
Origin Type:	Service
Generator EPA ID:	CAC003116664
Generator Name:	Irvine Co
Generator Location Street Number:	Not reported
Generator Location Street 1:	4537 CAMPUS DR
Generator Location Street 2:	Not reported
Generator Location City:	IRVINE
Generator Location State:	CA
Generator Location Zip:	92612-2621
Generator Mail Street Number:	Not reported
Generator Mail Street 1:	110 INNOVATION DR
Generator Mail Street 2:	Not reported
Generator Mail City:	IRVINE
Generator Mail Zip:	92617-3040
Generator Mail State:	CA
Generator Contact Company Name:	Not reported
Designated Facility EPA ID:	CAT080013352
Designated Facility Name:	World Oil Recycling
Designated Facility Mail Street Number:	2000
Designated Facility Mail Street 1:	CA90222 CA037US 2000
Designated Facility Mail Street 2:	N. ALAMEDA STREET
Designated Facility Mail City:	COMPTON
Designated Facility Mail Zip:	90222
Designated Facility Mail State:	CA
Designated Facility Location Street Number:	2000
Designated Facility Location Street 1:	N. ALAMEDA STREET
Designated Facility Location Street 2:	Not reported
Designated Facility Location City:	COMPTON
Designated Facility Location Zip:	90222-0000
Designated Facility Location State:	CA
Designated Facility Contact Company Name:	Not reported
Manifest Residue Indicator:	N
Rejection Indicator:	N

Transporter:

Manifest Tracking Number:	014681049FLE
Transporter Line Number:	1

IRVINE CO (Continued) **1026804542**

Transporter EPA ID: CAR000183913
Transporter Name: Belshire Transportation Services Inc

Waste Line:
Manifest Tracking Number: 014681049FLE
Waste Line Number: 1
U.S. DOT Hazardous Indicator: N
U.S. DOT ID Number: Not reported
U.S. DOT Description: Not reported
Non-Hazardous Waste Description: NON-RCRA HAZARDOUS WASTE, LIQUID (OILY WATER WITH SOLIDS)
Number of Containers: 1
Container Type Code: DM
Container Type Description: Metal drums, barrels, kegs
Waste Quantity: 40
Quantity Unit of Measure Code: G
Quantity Unit of Measure Description: Gallons
Waste Quantity, in Tons: 0.16680567
Acute Waste Quantity, in Tons: 0
Non-Acute Waste Quantity, in Tons: 0.16680567
Waste Quantity, in Kilograms: 151.29774
Acute Waste Quantity, in Kilograms: 0
Non-Acute Waste Quantity, in Kilorgrams: 151.29774
Management Method Code: H039
Management Method Description: OTHER RECOVERY OR RECLAMATION FOR REUSE
Waste Residue Indicator: N
Quantity Discrepancy Indicator: N
Waste Type Discrepancy Indicator: N
Waste Density: Not reported
Waste Density Unit of Measure Code: Not reported
Waste Density Unit of Measure Description: Not reported
Form Code: Not reported
Form Code Description: Not reported
Source Code: Not reported
Source Code Description: Not reported
Waste Minimization Code: Not reported
Waste Minimization Code Description: Not reported
Consent Number: Not reported
EPA Waste Indicator: N
Federal Waste Codes: Not reported
Quantity Haz Kg: 0
Quantity Haz Tons: 0
Quantity Non Haz Kg: 151.29774
Quantity Non Haz Tons: 0.16680567
State Waste Codes: CA-221

C13 **ALBERTSONS 597** **CERS HAZ WASTE** **S113149825**
NE **4541 CAMPUS DR** **HWTS** **N/A**
1/8-1/4 **IRVINE, CA 92612** **HAZNET**
0.196 mi. **CERS**
1036 ft. **Site 1 of 3 in cluster C**

Relative: **Lower**
Actual: **72 ft.**

CERS HAZ WASTE:
Name: ALBERTSONS #597
Address: 4541 CAMPUS DR
City,State,Zip: IRVINE, CA 92612
Site ID: 366637
CERS ID: 10139033

ALBERTSONS 597 (Continued) **S113149825**

CERS Description: Hazardous Waste Generator

HWTS:

Name:	ALBERTSONS 597
Address:	4541 CAMPUS DR
Address 2:	Not reported
City,State,Zip:	IRVINE, CA 92612
EPA ID:	CAR000288456
Inactive Date:	Not reported
Create Date:	09/28/2018
Last Act Date:	Not reported
Mailing Name:	Not reported
Mailing Address:	PO BOX 20, DEPT. 9938819
Mailing Address 2:	Not reported
Mailing City,State,Zip:	BOISE, ID 83726
Owner Name:	ALBERTSONS, 597
Owner Address:	4541 CAMPUS DR
Owner Address 2:	Not reported
Owner City,State,Zip:	IRVINE, CA 92612
Owner Phone:	Not reported
Owner Fax:	Not reported
Contact Name:	ERICA FRANSEN
Contact Address:	PO BOX 20, DEPT. 9938819
Contact Address 2:	Not reported
City,State,Zip:	BOISE, ID 83726
Contact Phone:	Not reported
Contact Fax:	Not reported
Facility Status:	Active
Facility Type:	PERMANENT
Category:	FEDERAL
Latitude:	33.649767
Longitude:	-117.8317215

NAICS:

EPA ID:	CAR000288456
Create Date:	2018-09-28 14:31:57.480
NAICS Code:	445110
NAICS Description:	Supermarkets and Other Grocery (except Convenience) Stores
Issued EPA ID Date:	2018-09-28 14:31:57.48000
Inactive Date:	Not reported
Facility Name:	ALBERTSON'S # 597
Facility Address:	4541 CAMPUS DR
Facility Address 2:	Not reported
Facility City:	IRVINE
Facility County:	Not reported
Facility State:	CA
Facility Zip:	92612

Name:	ALBERTSONS #6507
Address:	4541 CAMPUS DR
Address 2:	Not reported
City,State,Zip:	IRVINE, CA 92612
EPA ID:	CAL000324822
Inactive Date:	05/17/2013
Create Date:	09/13/2007
Last Act Date:	Not reported

ALBERTSONS 597 (Continued) **S113149825**

Mailing Name:	Not reported
Mailing Address:	PO BOX 20 DEPT 72405
Mailing Address 2:	Not reported
Mailing City,State,Zip:	BOISE, ID 837260000
Owner Name:	NEW ALBERTSONS INC
Owner Address:	PO BOX 20 DEPT 72405
Owner Address 2:	Not reported
Owner City,State,Zip:	BOISE, ID 837260000
Owner Phone:	Not reported
Owner Fax:	Not reported
Contact Name:	JILL WASHBURN
Contact Address:	PO BOX 20, DEPT 72405
Contact Address 2:	Not reported
City,State,Zip:	BOISE, ID 83726
Contact Phone:	Not reported
Contact Fax:	Not reported
Facility Status:	Inactive
Facility Type:	PERMANENT
Category:	STATE
Latitude:	33.648778
Longitude:	-117.831282

NAICS:

EPA ID:	CAL000324822
Create Date:	2010-11-22 13:00:50.000
NAICS Code:	44512
NAICS Description:	Convenience Stores
Issued EPA ID Date:	2007-09-13 14:00:41.48000
Inactive Date:	2013-05-17 00:00:00
Facility Name:	ALBERTSONS #6507
Facility Address:	4541 CAMPUS DR
Facility Address 2:	Not reported
Facility City:	IRVINE
Facility County:	Not reported
Facility State:	CA
Facility Zip:	92612

EPA ID:	CAL000324822
Create Date:	2009-12-03 12:41:18.000
NAICS Code:	45291
NAICS Description:	Warehouse Clubs and Superstores
Issued EPA ID Date:	2007-09-13 14:00:41.48000
Inactive Date:	2013-05-17 00:00:00
Facility Name:	ALBERTSONS #6507
Facility Address:	4541 CAMPUS DR
Facility Address 2:	Not reported
Facility City:	IRVINE
Facility County:	Not reported
Facility State:	CA
Facility Zip:	92612

HAZNET:

Name:	ALBERTSONS 597
Address:	4541 CAMPUS DR
Address 2:	Not reported
City,State,Zip:	IRVINE, CA 92612

ALBERTSONS 597 (Continued) **S113149825**

Contact:	ERICA FRANSEN
Telephone:	2083954793
Mailing Name:	Not reported
Mailing Address:	PO BOX 20 DEPT. 9938819
Year:	2021
Gepaid:	CAR000288456
TSD EPA ID:	NVT330010000
CA Waste Code:	122 - Alkaline solution without metals pH >= 12.5
Disposal Method:	H039 - Other Recovery Of Reclamation For Reuse Including Acid Regeneration, Organics Recovery Ect
Tons:	0.0155
Year:	2021
Gepaid:	CAR000288456
TSD EPA ID:	NVT330010000
CA Waste Code:	331 - Off-specification, aged or surplus organics
Disposal Method:	H132 - Landfill Or Surface Impoundment That Will Be Closed As Landfill(To Include On-Site Treatment And/Or Stabilization)
Tons:	0.0085
Year:	2021
Gepaid:	CAR000288456
TSD EPA ID:	NVT330010000
CA Waste Code:	141 - Off-specification, aged or surplus inorganics
Disposal Method:	H039 - Other Recovery Of Reclamation For Reuse Including Acid Regeneration, Organics Recovery Ect
Tons:	0.003
Year:	2021
Gepaid:	CAR000288456
TSD EPA ID:	NVT330010000
CA Waste Code:	311 - Pharmaceutical waste
Disposal Method:	H141 - Storage, Bulking, And/Or Transfer Off Site--No Treatment/Reovery (H010-H129) Or (H131-H135)
Tons:	0.005
Year:	2021
Gepaid:	CAR000288456
TSD EPA ID:	NVT330010000
CA Waste Code:	331 - Off-specification, aged or surplus organics
Disposal Method:	H039 - Other Recovery Of Reclamation For Reuse Including Acid Regeneration, Organics Recovery Ect
Tons:	0.085
Year:	2020
Gepaid:	CAR000288456
TSD EPA ID:	NVT330010000
CA Waste Code:	331 - Off-specification, aged or surplus organics
Disposal Method:	H039 - Other Recovery Of Reclamation For Reuse Including Acid Regeneration, Organics Recovery Ect
Tons:	0.0565
Year:	2020
Gepaid:	CAR000288456
TSD EPA ID:	NVT330010000
CA Waste Code:	122 - Alkaline solution without metals pH >= 12.5

ALBERTSONS 597 (Continued) **S113149825**

Disposal Method:	H039 - Other Recovery Of Reclamation For Reuse Including Acid Regeneration, Organics Recovery Ect
Tons:	0.001
Year:	2020
Gepaid:	CAR000288456
TSD EPA ID:	NVT330010000
CA Waste Code:	311 - Pharmaceutical waste
Disposal Method:	H141 - Storage, Bulking, And/Or Transfer Off Site--No Treatment/Reovery (H010-H129) Or (H131-H135)
Tons:	0.006
Year:	2020
Gepaid:	CAR000288456
TSD EPA ID:	NVT330010000
CA Waste Code:	331 - Off-specification, aged or surplus organics
Disposal Method:	H141 - Storage, Bulking, And/Or Transfer Off Site--No Treatment/Reovery (H010-H129) Or (H131-H135)
Tons:	0.013
Year:	2020
Gepaid:	CAR000288456
TSD EPA ID:	NVT330010000
CA Waste Code:	232 - Pesticides and other waste associated with pesticide production
Disposal Method:	H141 - Storage, Bulking, And/Or Transfer Off Site--No Treatment/Reovery (H010-H129) Or (H131-H135)
Tons:	0.0005

Click this hyperlink while viewing on your computer to access
17 additional CA HAZNET: record(s) in the EDR Site Report.

Additional Information:

Year:	2021
EM Manifest ID:	Not reported
Shipment Date:	8/4/2020
Shipment Date:	8/4/2020
Receipt Date:	8/18/2020
Manifest Number:	022022109JJK
Generator EPA ID:	CAR000288456
Name:	ALBERTSONS 597
Address:	4541 CAMPUS DR
Address 2:	Not reported
City,State,Zip:	IRVINE, CA 92612
Telephone:	Not reported
Contact:	Not reported
Contact Telephone:	800-451-8346
Contact Email:	ERICA.FRANSEN@ALBERTSONS.COM
Transporter 1 EPA ID:	MIK435642742
Transporter Name:	EQ INDUSTRIAL SERVICES INC
Transporter 1 Emergency Number:	Not reported
Transporter 2 EPA ID:	MOD095038998
Transporter Name 2:	BED ROCK INC DBA TRI STATE MOTOR TRANSIT CO
Transporter 2 Emergency Number:	Not reported
TSDF EPA ID:	NVT330010000
TSDF Name:	US ECOLOGY NEVADA, INC
TSDF Address 1:	HWY 95 11 MI S OF BEATTY

ALBERTSONS 597 (Continued) **S113149825**

TSDF Address 2:	Not reported
TSDF City,State,Zip:	BEATTY, NV 89003
TSDF Telephone:	Not reported
TSDFA EPA ID:	Not reported
Waste Code Description:	311 - Not reported
RCRA Code:	P001
Meth Code:	H141 - Not reported
Quantity Tons:	0.0005
Waste Quantity:	1
Quantity Unit:	P

Year:	2021
EM Manifest ID:	Not reported
Shipment Date:	8/4/2020
Shipment Date:	8/4/2020
Receipt Date:	8/18/2020
Manifest Number:	022022109JJK
Generator EPA ID:	CAR000288456
Name:	ALBERTSONS 597
Address:	4541 CAMPUS DR
Address 2:	Not reported
City,State,Zip:	IRVINE, CA 92612
Telephone:	Not reported
Contact:	Not reported
Contact Telephone:	800-451-8346
Contact Email:	ERICA.FRANSEN@ALBERTSONS.COM
Transporter 1 EPA ID:	MIK435642742
Transporter Name:	EQ INDUSTRIAL SERVICES INC
Transporter 1 Emergency Number:	Not reported
Transporter 2 EPA ID:	MOD095038998
Transporter Name 2:	BED ROCK INC DBA TRI STATE MOTOR TRANSIT CO
Transporter 2 Emergency Number:	Not reported
TSDF EPA ID:	NVT330010000
TSDF Name:	US ECOLOGY NEVADA, INC
TSDF Address 1:	HWY 95 11 MI S OF BEATTY
TSDF Address 2:	Not reported
TSDF City,State,Zip:	BEATTY, NV 89003
TSDF Telephone:	Not reported
TSDFA EPA ID:	Not reported
Waste Code Description:	311 - Not reported
RCRA Code:	D001,D005,D006,
Meth Code:	H141 - Not reported
Quantity Tons:	0.0015
Waste Quantity:	3
Quantity Unit:	P

Year:	2021
EM Manifest ID:	Not reported
Shipment Date:	4/22/2020
Shipment Date:	4/22/2020
Receipt Date:	4/28/2020
Manifest Number:	021196935JJK
Generator EPA ID:	CAR000288456
Name:	ALBERTSONS 597
Address:	4541 CAMPUS DR
Address 2:	Not reported
City,State,Zip:	IRVINE, CA 92612

ALBERTSONS 597 (Continued) **S113149825**

Telephone:	Not reported
Contact:	ERICA FRANSEN
Contact Telephone:	208-395-4793
Contact Email:	ERICA.FRANSEN@ALBERTSONS.COM
Transporter 1 EPA ID:	MIK435642742
Transporter Name:	EQ INDUSTRIAL SERVICES INC
Transporter 1 Emergency Number:	Not reported
Transporter 2 EPA ID:	Not reported
Transporter Name 2:	Not reported
Transporter 2 Emergency Number:	Not reported
TSDF EPA ID:	NVT330010000
TSDF Name:	US ECOLOGY NEVADA, INC
TSDF Address 1:	HWY 95 11 MI S OF BEATTY
TSDF Address 2:	Not reported
TSDF City,State,Zip:	BEATTY, NV 89003
TSDF Telephone:	Not reported
TSDFA EPA ID:	Not reported
Waste Code Description:	311 - Not reported
RCRA Code:	D001,D005,D006,
Meth Code:	H141 - Not reported
Quantity Tons:	0.0005
Waste Quantity:	1
Quantity Unit:	P

Year:	2021
EM Manifest ID:	Not reported
Shipment Date:	4/22/2020
Shipment Date:	4/22/2020
Receipt Date:	4/28/2020
Manifest Number:	021196935JJK
Generator EPA ID:	CAR000288456
Name:	ALBERTSONS 597
Address:	4541 CAMPUS DR
Address 2:	Not reported
City,State,Zip:	IRVINE, CA 92612
Telephone:	Not reported
Contact:	ERICA FRANSEN
Contact Telephone:	208-395-4793
Contact Email:	ERICA.FRANSEN@ALBERTSONS.COM
Transporter 1 EPA ID:	MIK435642742
Transporter Name:	EQ INDUSTRIAL SERVICES INC
Transporter 1 Emergency Number:	Not reported
Transporter 2 EPA ID:	Not reported
Transporter Name 2:	Not reported
Transporter 2 Emergency Number:	Not reported
TSDF EPA ID:	NVT330010000
TSDF Name:	US ECOLOGY NEVADA, INC
TSDF Address 1:	HWY 95 11 MI S OF BEATTY
TSDF Address 2:	Not reported
TSDF City,State,Zip:	BEATTY, NV 89003
TSDF Telephone:	Not reported
TSDFA EPA ID:	Not reported
Waste Code Description:	311 - Not reported
RCRA Code:	P001
Meth Code:	H141 - Not reported
Quantity Tons:	0.0005
Waste Quantity:	1

ALBERTSONS 597 (Continued) **S113149825**

Quantity Unit:	P

Year:	2021
EM Manifest ID:	Not reported
Shipment Date:	4/22/2020
Shipment Date:	4/22/2020
Receipt Date:	4/28/2020
Manifest Number:	021196935JJK
Generator EPA ID:	CAR000288456
Name:	ALBERTSONS 597
Address:	4541 CAMPUS DR
Address 2:	Not reported
City,State,Zip:	IRVINE, CA 92612
Telephone:	Not reported
Contact:	ERICA FRANSEN
Contact Telephone:	208-395-4793
Contact Email:	ERICA.FRANSEN@ALBERTSONS.COM
Transporter 1 EPA ID:	MIK435642742
Transporter Name:	EQ INDUSTRIAL SERVICES INC
Transporter 1 Emergency Number:	Not reported
Transporter 2 EPA ID:	Not reported
Transporter Name 2:	Not reported
Transporter 2 Emergency Number:	Not reported
TSDF EPA ID:	NVT330010000
TSDF Name:	US ECOLOGY NEVADA, INC
TSDF Address 1:	HWY 95 11 MI S OF BEATTY
TSDF Address 2:	Not reported
TSDF City,State,Zip:	BEATTY, NV 89003
TSDF Telephone:	Not reported
TSDFA EPA ID:	Not reported
Waste Code Description:	331 - Not reported
RCRA Code:	D001,D002
Meth Code:	H141 - Not reported
Quantity Tons:	0.01
Waste Quantity:	20
Quantity Unit:	P

Year:	2021
EM Manifest ID:	Not reported
Shipment Date:	4/22/2020
Shipment Date:	4/22/2020
Receipt Date:	4/28/2020
Manifest Number:	021196935JJK
Generator EPA ID:	CAR000288456
Name:	ALBERTSONS 597
Address:	4541 CAMPUS DR
Address 2:	Not reported
City,State,Zip:	IRVINE, CA 92612
Telephone:	Not reported
Contact:	ERICA FRANSEN
Contact Telephone:	208-395-4793
Contact Email:	ERICA.FRANSEN@ALBERTSONS.COM
Transporter 1 EPA ID:	MIK435642742
Transporter Name:	EQ INDUSTRIAL SERVICES INC
Transporter 1 Emergency Number:	Not reported
Transporter 2 EPA ID:	Not reported
Transporter Name 2:	Not reported

ALBERTSONS 597 (Continued) **S113149825**

Transporter 2 Emergency Number:	Not reported
TSDF EPA ID:	NVT330010000
TSDF Name:	US ECOLOGY NEVADA, INC
TSDF Address 1:	HWY 95 11 MI S OF BEATTY
TSDF Address 2:	Not reported
TSDF City,State,Zip:	BEATTY, NV 89003
TSDF Telephone:	Not reported
TSDFA EPA ID:	Not reported
Waste Code Description:	331 - Not reported
RCRA Code:	Not reported
Meth Code:	H039 - Not reported
Quantity Tons:	0.021
Waste Quantity:	42
Quantity Unit:	P

Year:	2021
EM Manifest ID:	Not reported
Shipment Date:	4/22/2020
Shipment Date:	4/22/2020
Receipt Date:	4/28/2020
Manifest Number:	021196935JJK
Generator EPA ID:	CAR000288456
Name:	ALBERTSONS 597
Address:	4541 CAMPUS DR
Address 2:	Not reported
City,State,Zip:	IRVINE, CA 92612
Telephone:	Not reported
Contact:	ERICA FRANSEN
Contact Telephone:	208-395-4793
Contact Email:	ERICA.FRANSEN@ALBERTSONS.COM
Transporter 1 EPA ID:	MIK435642742
Transporter Name:	EQ INDUSTRIAL SERVICES INC
Transporter 1 Emergency Number:	Not reported
Transporter 2 EPA ID:	Not reported
Transporter Name 2:	Not reported
Transporter 2 Emergency Number:	Not reported
TSDF EPA ID:	NVT330010000
TSDF Name:	US ECOLOGY NEVADA, INC
TSDF Address 1:	HWY 95 11 MI S OF BEATTY
TSDF Address 2:	Not reported
TSDF City,State,Zip:	BEATTY, NV 89003
TSDF Telephone:	Not reported
TSDFA EPA ID:	Not reported
Waste Code Description:	232 - Not reported
RCRA Code:	D016,U240,U279
Meth Code:	H141 - Not reported
Quantity Tons:	0.0005
Waste Quantity:	1
Quantity Unit:	P

Year:	2021
EM Manifest ID:	Not reported
Shipment Date:	10/27/2020
Shipment Date:	10/27/2020
Receipt Date:	11/10/2020
Manifest Number:	022435006JJK
Generator EPA ID:	CAR000288456

ALBERTSONS 597 (Continued) **S113149825**

Name:	ALBERTSONS 597
Address:	4541 CAMPUS DR
Address 2:	Not reported
City,State,Zip:	IRVINE, CA 92612
Telephone:	Not reported
Contact:	Not reported
Contact Telephone:	800-451-8346
Contact Email:	ERICA.FRANSEN@ALBERTSONS.COM
Transporter 1 EPA ID:	MIK435642742
Transporter Name:	EQ INDUSTRIAL SERVICES INC
Transporter 1 Emergency Number:	Not reported
Transporter 2 EPA ID:	MOD095038998
Transporter Name 2:	BED ROCK INC DBA TRI STATE MOTOR TRANSIT CO
Transporter 2 Emergency Number:	Not reported
TSDF EPA ID:	NVT330010000
TSDF Name:	US ECOLOGY NEVADA, INC
TSDF Address 1:	HWY 95 11 MI S OF BEATTY
TSDF Address 2:	Not reported
TSDF City,State,Zip:	BEATTY, NV 89003
TSDF Telephone:	Not reported
TSDFA EPA ID:	Not reported
Waste Code Description:	311 - Not reported
RCRA Code:	D001,D005,D006,
Meth Code:	H141 - Not reported
Quantity Tons:	0.001
Waste Quantity:	2
Quantity Unit:	P

Year:	2021
EM Manifest ID:	Not reported
Shipment Date:	10/27/2020
Shipment Date:	10/27/2020
Receipt Date:	11/10/2020
Manifest Number:	022435006JJK
Generator EPA ID:	CAR000288456
Name:	ALBERTSONS 597
Address:	4541 CAMPUS DR
Address 2:	Not reported
City,State,Zip:	IRVINE, CA 92612
Telephone:	Not reported
Contact:	Not reported
Contact Telephone:	800-451-8346
Contact Email:	ERICA.FRANSEN@ALBERTSONS.COM
Transporter 1 EPA ID:	MIK435642742
Transporter Name:	EQ INDUSTRIAL SERVICES INC
Transporter 1 Emergency Number:	Not reported
Transporter 2 EPA ID:	MOD095038998
Transporter Name 2:	BED ROCK INC DBA TRI STATE MOTOR TRANSIT CO
Transporter 2 Emergency Number:	Not reported
TSDF EPA ID:	NVT330010000
TSDF Name:	US ECOLOGY NEVADA, INC
TSDF Address 1:	HWY 95 11 MI S OF BEATTY
TSDF Address 2:	Not reported
TSDF City,State,Zip:	BEATTY, NV 89003
TSDF Telephone:	Not reported
TSDFA EPA ID:	Not reported
Waste Code Description:	331 - Not reported

ALBERTSONS 597 (Continued) **S113149825**

RCRA Code:	Not reported
Meth Code:	H039 - Not reported
Quantity Tons:	0.021
Waste Quantity:	42
Quantity Unit:	P

Year:	2021
EM Manifest ID:	Not reported
Shipment Date:	10/27/2020
Shipment Date:	10/27/2020
Receipt Date:	11/10/2020
Manifest Number:	022435006JJK
Generator EPA ID:	CAR000288456
Name:	ALBERTSONS 597
Address:	4541 CAMPUS DR
Address 2:	Not reported
City,State,Zip:	IRVINE, CA 92612
Telephone:	Not reported
Contact:	Not reported
Contact Telephone:	800-451-8346
Contact Email:	ERICA.FRANSEN@ALBERTSONS.COM
Transporter 1 EPA ID:	MIK435642742
Transporter Name:	EQ INDUSTRIAL SERVICES INC
Transporter 1 Emergency Number:	Not reported
Transporter 2 EPA ID:	MOD095038998
Transporter Name 2:	BED ROCK INC DBA TRI STATE MOTOR TRANSIT CO
Transporter 2 Emergency Number:	Not reported
TSDF EPA ID:	NVT330010000
TSDF Name:	US ECOLOGY NEVADA, INC
TSDF Address 1:	HWY 95 11 MI S OF BEATTY
TSDF Address 2:	Not reported
TSDF City,State,Zip:	BEATTY, NV 89003
TSDF Telephone:	Not reported
TSDFA EPA ID:	Not reported
Waste Code Description:	122 - Not reported
RCRA Code:	D002
Meth Code:	H039 - Not reported
Quantity Tons:	0.001
Waste Quantity:	2
Quantity Unit:	P

Additional Information:

Year:	2020
EM Manifest ID:	Not reported
Shipment Date:	8/4/2020
Shipment Date:	8/4/2020
Receipt Date:	8/18/2020
Manifest Number:	022022109JJK
Generator EPA ID:	CAR000288456
Name:	ALBERTSONS 597
Address:	4541 CAMPUS DR
Address 2:	Not reported
City,State,Zip:	IRVINE, CA 92612
Telephone:	Not reported
Contact:	Not reported
Contact Telephone:	800-451-8346
Contact Email:	ERICA.FRANSEN@ALBERTSONS.COM

ALBERTSONS 597 (Continued) **S113149825**

Transporter 1 EPA ID:	MIK435642742
Transporter Name:	EQ INDUSTRIAL SERVICES INC
Transporter 1 Emergency Number:	Not reported
Transporter 2 EPA ID:	MOD095038998
Transporter Name 2:	BED ROCK INC DBA TRI STATE MOTOR TRANSIT CO
Transporter 2 Emergency Number:	Not reported
TSDF EPA ID:	NVT330010000
TSDF Name:	US ECOLOGY NEVADA, INC
TSDF Address 1:	HWY 95 11 MI S OF BEATTY
TSDF Address 2:	Not reported
TSDF City,State,Zip:	BEATTY, NV 89003
TSDF Telephone:	Not reported
TSDFA EPA ID:	Not reported
Waste Code Description:	311 - Not reported
RCRA Code:	P001
Meth Code:	H141 - Not reported
Quantity Tons:	0.0005
Waste Quantity:	1
Quantity Unit:	P

Year:	2020
EM Manifest ID:	Not reported
Shipment Date:	8/4/2020
Shipment Date:	8/4/2020
Receipt Date:	8/18/2020
Manifest Number:	022022109JJK
Generator EPA ID:	CAR000288456
Name:	ALBERTSONS 597
Address:	4541 CAMPUS DR
Address 2:	Not reported
City,State,Zip:	IRVINE, CA 92612
Telephone:	Not reported
Contact:	Not reported
Contact Telephone:	800-451-8346
Contact Email:	ERICA.FRANSEN@ALBERTSONS.COM
Transporter 1 EPA ID:	MIK435642742
Transporter Name:	EQ INDUSTRIAL SERVICES INC
Transporter 1 Emergency Number:	Not reported
Transporter 2 EPA ID:	MOD095038998
Transporter Name 2:	BED ROCK INC DBA TRI STATE MOTOR TRANSIT CO
Transporter 2 Emergency Number:	Not reported
TSDF EPA ID:	NVT330010000
TSDF Name:	US ECOLOGY NEVADA, INC
TSDF Address 1:	HWY 95 11 MI S OF BEATTY
TSDF Address 2:	Not reported
TSDF City,State,Zip:	BEATTY, NV 89003
TSDF Telephone:	Not reported
TSDFA EPA ID:	Not reported
Waste Code Description:	311 - Not reported
RCRA Code:	D001,D005,D006,
Meth Code:	H141 - Not reported
Quantity Tons:	0.0015
Waste Quantity:	3
Quantity Unit:	P

Year:	2020
EM Manifest ID:	Not reported

ALBERTSONS 597 (Continued) **S113149825**

Shipment Date:	4/22/2020
Shipment Date:	4/22/2020
Receipt Date:	4/28/2020
Manifest Number:	021196935JJK
Generator EPA ID:	CAR000288456
Name:	ALBERTSONS 597
Address:	4541 CAMPUS DR
Address 2:	Not reported
City,State,Zip:	IRVINE, CA 92612
Telephone:	Not reported
Contact:	ERICA FRANSEN
Contact Telephone:	208-395-4793
Contact Email:	ERICA.FRANSEN@ALBERTSONS.COM
Transporter 1 EPA ID:	MIK435642742
Transporter Name:	EQ INDUSTRIAL SERVICES INC
Transporter 1 Emergency Number:	Not reported
Transporter 2 EPA ID:	Not reported
Transporter Name 2:	Not reported
Transporter 2 Emergency Number:	Not reported
TSDF EPA ID:	NVT330010000
TSDF Name:	US ECOLOGY NEVADA, INC
TSDF Address 1:	HWY 95 11 MI S OF BEATTY
TSDF Address 2:	Not reported
TSDF City,State,Zip:	BEATTY, NV 89003
TSDF Telephone:	Not reported
TSDFA EPA ID:	Not reported
Waste Code Description:	232 - Not reported
RCRA Code:	D016,U240,U279
Meth Code:	H141 - Not reported
Quantity Tons:	0.0005
Waste Quantity:	1
Quantity Unit:	P

Year:	2020
EM Manifest ID:	Not reported
Shipment Date:	4/22/2020
Shipment Date:	4/22/2020
Receipt Date:	4/28/2020
Manifest Number:	021196935JJK
Generator EPA ID:	CAR000288456
Name:	ALBERTSONS 597
Address:	4541 CAMPUS DR
Address 2:	Not reported
City,State,Zip:	IRVINE, CA 92612
Telephone:	Not reported
Contact:	ERICA FRANSEN
Contact Telephone:	208-395-4793
Contact Email:	ERICA.FRANSEN@ALBERTSONS.COM
Transporter 1 EPA ID:	MIK435642742
Transporter Name:	EQ INDUSTRIAL SERVICES INC
Transporter 1 Emergency Number:	Not reported
Transporter 2 EPA ID:	Not reported
Transporter Name 2:	Not reported
Transporter 2 Emergency Number:	Not reported
TSDF EPA ID:	NVT330010000
TSDF Name:	US ECOLOGY NEVADA, INC
TSDF Address 1:	HWY 95 11 MI S OF BEATTY

ALBERTSONS 597 (Continued) **S113149825**

TSDF Address 2:	Not reported
TSDF City,State,Zip:	BEATTY, NV 89003
TSDF Telephone:	Not reported
TSDFA EPA ID:	Not reported
Waste Code Description:	311 - Not reported
RCRA Code:	P001
Meth Code:	H141 - Not reported
Quantity Tons:	0.0005
Waste Quantity:	1
Quantity Unit:	P

Year:	2020
EM Manifest ID:	Not reported
Shipment Date:	4/22/2020
Shipment Date:	4/22/2020
Receipt Date:	4/28/2020
Manifest Number:	021196935JJK
Generator EPA ID:	CAR000288456
Name:	ALBERTSONS 597
Address:	4541 CAMPUS DR
Address 2:	Not reported
City,State,Zip:	IRVINE, CA 92612
Telephone:	Not reported
Contact:	ERICA FRANSEN
Contact Telephone:	208-395-4793
Contact Email:	ERICA.FRANSEN@ALBERTSONS.COM
Transporter 1 EPA ID:	MIK435642742
Transporter Name:	EQ INDUSTRIAL SERVICES INC
Transporter 1 Emergency Number:	Not reported
Transporter 2 EPA ID:	Not reported
Transporter Name 2:	Not reported
Transporter 2 Emergency Number:	Not reported
TSDF EPA ID:	NVT330010000
TSDF Name:	US ECOLOGY NEVADA, INC
TSDF Address 1:	HWY 95 11 MI S OF BEATTY
TSDF Address 2:	Not reported
TSDF City,State,Zip:	BEATTY, NV 89003
TSDF Telephone:	Not reported
TSDFA EPA ID:	Not reported
Waste Code Description:	311 - Not reported
RCRA Code:	D001,D005,D006,
Meth Code:	H141 - Not reported
Quantity Tons:	0.0005
Waste Quantity:	1
Quantity Unit:	P

Year:	2020
EM Manifest ID:	Not reported
Shipment Date:	4/22/2020
Shipment Date:	4/22/2020
Receipt Date:	4/28/2020
Manifest Number:	021196935JJK
Generator EPA ID:	CAR000288456
Name:	ALBERTSONS 597
Address:	4541 CAMPUS DR
Address 2:	Not reported
City,State,Zip:	IRVINE, CA 92612

ALBERTSONS 597 (Continued) **S113149825**

Telephone:	Not reported
Contact:	ERICA FRANSEN
Contact Telephone:	208-395-4793
Contact Email:	ERICA.FRANSEN@ALBERTSONS.COM
Transporter 1 EPA ID:	MIK435642742
Transporter Name:	EQ INDUSTRIAL SERVICES INC
Transporter 1 Emergency Number:	Not reported
Transporter 2 EPA ID:	Not reported
Transporter Name 2:	Not reported
Transporter 2 Emergency Number:	Not reported
TSDF EPA ID:	NVT330010000
TSDF Name:	US ECOLOGY NEVADA, INC
TSDF Address 1:	HWY 95 11 MI S OF BEATTY
TSDF Address 2:	Not reported
TSDF City,State,Zip:	BEATTY, NV 89003
TSDF Telephone:	Not reported
TSDFA EPA ID:	Not reported
Waste Code Description:	331 - Not reported
RCRA Code:	D001,D002
Meth Code:	H141 - Not reported
Quantity Tons:	0.01
Waste Quantity:	20
Quantity Unit:	P

Year:	2020
EM Manifest ID:	Not reported
Shipment Date:	4/22/2020
Shipment Date:	4/22/2020
Receipt Date:	4/28/2020
Manifest Number:	021196935JJK
Generator EPA ID:	CAR000288456
Name:	ALBERTSONS 597
Address:	4541 CAMPUS DR
Address 2:	Not reported
City,State,Zip:	IRVINE, CA 92612
Telephone:	Not reported
Contact:	ERICA FRANSEN
Contact Telephone:	208-395-4793
Contact Email:	ERICA.FRANSEN@ALBERTSONS.COM
Transporter 1 EPA ID:	MIK435642742
Transporter Name:	EQ INDUSTRIAL SERVICES INC
Transporter 1 Emergency Number:	Not reported
Transporter 2 EPA ID:	Not reported
Transporter Name 2:	Not reported
Transporter 2 Emergency Number:	Not reported
TSDF EPA ID:	NVT330010000
TSDF Name:	US ECOLOGY NEVADA, INC
TSDF Address 1:	HWY 95 11 MI S OF BEATTY
TSDF Address 2:	Not reported
TSDF City,State,Zip:	BEATTY, NV 89003
TSDF Telephone:	Not reported
TSDFA EPA ID:	Not reported
Waste Code Description:	331 - Not reported
RCRA Code:	Not reported
Meth Code:	H039 - Not reported
Quantity Tons:	0.021
Waste Quantity:	42

ALBERTSONS 597 (Continued) **S113149825**

Quantity Unit:	P
Year:	2020
EM Manifest ID:	Not reported
Shipment Date:	10/27/2020
Shipment Date:	10/27/2020
Receipt Date:	11/10/2020
Manifest Number:	022435006JJK
Generator EPA ID:	CAR000288456
Name:	ALBERTSONS 597
Address:	4541 CAMPUS DR
Address 2:	Not reported
City,State,Zip:	IRVINE, CA 92612
Telephone:	Not reported
Contact:	Not reported
Contact Telephone:	800-451-8346
Contact Email:	ERICA.FRANSEN@ALBERTSONS.COM
Transporter 1 EPA ID:	MIK435642742
Transporter Name:	EQ INDUSTRIAL SERVICES INC
Transporter 1 Emergency Number:	Not reported
Transporter 2 EPA ID:	MOD095038998
Transporter Name 2:	BED ROCK INC DBA TRI STATE MOTOR TRANSIT CO
Transporter 2 Emergency Number:	Not reported
TSDF EPA ID:	NVT330010000
TSDF Name:	US ECOLOGY NEVADA, INC
TSDF Address 1:	HWY 95 11 MI S OF BEATTY
TSDF Address 2:	Not reported
TSDF City,State,Zip:	BEATTY, NV 89003
TSDF Telephone:	Not reported
TSDFA EPA ID:	Not reported
Waste Code Description:	311 - Not reported
RCRA Code:	P001
Meth Code:	H141 - Not reported
Quantity Tons:	0.0005
Waste Quantity:	1
Quantity Unit:	P
Year:	2020
EM Manifest ID:	Not reported
Shipment Date:	10/27/2020
Shipment Date:	10/27/2020
Receipt Date:	11/10/2020
Manifest Number:	022435006JJK
Generator EPA ID:	CAR000288456
Name:	ALBERTSONS 597
Address:	4541 CAMPUS DR
Address 2:	Not reported
City,State,Zip:	IRVINE, CA 92612
Telephone:	Not reported
Contact:	Not reported
Contact Telephone:	800-451-8346
Contact Email:	ERICA.FRANSEN@ALBERTSONS.COM
Transporter 1 EPA ID:	MIK435642742
Transporter Name:	EQ INDUSTRIAL SERVICES INC
Transporter 1 Emergency Number:	Not reported
Transporter 2 EPA ID:	MOD095038998
Transporter Name 2:	BED ROCK INC DBA TRI STATE MOTOR TRANSIT CO

ALBERTSONS 597 (Continued) **S113149825**

Transporter 2 Emergency Number:	Not reported
TSDF EPA ID:	NVT330010000
TSDF Name:	US ECOLOGY NEVADA, INC
TSDF Address 1:	HWY 95 11 MI S OF BEATTY
TSDF Address 2:	Not reported
TSDF City,State,Zip:	BEATTY, NV 89003
TSDF Telephone:	Not reported
TSDFA EPA ID:	Not reported
Waste Code Description:	122 - Not reported
RCRA Code:	D002
Meth Code:	H039 - Not reported
Quantity Tons:	0.001
Waste Quantity:	2
Quantity Unit:	P

Year:	2020
EM Manifest ID:	Not reported
Shipment Date:	10/27/2020
Shipment Date:	10/27/2020
Receipt Date:	11/10/2020
Manifest Number:	022435006JJK
Generator EPA ID:	CAR000288456
Name:	ALBERTSONS 597
Address:	4541 CAMPUS DR
Address 2:	Not reported
City,State,Zip:	IRVINE, CA 92612
Telephone:	Not reported
Contact:	Not reported
Contact Telephone:	800-451-8346
Contact Email:	ERICA.FRANSEN@ALBERTSONS.COM
Transporter 1 EPA ID:	MIK435642742
Transporter Name:	EQ INDUSTRIAL SERVICES INC
Transporter 1 Emergency Number:	Not reported
Transporter 2 EPA ID:	MOD095038998
Transporter Name 2:	BED ROCK INC DBA TRI STATE MOTOR TRANSIT CO
Transporter 2 Emergency Number:	Not reported
TSDF EPA ID:	NVT330010000
TSDF Name:	US ECOLOGY NEVADA, INC
TSDF Address 1:	HWY 95 11 MI S OF BEATTY
TSDF Address 2:	Not reported
TSDF City,State,Zip:	BEATTY, NV 89003
TSDF Telephone:	Not reported
TSDFA EPA ID:	Not reported
Waste Code Description:	331 - Not reported
RCRA Code:	Not reported
Meth Code:	H039 - Not reported
Quantity Tons:	0.021
Waste Quantity:	42
Quantity Unit:	P

Additional Information:

Year:	2019
EM Manifest ID:	c5ca85a7-a41d-4652-83a5-30777bd859c8
Shipment Date:	5/21/2019
Shipment Date:	5/21/2019
Receipt Date:	5/30/2019
Manifest Number:	020266056JJK

ALBERTSONS 597 (Continued) **S113149825**

Generator EPA ID:	CAR000288456
Name:	ALBERTSONS 597
Address:	4541 CAMPUS DR
Address 2:	Not reported
City,State,Zip:	IRVINE 92612
Telephone:	800-451-8346
Contact:	Not reported
Contact Telephone:	208-395-4793
Contact Email:	Not reported
Transporter 1 EPA ID:	MIK435642742
Transporter Name:	Not reported
Transporter 1 Emergency Number:	Not reported
Transporter 2 EPA ID:	ALR000007237
Transporter Name 2:	Not reported
Transporter 2 Emergency Number:	Not reported
TSDF EPA ID:	NVT330010000
TSDF Name:	US ECOLOGY NEVADA, INC
TSDF Address 1:	HWY 95 11 MI S OF BEATTY
TSDF Address 2:	Not reported
TSDF City,State,Zip:	BEATTY 89003
TSDF Telephone:	800-839-3975
TSDFA EPA ID:	Not reported
Waste Code Description:	- Not reported
RCRA Code:	Not reported
Meth Code:	- Not reported
Quantity Tons:	Not reported
Waste Quantity:	Not reported
Quantity Unit:	Not reported

Federal:

Year:	2019
EM Manifest ID:	c5ca85a7-a41d-4652-83a5-30777bd859c8
Generator EPA ID:	CAR000288456
Shipment Date:	2019-05-21
Manifest Number:	020266056JJK
Line Number:	1
Method Code:	H141
Quantity Tons:	0.00900
Quantity Waste:	18.000000
Quantity Unit:	P
Number of Containers:	1
Type of Container:	Fiberboard or plastic drums, barrels, kegs
Quantity Type:	Pounds
Federal Code:	D001

Year:	2019
EM Manifest ID:	c5ca85a7-a41d-4652-83a5-30777bd859c8
Generator EPA ID:	CAR000288456
Shipment Date:	2019-05-21
Manifest Number:	020266056JJK
Line Number:	1
Method Code:	H141
Quantity Tons:	0.00900
Quantity Waste:	18.000000
Quantity Unit:	P
Number of Containers:	1
Type of Container:	Fiberboard or plastic drums, barrels, kegs
Quantity Type:	Pounds

ALBERTSONS 597 (Continued) **S113149825**

Federal Code:	D002
Year:	2019
EM Manifest ID:	c5ca85a7-a41d-4652-83a5-30777bd859c8
Generator EPA ID:	CAR000288456
Shipment Date:	2019-05-21
Manifest Number:	020266056JJK
Line Number:	2
Method Code:	H132
Quantity Tons:	0.00100
Quantity Waste:	2.000000
Quantity Unit:	P
Number of Containers:	1
Type of Container:	Fiberboard or plastic drums, barrels, kegs
Quantity Type:	Pounds
Federal Code:	D009
Year:	2019
EM Manifest ID:	c5ca85a7-a41d-4652-83a5-30777bd859c8
Generator EPA ID:	CAR000288456
Shipment Date:	2019-05-21
Manifest Number:	020266056JJK
Line Number:	3
Method Code:	H132
Quantity Tons:	0.00550
Quantity Waste:	11.000000
Quantity Unit:	P
Number of Containers:	1
Type of Container:	Fiberboard or plastic drums, barrels, kegs
Quantity Type:	Pounds
Federal Code:	D007
Year:	2019
EM Manifest ID:	c5ca85a7-a41d-4652-83a5-30777bd859c8
Generator EPA ID:	CAR000288456
Shipment Date:	2019-05-21
Manifest Number:	020266056JJK
Line Number:	3
Method Code:	H132
Quantity Tons:	0.00550
Quantity Waste:	11.000000
Quantity Unit:	P
Number of Containers:	1
Type of Container:	Fiberboard or plastic drums, barrels, kegs
Quantity Type:	Pounds
Federal Code:	D010
Year:	2019
EM Manifest ID:	c5ca85a7-a41d-4652-83a5-30777bd859c8
Generator EPA ID:	CAR000288456
Shipment Date:	2019-05-21
Manifest Number:	020266056JJK
Line Number:	3
Method Code:	H132
Quantity Tons:	0.00550
Quantity Waste:	11.000000
Quantity Unit:	P

ALBERTSONS 597 (Continued) **S113149825**

Number of Containers:	1
Type of Container:	Fiberboard or plastic drums, barrels, kegs
Quantity Type:	Pounds
Federal Code:	D011

Year:	2019
EM Manifest ID:	c5ca85a7-a41d-4652-83a5-30777bd859c8
Generator EPA ID:	CAR000288456
Shipment Date:	2019-05-21
Manifest Number:	020266056JJK
Line Number:	4
Method Code:	H141
Quantity Tons:	0.00050
Quantity Waste:	1.000000
Quantity Unit:	P
Number of Containers:	1
Type of Container:	Fiberboard or plastic drums, barrels, kegs
Quantity Type:	Pounds
Federal Code:	D001

Year:	2019
EM Manifest ID:	c5ca85a7-a41d-4652-83a5-30777bd859c8
Generator EPA ID:	CAR000288456
Shipment Date:	2019-05-21
Manifest Number:	020266056JJK
Line Number:	5
Method Code:	H141
Quantity Tons:	0.00050
Quantity Waste:	1.000000
Quantity Unit:	P
Number of Containers:	1
Type of Container:	Fiberboard or plastic drums, barrels, kegs
Quantity Type:	Pounds
Federal Code:	D001

Year:	2019
EM Manifest ID:	c5ca85a7-a41d-4652-83a5-30777bd859c8
Generator EPA ID:	CAR000288456
Shipment Date:	2019-05-21
Manifest Number:	020266056JJK
Line Number:	5
Method Code:	H141
Quantity Tons:	0.00050
Quantity Waste:	1.000000
Quantity Unit:	P
Number of Containers:	1
Type of Container:	Fiberboard or plastic drums, barrels, kegs
Quantity Type:	Pounds
Federal Code:	D005

Year:	2019
EM Manifest ID:	c5ca85a7-a41d-4652-83a5-30777bd859c8
Generator EPA ID:	CAR000288456
Shipment Date:	2019-05-21
Manifest Number:	020266056JJK
Line Number:	5
Method Code:	H141

ALBERTSONS 597 (Continued) **S113149825**

Quantity Tons:	0.00050
Quantity Waste:	1.000000
Quantity Unit:	P
Number of Containers:	1
Type of Container:	Fiberboard or plastic drums, barrels, kegs
Quantity Type:	Pounds
Federal Code:	D006

Year:	2019
EM Manifest ID:	c5ca85a7-a41d-4652-83a5-30777bd859c8
Generator EPA ID:	CAR000288456
Shipment Date:	2019-05-21
Manifest Number:	020266056JJK
Line Number:	5
Method Code:	H141
Quantity Tons:	0.00050
Quantity Waste:	1.000000
Quantity Unit:	P
Number of Containers:	1
Type of Container:	Fiberboard or plastic drums, barrels, kegs
Quantity Type:	Pounds
Federal Code:	D007

Year:	2019
EM Manifest ID:	c5ca85a7-a41d-4652-83a5-30777bd859c8
Generator EPA ID:	CAR000288456
Shipment Date:	2019-05-21
Manifest Number:	020266056JJK
Line Number:	5
Method Code:	H141
Quantity Tons:	0.00050
Quantity Waste:	1.000000
Quantity Unit:	P
Number of Containers:	1
Type of Container:	Fiberboard or plastic drums, barrels, kegs
Quantity Type:	Pounds
Federal Code:	D008

Year:	2019
EM Manifest ID:	c5ca85a7-a41d-4652-83a5-30777bd859c8
Generator EPA ID:	CAR000288456
Shipment Date:	2019-05-21
Manifest Number:	020266056JJK
Line Number:	5
Method Code:	H141
Quantity Tons:	0.00050
Quantity Waste:	1.000000
Quantity Unit:	P
Number of Containers:	1
Type of Container:	Fiberboard or plastic drums, barrels, kegs
Quantity Type:	Pounds
Federal Code:	D009

Year:	2019
EM Manifest ID:	c5ca85a7-a41d-4652-83a5-30777bd859c8
Generator EPA ID:	CAR000288456
Shipment Date:	2019-05-21

ALBERTSONS 597 (Continued) **S113149825**

Manifest Number:	020266056JJK
Line Number:	5
Method Code:	H141
Quantity Tons:	0.00050
Quantity Waste:	1.000000
Quantity Unit:	P
Number of Containers:	1
Type of Container:	Fiberboard or plastic drums, barrels, kegs
Quantity Type:	Pounds
Federal Code:	D010

Year:	2019
EM Manifest ID:	c5ca85a7-a41d-4652-83a5-30777bd859c8
Generator EPA ID:	CAR000288456
Shipment Date:	2019-05-21
Manifest Number:	020266056JJK
Line Number:	5
Method Code:	H141
Quantity Tons:	0.00050
Quantity Waste:	1.000000
Quantity Unit:	P
Number of Containers:	1
Type of Container:	Fiberboard or plastic drums, barrels, kegs
Quantity Type:	Pounds
Federal Code:	D011

Year:	2019
EM Manifest ID:	c5ca85a7-a41d-4652-83a5-30777bd859c8
Generator EPA ID:	CAR000288456
Shipment Date:	2019-05-21
Manifest Number:	020266056JJK
Line Number:	5
Method Code:	H141
Quantity Tons:	0.00050
Quantity Waste:	1.000000
Quantity Unit:	P
Number of Containers:	1
Type of Container:	Fiberboard or plastic drums, barrels, kegs
Quantity Type:	Pounds
Federal Code:	D018

Year:	2019
EM Manifest ID:	c5ca85a7-a41d-4652-83a5-30777bd859c8
Generator EPA ID:	CAR000288456
Shipment Date:	2019-05-21
Manifest Number:	020266056JJK
Line Number:	5
Method Code:	H141
Quantity Tons:	0.00050
Quantity Waste:	1.000000
Quantity Unit:	P
Number of Containers:	1
Type of Container:	Fiberboard or plastic drums, barrels, kegs
Quantity Type:	Pounds
Federal Code:	D024

Year:	2019

ALBERTSONS 597 (Continued) **S113149825**

EM Manifest ID:	c5ca85a7-a41d-4652-83a5-30777bd859c8
Generator EPA ID:	CAR000288456
Shipment Date:	2019-05-21
Manifest Number:	020266056JJK
Line Number:	5
Method Code:	H141
Quantity Tons:	0.00050
Quantity Waste:	1.000000
Quantity Unit:	P
Number of Containers:	1
Type of Container:	Fiberboard or plastic drums, barrels, kegs
Quantity Type:	Pounds
Federal Code:	D026

Year:	2019
EM Manifest ID:	c5ca85a7-a41d-4652-83a5-30777bd859c8
Generator EPA ID:	CAR000288456
Shipment Date:	2019-05-21
Manifest Number:	020266056JJK
Line Number:	5
Method Code:	H141
Quantity Tons:	0.00050
Quantity Waste:	1.000000
Quantity Unit:	P
Number of Containers:	1
Type of Container:	Fiberboard or plastic drums, barrels, kegs
Quantity Type:	Pounds
Federal Code:	U002

Year:	2019
EM Manifest ID:	c5ca85a7-a41d-4652-83a5-30777bd859c8
Generator EPA ID:	CAR000288456
Shipment Date:	2019-05-21
Manifest Number:	020266056JJK
Line Number:	5
Method Code:	H141
Quantity Tons:	0.00050
Quantity Waste:	1.000000
Quantity Unit:	P
Number of Containers:	1
Type of Container:	Fiberboard or plastic drums, barrels, kegs
Quantity Type:	Pounds
Federal Code:	U010

Year:	2019
EM Manifest ID:	c5ca85a7-a41d-4652-83a5-30777bd859c8
Generator EPA ID:	CAR000288456
Shipment Date:	2019-05-21
Manifest Number:	020266056JJK
Line Number:	5
Method Code:	H141
Quantity Tons:	0.00050
Quantity Waste:	1.000000
Quantity Unit:	P
Number of Containers:	1
Type of Container:	Fiberboard or plastic drums, barrels, kegs
Quantity Type:	Pounds

ALBERTSONS 597 (Continued) **S113149825**

Federal Code:	U019

Year:	2019
EM Manifest ID:	c5ca85a7-a41d-4652-83a5-30777bd859c8
Generator EPA ID:	CAR000288456
Shipment Date:	2019-05-21
Manifest Number:	020266056JJK
Line Number:	5
Method Code:	H141
Quantity Tons:	0.00050
Quantity Waste:	1.000000
Quantity Unit:	P
Number of Containers:	1
Type of Container:	Fiberboard or plastic drums, barrels, kegs
Quantity Type:	Pounds
Federal Code:	U035

Year:	2019
EM Manifest ID:	c5ca85a7-a41d-4652-83a5-30777bd859c8
Generator EPA ID:	CAR000288456
Shipment Date:	2019-05-21
Manifest Number:	020266056JJK
Line Number:	5
Method Code:	H141
Quantity Tons:	0.00050
Quantity Waste:	1.000000
Quantity Unit:	P
Number of Containers:	1
Type of Container:	Fiberboard or plastic drums, barrels, kegs
Quantity Type:	Pounds
Federal Code:	U044

Year:	2019
EM Manifest ID:	c5ca85a7-a41d-4652-83a5-30777bd859c8
Generator EPA ID:	CAR000288456
Shipment Date:	2019-05-21
Manifest Number:	020266056JJK
Line Number:	5
Method Code:	H141
Quantity Tons:	0.00050
Quantity Waste:	1.000000
Quantity Unit:	P
Number of Containers:	1
Type of Container:	Fiberboard or plastic drums, barrels, kegs
Quantity Type:	Pounds
Federal Code:	U058

Year:	2019
EM Manifest ID:	c5ca85a7-a41d-4652-83a5-30777bd859c8
Generator EPA ID:	CAR000288456
Shipment Date:	2019-05-21
Manifest Number:	020266056JJK
Line Number:	5
Method Code:	H141
Quantity Tons:	0.00050
Quantity Waste:	1.000000
Quantity Unit:	P

ALBERTSONS 597 (Continued) **S113149825**

Number of Containers:	1
Type of Container:	Fiberboard or plastic drums, barrels, kegs
Quantity Type:	Pounds
Federal Code:	U059

Year:	2019
EM Manifest ID:	c5ca85a7-a41d-4652-83a5-30777bd859c8
Generator EPA ID:	CAR000288456
Shipment Date:	2019-05-21
Manifest Number:	020266056JJK
Line Number:	5
Method Code:	H141
Quantity Tons:	0.00050
Quantity Waste:	1.000000
Quantity Unit:	P
Number of Containers:	1
Type of Container:	Fiberboard or plastic drums, barrels, kegs
Quantity Type:	Pounds
Federal Code:	U089

Year:	2019
EM Manifest ID:	c5ca85a7-a41d-4652-83a5-30777bd859c8
Generator EPA ID:	CAR000288456
Shipment Date:	2019-05-21
Manifest Number:	020266056JJK
Line Number:	5
Method Code:	H141
Quantity Tons:	0.00050
Quantity Waste:	1.000000
Quantity Unit:	P
Number of Containers:	1
Type of Container:	Fiberboard or plastic drums, barrels, kegs
Quantity Type:	Pounds
Federal Code:	U122

Year:	2019
EM Manifest ID:	c5ca85a7-a41d-4652-83a5-30777bd859c8
Generator EPA ID:	CAR000288456
Shipment Date:	2019-05-21
Manifest Number:	020266056JJK
Line Number:	5
Method Code:	H141
Quantity Tons:	0.00050
Quantity Waste:	1.000000
Quantity Unit:	P
Number of Containers:	1
Type of Container:	Fiberboard or plastic drums, barrels, kegs
Quantity Type:	Pounds
Federal Code:	U129

Year:	2019
EM Manifest ID:	c5ca85a7-a41d-4652-83a5-30777bd859c8
Generator EPA ID:	CAR000288456
Shipment Date:	2019-05-21
Manifest Number:	020266056JJK
Line Number:	5
Method Code:	H141

ALBERTSONS 597 (Continued) **S113149825**

Quantity Tons: 0.00050
Quantity Waste: 1.000000
Quantity Unit: P
Number of Containers: 1
Type of Container: Fiberboard or plastic drums, barrels, kegs
Quantity Type: Pounds
Federal Code: U132

Year: 2019
EM Manifest ID: c5ca85a7-a41d-4652-83a5-30777bd859c8
Generator EPA ID: CAR000288456
Shipment Date: 2019-05-21
Manifest Number: 020266056JJK
Line Number: 5
Method Code: H141
Quantity Tons: 0.00050
Quantity Waste: 1.000000
Quantity Unit: P
Number of Containers: 1
Type of Container: Fiberboard or plastic drums, barrels, kegs
Quantity Type: Pounds
Federal Code: U144

Year: 2019
EM Manifest ID: c5ca85a7-a41d-4652-83a5-30777bd859c8
Generator EPA ID: CAR000288456
Shipment Date: 2019-05-21
Manifest Number: 020266056JJK
Line Number: 5
Method Code: H141
Quantity Tons: 0.00050
Quantity Waste: 1.000000
Quantity Unit: P
Number of Containers: 1
Type of Container: Fiberboard or plastic drums, barrels, kegs
Quantity Type: Pounds
Federal Code: U187

Year: 2019
EM Manifest ID: c5ca85a7-a41d-4652-83a5-30777bd859c8
Generator EPA ID: CAR000288456
Shipment Date: 2019-05-21
Manifest Number: 020266056JJK
Line Number: 5
Method Code: H141
Quantity Tons: 0.00050
Quantity Waste: 1.000000
Quantity Unit: P
Number of Containers: 1
Type of Container: Fiberboard or plastic drums, barrels, kegs
Quantity Type: Pounds
Federal Code: U188

Year: 2019
EM Manifest ID: c5ca85a7-a41d-4652-83a5-30777bd859c8
Generator EPA ID: CAR000288456
Shipment Date: 2019-05-21

ALBERTSONS 597 (Continued) **S113149825**

Manifest Number:	020266056JJK
Line Number:	5
Method Code:	H141
Quantity Tons:	0.00050
Quantity Waste:	1.000000
Quantity Unit:	P
Number of Containers:	1
Type of Container:	Fiberboard or plastic drums, barrels, kegs
Quantity Type:	Pounds
Federal Code:	U200

Year:	2019
EM Manifest ID:	c5ca85a7-a41d-4652-83a5-30777bd859c8
Generator EPA ID:	CAR000288456
Shipment Date:	2019-05-21
Manifest Number:	020266056JJK
Line Number:	5
Method Code:	H141
Quantity Tons:	0.00050
Quantity Waste:	1.000000
Quantity Unit:	P
Number of Containers:	1
Type of Container:	Fiberboard or plastic drums, barrels, kegs
Quantity Type:	Pounds
Federal Code:	U201

Year:	2019
EM Manifest ID:	c5ca85a7-a41d-4652-83a5-30777bd859c8
Generator EPA ID:	CAR000288456
Shipment Date:	2019-05-21
Manifest Number:	020266056JJK
Line Number:	5
Method Code:	H141
Quantity Tons:	0.00050
Quantity Waste:	1.000000
Quantity Unit:	P
Number of Containers:	1
Type of Container:	Fiberboard or plastic drums, barrels, kegs
Quantity Type:	Pounds
Federal Code:	U206

Year:	2019
EM Manifest ID:	c5ca85a7-a41d-4652-83a5-30777bd859c8
Generator EPA ID:	CAR000288456
Shipment Date:	2019-05-21
Manifest Number:	020266056JJK
Line Number:	5
Method Code:	H141
Quantity Tons:	0.00050
Quantity Waste:	1.000000
Quantity Unit:	P
Number of Containers:	1
Type of Container:	Fiberboard or plastic drums, barrels, kegs
Quantity Type:	Pounds
Federal Code:	U239

Year:	2019

ALBERTSONS 597 (Continued) **S113149825**

EM Manifest ID: c5ca85a7-a41d-4652-83a5-30777bd859c8
Generator EPA ID: CAR000288456
Shipment Date: 2019-05-21
Manifest Number: 020266056JJK
Line Number: 5
Method Code: H141
Quantity Tons: 0.00050
Quantity Waste: 1.000000
Quantity Unit: P
Number of Containers: 1
Type of Container: Fiberboard or plastic drums, barrels, kegs
Quantity Type: Pounds
Federal Code: U248

Year: 2019
EM Manifest ID: c5ca85a7-a41d-4652-83a5-30777bd859c8
Generator EPA ID: CAR000288456
Shipment Date: 2019-05-21
Manifest Number: 020266056JJK
Line Number: 6
Method Code: H141
Quantity Tons: 0.00050
Quantity Waste: 1.000000
Quantity Unit: P
Number of Containers: 1
Type of Container: Fiberboard or plastic drums, barrels, kegs
Quantity Type: Pounds
Federal Code: P001

State:
Year: 2019
EM Manifest ID: c5ca85a7-a41d-4652-83a5-30777bd859c8
Generator EPA ID: CAR000288456
Shipment Date: 2019-05-21
Manifest Number: 020266056JJK
Line Number: 1
Method Code: H141
Quantity Tons: 0.00900
Quantity Waste: 18.000000
Quantity Unit: P
Number of Containers: 1
Type of Container: Fiberboard or plastic drums, barrels, kegs
Quantity Type: Pounds
State Code: 331

Year: 2019
EM Manifest ID: c5ca85a7-a41d-4652-83a5-30777bd859c8
Generator EPA ID: CAR000288456
Shipment Date: 2019-05-21
Manifest Number: 020266056JJK
Line Number: 2
Method Code: H132
Quantity Tons: 0.00100
Quantity Waste: 2.000000
Quantity Unit: P
Number of Containers: 1
Type of Container: Fiberboard or plastic drums, barrels, kegs

ALBERTSONS 597 (Continued) **S113149825**

Quantity Type:	Pounds
State Code:	181
Year:	2019
EM Manifest ID:	c5ca85a7-a41d-4652-83a5-30777bd859c8
Generator EPA ID:	CAR000288456
Shipment Date:	2019-05-21
Manifest Number:	020266056JJK
Line Number:	3
Method Code:	H132
Quantity Tons:	0.00550
Quantity Waste:	11.000000
Quantity Unit:	P
Number of Containers:	1
Type of Container:	Fiberboard or plastic drums, barrels, kegs
Quantity Type:	Pounds
State Code:	331
Year:	2019
EM Manifest ID:	c5ca85a7-a41d-4652-83a5-30777bd859c8
Generator EPA ID:	CAR000288456
Shipment Date:	2019-05-21
Manifest Number:	020266056JJK
Line Number:	4
Method Code:	H141
Quantity Tons:	0.00050
Quantity Waste:	1.000000
Quantity Unit:	P
Number of Containers:	1
Type of Container:	Fiberboard or plastic drums, barrels, kegs
Quantity Type:	Pounds
State Code:	311
Year:	2019
EM Manifest ID:	c5ca85a7-a41d-4652-83a5-30777bd859c8
Generator EPA ID:	CAR000288456
Shipment Date:	2019-05-21
Manifest Number:	020266056JJK
Line Number:	5
Method Code:	H141
Quantity Tons:	0.00050
Quantity Waste:	1.000000
Quantity Unit:	P
Number of Containers:	1
Type of Container:	Fiberboard or plastic drums, barrels, kegs
Quantity Type:	Pounds
State Code:	311
Year:	2019
EM Manifest ID:	c5ca85a7-a41d-4652-83a5-30777bd859c8
Generator EPA ID:	CAR000288456
Shipment Date:	2019-05-21
Manifest Number:	020266056JJK
Line Number:	6
Method Code:	H141
Quantity Tons:	0.00050
Quantity Waste:	1.000000

ALBERTSONS 597 (Continued) **S113149825**

Quantity Unit:	P
Number of Containers:	1
Type of Container:	Fiberboard or plastic drums, barrels, kegs
Quantity Type:	Pounds
State Code:	311

Year:	2019
EM Manifest ID:	c5ca85a7-a41d-4652-83a5-30777bd859c8
Generator EPA ID:	CAR000288456
Shipment Date:	2019-05-21
Manifest Number:	020266056JJK
Line Number:	7
Method Code:	H039
Quantity Tons:	0.03700
Quantity Waste:	74.000000
Quantity Unit:	P
Number of Containers:	1
Type of Container:	Fiberboard or plastic drums, barrels, kegs
Quantity Type:	Pounds
State Code:	331

Year:	2019
EM Manifest ID:	301041
Shipment Date:	2/26/2019
Shipment Date:	2/26/2019
Receipt Date:	3/8/2019
Manifest Number:	019618967JJK
Generator EPA ID:	CAR000288456
Name:	ALBERTSONS 597
Address:	4541 CAMPUS DR
Address 2:	Not reported
City,State,Zip:	IRVINE 92612
Telephone:	800-451-8346
Contact:	Not reported
Contact Telephone:	208-395-4793
Contact Email:	Not reported
Transporter 1 EPA ID:	MIK435642742
Transporter Name:	Not reported
Transporter 1 Emergency Number:	Not reported
Transporter 2 EPA ID:	MIK435642742
Transporter Name 2:	Not reported
Transporter 2 Emergency Number:	Not reported
TSDF EPA ID:	NVT330010000
TSDF Name:	US ECOLOGY NEVADA, INC
TSDF Address 1:	HWY 95 11 MI S OF BEATTY
TSDF Address 2:	Not reported
TSDF City,State,Zip:	BEATTY 89003
TSDF Telephone:	800-839-3975
TSDFA EPA ID:	Not reported
Waste Code Description:	- Not reported
RCRA Code:	Not reported
Meth Code:	- Not reported
Quantity Tons:	Not reported
Waste Quantity:	Not reported
Quantity Unit:	Not reported

ALBERTSONS 597 (Continued) **S113149825**

Federal:

Year:	2019
EM Manifest ID:	301041
Generator EPA ID:	CAR000288456
Shipment Date:	2019-02-26
Manifest Number:	019618967JJK
Line Number:	2
Method Code:	H141
Quantity Tons:	0.00050
Quantity Waste:	1.000000
Quantity Unit:	P
Number of Containers:	1
Type of Container:	Fiberboard or plastic drums, barrels, kegs
Quantity Type:	Pounds
Federal Code:	D001

Year:	2019
EM Manifest ID:	301041
Generator EPA ID:	CAR000288456
Shipment Date:	2019-02-26
Manifest Number:	019618967JJK
Line Number:	2
Method Code:	H141
Quantity Tons:	0.00050
Quantity Waste:	1.000000
Quantity Unit:	P
Number of Containers:	1
Type of Container:	Fiberboard or plastic drums, barrels, kegs
Quantity Type:	Pounds
Federal Code:	D002

Year:	2019
EM Manifest ID:	301041
Generator EPA ID:	CAR000288456
Shipment Date:	2019-02-26
Manifest Number:	019618967JJK
Line Number:	3
Method Code:	H039
Quantity Tons:	0.00100
Quantity Waste:	2.000000
Quantity Unit:	P
Number of Containers:	1
Type of Container:	Fiberboard or plastic drums, barrels, kegs
Quantity Type:	Pounds
Federal Code:	D002

Year:	2019
EM Manifest ID:	301041
Generator EPA ID:	CAR000288456
Shipment Date:	2019-02-26
Manifest Number:	019618967JJK
Line Number:	4
Method Code:	H039
Quantity Tons:	0.00100
Quantity Waste:	2.000000
Quantity Unit:	P
Number of Containers:	1

ALBERTSONS 597 (Continued) **S113149825**

Type of Container:	Fiberboard or plastic drums, barrels, kegs
Quantity Type:	Pounds
Federal Code:	D002

Year:	2019
EM Manifest ID:	301041
Generator EPA ID:	CAR000288456
Shipment Date:	2019-02-26
Manifest Number:	019618967JJK
Line Number:	5
Method Code:	H132
Quantity Tons:	0.00100
Quantity Waste:	2.000000
Quantity Unit:	P
Number of Containers:	1
Type of Container:	Fiberboard or plastic drums, barrels, kegs
Quantity Type:	Pounds
Federal Code:	D007

Year:	2019
EM Manifest ID:	301041
Generator EPA ID:	CAR000288456
Shipment Date:	2019-02-26
Manifest Number:	019618967JJK
Line Number:	5
Method Code:	H132
Quantity Tons:	0.00100
Quantity Waste:	2.000000
Quantity Unit:	P
Number of Containers:	1
Type of Container:	Fiberboard or plastic drums, barrels, kegs
Quantity Type:	Pounds
Federal Code:	D010

Year:	2019
EM Manifest ID:	301041
Generator EPA ID:	CAR000288456
Shipment Date:	2019-02-26
Manifest Number:	019618967JJK
Line Number:	5
Method Code:	H132
Quantity Tons:	0.00100
Quantity Waste:	2.000000
Quantity Unit:	P
Number of Containers:	1
Type of Container:	Fiberboard or plastic drums, barrels, kegs
Quantity Type:	Pounds
Federal Code:	D011

Year:	2019
EM Manifest ID:	301041
Generator EPA ID:	CAR000288456
Shipment Date:	2019-02-26
Manifest Number:	019618967JJK
Line Number:	6
Method Code:	H141
Quantity Tons:	0.00050

ALBERTSONS 597 (Continued) **S113149825**

Quantity Waste:	1.000000
Quantity Unit:	P
Number of Containers:	1
Type of Container:	Fiberboard or plastic drums, barrels, kegs
Quantity Type:	Pounds
Federal Code:	D001

Year:	2019
EM Manifest ID:	301041
Generator EPA ID:	CAR000288456
Shipment Date:	2019-02-26
Manifest Number:	019618967JJK
Line Number:	6
Method Code:	H141
Quantity Tons:	0.00050
Quantity Waste:	1.000000
Quantity Unit:	P
Number of Containers:	1
Type of Container:	Fiberboard or plastic drums, barrels, kegs
Quantity Type:	Pounds
Federal Code:	D005

Year:	2019
EM Manifest ID:	301041
Generator EPA ID:	CAR000288456
Shipment Date:	2019-02-26
Manifest Number:	019618967JJK
Line Number:	6
Method Code:	H141
Quantity Tons:	0.00050
Quantity Waste:	1.000000
Quantity Unit:	P
Number of Containers:	1
Type of Container:	Fiberboard or plastic drums, barrels, kegs
Quantity Type:	Pounds
Federal Code:	D006

Year:	2019
EM Manifest ID:	301041
Generator EPA ID:	CAR000288456
Shipment Date:	2019-02-26
Manifest Number:	019618967JJK
Line Number:	6
Method Code:	H141
Quantity Tons:	0.00050
Quantity Waste:	1.000000
Quantity Unit:	P
Number of Containers:	1
Type of Container:	Fiberboard or plastic drums, barrels, kegs
Quantity Type:	Pounds
Federal Code:	D007

Year:	2019
EM Manifest ID:	301041
Generator EPA ID:	CAR000288456
Shipment Date:	2019-02-26
Manifest Number:	019618967JJK

ALBERTSONS 597 (Continued) **S113149825**

Line Number:	6
Method Code:	H141
Quantity Tons:	0.00050
Quantity Waste:	1.000000
Quantity Unit:	P
Number of Containers:	1
Type of Container:	Fiberboard or plastic drums, barrels, kegs
Quantity Type:	Pounds
Federal Code:	D008

Year:	2019
EM Manifest ID:	301041
Generator EPA ID:	CAR000288456
Shipment Date:	2019-02-26
Manifest Number:	019618967JJK
Line Number:	6
Method Code:	H141
Quantity Tons:	0.00050
Quantity Waste:	1.000000
Quantity Unit:	P
Number of Containers:	1
Type of Container:	Fiberboard or plastic drums, barrels, kegs
Quantity Type:	Pounds
Federal Code:	D009

Year:	2019
EM Manifest ID:	301041
Generator EPA ID:	CAR000288456
Shipment Date:	2019-02-26
Manifest Number:	019618967JJK
Line Number:	6
Method Code:	H141
Quantity Tons:	0.00050
Quantity Waste:	1.000000
Quantity Unit:	P
Number of Containers:	1
Type of Container:	Fiberboard or plastic drums, barrels, kegs
Quantity Type:	Pounds
Federal Code:	D010

Year:	2019
EM Manifest ID:	301041
Generator EPA ID:	CAR000288456
Shipment Date:	2019-02-26
Manifest Number:	019618967JJK
Line Number:	6
Method Code:	H141
Quantity Tons:	0.00050
Quantity Waste:	1.000000
Quantity Unit:	P
Number of Containers:	1
Type of Container:	Fiberboard or plastic drums, barrels, kegs
Quantity Type:	Pounds
Federal Code:	D011

Year:	2019
EM Manifest ID:	301041

ALBERTSONS 597 (Continued) **S113149825**

Generator EPA ID:	CAR000288456
Shipment Date:	2019-02-26
Manifest Number:	019618967JJK
Line Number:	6
Method Code:	H141
Quantity Tons:	0.00050
Quantity Waste:	1.000000
Quantity Unit:	P
Number of Containers:	1
Type of Container:	Fiberboard or plastic drums, barrels, kegs
Quantity Type:	Pounds
Federal Code:	D018

Year:	2019
EM Manifest ID:	301041
Generator EPA ID:	CAR000288456
Shipment Date:	2019-02-26
Manifest Number:	019618967JJK
Line Number:	6
Method Code:	H141
Quantity Tons:	0.00050
Quantity Waste:	1.000000
Quantity Unit:	P
Number of Containers:	1
Type of Container:	Fiberboard or plastic drums, barrels, kegs
Quantity Type:	Pounds
Federal Code:	D024

Year:	2019
EM Manifest ID:	301041
Generator EPA ID:	CAR000288456
Shipment Date:	2019-02-26
Manifest Number:	019618967JJK
Line Number:	6
Method Code:	H141
Quantity Tons:	0.00050
Quantity Waste:	1.000000
Quantity Unit:	P
Number of Containers:	1
Type of Container:	Fiberboard or plastic drums, barrels, kegs
Quantity Type:	Pounds
Federal Code:	D026

Year:	2019
EM Manifest ID:	301041
Generator EPA ID:	CAR000288456
Shipment Date:	2019-02-26
Manifest Number:	019618967JJK
Line Number:	6
Method Code:	H141
Quantity Tons:	0.00050
Quantity Waste:	1.000000
Quantity Unit:	P
Number of Containers:	1
Type of Container:	Fiberboard or plastic drums, barrels, kegs
Quantity Type:	Pounds
Federal Code:	U002

ALBERTSONS 597 (Continued) **S113149825**

Year: 2019
EM Manifest ID: 301041
Generator EPA ID: CAR000288456
Shipment Date: 2019-02-26
Manifest Number: 019618967JJK
Line Number: 6
Method Code: H141
Quantity Tons: 0.00050
Quantity Waste: 1.000000
Quantity Unit: P
Number of Containers: 1
Type of Container: Fiberboard or plastic drums, barrels, kegs
Quantity Type: Pounds
Federal Code: U010

Year: 2019
EM Manifest ID: 301041
Generator EPA ID: CAR000288456
Shipment Date: 2019-02-26
Manifest Number: 019618967JJK
Line Number: 6
Method Code: H141
Quantity Tons: 0.00050
Quantity Waste: 1.000000
Quantity Unit: P
Number of Containers: 1
Type of Container: Fiberboard or plastic drums, barrels, kegs
Quantity Type: Pounds
Federal Code: U019

Year: 2019
EM Manifest ID: 301041
Generator EPA ID: CAR000288456
Shipment Date: 2019-02-26
Manifest Number: 019618967JJK
Line Number: 6
Method Code: H141
Quantity Tons: 0.00050
Quantity Waste: 1.000000
Quantity Unit: P
Number of Containers: 1
Type of Container: Fiberboard or plastic drums, barrels, kegs
Quantity Type: Pounds
Federal Code: U035

Year: 2019
EM Manifest ID: 301041
Generator EPA ID: CAR000288456
Shipment Date: 2019-02-26
Manifest Number: 019618967JJK
Line Number: 6
Method Code: H141
Quantity Tons: 0.00050
Quantity Waste: 1.000000
Quantity Unit: P
Number of Containers: 1
Type of Container: Fiberboard or plastic drums, barrels, kegs

ALBERTSONS 597 (Continued) **S113149825**

Quantity Type:	Pounds
Federal Code:	U044
Year:	2019
EM Manifest ID:	301041
Generator EPA ID:	CAR000288456
Shipment Date:	2019-02-26
Manifest Number:	019618967JJK
Line Number:	6
Method Code:	H141
Quantity Tons:	0.00050
Quantity Waste:	1.000000
Quantity Unit:	P
Number of Containers:	1
Type of Container:	Fiberboard or plastic drums, barrels, kegs
Quantity Type:	Pounds
Federal Code:	U058
Year:	2019
EM Manifest ID:	301041
Generator EPA ID:	CAR000288456
Shipment Date:	2019-02-26
Manifest Number:	019618967JJK
Line Number:	6
Method Code:	H141
Quantity Tons:	0.00050
Quantity Waste:	1.000000
Quantity Unit:	P
Number of Containers:	1
Type of Container:	Fiberboard or plastic drums, barrels, kegs
Quantity Type:	Pounds
Federal Code:	U059
Year:	2019
EM Manifest ID:	301041
Generator EPA ID:	CAR000288456
Shipment Date:	2019-02-26
Manifest Number:	019618967JJK
Line Number:	6
Method Code:	H141
Quantity Tons:	0.00050
Quantity Waste:	1.000000
Quantity Unit:	P
Number of Containers:	1
Type of Container:	Fiberboard or plastic drums, barrels, kegs
Quantity Type:	Pounds
Federal Code:	U089
Year:	2019
EM Manifest ID:	301041
Generator EPA ID:	CAR000288456
Shipment Date:	2019-02-26
Manifest Number:	019618967JJK
Line Number:	6
Method Code:	H141
Quantity Tons:	0.00050
Quantity Waste:	1.000000

ALBERTSONS 597 (Continued) **S113149825**

Quantity Unit:	P
Number of Containers:	1
Type of Container:	Fiberboard or plastic drums, barrels, kegs
Quantity Type:	Pounds
Federal Code:	U122

Year:	2019
EM Manifest ID:	301041
Generator EPA ID:	CAR000288456
Shipment Date:	2019-02-26
Manifest Number:	019618967JJK
Line Number:	6
Method Code:	H141
Quantity Tons:	0.00050
Quantity Waste:	1.000000
Quantity Unit:	P
Number of Containers:	1
Type of Container:	Fiberboard or plastic drums, barrels, kegs
Quantity Type:	Pounds
Federal Code:	U129

Year:	2019
EM Manifest ID:	301041
Generator EPA ID:	CAR000288456
Shipment Date:	2019-02-26
Manifest Number:	019618967JJK
Line Number:	6
Method Code:	H141
Quantity Tons:	0.00050
Quantity Waste:	1.000000
Quantity Unit:	P
Number of Containers:	1
Type of Container:	Fiberboard or plastic drums, barrels, kegs
Quantity Type:	Pounds
Federal Code:	U132

Year:	2019
EM Manifest ID:	301041
Generator EPA ID:	CAR000288456
Shipment Date:	2019-02-26
Manifest Number:	019618967JJK
Line Number:	6
Method Code:	H141
Quantity Tons:	0.00050
Quantity Waste:	1.000000
Quantity Unit:	P
Number of Containers:	1
Type of Container:	Fiberboard or plastic drums, barrels, kegs
Quantity Type:	Pounds
Federal Code:	U144

Year:	2019
EM Manifest ID:	301041
Generator EPA ID:	CAR000288456
Shipment Date:	2019-02-26
Manifest Number:	019618967JJK
Line Number:	6

ALBERTSONS 597 (Continued) **S113149825**

Method Code: H141
Quantity Tons: 0.00050
Quantity Waste: 1.000000
Quantity Unit: P
Number of Containers: 1
Type of Container: Fiberboard or plastic drums, barrels, kegs
Quantity Type: Pounds
Federal Code: U187

Year: 2019
EM Manifest ID: 301041
Generator EPA ID: CAR000288456
Shipment Date: 2019-02-26
Manifest Number: 019618967JJK
Line Number: 6
Method Code: H141
Quantity Tons: 0.00050
Quantity Waste: 1.000000
Quantity Unit: P
Number of Containers: 1
Type of Container: Fiberboard or plastic drums, barrels, kegs
Quantity Type: Pounds
Federal Code: U188

Year: 2019
EM Manifest ID: 301041
Generator EPA ID: CAR000288456
Shipment Date: 2019-02-26
Manifest Number: 019618967JJK
Line Number: 6
Method Code: H141
Quantity Tons: 0.00050
Quantity Waste: 1.000000
Quantity Unit: P
Number of Containers: 1
Type of Container: Fiberboard or plastic drums, barrels, kegs
Quantity Type: Pounds
Federal Code: U200

Year: 2019
EM Manifest ID: 301041
Generator EPA ID: CAR000288456
Shipment Date: 2019-02-26
Manifest Number: 019618967JJK
Line Number: 6
Method Code: H141
Quantity Tons: 0.00050
Quantity Waste: 1.000000
Quantity Unit: P
Number of Containers: 1
Type of Container: Fiberboard or plastic drums, barrels, kegs
Quantity Type: Pounds
Federal Code: U201

Year: 2019
EM Manifest ID: 301041
Generator EPA ID: CAR000288456

ALBERTSONS 597 (Continued) **S113149825**

Shipment Date:	2019-02-26
Manifest Number:	019618967JJK
Line Number:	6
Method Code:	H141
Quantity Tons:	0.00050
Quantity Waste:	1.000000
Quantity Unit:	P
Number of Containers:	1
Type of Container:	Fiberboard or plastic drums, barrels, kegs
Quantity Type:	Pounds
Federal Code:	U206

Year:	2019
EM Manifest ID:	301041
Generator EPA ID:	CAR000288456
Shipment Date:	2019-02-26
Manifest Number:	019618967JJK
Line Number:	6
Method Code:	H141
Quantity Tons:	0.00050
Quantity Waste:	1.000000
Quantity Unit:	P
Number of Containers:	1
Type of Container:	Fiberboard or plastic drums, barrels, kegs
Quantity Type:	Pounds
Federal Code:	U239

Year:	2019
EM Manifest ID:	301041
Generator EPA ID:	CAR000288456
Shipment Date:	2019-02-26
Manifest Number:	019618967JJK
Line Number:	6
Method Code:	H141
Quantity Tons:	0.00050
Quantity Waste:	1.000000
Quantity Unit:	P
Number of Containers:	1
Type of Container:	Fiberboard or plastic drums, barrels, kegs
Quantity Type:	Pounds
Federal Code:	U248

Year:	2019
EM Manifest ID:	301041
Generator EPA ID:	CAR000288456
Shipment Date:	2019-02-26
Manifest Number:	019618967JJK
Line Number:	7
Method Code:	H141
Quantity Tons:	0.00050
Quantity Waste:	1.000000
Quantity Unit:	P
Number of Containers:	1
Type of Container:	Fiberboard or plastic drums, barrels, kegs
Quantity Type:	Pounds
Federal Code:	P001

ALBERTSONS 597 (Continued) **S113149825**

Year: 2019
EM Manifest ID: 301041
Generator EPA ID: CAR000288456
Shipment Date: 2019-02-26
Manifest Number: 019618967JJK
Line Number: 8
Method Code: H141
Quantity Tons: 0.00100
Quantity Waste: 2.000000
Quantity Unit: P
Number of Containers: 1
Type of Container: Fiberboard or plastic drums, barrels, kegs
Quantity Type: Pounds
Federal Code: D001

Year: 2019
EM Manifest ID: 301041
Generator EPA ID: CAR000288456
Shipment Date: 2019-02-26
Manifest Number: 019618967JJK
Line Number: 8
Method Code: H141
Quantity Tons: 0.00100
Quantity Waste: 2.000000
Quantity Unit: P
Number of Containers: 1
Type of Container: Fiberboard or plastic drums, barrels, kegs
Quantity Type: Pounds
Federal Code: D007

Year: 2019
EM Manifest ID: 301041
Generator EPA ID: CAR000288456
Shipment Date: 2019-02-26
Manifest Number: 019618967JJK
Line Number: 8
Method Code: H141
Quantity Tons: 0.00100
Quantity Waste: 2.000000
Quantity Unit: P
Number of Containers: 1
Type of Container: Fiberboard or plastic drums, barrels, kegs
Quantity Type: Pounds
Federal Code: D009

Year: 2019
EM Manifest ID: 301041
Generator EPA ID: CAR000288456
Shipment Date: 2019-02-26
Manifest Number: 019618967JJK
Line Number: 8
Method Code: H141
Quantity Tons: 0.00100
Quantity Waste: 2.000000
Quantity Unit: P
Number of Containers: 1
Type of Container: Fiberboard or plastic drums, barrels, kegs

ALBERTSONS 597 (Continued) **S113149825**

Quantity Type:	Pounds
Federal Code:	D010
Year:	2019
EM Manifest ID:	301041
Generator EPA ID:	CAR000288456
Shipment Date:	2019-02-26
Manifest Number:	019618967JJK
Line Number:	8
Method Code:	H141
Quantity Tons:	0.00100
Quantity Waste:	2.000000
Quantity Unit:	P
Number of Containers:	1
Type of Container:	Fiberboard or plastic drums, barrels, kegs
Quantity Type:	Pounds
Federal Code:	D011
Year:	2019
EM Manifest ID:	301041
Generator EPA ID:	CAR000288456
Shipment Date:	2019-02-26
Manifest Number:	019618967JJK
Line Number:	8
Method Code:	H141
Quantity Tons:	0.00100
Quantity Waste:	2.000000
Quantity Unit:	P
Number of Containers:	1
Type of Container:	Fiberboard or plastic drums, barrels, kegs
Quantity Type:	Pounds
Federal Code:	D018
Year:	2019
EM Manifest ID:	301041
Generator EPA ID:	CAR000288456
Shipment Date:	2019-02-26
Manifest Number:	019618967JJK
Line Number:	8
Method Code:	H141
Quantity Tons:	0.00100
Quantity Waste:	2.000000
Quantity Unit:	P
Number of Containers:	1
Type of Container:	Fiberboard or plastic drums, barrels, kegs
Quantity Type:	Pounds
Federal Code:	D024
Year:	2019
EM Manifest ID:	301041
Generator EPA ID:	CAR000288456
Shipment Date:	2019-02-26
Manifest Number:	019618967JJK
Line Number:	8
Method Code:	H141
Quantity Tons:	0.00100
Quantity Waste:	2.000000

ALBERTSONS 597 (Continued) **S113149825**

Quantity Unit:	P
Number of Containers:	1
Type of Container:	Fiberboard or plastic drums, barrels, kegs
Quantity Type:	Pounds
Federal Code:	D026

Year:	2019
EM Manifest ID:	301041
Generator EPA ID:	CAR000288456
Shipment Date:	2019-02-26
Manifest Number:	019618967JJK
Line Number:	8
Method Code:	H141
Quantity Tons:	0.00100
Quantity Waste:	2.000000
Quantity Unit:	P
Number of Containers:	1
Type of Container:	Fiberboard or plastic drums, barrels, kegs
Quantity Type:	Pounds
Federal Code:	U035

Year:	2019
EM Manifest ID:	301041
Generator EPA ID:	CAR000288456
Shipment Date:	2019-02-26
Manifest Number:	019618967JJK
Line Number:	8
Method Code:	H141
Quantity Tons:	0.00100
Quantity Waste:	2.000000
Quantity Unit:	P
Number of Containers:	1
Type of Container:	Fiberboard or plastic drums, barrels, kegs
Quantity Type:	Pounds
Federal Code:	U058

Year:	2019
EM Manifest ID:	301041
Generator EPA ID:	CAR000288456
Shipment Date:	2019-02-26
Manifest Number:	019618967JJK
Line Number:	8
Method Code:	H141
Quantity Tons:	0.00100
Quantity Waste:	2.000000
Quantity Unit:	P
Number of Containers:	1
Type of Container:	Fiberboard or plastic drums, barrels, kegs
Quantity Type:	Pounds
Federal Code:	U059

Year:	2019
EM Manifest ID:	301041
Generator EPA ID:	CAR000288456
Shipment Date:	2019-02-26
Manifest Number:	019618967JJK
Line Number:	8

ALBERTSONS 597 (Continued) **S113149825**

Method Code: H141
Quantity Tons: 0.00100
Quantity Waste: 2.000000
Quantity Unit: P
Number of Containers: 1
Type of Container: Fiberboard or plastic drums, barrels, kegs
Quantity Type: Pounds
Federal Code: U089

Year: 2019
EM Manifest ID: 301041
Generator EPA ID: CAR000288456
Shipment Date: 2019-02-26
Manifest Number: 019618967JJK
Line Number: 8
Method Code: H141
Quantity Tons: 0.00100
Quantity Waste: 2.000000
Quantity Unit: P
Number of Containers: 1
Type of Container: Fiberboard or plastic drums, barrels, kegs
Quantity Type: Pounds
Federal Code: U122

Year: 2019
EM Manifest ID: 301041
Generator EPA ID: CAR000288456
Shipment Date: 2019-02-26
Manifest Number: 019618967JJK
Line Number: 8
Method Code: H141
Quantity Tons: 0.00100
Quantity Waste: 2.000000
Quantity Unit: P
Number of Containers: 1
Type of Container: Fiberboard or plastic drums, barrels, kegs
Quantity Type: Pounds
Federal Code: U150

Year: 2019
EM Manifest ID: 301041
Generator EPA ID: CAR000288456
Shipment Date: 2019-02-26
Manifest Number: 019618967JJK
Line Number: 8
Method Code: H141
Quantity Tons: 0.00100
Quantity Waste: 2.000000
Quantity Unit: P
Number of Containers: 1
Type of Container: Fiberboard or plastic drums, barrels, kegs
Quantity Type: Pounds
Federal Code: U187

Year: 2019
EM Manifest ID: 301041
Generator EPA ID: CAR000288456

ALBERTSONS 597 (Continued) **S113149825**

Shipment Date: 2019-02-26
Manifest Number: 019618967JJK
Line Number: 8
Method Code: H141
Quantity Tons: 0.00100
Quantity Waste: 2.000000
Quantity Unit: P
Number of Containers: 1
Type of Container: Fiberboard or plastic drums, barrels, kegs
Quantity Type: Pounds
Federal Code: U188

Year: 2019
EM Manifest ID: 301041
Generator EPA ID: CAR000288456
Shipment Date: 2019-02-26
Manifest Number: 019618967JJK
Line Number: 8
Method Code: H141
Quantity Tons: 0.00100
Quantity Waste: 2.000000
Quantity Unit: P
Number of Containers: 1
Type of Container: Fiberboard or plastic drums, barrels, kegs
Quantity Type: Pounds
Federal Code: U200

Year: 2019
EM Manifest ID: 301041
Generator EPA ID: CAR000288456
Shipment Date: 2019-02-26
Manifest Number: 019618967JJK
Line Number: 8
Method Code: H141
Quantity Tons: 0.00100
Quantity Waste: 2.000000
Quantity Unit: P
Number of Containers: 1
Type of Container: Fiberboard or plastic drums, barrels, kegs
Quantity Type: Pounds
Federal Code: U201

State:
Year: 2019
EM Manifest ID: 301041
Generator EPA ID: CAR000288456
Shipment Date: 2019-02-26
Manifest Number: 019618967JJK
Line Number: 1
Method Code: H039
Quantity Tons: 0.02000
Quantity Waste: 40.000000
Quantity Unit: P
Number of Containers: 10
Type of Container: Fiberboard or plastic drums, barrels, kegs
Quantity Type: Pounds
State Code: 331

ALBERTSONS 597 (Continued) **S113149825**

Year:	2019
EM Manifest ID:	301041
Generator EPA ID:	CAR000288456
Shipment Date:	2019-02-26
Manifest Number:	019618967JJK
Line Number:	2
Method Code:	H141
Quantity Tons:	0.00050
Quantity Waste:	1.000000
Quantity Unit:	P
Number of Containers:	1
Type of Container:	Fiberboard or plastic drums, barrels, kegs
Quantity Type:	Pounds
State Code:	331

Year:	2019
EM Manifest ID:	301041
Generator EPA ID:	CAR000288456
Shipment Date:	2019-02-26
Manifest Number:	019618967JJK
Line Number:	3
Method Code:	H039
Quantity Tons:	0.00100
Quantity Waste:	2.000000
Quantity Unit:	P
Number of Containers:	1
Type of Container:	Fiberboard or plastic drums, barrels, kegs
Quantity Type:	Pounds
State Code:	791

Year:	2019
EM Manifest ID:	301041
Generator EPA ID:	CAR000288456
Shipment Date:	2019-02-26
Manifest Number:	019618967JJK
Line Number:	4
Method Code:	H039
Quantity Tons:	0.00100
Quantity Waste:	2.000000
Quantity Unit:	P
Number of Containers:	1
Type of Container:	Fiberboard or plastic drums, barrels, kegs
Quantity Type:	Pounds
State Code:	141

Year:	2019
EM Manifest ID:	301041
Generator EPA ID:	CAR000288456
Shipment Date:	2019-02-26
Manifest Number:	019618967JJK
Line Number:	5
Method Code:	H132
Quantity Tons:	0.00100
Quantity Waste:	2.000000
Quantity Unit:	P
Number of Containers:	1
Type of Container:	Fiberboard or plastic drums, barrels, kegs

ALBERTSONS 597 (Continued) **S113149825**

Quantity Type:	Pounds
State Code:	331
Year:	2019
EM Manifest ID:	301041
Generator EPA ID:	CAR000288456
Shipment Date:	2019-02-26
Manifest Number:	019618967JJK
Line Number:	6
Method Code:	H141
Quantity Tons:	0.00050
Quantity Waste:	1.000000
Quantity Unit:	P
Number of Containers:	1
Type of Container:	Fiberboard or plastic drums, barrels, kegs
Quantity Type:	Pounds
State Code:	311
Year:	2019
EM Manifest ID:	301041
Generator EPA ID:	CAR000288456
Shipment Date:	2019-02-26
Manifest Number:	019618967JJK
Line Number:	7
Method Code:	H141
Quantity Tons:	0.00050
Quantity Waste:	1.000000
Quantity Unit:	P
Number of Containers:	1
Type of Container:	Fiberboard or plastic drums, barrels, kegs
Quantity Type:	Pounds
State Code:	311
Year:	2019
EM Manifest ID:	301041
Generator EPA ID:	CAR000288456
Shipment Date:	2019-02-26
Manifest Number:	019618967JJK
Line Number:	8
Method Code:	H141
Quantity Tons:	0.00100
Quantity Waste:	2.000000
Quantity Unit:	P
Number of Containers:	1
Type of Container:	Fiberboard or plastic drums, barrels, kegs
Quantity Type:	Pounds
State Code:	311
Year:	2019
EM Manifest ID:	301041
Generator EPA ID:	CAR000288456
Shipment Date:	2019-02-26
Manifest Number:	019618967JJK
Line Number:	9
Method Code:	H039
Quantity Tons:	0.04350
Quantity Waste:	87.000000

ALBERTSONS 597 (Continued) **S113149825**

Quantity Unit:	P
Number of Containers:	10
Type of Container:	Fiberboard or plastic drums, barrels, kegs
Quantity Type:	Pounds
State Code:	331

Year:	2019
EM Manifest ID:	688108
Shipment Date:	11/5/2019
Shipment Date:	11/5/2019
Receipt Date:	11/12/2019
Manifest Number:	020044555JJK
Generator EPA ID:	CAR000288456
Name:	ALBERTSONS 597
Address:	4541 CAMPUS DR
Address 2:	Not reported
City,State,Zip:	IRVINE 92612
Telephone:	800-451-8346
Contact:	Not reported
Contact Telephone:	208-395-4793
Contact Email:	Not reported
Transporter 1 EPA ID:	MIK435642742
Transporter Name:	Not reported
Transporter 1 Emergency Number:	Not reported
Transporter 2 EPA ID:	MIK435642742
Transporter Name 2:	Not reported
Transporter 2 Emergency Number:	Not reported
TSDF EPA ID:	NVT330010000
TSDF Name:	US ECOLOGY NEVADA, INC
TSDF Address 1:	HWY 95 11 MI S OF BEATTY
TSDF Address 2:	Not reported
TSDF City,State,Zip:	BEATTY 89003
TSDF Telephone:	800-839-3975
TSDFA EPA ID:	Not reported
Waste Code Description:	- Not reported
RCRA Code:	Not reported
Meth Code:	- Not reported
Quantity Tons:	Not reported
Waste Quantity:	Not reported
Quantity Unit:	Not reported

Federal:

Year:	2019
EM Manifest ID:	688108
Generator EPA ID:	CAR000288456
Shipment Date:	2019-11-05
Manifest Number:	020044555JJK
Line Number:	1
Method Code:	H141
Quantity Tons:	0.00400
Quantity Waste:	8.000000
Quantity Unit:	P
Number of Containers:	1
Type of Container:	Fiber or plastic boxes, cartons, cases
Quantity Type:	Pounds
Federal Code:	D001

ALBERTSONS 597 (Continued) **S113149825**

Year:	2019
EM Manifest ID:	688108
Generator EPA ID:	CAR000288456
Shipment Date:	2019-11-05
Manifest Number:	020044555JJK
Line Number:	1
Method Code:	H141
Quantity Tons:	0.00400
Quantity Waste:	8.000000
Quantity Unit:	P
Number of Containers:	1
Type of Container:	Fiber or plastic boxes, cartons, cases
Quantity Type:	Pounds
Federal Code:	D002

Year:	2019
EM Manifest ID:	688108
Generator EPA ID:	CAR000288456
Shipment Date:	2019-11-05
Manifest Number:	020044555JJK
Line Number:	2
Method Code:	H141
Quantity Tons:	0.00400
Quantity Waste:	8.000000
Quantity Unit:	P
Number of Containers:	1
Type of Container:	Fiber or plastic boxes, cartons, cases
Quantity Type:	Pounds
Federal Code:	D001

Year:	2019
EM Manifest ID:	688108
Generator EPA ID:	CAR000288456
Shipment Date:	2019-11-05
Manifest Number:	020044555JJK
Line Number:	2
Method Code:	H141
Quantity Tons:	0.00400
Quantity Waste:	8.000000
Quantity Unit:	P
Number of Containers:	1
Type of Container:	Fiber or plastic boxes, cartons, cases
Quantity Type:	Pounds
Federal Code:	D018

Year:	2019
EM Manifest ID:	688108
Generator EPA ID:	CAR000288456
Shipment Date:	2019-11-05
Manifest Number:	020044555JJK
Line Number:	2
Method Code:	H141
Quantity Tons:	0.00400
Quantity Waste:	8.000000
Quantity Unit:	P
Number of Containers:	1
Type of Container:	Fiber or plastic boxes, cartons, cases

ALBERTSONS 597 (Continued) **S113149825**

Quantity Type:	Pounds
Federal Code:	D035
Year:	2019
EM Manifest ID:	688108
Generator EPA ID:	CAR000288456
Shipment Date:	2019-11-05
Manifest Number:	020044555JJK
Line Number:	2
Method Code:	H141
Quantity Tons:	0.00400
Quantity Waste:	8.000000
Quantity Unit:	P
Number of Containers:	1
Type of Container:	Fiber or plastic boxes, cartons, cases
Quantity Type:	Pounds
Federal Code:	U002
Year:	2019
EM Manifest ID:	688108
Generator EPA ID:	CAR000288456
Shipment Date:	2019-11-05
Manifest Number:	020044555JJK
Line Number:	2
Method Code:	H141
Quantity Tons:	0.00400
Quantity Waste:	8.000000
Quantity Unit:	P
Number of Containers:	1
Type of Container:	Fiber or plastic boxes, cartons, cases
Quantity Type:	Pounds
Federal Code:	U117
Year:	2019
EM Manifest ID:	688108
Generator EPA ID:	CAR000288456
Shipment Date:	2019-11-05
Manifest Number:	020044555JJK
Line Number:	2
Method Code:	H141
Quantity Tons:	0.00400
Quantity Waste:	8.000000
Quantity Unit:	P
Number of Containers:	1
Type of Container:	Fiber or plastic boxes, cartons, cases
Quantity Type:	Pounds
Federal Code:	U154
Year:	2019
EM Manifest ID:	688108
Generator EPA ID:	CAR000288456
Shipment Date:	2019-11-05
Manifest Number:	020044555JJK
Line Number:	2
Method Code:	H141
Quantity Tons:	0.00400
Quantity Waste:	8.000000

ALBERTSONS 597 (Continued) **S113149825**

Quantity Unit:	P
Number of Containers:	1
Type of Container:	Fiber or plastic boxes, cartons, cases
Quantity Type:	Pounds
Federal Code:	U159

Year:	2019
EM Manifest ID:	688108
Generator EPA ID:	CAR000288456
Shipment Date:	2019-11-05
Manifest Number:	020044555JJK
Line Number:	3
Method Code:	H039
Quantity Tons:	0.00100
Quantity Waste:	2.000000
Quantity Unit:	P
Number of Containers:	1
Type of Container:	Fiberboard or plastic drums, barrels, kegs
Quantity Type:	Pounds
Federal Code:	D002

Year:	2019
EM Manifest ID:	688108
Generator EPA ID:	CAR000288456
Shipment Date:	2019-11-05
Manifest Number:	020044555JJK
Line Number:	4
Method Code:	H132
Quantity Tons:	0.00050
Quantity Waste:	1.000000
Quantity Unit:	P
Number of Containers:	1
Type of Container:	Fiberboard or plastic drums, barrels, kegs
Quantity Type:	Pounds
Federal Code:	D010

Year:	2019
EM Manifest ID:	688108
Generator EPA ID:	CAR000288456
Shipment Date:	2019-11-05
Manifest Number:	020044555JJK
Line Number:	5
Method Code:	H132
Quantity Tons:	0.00150
Quantity Waste:	3.000000
Quantity Unit:	P
Number of Containers:	1
Type of Container:	Fiber or plastic boxes, cartons, cases
Quantity Type:	Pounds
Federal Code:	D007

Year:	2019
EM Manifest ID:	688108
Generator EPA ID:	CAR000288456
Shipment Date:	2019-11-05
Manifest Number:	020044555JJK
Line Number:	5

ALBERTSONS 597 (Continued) **S113149825**

Method Code:	H132
Quantity Tons:	0.00150
Quantity Waste:	3.000000
Quantity Unit:	P
Number of Containers:	1
Type of Container:	Fiber or plastic boxes, cartons, cases
Quantity Type:	Pounds
Federal Code:	D010

Year:	2019
EM Manifest ID:	688108
Generator EPA ID:	CAR000288456
Shipment Date:	2019-11-05
Manifest Number:	020044555JJK
Line Number:	5
Method Code:	H132
Quantity Tons:	0.00150
Quantity Waste:	3.000000
Quantity Unit:	P
Number of Containers:	1
Type of Container:	Fiber or plastic boxes, cartons, cases
Quantity Type:	Pounds
Federal Code:	D011

Year:	2019
EM Manifest ID:	688108
Generator EPA ID:	CAR000288456
Shipment Date:	2019-11-05
Manifest Number:	020044555JJK
Line Number:	6
Method Code:	H141
Quantity Tons:	0.00050
Quantity Waste:	1.000000
Quantity Unit:	P
Number of Containers:	1
Type of Container:	Fiber or plastic boxes, cartons, cases
Quantity Type:	Pounds
Federal Code:	D001

Year:	2019
EM Manifest ID:	688108
Generator EPA ID:	CAR000288456
Shipment Date:	2019-11-05
Manifest Number:	020044555JJK
Line Number:	6
Method Code:	H141
Quantity Tons:	0.00050
Quantity Waste:	1.000000
Quantity Unit:	P
Number of Containers:	1
Type of Container:	Fiber or plastic boxes, cartons, cases
Quantity Type:	Pounds
Federal Code:	D005

Year:	2019
EM Manifest ID:	688108
Generator EPA ID:	CAR000288456

ALBERTSONS 597 (Continued) **S113149825**

Shipment Date:	2019-11-05
Manifest Number:	020044555JJK
Line Number:	6
Method Code:	H141
Quantity Tons:	0.00050
Quantity Waste:	1.000000
Quantity Unit:	P
Number of Containers:	1
Type of Container:	Fiber or plastic boxes, cartons, cases
Quantity Type:	Pounds
Federal Code:	D006

Year:	2019
EM Manifest ID:	688108
Generator EPA ID:	CAR000288456
Shipment Date:	2019-11-05
Manifest Number:	020044555JJK
Line Number:	6
Method Code:	H141
Quantity Tons:	0.00050
Quantity Waste:	1.000000
Quantity Unit:	P
Number of Containers:	1
Type of Container:	Fiber or plastic boxes, cartons, cases
Quantity Type:	Pounds
Federal Code:	D007

Year:	2019
EM Manifest ID:	688108
Generator EPA ID:	CAR000288456
Shipment Date:	2019-11-05
Manifest Number:	020044555JJK
Line Number:	6
Method Code:	H141
Quantity Tons:	0.00050
Quantity Waste:	1.000000
Quantity Unit:	P
Number of Containers:	1
Type of Container:	Fiber or plastic boxes, cartons, cases
Quantity Type:	Pounds
Federal Code:	D008

Year:	2019
EM Manifest ID:	688108
Generator EPA ID:	CAR000288456
Shipment Date:	2019-11-05
Manifest Number:	020044555JJK
Line Number:	6
Method Code:	H141
Quantity Tons:	0.00050
Quantity Waste:	1.000000
Quantity Unit:	P
Number of Containers:	1
Type of Container:	Fiber or plastic boxes, cartons, cases
Quantity Type:	Pounds
Federal Code:	D009

ALBERTSONS 597 (Continued) **S113149825**

Year:	2019
EM Manifest ID:	688108
Generator EPA ID:	CAR000288456
Shipment Date:	2019-11-05
Manifest Number:	020044555JJK
Line Number:	6
Method Code:	H141
Quantity Tons:	0.00050
Quantity Waste:	1.000000
Quantity Unit:	P
Number of Containers:	1
Type of Container:	Fiber or plastic boxes, cartons, cases
Quantity Type:	Pounds
Federal Code:	D010

Year:	2019
EM Manifest ID:	688108
Generator EPA ID:	CAR000288456
Shipment Date:	2019-11-05
Manifest Number:	020044555JJK
Line Number:	6
Method Code:	H141
Quantity Tons:	0.00050
Quantity Waste:	1.000000
Quantity Unit:	P
Number of Containers:	1
Type of Container:	Fiber or plastic boxes, cartons, cases
Quantity Type:	Pounds
Federal Code:	D011

Year:	2019
EM Manifest ID:	688108
Generator EPA ID:	CAR000288456
Shipment Date:	2019-11-05
Manifest Number:	020044555JJK
Line Number:	6
Method Code:	H141
Quantity Tons:	0.00050
Quantity Waste:	1.000000
Quantity Unit:	P
Number of Containers:	1
Type of Container:	Fiber or plastic boxes, cartons, cases
Quantity Type:	Pounds
Federal Code:	D018

Year:	2019
EM Manifest ID:	688108
Generator EPA ID:	CAR000288456
Shipment Date:	2019-11-05
Manifest Number:	020044555JJK
Line Number:	6
Method Code:	H141
Quantity Tons:	0.00050
Quantity Waste:	1.000000
Quantity Unit:	P
Number of Containers:	1
Type of Container:	Fiber or plastic boxes, cartons, cases

ALBERTSONS 597 (Continued) **S113149825**

Quantity Type:	Pounds
Federal Code:	D024

Year:	2019
EM Manifest ID:	688108
Generator EPA ID:	CAR000288456
Shipment Date:	2019-11-05
Manifest Number:	020044555JJK
Line Number:	6
Method Code:	H141
Quantity Tons:	0.00050
Quantity Waste:	1.000000
Quantity Unit:	P
Number of Containers:	1
Type of Container:	Fiber or plastic boxes, cartons, cases
Quantity Type:	Pounds
Federal Code:	D026

Year:	2019
EM Manifest ID:	688108
Generator EPA ID:	CAR000288456
Shipment Date:	2019-11-05
Manifest Number:	020044555JJK
Line Number:	6
Method Code:	H141
Quantity Tons:	0.00050
Quantity Waste:	1.000000
Quantity Unit:	P
Number of Containers:	1
Type of Container:	Fiber or plastic boxes, cartons, cases
Quantity Type:	Pounds
Federal Code:	U002

Year:	2019
EM Manifest ID:	688108
Generator EPA ID:	CAR000288456
Shipment Date:	2019-11-05
Manifest Number:	020044555JJK
Line Number:	6
Method Code:	H141
Quantity Tons:	0.00050
Quantity Waste:	1.000000
Quantity Unit:	P
Number of Containers:	1
Type of Container:	Fiber or plastic boxes, cartons, cases
Quantity Type:	Pounds
Federal Code:	U010

Year:	2019
EM Manifest ID:	688108
Generator EPA ID:	CAR000288456
Shipment Date:	2019-11-05
Manifest Number:	020044555JJK
Line Number:	6
Method Code:	H141
Quantity Tons:	0.00050
Quantity Waste:	1.000000

ALBERTSONS 597 (Continued) **S113149825**

Quantity Unit:	P
Number of Containers:	1
Type of Container:	Fiber or plastic boxes, cartons, cases
Quantity Type:	Pounds
Federal Code:	U019

Year:	2019
EM Manifest ID:	688108
Generator EPA ID:	CAR000288456
Shipment Date:	2019-11-05
Manifest Number:	020044555JJK
Line Number:	6
Method Code:	H141
Quantity Tons:	0.00050
Quantity Waste:	1.000000
Quantity Unit:	P
Number of Containers:	1
Type of Container:	Fiber or plastic boxes, cartons, cases
Quantity Type:	Pounds
Federal Code:	U035

Year:	2019
EM Manifest ID:	688108
Generator EPA ID:	CAR000288456
Shipment Date:	2019-11-05
Manifest Number:	020044555JJK
Line Number:	6
Method Code:	H141
Quantity Tons:	0.00050
Quantity Waste:	1.000000
Quantity Unit:	P
Number of Containers:	1
Type of Container:	Fiber or plastic boxes, cartons, cases
Quantity Type:	Pounds
Federal Code:	U044

Year:	2019
EM Manifest ID:	688108
Generator EPA ID:	CAR000288456
Shipment Date:	2019-11-05
Manifest Number:	020044555JJK
Line Number:	6
Method Code:	H141
Quantity Tons:	0.00050
Quantity Waste:	1.000000
Quantity Unit:	P
Number of Containers:	1
Type of Container:	Fiber or plastic boxes, cartons, cases
Quantity Type:	Pounds
Federal Code:	U058

Year:	2019
EM Manifest ID:	688108
Generator EPA ID:	CAR000288456
Shipment Date:	2019-11-05
Manifest Number:	020044555JJK
Line Number:	6

ALBERTSONS 597 (Continued) **S113149825**

Method Code:	H141
Quantity Tons:	0.00050
Quantity Waste:	1.000000
Quantity Unit:	P
Number of Containers:	1
Type of Container:	Fiber or plastic boxes, cartons, cases
Quantity Type:	Pounds
Federal Code:	U059

Year:	2019
EM Manifest ID:	688108
Generator EPA ID:	CAR000288456
Shipment Date:	2019-11-05
Manifest Number:	020044555JJK
Line Number:	6
Method Code:	H141
Quantity Tons:	0.00050
Quantity Waste:	1.000000
Quantity Unit:	P
Number of Containers:	1
Type of Container:	Fiber or plastic boxes, cartons, cases
Quantity Type:	Pounds
Federal Code:	U089

Year:	2019
EM Manifest ID:	688108
Generator EPA ID:	CAR000288456
Shipment Date:	2019-11-05
Manifest Number:	020044555JJK
Line Number:	6
Method Code:	H141
Quantity Tons:	0.00050
Quantity Waste:	1.000000
Quantity Unit:	P
Number of Containers:	1
Type of Container:	Fiber or plastic boxes, cartons, cases
Quantity Type:	Pounds
Federal Code:	U122

Year:	2019
EM Manifest ID:	688108
Generator EPA ID:	CAR000288456
Shipment Date:	2019-11-05
Manifest Number:	020044555JJK
Line Number:	6
Method Code:	H141
Quantity Tons:	0.00050
Quantity Waste:	1.000000
Quantity Unit:	P
Number of Containers:	1
Type of Container:	Fiber or plastic boxes, cartons, cases
Quantity Type:	Pounds
Federal Code:	U129

Year:	2019
EM Manifest ID:	688108
Generator EPA ID:	CAR000288456

ALBERTSONS 597 (Continued) **S113149825**

Shipment Date:	2019-11-05
Manifest Number:	020044555JJK
Line Number:	6
Method Code:	H141
Quantity Tons:	0.00050
Quantity Waste:	1.000000
Quantity Unit:	P
Number of Containers:	1
Type of Container:	Fiber or plastic boxes, cartons, cases
Quantity Type:	Pounds
Federal Code:	U132

Year:	2019
EM Manifest ID:	688108
Generator EPA ID:	CAR000288456
Shipment Date:	2019-11-05
Manifest Number:	020044555JJK
Line Number:	6
Method Code:	H141
Quantity Tons:	0.00050
Quantity Waste:	1.000000
Quantity Unit:	P
Number of Containers:	1
Type of Container:	Fiber or plastic boxes, cartons, cases
Quantity Type:	Pounds
Federal Code:	U144

Year:	2019
EM Manifest ID:	688108
Generator EPA ID:	CAR000288456
Shipment Date:	2019-11-05
Manifest Number:	020044555JJK
Line Number:	6
Method Code:	H141
Quantity Tons:	0.00050
Quantity Waste:	1.000000
Quantity Unit:	P
Number of Containers:	1
Type of Container:	Fiber or plastic boxes, cartons, cases
Quantity Type:	Pounds
Federal Code:	U187

Year:	2019
EM Manifest ID:	688108
Generator EPA ID:	CAR000288456
Shipment Date:	2019-11-05
Manifest Number:	020044555JJK
Line Number:	6
Method Code:	H141
Quantity Tons:	0.00050
Quantity Waste:	1.000000
Quantity Unit:	P
Number of Containers:	1
Type of Container:	Fiber or plastic boxes, cartons, cases
Quantity Type:	Pounds
Federal Code:	U188

ALBERTSONS 597 (Continued) **S113149825**

Year:	2019
EM Manifest ID:	688108
Generator EPA ID:	CAR000288456
Shipment Date:	2019-11-05
Manifest Number:	020044555JJK
Line Number:	6
Method Code:	H141
Quantity Tons:	0.00050
Quantity Waste:	1.000000
Quantity Unit:	P
Number of Containers:	1
Type of Container:	Fiber or plastic boxes, cartons, cases
Quantity Type:	Pounds
Federal Code:	U200

Year:	2019
EM Manifest ID:	688108
Generator EPA ID:	CAR000288456
Shipment Date:	2019-11-05
Manifest Number:	020044555JJK
Line Number:	6
Method Code:	H141
Quantity Tons:	0.00050
Quantity Waste:	1.000000
Quantity Unit:	P
Number of Containers:	1
Type of Container:	Fiber or plastic boxes, cartons, cases
Quantity Type:	Pounds
Federal Code:	U201

Year:	2019
EM Manifest ID:	688108
Generator EPA ID:	CAR000288456
Shipment Date:	2019-11-05
Manifest Number:	020044555JJK
Line Number:	6
Method Code:	H141
Quantity Tons:	0.00050
Quantity Waste:	1.000000
Quantity Unit:	P
Number of Containers:	1
Type of Container:	Fiber or plastic boxes, cartons, cases
Quantity Type:	Pounds
Federal Code:	U206

Year:	2019
EM Manifest ID:	688108
Generator EPA ID:	CAR000288456
Shipment Date:	2019-11-05
Manifest Number:	020044555JJK
Line Number:	6
Method Code:	H141
Quantity Tons:	0.00050
Quantity Waste:	1.000000
Quantity Unit:	P
Number of Containers:	1
Type of Container:	Fiber or plastic boxes, cartons, cases

ALBERTSONS 597 (Continued) **S113149825**

Quantity Type: Pounds
Federal Code: U239

Year: 2019
EM Manifest ID: 688108
Generator EPA ID: CAR000288456
Shipment Date: 2019-11-05
Manifest Number: 020044555JJK
Line Number: 6
Method Code: H141
Quantity Tons: 0.00050
Quantity Waste: 1.000000
Quantity Unit: P
Number of Containers: 1
Type of Container: Fiber or plastic boxes, cartons, cases
Quantity Type: Pounds
Federal Code: U248

Year: 2019
EM Manifest ID: 688108
Generator EPA ID: CAR000288456
Shipment Date: 2019-11-05
Manifest Number: 020044555JJK
Line Number: 7
Method Code: H141
Quantity Tons: 0.00050
Quantity Waste: 1.000000
Quantity Unit: P
Number of Containers: 1
Type of Container: Fiber or plastic boxes, cartons, cases
Quantity Type: Pounds
Federal Code: P001

State:
Year: 2019
EM Manifest ID: 688108
Generator EPA ID: CAR000288456
Shipment Date: 2019-11-05
Manifest Number: 020044555JJK
Line Number: 1
Method Code: H141
Quantity Tons: 0.00400
Quantity Waste: 8.000000
Quantity Unit: P
Number of Containers: 1
Type of Container: Fiber or plastic boxes, cartons, cases
Quantity Type: Pounds
State Code: 331

Year: 2019
EM Manifest ID: 688108
Generator EPA ID: CAR000288456
Shipment Date: 2019-11-05
Manifest Number: 020044555JJK
Line Number: 2
Method Code: H141
Quantity Tons: 0.00400

ALBERTSONS 597 (Continued) **S113149825**

Quantity Waste:	8.000000
Quantity Unit:	P
Number of Containers:	1
Type of Container:	Fiber or plastic boxes, cartons, cases
Quantity Type:	Pounds
State Code:	343

Year:	2019
EM Manifest ID:	688108
Generator EPA ID:	CAR000288456
Shipment Date:	2019-11-05
Manifest Number:	020044555JJK
Line Number:	3
Method Code:	H039
Quantity Tons:	0.00100
Quantity Waste:	2.000000
Quantity Unit:	P
Number of Containers:	1
Type of Container:	Fiberboard or plastic drums, barrels, kegs
Quantity Type:	Pounds
State Code:	141

Year:	2019
EM Manifest ID:	688108
Generator EPA ID:	CAR000288456
Shipment Date:	2019-11-05
Manifest Number:	020044555JJK
Line Number:	4
Method Code:	H132
Quantity Tons:	0.00050
Quantity Waste:	1.000000
Quantity Unit:	P
Number of Containers:	1
Type of Container:	Fiberboard or plastic drums, barrels, kegs
Quantity Type:	Pounds
State Code:	331

Year:	2019
EM Manifest ID:	688108
Generator EPA ID:	CAR000288456
Shipment Date:	2019-11-05
Manifest Number:	020044555JJK
Line Number:	5
Method Code:	H132
Quantity Tons:	0.00150
Quantity Waste:	3.000000
Quantity Unit:	P
Number of Containers:	1
Type of Container:	Fiber or plastic boxes, cartons, cases
Quantity Type:	Pounds
State Code:	331

Year:	2019
EM Manifest ID:	688108
Generator EPA ID:	CAR000288456
Shipment Date:	2019-11-05
Manifest Number:	020044555JJK

ALBERTSONS 597 (Continued) **S113149825**

Line Number:	6
Method Code:	H141
Quantity Tons:	0.00050
Quantity Waste:	1.000000
Quantity Unit:	P
Number of Containers:	1
Type of Container:	Fiber or plastic boxes, cartons, cases
Quantity Type:	Pounds
State Code:	311
Year:	2019
EM Manifest ID:	688108
Generator EPA ID:	CAR000288456
Shipment Date:	2019-11-05
Manifest Number:	020044555JJK
Line Number:	7
Method Code:	H141
Quantity Tons:	0.00050
Quantity Waste:	1.000000
Quantity Unit:	P
Number of Containers:	1
Type of Container:	Fiber or plastic boxes, cartons, cases
Quantity Type:	Pounds
State Code:	311
Year:	2019
EM Manifest ID:	688108
Generator EPA ID:	CAR000288456
Shipment Date:	2019-11-05
Manifest Number:	020044555JJK
Line Number:	8
Method Code:	H039
Quantity Tons:	0.03700
Quantity Waste:	74.000000
Quantity Unit:	P
Number of Containers:	1
Type of Container:	Fiber or plastic boxes, cartons, cases
Quantity Type:	Pounds
State Code:	331

Additional Information:

Year:	2013
Gen EPA ID:	CAL000324822
Shipment Date:	20130214
Creation Date:	7/3/2013 22:15:06
Receipt Date:	20130226
Manifest ID:	006291726FLE
Trans EPA ID:	MNS000110924
Trans Name:	STERICYCLE SPECIALTY WASTE SOLUTIONS INC
Trans 2 EPA ID:	OKD981588791
Trans 2 Name:	TRIAD TRANSPORT INC
TSDF EPA ID:	INR000110197
Trans Name:	STERICYCLE INC
TSDF Alt EPA ID:	Not reported
TSDF Alt Name:	Not reported

ALBERTSONS 597 (Continued) **S113149825**

Waste Code Description:	214 - Unspecified solvent mixture
RCRA Code:	Not reported
Meth Code:	H141 - Storage, Bulking, And/Or Transfer Off Site--No Treatment/Reovery (H010-H129) Or (H131-H135)
Quantity Tons:	0.002
Waste Quantity:	4
Quantity Unit:	P
Additional Code 1:	Not reported
Additional Code 2:	Not reported
Additional Code 3:	Not reported
Additional Code 4:	Not reported
Additional Code 5:	Not reported
Shipment Date:	20130214
Creation Date:	7/3/2013 22:15:06
Receipt Date:	20130226
Manifest ID:	006291726FLE
Trans EPA ID:	MNS000110924
Trans Name:	STERICYCLE SPECIALTY WASTE SOLUTIONS INC
Trans 2 EPA ID:	OKD981588791
Trans 2 Name:	TRIAD TRANSPORT INC
TSDF EPA ID:	INR000110197
Trans Name:	STERICYCLE INC
TSDF Alt EPA ID:	Not reported
TSDF Alt Name:	Not reported
Waste Code Description:	311 - Pharmaceutical waste
RCRA Code:	D010
Meth Code:	H141 - Storage, Bulking, And/Or Transfer Off Site--No Treatment/Reovery (H010-H129) Or (H131-H135)
Quantity Tons:	0.001
Waste Quantity:	2
Quantity Unit:	P
Additional Code 1:	D007
Additional Code 2:	Not reported
Additional Code 3:	Not reported
Additional Code 4:	Not reported
Additional Code 5:	Not reported
Shipment Date:	20130214
Creation Date:	7/3/2013 22:15:06
Receipt Date:	20130226
Manifest ID:	006291726FLE
Trans EPA ID:	MNS000110924
Trans Name:	STERICYCLE SPECIALTY WASTE SOLUTIONS INC
Trans 2 EPA ID:	OKD981588791
Trans 2 Name:	TRIAD TRANSPORT INC
TSDF EPA ID:	INR000110197
Trans Name:	STERICYCLE INC
TSDF Alt EPA ID:	Not reported
TSDF Alt Name:	Not reported
Waste Code Description:	311 - Pharmaceutical waste
RCRA Code:	P001
Meth Code:	H141 - Storage, Bulking, And/Or Transfer Off Site--No Treatment/Reovery (H010-H129) Or (H131-H135)
Quantity Tons:	0.0005
Waste Quantity:	1
Quantity Unit:	P

ALBERTSONS 597 (Continued) **S113149825**

Additional Code 1:	Not reported
Additional Code 2:	Not reported
Additional Code 3:	Not reported
Additional Code 4:	Not reported
Additional Code 5:	Not reported

Additional Information:

Year:	2012
Gen EPA ID:	CAL000324822
Shipment Date:	20121101
Creation Date:	3/26/2013 22:15:29
Receipt Date:	20121109
Manifest ID:	005865626FLE
Trans EPA ID:	MNS000110924
Trans Name:	STERICYCLE SPECIALTY WASTE SOLUTIONS INC
Trans 2 EPA ID:	OKD981588791
Trans 2 Name:	TRIAD TRANSPORT INC
TSDF EPA ID:	INR000110197
Trans Name:	STERICYCLE INC
TSDF Alt EPA ID:	Not reported
TSDF Alt Name:	Not reported
Waste Code Description:	311 - Pharmaceutical waste
RCRA Code:	P075
Meth Code:	H141 - Storage, Bulking, And/Or Transfer Off Site--No Treatment/Reovery (H010-H129) Or (H131-H135)
Quantity Tons:	0.0005
Waste Quantity:	1
Quantity Unit:	P
Additional Code 1:	P001
Additional Code 2:	Not reported
Additional Code 3:	Not reported
Additional Code 4:	Not reported
Additional Code 5:	Not reported
Shipment Date:	20121101
Creation Date:	3/26/2013 22:15:29
Receipt Date:	20121109
Manifest ID:	005865626FLE
Trans EPA ID:	MNS000110924
Trans Name:	STERICYCLE SPECIALTY WASTE SOLUTIONS INC
Trans 2 EPA ID:	OKD981588791
Trans 2 Name:	TRIAD TRANSPORT INC
TSDF EPA ID:	INR000110197
Trans Name:	STERICYCLE INC
TSDF Alt EPA ID:	Not reported
TSDF Alt Name:	Not reported
Waste Code Description:	311 - Pharmaceutical waste
RCRA Code:	D010
Meth Code:	H141 - Storage, Bulking, And/Or Transfer Off Site--No Treatment/Reovery (H010-H129) Or (H131-H135)
Quantity Tons:	0.0025
Waste Quantity:	5
Quantity Unit:	P
Additional Code 1:	D007
Additional Code 2:	Not reported
Additional Code 3:	Not reported

ALBERTSONS 597 (Continued) **S113149825**

Additional Code 4:	Not reported
Additional Code 5:	Not reported
Shipment Date:	20120806
Creation Date:	1/12/2013 22:15:35
Receipt Date:	20120821
Manifest ID:	005509573FLE
Trans EPA ID:	MNS000110924
Trans Name:	STERICYCLE SPECIALTY WASTE SOLUTIONS INC
Trans 2 EPA ID:	OKD981588791
Trans 2 Name:	TRIAD TRANSPORT INC
TSDF EPA ID:	INR000110197
Trans Name:	STERICYCLE INC
TSDF Alt EPA ID:	Not reported
TSDF Alt Name:	Not reported
Waste Code Description:	311 - Pharmaceutical waste
RCRA Code:	D010
Meth Code:	H141 - Storage, Bulking, And/Or Transfer Off Site--No Treatment/Reovery (H010-H129) Or (H131-H135)
Quantity Tons:	0.0025
Waste Quantity:	5
Quantity Unit:	P
Additional Code 1:	D007
Additional Code 2:	Not reported
Additional Code 3:	Not reported
Additional Code 4:	Not reported
Additional Code 5:	Not reported
Shipment Date:	20120806
Creation Date:	1/12/2013 22:15:35
Receipt Date:	20120821
Manifest ID:	005509573FLE
Trans EPA ID:	MNS000110924
Trans Name:	STERICYCLE SPECIALTY WASTE SOLUTIONS INC
Trans 2 EPA ID:	OKD981588791
Trans 2 Name:	TRIAD TRANSPORT INC
TSDF EPA ID:	INR000110197
Trans Name:	STERICYCLE INC
TSDF Alt EPA ID:	Not reported
TSDF Alt Name:	Not reported
Waste Code Description:	214 - Unspecified solvent mixture
RCRA Code:	D001
Meth Code:	H141 - Storage, Bulking, And/Or Transfer Off Site--No Treatment/Reovery (H010-H129) Or (H131-H135)
Quantity Tons:	0.0015
Waste Quantity:	3
Quantity Unit:	P
Additional Code 1:	Not reported
Additional Code 2:	Not reported
Additional Code 3:	Not reported
Additional Code 4:	Not reported
Additional Code 5:	Not reported
Shipment Date:	20120806
Creation Date:	1/12/2013 22:15:35
Receipt Date:	20120821
Manifest ID:	005509573FLE

ALBERTSONS 597 (Continued) **S113149825**

Trans EPA ID:	MNS000110924
Trans Name:	STERICYCLE SPECIALTY WASTE SOLUTIONS INC
Trans 2 EPA ID:	OKD981588791
Trans 2 Name:	TRIAD TRANSPORT INC
TSDF EPA ID:	INR000110197
Trans Name:	STERICYCLE INC
TSDF Alt EPA ID:	Not reported
TSDF Alt Name:	Not reported
Waste Code Description:	122 - Alkaline solution without metals (pH > 12.5
RCRA Code:	D002
Meth Code:	H141 - Storage, Bulking, And/Or Transfer Off Site--No Treatment/Reovery (H010-H129) Or (H131-H135)
Quantity Tons:	0.003
Waste Quantity:	6
Quantity Unit:	P
Additional Code 1:	Not reported
Additional Code 2:	Not reported
Additional Code 3:	Not reported
Additional Code 4:	Not reported
Additional Code 5:	Not reported
Shipment Date:	20120806
Creation Date:	1/12/2013 22:15:35
Receipt Date:	20120821
Manifest ID:	005509573FLE
Trans EPA ID:	MNS000110924
Trans Name:	STERICYCLE SPECIALTY WASTE SOLUTIONS INC
Trans 2 EPA ID:	OKD981588791
Trans 2 Name:	TRIAD TRANSPORT INC
TSDF EPA ID:	INR000110197
Trans Name:	STERICYCLE INC
TSDF Alt EPA ID:	Not reported
TSDF Alt Name:	Not reported
Waste Code Description:	311 - Pharmaceutical waste
RCRA Code:	P075
Meth Code:	H141 - Storage, Bulking, And/Or Transfer Off Site--No Treatment/Reovery (H010-H129) Or (H131-H135)
Quantity Tons:	0.0005
Waste Quantity:	1
Quantity Unit:	P
Additional Code 1:	P001
Additional Code 2:	Not reported
Additional Code 3:	Not reported
Additional Code 4:	Not reported
Additional Code 5:	Not reported
Shipment Date:	20120417
Creation Date:	10/19/2012 22:15:28
Receipt Date:	20120430
Manifest ID:	005139464FLE
Trans EPA ID:	MNS000110924
Trans Name:	STERICYCLE SPECIALTY WASTE SOLUTIONS INC
Trans 2 EPA ID:	OKD981588791
Trans 2 Name:	TRIAD TRANSPORT INC
TSDF EPA ID:	INR000110197
Trans Name:	STERICYCLE INC
TSDF Alt EPA ID:	Not reported

ALBERTSONS 597 (Continued) **S113149825**

TSDF Alt Name:	Not reported
Waste Code Description:	311 - Pharmaceutical waste
RCRA Code:	D010
Meth Code:	H141 - Storage, Bulking, And/Or Transfer Off Site--No Treatment/Reovery (H010-H129) Or (H131-H135)
Quantity Tons:	0.001
Waste Quantity:	2
Quantity Unit:	P
Additional Code 1:	D007
Additional Code 2:	Not reported
Additional Code 3:	Not reported
Additional Code 4:	Not reported
Additional Code 5:	Not reported
Shipment Date:	20120417
Creation Date:	10/19/2012 22:15:28
Receipt Date:	20120430
Manifest ID:	005139464FLE
Trans EPA ID:	MNS000110924
Trans Name:	STERICYCLE SPECIALTY WASTE SOLUTIONS INC
Trans 2 EPA ID:	OKD981588791
Trans 2 Name:	TRIAD TRANSPORT INC
TSDF EPA ID:	INR000110197
Trans Name:	STERICYCLE INC
TSDF Alt EPA ID:	Not reported
TSDF Alt Name:	Not reported
Waste Code Description:	311 - Pharmaceutical waste
RCRA Code:	P075
Meth Code:	H141 - Storage, Bulking, And/Or Transfer Off Site--No Treatment/Reovery (H010-H129) Or (H131-H135)
Quantity Tons:	0.0005
Waste Quantity:	1
Quantity Unit:	P
Additional Code 1:	P001
Additional Code 2:	Not reported
Additional Code 3:	Not reported
Additional Code 4:	Not reported
Additional Code 5:	Not reported
Shipment Date:	20120417
Creation Date:	10/19/2012 22:15:28
Receipt Date:	20120430
Manifest ID:	005139464FLE
Trans EPA ID:	MNS000110924
Trans Name:	STERICYCLE SPECIALTY WASTE SOLUTIONS INC
Trans 2 EPA ID:	OKD981588791
Trans 2 Name:	TRIAD TRANSPORT INC
TSDF EPA ID:	INR000110197
Trans Name:	STERICYCLE INC
TSDF Alt EPA ID:	Not reported
TSDF Alt Name:	Not reported
Waste Code Description:	214 - Unspecified solvent mixture
RCRA Code:	D001
Meth Code:	H141 - Storage, Bulking, And/Or Transfer Off Site--No Treatment/Reovery (H010-H129) Or (H131-H135)
Quantity Tons:	0.011
Waste Quantity:	22

ALBERTSONS 597 (Continued) **S113149825**

Quantity Unit:	P
Additional Code 1:	Not reported
Additional Code 2:	Not reported
Additional Code 3:	Not reported
Additional Code 4:	Not reported
Additional Code 5:	Not reported

Additional Information:

Year:	2011
Gen EPA ID:	CAL000324822
Shipment Date:	20111025
Creation Date:	4/11/2012 20:30:30
Receipt Date:	20111103
Manifest ID:	005014574FLE
Trans EPA ID:	MNS000110924
Trans Name:	STERICYCLE SPECIALTY WASTE SOLUTIONS INC
Trans 2 EPA ID:	OKD981588791
Trans 2 Name:	TRIAD TRANSPORT INC
TSDF EPA ID:	INR000110197
Trans Name:	STERICYCLE INC
TSDF Alt EPA ID:	Not reported
TSDF Alt Name:	Not reported
Waste Code Description:	311 - Pharmaceutical waste
RCRA Code:	D010
Meth Code:	H141 - Storage, Bulking, And/Or Transfer Off Site--No Treatment/Reovery (H010-H129) Or (H131-H135)
Quantity Tons:	0.0005
Waste Quantity:	1
Quantity Unit:	P
Additional Code 1:	D007
Additional Code 2:	Not reported
Additional Code 3:	Not reported
Additional Code 4:	Not reported
Additional Code 5:	Not reported
Shipment Date:	20111025
Creation Date:	4/11/2012 20:30:30
Receipt Date:	20111103
Manifest ID:	005014574FLE
Trans EPA ID:	MNS000110924
Trans Name:	STERICYCLE SPECIALTY WASTE SOLUTIONS INC
Trans 2 EPA ID:	OKD981588791
Trans 2 Name:	TRIAD TRANSPORT INC
TSDF EPA ID:	INR000110197
Trans Name:	STERICYCLE INC
TSDF Alt EPA ID:	Not reported
TSDF Alt Name:	Not reported
Waste Code Description:	311 - Pharmaceutical waste
RCRA Code:	P001
Meth Code:	H141 - Storage, Bulking, And/Or Transfer Off Site--No Treatment/Reovery (H010-H129) Or (H131-H135)
Quantity Tons:	0.0005
Waste Quantity:	1
Quantity Unit:	P
Additional Code 1:	Not reported
Additional Code 2:	Not reported

ALBERTSONS 597 (Continued) **S113149825**

Additional Code 3:	Not reported
Additional Code 4:	Not reported
Additional Code 5:	Not reported
Shipment Date:	20110429
Creation Date:	10/12/2011 18:30:28
Receipt Date:	20110523
Manifest ID:	004507327FLE
Trans EPA ID:	MNS000110924
Trans Name:	STERICYCLE SPECIALTY WASTE SOLUTIONS INC
Trans 2 EPA ID:	OKD981588791
Trans 2 Name:	TRIAD TRANSPORT INC
TSDF EPA ID:	OHD083377010
Trans Name:	ENVIRONMENTAL ENTERPRISES INC
TSDF Alt EPA ID:	Not reported
TSDF Alt Name:	Not reported
Waste Code Description:	122 - Alkaline solution without metals (pH > 12.5
RCRA Code:	D002
Meth Code:	H121 - Neutralization Only
Quantity Tons:	0.0005
Waste Quantity:	1
Quantity Unit:	P
Additional Code 1:	Not reported
Additional Code 2:	Not reported
Additional Code 3:	Not reported
Additional Code 4:	Not reported
Additional Code 5:	Not reported
Shipment Date:	20110429
Creation Date:	10/12/2011 18:30:28
Receipt Date:	20110523
Manifest ID:	004507327FLE
Trans EPA ID:	MNS000110924
Trans Name:	STERICYCLE SPECIALTY WASTE SOLUTIONS INC
Trans 2 EPA ID:	OKD981588791
Trans 2 Name:	TRIAD TRANSPORT INC
TSDF EPA ID:	OHD083377010
Trans Name:	ENVIRONMENTAL ENTERPRISES INC
TSDF Alt EPA ID:	Not reported
TSDF Alt Name:	Not reported
Waste Code Description:	141 - Off-specification, aged, or surplus inorganics
RCRA Code:	Not reported
Meth Code:	H141 - Storage, Bulking, And/Or Transfer Off Site--No Treatment/Reovery (H010-H129) Or (H131-H135)
Quantity Tons:	0.0105
Waste Quantity:	21
Quantity Unit:	P
Additional Code 1:	Not reported
Additional Code 2:	Not reported
Additional Code 3:	Not reported
Additional Code 4:	Not reported
Additional Code 5:	Not reported
Shipment Date:	20110429
Creation Date:	10/12/2011 18:30:28
Receipt Date:	20110523
Manifest ID:	004507327FLE

ALBERTSONS 597 (Continued) **S113149825**

Trans EPA ID:	MNS000110924
Trans Name:	STERICYCLE SPECIALTY WASTE SOLUTIONS INC
Trans 2 EPA ID:	OKD981588791
Trans 2 Name:	TRIAD TRANSPORT INC
TSDF EPA ID:	OHD083377010
Trans Name:	ENVIRONMENTAL ENTERPRISES INC
TSDF Alt EPA ID:	Not reported
TSDF Alt Name:	Not reported
Waste Code Description:	- Not reported
RCRA Code:	Not reported
Meth Code:	- Not reported
Quantity Tons:	0.0005
Waste Quantity:	1
Quantity Unit:	P
Additional Code 1:	Not reported
Additional Code 2:	Not reported
Additional Code 3:	Not reported
Additional Code 4:	Not reported
Additional Code 5:	Not reported

Additional Information:

Year:	2010
Gen EPA ID:	CAL000324822
Shipment Date:	20101102
Creation Date:	4/22/2011 18:30:20
Receipt Date:	20101119
Manifest ID:	007718365JJK
Trans EPA ID:	MNS000110924
Trans Name:	STERICYCLE SPECIALTY WASTE SOLUTIONS INC
Trans 2 EPA ID:	OKD981588791
Trans 2 Name:	TRIAD TRANSPORT INC
TSDF EPA ID:	OHD083377010
Trans Name:	ENVIRONMENTAL ENTERPRISES INC
TSDF Alt EPA ID:	Not reported
TSDF Alt Name:	Not reported
Waste Code Description:	214 - Unspecified solvent mixture
RCRA Code:	D001
Meth Code:	H061 - Fuel Blending Prior To Energy Recovery At Another Site
Quantity Tons:	0.0045
Waste Quantity:	9
Quantity Unit:	P
Additional Code 1:	Not reported
Additional Code 2:	Not reported
Additional Code 3:	Not reported
Additional Code 4:	Not reported
Additional Code 5:	Not reported
Shipment Date:	20100426
Creation Date:	12/16/2010 18:31:14
Receipt Date:	20100520
Manifest ID:	006502722JJK
Trans EPA ID:	MNS000110924
Trans Name:	STERICYCLE SPECIALTY SOLUTIONS INC
Trans 2 EPA ID:	OKD981588791
Trans 2 Name:	TRIAD TRANSPORT
TSDF EPA ID:	OHD083377010

ALBERTSONS 597 (Continued) **S113149825**

Trans Name:	ENVIRONMENTAL ENTERPRISES INC
TSDF Alt EPA ID:	Not reported
TSDF Alt Name:	Not reported
Waste Code Description:	- Not reported
RCRA Code:	Not reported
Meth Code:	- Not reported
Quantity Tons:	0.0015
Waste Quantity:	3
Quantity Unit:	P
Additional Code 1:	Not reported
Additional Code 2:	Not reported
Additional Code 3:	Not reported
Additional Code 4:	Not reported
Additional Code 5:	Not reported
Shipment Date:	20100426
Creation Date:	12/16/2010 18:31:14
Receipt Date:	20100520
Manifest ID:	006502722JJK
Trans EPA ID:	MNS000110924
Trans Name:	STERICYCLE SPECIALTY SOLUTIONS INC
Trans 2 EPA ID:	OKD981588791
Trans 2 Name:	TRIAD TRANSPORT
TSDF EPA ID:	OHD083377010
Trans Name:	ENVIRONMENTAL ENTERPRISES INC
TSDF Alt EPA ID:	Not reported
TSDF Alt Name:	Not reported
Waste Code Description:	214 - Unspecified solvent mixture
RCRA Code:	D001
Meth Code:	H061 - Fuel Blending Prior To Energy Recovery At Another Site
Quantity Tons:	0.0055
Waste Quantity:	11
Quantity Unit:	P
Additional Code 1:	Not reported
Additional Code 2:	Not reported
Additional Code 3:	Not reported
Additional Code 4:	Not reported
Additional Code 5:	Not reported
Shipment Date:	20100426
Creation Date:	12/16/2010 18:31:14
Receipt Date:	20100520
Manifest ID:	006502722JJK
Trans EPA ID:	MNS000110924
Trans Name:	STERICYCLE SPECIALTY SOLUTIONS INC
Trans 2 EPA ID:	OKD981588791
Trans 2 Name:	TRIAD TRANSPORT
TSDF EPA ID:	OHD083377010
Trans Name:	ENVIRONMENTAL ENTERPRISES INC
TSDF Alt EPA ID:	Not reported
TSDF Alt Name:	Not reported
Waste Code Description:	214 - Unspecified solvent mixture
RCRA Code:	D001
Meth Code:	H061 - Fuel Blending Prior To Energy Recovery At Another Site
Quantity Tons:	0.002
Waste Quantity:	4
Quantity Unit:	P

ALBERTSONS 597 (Continued) **S113149825**

Additional Code 1: Not reported
Additional Code 2: Not reported
Additional Code 3: Not reported
Additional Code 4: Not reported
Additional Code 5: Not reported

CERS:
Name: ALBERTSONS #597
Address: 4541 CAMPUS DR
City,State,Zip: IRVINE, CA 92612
Site ID: 366637
CERS ID: 10139033
CERS Description: Chemical Storage Facilities

Evaluation:
Eval General Type: Compliance Evaluation Inspection
Eval Date: 02-08-2021
Violations Found: No
Eval Type: Routine done by local agency
Eval Notes: On-site and met with the Station manager, and walked through the site and around the perimeter. Observed that the hazardous materials disclosed in the California Environmental Reporting System (CERS) on 2/4/21 was consistent with what was on-site. The Emergency Response/Contingency Plan was available at the site. Employees are trained.
Eval Division: Orange County Environmental Health
Eval Program: HMRRP
Eval Source: CERS,

Eval General Type: Other/Unknown
Eval Date: 02-20-2016
Violations Found: No
Eval Type: Other, not routine, done by local agency
Eval Notes: Facility has complied with 2016 HMBEP reporting requirement. Reviewed updated HMBEP submittal on E-submit. Facility has updated its contact information. Verified facility is listed under correct PE. All forms were accepted.
Eval Division: Orange County Environmental Health
Eval Program: HMRRP
Eval Source: CERS,

Eval General Type: Compliance Evaluation Inspection
Eval Date: 06-20-2016
Violations Found: No
Eval Type: Routine done by local agency
Eval Notes: On site for a routine hazardous materials and business emergency plan (BEP) inspection. Consent to enter and inspect the facility was granted by Ed Hamada, Store Director. Observed the facility s hazardous materials storage areas. Hazardous materials must be reported if the business handles an amount equal to or greater than 55 gallons of liquid, 500 pounds of solid, or 200 cubic feet of compressed gas (1,000 cubic feet threshold for gases for which the only health/physical hazards are simple asphyxiation and the release of pressure). During today s inspection, the following hazardous materials were observed above the reportable threshold at this facility: 6 x 220 cubic feet cylinders of compressed helium R22 refrigerant Per Ed Hamada, the compressed carbon dioxide was removed a

ALBERTSONS 597 (Continued) **S113149825**

couple of years ago. Please update the site map to reflect this change. The Business Emergency Plan was available for review at the time of inspection. Employee training is [Truncated]

Eval Division: Orange County Environmental Health
Eval Program: HMRRP
Eval Source: CERS,

Eval General Type: Compliance Evaluation Inspection
Eval Date: 05-06-2019
Violations Found: No
Eval Type: Routine done by local agency
Eval Notes: Walked through the facility and around the perimeter with Mr Ed Hamada, Store Manager. Observed that the hazardous materials on-site were consistent with what was submitted in the California Environmental Reporting System (CERS) submittal dated 2/20/19. The 2019 California Environmental Reporting System (CERS) submittal dated 2/20/19 has been accepted. Employee's are trained.

Eval Division: Orange County Environmental Health
Eval Program: HMRRP
Eval Source: CERS,

Eval General Type: Compliance Evaluation Inspection
Eval Date: 05-06-2019
Violations Found: No
Eval Type: Routine done by local agency
Eval Notes: Walked through the facility and checked trash receptacles with Mr Ed Hamada, Store Manager. Observed the following hazardous wastes on-site: - 2, 5-gallon totes labeled "Hazardous Waste Regulated & Toxic" - 1, 5-gallon tote labeled "Hazardous Waste Aerosols & Flammable" Emergency contact information and spill response information is posted and available.

Eval Division: Orange County Environmental Health
Eval Program: HW
Eval Source: CERS,

Eval General Type: Other/Unknown
Eval Date: 06-13-2016
Violations Found: No
Eval Type: Other, not routine, done by local agency
Eval Notes: Not reported

Eval Division: Orange County Environmental Health
Eval Program: HMRRP
Eval Source: CERS,

Eval General Type: Compliance Evaluation Inspection
Eval Date: 06-20-2016
Violations Found: No
Eval Type: Routine done by local agency
Eval Notes: On site for a routine hazardous waste inspection. Consent to enter and inspect the facility was granted by Ed Hamada, Store Director. This facility is owned by Albertsons LLC and currently has approximately 90-100 employees. Observed 1 x plastic tote bin of universal waste, 2 bins of aerosols/flammables, and 6 bins of toxic waste on this date. Observed 1 bin of toxic pharmaceuticals located in the pharmacy. Per Ed Hamada, hazardous waste storage areas are currently inspected daily. Employees complete training on various modules related to hazardous waste handling through a computer-based learning system.

ALBERTSONS 597 (Continued) **S113149825**

Hazardous waste manifests for the last three years were available for review during today s inspection. The emergency response plan information was posted. No hazardous waste was observed in the dumpster at the time of inspection.

Eval Division: Orange County Environmental Health
Eval Program: HW
Eval Source: CERS,

Eval General Type: Compliance Evaluation Inspection
Eval Date: 07-12-2023
Violations Found: No
Eval Type: Routine done by local agency
Eval Notes: On-site and met with the Station manager, and walked through the site and around the perimeter. Observed that the hazardous materials disclosed in the California Environmental Reporting System (CERS) on 2/14/23 was consistent with what was on-site. The Emergency Response/Contingency Plan was available at the site. Employees are trained.

Eval Division: Orange County Environmental Health
Eval Program: HMRRP
Eval Source: CERS,

Eval General Type: Compliance Evaluation Inspection
Eval Date: 08-12-2014
Violations Found: No
Eval Type: Routine done by local agency
Eval Notes: On site to conduct an annual routine Hazardous Waste Inspection. Met with Ed Hamada, Site Manager, who explained the process, escorted me through the site, and gave consent to enter/inspect. Inspection Notes: The facility EPA ID number was verified correct. Hazardous waste containers are properly labeled and covered. All containers storing hazardous waste must be labeled with the following information: 1. The words HAZARDOUS Waste 2. Waste (name) 3. Hazardous property of the waste (e.g. toxic, flammable, corrosive, etc.) 4. Physical state of the waste (liquid or solid) 5. Name and address of the business. 6. Accumulation date Hazardous Waste Emergency Response information was available and reviewed. Verified contact and owner information. Please visit our website www.occupainfo.com for our information guide Hazardous Waste the Basics . .

Eval Division: Orange County Environmental Health
Eval Program: HW
Eval Source: CERS,

Eval General Type: Other/Unknown
Eval Date: 11-25-2013
Violations Found: No
Eval Type: Other, not routine, done by local agency
Eval Notes: Reviewed HMBEP submission package on eSubmit Portal, DENIED. Request for re-submittal this date.

Eval Division: Orange County Environmental Health
Eval Program: HMRRP
Eval Source: CERS,

Eval General Type: Other/Unknown
Eval Date: 01-07-2014
Violations Found: No
Eval Type: Other, not routine, done by local agency

ALBERTSONS 597 (Continued) **S113149825**

Eval Notes: The following documents were received and ACCEPTED on the eSubmit Portal: Business Activities Form Business Owner/Operator Form Chemical Inventory for (2 chemicals) - R22 - Helium Facility Site Map
Eval Division: Orange County Environmental Health
Eval Program: HMRRP
Eval Source: CERS,

Eval General Type: Compliance Evaluation Inspection
Eval Date: 02-08-2021
Violations Found: No
Eval Type: Routine done by local agency
Eval Notes: On-site and met with the Station manager, and walked through the site and around the waste storage areas. Observed the hazardous waste storage area but no waste had been generated and accumulated for storage. Reviewed the hazardous waste manifests. The Emergency Response/Contingency Plan was available at the site. Employees are trained.
Eval Division: Orange County Environmental Health
Eval Program: HW
Eval Source: CERS,

Eval General Type: Other/Unknown
Eval Date: 07-12-2016
Violations Found: No
Eval Type: Other, not routine, done by local agency
Eval Notes: The following documents were received and ACCEPTED on the Esubmit Portal/CERS: Chemical Inventory Facility Site Map Emergency Response & Training Plans
Eval Division: Orange County Environmental Health
Eval Program: HMRRP
Eval Source: CERS,

Eval General Type: Other/Unknown
Eval Date: 04-30-2015
Violations Found: No
Eval Type: Other, not routine, done by local agency
Eval Notes: Read/review 2015 HMBEP in E-submit. Accepted.
Eval Division: Orange County Environmental Health
Eval Program: HMRRP
Eval Source: CERS,

Eval General Type: Other/Unknown
Eval Date: 06-13-2016
Violations Found: No
Eval Type: Other, not routine, done by local agency
Eval Notes: Not reported
Eval Division: Orange County Environmental Health
Eval Program: HW
Eval Source: CERS,

Eval General Type: Compliance Evaluation Inspection
Eval Date: 07-12-2023
Violations Found: No
Eval Type: Routine done by local agency
Eval Notes: On-site and met with the Station manager, and walked through the site and around the waste storage areas. Observed the hazardous waste storage area and the following wastes were generated and accumulated

ALBERTSONS 597 (Continued) **S113149825**

for storage in ~5 gallon totes: Universal Wastes Toxics Corrosive Basics Aerosols Flammables Reviewed the hazardous waste manifests. The site uses US Ecology as the waste subcontractor. The Emergency Response/Contingency Plan was available at the site. Employees are trained.

Eval Division:	Orange County Environmental Health
Eval Program:	HW
Eval Source:	CERS,

Coordinates:

Site ID:	366637
Facility Name:	Albertsons #597
Env Int Type Code:	HWG
Program ID:	10139033
Coord Name:	Not reported
Ref Point Type Desc:	Center of a facility or station.,
Latitude:	33.649780
Longitude:	-117.831700

Affiliation:

Affiliation Type Desc:	CUPA District
Entity Name:	Orange County Env Health
Entity Title:	Not reported
Affiliation Address:	1241 East Dyer RoadSuite 120
Affiliation City:	Santa Ana
Affiliation State:	CA
Affiliation Country:	Not reported
Affiliation Zip:	92705-5611
Affiliation Phone:	(714) 433-6406,
Affiliation Type Desc:	Document Preparer
Entity Name:	Jill Washburn
Entity Title:	Not reported
Affiliation Address:	Not reported
Affiliation City:	Not reported
Affiliation State:	Not reported
Affiliation Country:	Not reported
Affiliation Zip:	Not reported
Affiliation Phone:	,
Affiliation Type Desc:	Legal Owner
Entity Name:	Albertsons LLC
Entity Title:	Not reported
Affiliation Address:	PO Box 20, ERC Dept
Affiliation City:	Boise
Affiliation State:	ID
Affiliation Country:	United States
Affiliation Zip:	83726
Affiliation Phone:	(208) 395-3949,
Affiliation Type Desc:	Operator
Entity Name:	Albertsons #597
Entity Title:	Not reported
Affiliation Address:	Not reported
Affiliation City:	Not reported
Affiliation State:	Not reported

ALBERTSONS 597 (Continued) **S113149825**

Affiliation Country:	Not reported
Affiliation Zip:	Not reported
Affiliation Phone:	(949) 854-8282,
Affiliation Type Desc:	Parent Corporation
Entity Name:	Albertsons
Entity Title:	Not reported
Affiliation Address:	Not reported
Affiliation City:	Not reported
Affiliation State:	Not reported
Affiliation Country:	Not reported
Affiliation Zip:	Not reported
Affiliation Phone:	,
Affiliation Type Desc:	Facility Mailing Address
Entity Name:	Mailing Address
Entity Title:	Not reported
Affiliation Address:	PO Box 20, ERC Dept
Affiliation City:	Boise
Affiliation State:	ID
Affiliation Country:	Not reported
Affiliation Zip:	83726
Affiliation Phone:	,
Affiliation Type Desc:	Identification Signer
Entity Name:	Jill Washburn
Entity Title:	Environmental Coordinator
Affiliation Address:	Not reported
Affiliation City:	Not reported
Affiliation State:	Not reported
Affiliation Country:	Not reported
Affiliation Zip:	Not reported
Affiliation Phone:	,
Affiliation Type Desc:	Environmental Contact
Entity Name:	Jill Washburn
Entity Title:	Not reported
Affiliation Address:	PO Box 20, ERC Dept
Affiliation City:	Boise
Affiliation State:	ID
Affiliation Country:	Not reported
Affiliation Zip:	83726
Affiliation Phone:	,

C14 **ALBERTSONS 597** **RCRA NonGen / NLR** **1016954952**
NE **4541 CAMPUS DRIVE** **E MANIFEST** **CAL000384490**
1/8-1/4 **IRVINE, CA 92612**
0.196 mi.
1036 ft. **Site 2 of 3 in cluster C**

Relative:
Lower

Actual:
72 ft.

RCRA Listings:

Date Form Received by Agency:	20210927
Handler Name:	Albertsons 597
Handler Address:	Campus Drive
Handler City,State,Zip:	IRVINE, CA 92612
EPA ID:	CAL000384490
Contact Name:	ERICA FRANSEN

ALBERTSONS 597 (Continued) **1016954952**

Contact Address:		PO BOX 20, DEPT 9938819
Contact City,State,Zip:		BOISE, ID 83726
Contact Telephone:		208-395-4793
Contact Fax:		208-395-4508
Contact Email:		ERICA.FRANSEN@ALBERTSONS.COM
Contact Title:		ENVIRON. COMPLIANCE MNGR
EPA Region:		09
Land Type:		Private
Federal Waste Generator Description:		Not a generator, verified
Non-Notifier:		Not reported
Biennial Report Cycle:		Not reported
Accessibility:		Not reported
Active Site Indicator:		Not reported
State District Owner:		Not reported
State District:		Not reported
Mailing Address:		PO BOX 20, DEPT 9938819
Mailing City,State,Zip:		BOISE, ID 83726
Owner Name:	The Irvine Company, Llc	
Owner Type:		Private
Operator Name:	Albertsons 597	
Operator Type:		Private
Short-Term Generator Activity:		No
Importer Activity:		No
Mixed Waste Generator:		No
Transporter Activity:		No
Transfer Facility Activity:		No
Recycler Activity with Storage:		No
Small Quantity On-Site Burner Exemption:		No
Smelting Melting and Refining Furnace Exemption:		No
Underground Injection Control:		No
Off-Site Waste Receipt:		No
Universal Waste Indicator:		No
Universal Waste Destination Facility:		No
Federal Universal Waste:		No
Active Site State-Reg Handler:		---
Federal Facility Indicator:		Not reported
Hazardous Secondary Material Indicator:		N
Sub-Part K Indicator:		Not reported
2018 GPRA Permit Baseline:		Not on the Baseline
2018 GPRA Renewals Baseline:		Not on the Baseline
202 GPRA Corrective Action Baseline:		No
Subject to Corrective Action Universe:		No
Non-TSDFs Where RCRA CA has Been Imposed Universe:		No
Corrective Action Priority Ranking:		No NCAPS ranking
Environmental Control Indicator:		No
Institutional Control Indicator:		No
Human Exposure Controls Indicator:		N/A
Groundwater Controls Indicator:		N/A
Significant Non-Complier Universe:		No
Unaddressed Significant Non-Complier Universe:		No
Addressed Significant Non-Complier Universe:		No
Significant Non-Complier With a Compliance Schedule Universe:		No
Financial Assurance Required:		Not reported
Handler Date of Last Change:		20210929
Recognized Trader-Importer:		No
Recognized Trader-Exporter:		No
Importer of Spent Lead Acid Batteries:		No

ALBERTSONS 597 (Continued) **1016954952**

Exporter of Spent Lead Acid Batteries:	No
Recycler Activity Without Storage:	No
Manifest Broker:	No
Sub-Part P Indicator:	No

Biennial: List of Years
Year: 2013

Click Here for Biennial Reporting System Data:

Hazardous Waste Summary:

Waste Code:	D001
Waste Description:	Ignitable Waste
Waste Code:	D007
Waste Description:	Chromium
Waste Code:	D010
Waste Description:	Selenium
Waste Code:	P001
Waste Description:	2h-1-Benzopyran-2-One, 4-Hydroxy-3-(3-Oxo-1-Phenylbutyl)-, & Salts, When Present At Concentrations Greater Than 0.3% (Or) Warfarin, & Salts, When Present At Concentrations Greater Than 0.3%
Waste Code:	P075
Waste Description:	Nicotine, & Salts (Or) Pyridine, 3-(1-Methyl-2-Pyrrolidinyl)-,(S)-, & Salts

Handler - Owner Operator:

Owner/Operator Indicator:	Owner
Owner/Operator Name: THE IRVINE COMPANY, LLC	
Legal Status:	Private
Date Became Current:	20130321
Date Ended Current:	Not reported
Owner/Operator Address:	101 INNOVATION DRIVE
Owner/Operator City,State,Zip:	IRVINE, CA 92617
Owner/Operator Telephone:	949-720-4357
Owner/Operator Telephone Ext:	Not reported
Owner/Operator Fax:	Not reported
Owner/Operator Email:	Not reported
Owner/Operator Indicator:	Operator
Owner/Operator Name: ALBERTSONS 597	
Legal Status:	Private
Date Became Current:	19750423
Date Ended Current:	Not reported
Owner/Operator Address:	PO BOX 20, DEPT 81014
Owner/Operator City,State,Zip:	BOISE, ID 83726
Owner/Operator Telephone:	208-395-4793
Owner/Operator Telephone Ext:	Not reported
Owner/Operator Fax:	Not reported
Owner/Operator Email:	Not reported
Owner/Operator Indicator:	Owner
Owner/Operator Name: ALBERTSONS LLC	

ALBERTSONS 597 (Continued) **1016954952**

Legal Status:	Private
Date Became Current:	20130321
Date Ended Current:	Not reported
Owner/Operator Address:	PO BOX 20, DEPT 72405
Owner/Operator City,State,Zip:	BOISE, ID 83726
Owner/Operator Telephone:	208-395-4793
Owner/Operator Telephone Ext:	Not reported
Owner/Operator Fax:	Not reported
Owner/Operator Email:	Not reported

Owner/Operator Indicator:	Operator
Owner/Operator Name: ALBERTSONS-SAVON 6507	
Legal Status:	Private
Date Became Current:	19750423
Date Ended Current:	Not reported
Owner/Operator Address:	Not reported
Owner/Operator City,State,Zip:	Not reported
Owner/Operator Telephone:	Not reported
Owner/Operator Telephone Ext:	Not reported
Owner/Operator Fax:	Not reported
Owner/Operator Email:	Not reported

Historic Generators:

Receive Date:	20140301
Handler Name: ALBERTSONS 6507	
Federal Waste Generator Description:	Very Small Quantity Generator (formerly Conditionally-Exempt Small Quantity Generator
State District Owner:	Not reported
Large Quantity Handler of Universal Waste:	No
Recognized Trader Importer:	No
Recognized Trader Exporter:	No
Spent Lead Acid Battery Importer:	No
Spent Lead Acid Battery Exporter:	No
Current Record:	No
Non Storage Recycler Activity:	Not reported
Electronic Manifest Broker:	Not reported

Receive Date:	20210927
Handler Name: ALBERTSONS 597	
Federal Waste Generator Description:	Not a generator, verified
State District Owner:	Not reported
Large Quantity Handler of Universal Waste:	No
Recognized Trader Importer:	No
Recognized Trader Exporter:	No
Spent Lead Acid Battery Importer:	No
Spent Lead Acid Battery Exporter:	No
Current Record:	Yes
Non Storage Recycler Activity:	No
Electronic Manifest Broker:	No

List of NAICS Codes and Descriptions:

NAICS Code:	44511
NAICS Description:	Supermarkets And Other Grocery Retailers (Except Convenience Retailers)

ALBERTSONS 597 (Continued) **1016954952**

Facility Has Received Notices of Violations:
Violations: No Violations Found

Evaluation Action Summary:
Evaluations: No Evaluations Found

E MANIFEST:

Manifest Tracking Number:	018857548JJK
Last Updated Date:	20190219
Shipped Date:	20181127
Received Date:	20181205
Manifest Status:	Corrected
Submission Type:	DataImage5Copy
Origin Type:	Service
Generator EPA ID:	CAL000384490
Generator Name:	Albertsons 6507
Generator Location Street Number:	Not reported
Generator Location Street 1:	4541 CAMPUS DRIVE
Generator Location Street 2:	Not reported
Generator Location City:	IRVINE
Generator Location State:	CA
Generator Location Zip:	92612
Generator Mail Street Number:	Not reported
Generator Mail Street 1:	PO BOX 20, DEPT 72405
Generator Mail Street 2:	Not reported
Generator Mail City:	BOISE
Generator Mail Zip:	83726
Generator Mail State:	ID
Generator Contact Company Name:	Not reported
Designated Facility EPA ID:	NVT330010000
Designated Facility Name:	Us Ecology Nevada, Inc
Designated Facility Mail Street Number:	Not reported
Designated Facility Mail Street 1:	Not reported
Designated Facility Mail Street 2:	PO BOX 578
Designated Facility Mail City:	BEATTY
Designated Facility Mail Zip:	89003
Designated Facility Mail State:	NV
Designated Facility Location Street Number:	Not reported
Designated Facility Location Street 1:	HWY 95 11 MI S OF BEATTY
Designated Facility Location Street 2:	Not reported
Designated Facility Location City:	BEATTY
Designated Facility Location Zip:	89003
Designated Facility Location State:	NV
Designated Facility Contact Company Name:	Not reported
Manifest Residue Indicator:	N
Rejection Indicator:	N

Manifest Tracking Number:	018866270JJK
Last Updated Date:	20190219
Shipped Date:	20180906
Received Date:	20180914
Manifest Status:	Corrected
Submission Type:	DataImage5Copy
Origin Type:	Service
Generator EPA ID:	CAL000384490

ALBERTSONS 597 (Continued) **1016954952**

Generator Name:	Albertsons 6507
Generator Location Street Number:	Not reported
Generator Location Street 1:	4541 CAMPUS DRIVE
Generator Location Street 2:	Not reported
Generator Location City:	IRVINE
Generator Location State:	CA
Generator Location Zip:	92612
Generator Mail Street Number:	Not reported
Generator Mail Street 1:	PO BOX 20, DEPT 72405
Generator Mail Street 2:	Not reported
Generator Mail City:	BOISE
Generator Mail Zip:	83726
Generator Mail State:	ID
Generator Contact Company Name:	Not reported
Designated Facility EPA ID:	NVT330010000
Designated Facility Name:	Us Ecology Nevada, Inc
Designated Facility Mail Street Number:	Not reported
Designated Facility Mail Street 1:	Not reported
Designated Facility Mail Street 2:	PO BOX 578
Designated Facility Mail City:	BEATTY
Designated Facility Mail Zip:	89003
Designated Facility Mail State:	NV
Designated Facility Location Street Number:	Not reported
Designated Facility Location Street 1:	HWY 95 11 MI S OF BEATTY
Designated Facility Location Street 2:	Not reported
Designated Facility Location City:	BEATTY
Designated Facility Location Zip:	89003
Designated Facility Location State:	NV
Designated Facility Contact Company Name:	Not reported
Manifest Residue Indicator:	N
Rejection Indicator:	N

Transporter:

Manifest Tracking Number:	018866270JJK
Transporter Line Number:	1
Transporter EPA ID:	MIK435642742
Transporter Name:	Eq Industrial Services Inc
Manifest Tracking Number:	018866270JJK
Transporter Line Number:	2
Transporter EPA ID:	MIK435642742
Transporter Name:	Eq Industrial Services Inc

Waste Line:

Manifest Tracking Number:	018866270JJK
Waste Line Number:	1
U.S. DOT Hazardous Indicator:	Y
U.S. DOT ID Number:	UN1950
U.S. DOT Description:	Rq, Un1950, Waste Aerosols, 2.1, (Rq D001, D002), Erg#126
Non-Hazardous Waste Description:	Not reported
Number of Containers:	1
Container Type Code:	DM
Container Type Description:	Metal drums, barrels, kegs
Waste Quantity:	3
Quantity Unit of Measure Code:	P
Quantity Unit of Measure Description:	Pounds

ALBERTSONS 597 (Continued) **1016954952**

Waste Quantity, in Tons:	0.0015
Acute Waste Quantity, in Tons:	0
Non-Acute Waste Quantity, in Tons:	0.0015
Waste Quantity, in Kilograms:	1.360545
Acute Waste Quantity, in Kilograms:	0
Non-Acute Waste Quantity, in Kilorgrams:	1.360545
Management Method Code:	H141
Management Method Description:	STORAGE, BULKING AND/OR TRANSFER OFF SITE
Waste Residue Indicator:	N
Quantity Discrepancy Indicator:	N
Waste Type Discrepancy Indicator:	N
Waste Density:	Not reported
Waste Density Unit of Measure Code:	Not reported
Waste Density Unit of Measure Description:	Not reported
Form Code:	Not reported
Form Code Description:	Not reported
Source Code:	Not reported
Source Code Description:	Not reported
Waste Minimization Code:	Not reported
Waste Minimization Code Description:	Not reported
Consent Number:	Not reported
EPA Waste Indicator:	Y
Federal Waste Codes:	D001, D002
Quantity Haz Kg:	1.360545
Quantity Haz Tons:	0.0015
Quantity Non Haz Kg:	0
Quantity Non Haz Tons:	0
State Waste Codes:	CA-331

Manifest Tracking Number:	018866270JJK
Waste Line Number:	2
U.S. DOT Hazardous Indicator:	Y
U.S. DOT ID Number:	UN1993
U.S. DOT Description:	Rq, Un1993, Waste Flammable Liquids, N.O.S. (Acetone, Ethyl Alcohol), 3, Pgii, Rq (D001), Erg#128
Non-Hazardous Waste Description:	Not reported
Number of Containers:	1
Container Type Code:	DM
Container Type Description:	Metal drums, barrels, kegs
Waste Quantity:	3
Quantity Unit of Measure Code:	P
Quantity Unit of Measure Description:	Pounds
Waste Quantity, in Tons:	0.0015
Acute Waste Quantity, in Tons:	0
Non-Acute Waste Quantity, in Tons:	0.0015
Waste Quantity, in Kilograms:	1.360545
Acute Waste Quantity, in Kilograms:	0
Non-Acute Waste Quantity, in Kilorgrams:	1.360545
Management Method Code:	H141
Management Method Description:	STORAGE, BULKING AND/OR TRANSFER OFF SITE
Waste Residue Indicator:	N
Quantity Discrepancy Indicator:	N
Waste Type Discrepancy Indicator:	N
Waste Density:	Not reported
Waste Density Unit of Measure Code:	Not reported
Waste Density Unit of Measure Description:	Not reported
Form Code:	Not reported

ALBERTSONS 597 (Continued) **1016954952**

Form Code Description: Not reported
Source Code: Not reported
Source Code Description: Not reported
Waste Minimization Code: Not reported
Waste Minimization Code Description: Not reported
Consent Number: Not reported
EPA Waste Indicator: Y
Federal Waste Codes: D001, D018, D035, U002, U154, U159
Quantity Haz Kg: 1.360545
Quantity Haz Tons: 0.0015
Quantity Non Haz Kg: 0
Quantity Non Haz Tons: 0
State Waste Codes: CA-343

Manifest Tracking Number: 018866270JJK
Waste Line Number: 3
U.S. DOT Hazardous Indicator: Y
U.S. DOT ID Number: UN3264
U.S. DOT Description: Rq, Un3264, Waste Corrosive Liquid, Acidic, Inorganic, N.O.S. (Sulfuric Acid, Hydrochloric Acid), 8, Pgii, Rq(D002), Erg#154
Non-Hazardous Waste Description: Not reported
Number of Containers: 1
Container Type Code: DF
Container Type Description: Fiberboard or plastic drums, barrels, kegs
Waste Quantity: 2
Quantity Unit of Measure Code: P
Quantity Unit of Measure Description: Pounds
Waste Quantity, in Tons: 0.001
Acute Waste Quantity, in Tons: 0
Non-Acute Waste Quantity, in Tons: 0.001
Waste Quantity, in Kilograms: 0.90703005
Acute Waste Quantity, in Kilograms: 0
Non-Acute Waste Quantity, in Kilorgrams: 0.90703005
Management Method Code: H141
Management Method Description: STORAGE, BULKING AND/OR TRANSFER OFF SITE
Waste Residue Indicator: N
Quantity Discrepancy Indicator: N
Waste Type Discrepancy Indicator: N
Waste Density: Not reported
Waste Density Unit of Measure Code: Not reported
Waste Density Unit of Measure Description: Not reported
Form Code: Not reported
Form Code Description: Not reported
Source Code: Not reported
Source Code Description: Not reported
Waste Minimization Code: Not reported
Waste Minimization Code Description: Not reported
Consent Number: Not reported
EPA Waste Indicator: Y
Federal Waste Codes: D002
Quantity Haz Kg: 0.90703005
Quantity Haz Tons: 0.001
Quantity Non Haz Kg: 0
Quantity Non Haz Tons: 0
State Waste Codes: CA-791

Manifest Tracking Number: 018866270JJK

ALBERTSONS 597 (Continued) **1016954952**

Waste Line Number:	4
U.S. DOT Hazardous Indicator:	Y
U.S. DOT ID Number:	UN1791
U.S. DOT Description:	Rq, Un1791, Waste Hypochlorite Solutions, 8, Pgii, Rq(D002), Erg#154
Non-Hazardous Waste Description:	Not reported
Number of Containers:	1
Container Type Code:	DF
Container Type Description:	Fiberboard or plastic drums, barrels, kegs
Waste Quantity:	8
Quantity Unit of Measure Code:	P
Quantity Unit of Measure Description:	Pounds
Waste Quantity, in Tons:	0.004
Acute Waste Quantity, in Tons:	0
Non-Acute Waste Quantity, in Tons:	0.004
Waste Quantity, in Kilograms:	3.6281202
Acute Waste Quantity, in Kilograms:	0
Non-Acute Waste Quantity, in Kilorgrams:	3.6281202
Management Method Code:	H039
Management Method Description:	OTHER RECOVERY OR RECLAMATION FOR REUSE
Waste Residue Indicator:	N
Quantity Discrepancy Indicator:	N
Waste Type Discrepancy Indicator:	N
Waste Density:	Not reported
Waste Density Unit of Measure Code:	Not reported
Waste Density Unit of Measure Description:	Not reported
Form Code:	Not reported
Form Code Description:	Not reported
Source Code:	Not reported
Source Code Description:	Not reported
Waste Minimization Code:	Not reported
Waste Minimization Code Description:	Not reported
Consent Number:	Not reported
EPA Waste Indicator:	Y
Federal Waste Codes:	D002
Quantity Haz Kg:	3.6281202
Quantity Haz Tons:	0.004
Quantity Non Haz Kg:	0
Quantity Non Haz Tons:	0
State Waste Codes:	CA-141

Manifest Tracking Number:	018866270JJK
Waste Line Number:	5
U.S. DOT Hazardous Indicator:	Y
U.S. DOT ID Number:	UN1654
U.S. DOT Description:	Un1654, Waste Nicotine, 6.1, Pgii, Erg#151
Non-Hazardous Waste Description:	Not reported
Number of Containers:	1
Container Type Code:	CF
Container Type Description:	Fiber or plastic boxes, cartons, cases
Waste Quantity:	3
Quantity Unit of Measure Code:	P
Quantity Unit of Measure Description:	Pounds
Waste Quantity, in Tons:	0.0015
Acute Waste Quantity, in Tons:	0.0015
Non-Acute Waste Quantity, in Tons:	0
Waste Quantity, in Kilograms:	1.360545
Acute Waste Quantity, in Kilograms:	1.360545

ALBERTSONS 597 (Continued) **1016954952**

Non-Acute Waste Quantity, in Kilorgrams:	0
Management Method Code:	H141
Management Method Description:	STORAGE, BULKING AND/OR TRANSFER OFF SITE
Waste Residue Indicator:	N
Quantity Discrepancy Indicator:	N
Waste Type Discrepancy Indicator:	N
Waste Density:	Not reported
Waste Density Unit of Measure Code:	Not reported
Waste Density Unit of Measure Description:	Not reported
Form Code:	Not reported
Form Code Description:	Not reported
Source Code:	Not reported
Source Code Description:	Not reported
Waste Minimization Code:	Not reported
Waste Minimization Code Description:	Not reported
Consent Number:	Not reported
EPA Waste Indicator:	Y
Federal Waste Codes:	P075
Quantity Haz Kg:	1.360545
Quantity Haz Tons:	0.0015
Quantity Non Haz Kg:	0
Quantity Non Haz Tons:	0
State Waste Codes:	CA-311

Manifest Tracking Number:	018866270JJK
Waste Line Number:	6
U.S. DOT Hazardous Indicator:	Y
U.S. DOT ID Number:	UN1851
U.S. DOT Description:	Rq, Un1851, Waste Medicine, Liquid, Toxic, N.O.S (Silver, Chromium), 6.1, Pgiii, Rq(D011), Erg#151
Non-Hazardous Waste Description:	Not reported
Number of Containers:	1
Container Type Code:	DF
Container Type Description:	Fiberboard or plastic drums, barrels, kegs
Waste Quantity:	26
Quantity Unit of Measure Code:	P
Quantity Unit of Measure Description:	Pounds
Waste Quantity, in Tons:	0.013
Acute Waste Quantity, in Tons:	0
Non-Acute Waste Quantity, in Tons:	0.013
Waste Quantity, in Kilograms:	11.79139
Acute Waste Quantity, in Kilograms:	0
Non-Acute Waste Quantity, in Kilorgrams:	11.79139
Management Method Code:	H132
Management Method Description:	LANDFILL (WITH PRIOR TREATMENT AND/OR STABILIZATION)
Waste Residue Indicator:	N
Quantity Discrepancy Indicator:	N
Waste Type Discrepancy Indicator:	N
Waste Density:	Not reported
Waste Density Unit of Measure Code:	Not reported
Waste Density Unit of Measure Description:	Not reported
Form Code:	Not reported
Form Code Description:	Not reported
Source Code:	Not reported
Source Code Description:	Not reported
Waste Minimization Code:	Not reported
Waste Minimization Code Description:	Not reported

ALBERTSONS 597 (Continued) **1016954952**

Consent Number: Not reported
EPA Waste Indicator: Y
Federal Waste Codes: D007, D010, D011
Quantity Haz Kg: 11.79139
Quantity Haz Tons: 0.013
Quantity Non Haz Kg: 0
Quantity Non Haz Tons: 0
State Waste Codes: CA-331

Manifest Tracking Number: 018866270JJK
Waste Line Number: 7
U.S. DOT Hazardous Indicator: Y
U.S. DOT ID Number: UN3248
U.S. DOT Description: Rq, Un3248, Waste Medicine, Liquid, Flammable, Toxic, N.O.S. (Cresol, Resorcinol), 3(6.1), Pgiii, Rq (D009), Erg#131
Non-Hazardous Waste Description: Not reported
Number of Containers: 1
Container Type Code: CF
Container Type Description: Fiber or plastic boxes, cartons, cases
Waste Quantity: 1
Quantity Unit of Measure Code: P
Quantity Unit of Measure Description: Pounds
Waste Quantity, in Tons: 0.0005
Acute Waste Quantity, in Tons: 0
Non-Acute Waste Quantity, in Tons: 0.0005
Waste Quantity, in Kilograms: 0.45351502
Acute Waste Quantity, in Kilograms: 0
Non-Acute Waste Quantity, in Kilorgrams: 0.45351502
Management Method Code: H141
Management Method Description: STORAGE, BULKING AND/OR TRANSFER OFF SITE
Waste Residue Indicator: N
Quantity Discrepancy Indicator: N
Waste Type Discrepancy Indicator: N
Waste Density: Not reported
Waste Density Unit of Measure Code: Not reported
Waste Density Unit of Measure Description: Not reported
Form Code: Not reported
Form Code Description: Not reported
Source Code: Not reported
Source Code Description: Not reported
Waste Minimization Code: Not reported
Waste Minimization Code Description: Not reported
Consent Number: Not reported
EPA Waste Indicator: Y
Federal Waste Codes: D001, D005, D006, D007, D008, D009, D010, D011, D018, D024, D026, U002, U010, U019, U035, U044, U058, U059, U089, U122, U129, U132, U144, U187, U188, U200, U201, U206, U239, U248
Quantity Haz Kg: 0.45351502
Quantity Haz Tons: 0.0005
Quantity Non Haz Kg: 0
Quantity Non Haz Tons: 0
State Waste Codes: CA-311

Manifest Tracking Number: 018866270JJK
Waste Line Number: 8
U.S. DOT Hazardous Indicator: Y
U.S. DOT ID Number: UN3249

ALBERTSONS 597 (Continued) **1016954952**

U.S. DOT Description:	Rq, Un3249, Waste Medicines, Solid, Toxic, N.O.S. (Residue Last Contained: Warfarin), 6.1, Pgii, Rq(P001), Erg#151
Non-Hazardous Waste Description:	Not reported
Number of Containers:	1
Container Type Code:	CF
Container Type Description:	Fiber or plastic boxes, cartons, cases
Waste Quantity:	1
Quantity Unit of Measure Code:	P
Quantity Unit of Measure Description:	Pounds
Waste Quantity, in Tons:	0.0005
Acute Waste Quantity, in Tons:	0.0005
Non-Acute Waste Quantity, in Tons:	0
Waste Quantity, in Kilograms:	0.45351502
Acute Waste Quantity, in Kilograms:	0.45351502
Non-Acute Waste Quantity, in Kilorgrams:	0
Management Method Code:	H141
Management Method Description:	STORAGE, BULKING AND/OR TRANSFER OFF SITE
Waste Residue Indicator:	N
Quantity Discrepancy Indicator:	N
Waste Type Discrepancy Indicator:	N
Waste Density:	Not reported
Waste Density Unit of Measure Code:	Not reported
Waste Density Unit of Measure Description:	Not reported
Form Code:	Not reported
Form Code Description:	Not reported
Source Code:	Not reported
Source Code Description:	Not reported
Waste Minimization Code:	Not reported
Waste Minimization Code Description:	Not reported
Consent Number:	Not reported
EPA Waste Indicator:	Y
Federal Waste Codes:	P001
Quantity Haz Kg:	0.45351502
Quantity Haz Tons:	0.0005
Quantity Non Haz Kg:	0
Quantity Non Haz Tons:	0
State Waste Codes:	CA-311

Manifest Tracking Number:	018866270JJK
Waste Line Number:	9
U.S. DOT Hazardous Indicator:	N
U.S. DOT ID Number:	Not reported
U.S. DOT Description:	Not reported
Non-Hazardous Waste Description:	Non Hazardous Liquid
Number of Containers:	1
Container Type Code:	CF
Container Type Description:	Fiber or plastic boxes, cartons, cases
Waste Quantity:	74
Quantity Unit of Measure Code:	P
Quantity Unit of Measure Description:	Pounds
Waste Quantity, in Tons:	0.037
Acute Waste Quantity, in Tons:	0
Non-Acute Waste Quantity, in Tons:	0.037
Waste Quantity, in Kilograms:	33.560112
Acute Waste Quantity, in Kilograms:	0
Non-Acute Waste Quantity, in Kilorgrams:	33.560112
Management Method Code:	H039

ALBERTSONS 597 (Continued) **1016954952**

Management Method Description:	OTHER RECOVERY OR RECLAMATION FOR REUSE
Waste Residue Indicator:	N
Quantity Discrepancy Indicator:	N
Waste Type Discrepancy Indicator:	N
Waste Density:	Not reported
Waste Density Unit of Measure Code:	Not reported
Waste Density Unit of Measure Description:	Not reported
Form Code:	Not reported
Form Code Description:	Not reported
Source Code:	Not reported
Source Code Description:	Not reported
Waste Minimization Code:	Not reported
Waste Minimization Code Description:	Not reported
Consent Number:	Not reported
EPA Waste Indicator:	N
Federal Waste Codes:	Not reported
Quantity Haz Kg:	0
Quantity Haz Tons:	0
Quantity Non Haz Kg:	33.560112
Quantity Non Haz Tons:	0.037
State Waste Codes:	CA-331

C15 **ALBERTSONS 597** **RCRA-VSQG** **1024877260**
NE **4541 CAMPUS DR** **E MANIFEST** **CAR000288456**
1/8-1/4 **IRVINE, CA 92612**
0.196 mi.
1036 ft. **Site 3 of 3 in cluster C**

Relative:
Lower

Actual:
72 ft.

RCRA Listings:

Date Form Received by Agency:	20241119
Handler Name:	Albertsons 597
Handler Address:	4541 Campus Dr
Handler City,State,Zip:	IRVINE, CA 92612
EPA ID:	CAR000288456
Contact Name:	ERICA FRANSEN
Contact Address:	PO BOX 20, ERC DEPT
Contact City,State,Zip:	BOISE, ID 83726
Contact Telephone:	208-395-4793
Contact Fax:	208-395-4508
Contact Email:	ERICA.FRANSEN@ALBERTSONS.COM
Contact Title:	SR ENV COMPLIANCE MANAGER
EPA Region:	09
Land Type:	Private
Federal Waste Generator Description:	Conditionally Exempt Small Quantity Generator
Non-Notifier:	Not reported
Biennial Report Cycle:	Not reported
Accessibility:	Not reported
Active Site Indicator:	Handler Activities
State District Owner:	Not reported
State District:	Not reported
Mailing Address:	PO BOX 20, ERC DEPT
Mailing City,State,Zip:	BOISE, ID 83726
Owner Name:	The Irvine Company, Llc
Owner Type:	Private
Operator Name:	Albertsons 597
Operator Type:	Private
Short-Term Generator Activity:	No
Importer Activity:	No

ALBERTSONS 597 (Continued) **1024877260**

Mixed Waste Generator:	No
Transporter Activity:	No
Transfer Facility Activity:	No
Recycler Activity with Storage:	No
Small Quantity On-Site Burner Exemption:	No
Smelting Melting and Refining Furnace Exemption:	No
Underground Injection Control:	No
Off-Site Waste Receipt:	No
Universal Waste Indicator:	No
Universal Waste Destination Facility:	No
Federal Universal Waste:	No
Active Site State-Reg Handler:	---
Federal Facility Indicator:	Not reported
Hazardous Secondary Material Indicator:	N
Sub-Part K Indicator:	Not reported
2018 GPRA Permit Baseline:	Not on the Baseline
2018 GPRA Renewals Baseline:	Not on the Baseline
202 GPRA Corrective Action Baseline:	No
Subject to Corrective Action Universe:	No
Non-TSDFs Where RCRA CA has Been Imposed Universe:	No
Corrective Action Priority Ranking:	No NCAPS ranking
Environmental Control Indicator:	No
Institutional Control Indicator:	No
Human Exposure Controls Indicator:	N/A
Groundwater Controls Indicator:	N/A
Significant Non-Complier Universe:	No
Unaddressed Significant Non-Complier Universe:	No
Addressed Significant Non-Complier Universe:	No
Significant Non-Complier With a Compliance Schedule Universe:	No
Financial Assurance Required:	Not reported
Handler Date of Last Change:	20241203
Recognized Trader-Importer:	No
Recognized Trader-Exporter:	No
Importer of Spent Lead Acid Batteries:	No
Exporter of Spent Lead Acid Batteries:	No
Recycler Activity Without Storage:	No
Manifest Broker:	No
Sub-Part P Indicator:	No

Hazardous Waste Summary:

Waste Code:	D001
Waste Description:	Ignitable Waste
Waste Code:	D002
Waste Description:	Corrosive Waste
Waste Code:	D007
Waste Description:	Chromium
Waste Code:	D011
Waste Description:	Silver
Waste Code:	P001
Waste Description:	2h-1-Benzopyran-2-One, 4-Hydroxy-3-(3-Oxo-1-Phenylbutyl)-, & Salts, When Present At Concentrations Greater Than 0.3% (Or) Warfarin, & Salts, When Present At Concentrations Greater Than 0.3%

ALBERTSONS 597 (Continued) **1024877260**

Handler - Owner Operator:

Owner/Operator Indicator:	Owner
Owner/Operator Name: THE IRVINE COMPANY, LLC	
Legal Status:	Private
Date Became Current:	Not reported
Date Ended Current:	Not reported
Owner/Operator Address:	101 INNOVATION DRIVE
Owner/Operator City,State,Zip:	IRVINE, CA 92617
Owner/Operator Telephone:	949-720-4357
Owner/Operator Telephone Ext:	Not reported
Owner/Operator Fax:	Not reported
Owner/Operator Email:	Not reported

Owner/Operator Indicator:	Owner
Owner/Operator Name: THE IRVINE COMPANY, LLC	
Legal Status:	Private
Date Became Current:	20010730
Date Ended Current:	Not reported
Owner/Operator Address:	110 INNOVATION DRIVE
Owner/Operator City,State,Zip:	IRVINE, CA 92617-3040
Owner/Operator Telephone:	949-720-4357
Owner/Operator Telephone Ext:	Not reported
Owner/Operator Fax:	Not reported
Owner/Operator Email:	ERICA.FRANSEN@ALBERTSONS.COM

Owner/Operator Indicator:	Operator
Owner/Operator Name: ALBERTSONS 597	
Legal Status:	Private
Date Became Current:	19750423
Date Ended Current:	Not reported
Owner/Operator Address:	4541 CAMPUS DR
Owner/Operator City,State,Zip:	IRVINE, CA 92612
Owner/Operator Telephone:	949-854-8282
Owner/Operator Telephone Ext:	Not reported
Owner/Operator Fax:	Not reported
Owner/Operator Email:	S0597C90@ALBERTSONS.COM

Owner/Operator Indicator:	Owner
Owner/Operator Name: THE IRVINE COMPANY, LLC	
Legal Status:	Private
Date Became Current:	20010730
Date Ended Current:	Not reported
Owner/Operator Address:	110 INNOVATION DRIVE
Owner/Operator City,State,Zip:	IRVINE, CA 92617-3040
Owner/Operator Telephone:	949-720-4357
Owner/Operator Telephone Ext:	Not reported
Owner/Operator Fax:	Not reported
Owner/Operator Email:	Not reported

Owner/Operator Indicator:	Operator
Owner/Operator Name: ALBERTSONS 597	
Legal Status:	Private
Date Became Current:	Not reported
Date Ended Current:	Not reported
Owner/Operator Address:	4541 CAMPUS DR
Owner/Operator City,State,Zip:	IRVINE, CA 92612
Owner/Operator Telephone:	949-854-8282

ALBERTSONS 597 (Continued) **1024877260**

Owner/Operator Telephone Ext:	Not reported
Owner/Operator Fax:	Not reported
Owner/Operator Email:	Not reported
Owner/Operator Indicator:	Operator
Owner/Operator Name: ALBERTSONS 597	
Legal Status:	Private
Date Became Current:	19750423
Date Ended Current:	Not reported
Owner/Operator Address:	4541 CAMPUS DR
Owner/Operator City,State,Zip:	IRVINE, CA 92612
Owner/Operator Telephone:	949-854-8282
Owner/Operator Telephone Ext:	Not reported
Owner/Operator Fax:	Not reported
Owner/Operator Email:	S0597C90@ALBERTSONS.COM

Historic Generators:

Receive Date:	20180920
Handler Name: ALBERTSONS 597	
Federal Waste Generator Description:	Large Quantity Generator
State District Owner:	Not reported
Large Quantity Handler of Universal Waste:	No
Recognized Trader Importer:	No
Recognized Trader Exporter:	No
Spent Lead Acid Battery Importer:	No
Spent Lead Acid Battery Exporter:	No
Current Record:	No
Non Storage Recycler Activity:	No
Electronic Manifest Broker:	No
Receive Date:	20210927
Handler Name: ALBERTSONS 597	
Federal Waste Generator Description:	Very Small Quantity Generator (formerly Conditionally-Exempt Small Quantity Generator
State District Owner:	Not reported
Large Quantity Handler of Universal Waste:	No
Recognized Trader Importer:	No
Recognized Trader Exporter:	No
Spent Lead Acid Battery Importer:	No
Spent Lead Acid Battery Exporter:	No
Current Record:	No
Non Storage Recycler Activity:	No
Electronic Manifest Broker:	No
Receive Date:	20241119
Handler Name: ALBERTSONS 597	
Federal Waste Generator Description:	Very Small Quantity Generator (formerly Conditionally-Exempt Small Quantity Generator
State District Owner:	Not reported
Large Quantity Handler of Universal Waste:	No
Recognized Trader Importer:	No
Recognized Trader Exporter:	No
Spent Lead Acid Battery Importer:	No
Spent Lead Acid Battery Exporter:	No
Current Record:	Yes
Non Storage Recycler Activity:	No
Electronic Manifest Broker:	No

ALBERTSONS 597 (Continued) **1024877260**

List of NAICS Codes and Descriptions:

NAICS Code:	445110
NAICS Description:	Supermarkets And Other Grocery Retailers (Except Convenience Retailers)
NAICS Code:	44611
NAICS Description:	Pharmacies And Drug Stores

Facility Has Received Notices of Violations:

Violations:	No Violations Found

Evaluation Action Summary:

Evaluations:	No Evaluations Found

E MANIFEST:

Manifest Tracking Number:	022424570JJK
Last Updated Date:	20210209
Shipped Date:	20210120
Received Date:	20210128
Manifest Status:	Signed
Submission Type:	DataImage5Copy
Origin Type:	Service
Generator EPA ID:	CAR000288456
Generator Name:	Albertsons 597
Generator Location Street Number:	Not reported
Generator Location Street 1:	4541 CAMPUS DR
Generator Location Street 2:	Not reported
Generator Location City:	IRVINE
Generator Location State:	CA
Generator Location Zip:	92612
Generator Mail Street Number:	Not reported
Generator Mail Street 1:	PO BOX 20, DEPT 81014
Generator Mail Street 2:	Not reported
Generator Mail City:	BOISE
Generator Mail Zip:	83726
Generator Mail State:	ID
Generator Contact Company Name:	Not reported
Designated Facility EPA ID:	NVT330010000
Designated Facility Name:	Us Ecology Nevada, Inc
Designated Facility Mail Street Number:	Not reported
Designated Facility Mail Street 1:	Not reported
Designated Facility Mail Street 2:	PO BOX 578
Designated Facility Mail City:	BEATTY
Designated Facility Mail Zip:	89003
Designated Facility Mail State:	NV
Designated Facility Location Street Number:	Not reported
Designated Facility Location Street 1:	HWY 95 11 MI S OF BEATTY
Designated Facility Location Street 2:	Not reported
Designated Facility Location City:	BEATTY
Designated Facility Location Zip:	89003
Designated Facility Location State:	NV
Designated Facility Contact Company Name:	Not reported
Manifest Residue Indicator:	N
Rejection Indicator:	N

ALBERTSONS 597 (Continued) **1024877260**

Manifest Tracking Number:	022433964JJK
Last Updated Date:	20210510
Shipped Date:	20210421
Received Date:	20210429
Manifest Status:	Signed
Submission Type:	DataImage5Copy
Origin Type:	Service
Generator EPA ID:	CAR000288456
Generator Name:	Albertsons 597
Generator Location Street Number:	Not reported
Generator Location Street 1:	4541 CAMPUS DR
Generator Location Street 2:	Not reported
Generator Location City:	IRVINE
Generator Location State:	CA
Generator Location Zip:	92612
Generator Mail Street Number:	Not reported
Generator Mail Street 1:	4541 CAMPUS DR
Generator Mail Street 2:	ATTN: ICC RECEIVING
Generator Mail City:	IRVINE
Generator Mail Zip:	92612
Generator Mail State:	CA
Generator Contact Company Name:	Not reported
Designated Facility EPA ID:	NVT330010000
Designated Facility Name:	Us Ecology, Inc
Designated Facility Mail Street Number:	Not reported
Designated Facility Mail Street 1:	Not reported
Designated Facility Mail Street 2:	HIGHWAY 95, 11 MILES SOUTH OF BEATTY
Designated Facility Mail City:	BEATTY
Designated Facility Mail Zip:	89003
Designated Facility Mail State:	NV
Designated Facility Location Street Number:	Not reported
Designated Facility Location Street 1:	HIGHWAY 95, 11 MILES SOUTH OF BEATTY
Designated Facility Location Street 2:	Not reported
Designated Facility Location City:	BEATTY
Designated Facility Location Zip:	89003
Designated Facility Location State:	NV
Designated Facility Contact Company Name:	Not reported
Manifest Residue Indicator:	N
Rejection Indicator:	N

Manifest Tracking Number:	022434436JJK
Last Updated Date:	20211118
Shipped Date:	20211019
Received Date:	20211028
Manifest Status:	Signed
Submission Type:	DataImage5Copy
Origin Type:	Service
Generator EPA ID:	CAR000288456
Generator Name:	Albertsons 597
Generator Location Street Number:	Not reported
Generator Location Street 1:	4541 CAMPUS DR
Generator Location Street 2:	Not reported
Generator Location City:	IRVINE
Generator Location State:	CA
Generator Location Zip:	92612
Generator Mail Street Number:	Not reported
Generator Mail Street 1:	4541 CAMPUS DR

ALBERTSONS 597 (Continued) **1024877260**

Generator Mail Street 2:	ATTN: ICC RECEIVING
Generator Mail City:	IRVINE
Generator Mail Zip:	92612
Generator Mail State:	CA
Generator Contact Company Name:	Not reported
Designated Facility EPA ID:	NVT330010000
Designated Facility Name:	Us Ecology, Inc
Designated Facility Mail Street Number:	Not reported
Designated Facility Mail Street 1:	Not reported
Designated Facility Mail Street 2:	HIGHWAY 95, 11 MILES SOUTH OF BEATTY
Designated Facility Mail City:	BEATTY
Designated Facility Mail Zip:	89003
Designated Facility Mail State:	NV
Designated Facility Location Street Number:	Not reported
Designated Facility Location Street 1:	HIGHWAY 95, 11 MILES SOUTH OF BEATTY
Designated Facility Location Street 2:	Not reported
Designated Facility Location City:	BEATTY
Designated Facility Location Zip:	89003
Designated Facility Location State:	NV
Designated Facility Contact Company Name:	Not reported
Manifest Residue Indicator:	N
Rejection Indicator:	N

Manifest Tracking Number:	022435006JJK
Last Updated Date:	20201123
Shipped Date:	20201027
Received Date:	20201110
Manifest Status:	Signed
Submission Type:	DataImage5Copy
Origin Type:	Service
Generator EPA ID:	CAR000288456
Generator Name:	Albertsons 597
Generator Location Street Number:	Not reported
Generator Location Street 1:	4541 CAMPUS DR
Generator Location Street 2:	Not reported
Generator Location City:	IRVINE
Generator Location State:	CA
Generator Location Zip:	92612
Generator Mail Street Number:	Not reported
Generator Mail Street 1:	PO BOX 20, DEPT 81014
Generator Mail Street 2:	Not reported
Generator Mail City:	BOISE
Generator Mail Zip:	83726
Generator Mail State:	ID
Generator Contact Company Name:	Not reported
Designated Facility EPA ID:	NVT330010000
Designated Facility Name:	Us Ecology Nevada, Inc
Designated Facility Mail Street Number:	Not reported
Designated Facility Mail Street 1:	Not reported
Designated Facility Mail Street 2:	PO BOX 578
Designated Facility Mail City:	BEATTY
Designated Facility Mail Zip:	89003
Designated Facility Mail State:	NV
Designated Facility Location Street Number:	Not reported
Designated Facility Location Street 1:	HWY 95 11 MI S OF BEATTY
Designated Facility Location Street 2:	Not reported
Designated Facility Location City:	BEATTY

ALBERTSONS 597 (Continued) **1024877260**

Designated Facility Location Zip:	89003
Designated Facility Location State:	NV
Designated Facility Contact Company Name:	Not reported
Manifest Residue Indicator:	N
Rejection Indicator:	N

Manifest Tracking Number:	019618967JJK
Last Updated Date:	20190322
Shipped Date:	20190226
Received Date:	20190308
Manifest Status:	Signed
Submission Type:	DataImage5Copy
Origin Type:	Service
Generator EPA ID:	CAR000288456
Generator Name:	Albertsons 597
Generator Location Street Number:	Not reported
Generator Location Street 1:	4541 CAMPUS DR
Generator Location Street 2:	Not reported
Generator Location City:	IRVINE
Generator Location State:	CA
Generator Location Zip:	92612
Generator Mail Street Number:	Not reported
Generator Mail Street 1:	PO BOX 20, DEPT 81014
Generator Mail Street 2:	Not reported
Generator Mail City:	BOISE
Generator Mail Zip:	83726
Generator Mail State:	ID
Generator Contact Company Name:	Not reported
Designated Facility EPA ID:	NVT330010000
Designated Facility Name:	Us Ecology Nevada, Inc
Designated Facility Mail Street Number:	Not reported
Designated Facility Mail Street 1:	Not reported
Designated Facility Mail Street 2:	PO BOX 578
Designated Facility Mail City:	BEATTY
Designated Facility Mail Zip:	89003
Designated Facility Mail State:	NV
Designated Facility Location Street Number:	Not reported
Designated Facility Location Street 1:	HWY 95 11 MI S OF BEATTY
Designated Facility Location Street 2:	Not reported
Designated Facility Location City:	BEATTY
Designated Facility Location Zip:	89003
Designated Facility Location State:	NV
Designated Facility Contact Company Name:	Not reported
Manifest Residue Indicator:	N
Rejection Indicator:	N

Manifest Tracking Number:	022696701JJK
Last Updated Date:	20210819
Shipped Date:	20210720
Received Date:	20210729
Manifest Status:	Signed
Submission Type:	DataImage5Copy
Origin Type:	Service
Generator EPA ID:	CAR000288456
Generator Name:	Albertsons 597
Generator Location Street Number:	Not reported
Generator Location Street 1:	4541 CAMPUS DR

ALBERTSONS 597 (Continued) **1024877260**

Generator Location Street 2:	Not reported
Generator Location City:	IRVINE
Generator Location State:	CA
Generator Location Zip:	92612
Generator Mail Street Number:	Not reported
Generator Mail Street 1:	4541 CAMPUS DR
Generator Mail Street 2:	ATTN: ICC RECEIVING
Generator Mail City:	IRVINE
Generator Mail Zip:	92612
Generator Mail State:	CA
Generator Contact Company Name:	Not reported
Designated Facility EPA ID:	NVT330010000
Designated Facility Name:	Us Ecology, Inc
Designated Facility Mail Street Number:	Not reported
Designated Facility Mail Street 1:	Not reported
Designated Facility Mail Street 2:	HIGHWAY 95, 11 MILES SOUTH OF BEATTY
Designated Facility Mail City:	BEATTY
Designated Facility Mail Zip:	89003
Designated Facility Mail State:	NV
Designated Facility Location Street Number:	Not reported
Designated Facility Location Street 1:	HIGHWAY 95, 11 MILES SOUTH OF BEATTY
Designated Facility Location Street 2:	Not reported
Designated Facility Location City:	BEATTY
Designated Facility Location Zip:	89003
Designated Facility Location State:	NV
Designated Facility Contact Company Name:	Not reported
Manifest Residue Indicator:	N
Rejection Indicator:	N

Manifest Tracking Number:	020260478JJK
Last Updated Date:	20190910
Shipped Date:	20190814
Received Date:	20190820
Manifest Status:	Signed
Submission Type:	DataImage5Copy
Origin Type:	Service
Generator EPA ID:	CAR000288456
Generator Name:	Albertsons 597
Generator Location Street Number:	Not reported
Generator Location Street 1:	4541 CAMPUS DR
Generator Location Street 2:	Not reported
Generator Location City:	IRVINE
Generator Location State:	CA
Generator Location Zip:	92612
Generator Mail Street Number:	Not reported
Generator Mail Street 1:	PO BOX 20, DEPT 81014
Generator Mail Street 2:	Not reported
Generator Mail City:	BOISE
Generator Mail Zip:	83726
Generator Mail State:	ID
Generator Contact Company Name:	Not reported
Designated Facility EPA ID:	NVT330010000
Designated Facility Name:	Us Ecology Nevada, Inc
Designated Facility Mail Street Number:	Not reported
Designated Facility Mail Street 1:	Not reported
Designated Facility Mail Street 2:	PO BOX 578
Designated Facility Mail City:	BEATTY

ALBERTSONS 597 (Continued) **1024877260**

Designated Facility Mail Zip:	89003
Designated Facility Mail State:	NV
Designated Facility Location Street Number:	Not reported
Designated Facility Location Street 1:	HWY 95 11 MI S OF BEATTY
Designated Facility Location Street 2:	Not reported
Designated Facility Location City:	BEATTY
Designated Facility Location Zip:	89003
Designated Facility Location State:	NV
Designated Facility Contact Company Name:	Not reported
Manifest Residue Indicator:	N
Rejection Indicator:	N

Manifest Tracking Number:	020266056JJK
Last Updated Date:	20191003
Shipped Date:	20190521
Received Date:	20190530
Manifest Status:	Corrected
Submission Type:	DataImage5Copy
Origin Type:	Service
Generator EPA ID:	CAR000288456
Generator Name:	Albertsons 597
Generator Location Street Number:	Not reported
Generator Location Street 1:	4541 CAMPUS DR
Generator Location Street 2:	Not reported
Generator Location City:	IRVINE
Generator Location State:	CA
Generator Location Zip:	92612
Generator Mail Street Number:	Not reported
Generator Mail Street 1:	PO BOX 20, DEPT 81014
Generator Mail Street 2:	Not reported
Generator Mail City:	BOISE
Generator Mail Zip:	83726
Generator Mail State:	ID
Generator Contact Company Name:	Not reported
Designated Facility EPA ID:	NVT330010000
Designated Facility Name:	Us Ecology Nevada, Inc
Designated Facility Mail Street Number:	Not reported
Designated Facility Mail Street 1:	Not reported
Designated Facility Mail Street 2:	PO BOX 578
Designated Facility Mail City:	BEATTY
Designated Facility Mail Zip:	89003
Designated Facility Mail State:	NV
Designated Facility Location Street Number:	Not reported
Designated Facility Location Street 1:	HWY 95 11 MI S OF BEATTY
Designated Facility Location Street 2:	Not reported
Designated Facility Location City:	BEATTY
Designated Facility Location Zip:	89003
Designated Facility Location State:	NV
Designated Facility Contact Company Name:	Not reported
Manifest Residue Indicator:	N
Rejection Indicator:	N

Manifest Tracking Number:	024656473JJK
Last Updated Date:	20220821
Shipped Date:	20220725
Received Date:	20220802
Manifest Status:	Signed

ALBERTSONS 597 (Continued) **1024877260**

Submission Type:	DataImage5Copy
Origin Type:	Service
Generator EPA ID:	CAR000288456
Generator Name:	Albertsons 597
Generator Location Street Number:	Not reported
Generator Location Street 1:	4541 CAMPUS DR
Generator Location Street 2:	Not reported
Generator Location City:	IRVINE
Generator Location State:	CA
Generator Location Zip:	92612
Generator Mail Street Number:	Not reported
Generator Mail Street 1:	4541 CAMPUS DR
Generator Mail Street 2:	ATTN: ICC RECEIVING
Generator Mail City:	IRVINE
Generator Mail Zip:	92612
Generator Mail State:	CA
Generator Contact Company Name:	Not reported
Designated Facility EPA ID:	NVT330010000
Designated Facility Name:	Us Ecology, Inc
Designated Facility Mail Street Number:	Not reported
Designated Facility Mail Street 1:	Not reported
Designated Facility Mail Street 2:	HIGHWAY 95, 11 MILES SOUTH OF BEATTY
Designated Facility Mail City:	BEATTY
Designated Facility Mail Zip:	89003
Designated Facility Mail State:	NV
Designated Facility Location Street Number:	Not reported
Designated Facility Location Street 1:	HIGHWAY 95, 11 MILES SOUTH OF BEATTY
Designated Facility Location Street 2:	Not reported
Designated Facility Location City:	BEATTY
Designated Facility Location Zip:	89003
Designated Facility Location State:	NV
Designated Facility Contact Company Name:	Not reported
Manifest Residue Indicator:	N
Rejection Indicator:	N

Manifest Tracking Number:	024656652JJK
Last Updated Date:	20221203
Shipped Date:	20221028
Received Date:	20221115
Manifest Status:	Signed
Submission Type:	DataImage5Copy
Origin Type:	Service
Generator EPA ID:	CAR000288456
Generator Name:	Albertsons 597
Generator Location Street Number:	Not reported
Generator Location Street 1:	4541 CAMPUS DR
Generator Location Street 2:	Not reported
Generator Location City:	IRVINE
Generator Location State:	CA
Generator Location Zip:	92612
Generator Mail Street Number:	Not reported
Generator Mail Street 1:	4541 CAMPUS DR
Generator Mail Street 2:	ATTN: ICC RECEIVING
Generator Mail City:	IRVINE
Generator Mail Zip:	92612
Generator Mail State:	CA
Generator Contact Company Name:	Not reported

ALBERTSONS 597 (Continued) **1024877260**

Designated Facility EPA ID:	NVT330010000
Designated Facility Name:	Us Ecology, Inc
Designated Facility Mail Street Number:	Not reported
Designated Facility Mail Street 1:	Not reported
Designated Facility Mail Street 2:	HIGHWAY 95, 11 MILES SOUTH OF BEATTY
Designated Facility Mail City:	BEATTY
Designated Facility Mail Zip:	89003
Designated Facility Mail State:	NV
Designated Facility Location Street Number:	Not reported
Designated Facility Location Street 1:	HIGHWAY 95, 11 MILES SOUTH OF BEATTY
Designated Facility Location Street 2:	Not reported
Designated Facility Location City:	BEATTY
Designated Facility Location Zip:	89003
Designated Facility Location State:	NV
Designated Facility Contact Company Name:	Not reported
Manifest Residue Indicator:	N
Rejection Indicator:	N

Manifest Tracking Number:	025949206JJK
Last Updated Date:	20240503
Shipped Date:	20240410
Received Date:	20240418
Manifest Status:	Signed
Submission Type:	DataImage5Copy
Origin Type:	Service
Generator EPA ID:	CAR000288456
Generator Name:	Albertsons 597
Generator Location Street Number:	Not reported
Generator Location Street 1:	4541 CAMPUS DR
Generator Location Street 2:	Not reported
Generator Location City:	IRVINE
Generator Location State:	CA
Generator Location Zip:	92612
Generator Mail Street Number:	Not reported
Generator Mail Street 1:	4541 CAMPUS DR
Generator Mail Street 2:	ATTN: ICC RECEIVING
Generator Mail City:	IRVINE
Generator Mail Zip:	92612
Generator Mail State:	CA
Generator Contact Company Name:	Not reported
Designated Facility EPA ID:	NVT330010000
Designated Facility Name:	Us Ecology, Inc
Designated Facility Mail Street Number:	Not reported
Designated Facility Mail Street 1:	Not reported
Designated Facility Mail Street 2:	HIGHWAY 95, 11 MILES SOUTH OF BEATTY
Designated Facility Mail City:	BEATTY
Designated Facility Mail Zip:	89003
Designated Facility Mail State:	NV
Designated Facility Location Street Number:	Not reported
Designated Facility Location Street 1:	HIGHWAY 95, 11 MILES SOUTH OF BEATTY
Designated Facility Location Street 2:	Not reported
Designated Facility Location City:	BEATTY
Designated Facility Location Zip:	89003
Designated Facility Location State:	NV
Designated Facility Contact Company Name:	Not reported
Manifest Residue Indicator:	N
Rejection Indicator:	N

ALBERTSONS 597 (Continued) **1024877260**

Transporter:

Manifest Tracking Number:	022022109JJK
Transporter Line Number:	1
Transporter EPA ID:	MIK435642742
Transporter Name:	Eq Industrial Services Inc
Manifest Tracking Number:	022022109JJK
Transporter Line Number:	2
Transporter EPA ID:	MOD095038998
Transporter Name:	Bed Rock Inc Dba Tri State Motor Transit Co

Waste Line:

Manifest Tracking Number:	022022109JJK
Waste Line Number:	1
U.S. DOT Hazardous Indicator:	Y
U.S. DOT ID Number:	UN3248
U.S. DOT Description:	Rq, Un3248, Waste Medicine, Liquid, Flammable, Toxic, N.O.S. (Cresol, Resorcinol), 3(6.1), Pgiii, (Rq: D009), Erg#131
Non-Hazardous Waste Description:	Not reported
Number of Containers:	1
Container Type Code:	CF
Container Type Description:	Fiber or plastic boxes, cartons, cases
Waste Quantity:	3
Quantity Unit of Measure Code:	P
Quantity Unit of Measure Description:	Pounds
Waste Quantity, in Tons:	0.0015
Acute Waste Quantity, in Tons:	0
Non-Acute Waste Quantity, in Tons:	0.0015
Waste Quantity, in Kilograms:	1.360545
Acute Waste Quantity, in Kilograms:	0
Non-Acute Waste Quantity, in Kilorgrams:	1.360545
Management Method Code:	H141
Management Method Description:	STORAGE, BULKING AND/OR TRANSFER OFF SITE
Waste Residue Indicator:	N
Quantity Discrepancy Indicator:	N
Waste Type Discrepancy Indicator:	N
Waste Density:	Not reported
Waste Density Unit of Measure Code:	Not reported
Waste Density Unit of Measure Description:	Not reported
Form Code:	Not reported
Form Code Description:	Not reported
Source Code:	Not reported
Source Code Description:	Not reported
Waste Minimization Code:	Not reported
Waste Minimization Code Description:	Not reported
Consent Number:	Not reported
EPA Waste Indicator:	Y
Federal Waste Codes:	D001, D005, D006, D007, D008, D009, D010, D011, D018, D024, D026, U002, U010, U019, U035, U044, U058, U059, U089, U122, U129, U132, U144, U187, U188, U200, U201, U206, U239, U248
Quantity Haz Kg:	1.360545
Quantity Haz Tons:	0.0015
Quantity Non Haz Kg:	0
Quantity Non Haz Tons:	0
State Waste Codes:	CA-311

ALBERTSONS 597 (Continued) **1024877260**

Manifest Tracking Number:	022022109JJK
Waste Line Number:	2
U.S. DOT Hazardous Indicator:	Y
U.S. DOT ID Number:	UN3249
U.S. DOT Description:	Rq, Un3249, Waste Medicines, Solid, Toxic, N.O.S. (Residue Last Contained: Warfarin), 6.1, Pgii, (Rq: Warfarin), Erg#151
Non-Hazardous Waste Description:	Not reported
Number of Containers:	1
Container Type Code:	CF
Container Type Description:	Fiber or plastic boxes, cartons, cases
Waste Quantity:	1
Quantity Unit of Measure Code:	P
Quantity Unit of Measure Description:	Pounds
Waste Quantity, in Tons:	0.0005
Acute Waste Quantity, in Tons:	0.0005
Non-Acute Waste Quantity, in Tons:	0
Waste Quantity, in Kilograms:	0.45351502
Acute Waste Quantity, in Kilograms:	0.45351502
Non-Acute Waste Quantity, in Kilorgrams:	0
Management Method Code:	H141
Management Method Description:	STORAGE, BULKING AND/OR TRANSFER OFF SITE
Waste Residue Indicator:	N
Quantity Discrepancy Indicator:	N
Waste Type Discrepancy Indicator:	N
Waste Density:	Not reported
Waste Density Unit of Measure Code:	Not reported
Waste Density Unit of Measure Description:	Not reported
Form Code:	Not reported
Form Code Description:	Not reported
Source Code:	Not reported
Source Code Description:	Not reported
Waste Minimization Code:	Not reported
Waste Minimization Code Description:	Not reported
Consent Number:	Not reported
EPA Waste Indicator:	Y
Federal Waste Codes:	P001
Quantity Haz Kg:	0.45351502
Quantity Haz Tons:	0.0005
Quantity Non Haz Kg:	0
Quantity Non Haz Tons:	0
State Waste Codes:	CA-311

Click this hyperlink while viewing on your computer to access
15 additional US EManifest: record(s) in the EDR Site Report.

D16 **RITZ CLEANERS** **DRYCLEANERS** **S121694901**
ENE **4678 CAMPUS DR #C** **N/A**
1/8-1/4 **IRVINE, CA 92612**
0.223 mi.
1180 ft. **Site 1 of 2 in cluster D**

Relative:
Higher

Actual:
87 ft.

DRYCLEAN SOUTH COAST:

Name:	RITZ CLEANERS
Address:	4678 CAMPUS DR #C
City,State,Zip:	IRVINE, CA 92612
Facility ID:	129946
Application Number:	391896
Permit Number:	F48234

RITZ CLEANERS (Continued) **S121694901**

Status:	Active
Representative Name:	DONALD RITZ
Representative Telephone:	949 8586511
Permit Status:	INACT_NR
BCAT Number:	000233
BCAT Description:	DRY CLEANING EQUIP PETROLEUM SOLVENT
CCAT Number:	Not reported
CCAT Description:	Not reported
UTM East:	0
UTM North:	0
Application Date:	10/09/2001
PO Issue Date:	01/23/2002
NAICS Code:	812320
SIC Code:	Not reported

D17 **CAMPUS CLEANERS** **CPS-SLIC** **S108542906**
ENE **4515-A CAMPUS AVENUE** **CERS** **N/A**
1/8-1/4 **IRVINE, CA**
0.226 mi.
1192 ft. **Site 2 of 2 in cluster D**

Relative:
Higher

Actual:
87 ft.

SLIC REG 8:

Name:	CAMPUS CLEANERS
Address:	4515-A CAMPUS AVENUE
City:	IRVINE
Type:	Soil and Groundwater
Facility Status:	Additional Characterization Underway
Staff:	WDM
Substance:	PCE
Lead Agency:	Local Agency
Location Code:	I-8
Thomas Bros Code:	890-A2

CERS:

Name:	CAMPUS CLEANERS
Address:	4515-A CAMPUS AVENUE
City,State,Zip:	IRVINE, CA
Site ID:	852185
CERS ID:	SLT8R0703954
CERS Description:	Cleanup Program Site

Affiliation:

Affiliation Type Desc:	Local Agency Caseworker
Entity Name:	TAMARA ESCOBEDO - ORANGE COUNTY
Entity Title:	Not reported
Affiliation Address:	1241 E. DYER ROAD, SUITE 120
Affiliation City:	SANTA ANA
Affiliation State:	CA
Affiliation Country:	Not reported
Affiliation Zip:	Not reported
Affiliation Phone:	,

E18 ENE 1/4-1/2 0.279 mi. 1474 ft. | **CAMPUS GAS**
4601 CAMPUS
IRVINE, CA 92715

Site 1 of 5 in cluster E

LUST
CA FID UST
Cortese
HIST CORTESE
HAZNET
CERS

S101619837
N/A

Relative: Higher

Actual: 104 ft.

LUST:

Name:	CAMPUS GAS
Address:	4601 CAMPUS
City,State,Zip:	IRVINE, CA 92612
Lead Agency:	ORANGE COUNTY LOP
Case Type:	LUST Cleanup Site

Geo Track:

Global Id:	T0605900678
Latitude:	33.6489471
Longitude:	-117.8305498
Status:	Completed - Case Closed
Status Date:	01/31/2014
Case Worker:	Not reported
RB Case Number:	083000859T
Local Agency:	Not reported
File Location:	Local Agency
Local Case Number:	88UT095
Potential Media Affect:	Other Groundwater (uses other than drinking water)
Potential Contaminants of Concern:	Gasoline
EPA Region:	9
Coordinate Source:	* Historical Geocode - Exact Address Match
Quantity Released Gallons:	0
Begin Date:	08/08/1988
Leak Reported Date:	11/06/1996
How Discovered:	Tank Closure
How Discovered Description:	Not reported
Discharge Source:	Tank
Discharge Cause:	Not reported
Stop Method:	Close and Remove Tank
Stop Description:	Not reported
No Further Action Date:	01/31/2014
CA Water Watershed Name:	Santa Ana River - Lower Santa Ana River - East Coastal Plain (801.11)
Dwr Groundwater Subbasin Name:	Coastal Plain Of Orange County (8-001)
Disadvantaged Community:	Not reported
CA Enviroscreen 3 Score:	46-50%
CA Enviroscreen 4 Score:	45-50%
Military DOD Site:	No
Facility Project Subtype:	Not reported
RWQCB Region:	SANTA ANA RWQCB (REGION 8)
Claim Number:	3482
Claim Status:	Active
Site History:	Please refer to recent Site Documents or Monitoring Reports in GeoTracker for site history. Orange County is not responsible for the accuracy of any professional interpretations provided in reports submitted by consultants for the responsible party.

LUST:

Global Id:	T0605900678
Contact Type:	Regional Board Caseworker
Contact Name:	MIGUEL OVIEDO
Organization Name:	SANTA ANA RWQCB (REGION 8)
Address:	3737 Main Street, Suite 500

CAMPUS GAS (Continued) **S101619837**

City: RIVERSIDE
Email: miguel.oviedo@waterboards.ca.gov
Phone Number: 9517823238

LUST:

Global Id: T0605900678
Action Type: ENFORCEMENT
Date: 08/17/2010
Action: Staff Letter

Global Id: T0605900678
Action Type: Other
Date: 11/06/1996
Action: Leak Discovery

Global Id: T0605900678
Action Type: REMEDIATION
Date: 01/01/1992
Action: Soil Vapor Extraction (SVE)

Global Id: T0605900678
Action Type: REMEDIATION
Date: 07/01/1995
Action: Soil Vapor Extraction (SVE)

Global Id: T0605900678
Action Type: ENFORCEMENT
Date: 03/19/2004
Action: Staff Letter

Global Id: T0605900678
Action Type: ENFORCEMENT
Date: 03/08/2011
Action: Staff Letter

Global Id: T0605900678
Action Type: ENFORCEMENT
Date: 05/16/2011
Action: Clean Up Fund - Case Closure Review Summary Report (RSR)

Global Id: T0605900678
Action Type: RESPONSE
Date: 10/18/2013
Action: Well Destruction Workplan - Regulator Responded

Global Id: T0605900678
Action Type: REMEDIATION
Date: 01/20/1991
Action: Pump & Treat (P&T) Groundwater

Global Id: T0605900678
Action Type: REMEDIATION
Date: 01/20/1991
Action: Soil Vapor Extraction (SVE)

Global Id: T0605900678
Action Type: REMEDIATION

CAMPUS GAS (Continued) **S101619837**

Date: 06/18/2004
Action: Pump & Treat (P&T) Groundwater

Global Id: T0605900678
Action Type: RESPONSE
Date: 10/08/1988
Action: Soil and Water Investigation Workplan

Global Id: T0605900678
Action Type: RESPONSE
Date: 07/11/2003
Action: Corrective Action Plan / Remedial Action Plan

Global Id: T0605900678
Action Type: ENFORCEMENT
Date: 08/08/1988
Action: Notice of Responsibility

Global Id: T0605900678
Action Type: ENFORCEMENT
Date: 05/08/2003
Action: Staff Letter

Global Id: T0605900678
Action Type: ENFORCEMENT
Date: 06/25/2004
Action: Staff Letter

Global Id: T0605900678
Action Type: ENFORCEMENT
Date: 12/20/2005
Action: Staff Letter

Global Id: T0605900678
Action Type: ENFORCEMENT
Date: 04/27/2005
Action: Staff Letter

Global Id: T0605900678
Action Type: ENFORCEMENT
Date: 08/07/2013
Action: Notification - Public Notice of Case Closure

Global Id: T0605900678
Action Type: ENFORCEMENT
Date: 01/31/2014
Action: Closure/No Further Action Letter

Global Id: T0605900678
Action Type: ENFORCEMENT
Date: 07/13/2009
Action: Staff Letter

Global Id: T0605900678
Action Type: Other
Date: 11/06/1996
Action: Leak Reported

CAMPUS GAS (Continued) **S101619837**

Global Id: T0605900678
Action Type: ENFORCEMENT
Date: 08/07/2013
Action: Notification - Public Notice of Case Closure

Global Id: T0605900678
Action Type: ENFORCEMENT
Date: 03/15/2023
Action: Historic Files

Global Id: T0605900678
Action Type: ENFORCEMENT
Date: 10/28/2013
Action: Notification - Preclosure

LUST:
Global Id: T0605900678
Status: Open - Case Begin Date
Status Date: 08/08/1988

Global Id: T0605900678
Status: Open - Remediation
Status Date: 06/18/2004

Global Id: T0605900678
Status: Open - Eligible for Closure
Status Date: 05/29/2013

Global Id: T0605900678
Status: Completed - Case Closed
Status Date: 01/31/2014

LUST REG 8:
Name: CAMPUS GAS
Address: 4601 CAMPUS
City: IRVINE
Region: 8
County: Orange
Regional Board: Santa Ana Region
Facility Status: Remedial action (cleanup) Underway
Case Number: 083000859T
Local Case Num: 88UT095
Case Type: Aquifer affected
Substance: 12031,800661
Qty Leaked: 0
Abate Method: Not reported
Cross Street: Not reported
Enf Type: SEL
Funding: Not reported
How Discovered: Tank Closure
How Stopped: Close Tank
Leak Cause: Unknown
Leak Source: Tank
Global ID: T0605900678
How Stopped Date: 9/9/9999

CAMPUS GAS (Continued) **S101619837**

Enter Date:	Not reported
Date Confirmation of Leak Began:	Not reported
Date Preliminary Assessment Began:	Not reported
Discover Date:	11/6/1996
Enforcement Date:	Not reported
Close Date:	Not reported
Date Prelim Assessment Workplan Submitted:	Not reported
Date Pollution Characterization Began:	Not reported
Date Remediation Plan Submitted:	Not reported
Date Remedial Action Underway:	11/30/1997
Date Post Remedial Action Monitoring:	Not reported
Enter Date:	Not reported
GW Qualifies:	=
Soil Qualifies:	=
Operator:	Not reported
Facility Contact:	Not reported
Interim:	Not reported
Oversite Program:	LUST
Latitude:	33.6489471
Longitude:	-117.8305498
MTBE Date:	11/13/2002
Max MTBE GW:	27000
MTBE Concentration:	0
Max MTBE Soil:	1500
MTBE Fuel:	0
MTBE Tested:	MTBE Detected. Site tested for MTBE & MTBE detected
MTBE Class:	*
Staff:	TME
Staff Initials:	SS
Lead Agency:	Local Agency
Local Agency:	30000L
Hydr Basin #:	Not reported
Beneficial:	MUN
Priority:	Not reported
Cleanup Fund Id:	Not reported
Work Suspended:	Not reported

Summary: Not reported

ORANGE CO. LUST:

Name:	CAMPUS GAS
Address:	4601 CAMPUS DR
City,State,Zip:	IRVINE, CA 92612
Region:	ORANGE
Facility Id:	88UT095
Current Status:	CLOSED
Type of Closure:	Closure certification issued
Released Substance:	Not reported
Date Closed:	01/31/2014
File Location:	Local Agency

CA FID UST:

Facility ID:	30000793
Regulated By:	UTNKA
Regulated ID:	Not reported
Cortese Code:	Not reported
SIC Code:	Not reported

CAMPUS GAS (Continued) **S101619837**

Facility Phone:	7148547614
Mail To:	Not reported
Mailing Address:	1811 WESTCLIFF DR
Mailing Address 2:	Not reported
Mailing City,St,Zip:	IRVINE 92715
Contact:	Not reported
Contact Phone:	Not reported
DUNs Number:	Not reported
NPDES Number:	Not reported
EPA ID:	Not reported
Comments:	Not reported
Status:	Active

CORTESE:

Name:	CAMPUS GAS
Address:	4601 CAMPUS
City,State,Zip:	IRVINE, CA 92612
Region:	CORTESE
Envirostor Id:	Not reported
Global ID:	T0605900678
Site/Facility Type:	LUST CLEANUP SITE
Cleanup Status:	COMPLETED - CASE CLOSED
Status Date:	Not reported
Site Code:	Not reported
Latitude:	Not reported
Longitude:	Not reported
Owner:	Not reported
Enf Type:	Not reported
Swat R:	Not reported
Flag:	active
Order No:	Not reported
Waste Discharge System No:	Not reported
Effective Date:	Not reported
Region 2:	Not reported
WID Id:	Not reported
Solid Waste Id No:	Not reported
Waste Management Uit Name:	Not reported
File Name:	Active Open

HIST CORTESE:

edr_fname:	CAMPUS GAS STATION
edr_fadd1:	4601
City,State,Zip:	IRVINE, CA 92715
Region:	CORTESE
Facility County Code:	30
Reg By:	LTNKA
Reg Id:	083000859T

HAZNET:

Name:	TESORO WEST COAST COMPANY LLC #68143
Address:	4601 CAMPUS DR
Address 2:	Not reported
City,State,Zip:	IRVINE, CA 926120000
Contact:	Lisa Gomez
Telephone:	2106264994
Mailing Name:	Not reported

CAMPUS GAS (Continued) **S101619837**

Mailing Address: 19100 RIDGEWOOD PKWY

Year: 2013
Gepaid: CAR000142711
TSD EPA ID: NVT330010000
CA Waste Code: 352 - Other organic solids
Disposal Method: H132 - Landfill Or Surface Impoundment That Will Be Closed As Landfill(To Include On-Site Treatment And/Or Stabilization)
Tons: 0.025

Year: 2013
Gepaid: CAR000142711
TSD EPA ID: CAT080013352
CA Waste Code: 134 - Aqueous solution with total organic residues less than 10 percent
Disposal Method: H039 - Other Recovery Of Reclamation For Reuse Including Acid Regeneration, Organics Recovery Ect
Tons: 0.063

Year: 2012
Gepaid: CAR000142711
TSD EPA ID: CAT080013352
CA Waste Code: 134 - Aqueous solution with total organic residues less than 10 percent
Disposal Method: H039 - Other Recovery Of Reclamation For Reuse Including Acid Regeneration, Organics Recovery Ect
Tons: 0.105

Year: 2012
Gepaid: CAR000142711
TSD EPA ID: CAT080013352
CA Waste Code: 241 - Tank bottom waste
Disposal Method: H039 - Other Recovery Of Reclamation For Reuse Including Acid Regeneration, Organics Recovery Ect
Tons: 1.0425

Year: 2012
Gepaid: CAR000142711
TSD EPA ID: CAT080013352
CA Waste Code: 122 - Alkaline solution without metals pH >= 12.5
Disposal Method: H039 - Other Recovery Of Reclamation For Reuse Including Acid Regeneration, Organics Recovery Ect
Tons: 0.0417

Year: 2012
Gepaid: CAR000142711
TSD EPA ID: NVT330010000
CA Waste Code: 352 - Other organic solids
Disposal Method: H132 - Landfill Or Surface Impoundment That Will Be Closed As Landfill(To Include On-Site Treatment And/Or Stabilization)
Tons: 0.06

Year: 2011
Gepaid: CAR000142711
TSD EPA ID: NVT330010000
CA Waste Code: 352 - Other organic solids
Disposal Method: H132 - Landfill Or Surface Impoundment That Will Be Closed As

CAMPUS GAS (Continued) **S101619837**

	Landfill(To Include On-Site Treatment And/Or Stabilization)
Tons:	0.0325
Year:	2011
Gepaid:	CAR000142711
TSD EPA ID:	CAT080013352
CA Waste Code:	134 - Aqueous solution with total organic residues less than 10 percent
Disposal Method:	H039 - Other Recovery Of Reclamation For Reuse Including Acid Regeneration, Organics Recovery Ect
Tons:	0.399
Year:	2010
Gepaid:	CAR000142711
TSD EPA ID:	CAT080013352
CA Waste Code:	134 - Aqueous solution with total organic residues less than 10 percent
Disposal Method:	H039 - Other Recovery Of Reclamation For Reuse Including Acid Regeneration, Organics Recovery Ect
Tons:	0.315
Year:	2010
Gepaid:	CAR000142711
TSD EPA ID:	NVT330010000
CA Waste Code:	352 - Other organic solids
Disposal Method:	H132 - Landfill Or Surface Impoundment That Will Be Closed As Landfill(To Include On-Site Treatment And/Or Stabilization)
Tons:	0.029

Click this hyperlink while viewing on your computer to access
16 additional CA HAZNET: record(s) in the EDR Site Report.

Additional Information:

Year:	2013
Gen EPA ID:	CAR000142711
Shipment Date:	20130925
Creation Date:	2/24/2014 22:15:07
Receipt Date:	20131002
Manifest ID:	005762655FLE
Trans EPA ID:	CAR000183913
Trans Name:	BELSHIRE
Trans 2 EPA ID:	Not reported
Trans 2 Name:	Not reported
TSDF EPA ID:	NVT330010000
Trans Name:	US ECOLOGY NEVADA OPERATIONS
TSDF Alt EPA ID:	Not reported
TSDF Alt Name:	Not reported
Waste Code Description:	352 - Other organic solids
RCRA Code:	Not reported
Meth Code:	H132 - Landfill Or Surface Impoundment That Will Be Closed As Landfill(To Include On-Site Treatment And/Or Stabilization)
Quantity Tons:	0.0125
Waste Quantity:	25
Quantity Unit:	P
Additional Code 1:	Not reported

CAMPUS GAS (Continued) **S101619837**

Additional Code 2:	Not reported
Additional Code 3:	Not reported
Additional Code 4:	Not reported
Additional Code 5:	Not reported
Shipment Date:	20130722
Creation Date:	9/25/2013 22:15:07
Receipt Date:	20130725
Manifest ID:	005752228FLE
Trans EPA ID:	CAR000183913
Trans Name:	BELSHIRE
Trans 2 EPA ID:	Not reported
Trans 2 Name:	Not reported
TSDF EPA ID:	CAT080013352
Trans Name:	DEMENNO KERDOON
TSDF Alt EPA ID:	Not reported
TSDF Alt Name:	Not reported
Waste Code Description:	134 - Aqueous solution with <10% total organic residues
RCRA Code:	Not reported
Meth Code:	H039 - Other Recovery Of Reclamation For Reuse Including Acid Regeneration, Organics Recovery Ect
Quantity Tons:	0.063
Waste Quantity:	15
Quantity Unit:	G
Additional Code 1:	Not reported
Additional Code 2:	Not reported
Additional Code 3:	Not reported
Additional Code 4:	Not reported
Additional Code 5:	Not reported
Shipment Date:	20130327
Creation Date:	8/15/2013 22:15:09
Receipt Date:	20130403
Manifest ID:	005783583FLE
Trans EPA ID:	CAR000183913
Trans Name:	BELSHIRE
Trans 2 EPA ID:	Not reported
Trans 2 Name:	Not reported
TSDF EPA ID:	NVT330010000
Trans Name:	US ECOLOGY NEVADA OPERATIONS
TSDF Alt EPA ID:	Not reported
TSDF Alt Name:	Not reported
Waste Code Description:	352 - Other organic solids
RCRA Code:	Not reported
Meth Code:	H132 - Landfill Or Surface Impoundment That Will Be Closed As Landfill(To Include On-Site Treatment And/Or Stabilization)
Quantity Tons:	0.0125
Waste Quantity:	25
Quantity Unit:	P
Additional Code 1:	Not reported
Additional Code 2:	Not reported
Additional Code 3:	Not reported
Additional Code 4:	Not reported
Additional Code 5:	Not reported

Additional Information:

Year:	2012

CAMPUS GAS (Continued) **S101619837**

Gen EPA ID:	CAR000142711
Shipment Date:	20121231
Creation Date:	3/4/2013 22:15:14
Receipt Date:	20130104
Manifest ID:	005784501FLE
Trans EPA ID:	CAR000183913
Trans Name:	BELSHIRE
Trans 2 EPA ID:	Not reported
Trans 2 Name:	Not reported
TSDF EPA ID:	CAT080013352
Trans Name:	DEMENNO KERDOON
TSDF Alt EPA ID:	Not reported
TSDF Alt Name:	Not reported
Waste Code Description:	122 - Alkaline solution without metals (pH > 12.5
RCRA Code:	D002
Meth Code:	H039 - Other Recovery Of Reclamation For Reuse Including Acid Regeneration, Organics Recovery Ect
Quantity Tons:	0.0417
Waste Quantity:	10
Quantity Unit:	G
Additional Code 1:	Not reported
Additional Code 2:	Not reported
Additional Code 3:	Not reported
Additional Code 4:	Not reported
Additional Code 5:	Not reported
Shipment Date:	20121204
Creation Date:	2/18/2013 22:15:20
Receipt Date:	20121206
Manifest ID:	004643315FLE
Trans EPA ID:	CAT080016116
Trans Name:	NIETO AND SONS TRUCKING INC
Trans 2 EPA ID:	Not reported
Trans 2 Name:	Not reported
TSDF EPA ID:	CAT080013352
Trans Name:	DEMENNO KERDOON
TSDF Alt EPA ID:	Not reported
TSDF Alt Name:	Not reported
Waste Code Description:	241 - Tank bottom waste 251 Still bottoms with halogenated organics
RCRA Code:	Not reported
Meth Code:	H039 - Other Recovery Of Reclamation For Reuse Including Acid Regeneration, Organics Recovery Ect
Quantity Tons:	1.0425
Waste Quantity:	250
Quantity Unit:	G
Additional Code 1:	Not reported
Additional Code 2:	Not reported
Additional Code 3:	Not reported
Additional Code 4:	Not reported
Additional Code 5:	Not reported
Shipment Date:	20121024
Creation Date:	3/22/2013 22:15:17
Receipt Date:	20121031
Manifest ID:	005773670FLE
Trans EPA ID:	CAR000183913

CAMPUS GAS (Continued) **S101619837**

Trans Name:	BELSHIRE
Trans 2 EPA ID:	Not reported
Trans 2 Name:	Not reported
TSDF EPA ID:	NVT330010000
Trans Name:	US ECOLOGY NEVADA OPERATIONS
TSDF Alt EPA ID:	Not reported
TSDF Alt Name:	Not reported
Waste Code Description:	352 - Other organic solids
RCRA Code:	Not reported
Meth Code:	H132 - Landfill Or Surface Impoundment That Will Be Closed As Landfill(To Include On-Site Treatment And/Or Stabilization)
Quantity Tons:	0.04
Waste Quantity:	80
Quantity Unit:	P
Additional Code 1:	Not reported
Additional Code 2:	Not reported
Additional Code 3:	Not reported
Additional Code 4:	Not reported
Additional Code 5:	Not reported
Shipment Date:	20120907
Creation Date:	11/22/2012 22:15:21
Receipt Date:	20120913
Manifest ID:	005771650FLE
Trans EPA ID:	CAR000183913
Trans Name:	BELSHIRE
Trans 2 EPA ID:	Not reported
Trans 2 Name:	Not reported
TSDF EPA ID:	CAT080013352
Trans Name:	DEMENNO KERDOON
TSDF Alt EPA ID:	Not reported
TSDF Alt Name:	Not reported
Waste Code Description:	134 - Aqueous solution with <10% total organic residues
RCRA Code:	Not reported
Meth Code:	H039 - Other Recovery Of Reclamation For Reuse Including Acid Regeneration, Organics Recovery Ect
Quantity Tons:	0.105
Waste Quantity:	25
Quantity Unit:	G
Additional Code 1:	Not reported
Additional Code 2:	Not reported
Additional Code 3:	Not reported
Additional Code 4:	Not reported
Additional Code 5:	Not reported
Shipment Date:	20120312
Creation Date:	8/29/2012 22:15:17
Receipt Date:	20120329
Manifest ID:	004663099FLE
Trans EPA ID:	CAR000183913
Trans Name:	BELSHIRE
Trans 2 EPA ID:	CAD981412356
Trans 2 Name:	PACIFIC TRANS ENVIRONMENTAL SERVICES INC
TSDF EPA ID:	NVT330010000
Trans Name:	US ECOLOGY NEVADA OPERATIONS
TSDF Alt EPA ID:	Not reported
TSDF Alt Name:	Not reported

CAMPUS GAS (Continued) **S101619837**

Waste Code Description:	352 - Other organic solids
RCRA Code:	Not reported
Meth Code:	H132 - Landfill Or Surface Impoundment That Will Be Closed As Landfill(To Include On-Site Treatment And/Or Stabilization)
Quantity Tons:	0.02
Waste Quantity:	40
Quantity Unit:	P
Additional Code 1:	Not reported
Additional Code 2:	Not reported
Additional Code 3:	Not reported
Additional Code 4:	Not reported
Additional Code 5:	Not reported

Additional Information:

Year:	2011
Gen EPA ID:	CAR000142711
Shipment Date:	20111216
Creation Date:	3/16/2012 20:30:17
Receipt Date:	20111220
Manifest ID:	004642805FLE
Trans EPA ID:	CAR000183913
Trans Name:	BELSHIRE
Trans 2 EPA ID:	Not reported
Trans 2 Name:	Not reported
TSDF EPA ID:	CAT080013352
Trans Name:	DEMENNO KERDOON
TSDF Alt EPA ID:	Not reported
TSDF Alt Name:	Not reported
Waste Code Description:	134 - Aqueous solution with <10% total organic residues
RCRA Code:	Not reported
Meth Code:	H039 - Other Recovery Of Reclamation For Reuse Including Acid Regeneration, Organics Recovery Ect
Quantity Tons:	0.168
Waste Quantity:	40
Quantity Unit:	G
Additional Code 1:	Not reported
Additional Code 2:	Not reported
Additional Code 3:	Not reported
Additional Code 4:	Not reported
Additional Code 5:	Not reported
Shipment Date:	20110923
Creation Date:	3/22/2012 20:30:23
Receipt Date:	20111005
Manifest ID:	004629043FLE
Trans EPA ID:	CAR000183913
Trans Name:	BELSHIRE
Trans 2 EPA ID:	CAD981412356
Trans 2 Name:	PACIFIC TRANS ENVIRONMENTAL SERVICES INC
TSDF EPA ID:	NVT330010000
Trans Name:	US ECOLOGY NEVADA OPERATIONS
TSDF Alt EPA ID:	Not reported
TSDF Alt Name:	Not reported
Waste Code Description:	352 - Other organic solids
RCRA Code:	Not reported
Meth Code:	H132 - Landfill Or Surface Impoundment That Will Be Closed As

CAMPUS GAS (Continued) **S101619837**

	Landfill(To Include On-Site Treatment And/Or Stabilization)
Quantity Tons:	0.02
Waste Quantity:	40
Quantity Unit:	P
Additional Code 1:	Not reported
Additional Code 2:	Not reported
Additional Code 3:	Not reported
Additional Code 4:	Not reported
Additional Code 5:	Not reported
Shipment Date:	20110422
Creation Date:	7/13/2011 18:30:09
Receipt Date:	20110510
Manifest ID:	000825235FLE
Trans EPA ID:	CAR000183913
Trans Name:	BELSHIRE
Trans 2 EPA ID:	CAT080016116
Trans 2 Name:	NIETO AND SONS TRUCKING INC
TSDF EPA ID:	CAT080013352
Trans Name:	DEMENNO KERDOON
TSDF Alt EPA ID:	Not reported
TSDF Alt Name:	Not reported
Waste Code Description:	134 - Aqueous solution with <10% total organic residues
RCRA Code:	Not reported
Meth Code:	H039 - Other Recovery Of Reclamation For Reuse Including Acid Regeneration, Organics Recovery Ect
Quantity Tons:	0.231
Waste Quantity:	55
Quantity Unit:	G
Additional Code 1:	Not reported
Additional Code 2:	Not reported
Additional Code 3:	Not reported
Additional Code 4:	Not reported
Additional Code 5:	Not reported
Shipment Date:	20110422
Creation Date:	10/12/2011 18:30:21
Receipt Date:	20110506
Manifest ID:	004233321FLE
Trans EPA ID:	CAR000183913
Trans Name:	BELSHIRE
Trans 2 EPA ID:	CAD981412356
Trans 2 Name:	PACIFIC TRANS ENVIRONMENTAL SERVICES INC
TSDF EPA ID:	NVT330010000
Trans Name:	US ECOLOGY NEVADA OPERATIONS
TSDF Alt EPA ID:	Not reported
TSDF Alt Name:	Not reported
Waste Code Description:	352 - Other organic solids
RCRA Code:	Not reported
Meth Code:	H132 - Landfill Or Surface Impoundment That Will Be Closed As Landfill(To Include On-Site Treatment And/Or Stabilization)
Quantity Tons:	0.0125
Waste Quantity:	25
Quantity Unit:	P
Additional Code 1:	Not reported
Additional Code 2:	Not reported
Additional Code 3:	Not reported

CAMPUS GAS (Continued) **S101619837**

Additional Code 4: Not reported
Additional Code 5: Not reported

Additional Information:
Year: 2010
Gen EPA ID: CAR000142711

Shipment Date: 20101001
Creation Date: 3/3/2011 18:30:18
Receipt Date: 20101008
Manifest ID: 002143212FLE
Trans EPA ID: CAR000183913
Trans Name: BELSHIRE
Trans 2 EPA ID: CAD981412356
Trans 2 Name: PACIFIC TRANS ENVIRONMENTAL SERIVCES INC
TSDF EPA ID: NVT330010000
Trans Name: US ECOLOGY NEVADA OPERATIONS
TSDF Alt EPA ID: Not reported
TSDF Alt Name: Not reported
Waste Code Description: 352 - Other organic solids
RCRA Code: Not reported
Meth Code: H132 - Landfill Or Surface Impoundment That Will Be Closed As Landfill(To Include On-Site Treatment And/Or Stabilization)
Quantity Tons: 0.015
Waste Quantity: 30
Quantity Unit: P
Additional Code 1: Not reported
Additional Code 2: Not reported
Additional Code 3: Not reported
Additional Code 4: Not reported
Additional Code 5: Not reported

Shipment Date: 20100809
Creation Date: 10/8/2010 18:30:41
Receipt Date: 20100813
Manifest ID: 002135363FLE
Trans EPA ID: CAR000183913
Trans Name: BELSHIRE
Trans 2 EPA ID: Not reported
Trans 2 Name: Not reported
TSDF EPA ID: CAT080013352
Trans Name: DEMENNO KERDOON
TSDF Alt EPA ID: Not reported
TSDF Alt Name: Not reported
Waste Code Description: 134 - Aqueous solution with <10% total organic residues
RCRA Code: Not reported
Meth Code: H039 - Other Recovery Of Reclamation For Reuse Including Acid Regeneration, Organics Recovery Ect
Quantity Tons: 0.084
Waste Quantity: 20
Quantity Unit: G
Additional Code 1: Not reported
Additional Code 2: Not reported
Additional Code 3: Not reported
Additional Code 4: Not reported
Additional Code 5: Not reported

CAMPUS GAS (Continued) **S101619837**

Shipment Date:	20100423
Creation Date:	12/16/2010 18:31:00
Receipt Date:	20100505
Manifest ID:	002134746FLE
Trans EPA ID:	CAR000183913
Trans Name:	BELSHIRE
Trans 2 EPA ID:	CAD981412356
Trans 2 Name:	PACIFIC TRANS ENVIRONMENTAL SERVICES INC
TSDF EPA ID:	NVT330010000
Trans Name:	US ECOLOGY NEVADA OPERATIONS
TSDF Alt EPA ID:	Not reported
TSDF Alt Name:	Not reported
Waste Code Description:	352 - Other organic solids
RCRA Code:	Not reported
Meth Code:	H132 - Landfill Or Surface Impoundment That Will Be Closed As Landfill(To Include On-Site Treatment And/Or Stabilization)
Quantity Tons:	0.014
Waste Quantity:	28
Quantity Unit:	P
Additional Code 1:	Not reported
Additional Code 2:	Not reported
Additional Code 3:	Not reported
Additional Code 4:	Not reported
Additional Code 5:	Not reported

Shipment Date:	20100217
Creation Date:	5/27/2010 18:30:32
Receipt Date:	20100223
Manifest ID:	002132920FLE
Trans EPA ID:	CAR000183913
Trans Name:	BELSHIRE
Trans 2 EPA ID:	CAT080016116
Trans 2 Name:	NIETO & SONS TRUCKING INC
TSDF EPA ID:	CAT080013352
Trans Name:	DEMENNO KERDOON
TSDF Alt EPA ID:	Not reported
TSDF Alt Name:	Not reported
Waste Code Description:	134 - Aqueous solution with <10% total organic residues
RCRA Code:	Not reported
Meth Code:	H039 - Other Recovery Of Reclamation For Reuse Including Acid Regeneration, Organics Recovery Ect
Quantity Tons:	0.231
Waste Quantity:	55
Quantity Unit:	G
Additional Code 1:	Not reported
Additional Code 2:	Not reported
Additional Code 3:	Not reported
Additional Code 4:	Not reported
Additional Code 5:	Not reported

Additional Information:

Year:	2009
Gen EPA ID:	CAR000142711

Shipment Date:	20091116
Creation Date:	5/20/2010 18:30:40
Receipt Date:	20091124

CAMPUS GAS (Continued) **S101619837**

Manifest ID:	002121582FLE
Trans EPA ID:	CAR000183913
Trans Name:	BELSHIRE
Trans 2 EPA ID:	CAD981412356
Trans 2 Name:	PACIFIC TRANS ENVIRONMENTAL SERVICES INC
TSDF EPA ID:	NVT330010000
Trans Name:	US ECOLOGY NEVADA OPERATIONS
TSDF Alt EPA ID:	Not reported
TSDF Alt Name:	Not reported
Waste Code Description:	352 - Other organic solids
RCRA Code:	Not reported
Meth Code:	H132 - Landfill Or Surface Impoundment That Will Be Closed As Landfill(To Include On-Site Treatment And/Or Stabilization)
Quantity Tons:	0.1
Waste Quantity:	200
Quantity Unit:	P
Additional Code 1:	Not reported
Additional Code 2:	Not reported
Additional Code 3:	Not reported
Additional Code 4:	Not reported
Additional Code 5:	Not reported
Shipment Date:	20091020
Creation Date:	4/12/2010 18:31:03
Receipt Date:	20091028
Manifest ID:	002120247FLE
Trans EPA ID:	CAR000183913
Trans Name:	BELSHIRE
Trans 2 EPA ID:	CAT080016116
Trans 2 Name:	NIETO AND SONS TRUCKING
TSDF EPA ID:	CAT080013352
Trans Name:	DEMENNO KERDOON
TSDF Alt EPA ID:	Not reported
TSDF Alt Name:	Not reported
Waste Code Description:	134 - Aqueous solution with <10% total organic residues
RCRA Code:	Not reported
Meth Code:	- Not reported
Quantity Tons:	0.0546
Waste Quantity:	13
Quantity Unit:	G
Additional Code 1:	Not reported
Additional Code 2:	Not reported
Additional Code 3:	Not reported
Additional Code 4:	Not reported
Additional Code 5:	Not reported
Shipment Date:	20090923
Creation Date:	3/5/2010 18:31:00
Receipt Date:	20090925
Manifest ID:	002120044FLE
Trans EPA ID:	CAR000183913
Trans Name:	BELSHIRE
Trans 2 EPA ID:	OKD981588791
Trans 2 Name:	TRIAD TRANSPORT INC
TSDF EPA ID:	NVT330010000
Trans Name:	US ECOLOGY NEVADA OPERATIONS
TSDF Alt EPA ID:	Not reported

CAMPUS GAS (Continued) **S101619837**

TSDF Alt Name:	Not reported
Waste Code Description:	352 - Other organic solids
RCRA Code:	Not reported
Meth Code:	H132 - Landfill Or Surface Impoundment That Will Be Closed As Landfill(To Include On-Site Treatment And/Or Stabilization)
Quantity Tons:	0.05
Waste Quantity:	100
Quantity Unit:	P
Additional Code 1:	Not reported
Additional Code 2:	Not reported
Additional Code 3:	Not reported
Additional Code 4:	Not reported
Additional Code 5:	Not reported
Shipment Date:	20090716
Creation Date:	8/25/2009 18:30:22
Receipt Date:	20090720
Manifest ID:	002124275FLE
Trans EPA ID:	CAR000183913
Trans Name:	BELSHIRE
Trans 2 EPA ID:	CAT080016116
Trans 2 Name:	NIETO AND SONS TRUCKING
TSDF EPA ID:	CAT080013352
Trans Name:	DEMENNO KERDOON
TSDF Alt EPA ID:	Not reported
TSDF Alt Name:	Not reported
Waste Code Description:	134 - Aqueous solution with <10% total organic residues
RCRA Code:	Not reported
Meth Code:	H039 - Other Recovery Of Reclamation For Reuse Including Acid Regeneration, Organics Recovery Ect
Quantity Tons:	0.546
Waste Quantity:	130
Quantity Unit:	G
Additional Code 1:	Not reported
Additional Code 2:	Not reported
Additional Code 3:	Not reported
Additional Code 4:	Not reported
Additional Code 5:	Not reported
Shipment Date:	20090320
Creation Date:	5/11/2009 18:30:30
Receipt Date:	20090330
Manifest ID:	002163606FLE
Trans EPA ID:	CAR000183913
Trans Name:	BELSHIRE
Trans 2 EPA ID:	CAT080016116
Trans 2 Name:	NIETO & SONS TRUCKING
TSDF EPA ID:	CAT080013352
Trans Name:	DEMENNO KERDOON
TSDF Alt EPA ID:	Not reported
TSDF Alt Name:	Not reported
Waste Code Description:	134 - Aqueous solution with <10% total organic residues
RCRA Code:	Not reported
Meth Code:	H039 - Other Recovery Of Reclamation For Reuse Including Acid Regeneration, Organics Recovery Ect
Quantity Tons:	0.231
Waste Quantity:	55

CAMPUS GAS (Continued) **S101619837**

Quantity Unit:	G
Additional Code 1:	Not reported
Additional Code 2:	Not reported
Additional Code 3:	Not reported
Additional Code 4:	Not reported
Additional Code 5:	Not reported
Shipment Date:	20090116
Creation Date:	5/12/2009 18:30:08
Receipt Date:	20090123
Manifest ID:	002165100FLE
Trans EPA ID:	CAR000183913
Trans Name:	BELSHIRE
Trans 2 EPA ID:	OKD981588791
Trans 2 Name:	TRIAD TRANSPORT INC
TSDF EPA ID:	NVT330010000
Trans Name:	US ECOLOGY NEVADA OPERATIONS
TSDF Alt EPA ID:	Not reported
TSDF Alt Name:	Not reported
Waste Code Description:	352 - Other organic solids
RCRA Code:	Not reported
Meth Code:	H132 - Landfill Or Surface Impoundment That Will Be Closed As Landfill(To Include On-Site Treatment And/Or Stabilization)
Quantity Tons:	0.0425
Waste Quantity:	85
Quantity Unit:	P
Additional Code 1:	Not reported
Additional Code 2:	Not reported
Additional Code 3:	Not reported
Additional Code 4:	Not reported
Additional Code 5:	Not reported

Additional Information:

Year:	2008
Gen EPA ID:	CAR000142711
Shipment Date:	20081013
Creation Date:	12/10/2008 18:30:08
Receipt Date:	20081015
Manifest ID:	002156658FLE
Trans EPA ID:	CAR000183913
Trans Name:	BELSHIRE
Trans 2 EPA ID:	Not reported
Trans 2 Name:	Not reported
TSDF EPA ID:	CAT080013352
Trans Name:	DEMENNO KERDOON
TSDF Alt EPA ID:	Not reported
TSDF Alt Name:	Not reported
Waste Code Description:	134 - Aqueous solution with <10% total organic residues
RCRA Code:	Not reported
Meth Code:	H039 - Other Recovery Of Reclamation For Reuse Including Acid Regeneration, Organics Recovery Ect
Quantity Tons:	0.147
Waste Quantity:	35
Quantity Unit:	G
Additional Code 1:	Not reported
Additional Code 2:	Not reported

CAMPUS GAS (Continued) **S101619837**

Additional Code 3:	Not reported
Additional Code 4:	Not reported
Additional Code 5:	Not reported
Shipment Date:	20080815
Creation Date:	1/28/2009 18:30:18
Receipt Date:	20080822
Manifest ID:	002154140FLE
Trans EPA ID:	CAR000183913
Trans Name:	BELSHIRE
Trans 2 EPA ID:	OKD981588791
Trans 2 Name:	TRIAD TRANSPORT INC
TSDF EPA ID:	NVT330010000
Trans Name:	US ECOLOGY NEVADA OPERATIONS
TSDF Alt EPA ID:	Not reported
TSDF Alt Name:	Not reported
Waste Code Description:	352 - Other organic solids
RCRA Code:	Not reported
Meth Code:	H132 - Landfill Or Surface Impoundment That Will Be Closed As Landfill(To Include On-Site Treatment And/Or Stabilization)
Quantity Tons:	0.025
Waste Quantity:	50
Quantity Unit:	P
Additional Code 1:	Not reported
Additional Code 2:	Not reported
Additional Code 3:	Not reported
Additional Code 4:	Not reported
Additional Code 5:	Not reported
Shipment Date:	20080220
Creation Date:	4/16/2008 18:30:09
Receipt Date:	20080225
Manifest ID:	000813350FLE
Trans EPA ID:	CAR000183913
Trans Name:	BELSHIRE
Trans 2 EPA ID:	CAT080016116
Trans 2 Name:	NIETO & SONS
TSDF EPA ID:	CAT080013352
Trans Name:	DEMENNO KERDOON
TSDF Alt EPA ID:	Not reported
TSDF Alt Name:	Not reported
Waste Code Description:	134 - Aqueous solution with <10% total organic residues
RCRA Code:	Not reported
Meth Code:	H039 - Other Recovery Of Reclamation For Reuse Including Acid Regeneration, Organics Recovery Ect
Quantity Tons:	0.063
Waste Quantity:	15
Quantity Unit:	G
Additional Code 1:	Not reported
Additional Code 2:	Not reported
Additional Code 3:	Not reported
Additional Code 4:	Not reported
Additional Code 5:	Not reported
Shipment Date:	20080220
Creation Date:	7/22/2008 18:30:30
Receipt Date:	20080222

CAMPUS GAS (Continued) **S101619837**

Manifest ID:	000813349FLE
Trans EPA ID:	CAR000183913
Trans Name:	BELSHIRE
Trans 2 EPA ID:	OKD981588791
Trans 2 Name:	TRIAD TRANSPORT INC
TSDF EPA ID:	NVT330010000
Trans Name:	US ECOLOGY NEVADA OPERATIONS
TSDF Alt EPA ID:	Not reported
TSDF Alt Name:	Not reported
Waste Code Description:	352 - Other organic solids
RCRA Code:	Not reported
Meth Code:	H132 - Landfill Or Surface Impoundment That Will Be Closed As Landfill(To Include On-Site Treatment And/Or Stabilization)
Quantity Tons:	0.035
Waste Quantity:	70
Quantity Unit:	P
Additional Code 1:	Not reported
Additional Code 2:	Not reported
Additional Code 3:	Not reported
Additional Code 4:	Not reported
Additional Code 5:	Not reported

Additional Information:

Year:	2007
Gen EPA ID:	CAR000142711
Shipment Date:	20070802
Creation Date:	12/28/2007 18:31:37
Receipt Date:	20070803
Manifest ID:	000782560FLE
Trans EPA ID:	CAR000165175
Trans Name:	BELSHIRE ENVIRONMENTAL SERVICES INC
Trans 2 EPA ID:	Not reported
Trans 2 Name:	Not reported
TSDF EPA ID:	CAT080013352
Trans Name:	DEMENNO KERDOON
TSDF Alt EPA ID:	Not reported
TSDF Alt Name:	Not reported
Waste Code Description:	134 - Aqueous solution with <10% total organic residues
RCRA Code:	Not reported
Meth Code:	H039 - Other Recovery Of Reclamation For Reuse Including Acid Regeneration, Organics Recovery Ect
Quantity Tons:	0.126
Waste Quantity:	30
Quantity Unit:	G
Additional Code 1:	Not reported
Additional Code 2:	Not reported
Additional Code 3:	Not reported
Additional Code 4:	Not reported
Additional Code 5:	Not reported
Shipment Date:	20070802
Creation Date:	12/28/2007 18:31:37
Receipt Date:	20070803
Manifest ID:	000782560FLE
Trans EPA ID:	CAR000165175
Trans Name:	BELSHIRE ENVIRONMENTAL SERVICES INC

CAMPUS GAS (Continued) **S101619837**

Trans 2 EPA ID:	Not reported
Trans 2 Name:	Not reported
TSDF EPA ID:	CAT080013352
Trans Name:	DEMENNO KERDOON
TSDF Alt EPA ID:	Not reported
TSDF Alt Name:	Not reported
Waste Code Description:	134 - Aqueous solution with <10% total organic residues
RCRA Code:	Not reported
Meth Code:	H039 - Other Recovery Of Reclamation For Reuse Including Acid Regeneration, Organics Recovery Ect
Quantity Tons:	0.021
Waste Quantity:	5
Quantity Unit:	G
Additional Code 1:	Not reported
Additional Code 2:	Not reported
Additional Code 3:	Not reported
Additional Code 4:	Not reported
Additional Code 5:	Not reported
Shipment Date:	20070523
Creation Date:	12/20/2007 18:30:27
Receipt Date:	20070530
Manifest ID:	000092261FLE
Trans EPA ID:	CAR000165175
Trans Name:	BELSHIRE ENVIRONMENTAL SERVICES INC
Trans 2 EPA ID:	OKD981588791
Trans 2 Name:	TRIAD TRANSPORT
TSDF EPA ID:	NVT330010000
Trans Name:	US ECOLOGY NEVADA OPERATIONS
TSDF Alt EPA ID:	Not reported
TSDF Alt Name:	Not reported
Waste Code Description:	352 - Other organic solids
RCRA Code:	Not reported
Meth Code:	H132 - Landfill Or Surface Impoundment That Will Be Closed As Landfill(To Include On-Site Treatment And/Or Stabilization)
Quantity Tons:	0.0375
Waste Quantity:	75
Quantity Unit:	P
Additional Code 1:	Not reported
Additional Code 2:	Not reported
Additional Code 3:	Not reported
Additional Code 4:	Not reported
Additional Code 5:	Not reported
Shipment Date:	20070523
Creation Date:	10/23/2007 18:30:15
Receipt Date:	20070601
Manifest ID:	000092281FLE
Trans EPA ID:	CAR000165175
Trans Name:	BELSHIRE ENVIRONMENTAL SERVICES INC
Trans 2 EPA ID:	Not reported
Trans 2 Name:	Not reported
TSDF EPA ID:	CAT080013352
Trans Name:	DEMENNO KERDOON
TSDF Alt EPA ID:	Not reported
TSDF Alt Name:	Not reported
Waste Code Description:	134 - Aqueous solution with <10% total organic residues

CAMPUS GAS (Continued) **S101619837**

RCRA Code:	Not reported
Meth Code:	H135 - Discharge To Sewer/Potw Or Npdes(With Prior Storage--With Or Without Treatment)
Quantity Tons:	0.0084
Waste Quantity:	2
Quantity Unit:	G
Additional Code 1:	Not reported
Additional Code 2:	Not reported
Additional Code 3:	Not reported
Additional Code 4:	Not reported
Additional Code 5:	Not reported
Shipment Date:	20070425
Creation Date:	10/8/2007 18:30:08
Receipt Date:	20070501
Manifest ID:	000768391FLE
Trans EPA ID:	CAR000165175
Trans Name:	BELSHIRE ENVIRONMENTAL SERVICES INC
Trans 2 EPA ID:	CAT080016116
Trans 2 Name:	NIETO & SONS
TSDF EPA ID:	CAT080013352
Trans Name:	DEMENNO KERDOON
TSDF Alt EPA ID:	Not reported
TSDF Alt Name:	Not reported
Waste Code Description:	134 - Aqueous solution with <10% total organic residues
RCRA Code:	Not reported
Meth Code:	H135 - Discharge To Sewer/Potw Or Npdes(With Prior Storage--With Or Without Treatment)
Quantity Tons:	0.105
Waste Quantity:	25
Quantity Unit:	G
Additional Code 1:	Not reported
Additional Code 2:	Not reported
Additional Code 3:	Not reported
Additional Code 4:	Not reported
Additional Code 5:	Not reported
Shipment Date:	20070425
Creation Date:	12/10/2007 18:30:36
Receipt Date:	20070427
Manifest ID:	000768390FLE
Trans EPA ID:	CAR000165175
Trans Name:	BELSHIRE ENVIRONMENTAL SERVICES INC
Trans 2 EPA ID:	OKD981588791
Trans 2 Name:	TRIAD TRANSPORT INC
TSDF EPA ID:	NVT330010000
Trans Name:	US ECOLOGY NEVADA OPERATIONS
TSDF Alt EPA ID:	Not reported
TSDF Alt Name:	Not reported
Waste Code Description:	352 - Other organic solids
RCRA Code:	Not reported
Meth Code:	H132 - Landfill Or Surface Impoundment That Will Be Closed As Landfill(To Include On-Site Treatment And/Or Stabilization)
Quantity Tons:	0.25
Waste Quantity:	500
Quantity Unit:	P
Additional Code 1:	Not reported

CAMPUS GAS (Continued) **S101619837**

Additional Code 2:	Not reported
Additional Code 3:	Not reported
Additional Code 4:	Not reported
Additional Code 5:	Not reported
Shipment Date:	20070214
Creation Date:	8/19/2007 18:30:05
Receipt Date:	20070216
Manifest ID:	000752457FLE
Trans EPA ID:	CAR000165175
Trans Name:	BELSHIRE ENVIRONMENTAL SERVICES INC
Trans 2 EPA ID:	Not reported
Trans 2 Name:	Not reported
TSDF EPA ID:	CAT080013352
Trans Name:	DEMENNO KERDOON
TSDF Alt EPA ID:	Not reported
TSDF Alt Name:	Not reported
Waste Code Description:	134 - Aqueous solution with <10% total organic residues
RCRA Code:	Not reported
Meth Code:	H135 - Discharge To Sewer/Potw Or Npdes(With Prior Storage--With Or Without Treatment)
Quantity Tons:	0.21
Waste Quantity:	50
Quantity Unit:	G
Additional Code 1:	Not reported
Additional Code 2:	Not reported
Additional Code 3:	Not reported
Additional Code 4:	Not reported
Additional Code 5:	Not reported

Additional Information:

Year:	2006
Gen EPA ID:	CAR000142711
Shipment Date:	20060926
Creation Date:	3/30/2007 13:33:32
Receipt Date:	20060929
Manifest ID:	000096217FLE
Trans EPA ID:	CAR000165175
Trans Name:	BELSHIRE ENVIRONMENTAL SERVICES INC
Trans 2 EPA ID:	Not reported
Trans 2 Name:	Not reported
TSDF EPA ID:	CAT080013352
Trans Name:	DEMENNO KERDOON
TSDF Alt EPA ID:	Not reported
TSDF Alt Name:	Not reported
Waste Code Description:	134 - Aqueous solution with <10% total organic residues
RCRA Code:	Not reported
Meth Code:	H135 - Discharge To Sewer/Potw Or Npdes(With Prior Storage--With Or Without Treatment)
Quantity Tons:	0.63
Waste Quantity:	150
Quantity Unit:	G
Additional Code 1:	Not reported
Additional Code 2:	Not reported
Additional Code 3:	Not reported
Additional Code 4:	Not reported

CAMPUS GAS (Continued) **S101619837**

Additional Code 5:	Not reported
Shipment Date:	20060818
Creation Date:	10/25/2006 18:31:09
Receipt Date:	20060822
Manifest ID:	24747752
Trans EPA ID:	CAR000165175
Trans Name:	BELSHIRE ENVIRONMENTAL SERVICES INC
Trans 2 EPA ID:	Not reported
Trans 2 Name:	Not reported
TSDF EPA ID:	CAT080013352
Trans Name:	DEMENNO KERDOON
TSDF Alt EPA ID:	CAT080013352
TSDF Alt Name:	Not reported
Waste Code Description:	134 - Aqueous solution with <10% total organic residues
RCRA Code:	Not reported
Meth Code:	R01 - Recycler
Quantity Tons:	1.26
Waste Quantity:	300
Quantity Unit:	G
Additional Code 1:	Not reported
Additional Code 2:	Not reported
Additional Code 3:	Not reported
Additional Code 4:	Not reported
Additional Code 5:	Not reported
Shipment Date:	20060328
Creation Date:	7/27/2006 18:35:54
Receipt Date:	20060329
Manifest ID:	25184917
Trans EPA ID:	CAR000165175
Trans Name:	BELSHIRE ENVIRONMENTAL SERVICES INC
Trans 2 EPA ID:	Not reported
Trans 2 Name:	Not reported
TSDF EPA ID:	CAT080013352
Trans Name:	DEMENNO KERDOON
TSDF Alt EPA ID:	CAT080013352
TSDF Alt Name:	Not reported
Waste Code Description:	134 - Aqueous solution with <10% total organic residues
RCRA Code:	Not reported
Meth Code:	R01 - Recycler
Quantity Tons:	1.26
Waste Quantity:	300
Quantity Unit:	G
Additional Code 1:	Not reported
Additional Code 2:	Not reported
Additional Code 3:	Not reported
Additional Code 4:	Not reported
Additional Code 5:	Not reported
Shipment Date:	20060221
Creation Date:	7/5/2006 12:02:53
Receipt Date:	20060223
Manifest ID:	24857730
Trans EPA ID:	CAR000165175
Trans Name:	BELSHIRE ENVIRONMENTAL SERVICES INC
Trans 2 EPA ID:	Not reported

CAMPUS GAS (Continued) **S101619837**

Trans 2 Name:	Not reported
TSDF EPA ID:	CAT080013352
Trans Name:	DEMENNO KERDOON
TSDF Alt EPA ID:	CAT080013352
TSDF Alt Name:	Not reported
Waste Code Description:	134 - Aqueous solution with <10% total organic residues
RCRA Code:	Not reported
Meth Code:	R01 - Recycler
Quantity Tons:	1.68
Waste Quantity:	400
Quantity Unit:	G
Additional Code 1:	Not reported
Additional Code 2:	Not reported
Additional Code 3:	Not reported
Additional Code 4:	Not reported
Additional Code 5:	Not reported

Additional Information:

Year:	2005
Gen EPA ID:	CAR000142711
Shipment Date:	20050427
Creation Date:	10/11/2005 18:30:25
Receipt Date:	20050513
Manifest ID:	24533867
Trans EPA ID:	CAD983584681
Trans Name:	BELSHIRE ENVIRONMENTAL SVCS
Trans 2 EPA ID:	CAD028277036
Trans 2 Name:	ASBURY ENVIRONMENTAL
TSDF EPA ID:	NVT330010000
Trans Name:	US ECOLOGY NEVADA OPERATIONS
TSDF Alt EPA ID:	Not reported
TSDF Alt Name:	Not reported
Waste Code Description:	352 - Other organic solids
RCRA Code:	EXEM
Meth Code:	D80 - Disposal, Land Fill
Quantity Tons:	0.1
Waste Quantity:	200
Quantity Unit:	P
Additional Code 1:	Not reported
Additional Code 2:	Not reported
Additional Code 3:	Not reported
Additional Code 4:	Not reported
Additional Code 5:	Not reported
Shipment Date:	20050312
Creation Date:	6/2/2005 18:31:52
Receipt Date:	20050314
Manifest ID:	24323801
Trans EPA ID:	CAD983584681
Trans Name:	BELSHIRE ENVIRONMENTAL SVCS
Trans 2 EPA ID:	Not reported
Trans 2 Name:	Not reported
TSDF EPA ID:	CAT080013352
Trans Name:	DEMENNO KERDOON
TSDF Alt EPA ID:	CAT080013352
TSDF Alt Name:	Not reported

CAMPUS GAS (Continued) **S101619837**

Waste Code Description:	134 - Aqueous solution with <10% total organic residues
RCRA Code:	EXEM
Meth Code:	R01 - Recycler
Quantity Tons:	0.42
Waste Quantity:	100
Quantity Unit:	G
Additional Code 1:	Not reported
Additional Code 2:	Not reported
Additional Code 3:	Not reported
Additional Code 4:	Not reported
Additional Code 5:	Not reported

Shipment Date:	20050312
Creation Date:	7/21/2005 18:31:13
Receipt Date:	20050318
Manifest ID:	24322522
Trans EPA ID:	CAD983584681
Trans Name:	BELSHIRE ENVIRONMENTAL SVCS
Trans 2 EPA ID:	Not reported
Trans 2 Name:	Not reported
TSDF EPA ID:	CAT080013352
Trans Name:	DEMENNO KERDOON
TSDF Alt EPA ID:	CAT080013352
TSDF Alt Name:	Not reported
Waste Code Description:	134 - Aqueous solution with <10% total organic residues
RCRA Code:	EXEM
Meth Code:	R01 - Recycler
Quantity Tons:	0.084
Waste Quantity:	20
Quantity Unit:	G
Additional Code 1:	Not reported
Additional Code 2:	Not reported
Additional Code 3:	Not reported
Additional Code 4:	Not reported
Additional Code 5:	Not reported

Shipment Date:	20050312
Creation Date:	7/21/2005 18:31:13
Receipt Date:	20050407
Manifest ID:	24323817
Trans EPA ID:	CAD983584681
Trans Name:	BELSHIRE ENVIRONMENTAL SVCS
Trans 2 EPA ID:	CAD028277036
Trans 2 Name:	ASBURY ENVIRONMENTAL SERVICES
TSDF EPA ID:	NVT330010000
Trans Name:	US ECOLOGY NEVADA OPERATIONS
TSDF Alt EPA ID:	Not reported
TSDF Alt Name:	Not reported
Waste Code Description:	352 - Other organic solids
RCRA Code:	EXEM
Meth Code:	D80 - Disposal, Land Fill
Quantity Tons:	0.05
Waste Quantity:	100
Quantity Unit:	P
Additional Code 1:	Not reported
Additional Code 2:	Not reported
Additional Code 3:	Not reported

CAMPUS GAS (Continued) **S101619837**

Additional Code 4: Not reported
Additional Code 5: Not reported

Additional Information:
Year: 2004
Gen EPA ID: CAR000142711

Shipment Date: 20040621
Creation Date: 11/1/2004 12:36:11
Receipt Date: 20040625
Manifest ID: 22362607
Trans EPA ID: CAD983584681
Trans Name: BELSHIRE ENVIRONMENTAL SVS
Trans 2 EPA ID: Not reported
Trans 2 Name: Not reported
TSDF EPA ID: CAT080013352
Trans Name: DEMENNO KERDOON
TSDF Alt EPA ID: CAT080013352
TSDF Alt Name: Not reported
Waste Code Description: 134 - Aqueous solution with <10% total organic residues
RCRA Code: NONE
Meth Code: R01 - Recycler
Quantity Tons: 0.21
Waste Quantity: 50
Quantity Unit: G
Additional Code 1: Not reported
Additional Code 2: Not reported
Additional Code 3: Not reported
Additional Code 4: Not reported
Additional Code 5: Not reported

Shipment Date: 20040621
Creation Date: 11/1/2004 12:36:11
Receipt Date: 20040629
Manifest ID: 23391125
Trans EPA ID: CAD983584681
Trans Name: BELSHIRE ENVIRONMENTAL SVCS
Trans 2 EPA ID: CAD028277036
Trans 2 Name: ASBURY ENVIRONMENTAL SERVICES
TSDF EPA ID: NVT330010000
Trans Name: US ECOLOGY NEVADA OPERATIONS
TSDF Alt EPA ID: Not reported
TSDF Alt Name: Not reported
Waste Code Description: 352 - Other organic solids
RCRA Code: NONE
Meth Code: D80 - Disposal, Land Fill
Quantity Tons: 0.3
Waste Quantity: 600
Quantity Unit: P
Additional Code 1: Not reported
Additional Code 2: Not reported
Additional Code 3: Not reported
Additional Code 4: Not reported
Additional Code 5: Not reported

Shipment Date: 20040621
Creation Date: 11/1/2004 12:36:11

CAMPUS GAS (Continued) **S101619837**

Receipt Date:	20040625
Manifest ID:	22362607
Trans EPA ID:	CAD983584681
Trans Name:	BELSHIRE ENVIRONMENTAL SVS
Trans 2 EPA ID:	Not reported
Trans 2 Name:	Not reported
TSDF EPA ID:	CAT080013352
Trans Name:	DEMENNO KERDOON
TSDF Alt EPA ID:	CAT080013352
TSDF Alt Name:	Not reported
Waste Code Description:	134 - Aqueous solution with <10% total organic residues
RCRA Code:	NONE
Meth Code:	R01 - Recycler
Quantity Tons:	0.042
Waste Quantity:	10
Quantity Unit:	G
Additional Code 1:	Not reported
Additional Code 2:	Not reported
Additional Code 3:	Not reported
Additional Code 4:	Not reported
Additional Code 5:	Not reported

CERS:

Name:	CAMPUS GAS
Address:	4601 CAMPUS
City,State,Zip:	IRVINE, CA 92612
Site ID:	880663
CERS ID:	T0605900678
CERS Description:	Leaking Underground Storage Tank Cleanup Site

Affiliation:

Affiliation Type Desc:	Regional Board Caseworker
Entity Name:	MIGUEL OVIEDO - SANTA ANA RWQCB (REGION 8)
Entity Title:	Not reported
Affiliation Address:	3737 Main Street, Suite 500
Affiliation City:	RIVERSIDE
Affiliation State:	CA
Affiliation Country:	Not reported
Affiliation Zip:	Not reported
Affiliation Phone:	9517823238,

E19 **CAMPUS GAS** **UST FINDER RELEASE** **1028930251**
ENE **4601 CAMPUS** **N/A**
1/4-1/2 **IRVINE, CA 92612**
0.279 mi.
1474 ft. **Site 2 of 5 in cluster E**

Relative:
Higher

Actual:
104 ft.

UST FINDER RELEASE:

Object ID:	68550
Facility ID:	Not reported
Lust ID:	CAT0605900678
Name:	CAMPUS GAS
Address:	4601 CAMPUS
City,State,Zip:	IRVINE, CA 92612
Address Match Type:	PointAddress
Reported Date:	Not reported
Status:	No Further Action

CAMPUS GAS (Continued) **1028930251**

Substance:	Not reported
Population within 1500ft:	3637
Domestic Wells within 1500ft:	0
Land Use:	Developed, Medium Intensity
Within SPA:	No
SPA PWS Facility ID:	Not reported
SPA Water Type:	Not reported
SPA Facility Type:	Not reported
SPA HUC12:	Not reported
Within WHPA:	No
WHPA PWS Facility ID:	Not reported
WHPA Water Type:	Not reported
WHPA Facility Type:	Not reported
WHPA HUC12:	Not reported
Within 100yr Floodplain:	No
Tribe:	Not reported
EPA Region:	9
NFA Letter 1:	Not reported
NFA Letter 2:	Not reported
NFA Letter 3:	Not reported
NFA Letter 4:	Not reported
Closed With Residual Contaminate:	Not reported
Coordinate Source:	Geocode
X Coord:	-117.82967
Y Coord:	33.6490700000001
Latitude:	33.64907
Longitude:	-117.829669999999

E20 **FIRE STATION #4** **UST FINDER RELEASE** **1028957632**
ENE **2 CALIFORNIA** **N/A**
1/4-1/2 **IRVINE, CA 92612**
0.285 mi.
1504 ft. **Site 3 of 5 in cluster E**

Relative:
Higher

Actual:
110 ft.

UST FINDER RELEASE:

Object ID:	68547
Facility ID:	Not reported
Lust ID:	CAT0605901532
Name:	FIRE STATION #4
Address:	2 CALIFORNIA
City,State,Zip:	IRVINE, CA 92612
Address Match Type:	PointAddress
Reported Date:	Not reported
Status:	No Further Action
Substance:	Not reported
Population within 1500ft:	3416
Domestic Wells within 1500ft:	0
Land Use:	Developed, Medium Intensity
Within SPA:	No
SPA PWS Facility ID:	Not reported
SPA Water Type:	Not reported
SPA Facility Type:	Not reported
SPA HUC12:	Not reported
Within WHPA:	No
WHPA PWS Facility ID:	Not reported
WHPA Water Type:	Not reported
WHPA Facility Type:	Not reported
WHPA HUC12:	Not reported

FIRE STATION #4 (Continued) **1028957632**

Within 100yr Floodplain:	No
Tribe:	Not reported
EPA Region:	9
NFA Letter 1:	Not reported
NFA Letter 2:	Not reported
NFA Letter 3:	Not reported
NFA Letter 4:	Not reported
Closed With Residual Contaminate:	Not reported
Coordinate Source:	Geocode
X Coord:	-117.83031
Y Coord:	33.64962
Latitude:	33.6496199999999
Longitude:	-117.830309999999

E21
ENE
1/4-1/2
0.285 mi.
1504 ft.

FIRE STATION #4
2 CALIFORNIA
IRVINE, CA 92715

LUST **S105084060**
Cortese **N/A**
CERS

Site 4 of 5 in cluster E

Relative:
Higher

Actual:
110 ft.

LUST:

Name:	FIRE STATION #4
Address:	2 CALIFORNIA
City,State,Zip:	IRVINE, CA 92612
Lead Agency:	ORANGE COUNTY LOP
Case Type:	LUST Cleanup Site

Geo Track:

Global Id:	T0605901532
Latitude:	33.649361256
Longitude:	-117.830002232
Status:	Completed - Case Closed
Status Date:	01/03/2008
Case Worker:	Not reported
RB Case Number:	083002064T
Local Agency:	Not reported
File Location:	Local Agency Warehouse
Local Case Number:	92UT113
Potential Media Affect:	Aquifer used for drinking water supply
Potential Contaminants of Concern:	Gasoline, Diesel
EPA Region:	9
Coordinate Source:	* GeoTracker web moving tool
Quantity Released Gallons:	0
Begin Date:	08/27/1992
Leak Reported Date:	08/27/1992
How Discovered:	Tank Closure
How Discovered Description:	Not reported
Discharge Source:	Not reported
Discharge Cause:	Not reported
Stop Method:	Close and Replace Tank
Stop Description:	Not reported
No Further Action Date:	01/03/2008
CA Water Watershed Name:	Santa Ana River - Lower Santa Ana River - East Coastal Plain (801.11)
Dwr Groundwater Subbasin Name:	Coastal Plain Of Orange County (8-001)
Disadvantaged Community:	Not reported
CA Enviroscreen 3 Score:	46-50%
CA Enviroscreen 4 Score:	45-50%
Military DOD Site:	No

FIRE STATION #4 (Continued) **S105084060**

Facility Project Subtype: Not reported
RWQCB Region: SANTA ANA RWQCB (REGION 8)
Claim Number: 12633
Claim Status: Eligible (Not Yet Funded)
Site History: Not reported

LUST:
Global Id: T0605901532
Contact Type: Regional Board Caseworker
Contact Name: JESSICA LAW
Organization Name: SANTA ANA RWQCB (REGION 8)
Address: 3737 Main Street, Suite 500
City: RIVERSIDE
Email: jessica.law@waterboards.ca.gov
Phone Number: 9517824381

LUST:
Global Id: T0605901532
Action Type: Other
Date: 08/27/1992
Action: Leak Discovery

Global Id: T0605901532
Action Type: REMEDIATION
Date: 10/28/1997
Action: Free Product Removal

Global Id: T0605901532
Action Type: REMEDIATION
Date: 08/06/2005
Action: In Situ Physical/Chemical Treatment (other than SVE)

Global Id: T0605901532
Action Type: REMEDIATION
Date: 08/27/1992
Action: Excavation

Global Id: T0605901532
Action Type: REMEDIATION
Date: 06/16/1998
Action: Ex Situ Physical/Chemical Treatment (other than P&T, SVE, or Excavation)

Global Id: T0605901532
Action Type: RESPONSE
Date: 08/25/2003
Action: Soil and Water Investigation Report

Global Id: T0605901532
Action Type: RESPONSE
Date: 11/02/1992
Action: Soil and Water Investigation Report

Global Id: T0605901532
Action Type: ENFORCEMENT
Date: 12/17/2007
Action: Closure/No Further Action Letter - #0

FIRE STATION #4 (Continued) **S105084060**

Global Id: T0605901532
Action Type: ENFORCEMENT
Date: 11/12/2003
Action: * Corrective Action Orders

Global Id: T0605901532
Action Type: ENFORCEMENT
Date: 09/02/1992
Action: Notice of Responsibility

Global Id: T0605901532
Action Type: ENFORCEMENT
Date: 03/12/2003
Action: Staff Letter

Global Id: T0605901532
Action Type: ENFORCEMENT
Date: 04/15/2003
Action: Staff Letter

Global Id: T0605901532
Action Type: ENFORCEMENT
Date: 12/22/2003
Action: Staff Letter

Global Id: T0605901532
Action Type: ENFORCEMENT
Date: 01/05/2004
Action: Staff Letter

Global Id: T0605901532
Action Type: ENFORCEMENT
Date: 12/07/2007
Action: Staff Letter - #0

Global Id: T0605901532
Action Type: ENFORCEMENT
Date: 10/04/2006
Action: Staff Letter - #0

Global Id: T0605901532
Action Type: ENFORCEMENT
Date: 11/12/2004
Action: Staff Letter - #2

Global Id: T0605901532
Action Type: ENFORCEMENT
Date: 07/16/2004
Action: Staff Letter

Global Id: T0605901532
Action Type: ENFORCEMENT
Date: 02/06/2004
Action: Staff Letter

Global Id: T0605901532
Action Type: ENFORCEMENT

FIRE STATION #4 (Continued) **S105084060**

Date: 06/07/2004
Action: Staff Letter

Global Id: T0605901532
Action Type: ENFORCEMENT
Date: 08/09/2004
Action: Staff Letter

Global Id: T0605901532
Action Type: ENFORCEMENT
Date: 12/17/2007
Action: Staff Letter - #0

Global Id: T0605901532
Action Type: ENFORCEMENT
Date: 11/12/2004
Action: Staff Letter - #1

Global Id: T0605901532
Action Type: ENFORCEMENT
Date: 03/21/2023
Action: Historic Files

Global Id: T0605901532
Action Type: Other
Date: 08/27/1992
Action: Leak Reported

LUST:
Global Id: T0605901532
Status: Open - Case Begin Date
Status Date: 08/27/1992

Global Id: T0605901532
Status: Open - Remediation
Status Date: 03/12/2003

Global Id: T0605901532
Status: Open - Remediation
Status Date: 08/06/2005

Global Id: T0605901532
Status: Open - Verification Monitoring
Status Date: 10/11/2006

Global Id: T0605901532
Status: Completed - Case Closed
Status Date: 01/03/2008

LUST REG 8:
Name: FIRE STATION #4
Address: 2 CALIFORNIA
City: IRVINE
Region: 8
County: Orange

FIRE STATION #4 (Continued) **S105084060**

Regional Board:	Santa Ana Region
Facility Status:	Remediation Plan
Case Number:	083002064T
Local Case Num:	92UT113
Case Type:	Aquifer affected
Substance:	12031,12034
Qty Leaked:	0
Abate Method:	Not reported
Cross Street:	Not reported
Enf Type:	SEL
Funding:	Not reported
How Discovered:	Tank Closure
How Stopped:	New Tank
Leak Cause:	Unknown
Leak Source:	Unknown
Global ID:	T0605901532
How Stopped Date:	9/9/9999
Enter Date:	Not reported
Date Confirmation of Leak Began:	Not reported
Date Preliminary Assessment Began:	Not reported
Discover Date:	8/27/1992
Enforcement Date:	Not reported
Close Date:	Not reported
Date Prelim Assessment Workplan Submitted:	Not reported
Date Pollution Characterization Began:	Not reported
Date Remediation Plan Submitted:	3/12/2003
Date Remedial Action Underway:	Not reported
Date Post Remedial Action Monitoring:	Not reported
Enter Date:	Not reported
GW Qualifies:	=
Soil Qualifies:	Not reported
Operator:	Not reported
Facility Contact:	Not reported
Interim:	Not reported
Oversite Program:	LUST
Latitude:	33.6423284
Longitude:	-117.8283587
MTBE Date:	3/28/2002
Max MTBE GW:	2410
MTBE Concentration:	0
Max MTBE Soil:	Not reported
MTBE Fuel:	0
MTBE Tested:	MTBE Detected. Site tested for MTBE & MTBE detected
MTBE Class:	*
Staff:	CAB
Staff Initials:	SS
Lead Agency:	Local Agency
Local Agency:	30000L
Hydr Basin #:	Not reported
Beneficial:	MUN
Priority:	Not reported
Cleanup Fund Id:	Not reported
Work Suspended:	Not reported

Summary: Not reported

ORANGE CO. LUST:
Name: ORANGE COUNTY FIRE STATION #4

FIRE STATION #4 (Continued) **S105084060**

Address:	2 CALIFORNIA AVE
City,State,Zip:	IRVINE, CA 92612
Region:	ORANGE
Facility Id:	92UT113
Current Status:	CLOSED
Type of Closure:	Closure certification issued
Released Substance:	Not reported
Date Closed:	12/27/2007
File Location:	Warehouse

CORTESE:

Name:	FIRE STATION #4
Address:	2 CALIFORNIA
City,State,Zip:	IRVINE, CA 92612
Region:	CORTESE
Envirostor Id:	Not reported
Global ID:	T0605901532
Site/Facility Type:	LUST CLEANUP SITE
Cleanup Status:	COMPLETED - CASE CLOSED
Status Date:	Not reported
Site Code:	Not reported
Latitude:	Not reported
Longitude:	Not reported
Owner:	Not reported
Enf Type:	Not reported
Swat R:	Not reported
Flag:	active
Order No:	Not reported
Waste Discharge System No:	Not reported
Effective Date:	Not reported
Region 2:	Not reported
WID Id:	Not reported
Solid Waste Id No:	Not reported
Waste Management Uit Name:	Not reported
File Name:	Active Open

CERS:

Name:	FIRE STATION #4
Address:	2 CALIFORNIA
City,State,Zip:	IRVINE, CA 92612
Site ID:	862035
CERS ID:	T0605901532
CERS Description:	Leaking Underground Storage Tank Cleanup Site

Affiliation:

Affiliation Type Desc:	Regional Board Caseworker
Entity Name:	JESSICA LAW - SANTA ANA RWQCB (REGION 8)
Entity Title:	Not reported
Affiliation Address:	3737 Main Street, Suite 500
Affiliation City:	RIVERSIDE
Affiliation State:	CA
Affiliation Country:	Not reported
Affiliation Zip:	Not reported
Affiliation Phone:	9517824381,

E22 ENE 1/4-1/2 0.285 mi. 1504 ft. | **OR CO FIRE STN #4 (UNIVERSITY)**
2 CALIFORNIA ST
IRVINE, CA 92715 | **SWEEPS UST, CA FID UST, HIST CORTESE** | **U002096244, N/A**

Site 5 of 5 in cluster E

Relative: Higher

Actual: 110 ft.

SWEEPS UST:

Name:	OR CO FIRE STN #4 (UNIVERSITY)
Address:	2 CALIFORNIA ST
City:	IRVINE
Status:	Active
Comp Number:	6067
Number:	9
Board Of Equalization:	Not reported
Referral Date:	09-30-92
Action Date:	06-18-92
Created Date:	02-29-88
Owner Tank Id:	Not reported
SWRCB Tank Id:	30-000-006067-000001
Tank Status:	A
Capacity:	2000
Active Date:	Not reported
Tank Use:	M.V. FUEL
STG:	P
Content:	DIESEL
Number Of Tanks:	2

Name:	OR CO FIRE STN #4 (UNIVERSITY)
Address:	2 CALIFORNIA ST
City:	IRVINE
Status:	Active
Comp Number:	6067
Number:	9
Board Of Equalization:	Not reported
Referral Date:	09-30-92
Action Date:	06-18-92
Created Date:	02-29-88
Owner Tank Id:	Not reported
SWRCB Tank Id:	30-000-006067-000002
Tank Status:	A
Capacity:	1000
Active Date:	Not reported
Tank Use:	M.V. FUEL
STG:	P
Content:	REG UNLEADED
Number Of Tanks:	Not reported

CA FID UST:

Facility ID:	30001287
Regulated By:	UTNKA
Regulated ID:	Not reported
Cortese Code:	Not reported
SIC Code:	Not reported
Facility Phone:	7148547544
Mail To:	Not reported
Mailing Address:	180 S WATER ST
Mailing Address 2:	Not reported
Mailing City,St,Zip:	IRVINE 92715
Contact:	Not reported

OR CO FIRE STN #4 (UNIVERSITY) (Continued) **U002096244**

Contact Phone: Not reported
DUNs Number: Not reported
NPDES Number: Not reported
EPA ID: Not reported
Comments: Not reported
Status: Active

HIST CORTESE:
edr_fname: ORANGE CO. FIRE STATION #
edr_fadd1: 2
City,State,Zip: IRVINE, CA 92715
Region: CORTESE
Facility County Code: 30
Reg By: LTNKA
Reg Id: 083002064T

---

23 WSW 1/4-1/2 0.444 mi. 2345 ft. | **UCI - MEDICAL SCIENCE I**
0 CALIFORNIA @ UNIVERSITY
IRVINE, CA 92717 | **LUST Cortese CERS** | **S106117682 N/A**

Relative: Higher

Actual: 87 ft.

LUST:
Name: UCI - MEDICAL SCIENCE I
Address: 0 CALIFORNIA @ UNIVERSITY
City,State,Zip: IRVINE, CA 92717
Lead Agency: ORANGE COUNTY LOP
Case Type: LUST Cleanup Site

Geo Track:
Global Id: T0605900186
Latitude: 33.64535
Longitude: -117.8426417
Status: Completed - Case Closed
Status Date: 01/30/1989
Case Worker: Not reported
RB Case Number: 083000241T
Local Agency: Not reported
File Location: Local Agency
Local Case Number: 87UT077
Potential Media Affect: Under Investigation
Potential Contaminants of Concern: Diesel
EPA Region: 9
Coordinate Source: Google Geocode
Quantity Released Gallons: 0
Begin Date: 04/07/1987
Leak Reported Date: 04/07/1987
How Discovered: Tank Closure
How Discovered Description: Not reported
Discharge Source: Not reported
Discharge Cause: Not reported
Stop Method: Close and Remove Tank
Stop Description: Not reported
No Further Action Date: 01/30/1989
CA Water Watershed Name: Santa Ana River - Lower Santa Ana River - East Coastal Plain (801.11)
Dwr Groundwater Subbasin Name: Not reported
Disadvantaged Community: Not reported

UCI - MEDICAL SCIENCE I (Continued) **S106117682**

CA Enviroscreen 3 Score:	16-20%
CA Enviroscreen 4 Score:	45-50%
Military DOD Site:	No
Facility Project Subtype:	Not reported
RWQCB Region:	SANTA ANA RWQCB (REGION 8)
Claim Number:	Not reported
Claim Status:	Not reported
Site History:	Not reported

LUST:

Global Id:	T0605900186
Contact Type:	Regional Board Caseworker
Contact Name:	PATRICIA HANNON
Organization Name:	SANTA ANA RWQCB (REGION 8)
Address:	3737 MAIN STREET, SUITE 500
City:	RIVERSIDE
Email:	patricia.hannon@waterboards.ca.gov
Phone Number:	Not reported

LUST:

Global Id:	T0605900186
Action Type:	Other
Date:	04/07/1987
Action:	Leak Discovery
Global Id:	T0605900186
Action Type:	ENFORCEMENT
Date:	01/30/1989
Action:	Closure/No Further Action Letter
Global Id:	T0605900186
Action Type:	ENFORCEMENT
Date:	02/19/1987
Action:	File review
Global Id:	T0605900186
Action Type:	Other
Date:	04/07/1987
Action:	Leak Reported

LUST:

Global Id:	T0605900186
Status:	Open - Case Begin Date
Status Date:	04/07/1987
Global Id:	T0605900186
Status:	Completed - Case Closed
Status Date:	01/30/1989

LUST REG 8:

Name:	UCI - MEDICAL SCIENCE I
Address:	0 CALIFORNIA @ UNIVERSITY
City:	IRVINE
Region:	8
County:	Orange

UCI - MEDICAL SCIENCE I (Continued) **S106117682**

Regional Board:	Santa Ana Region
Facility Status:	Case Closed
Case Number:	083000241T
Local Case Num:	87UT077
Case Type:	Undefined
Substance:	Diesel
Qty Leaked:	0
Abate Method:	Not reported
Cross Street:	Not reported
Enf Type:	Not reported
Funding:	Not reported
How Discovered:	Tank Closure
How Stopped:	Close Tank
Leak Cause:	Unknown
Leak Source:	Unknown
Global ID:	T0605900186
How Stopped Date:	9/9/9999
Enter Date:	Not reported
Date Confirmation of Leak Began:	Not reported
Date Preliminary Assessment Began:	Not reported
Discover Date:	4/7/1987
Enforcement Date:	Not reported
Close Date:	1/30/1989
Date Prelim Assessment Workplan Submitted:	Not reported
Date Pollution Characterization Began:	Not reported
Date Remediation Plan Submitted:	Not reported
Date Remedial Action Underway:	Not reported
Date Post Remedial Action Monitoring:	Not reported
Enter Date:	Not reported
GW Qualifies:	Not reported
Soil Qualifies:	Not reported
Operator:	Not reported
Facility Contact:	Not reported
Interim:	Not reported
Oversite Program:	LUST
Latitude:	33.649781
Longitude:	-117.852515
MTBE Date:	Not reported
Max MTBE GW:	Not reported
MTBE Concentration:	0
Max MTBE Soil:	Not reported
MTBE Fuel:	0
MTBE Tested:	Not Required to be Tested.
MTBE Class:	*
Staff:	PAH
Staff Initials:	KC
Lead Agency:	Local Agency
Local Agency:	30000L
Hydr Basin #:	Not reported
Beneficial:	MUN
Priority:	Not reported
Cleanup Fund Id:	Not reported
Work Suspended:	Not reported

Summary: Not reported

ORANGE CO. LUST:
Name: UCI - MEDICAL SCIENCE I

UCI - MEDICAL SCIENCE I (Continued) **S106117682**

Address:	0 CALIFORNIA @ UNIVERSITY
City,State,Zip:	IRVINE, CA 92717
Region:	ORANGE
Facility Id:	87UT077
Current Status:	CLOSED
Type of Closure:	Closure certification issued
Released Substance:	Not reported
Date Closed:	01/30/1989
File Location:	Local Agency

CORTESE:

Name:	UCI - MEDICAL SCIENCE I
Address:	0 CALIFORNIA @ UNIVERSITY
City,State,Zip:	IRVINE, CA 92717
Region:	CORTESE
Envirostor Id:	Not reported
Global ID:	T0605900186
Site/Facility Type:	LUST CLEANUP SITE
Cleanup Status:	COMPLETED - CASE CLOSED
Status Date:	Not reported
Site Code:	Not reported
Latitude:	Not reported
Longitude:	Not reported
Owner:	Not reported
Enf Type:	Not reported
Swat R:	Not reported
Flag:	active
Order No:	Not reported
Waste Discharge System No:	Not reported
Effective Date:	Not reported
Region 2:	Not reported
WID Id:	Not reported
Solid Waste Id No:	Not reported
Waste Management Uit Name:	Not reported
File Name:	Active Open

CERS:

Name:	UCI - MEDICAL SCIENCE I
Address:	0 CALIFORNIA @ UNIVERSITY
City,State,Zip:	IRVINE, CA 92717
Site ID:	902446
CERS ID:	T0605900186
CERS Description:	Leaking Underground Storage Tank Cleanup Site

Affiliation:

Affiliation Type Desc:	Regional Board Caseworker
Entity Name:	PATRICIA HANNON - SANTA ANA RWQCB (REGION 8)
Entity Title:	Not reported
Affiliation Address:	3737 MAIN STREET, SUITE 500
Affiliation City:	RIVERSIDE
Affiliation State:	CA
Affiliation Country:	Not reported
Affiliation Zip:	Not reported
Affiliation Phone:	,

24 SW 1/4-1/2 0.469 mi. 2474 ft.

UC IRVINE MAINTENANCE YARD - BLDG. 897
897 PELTASON
IRVINE, CA 92697

LUST Cortese CERS

S106387402
N/A

Relative: Higher

Actual: 142 ft.

LUST:

Name:	UC IRVINE MAINTENANCE YARD - BLDG. 897
Address:	897 PELTASON
City,State,Zip:	IRVINE, CA 926972725
Lead Agency:	ORANGE COUNTY LOP
Case Type:	LUST Cleanup Site

Geo Track:

Global Id:	T0605929674
Latitude:	33.642446
Longitude:	-117.841475
Status:	Completed - Case Closed
Status Date:	05/27/2004
Case Worker:	Not reported
RB Case Number:	083003999T
Local Agency:	Not reported
File Location:	Local Agency Warehouse
Local Case Number:	03UT044
Potential Media Affect:	Soil
Potential Contaminants of Concern:	Gasoline
EPA Region:	9
Coordinate Source:	Google Geocode
Quantity Released Gallons:	0
Begin Date:	07/29/2003
Leak Reported Date:	10/07/2003
How Discovered:	Tank Closure
How Discovered Description:	Not reported
Discharge Source:	Not reported
Discharge Cause:	Not reported
Stop Method:	Close and Remove Tank
Stop Description:	Not reported
No Further Action Date:	05/27/2004
CA Water Watershed Name:	Santa Ana River - Lower Santa Ana River - East Coastal Plain (801.11)
Dwr Groundwater Subbasin Name:	Not reported
Disadvantaged Community:	Not reported
CA Enviroscreen 3 Score:	16-20%
CA Enviroscreen 4 Score:	45-50%
Military DOD Site:	No
Facility Project Subtype:	Not reported
RWQCB Region:	SANTA ANA RWQCB (REGION 8)
Claim Number:	Not reported
Claim Status:	Not reported
Site History:	Not reported

LUST:

Global Id:	T0605929674
Action Type:	REMEDIATION
Date:	07/29/2003
Action:	Not reported

Global Id:	T0605929674
Action Type:	ENFORCEMENT
Date:	05/27/2004
Action:	Closure/No Further Action Letter

UC IRVINE MAINTENANCE YARD - BLDG. 897 (Continued) **S106387402**

Global Id:	T0605929674
Action Type:	ENFORCEMENT
Date:	10/08/2003
Action:	Notice of Responsibility
Global Id:	T0605929674
Action Type:	Other
Date:	10/07/2003
Action:	Leak Reported
Global Id:	T0605929674
Action Type:	Other
Date:	07/29/2003
Action:	Leak Discovery

LUST:

Global Id:	T0605929674
Status:	Open - Case Begin Date
Status Date:	07/29/2003
Global Id:	T0605929674
Status:	Open - Site Assessment
Status Date:	07/29/2003
Global Id:	T0605929674
Status:	Completed - Case Closed
Status Date:	05/27/2004

LUST REG 8:

Name:	UC IRVINE MAINTENANCE YARD - BLDG. 897
Address:	897 PELTASON
City:	IRVINE
Region:	8
County:	Orange
Regional Board:	Santa Ana Region
Facility Status:	Case Closed
Case Number:	083003999T
Local Case Num:	03UT044
Case Type:	Soil only
Substance:	Gasoline
Qty Leaked:	0
Abate Method:	Not reported
Cross Street:	Not reported
Enf Type:	CLOS
Funding:	Not reported
How Discovered:	Tank Closure
How Stopped:	Close Tank
Leak Cause:	Unknown
Leak Source:	Unknown
Global ID:	T0605929674
How Stopped Date:	9/9/9999
Enter Date:	Not reported
Date Confirmation of Leak Began:	Not reported
Date Preliminary Assessment Began:	7/29/2003
Discover Date:	7/29/2003

UC IRVINE MAINTENANCE YARD - BLDG. 897 (Continued) **S106387402**

Enforcement Date:	Not reported
Close Date:	5/27/2004
Date Prelim Assessment Workplan Submitted:	Not reported
Date Pollution Characterization Began:	Not reported
Date Remediation Plan Submitted:	Not reported
Date Remedial Action Underway:	Not reported
Date Post Remedial Action Monitoring:	Not reported
Enter Date:	Not reported
GW Qualifies:	ND
Soil Qualifies:	ND
Operator:	Not reported
Facility Contact:	Not reported
Interim:	Not reported
Oversite Program:	LUST
Latitude:	0
Longitude:	0
MTBE Date:	2/9/2004
Max MTBE GW:	0
MTBE Concentration:	0
Max MTBE Soil:	0
MTBE Fuel:	1
MTBE Tested:	MTBE Detected. Site tested for MTBE & MTBE detected
MTBE Class:	*
Staff:	NOM
Staff Initials:	JK
Lead Agency:	Local Agency
Local Agency:	30000L
Hydr Basin #:	Not reported
Beneficial:	MUN
Priority:	Not reported
Cleanup Fund Id:	Not reported
Work Suspended:	Not reported
Summary:	Not reported

ORANGE CO. LUST:

Name:	UC IRVINE MAINTENANCE YARD - BLDG. 897
Address:	897 PELTASON DR
City,State,Zip:	IRVINE, CA 926972725
Region:	ORANGE
Facility Id:	03UT044
Current Status:	CLOSED
Type of Closure:	Closure certification issued
Released Substance:	Not reported
Date Closed:	05/27/2004
File Location:	Warehouse

CORTESE:

Name:	UC IRVINE MAINTENANCE YARD - BLDG. 897
Address:	897 PELTASON
City,State,Zip:	IRVINE, CA 926972725
Region:	CORTESE
Envirostor Id:	Not reported
Global ID:	T0605929674
Site/Facility Type:	LUST CLEANUP SITE
Cleanup Status:	COMPLETED - CASE CLOSED
Status Date:	Not reported

UC IRVINE MAINTENANCE YARD - BLDG. 897 (Continued) **S106387402**

Site Code:	Not reported
Latitude:	Not reported
Longitude:	Not reported
Owner:	Not reported
Enf Type:	Not reported
Swat R:	Not reported
Flag:	active
Order No:	Not reported
Waste Discharge System No:	Not reported
Effective Date:	Not reported
Region 2:	Not reported
WID Id:	Not reported
Solid Waste Id No:	Not reported
Waste Management Uit Name:	Not reported
File Name:	Active Open

CERS:

Name:	UC IRVINE MAINTENANCE YARD - BLDG. 897
Address:	897 PELTASON
City,State,Zip:	IRVINE, CA 926972725
Site ID:	891714
CERS ID:	T0605929674
CERS Description:	Leaking Underground Storage Tank Cleanup Site

---

25 WNW 1/4-1/2 0.469 mi. 2477 ft. **CENTRAL PLANT BRIDGE ROAD IRVINE, CA 90263** **Notify 65** **S100178927 N/A**

Relative: Lower
Actual: 41 ft.

NOTIFY 65:

Name:	CENTRAL PLANT
Address:	BRIDGE ROAD
City,State,Zip:	IRVINE, CA 90263
Date Reported:	Not reported
Staff Initials:	Not reported
Board File Number:	Not reported
Facility Type:	Not reported
Discharge Date:	Not reported
Issue Date:	Not reported
Incident Description:	Not reported
Global ID:	Not reported
Status:	Not reported

---

26 ENE 1/2-1 0.659 mi. 3477 ft. **UNIVERSITY HIGH SCHOOL 4771 CAMPUS DRIVE IRVINE, CA 92612** **ENVIROSTOR SCH** **S118756664 N/A**

Relative: Higher
Actual: 106 ft.

ENVIROSTOR:

Name:	UNIVERSITY HIGH SCHOOL
Address:	4771 CAMPUS DRIVE
City,State,Zip:	IRVINE, CA 92612
Facility ID:	30820015
Status:	No Action Required

UNIVERSITY HIGH SCHOOL (Continued) **S118756664**

Status Date: 09/22/2003
Site Code: 404440
Site Type: School Investigation
Site Type Detailed: School
Acres: 3
NPL: NO
Regulatory Agencies: DTSC
Lead Agency: DTSC
Program Manager: Not reported
Supervisor: Shahir Haddad
Division Branch: Southern California Schools & Brownfields Outreach
Assembly: 73
Senate: 37
Special Program: Not reported
Restricted Use: NO
Site Mgmt Req: NONE SPECIFIED
Funding: School District
Latitude: 33.65130
Longitude: -117.8226
APN: NONE SPECIFIED
Past Use: * EDUCATIONAL SERVICES
Potential COC: NONE SPECIFIED No Contaminants found
Confirmed COC: NONE SPECIFIED
Potential Description: NMA
Alias Name: ORANGE CO. DEPARTMENT OF EDUCATION
Alias Type: Alternate Name
Alias Name: ORANGE COE-UNIVERSITY HIGH SCHOOL
Alias Type: Alternate Name
Alias Name: UNIVERSITY HIGH SCHOOL
Alias Type: Alternate Name
Alias Name: 110008272608
Alias Type: EPA (FRS #)
Alias Name: 404440
Alias Type: Project Code (Site Code)
Alias Name: 30820015
Alias Type: Envirostor ID Number

Completed Info:
Completed Area Name: PROJECT WIDE
Completed Sub Area Name: Not reported
Completed Document Type: Site Inspections/Visit (Non LUR)
Completed Date: 08/06/2003
Comments: Not reported

Completed Area Name: PROJECT WIDE
Completed Sub Area Name: Not reported
Completed Document Type: Cost Recovery Closeout Memo
Completed Date: 09/22/2003
Comments: Not reported

Completed Area Name: PROJECT WIDE
Completed Sub Area Name: Not reported
Completed Document Type: Phase 1 Addendum
Completed Date: 09/22/2003
Comments: DTSC approved the Phase I Addendum for the site.

Completed Area Name: PROJECT WIDE
Completed Sub Area Name: Not reported

UNIVERSITY HIGH SCHOOL (Continued) **S118756664**

Completed Document Type:	Phase 1
Completed Date:	07/22/2003
Comments:	Based on the additional backgroun information provided on July 2, 2003, a nearby electrical tranformer is the only recognized environmental condition present that requires further investigation. In accordance with new regulations, thefindings of this investigation may be submitted in a Phase I Addendum, instead of a PEA.
Future Area Name:	Not reported
Future Sub Area Name:	Not reported
Future Document Type:	Not reported
Future Due Date:	Not reported
Schedule Area Name:	Not reported
Schedule Sub Area Name:	Not reported
Schedule Document Type:	Not reported
Schedule Due Date:	Not reported
Schedule Revised Date:	Not reported

SCH:

Name:	UNIVERSITY HIGH SCHOOL
Address:	4771 CAMPUS DRIVE
City,State,Zip:	IRVINE, CA 92612
Facility ID:	30820015
Site Type:	School Investigation
Site Type Detail:	School
Site Mgmt. Req.:	NONE SPECIFIED
Acres:	3
National Priorities List:	NO
Cleanup Oversight Agencies:	DTSC
Lead Agency:	DTSC
Lead Agency Description:	* DTSC
Project Manager:	Not reported
Supervisor:	Shahir Haddad
Division Branch:	Southern California Schools & Brownfields Outreach
Site Code:	404440
Assembly:	73
Senate:	37
Special Program Status:	Not reported
Status:	No Action Required
Status Date:	09/22/2003
Restricted Use:	NO
Funding:	School District
Latitude:	33.65130
Longitude:	-117.8226
APN:	NONE SPECIFIED
Past Use:	* EDUCATIONAL SERVICES
Potential COC:	NONE SPECIFIED, No Contaminants found
Confirmed COC:	NONE SPECIFIED
Potential Description:	NMA
Alias Name:	ORANGE CO. DEPARTMENT OF EDUCATION
Alias Type:	Alternate Name
Alias Name:	ORANGE COE-UNIVERSITY HIGH SCHOOL
Alias Type:	Alternate Name
Alias Name:	UNIVERSITY HIGH SCHOOL
Alias Type:	Alternate Name
Alias Name:	110008272608

UNIVERSITY HIGH SCHOOL (Continued) **S118756664**

Alias Type: EPA (FRS #)
Alias Name: 404440
Alias Type: Project Code (Site Code)
Alias Name: 30820015
Alias Type: Envirostor ID Number

Completed Info:

Completed Area Name: PROJECT WIDE
Completed Sub Area Name: Not reported
Completed Document Type: Site Inspections/Visit (Non LUR)
Completed Date: 08/06/2003
Comments: Not reported

Completed Area Name: PROJECT WIDE
Completed Sub Area Name: Not reported
Completed Document Type: Cost Recovery Closeout Memo
Completed Date: 09/22/2003
Comments: Not reported

Completed Area Name: PROJECT WIDE
Completed Sub Area Name: Not reported
Completed Document Type: Phase 1 Addendum
Completed Date: 09/22/2003
Comments: DTSC approved the Phase I Addendum for the site.

Completed Area Name: PROJECT WIDE
Completed Sub Area Name: Not reported
Completed Document Type: Phase 1
Completed Date: 07/22/2003
Comments: Based on the additional backgroun information provided on July 2, 2003, a nearby electrical tranformer is the only recognized environmental condition present that requires further investigation. In accordance with new regulations, thefindings of this investigation may be submitted in a Phase I Addendum, instead of a PEA.

Future Area Name: Not reported
Future Sub Area Name: Not reported
Future Document Type: Not reported
Future Due Date: Not reported
Schedule Area Name: Not reported
Schedule Sub Area Name: Not reported
Schedule Document Type: Not reported
Schedule Due Date: Not reported
Schedule Revised Date: Not reported

Count: 0 records.

ORPHAN SUMMARY

City	EDR ID	Site Name	Site Address	Zip	Database(s)
		NO SITES FOUND			

GOVERNMENT RECORDS SEARCHED / DATA CURRENCY TRACKING

To maintain currency of the following federal and state databases, EDR contacts the appropriate governmental agency on a monthly or quarterly basis, as required.

Number of Days to Update: Provides confirmation that EDR is reporting records that have been updated within 90 days from the date the government agency made the information available to the public.

STANDARD ENVIRONMENTAL RECORDS

Lists of Federal NPL (Superfund) sites

NPL: National Priority List

National Priorities List (Superfund). The NPL is a subset of CERCLIS and identifies over 1,200 sites for priority cleanup under the Superfund Program. NPL sites may encompass relatively large areas. As such, EDR provides polygon coverage for over 1,000 NPL site boundaries produced by EPA's Environmental Photographic Interpretation Center (EPIC) and regional EPA offices.

Date of Government Version: 12/19/2024
Date Data Arrived at EDR: 01/02/2025
Date Made Active in Reports: 01/21/2025
Number of Days to Update: 19

Source: EPA
Telephone: N/A
Last EDR Contact: 04/01/2025
Next Scheduled EDR Contact: 07/07/2025
Data Release Frequency: Quarterly

NPL Site Boundaries

Sources:

EPA's Environmental Photographic Interpretation Center (EPIC)
Telephone: 202-564-7333

EPA Region 1
Telephone 617-918-1143

EPA Region 6
Telephone: 214-655-6659

EPA Region 3
Telephone 215-814-5418

EPA Region 7
Telephone: 913-551-7247

EPA Region 4
Telephone 404-562-8033

EPA Region 8
Telephone: 303-312-6774

EPA Region 5
Telephone 312-886-6686

EPA Region 9
Telephone: 415-947-4246

EPA Region 10
Telephone 206-553-8665

Proposed NPL: Proposed National Priority List Sites

A site that has been proposed for listing on the National Priorities List through the issuance of a proposed rule in the Federal Register. EPA then accepts public comments on the site, responds to the comments, and places on the NPL those sites that continue to meet the requirements for listing.

Date of Government Version: 12/19/2024
Date Data Arrived at EDR: 01/02/2025
Date Made Active in Reports: 01/21/2025
Number of Days to Update: 19

Source: EPA
Telephone: N/A
Last EDR Contact: 04/01/2025
Next Scheduled EDR Contact: 07/07/2025
Data Release Frequency: Quarterly

NPL LIENS: Federal Superfund Liens

Federal Superfund Liens. Under the authority granted the USEPA by CERCLA of 1980, the USEPA has the authority to file liens against real property in order to recover remedial action expenditures or when the property owner received notification of potential liability. USEPA compiles a listing of filed notices of Superfund Liens.

Date of Government Version: 10/15/1991
Date Data Arrived at EDR: 02/02/1994
Date Made Active in Reports: 03/30/1994
Number of Days to Update: 56

Source: EPA
Telephone: 202-564-4267
Last EDR Contact: 08/15/2011
Next Scheduled EDR Contact: 11/28/2011
Data Release Frequency: No Update Planned

Lists of Federal Delisted NPL sites

Delisted NPL: National Priority List Deletions

The National Oil and Hazardous Substances Pollution Contingency Plan (NCP) establishes the criteria that the EPA uses to delete sites from the NPL. In accordance with 40 CFR 300.425.(e), sites may be deleted from the NPL where no further response is appropriate.

Date of Government Version: 12/19/2024
Date Data Arrived at EDR: 01/02/2025
Date Made Active in Reports: 01/21/2025
Number of Days to Update: 19

Source: EPA
Telephone: N/A
Last EDR Contact: 04/01/2025
Next Scheduled EDR Contact: 07/07/2025
Data Release Frequency: Quarterly

Lists of Federal sites subject to CERCLA removals and CERCLA orders

FEDERAL FACILITY: Federal Facility Site Information listing

A listing of National Priority List (NPL) and Base Realignment and Closure (BRAC) sites found in the Comprehensive Environmental Response, Compensation and Liability Information System (CERCLIS) Database where EPA Federal Facilities Restoration and Reuse Office is involved in cleanup activities.

Date of Government Version: 11/20/2024
Date Data Arrived at EDR: 12/18/2024
Date Made Active in Reports: 12/20/2024
Number of Days to Update: 2

Source: Environmental Protection Agency
Telephone: 703-603-8704
Last EDR Contact: 03/27/2025
Next Scheduled EDR Contact: 07/07/2025
Data Release Frequency: Varies

SEMS: Superfund Enterprise Management System

SEMS (Superfund Enterprise Management System) tracks hazardous waste sites, potentially hazardous waste sites, and remedial activities performed in support of EPA's Superfund Program across the United States. The list was formerly know as CERCLIS, renamed to SEMS by the EPA in 2015. The list contains data on potentially hazardous waste sites that have been reported to the USEPA by states, municipalities, private companies and private persons, pursuant to Section 103 of the Comprehensive Environmental Response, Compensation, and Liability Act (CERCLA). This dataset also contains sites which are either proposed to or on the National Priorities List (NPL) and the sites which are in the screening and assessment phase for possible inclusion on the NPL.

Date of Government Version: 12/19/2024
Date Data Arrived at EDR: 01/02/2025
Date Made Active in Reports: 01/21/2025
Number of Days to Update: 19

Source: EPA
Telephone: 800-424-9346
Last EDR Contact: 04/01/2025
Next Scheduled EDR Contact: 07/21/2025
Data Release Frequency: Quarterly

Lists of Federal CERCLA sites with NFRAP

SEMS-ARCHIVE: Superfund Enterprise Management System Archive

SEMS-ARCHIVE (Superfund Enterprise Management System Archive) tracks sites that have no further interest under the Federal Superfund Program based on available information. The list was formerly known as the CERCLIS-NFRAP, renamed to SEMS ARCHIVE by the EPA in 2015. EPA may perform a minimal level of assessment work at a site while it is archived if site conditions change and/or new information becomes available. Archived sites have been removed and archived from the inventory of SEMS sites. Archived status indicates that, to the best of EPA's knowledge, assessment at a site has been completed and that EPA has determined no further steps will be taken to list the site on the National Priorities List (NPL), unless information indicates this decision was not appropriate or other considerations require a recommendation for listing at a later time. The decision does not necessarily mean that there is no hazard associated with a given site; it only means that. based upon available information, the location is not judged to be potential NPL site.

Date of Government Version: 12/19/2024
Date Data Arrived at EDR: 01/02/2025
Date Made Active in Reports: 01/21/2025
Number of Days to Update: 19

Source: EPA
Telephone: 800-424-9346
Last EDR Contact: 04/01/2025
Next Scheduled EDR Contact: 07/21/2025
Data Release Frequency: Quarterly

Lists of Federal RCRA facilities undergoing Corrective Action

CORRACTS: Corrective Action Report

CORRACTS identifies hazardous waste handlers with RCRA corrective action activity.

Date of Government Version: 02/17/2025
Date Data Arrived at EDR: 02/19/2025
Date Made Active in Reports: 03/06/2025
Number of Days to Update: 15

Source: EPA
Telephone: 800-424-9346
Last EDR Contact: 03/18/2025
Next Scheduled EDR Contact: 06/30/2025
Data Release Frequency: Quarterly

Lists of Federal RCRA TSD facilities

RCRA-TSDF: RCRA - Treatment, Storage and Disposal

RCRAInfo is EPA's comprehensive information system, providing access to data supporting the Resource Conservation and Recovery Act (RCRA) of 1976 and the Hazardous and Solid Waste Amendments (HSWA) of 1984. The database includes selective information on sites which generate, transport, store, treat and/or dispose of hazardous waste as defined by the Resource Conservation and Recovery Act (RCRA). Transporters are individuals or entities that move hazardous waste from the generator offsite to a facility that can recycle, treat, store, or dispose of the waste. TSDFs treat, store, or dispose of the waste.

Date of Government Version: 02/17/2025
Date Data Arrived at EDR: 02/19/2025
Date Made Active in Reports: 03/06/2025
Number of Days to Update: 15

Source: Environmental Protection Agency
Telephone: (415) 495-8895
Last EDR Contact: 03/18/2025
Next Scheduled EDR Contact: 06/30/2025
Data Release Frequency: Quarterly

Lists of Federal RCRA generators

RCRA-LQG: RCRA - Large Quantity Generators

RCRAInfo is EPA's comprehensive information system, providing access to data supporting the Resource Conservation and Recovery Act (RCRA) of 1976 and the Hazardous and Solid Waste Amendments (HSWA) of 1984. The database includes selective information on sites which generate, transport, store, treat and/or dispose of hazardous waste as defined by the Resource Conservation and Recovery Act (RCRA). Large quantity generators (LQGs) generate over 1,000 kilograms (kg) of hazardous waste, or over 1 kg of acutely hazardous waste per month.

Date of Government Version: 02/17/2025
Date Data Arrived at EDR: 02/19/2025
Date Made Active in Reports: 03/06/2025
Number of Days to Update: 15

Source: Environmental Protection Agency
Telephone: (415) 495-8895
Last EDR Contact: 03/18/2025
Next Scheduled EDR Contact: 06/30/2025
Data Release Frequency: Quarterly

RCRA-SQG: RCRA - Small Quantity Generators

RCRAInfo is EPA's comprehensive information system, providing access to data supporting the Resource Conservation and Recovery Act (RCRA) of 1976 and the Hazardous and Solid Waste Amendments (HSWA) of 1984. The database includes selective information on sites which generate, transport, store, treat and/or dispose of hazardous waste as defined by the Resource Conservation and Recovery Act (RCRA). Small quantity generators (SQGs) generate between 100 kg and 1,000 kg of hazardous waste per month.

Date of Government Version: 02/17/2025
Date Data Arrived at EDR: 02/19/2025
Date Made Active in Reports: 03/06/2025
Number of Days to Update: 15

Source: Environmental Protection Agency
Telephone: (415) 495-8895
Last EDR Contact: 03/18/2025
Next Scheduled EDR Contact: 06/30/2025
Data Release Frequency: Quarterly

RCRA-VSQG: RCRA - Very Small Quantity Generators (Formerly Conditionally Exempt Small Quantity Generators)

RCRAInfo is EPA's comprehensive information system, providing access to data supporting the Resource Conservation and Recovery Act (RCRA) of 1976 and the Hazardous and Solid Waste Amendments (HSWA) of 1984. The database includes selective information on sites which generate, transport, store, treat and/or dispose of hazardous waste as defined by the Resource Conservation and Recovery Act (RCRA). Very small quantity generators (VSQGs) generate less than 100 kg of hazardous waste, or less than 1 kg of acutely hazardous waste per month.

Date of Government Version: 02/17/2025
Date Data Arrived at EDR: 02/19/2025
Date Made Active in Reports: 03/06/2025
Number of Days to Update: 15

Source: Environmental Protection Agency
Telephone: (415) 495-8895
Last EDR Contact: 03/18/2025
Next Scheduled EDR Contact: 06/30/2025
Data Release Frequency: Quarterly

Federal institutional controls / engineering controls registries

LUCIS: Land Use Control Information System

LUCIS contains records of land use control information pertaining to the former Navy Base Realignment and Closure properties.

Date of Government Version: 11/11/2024
Date Data Arrived at EDR: 11/25/2024
Date Made Active in Reports: 02/18/2025
Number of Days to Update: 85

Source: Department of the Navy
Telephone: 843-820-7326
Last EDR Contact: 03/04/2025
Next Scheduled EDR Contact: 05/19/2025
Data Release Frequency: Varies

US ENG CONTROLS: Engineering Controls Sites List

A listing of sites with engineering controls in place. Engineering controls include various forms of caps, building foundations, liners, and treatment methods to create pathway elimination for regulated substances to enter environmental media or effect human health.

Date of Government Version: 11/04/2024
Date Data Arrived at EDR: 11/15/2024
Date Made Active in Reports: 02/11/2025
Number of Days to Update: 88

Source: Environmental Protection Agency
Telephone: 703-603-0695
Last EDR Contact: 02/18/2025
Next Scheduled EDR Contact: 12/02/2024
Data Release Frequency: Varies

US INST CONTROLS: Institutional Controls Sites List

A listing of sites with institutional controls in place. Institutional controls include administrative measures, such as groundwater use restrictions, construction restrictions, property use restrictions, and post remediation care requirements intended to prevent exposure to contaminants remaining on site. Deed restrictions are generally required as part of the institutional controls.

Date of Government Version: 11/04/2024
Date Data Arrived at EDR: 11/15/2024
Date Made Active in Reports: 02/11/2025
Number of Days to Update: 88

Source: Environmental Protection Agency
Telephone: 703-603-0695
Last EDR Contact: 02/18/2025
Next Scheduled EDR Contact: 06/02/2025
Data Release Frequency: Varies

Federal ERNS list

ERNS: Emergency Response Notification System

Emergency Response Notification System. ERNS records and stores information on reported releases of oil and hazardous substances.

Date of Government Version: 12/03/2024
Date Data Arrived at EDR: 12/11/2024
Date Made Active in Reports: 02/18/2025
Number of Days to Update: 69

Source: National Response Center, United States Coast Guard
Telephone: 202-267-2180
Last EDR Contact: 03/18/2025
Next Scheduled EDR Contact: 06/30/2025
Data Release Frequency: Quarterly

Lists of state- and tribal (Superfund) equivalent sites

RESPONSE: State Response Sites

Identifies confirmed release sites where DTSC is involved in remediation, either in a lead or oversight capacity. These confirmed release sites are generally high-priority and high potential risk.

Date of Government Version: 01/21/2025
Date Data Arrived at EDR: 01/22/2025
Date Made Active in Reports: 04/03/2025
Number of Days to Update: 71

Source: Department of Toxic Substances Control
Telephone: 916-323-3400
Last EDR Contact: 01/22/2025
Next Scheduled EDR Contact: 05/05/2025
Data Release Frequency: Quarterly

Lists of state- and tribal hazardous waste facilities

ENVIROSTOR: EnviroStor Database

The Department of Toxic Substances Control's (DTSC's) Site Mitigation and Brownfields Reuse Program's (SMBRP's) EnviroStor database identifes sites that have known contamination or sites for which there may be reasons to investigate further. The database includes the following site types: Federal Superfund sites (National Priorities List (NPL)); State Response, including Military Facilities and State Superfund; Voluntary Cleanup; and School sites. EnviroStor provides similar information to the information that was available in CalSites, and provides additional site information, including, but not limited to, identification of formerly-contaminated properties that have been released for reuse, properties where environmental deed restrictions have been recorded to prevent inappropriate land uses, and risk characterization information that is used to assess potential impacts to public health and the environment at contaminated sites.

Date of Government Version: 01/21/2025
Date Data Arrived at EDR: 01/22/2025
Date Made Active in Reports: 04/03/2025
Number of Days to Update: 71

Source: Department of Toxic Substances Control
Telephone: 916-323-3400
Last EDR Contact: 01/22/2025
Next Scheduled EDR Contact: 05/05/2025
Data Release Frequency: Quarterly

Lists of state and tribal landfills and solid waste disposal facilities

SWF/LF (SWIS): Solid Waste Information System

Active, Closed and Inactive Landfills. SWF/LF records typically contain an inve ntory of solid waste disposal facilities or landfills. These may be active or i nactive facilities or open dumps that failed to meet RCRA Section 4004 criteria for solid waste landfills or disposal sites.

Date of Government Version: 11/04/2024
Date Data Arrived at EDR: 11/06/2024
Date Made Active in Reports: 01/31/2025
Number of Days to Update: 86

Source: Department of Resources Recycling and Recovery
Telephone: 916-341-6320
Last EDR Contact: 02/04/2025
Next Scheduled EDR Contact: 05/19/2025
Data Release Frequency: Quarterly

Lists of state and tribal leaking storage tanks

LUST: Leaking Underground Fuel Tank Report (GEOTRACKER)
Leaking Underground Storage Tank (LUST) Sites included in GeoTracker. GeoTracker is the Water Boards data management system for sites that impact, or have the potential to impact, water quality in California, with emphasis on groundwater.

Date of Government Version: 02/24/2025
Date Data Arrived at EDR: 02/24/2025
Date Made Active in Reports: 02/26/2025
Number of Days to Update: 2

Source: State Water Resources Control Board
Telephone: see region list
Last EDR Contact: 02/24/2025
Next Scheduled EDR Contact: 06/16/2025
Data Release Frequency: Quarterly

LUST REG 3: Leaking Underground Storage Tank Database
Leaking Underground Storage Tank locations. Monterey, San Benito, San Luis Obispo, Santa Barbara, Santa Cruz counties.

Date of Government Version: 05/19/2003
Date Data Arrived at EDR: 05/19/2003
Date Made Active in Reports: 06/02/2003
Number of Days to Update: 14

Source: California Regional Water Quality Control Board Central Coast Region (3)
Telephone: 805-542-4786
Last EDR Contact: 07/18/2011
Next Scheduled EDR Contact: 10/31/2011
Data Release Frequency: No Update Planned

LUST REG 9: Leaking Underground Storage Tank Report
Orange, Riverside, San Diego counties. For more current information, please refer to the State Water Resources Control Board's LUST database.

Date of Government Version: 03/01/2001
Date Data Arrived at EDR: 04/23/2001
Date Made Active in Reports: 05/21/2001
Number of Days to Update: 28

Source: California Regional Water Quality Control Board San Diego Region (9)
Telephone: 858-637-5595
Last EDR Contact: 09/26/2011
Next Scheduled EDR Contact: 01/09/2012
Data Release Frequency: No Update Planned

LUST REG 6L: Leaking Underground Storage Tank Case Listing
For more current information, please refer to the State Water Resources Control Board's LUST database.

Date of Government Version: 09/09/2003
Date Data Arrived at EDR: 09/10/2003
Date Made Active in Reports: 10/07/2003
Number of Days to Update: 27

Source: California Regional Water Quality Control Board Lahontan Region (6)
Telephone: 530-542-5572
Last EDR Contact: 09/12/2011
Next Scheduled EDR Contact: 12/26/2011
Data Release Frequency: No Update Planned

LUST REG 5: Leaking Underground Storage Tank Database
Leaking Underground Storage Tank locations. Alameda, Alpine, Amador, Butte, Colusa, Contra Costa, Calveras, El Dorado, Fresno, Glenn, Kern, Kings, Lake, Lassen, Madera, Mariposa, Merced, Modoc, Napa, Nevada, Placer, Plumas, Sacramento, San Joaquin, Shasta, Solano, Stanislaus, Sutter, Tehama, Tulare, Tuolumne, Yolo, Yuba counties.

Date of Government Version: 07/01/2008
Date Data Arrived at EDR: 07/22/2008
Date Made Active in Reports: 07/31/2008
Number of Days to Update: 9

Source: California Regional Water Quality Control Board Central Valley Region (5)
Telephone: 916-464-4834
Last EDR Contact: 07/01/2011
Next Scheduled EDR Contact: 10/17/2011
Data Release Frequency: No Update Planned

LUST REG 7: Leaking Underground Storage Tank Case Listing
Leaking Underground Storage Tank locations. Imperial, Riverside, San Diego, Santa Barbara counties.

Date of Government Version: 02/26/2004
Date Data Arrived at EDR: 02/26/2004
Date Made Active in Reports: 03/24/2004
Number of Days to Update: 27

Source: California Regional Water Quality Control Board Colorado River Basin Region (7)
Telephone: 760-776-8943
Last EDR Contact: 08/01/2011
Next Scheduled EDR Contact: 11/14/2011
Data Release Frequency: No Update Planned

LUST REG 8: Leaking Underground Storage Tanks
California Regional Water Quality Control Board Santa Ana Region (8). For more current information, please refer to the State Water Resources Control Board's LUST database.

Date of Government Version: 02/14/2005
Date Data Arrived at EDR: 02/15/2005
Date Made Active in Reports: 03/28/2005
Number of Days to Update: 41

Source: California Regional Water Quality Control Board Santa Ana Region (8)
Telephone: 909-782-4496
Last EDR Contact: 08/15/2011
Next Scheduled EDR Contact: 11/28/2011
Data Release Frequency: No Update Planned

LUST REG 6V: Leaking Underground Storage Tank Case Listing
Leaking Underground Storage Tank locations. Inyo, Kern, Los Angeles, Mono, San Bernardino counties.

Date of Government Version: 06/07/2005
Date Data Arrived at EDR: 06/07/2005
Date Made Active in Reports: 06/29/2005
Number of Days to Update: 22

Source: California Regional Water Quality Control Board Victorville Branch Office (6)
Telephone: 760-241-7365
Last EDR Contact: 09/12/2011
Next Scheduled EDR Contact: 12/26/2011
Data Release Frequency: No Update Planned

LUST REG 1: Active Toxic Site Investigation
Del Norte, Humboldt, Lake, Mendocino, Modoc, Siskiyou, Sonoma, Trinity counties. For more current information, please refer to the State Water Resources Control Board's LUST database.

Date of Government Version: 02/01/2001
Date Data Arrived at EDR: 02/28/2001
Date Made Active in Reports: 03/29/2001
Number of Days to Update: 29

Source: California Regional Water Quality Control Board North Coast (1)
Telephone: 707-570-3769
Last EDR Contact: 08/01/2011
Next Scheduled EDR Contact: 11/14/2011
Data Release Frequency: No Update Planned

LUST REG 2: Fuel Leak List
Leaking Underground Storage Tank locations. Alameda, Contra Costa, Marin, Napa, San Francisco, San Mateo, Santa Clara, Solano, Sonoma counties.

Date of Government Version: 09/30/2004
Date Data Arrived at EDR: 10/20/2004
Date Made Active in Reports: 11/19/2004
Number of Days to Update: 30

Source: California Regional Water Quality Control Board San Francisco Bay Region (2)
Telephone: 510-622-2433
Last EDR Contact: 09/19/2011
Next Scheduled EDR Contact: 01/02/2012
Data Release Frequency: No Update Planned

LUST REG 4: Underground Storage Tank Leak List
Los Angeles, Ventura counties. For more current information, please refer to the State Water Resources Control Board's LUST database.

Date of Government Version: 09/07/2004
Date Data Arrived at EDR: 09/07/2004
Date Made Active in Reports: 10/12/2004
Number of Days to Update: 35

Source: California Regional Water Quality Control Board Los Angeles Region (4)
Telephone: 213-576-6710
Last EDR Contact: 09/06/2011
Next Scheduled EDR Contact: 12/19/2011
Data Release Frequency: No Update Planned

INDIAN LUST R1: Leaking Underground Storage Tanks on Indian Land
A listing of leaking underground storage tank locations on Indian Land.

Date of Government Version: 11/18/2024
Date Data Arrived at EDR: 01/16/2025
Date Made Active in Reports: 04/07/2025
Number of Days to Update: 81

Source: EPA Region 1
Telephone: 617-918-1313
Last EDR Contact: 01/16/2025
Next Scheduled EDR Contact: 04/28/2025
Data Release Frequency: Varies

INDIAN LUST R6: Leaking Underground Storage Tanks on Indian Land
LUSTs on Indian land in New Mexico and Oklahoma.

Date of Government Version: 11/18/2024
Date Data Arrived at EDR: 01/16/2025
Date Made Active in Reports: 04/07/2025
Number of Days to Update: 81

Source: EPA Region 6
Telephone: 214-665-6597
Last EDR Contact: 01/16/2025
Next Scheduled EDR Contact: 04/28/2025
Data Release Frequency: Varies

INDIAN LUST R8: Leaking Underground Storage Tanks on Indian Land
LUSTs on Indian land in Colorado, Montana, North Dakota, South Dakota, Utah and Wyoming.

Date of Government Version: 11/18/2024
Date Data Arrived at EDR: 01/16/2025
Date Made Active in Reports: 04/07/2025
Number of Days to Update: 81

Source: EPA Region 8
Telephone: 303-312-6271
Last EDR Contact: 01/16/2025
Next Scheduled EDR Contact: 04/28/2025
Data Release Frequency: Varies

INDIAN LUST R7: Leaking Underground Storage Tanks on Indian Land
LUSTs on Indian land in Iowa, Kansas, and Nebraska

Date of Government Version: 01/07/2025
Date Data Arrived at EDR: 01/16/2025
Date Made Active in Reports: 04/07/2025
Number of Days to Update: 81

Source: EPA Region 7
Telephone: 913-551-7003
Last EDR Contact: 01/16/2025
Next Scheduled EDR Contact: 04/28/2025
Data Release Frequency: Varies

INDIAN LUST R4: Leaking Underground Storage Tanks on Indian Land
LUSTs on Indian land in Florida, Mississippi and North Carolina.

Date of Government Version: 11/18/2024
Date Data Arrived at EDR: 01/16/2025
Date Made Active in Reports: 04/07/2025
Number of Days to Update: 81

Source: EPA Region 4
Telephone: 404-562-8677
Last EDR Contact: 01/16/2025
Next Scheduled EDR Contact: 04/28/2025
Data Release Frequency: Varies

INDIAN LUST R10: Leaking Underground Storage Tanks on Indian Land
LUSTs on Indian land in Alaska, Idaho, Oregon and Washington.

Date of Government Version: 11/18/2024
Date Data Arrived at EDR: 01/16/2025
Date Made Active in Reports: 04/07/2025
Number of Days to Update: 81

Source: EPA Region 10
Telephone: 206-553-2857
Last EDR Contact: 01/16/2025
Next Scheduled EDR Contact: 04/28/2025
Data Release Frequency: Varies

INDIAN LUST R5: Leaking Underground Storage Tanks on Indian Land
Leaking underground storage tanks located on Indian Land in Michigan, Minnesota and Wisconsin.

Date of Government Version: 11/18/2024
Date Data Arrived at EDR: 01/16/2025
Date Made Active in Reports: 04/07/2025
Number of Days to Update: 81

Source: EPA, Region 5
Telephone: 312-886-7439
Last EDR Contact: 01/16/2025
Next Scheduled EDR Contact: 04/28/2025
Data Release Frequency: Varies

INDIAN LUST R9: Leaking Underground Storage Tanks on Indian Land
LUSTs on Indian land in Arizona, California, New Mexico and Nevada

Date of Government Version: 01/07/2025
Date Data Arrived at EDR: 01/16/2025
Date Made Active in Reports: 04/07/2025
Number of Days to Update: 81

Source: Environmental Protection Agency
Telephone: 415-972-3372
Last EDR Contact: 01/16/2025
Next Scheduled EDR Contact: 04/28/2025
Data Release Frequency: Varies

CPS-SLIC: Statewide SLIC Cases (GEOTRACKER)
Cleanup Program Sites (CPS; also known as Site Cleanups [SC] and formerly known as Spills, Leaks, Investigations, and Cleanups [SLIC] sites) included in GeoTracker. GeoTracker is the Water Boards data management system for sites that impact, or have the potential to impact, water quality in California, with emphasis on groundwater.

Date of Government Version: 02/24/2025
Date Data Arrived at EDR: 02/24/2025
Date Made Active in Reports: 02/26/2025
Number of Days to Update: 2

Source: State Water Resources Control Board
Telephone: 866-480-1028
Last EDR Contact: 02/24/2025
Next Scheduled EDR Contact: 06/16/2025
Data Release Frequency: Varies

SLIC REG 1: Active Toxic Site Investigations
The SLIC (Spills, Leaks, Investigations and Cleanup) program is designed to protect and restore water quality from spills, leaks, and similar discharges.

Date of Government Version: 04/03/2003
Date Data Arrived at EDR: 04/07/2003
Date Made Active in Reports: 04/25/2003
Number of Days to Update: 18

Source: California Regional Water Quality Control Board, North Coast Region (1)
Telephone: 707-576-2220
Last EDR Contact: 08/01/2011
Next Scheduled EDR Contact: 11/14/2011
Data Release Frequency: No Update Planned

SLIC REG 2: Spills, Leaks, Investigation & Cleanup Cost Recovery Listing
The SLIC (Spills, Leaks, Investigations and Cleanup) program is designed to protect and restore water quality from spills, leaks, and similar discharges.

Date of Government Version: 09/30/2004
Date Data Arrived at EDR: 10/20/2004
Date Made Active in Reports: 11/19/2004
Number of Days to Update: 30

Source: Regional Water Quality Control Board San Francisco Bay Region (2)
Telephone: 510-286-0457
Last EDR Contact: 09/19/2011
Next Scheduled EDR Contact: 01/02/2012
Data Release Frequency: No Update Planned

SLIC REG 3: Spills, Leaks, Investigation & Cleanup Cost Recovery Listing
The SLIC (Spills, Leaks, Investigations and Cleanup) program is designed to protect and restore water quality from spills, leaks, and similar discharges.

Date of Government Version: 05/18/2006
Date Data Arrived at EDR: 05/18/2006
Date Made Active in Reports: 06/15/2006
Number of Days to Update: 28

Source: California Regional Water Quality Control Board Central Coast Region (3)
Telephone: 805-549-3147
Last EDR Contact: 07/18/2011
Next Scheduled EDR Contact: 10/31/2011
Data Release Frequency: No Update Planned

SLIC REG 4: Spills, Leaks, Investigation & Cleanup Cost Recovery Listing
The SLIC (Spills, Leaks, Investigations and Cleanup) program is designed to protect and restore water quality from spills, leaks, and similar discharges.

Date of Government Version: 11/17/2004
Date Data Arrived at EDR: 11/18/2004
Date Made Active in Reports: 01/04/2005
Number of Days to Update: 47

Source: Region Water Quality Control Board Los Angeles Region (4)
Telephone: 213-576-6600
Last EDR Contact: 07/01/2011
Next Scheduled EDR Contact: 10/17/2011
Data Release Frequency: No Update Planned

SLIC REG 5: Spills, Leaks, Investigation & Cleanup Cost Recovery Listing
The SLIC (Spills, Leaks, Investigations and Cleanup) program is designed to protect and restore water quality from spills, leaks, and similar discharges.

Date of Government Version: 04/01/2005
Date Data Arrived at EDR: 04/05/2005
Date Made Active in Reports: 04/21/2005
Number of Days to Update: 16

Source: Regional Water Quality Control Board Central Valley Region (5)
Telephone: 916-464-3291
Last EDR Contact: 09/12/2011
Next Scheduled EDR Contact: 12/26/2011
Data Release Frequency: No Update Planned

SLIC REG 6V: Spills, Leaks, Investigation & Cleanup Cost Recovery Listing
The SLIC (Spills, Leaks, Investigations and Cleanup) program is designed to protect and restore water quality from spills, leaks, and similar discharges.

Date of Government Version: 05/24/2005
Date Data Arrived at EDR: 05/25/2005
Date Made Active in Reports: 06/16/2005
Number of Days to Update: 22

Source: Regional Water Quality Control Board, Victorville Branch
Telephone: 619-241-6583
Last EDR Contact: 08/15/2011
Next Scheduled EDR Contact: 11/28/2011
Data Release Frequency: No Update Planned

SLIC REG 6L: SLIC Sites
The SLIC (Spills, Leaks, Investigations and Cleanup) program is designed to protect and restore water quality from spills, leaks, and similar discharges.

Date of Government Version: 09/07/2004
Date Data Arrived at EDR: 09/07/2004
Date Made Active in Reports: 10/12/2004
Number of Days to Update: 35

Source: California Regional Water Quality Control Board, Lahontan Region
Telephone: 530-542-5574
Last EDR Contact: 08/15/2011
Next Scheduled EDR Contact: 11/28/2011
Data Release Frequency: No Update Planned

SLIC REG 7: SLIC List
The SLIC (Spills, Leaks, Investigations and Cleanup) program is designed to protect and restore water quality from spills, leaks, and similar discharges.

Date of Government Version: 11/24/2004
Date Data Arrived at EDR: 11/29/2004
Date Made Active in Reports: 01/04/2005
Number of Days to Update: 36

Source: California Regional Quality Control Board, Colorado River Basin Region
Telephone: 760-346-7491
Last EDR Contact: 08/01/2011
Next Scheduled EDR Contact: 11/14/2011
Data Release Frequency: No Update Planned

SLIC REG 8: Spills, Leaks, Investigation & Cleanup Cost Recovery Listing
The SLIC (Spills, Leaks, Investigations and Cleanup) program is designed to protect and restore water quality from spills, leaks, and similar discharges.

Date of Government Version: 04/03/2008
Date Data Arrived at EDR: 04/03/2008
Date Made Active in Reports: 04/14/2008
Number of Days to Update: 11

Source: California Region Water Quality Control Board Santa Ana Region (8)
Telephone: 951-782-3298
Last EDR Contact: 09/12/2011
Next Scheduled EDR Contact: 12/26/2011
Data Release Frequency: No Update Planned

SLIC REG 9: Spills, Leaks, Investigation & Cleanup Cost Recovery Listing
The SLIC (Spills, Leaks, Investigations and Cleanup) program is designed to protect and restore water quality from spills, leaks, and similar discharges.

Date of Government Version: 09/10/2007
Date Data Arrived at EDR: 09/11/2007
Date Made Active in Reports: 09/28/2007
Number of Days to Update: 17

Source: California Regional Water Quality Control Board San Diego Region (9)
Telephone: 858-467-2980
Last EDR Contact: 08/08/2011
Next Scheduled EDR Contact: 11/21/2011
Data Release Frequency: No Update Planned

Lists of state and tribal registered storage tanks

FEMA UST: Underground Storage Tank Listing
A listing of all FEMA owned underground storage tanks.

Date of Government Version: 08/12/2024
Date Data Arrived at EDR: 10/30/2024
Date Made Active in Reports: 01/14/2025
Number of Days to Update: 76

Source: FEMA
Telephone: 202-646-5797
Last EDR Contact: 03/26/2025
Next Scheduled EDR Contact: 07/14/2025
Data Release Frequency: Varies

UST CLOSURE: Proposed Closure of Underground Storage Tank (UST) Cases
UST cases that are being considered for closure by either the State Water Resources Control Board or the Executive Director have been posted for a 60-day public comment period. UST Case Closures being proposed for consideration by the State Water Resources Control Board. These are primarily UST cases that meet closure criteria under the decisional framework in State Water Board Resolution No. 92-49 and other Board orders. UST Case Closures proposed for consideration by the Executive Director pursuant to State Water Board Resolution No. 2012-0061. These are cases that meet the criteria of the Low-Threat UST Case Closure Policy. UST Case Closure Review Denials and Approved Orders.

Date of Government Version: 11/25/2024
Date Data Arrived at EDR: 12/03/2024
Date Made Active in Reports: 01/07/2025
Number of Days to Update: 35

Source: State Water Resources Control Board
Telephone: 916-327-7844
Last EDR Contact: 03/04/2025
Next Scheduled EDR Contact: 06/16/2025
Data Release Frequency: Varies

MILITARY UST SITES: Military UST Sites (GEOTRACKER)
Military ust sites

Date of Government Version: 02/24/2025
Date Data Arrived at EDR: 02/24/2025
Date Made Active in Reports: 02/26/2025
Number of Days to Update: 2

Source: State Water Resources Control Board
Telephone: 866-480-1028
Last EDR Contact: 02/24/2025
Next Scheduled EDR Contact: 06/16/2025
Data Release Frequency: Varies

UST: Active UST Facilities
Active UST facilities gathered from the local regulatory agencies

Date of Government Version: 11/26/2024
Date Data Arrived at EDR: 11/26/2024
Date Made Active in Reports: 02/20/2025
Number of Days to Update: 86

Source: SWRCB
Telephone: 916-341-5851
Last EDR Contact: 03/04/2025
Next Scheduled EDR Contact: 06/16/2025
Data Release Frequency: Semi-Annually

AST: Aboveground Petroleum Storage Tank Facilities
A listing of aboveground storage tank petroleum storage tank locations.

Date of Government Version: 07/06/2016
Date Data Arrived at EDR: 07/12/2016
Date Made Active in Reports: 09/19/2016
Number of Days to Update: 69

Source: California Environmental Protection Agency
Telephone: 916-327-5092
Last EDR Contact: 03/05/2025
Next Scheduled EDR Contact: 06/23/2025
Data Release Frequency: Varies

INDIAN UST R5: Underground Storage Tanks on Indian Land
The Indian Underground Storage Tank (UST) database provides information about underground storage tanks on Indian land in EPA Region 5 (Michigan, Minnesota and Wisconsin and Tribal Nations).

Date of Government Version: 11/18/2024
Date Data Arrived at EDR: 01/16/2025
Date Made Active in Reports: 04/07/2025
Number of Days to Update: 81

Source: EPA Region 5
Telephone: 312-886-6136
Last EDR Contact: 01/16/2025
Next Scheduled EDR Contact: 04/28/2025
Data Release Frequency: Varies

INDIAN UST R6: Underground Storage Tanks on Indian Land
The Indian Underground Storage Tank (UST) database provides information about underground storage tanks on Indian land in EPA Region 6 (Louisiana, Arkansas, Oklahoma, New Mexico, Texas and 65 Tribes).

Date of Government Version: 11/18/2024
Date Data Arrived at EDR: 01/16/2025
Date Made Active in Reports: 04/07/2025
Number of Days to Update: 81

Source: EPA Region 6
Telephone: 214-665-7591
Last EDR Contact: 01/16/2025
Next Scheduled EDR Contact: 04/28/2025
Data Release Frequency: Varies

INDIAN UST R7: Underground Storage Tanks on Indian Land
The Indian Underground Storage Tank (UST) database provides information about underground storage tanks on Indian land in EPA Region 7 (Iowa, Kansas, Missouri, Nebraska, and 9 Tribal Nations).

Date of Government Version: 01/07/2025
Date Data Arrived at EDR: 01/16/2025
Date Made Active in Reports: 04/07/2025
Number of Days to Update: 81

Source: EPA Region 7
Telephone: 913-551-7003
Last EDR Contact: 01/16/2025
Next Scheduled EDR Contact: 04/28/2025
Data Release Frequency: Varies

INDIAN UST R4: Underground Storage Tanks on Indian Land
The Indian Underground Storage Tank (UST) database provides information about underground storage tanks on Indian land in EPA Region 4 (Alabama, Florida, Georgia, Kentucky, Mississippi, North Carolina, South Carolina, Tennessee and Tribal Nations)

Date of Government Version: 11/08/2024
Date Data Arrived at EDR: 01/16/2025
Date Made Active in Reports: 04/07/2025
Number of Days to Update: 81

Source: EPA Region 4
Telephone: 404-562-9424
Last EDR Contact: 01/16/2025
Next Scheduled EDR Contact: 07/29/2024
Data Release Frequency: Varies

INDIAN UST R1: Underground Storage Tanks on Indian Land
The Indian Underground Storage Tank (UST) database provides information about underground storage tanks on Indian land in EPA Region 1 (Connecticut, Maine, Massachusetts, New Hampshire, Rhode Island, Vermont and ten Tribal Nations).

Date of Government Version: 11/18/2024
Date Data Arrived at EDR: 01/16/2025
Date Made Active in Reports: 04/07/2025
Number of Days to Update: 81

Source: EPA, Region 1
Telephone: 617-918-1313
Last EDR Contact: 01/16/2025
Next Scheduled EDR Contact: 04/28/2025
Data Release Frequency: Varies

INDIAN UST R8: Underground Storage Tanks on Indian Land
The Indian Underground Storage Tank (UST) database provides information about underground storage tanks on Indian land in EPA Region 8 (Colorado, Montana, North Dakota, South Dakota, Utah, Wyoming and 27 Tribal Nations).

Date of Government Version: 11/18/2024
Date Data Arrived at EDR: 01/16/2025
Date Made Active in Reports: 04/07/2025
Number of Days to Update: 81

Source: EPA Region 8
Telephone: 303-312-6137
Last EDR Contact: 01/16/2025
Next Scheduled EDR Contact: 04/28/2025
Data Release Frequency: Varies

INDIAN UST R9: Underground Storage Tanks on Indian Land
The Indian Underground Storage Tank (UST) database provides information about underground storage tanks on Indian land in EPA Region 9 (Arizona, California, Hawaii, Nevada, the Pacific Islands, and Tribal Nations).

Date of Government Version: 10/15/2024
Date Data Arrived at EDR: 01/16/2025
Date Made Active in Reports: 04/07/2025
Number of Days to Update: 81

Source: EPA Region 9
Telephone: 415-972-3368
Last EDR Contact: 01/16/2025
Next Scheduled EDR Contact: 04/28/2025
Data Release Frequency: Varies

INDIAN UST R10: Underground Storage Tanks on Indian Land
The Indian Underground Storage Tank (UST) database provides information about underground storage tanks on Indian land in EPA Region 10 (Alaska, Idaho, Oregon, Washington, and Tribal Nations).

Date of Government Version: 11/18/2024
Date Data Arrived at EDR: 01/16/2025
Date Made Active in Reports: 04/07/2025
Number of Days to Update: 81

Source: EPA Region 10
Telephone: 206-553-2857
Last EDR Contact: 01/16/2025
Next Scheduled EDR Contact: 04/28/2025
Data Release Frequency: Varies

Lists of state and tribal voluntary cleanup sites

INDIAN VCP R7: Voluntary Cleanup Priority Lisitng
A listing of voluntary cleanup priority sites located on Indian Land located in Region 7.

Date of Government Version: 03/20/2008
Date Data Arrived at EDR: 04/22/2008
Date Made Active in Reports: 05/19/2008
Number of Days to Update: 27

Source: EPA, Region 7
Telephone: 913-551-7365
Last EDR Contact: 07/08/2021
Next Scheduled EDR Contact: 07/20/2009
Data Release Frequency: Varies

INDIAN VCP R1: Voluntary Cleanup Priority Listing
A listing of voluntary cleanup priority sites located on Indian Land located in Region 1.

Date of Government Version: 07/27/2015
Date Data Arrived at EDR: 09/29/2015
Date Made Active in Reports: 02/18/2016
Number of Days to Update: 142

Source: EPA, Region 1
Telephone: 617-918-1102
Last EDR Contact: 03/12/2025
Next Scheduled EDR Contact: 06/30/2025
Data Release Frequency: Varies

VCP: Voluntary Cleanup Program Properties
Contains low threat level properties with either confirmed or unconfirmed releases and the project proponents have request that DTSC oversee investigation and/or cleanup activities and have agreed to provide coverage for DTSC's costs.

Date of Government Version: 01/21/2025
Date Data Arrived at EDR: 01/22/2025
Date Made Active in Reports: 04/03/2025
Number of Days to Update: 71

Source: Department of Toxic Substances Control
Telephone: 916-323-3400
Last EDR Contact: 01/22/2025
Next Scheduled EDR Contact: 05/05/2025
Data Release Frequency: Quarterly

Lists of state and tribal brownfield sites

BROWNFIELDS: Considered Brownfieds Sites Listing
A listing of sites the SWRCB considers to be Brownfields since these are sites have come to them through the MOA Process.

Date of Government Version: 12/11/2024
Date Data Arrived at EDR: 12/11/2024
Date Made Active in Reports: 03/03/2025
Number of Days to Update: 82

Source: State Water Resources Control Board
Telephone: 916-323-7905
Last EDR Contact: 03/18/2025
Next Scheduled EDR Contact: 06/30/2025
Data Release Frequency: Quarterly

ADDITIONAL ENVIRONMENTAL RECORDS

Local Brownfield lists

US BROWNFIELDS: A Listing of Brownfields Sites
Brownfields are real property, the expansion, redevelopment, or reuse of which may be complicated by the presence or potential presence of a hazardous substance, pollutant, or contaminant. Cleaning up and reinvesting in these properties takes development pressures off of undeveloped, open land, and both improves and protects the environment. Assessment, Cleanup and Redevelopment Exchange System (ACRES) stores information reported by EPA Brownfields grant recipients on brownfields properties assessed or cleaned up with grant funding as well as information on Targeted Brownfields Assessments performed by EPA Regions. A listing of ACRES Brownfield sites is obtained from Cleanups in My Community. Cleanups in My Community provides information on Brownfields properties for which information is reported back to EPA, as well as areas served by Brownfields grant programs.

Date of Government Version: 09/09/2024
Date Data Arrived at EDR: 09/11/2024
Date Made Active in Reports: 12/06/2024
Number of Days to Update: 86

Source: Environmental Protection Agency
Telephone: 202-566-2777
Last EDR Contact: 03/12/2025
Next Scheduled EDR Contact: 06/23/2025
Data Release Frequency: Semi-Annually

Local Lists of Landfill / Solid Waste Disposal Sites

WMUDS/SWAT: Waste Management Unit Database
Waste Management Unit Database System. WMUDS is used by the State Water Resources Control Board staff and the Regional Water Quality Control Boards for program tracking and inventory of waste management units. WMUDS is composed of the following databases: Facility Information, Scheduled Inspections Information, Waste Management Unit Information, SWAT Program Information, SWAT Report Summary Information, SWAT Report Summary Data, Chapter 15 (formerly Subchapter 15) Information, Chapter 15 Monitoring Parameters, TPCA Program Information, RCRA Program Information, Closure Information, and Interested Parties Information.

Date of Government Version: 04/01/2000
Date Data Arrived at EDR: 04/10/2000
Date Made Active in Reports: 05/10/2000
Number of Days to Update: 30

Source: State Water Resources Control Board
Telephone: 916-227-4448
Last EDR Contact: 01/15/2025
Next Scheduled EDR Contact: 05/05/2025
Data Release Frequency: No Update Planned

SWRCY: Recycler Database
A listing of recycling facilities in California.

Date of Government Version: 12/02/2024
Date Data Arrived at EDR: 12/03/2024
Date Made Active in Reports: 02/24/2025
Number of Days to Update: 83

Source: Department of Conservation
Telephone: 916-323-3836
Last EDR Contact: 03/04/2025
Next Scheduled EDR Contact: 06/16/2025
Data Release Frequency: Quarterly

HAULERS: Registered Waste Tire Haulers Listing
A listing of registered waste tire haulers.

Date of Government Version: 11/13/2024
Date Data Arrived at EDR: 11/15/2024
Date Made Active in Reports: 12/12/2024
Number of Days to Update: 27

Source: Integrated Waste Management Board
Telephone: 916-341-6422
Last EDR Contact: 01/30/2025
Next Scheduled EDR Contact: 05/19/2025
Data Release Frequency: Varies

INDIAN ODI: Report on the Status of Open Dumps on Indian Lands
Location of open dumps on Indian land.

Date of Government Version: 12/31/1998
Date Data Arrived at EDR: 12/03/2007
Date Made Active in Reports: 01/24/2008
Number of Days to Update: 52

Source: Environmental Protection Agency
Telephone: 703-308-8245
Last EDR Contact: 01/16/2025
Next Scheduled EDR Contact: 05/05/2025
Data Release Frequency: Varies

ODI: Open Dump Inventory
An open dump is defined as a disposal facility that does not comply with one or more of the Part 257 or Part 258 Subtitle D Criteria.

Date of Government Version: 06/30/1985
Date Data Arrived at EDR: 08/09/2004
Date Made Active in Reports: 09/17/2004
Number of Days to Update: 39

Source: Environmental Protection Agency
Telephone: 800-424-9346
Last EDR Contact: 06/09/2004
Next Scheduled EDR Contact: N/A
Data Release Frequency: No Update Planned

DEBRIS REGION 9: Torres Martinez Reservation Illegal Dump Site Locations
A listing of illegal dump sites location on the Torres Martinez Indian Reservation located in eastern Riverside County and northern Imperial County, California.

Date of Government Version: 01/12/2009
Date Data Arrived at EDR: 05/07/2009
Date Made Active in Reports: 09/21/2009
Number of Days to Update: 137

Source: EPA, Region 9
Telephone: 415-947-4219
Last EDR Contact: 01/23/2025
Next Scheduled EDR Contact: 04/28/2025
Data Release Frequency: No Update Planned

IHS OPEN DUMPS: Open Dumps on Indian Land
A listing of all open dumps located on Indian Land in the United States.

Date of Government Version: 02/07/2024
Date Data Arrived at EDR: 11/13/2024
Date Made Active in Reports: 11/19/2024
Number of Days to Update: 6

Source: Department of Health & Human Serivces, Indian Health Service
Telephone: 301-443-1452
Last EDR Contact: 12/09/2024
Next Scheduled EDR Contact: 05/05/2025
Data Release Frequency: Varies

Local Lists of Hazardous waste / Contaminated Sites

US HIST CDL: National Clandestine Laboratory Register

A listing of clandestine drug lab locations that have been removed from the DEAs National Clandestine Laboratory Register.

Date of Government Version: 05/20/2024
Date Data Arrived at EDR: 08/19/2024
Date Made Active in Reports: 10/09/2024
Number of Days to Update: 51

Source: Drug Enforcement Administration
Telephone: 202-307-1000
Last EDR Contact: 02/20/2025
Next Scheduled EDR Contact: 06/02/2025
Data Release Frequency: No Update Planned

HIST CAL-SITES: Calsites Database

The Calsites database contains potential or confirmed hazardous substance release properties. In 1996, California EPA reevaluated and significantly reduced the number of sites in the Calsites database. No longer updated by the state agency. It has been replaced by ENVIROSTOR.

Date of Government Version: 08/08/2005
Date Data Arrived at EDR: 08/03/2006
Date Made Active in Reports: 08/24/2006
Number of Days to Update: 21

Source: Department of Toxic Substance Control
Telephone: 916-323-3400
Last EDR Contact: 02/23/2009
Next Scheduled EDR Contact: 05/25/2009
Data Release Frequency: No Update Planned

SCH: School Property Evaluation Program

This category contains proposed and existing school sites that are being evaluated by DTSC for possible hazardous materials contamination. In some cases, these properties may be listed in the CalSites category depending on the level of threat to public health and safety or the environment they pose.

Date of Government Version: 01/21/2025
Date Data Arrived at EDR: 01/22/2025
Date Made Active in Reports: 04/03/2025
Number of Days to Update: 71

Source: Department of Toxic Substances Control
Telephone: 916-323-3400
Last EDR Contact: 01/22/2025
Next Scheduled EDR Contact: 05/05/2025
Data Release Frequency: Quarterly

CDL: Clandestine Drug Labs

A listing of drug lab locations. Listing of a location in this database does not indicate that any illegal drug lab materials were or were not present there, and does not constitute a determination that the location either requires or does not require additional cleanup work.

Date of Government Version: 12/31/2022
Date Data Arrived at EDR: 03/21/2024
Date Made Active in Reports: 06/12/2024
Number of Days to Update: 83

Source: Department of Toxic Substances Control
Telephone: 916-255-6504
Last EDR Contact: 12/23/2024
Next Scheduled EDR Contact: 05/12/2025
Data Release Frequency: Varies

CERS HAZ WASTE: California Environmental Reporting System Hazardous Waste

List of sites in the California Environmental Protection Agency (CalEPA) Regulated Site Portal which fall under the Hazardous Chemical Management, Hazardous Waste Onsite Treatment, Household Hazardous Waste Collection, Hazardous Waste Generator, and RCRA LQ HW Generator programs.

Date of Government Version: 01/12/2025
Date Data Arrived at EDR: 01/14/2025
Date Made Active in Reports: 03/28/2025
Number of Days to Update: 73

Source: CalEPA
Telephone: 916-323-2514
Last EDR Contact: 01/14/2025
Next Scheduled EDR Contact: 04/28/2025
Data Release Frequency: Quarterly

TOXIC PITS: Toxic Pits Cleanup Act Sites

Toxic PITS Cleanup Act Sites. TOXIC PITS identifies sites suspected of containing hazardous substances where cleanup has not yet been completed.

Date of Government Version: 07/01/1995
Date Data Arrived at EDR: 08/30/1995
Date Made Active in Reports: 09/26/1995
Number of Days to Update: 27

Source: State Water Resources Control Board
Telephone: 916-227-4364
Last EDR Contact: 01/26/2009
Next Scheduled EDR Contact: 04/27/2009
Data Release Frequency: No Update Planned

US CDL: Clandestine Drug Labs

A listing of clandestine drug lab locations. The U.S. Department of Justice ("the Department") provides this web site as a public service. It contains addresses of some locations where law enforcement agencies reported they found chemicals or other items that indicated the presence of either clandestine drug laboratories or dumpsites. In most cases, the source of the entries is not the Department, and the Department has not verified the entry and does not guarantee its accuracy. Members of the public must verify the accuracy of all entries by, for example, contacting local law enforcement and local health departments.

Date of Government Version: 05/20/2024
Date Data Arrived at EDR: 08/19/2024
Date Made Active in Reports: 10/09/2024
Number of Days to Update: 51

Source: Drug Enforcement Administration
Telephone: 202-307-1000
Last EDR Contact: 02/20/2025
Next Scheduled EDR Contact: 06/02/2025
Data Release Frequency: Quarterly

Local Lists of Registered Storage Tanks

SWEEPS UST: SWEEPS UST Listing

Statewide Environmental Evaluation and Planning System. This underground storage tank listing was updated and maintained by a company contacted by the SWRCB in the early 1990's. The listing is no longer updated or maintained. The local agency is the contact for more information on a site on the SWEEPS list.

Date of Government Version: 06/01/1994
Date Data Arrived at EDR: 07/07/2005
Date Made Active in Reports: 08/11/2005
Number of Days to Update: 35

Source: State Water Resources Control Board
Telephone: N/A
Last EDR Contact: 06/03/2005
Next Scheduled EDR Contact: N/A
Data Release Frequency: No Update Planned

HIST UST: Hazardous Substance Storage Container Database

The Hazardous Substance Storage Container Database is a historical listing of UST sites. Refer to local/county source for current data.

Date of Government Version: 10/15/1990
Date Data Arrived at EDR: 01/25/1991
Date Made Active in Reports: 02/12/1991
Number of Days to Update: 18

Source: State Water Resources Control Board
Telephone: 916-341-5851
Last EDR Contact: 07/26/2001
Next Scheduled EDR Contact: N/A
Data Release Frequency: No Update Planned

SAN FRANCISCO AST: Aboveground Storage Tank Site Listing

Aboveground storage tank sites

Date of Government Version: 07/29/2024
Date Data Arrived at EDR: 07/30/2024
Date Made Active in Reports: 10/17/2024
Number of Days to Update: 79

Source: San Francisco County Department of Public Health
Telephone: 415-252-3896
Last EDR Contact: 01/23/2025
Next Scheduled EDR Contact: 05/12/2025
Data Release Frequency: Varies

CERS TANKS: California Environmental Reporting System (CERS) Tanks

List of sites in the California Environmental Protection Agency (CalEPA) Regulated Site Portal which fall under the Aboveground Petroleum Storage and Underground Storage Tank regulatory programs.

Date of Government Version: 01/12/2025
Date Data Arrived at EDR: 01/14/2025
Date Made Active in Reports: 03/28/2025
Number of Days to Update: 73

Source: California Environmental Protection Agency
Telephone: 916-323-2514
Last EDR Contact: 01/14/2025
Next Scheduled EDR Contact: 04/28/2025
Data Release Frequency: Quarterly

CA FID UST: Facility Inventory Database

The Facility Inventory Database (FID) contains a historical listing of active and inactive underground storage tank locations from the State Water Resource Control Board. Refer to local/county source for current data.

Date of Government Version: 10/31/1994
Date Data Arrived at EDR: 09/05/1995
Date Made Active in Reports: 09/29/1995
Number of Days to Update: 24

Source: California Environmental Protection Agency
Telephone: 916-341-5851
Last EDR Contact: 12/28/1998
Next Scheduled EDR Contact: N/A
Data Release Frequency: No Update Planned

Local Land Records

LIENS: Environmental Liens Listing

A listing of property locations with environmental liens for California where DTSC is a lien holder.

Date of Government Version: 11/26/2024
Date Data Arrived at EDR: 12/03/2024
Date Made Active in Reports: 12/31/2024
Number of Days to Update: 28

Source: Department of Toxic Substances Control
Telephone: 916-323-3400
Last EDR Contact: 02/19/2025
Next Scheduled EDR Contact: 06/09/2025
Data Release Frequency: Varies

LIENS 2: CERCLA Lien Information

A Federal CERCLA ('Superfund') lien can exist by operation of law at any site or property at which EPA has spent Superfund monies. These monies are spent to investigate and address releases and threatened releases of contamination. CERCLIS provides information as to the identity of these sites and properties.

Date of Government Version: 12/19/2024
Date Data Arrived at EDR: 01/02/2025
Date Made Active in Reports: 01/21/2025
Number of Days to Update: 19

Source: Environmental Protection Agency
Telephone: 202-564-6023
Last EDR Contact: 04/01/2025
Next Scheduled EDR Contact: 07/07/2025
Data Release Frequency: Semi-Annually

DEED: Deed Restriction Listing

Site Mitigation and Brownfields Reuse Program Facility Sites with Deed Restrictions & Hazardous Waste Management Program Facility Sites with Deed / Land Use Restriction. The DTSC Site Mitigation and Brownfields Reuse Program (SMBRP) list includes sites cleaned up under the program's oversight and generally does not include current or former hazardous waste facilities that required a hazardous waste facility permit. The list represents deed restrictions that are active. Some sites have multiple deed restrictions. The DTSC Hazardous Waste Management Program (HWMP) has developed a list of current or former hazardous waste facilities that have a recorded land use restriction at the local county recorder's office. The land use restrictions on this list were required by the DTSC HWMP as a result of the presence of hazardous substances that remain on site after the facility (or part of the facility) has been closed or cleaned up. The types of land use restriction include deed notice, deed restriction, or a land use restriction that binds current and future owners.

Date of Government Version: 11/20/2024
Date Data Arrived at EDR: 11/20/2024
Date Made Active in Reports: 02/13/2025
Number of Days to Update: 85

Source: DTSC and SWRCB
Telephone: 916-323-3400
Last EDR Contact: 02/25/2025
Next Scheduled EDR Contact: 06/09/2025
Data Release Frequency: Semi-Annually

Records of Emergency Release Reports

HMIRS: Hazardous Materials Information Reporting System

Hazardous Materials Incident Report System. HMIRS contains hazardous material spill incidents reported to DOT.

Date of Government Version: 12/10/2024
Date Data Arrived at EDR: 12/11/2024
Date Made Active in Reports: 02/27/2025
Number of Days to Update: 78

Source: U.S. Department of Transportation
Telephone: 202-366-4555
Last EDR Contact: 03/18/2025
Next Scheduled EDR Contact: 06/30/2025
Data Release Frequency: Quarterly

CHMIRS: California Hazardous Material Incident Report System
California Hazardous Material Incident Reporting System. CHMIRS contains information on reported hazardous material incidents (accidental releases or spills).

Date of Government Version: 12/30/2024
Date Data Arrived at EDR: 01/14/2025
Date Made Active in Reports: 03/28/2025
Number of Days to Update: 73

Source: Office of Emergency Services
Telephone: 916-845-8400
Last EDR Contact: 01/14/2025
Next Scheduled EDR Contact: 04/28/2025
Data Release Frequency: Semi-Annually

LDS: Land Disposal Sites Listing (GEOTRACKER)
Land Disposal sites (Landfills) included in GeoTracker. GeoTracker is the Water Boards data management system for sites that impact, or have the potential to impact, water quality in California, with emphasis on groundwater.

Date of Government Version: 02/24/2025
Date Data Arrived at EDR: 02/24/2025
Date Made Active in Reports: 02/26/2025
Number of Days to Update: 2

Source: State Water Qualilty Control Board
Telephone: 866-480-1028
Last EDR Contact: 02/24/2025
Next Scheduled EDR Contact: 06/16/2025
Data Release Frequency: Quarterly

MCS: Military Cleanup Sites Listing (GEOTRACKER)
Military sites (consisting of: Military UST sites; Military Privatized sites; and Military Cleanup sites [formerly known as DoD non UST]) included in GeoTracker. GeoTracker is the Water Boards data management system for sites that impact, or have the potential to impact, water quality in California, with emphasis on groundwater.

Date of Government Version: 02/24/2025
Date Data Arrived at EDR: 02/24/2025
Date Made Active in Reports: 02/26/2025
Number of Days to Update: 2

Source: State Water Resources Control Board
Telephone: 866-480-1028
Last EDR Contact: 02/24/2025
Next Scheduled EDR Contact: 06/16/2025
Data Release Frequency: Quarterly

SPILLS 90: SPILLS90 data from FirstSearch
Spills 90 includes those spill and release records available exclusively from FirstSearch databases. Typically, they may include chemical, oil and/or hazardous substance spills recorded after 1990. Duplicate records that are already included in EDR incident and release records are not included in Spills 90.

Date of Government Version: 06/06/2012
Date Data Arrived at EDR: 01/03/2013
Date Made Active in Reports: 02/22/2013
Number of Days to Update: 50

Source: FirstSearch
Telephone: N/A
Last EDR Contact: 01/03/2013
Next Scheduled EDR Contact: N/A
Data Release Frequency: No Update Planned

Other Ascertainable Records

RCRA NonGen / NLR: RCRA - Non Generators / No Longer Regulated
RCRAInfo is EPA's comprehensive information system, providing access to data supporting the Resource Conservation and Recovery Act (RCRA) of 1976 and the Hazardous and Solid Waste Amendments (HSWA) of 1984. The database includes selective information on sites which generate, transport, store, treat and/or dispose of hazardous waste as defined by the Resource Conservation and Recovery Act (RCRA). Non-Generators do not presently generate hazardous waste.

Date of Government Version: 02/17/2025
Date Data Arrived at EDR: 02/19/2025
Date Made Active in Reports: 03/06/2025
Number of Days to Update: 15

Source: Environmental Protection Agency
Telephone: (415) 495-8895
Last EDR Contact: 03/18/2025
Next Scheduled EDR Contact: 06/30/2025
Data Release Frequency: Quarterly

FUDS: Formerly Used Defense Sites
The listing includes locations of Formerly Used Defense Sites properties where the US Army Corps of Engineers is actively working or will take necessary cleanup actions.

Date of Government Version: 10/01/2024
Date Data Arrived at EDR: 11/12/2024
Date Made Active in Reports: 01/21/2025
Number of Days to Update: 70

Source: U.S. Army Corps of Engineers
Telephone: 202-528-4285
Last EDR Contact: 02/11/2025
Next Scheduled EDR Contact: 05/26/2025
Data Release Frequency: Varies

DOD: Department of Defense Sites

This data set consists of federally owned or administered lands, administered by the Department of Defense, that have any area equal to or greater than 640 acres of the United States, Puerto Rico, and the U.S. Virgin Islands.

Date of Government Version: 06/07/2021
Date Data Arrived at EDR: 07/13/2021
Date Made Active in Reports: 03/09/2022
Number of Days to Update: 239

Source: USGS
Telephone: 888-275-8747
Last EDR Contact: 01/07/2025
Next Scheduled EDR Contact: 04/21/2025
Data Release Frequency: Varies

FEDLAND: Federal and Indian Lands

Federally and Indian administrated lands of the United States. Lands included are administrated by: Army Corps of Engineers, Bureau of Reclamation, National Wild and Scenic River, National Wildlife Refuge, Public Domain Land, Wilderness, Wilderness Study Area, Wildlife Management Area, Bureau of Indian Affairs, Bureau of Land Management, Department of Justice, Forest Service, Fish and Wildlife Service, National Park Service.

Date of Government Version: 04/02/2018
Date Data Arrived at EDR: 04/11/2018
Date Made Active in Reports: 11/06/2019
Number of Days to Update: 574

Source: U.S. Geological Survey
Telephone: 888-275-8747
Last EDR Contact: 04/03/2025
Next Scheduled EDR Contact: 07/14/2025
Data Release Frequency: N/A

SCRD DRYCLEANERS: State Coalition for Remediation of Drycleaners Listing

The State Coalition for Remediation of Drycleaners was established in 1998, with support from the U.S. EPA Office of Superfund Remediation and Technology Innovation. It is comprised of representatives of states with established drycleaner remediation programs. Currently the member states are Alabama, Connecticut, Florida, Illinois, Kansas, Minnesota, Missouri, North Carolina, Oregon, South Carolina, Tennessee, Texas, and Wisconsin.

Date of Government Version: 07/30/2021
Date Data Arrived at EDR: 02/03/2023
Date Made Active in Reports: 02/10/2023
Number of Days to Update: 7

Source: Environmental Protection Agency
Telephone: 615-532-8599
Last EDR Contact: 02/03/2025
Next Scheduled EDR Contact: 05/19/2025
Data Release Frequency: Varies

US FIN ASSUR: Financial Assurance Information

All owners and operators of facilities that treat, store, or dispose of hazardous waste are required to provide proof that they will have sufficient funds to pay for the clean up, closure, and post-closure care of their facilities.

Date of Government Version: 02/17/2025
Date Data Arrived at EDR: 02/19/2025
Date Made Active in Reports: 03/06/2025
Number of Days to Update: 15

Source: Environmental Protection Agency
Telephone: 202-566-1917
Last EDR Contact: 03/18/2025
Next Scheduled EDR Contact: 06/30/2025
Data Release Frequency: Quarterly

EPA WATCH LIST: EPA Watch List

EPA maintains a "Watch List" to facilitate dialogue between EPA, state and local environmental agencies on enforcement matters relating to facilities with alleged violations identified as either significant or high priority. Being on the Watch List does not mean that the facility has actually violated the law only that an investigation by EPA or a state or local environmental agency has led those organizations to allege that an unproven violation has in fact occurred. Being on the Watch List does not represent a higher level of concern regarding the alleged violations that were detected, but instead indicates cases requiring additional dialogue between EPA, state and local agencies - primarily because of the length of time the alleged violation has gone unaddressed or unresolved.

Date of Government Version: 08/30/2013
Date Data Arrived at EDR: 03/21/2014
Date Made Active in Reports: 06/17/2014
Number of Days to Update: 88

Source: Environmental Protection Agency
Telephone: 617-520-3000
Last EDR Contact: 01/27/2025
Next Scheduled EDR Contact: 05/12/2025
Data Release Frequency: No Update Planned

2020 COR ACTION: 2020 Corrective Action Program List

The EPA has set ambitious goals for the RCRA Corrective Action program by creating the 2020 Corrective Action Universe. This RCRA cleanup baseline includes facilities expected to need corrective action. The 2020 universe contains a wide variety of sites. Some properties are heavily contaminated while others were contaminated but have since been cleaned up. Still others have not been fully investigated yet, and may require little or no remediation. Inclusion in the 2020 Universe does not necessarily imply failure on the part of a facility to meet its RCRA obligations.

Date of Government Version: 09/30/2017
Date Data Arrived at EDR: 05/08/2018
Date Made Active in Reports: 07/20/2018
Number of Days to Update: 73

Source: Environmental Protection Agency
Telephone: 703-308-4044
Last EDR Contact: 01/30/2025
Next Scheduled EDR Contact: 05/12/2025
Data Release Frequency: Varies

TSCA: Toxic Substances Control Act

Toxic Substances Control Act. TSCA identifies manufacturers and importers of chemical substances included on the TSCA Chemical Substance Inventory list. It includes data on the production volume of these substances by plant site.

Date of Government Version: 12/31/2020
Date Data Arrived at EDR: 06/14/2022
Date Made Active in Reports: 03/24/2023
Number of Days to Update: 283

Source: EPA
Telephone: 202-260-5521
Last EDR Contact: 03/10/2025
Next Scheduled EDR Contact: 06/23/2025
Data Release Frequency: Every 4 Years

TRIS: Toxic Chemical Release Inventory System

Toxic Release Inventory System. TRIS identifies facilities which release toxic chemicals to the air, water and land in reportable quantities under SARA Title III Section 313.

Date of Government Version: 12/31/2023
Date Data Arrived at EDR: 02/11/2025
Date Made Active in Reports: 02/18/2025
Number of Days to Update: 7

Source: EPA
Telephone: 202-566-0250
Last EDR Contact: 02/11/2025
Next Scheduled EDR Contact: 05/26/2025
Data Release Frequency: Annually

SSTS: Section 7 Tracking Systems

Section 7 of the Federal Insecticide, Fungicide and Rodenticide Act, as amended (92 Stat. 829) requires all registered pesticide-producing establishments to submit a report to the Environmental Protection Agency by March 1st each year. Each establishment must report the types and amounts of pesticides, active ingredients and devices being produced, and those having been produced and sold or distributed in the past year.

Date of Government Version: 01/13/2025
Date Data Arrived at EDR: 01/15/2025
Date Made Active in Reports: 04/07/2025
Number of Days to Update: 82

Source: EPA
Telephone: 202-564-4203
Last EDR Contact: 01/15/2025
Next Scheduled EDR Contact: 04/28/2025
Data Release Frequency: Annually

ROD: Records Of Decision

Record of Decision. ROD documents mandate a permanent remedy at an NPL (Superfund) site containing technical and health information to aid in the cleanup.

Date of Government Version: 01/29/2025
Date Data Arrived at EDR: 02/03/2025
Date Made Active in Reports: 02/27/2025
Number of Days to Update: 24

Source: EPA
Telephone: 703-416-0223
Last EDR Contact: 04/01/2025
Next Scheduled EDR Contact: 06/09/2025
Data Release Frequency: Annually

RMP: Risk Management Plans

When Congress passed the Clean Air Act Amendments of 1990, it required EPA to publish regulations and guidance for chemical accident prevention at facilities using extremely hazardous substances. The Risk Management Program Rule (RMP Rule) was written to implement Section 112(r) of these amendments. The rule, which built upon existing industry codes and standards, requires companies of all sizes that use certain flammable and toxic substances to develop a Risk Management Program, which includes a(n): Hazard assessment that details the potential effects of an accidental release, an accident history of the last five years, and an evaluation of worst-case and alternative accidental releases; Prevention program that includes safety precautions and maintenance, monitoring, and employee training measures; and Emergency response program that spells out emergency health care, employee training measures and procedures for informing the public and response agencies (e.g the fire department) should an accident occur.

Date of Government Version: 01/01/2025
Date Data Arrived at EDR: 01/17/2025
Date Made Active in Reports: 04/07/2025
Number of Days to Update: 80

Source: Environmental Protection Agency
Telephone: 202-564-8600
Last EDR Contact: 01/09/2025
Next Scheduled EDR Contact: 04/28/2025
Data Release Frequency: Varies

RAATS: RCRA Administrative Action Tracking System

RCRA Administration Action Tracking System. RAATS contains records based on enforcement actions issued under RCRA pertaining to major violators and includes administrative and civil actions brought by the EPA. For administration actions after September 30, 1995, data entry in the RAATS database was discontinued. EPA will retain a copy of the database for historical records. It was necessary to terminate RAATS because a decrease in agency resources made it impossible to continue to update the information contained in the database.

Date of Government Version: 04/17/1995
Date Data Arrived at EDR: 07/03/1995
Date Made Active in Reports: 08/07/1995
Number of Days to Update: 35

Source: EPA
Telephone: 202-564-4104
Last EDR Contact: 06/02/2008
Next Scheduled EDR Contact: 09/01/2008
Data Release Frequency: No Update Planned

PRP: Potentially Responsible Parties

A listing of verified Potentially Responsible Parties

Date of Government Version: 02/26/2025
Date Data Arrived at EDR: 03/03/2025
Date Made Active in Reports: 04/07/2025
Number of Days to Update: 35

Source: EPA
Telephone: 202-564-6023
Last EDR Contact: 04/01/2025
Next Scheduled EDR Contact: 05/12/2025
Data Release Frequency: Quarterly

PADS: PCB Activity Database System

PCB Activity Database. PADS Identifies generators, transporters, commercial storers and/or brokers and disposers of PCB's who are required to notify the EPA of such activities.

Date of Government Version: 07/01/2024
Date Data Arrived at EDR: 10/02/2024
Date Made Active in Reports: 01/10/2025
Number of Days to Update: 100

Source: EPA
Telephone: 202-566-0500
Last EDR Contact: 04/03/2025
Next Scheduled EDR Contact: 07/14/2025
Data Release Frequency: Annually

ICIS: Integrated Compliance Information System

The Integrated Compliance Information System (ICIS) supports the information needs of the national enforcement and compliance program as well as the unique needs of the National Pollutant Discharge Elimination System (NPDES) program.

Date of Government Version: 11/18/2016
Date Data Arrived at EDR: 11/23/2016
Date Made Active in Reports: 02/10/2017
Number of Days to Update: 79

Source: Environmental Protection Agency
Telephone: 202-564-2501
Last EDR Contact: 03/26/2025
Next Scheduled EDR Contact: 07/14/2025
Data Release Frequency: Quarterly

FTTS: FIFRA/ TSCA Tracking System - FIFRA (Federal Insecticide, Fungicide, & Rodenticide Act)/TSCA (Toxic Substances Control Act)
FTTS tracks administrative cases and pesticide enforcement actions and compliance activities related to FIFRA, TSCA and EPCRA (Emergency Planning and Community Right-to-Know Act). To maintain currency, EDR contacts the Agency on a quarterly basis.

Date of Government Version: 04/09/2009
Date Data Arrived at EDR: 04/16/2009
Date Made Active in Reports: 05/11/2009
Number of Days to Update: 25

Source: EPA/Office of Prevention, Pesticides and Toxic Substances
Telephone: 202-566-1667
Last EDR Contact: 08/18/2017
Next Scheduled EDR Contact: 12/04/2017
Data Release Frequency: No Update Planned

FTTS INSP: FIFRA/ TSCA Tracking System - FIFRA (Federal Insecticide, Fungicide, & Rodenticide Act)/TSCA (Toxic Substances Control Act)
A listing of FIFRA/TSCA Tracking System (FTTS) inspections and enforcements.

Date of Government Version: 04/09/2009
Date Data Arrived at EDR: 04/16/2009
Date Made Active in Reports: 05/11/2009
Number of Days to Update: 25

Source: EPA
Telephone: 202-566-1667
Last EDR Contact: 08/18/2017
Next Scheduled EDR Contact: 12/04/2017
Data Release Frequency: No Update Planned

MLTS: Material Licensing Tracking System
MLTS is maintained by the Nuclear Regulatory Commission and contains a list of approximately 8,100 sites which possess or use radioactive materials and which are subject to NRC licensing requirements. To maintain currency, EDR contacts the Agency on a quarterly basis.

Date of Government Version: 10/12/2024
Date Data Arrived at EDR: 10/17/2024
Date Made Active in Reports: 11/19/2024
Number of Days to Update: 33

Source: Nuclear Regulatory Commission
Telephone: 301-415-0717
Last EDR Contact: 01/09/2025
Next Scheduled EDR Contact: 04/28/2025
Data Release Frequency: Quarterly

COAL ASH DOE: Steam-Electric Plant Operation Data
A listing of power plants that store ash in surface ponds.

Date of Government Version: 12/31/2023
Date Data Arrived at EDR: 10/16/2024
Date Made Active in Reports: 01/14/2025
Number of Days to Update: 90

Source: Department of Energy
Telephone: 202-586-8719
Last EDR Contact: 02/24/2025
Next Scheduled EDR Contact: 06/09/2025
Data Release Frequency: Varies

COAL ASH EPA: Coal Combustion Residues Surface Impoundments List
A listing of coal combustion residues surface impoundments with high hazard potential ratings.

Date of Government Version: 01/12/2017
Date Data Arrived at EDR: 03/05/2019
Date Made Active in Reports: 11/11/2019
Number of Days to Update: 251

Source: Environmental Protection Agency
Telephone: N/A
Last EDR Contact: 02/24/2025
Next Scheduled EDR Contact: 06/09/2025
Data Release Frequency: Varies

PCB TRANSFORMER: PCB Transformer Registration Database
The database of PCB transformer registrations that includes all PCB registration submittals.

Date of Government Version: 09/13/2019
Date Data Arrived at EDR: 11/06/2019
Date Made Active in Reports: 02/10/2020
Number of Days to Update: 96

Source: Environmental Protection Agency
Telephone: 202-566-0517
Last EDR Contact: 01/30/2025
Next Scheduled EDR Contact: 05/12/2025
Data Release Frequency: Varies

RADINFO: Radiation Information Database
The Radiation Information Database (RADINFO) contains information about facilities that are regulated by U.S. Environmental Protection Agency (EPA) regulations for radiation and radioactivity.

Date of Government Version: 07/01/2019
Date Data Arrived at EDR: 07/01/2019
Date Made Active in Reports: 09/23/2019
Number of Days to Update: 84

Source: Environmental Protection Agency
Telephone: 202-343-9775
Last EDR Contact: 03/20/2025
Next Scheduled EDR Contact: 07/07/2025
Data Release Frequency: Quarterly

HIST FTTS: FIFRA/TSCA Tracking System Administrative Case Listing

A complete administrative case listing from the FIFRA/TSCA Tracking System (FTTS) for all ten EPA regions. The information was obtained from the National Compliance Database (NCDB). NCDB supports the implementation of FIFRA (Federal Insecticide, Fungicide, and Rodenticide Act) and TSCA (Toxic Substances Control Act). Some EPA regions are now closing out records. Because of that, and the fact that some EPA regions are not providing EPA Headquarters with updated records, it was decided to create a HIST FTTS database. It included records that may not be included in the newer FTTS database updates. This database is no longer updated.

Date of Government Version: 10/19/2006
Date Data Arrived at EDR: 03/01/2007
Date Made Active in Reports: 04/10/2007
Number of Days to Update: 40

Source: Environmental Protection Agency
Telephone: 202-564-2501
Last EDR Contact: 12/17/2007
Next Scheduled EDR Contact: 03/17/2008
Data Release Frequency: No Update Planned

HIST FTTS INSP: FIFRA/TSCA Tracking System Inspection & Enforcement Case Listing

A complete inspection and enforcement case listing from the FIFRA/TSCA Tracking System (FTTS) for all ten EPA regions. The information was obtained from the National Compliance Database (NCDB). NCDB supports the implementation of FIFRA (Federal Insecticide, Fungicide, and Rodenticide Act) and TSCA (Toxic Substances Control Act). Some EPA regions are now closing out records. Because of that, and the fact that some EPA regions are not providing EPA Headquarters with updated records, it was decided to create a HIST FTTS database. It included records that may not be included in the newer FTTS database updates. This database is no longer updated.

Date of Government Version: 10/19/2006
Date Data Arrived at EDR: 03/01/2007
Date Made Active in Reports: 04/10/2007
Number of Days to Update: 40

Source: Environmental Protection Agency
Telephone: 202-564-2501
Last EDR Contact: 12/17/2008
Next Scheduled EDR Contact: 03/17/2008
Data Release Frequency: No Update Planned

DOT OPS: Incident and Accident Data

Department of Transporation, Office of Pipeline Safety Incident and Accident data.

Date of Government Version: 10/04/2024
Date Data Arrived at EDR: 10/16/2024
Date Made Active in Reports: 12/06/2024
Number of Days to Update: 51

Source: Department of Transporation, Office of Pipeline Safety
Telephone: 202-366-4595
Last EDR Contact: 01/22/2025
Next Scheduled EDR Contact: 05/05/2025
Data Release Frequency: Quarterly

CONSENT: Superfund (CERCLA) Consent Decrees

Major legal settlements that establish responsibility and standards for cleanup at NPL (Superfund) sites. Released periodically by United States District Courts after settlement by parties to litigation matters.

Date of Government Version: 09/30/2024
Date Data Arrived at EDR: 10/09/2024
Date Made Active in Reports: 01/10/2025
Number of Days to Update: 93

Source: Department of Justice, Consent Decree Library
Telephone: Varies
Last EDR Contact: 03/26/2025
Next Scheduled EDR Contact: 07/14/2025
Data Release Frequency: Varies

BRS: Biennial Reporting System

The Biennial Reporting System is a national system administered by the EPA that collects data on the generation and management of hazardous waste. BRS captures detailed data from two groups: Large Quantity Generators (LQG) and Treatment, Storage, and Disposal Facilities.

Date of Government Version: 12/31/2023
Date Data Arrived at EDR: 02/19/2025
Date Made Active in Reports: 03/07/2025
Number of Days to Update: 16

Source: EPA/NTIS
Telephone: 800-424-9346
Last EDR Contact: 03/18/2025
Next Scheduled EDR Contact: 06/30/2025
Data Release Frequency: Biennially

INDIAN RESERV: Indian Reservations

This map layer portrays Indian administered lands of the United States that have any area equal to or greater than 640 acres.

Date of Government Version: 12/31/2014
Date Data Arrived at EDR: 07/14/2015
Date Made Active in Reports: 01/10/2017
Number of Days to Update: 546

Source: USGS
Telephone: 202-208-3710
Last EDR Contact: 04/01/2025
Next Scheduled EDR Contact: 07/14/2025
Data Release Frequency: Semi-Annually

FUSRAP: Formerly Utilized Sites Remedial Action Program

DOE established the Formerly Utilized Sites Remedial Action Program (FUSRAP) in 1974 to remediate sites where radioactive contamination remained from Manhattan Project and early U.S. Atomic Energy Commission (AEC) operations.

Date of Government Version: 03/03/2023
Date Data Arrived at EDR: 03/03/2023
Date Made Active in Reports: 06/09/2023
Number of Days to Update: 98

Source: Department of Energy
Telephone: 202-586-3559
Last EDR Contact: 01/23/2025
Next Scheduled EDR Contact: 05/12/2025
Data Release Frequency: Varies

UMTRA: Uranium Mill Tailings Sites

Uranium ore was mined by private companies for federal government use in national defense programs. When the mills shut down, large piles of the sand-like material (mill tailings) remain after uranium has been extracted from the ore. Levels of human exposure to radioactive materials from the piles are low; however, in some cases tailings were used as construction materials before the potential health hazards of the tailings were recognized.

Date of Government Version: 02/12/2025
Date Data Arrived at EDR: 02/12/2025
Date Made Active in Reports: 02/27/2025
Number of Days to Update: 15

Source: Department of Energy
Telephone: 505-845-0011
Last EDR Contact: 02/06/2025
Next Scheduled EDR Contact: 05/26/2025
Data Release Frequency: Varies

LEAD SMELTER 1: Lead Smelter Sites

A listing of former lead smelter site locations.

Date of Government Version: 12/19/2024
Date Data Arrived at EDR: 01/02/2025
Date Made Active in Reports: 01/21/2025
Number of Days to Update: 19

Source: Environmental Protection Agency
Telephone: 703-603-8787
Last EDR Contact: 04/01/2025
Next Scheduled EDR Contact: 07/07/2025
Data Release Frequency: Varies

LEAD SMELTER 2: Lead Smelter Sites

A list of several hundred sites in the U.S. where secondary lead smelting was done from 1931and 1964. These sites may pose a threat to public health through ingestion or inhalation of contaminated soil or dust

Date of Government Version: 04/05/2001
Date Data Arrived at EDR: 10/27/2010
Date Made Active in Reports: 12/02/2010
Number of Days to Update: 36

Source: American Journal of Public Health
Telephone: 703-305-6451
Last EDR Contact: 12/02/2009
Next Scheduled EDR Contact: N/A
Data Release Frequency: No Update Planned

US AIRS (AFS): Aerometric Information Retrieval System Facility Subsystem (AFS)

The database is a sub-system of Aerometric Information Retrieval System (AIRS). AFS contains compliance data on air pollution point sources regulated by the U.S. EPA and/or state and local air regulatory agencies. This information comes from source reports by various stationary sources of air pollution, such as electric power plants, steel mills, factories, and universities, and provides information about the air pollutants they produce. Action, air program, air program pollutant, and general level plant data. It is used to track emissions and compliance data from industrial plants.

Date of Government Version: 10/12/2016
Date Data Arrived at EDR: 10/26/2016
Date Made Active in Reports: 02/03/2017
Number of Days to Update: 100

Source: EPA
Telephone: 202-564-2496
Last EDR Contact: 09/26/2017
Next Scheduled EDR Contact: 01/08/2018
Data Release Frequency: Annually

US AIRS MINOR: Air Facility System Data
A listing of minor source facilities.

Date of Government Version: 10/12/2016
Date Data Arrived at EDR: 10/26/2016
Date Made Active in Reports: 02/03/2017
Number of Days to Update: 100

Source: EPA
Telephone: 202-564-2496
Last EDR Contact: 09/26/2017
Next Scheduled EDR Contact: 01/08/2018
Data Release Frequency: Annually

US MINES: Mines Master Index File
Contains all mine identification numbers issued for mines active or opened since 1971. The data also includes violation information.

Date of Government Version: 02/03/2025
Date Data Arrived at EDR: 02/18/2025
Date Made Active in Reports: 03/20/2025
Number of Days to Update: 30

Source: Department of Labor, Mine Safety and Health Administration
Telephone: 303-231-5959
Last EDR Contact: 02/18/2025
Next Scheduled EDR Contact: 06/02/2025
Data Release Frequency: Semi-Annually

MINES VIOLATIONS: MSHA Violation Assessment Data
Mines violation and assessment information. Department of Labor, Mine Safety & Health Administration.

Date of Government Version: 02/19/2025
Date Data Arrived at EDR: 02/21/2025
Date Made Active in Reports: 03/20/2025
Number of Days to Update: 27

Source: DOL, Mine Safety & Health Admi
Telephone: 202-693-9424
Last EDR Contact: 04/02/2025
Next Scheduled EDR Contact: 06/02/2025
Data Release Frequency: Quarterly

US MINES 2: Ferrous and Nonferrous Metal Mines Database Listing
This map layer includes ferrous (ferrous metal mines are facilities that extract ferrous metals, such as iron ore or molybdenum) and nonferrous (Nonferrous metal mines are facilities that extract nonferrous metals, such as gold, silver, copper, zinc, and lead) metal mines in the United States.

Date of Government Version: 05/02/2024
Date Data Arrived at EDR: 08/20/2024
Date Made Active in Reports: 10/09/2024
Number of Days to Update: 50

Source: USGS
Telephone: 703-648-7709
Last EDR Contact: 02/20/2025
Next Scheduled EDR Contact: 06/02/2025
Data Release Frequency: Varies

US MINES 3: Active Mines & Mineral Plants Database Listing
Active Mines and Mineral Processing Plant operations for commodities monitored by the Minerals Information Team of the USGS.

Date of Government Version: 04/14/2011
Date Data Arrived at EDR: 06/08/2011
Date Made Active in Reports: 09/13/2011
Number of Days to Update: 97

Source: USGS
Telephone: 703-648-7709
Last EDR Contact: 02/20/2025
Next Scheduled EDR Contact: 06/02/2025
Data Release Frequency: Varies

MINES MRDS: Mineral Resources Data System
Mineral Resources Data System

Date of Government Version: 06/04/2024
Date Data Arrived at EDR: 11/22/2024
Date Made Active in Reports: 02/18/2025
Number of Days to Update: 88

Source: USGS
Telephone: 703-648-6533
Last EDR Contact: 02/20/2025
Next Scheduled EDR Contact: 06/02/2025
Data Release Frequency: Varies

ABANDONED MINES: Abandoned Mines

An inventory of land and water impacted by past mining (primarily coal mining) is maintained by OSMRE to provide information needed to implement the Surface Mining Control and Reclamation Act of 1977 (SMCRA). The inventory contains information on the location, type, and extent of AML impacts, as well as, information on the cost associated with the reclamation of those problems. The inventory is based upon field surveys by State, Tribal, and OSMRE program officials. It is dynamic to the extent that it is modified as new problems are identified and existing problems are reclaimed.

Date of Government Version: 12/10/2024
Date Data Arrived at EDR: 12/11/2024
Date Made Active in Reports: 02/18/2025
Number of Days to Update: 69

Source: Department of Interior
Telephone: 202-208-2609
Last EDR Contact: 03/12/2025
Next Scheduled EDR Contact: 06/16/2025
Data Release Frequency: Quarterly

FINDS: Facility Index System/Facility Registry System

Facility Index System. FINDS contains both facility information and 'pointers' to other sources that contain more detail. EDR includes the following FINDS databases in this report: PCS (Permit Compliance System), AIRS (Aerometric Information Retrieval System), DOCKET (Enforcement Docket used to manage and track information on civil judicial enforcement cases for all environmental statutes), FURS (Federal Underground Injection Control), C-DOCKET (Criminal Docket System used to track criminal enforcement actions for all environmental statutes), FFIS (Federal Facilities Information System), STATE (State Environmental Laws and Statutes), and PADS (PCB Activity Data System).

Date of Government Version: 11/11/2024
Date Data Arrived at EDR: 11/20/2024
Date Made Active in Reports: 02/18/2025
Number of Days to Update: 90

Source: EPA
Telephone: (415) 947-8000
Last EDR Contact: 02/25/2025
Next Scheduled EDR Contact: 06/09/2025
Data Release Frequency: Quarterly

UXO: Unexploded Ordnance Sites

A listing of unexploded ordnance site locations

Date of Government Version: 09/06/2023
Date Data Arrived at EDR: 09/13/2023
Date Made Active in Reports: 12/11/2023
Number of Days to Update: 89

Source: Department of Defense
Telephone: 703-704-1564
Last EDR Contact: 04/03/2025
Next Scheduled EDR Contact: 07/21/2025
Data Release Frequency: Varies

DOCKET HWC: Hazardous Waste Compliance Docket Listing

A complete list of the Federal Agency Hazardous Waste Compliance Docket Facilities.

Date of Government Version: 05/06/2021
Date Data Arrived at EDR: 05/21/2021
Date Made Active in Reports: 08/11/2021
Number of Days to Update: 82

Source: Environmental Protection Agency
Telephone: 202-564-0527
Last EDR Contact: 02/12/2025
Next Scheduled EDR Contact: 06/02/2025
Data Release Frequency: Varies

ECHO: Enforcement & Compliance History Information

ECHO provides integrated compliance and enforcement information for about 800,000 regulated facilities nationwide.

Date of Government Version: 12/21/2024
Date Data Arrived at EDR: 12/27/2024
Date Made Active in Reports: 01/10/2025
Number of Days to Update: 14

Source: Environmental Protection Agency
Telephone: 202-564-2280
Last EDR Contact: 03/27/2025
Next Scheduled EDR Contact: 07/14/2025
Data Release Frequency: Quarterly

FUELS PROGRAM: EPA Fuels Program Registered Listing

This listing includes facilities that are registered under the Part 80 (Code of Federal Regulations) EPA Fuels Programs. All companies now are required to submit new and updated registrations.

Date of Government Version: 11/08/2024
Date Data Arrived at EDR: 11/08/2024
Date Made Active in Reports: 01/14/2025
Number of Days to Update: 67

Source: EPA
Telephone: 800-385-6164
Last EDR Contact: 02/13/2025
Next Scheduled EDR Contact: 05/26/2025
Data Release Frequency: Quarterly

PFAS NPL: Superfund Sites with PFAS Detections Information

EPA's Office of Land and Emergency Management and EPA Regional Offices maintain data describing what is known about site investigations, contamination, and remedial actions under the Comprehensive Environmental Response, Compensation, and Liability Act (CERCLA) where PFAS is present in the environment.

Date of Government Version: 12/30/2024
Date Data Arrived at EDR: 01/02/2025
Date Made Active in Reports: 01/10/2025
Number of Days to Update: 8

Source: Environmental Protection Agency
Telephone: 703-603-8895
Last EDR Contact: 04/02/2025
Next Scheduled EDR Contact: 07/14/2025
Data Release Frequency: Varies

PFAS FEDERAL SITES: Federal Sites PFAS Information

Several federal entities, such as the federal Superfund program, Department of Defense, National Aeronautics and Space Administration, Department of Transportation, and Department of Energy provided information for sites with known or suspected detections at federal facilities.

Date of Government Version: 12/30/2024
Date Data Arrived at EDR: 01/02/2025
Date Made Active in Reports: 01/10/2025
Number of Days to Update: 8

Source: Environmental Protection Agency
Telephone: 202-272-0167
Last EDR Contact: 04/02/2025
Next Scheduled EDR Contact: 07/14/2025
Data Release Frequency: Varies

PFAS TRIS: List of PFAS Added to the TRI

Section 7321 of the National Defense Authorization Act for Fiscal Year 2020 (NDAA) immediately added certain per- and polyfluoroalkyl substances (PFAS) to the list of chemicals covered by the Toxics Release Inventory (TRI) under Section 313 of the Emergency Planning and Community Right-to-Know Act (EPCRA) and provided a framework for additional PFAS to be added to TRI on an annual basis.

Date of Government Version: 12/30/2024
Date Data Arrived at EDR: 01/02/2025
Date Made Active in Reports: 01/10/2025
Number of Days to Update: 8

Source: Environmental Protection Agency
Telephone: 202-566-0250
Last EDR Contact: 04/02/2025
Next Scheduled EDR Contact: 07/14/2025
Data Release Frequency: Varies

PFAS TSCA: PFAS Manufacture and Imports Information

EPA issued the Chemical Data Reporting (CDR) Rule under the Toxic Substances Control Act (TSCA) and requires chemical manufacturers and facilities that manufacture or import chemical substances to report data to EPA. EPA publishes non-confidential business information (non-CBI) and includes descriptive information about each site, corporate parent, production volume, other manufacturing information, and processing and use information.

Date of Government Version: 12/30/2024
Date Data Arrived at EDR: 01/02/2025
Date Made Active in Reports: 01/10/2025
Number of Days to Update: 8

Source: Environmental Protection Agency
Telephone: 202-272-0167
Last EDR Contact: 04/02/2025
Next Scheduled EDR Contact: 07/14/2025
Data Release Frequency: Varies

PFAS RCRA MANIFEST: PFAS Transfers Identified In the RCRA Database Listing

To work around the lack of PFAS waste codes in the RCRA database, EPA developed the PFAS Transfers dataset by mining e-Manifest records containing at least one of these common PFAS keywords: PFAS, PFOA, PFOS, PERFL, AFFF, GENX, GEN-X (plus the VT waste codes). These keywords were searched for in the following text fields: Manifest handling instructions (MANIFEST_HANDLING_INSTR), Non-hazardous waste description (NON_HAZ_WASTE_DESCRIPTION), DOT printed information (DOT_PRINTED_INFORMATION), Waste line handling instructions (WASTE_LINE_HANDLING_INSTR), Waste residue comments (WASTE_RESIDUE_COMMENTS).

Date of Government Version: 12/30/2024
Date Data Arrived at EDR: 01/02/2025
Date Made Active in Reports: 01/10/2025
Number of Days to Update: 8

Source: Environmental Protection Agency
Telephone: 202-272-0167
Last EDR Contact: 04/02/2025
Next Scheduled EDR Contact: 07/14/2025
Data Release Frequency: Varies

PFAS ATSDR: PFAS Contamination Site Location Listing

PFAS contamination site locations from the Department of Health & Human Services, Center for Disease Control & Prevention. ATSDR is involved at a number of PFAS-related sites, either directly or through assisting state and federal partners. As of now, most sites are related to drinking water contamination connected with PFAS production facilities or fire training areas where aqueous film-forming firefighting foam (AFFF) was regularly used.

Date of Government Version: 06/24/2020
Date Data Arrived at EDR: 03/17/2021
Date Made Active in Reports: 11/08/2022
Number of Days to Update: 601

Source: Department of Health & Human Services
Telephone: 202-741-5770
Last EDR Contact: 01/16/2025
Next Scheduled EDR Contact: 05/05/2025
Data Release Frequency: Varies

PFAS WQP: Ambient Environmental Sampling for PFAS

The Water Quality Portal (WQP) is a part of a modernized repository storing ambient sampling data for all environmental media and tissue samples. A wide range of federal, state, tribal and local governments, academic and non-governmental organizations and individuals submit project details and sampling results to this public repository. The information is commonly used for research and assessments of environmental quality.

Date of Government Version: 12/13/2024
Date Data Arrived at EDR: 01/02/2025
Date Made Active in Reports: 01/10/2025
Number of Days to Update: 8

Source: Environmental Protection Agency
Telephone: 202-272-0167
Last EDR Contact: 04/02/2025
Next Scheduled EDR Contact: 07/14/2025
Data Release Frequency: Varies

PFAS NPDES: Clean Water Act Discharge Monitoring Information

Any discharger of pollutants to waters of the United States from a point source must have a National Pollutant Discharge Elimination System (NPDES) permit. The process for obtaining limits involves the regulated entity (permittee) disclosing releases in a NPDES permit application and the permitting authority (typically the state but sometimes EPA) deciding whether to require monitoring or monitoring with limits. Caveats and Limitations: Less than half of states have required PFAS monitoring for at least one of their permittees and fewer states have established PFAS effluent limits for permittees. New rulemakings have been initiated that may increase the number of facilities monitoring for PFAS in the future.

Date of Government Version: 12/30/2024
Date Data Arrived at EDR: 01/02/2025
Date Made Active in Reports: 01/14/2025
Number of Days to Update: 12

Source: Environmental Protection Agency
Telephone: 202-272-0167
Last EDR Contact: 04/02/2025
Next Scheduled EDR Contact: 07/14/2025
Data Release Frequency: Varies

PFAS PROJECT: NORTHEASTERN UNIVERSITY PFAS PROJECT

The PFAS Contamination Site Tracker records qualitative and quantitative data from each site in a chart, specifically examining discovery, contamination levels, government response, litigation, health impacts, media coverage, and community characteristics. All data presented in the chart were extracted from government websites, such as state health departments or the Environmental Protection Agency, and news articles.

Date of Government Version: 05/19/2023
Date Data Arrived at EDR: 04/05/2024
Date Made Active in Reports: 06/06/2024
Number of Days to Update: 62

Source: Social Science Environmental Health Research Institute
Telephone: N/A
Last EDR Contact: 03/06/2025
Next Scheduled EDR Contact: 06/16/2025
Data Release Frequency: Varies

PFAS ECHO: Facilities in Industries that May Be Handling PFAS Listing

Regulators and the public have expressed interest in knowing which regulated entities may be using PFAS. EPA has developed a dataset from various sources that show which industries may be handling PFAS. Approximately 120,000 facilities subject to federal environmental programs have operated or currently operate in industry sectors with processes that may involve handling and/or release of PFAS.

Date of Government Version: 12/30/2024
Date Data Arrived at EDR: 01/02/2025
Date Made Active in Reports: 01/10/2025
Number of Days to Update: 8

Source: Environmental Protection Agency
Telephone: 202-272-0167
Last EDR Contact: 04/02/2025
Next Scheduled EDR Contact: 07/14/2025
Data Release Frequency: Varies

PFAS ECHO FIRE TRAIN: Facilities in Industries that May Be Handling PFAS Listing

A list of fire training sites was added to the Industry Sectors dataset using a keyword search on the permitted facilitys name to identify sites where fire-fighting foam may have been used in training exercises. Additionally, you may view an example spreadsheet of the subset of fire training facility data, as well as the keywords used in selecting or deselecting a facility for the subset. as well as the keywords used in selecting or deselecting a facility for the subset. These keywords were tested to maximize accuracy in selecting facilities that may use fire-fighting foam in training exercises, however, due to the lack of a required reporting field in the data systems for designating fire training sites, this methodology may not identify all fire training sites or may potentially misidentify them.

Date of Government Version: 12/30/2024
Date Data Arrived at EDR: 01/02/2025
Date Made Active in Reports: 01/10/2025
Number of Days to Update: 8

Source: Environmental Protection Agency
Telephone: 202-272-0167
Last EDR Contact: 04/02/2025
Next Scheduled EDR Contact: 07/14/2025
Data Release Frequency: Varies

PFAS PT 139 AIRPORT: All Certified Part 139 Airports PFAS Information Listing

Since July 1, 2006, all certified part 139 airports are required to have fire-fighting foam onsite that meet military specifications (MIL-F-24385) (14 CFR 139.317). To date, these military specification fire-fighting foams are fluorinated and have been historically used for training and extinguishing. The 2018 FAA Reauthorization Act has a provision stating that no later than October 2021, FAA shall not require the use of fluorinated AFFF. This provision does not prohibit the use of fluorinated AFFF at Part 139 civilian airports; it only prohibits FAA from mandating its use. The Federal Aviation Administration?s document AC 150/5210-6D - Aircraft Fire Extinguishing Agents provides guidance on Aircraft Fire Extinguishing Agents, which includes Aqueous Film Forming Foam (AFFF).

Date of Government Version: 12/30/2024
Date Data Arrived at EDR: 01/02/2025
Date Made Active in Reports: 01/10/2025
Number of Days to Update: 8

Source: Environmental Protection Agency
Telephone: 202-272-0167
Last EDR Contact: 04/02/2025
Next Scheduled EDR Contact: 07/14/2025
Data Release Frequency: Varies

AQUEOUS FOAM NRC: Aqueous Foam Related Incidents Listing

The National Response Center (NRC) serves as an emergency call center that fields initial reports for pollution and railroad incidents and forwards that information to appropriate federal/state agencies for response. The spreadsheets posted to the NRC website contain initial incident data that has not been validated or investigated by a federal/state response agency. Response center calls from 1990 to the most recent complete calendar year where there was indication of Aqueous Film Forming Foam (AFFF) usage are included in this dataset. NRC calls may reference AFFF usage in the ?Material Involved? or ?Incident Description? fields.

Date of Government Version: 12/30/2024
Date Data Arrived at EDR: 01/02/2025
Date Made Active in Reports: 01/10/2025
Number of Days to Update: 8

Source: Environmental Protection Agency
Telephone: 202-267-2675
Last EDR Contact: 04/02/2025
Next Scheduled EDR Contact: 07/14/2025
Data Release Frequency: Varies

PCS: Permit Compliance System

PCS is a computerized management information system that contains data on National Pollutant Discharge Elimination System (NPDES) permit holding facilities. PCS tracks the permit, compliance, and enforcement status of NPDES facilities.

Date of Government Version: 12/16/2016
Date Data Arrived at EDR: 01/06/2017
Date Made Active in Reports: 03/10/2017
Number of Days to Update: 63

Source: EPA, Office of Water
Telephone: 202-564-2496
Last EDR Contact: 03/27/2025
Next Scheduled EDR Contact: 07/14/2025
Data Release Frequency: No Update Planned

PCS ENF: Enforcement data
No description is available for this data

Date of Government Version: 12/31/2014
Date Data Arrived at EDR: 02/05/2015
Date Made Active in Reports: 03/06/2015
Number of Days to Update: 29

Source: EPA
Telephone: 202-564-2497
Last EDR Contact: 03/27/2025
Next Scheduled EDR Contact: 07/14/2025
Data Release Frequency: Varies

BIOSOLIDS: ICIS-NPDES Biosolids Facility Data
The data reflects compliance information about facilities in the biosolids program.

Date of Government Version: 01/12/2025
Date Data Arrived at EDR: 01/14/2025
Date Made Active in Reports: 03/20/2025
Number of Days to Update: 65

Source: Environmental Protection Agency
Telephone: 202-564-4700
Last EDR Contact: 01/14/2025
Next Scheduled EDR Contact: 04/28/2025
Data Release Frequency: Varies

UST FINDER RELEASE: UST Finder Releases Database
US EPA's UST Finder data is a national composite of leaking underground storage tanks. This data contains information about, and locations of, leaking underground storage tanks. Data was collected from state sources and standardized into a national profile by EPA's Office of Underground Storage Tanks, Office of Research and Development, and the Association of State and Territorial Solid Waste Management Officials.

Date of Government Version: 06/08/2023
Date Data Arrived at EDR: 10/31/2023
Date Made Active in Reports: 01/18/2024
Number of Days to Update: 79

Source: Environmental Protecton Agency
Telephone: 202-564-0394
Last EDR Contact: 02/06/2025
Next Scheduled EDR Contact: 05/19/2025
Data Release Frequency: Semi-Annually

UST FINDER: UST Finder Database
EPA developed UST Finder, a web map application containing a comprehensive, state-sourced national map of underground storage tank (UST) and leaking UST (LUST) data. It provides the attributes and locations of active and closed USTs, UST facilities, and LUST sites from states and from Tribal lands and US territories . UST Finder contains information about proximity of UST facilities and LUST sites to: surface and groundwater public drinking water protection areas; estimated number of private domestic wells and number of people living nearby; and flooding and wildfires.

Date of Government Version: 06/08/2023
Date Data Arrived at EDR: 10/04/2023
Date Made Active in Reports: 01/18/2024
Number of Days to Update: 106

Source: Environmental Protection Agency
Telephone: 202-564-0394
Last EDR Contact: 02/06/2025
Next Scheduled EDR Contact: 05/19/2025
Data Release Frequency: Varies

E MANIFEST: Hazardous Waste Electronic Manifest System
EPA established a national system for tracking hazardous waste shipments electronically. This system, known as ?e-Manifest,? will modernize the nation?s cradle-to-grave hazardous waste tracking process while saving valuable time, resources, and dollars for industry and states.

Date of Government Version: 02/17/2025
Date Data Arrived at EDR: 02/19/2025
Date Made Active in Reports: 03/14/2025
Number of Days to Update: 23

Source: Environmental Protection Agency
Telephone: 833-501-6826
Last EDR Contact: 03/18/2025
Next Scheduled EDR Contact: 06/30/2025
Data Release Frequency: Varies

PFAS: PFAS Contamination Site Location Listing
A listing of PFAS sites included in the Envirostor and GeoTracker databases. Locations of potential sources of per - and polyfluoroalkyl substances (PFAS). This does not mean that PFAS has been produced, used, or discharged at these sites.

Date of Government Version: 12/02/2024
Date Data Arrived at EDR: 12/03/2024
Date Made Active in Reports: 02/24/2025
Number of Days to Update: 83

Source: State Water Resources Control Board
Telephone: 866-480-1028
Last EDR Contact: 03/04/2025
Next Scheduled EDR Contact: 06/16/2025
Data Release Frequency: Varies

AQUEOUS FOAM: Former Fire Training Facility Assessments Listing

Airports shown on this list are those believed to use Aqueous Film Forming Foam (AFFF), and certified by the Federal Aviation Administration (FAA) under Title 14, Code of Federal Regulations (CFR), Part 139 (14 CFR Part 139). This list was created by SWRCB using information available from the FAA. Location points shown are from the latitude and longitude listed on the FAA airport master record.

Date of Government Version: 12/02/2024
Date Data Arrived at EDR: 12/03/2024
Date Made Active in Reports: 02/24/2025
Number of Days to Update: 83

Source: State Water Resources Control Board
Telephone: 916-341-5455
Last EDR Contact: 03/04/2025
Next Scheduled EDR Contact: 06/16/2025
Data Release Frequency: Varies

CA BOND EXP. PLAN: Bond Expenditure Plan

Department of Health Services developed a site-specific expenditure plan as the basis for an appropriation of Hazardous Substance Cleanup Bond Act funds. It is not updated.

Date of Government Version: 01/01/1989
Date Data Arrived at EDR: 07/27/1994
Date Made Active in Reports: 08/02/1994
Number of Days to Update: 6

Source: Department of Health Services
Telephone: 916-255-2118
Last EDR Contact: 05/31/1994
Next Scheduled EDR Contact: N/A
Data Release Frequency: No Update Planned

CHROME PLATING: Chrome Plating Facilities Listing

This listing represents chrome plating facilities the California State Water Resources Control Board staff identified as possibly being a source of Per- and polyfluoroalkyl substance (PFAS) contamination. Sites and locations were identified by staff with the Division of Water Quality in the California State Water Board. Data was collected from the CA Air Resources Board 2013 and 2018 - Cr VI emission survey, CA Emission Inventory, CA HAZ Waste discharge database and by reviewing storm water permits. Former chrome plating sites are also included that are open site investigation or remediation cases with the Regional Water Quality Control Boards and the Department of Toxic Substances Control.

Date of Government Version: 12/02/2024
Date Data Arrived at EDR: 12/03/2024
Date Made Active in Reports: 02/24/2025
Number of Days to Update: 83

Source: State Water Resources Control Board
Telephone: 916-341-5455
Last EDR Contact: 03/04/2025
Next Scheduled EDR Contact: 06/16/2025
Data Release Frequency: Varies

CORTESE: "Cortese" Hazardous Waste & Substances Sites List

The sites for the list are designated by the State Water Resource Control Board (LUST), the Integrated Waste Board (SWF/LS), and the Department of Toxic Substances Control (Cal-Sites).

Date of Government Version: 12/11/2024
Date Data Arrived at EDR: 12/11/2024
Date Made Active in Reports: 03/04/2025
Number of Days to Update: 83

Source: CAL EPA/Office of Emergency Information
Telephone: 916-323-3400
Last EDR Contact: 03/18/2025
Next Scheduled EDR Contact: 06/30/2025
Data Release Frequency: Quarterly

CUPA LIV-PLE: CUPA Facility Listing

list of facilities associated with the various CUPA programs in Livermore-Pleasanton

Date of Government Version: 09/19/2024
Date Data Arrived at EDR: 11/05/2024
Date Made Active in Reports: 01/31/2025
Number of Days to Update: 87

Source: Livermore-Pleasanton Fire Department
Telephone: 925-454-2361
Last EDR Contact: 02/06/2025
Next Scheduled EDR Contact: 05/19/2025
Data Release Frequency: Varies

DRYCLEAN MOJAVE: Mojave Desert Air Quality Management District Drycleaner Facility Listing
A listing of drycleaner facility locations, for the Mojave Desert Air Quality Management District.

Date of Government Version: 08/21/2024
Date Data Arrived at EDR: 08/22/2024
Date Made Active in Reports: 11/05/2024
Number of Days to Update: 75

Source: Mojave Desert Air Quality Management District
Telephone: 760-245-1661
Last EDR Contact: 08/21/2024
Next Scheduled EDR Contact: 09/11/2023
Data Release Frequency: Varies

DRYCLEAN N SIERRA: Northern Sierra Air Quality Management District Drycleaner Facility Listing
A listing of drycleaner facility locations, for the Northern Sierra Air Quality Management District,

Date of Government Version: 08/22/2024
Date Data Arrived at EDR: 08/22/2024
Date Made Active in Reports: 11/05/2024
Number of Days to Update: 75

Source: Northern Sierra Air Quality Management District
Telephone: 530-274-9350
Last EDR Contact: 08/21/2024
Next Scheduled EDR Contact: 09/11/2023
Data Release Frequency: Varies

DRYCLEAN MONTERY BAY: Monterey Bay Air Quality Management District Drycleaner Facility Listing
A listing of drycleaner facility locations, for the Monterey Bay Air Quality Management District.

Date of Government Version: 09/09/2024
Date Data Arrived at EDR: 09/11/2024
Date Made Active in Reports: 11/26/2024
Number of Days to Update: 76

Source: Monterey Bay Air Quality Management District
Telephone: 831-647-9411
Last EDR Contact: 08/21/2024
Next Scheduled EDR Contact: 09/11/2023
Data Release Frequency: Varies

DRYCLEAN AMADOR: Amador Air District Drycleaner Facility Listing
A listing of drycleaner facility locations, for the Amador Air Quality Management District

Date of Government Version: 04/26/2023
Date Data Arrived at EDR: 04/27/2023
Date Made Active in Reports: 07/13/2023
Number of Days to Update: 77

Source: Amador Air Quality Management District
Telephone: 209-257-0112
Last EDR Contact: 08/21/2024
Next Scheduled EDR Contact: 09/11/2023
Data Release Frequency: Varies

DRYCLEAN VENTURA: Drycleaner Facility Listing
A listing of drycleaner facility locations, for the Ventura County Air Pollution Control District.

Date of Government Version: 08/26/2024
Date Data Arrived at EDR: 08/28/2024
Date Made Active in Reports: 11/14/2024
Number of Days to Update: 78

Source: Ventura County Air Pollution Control District
Telephone: 805-645-1421
Last EDR Contact: 08/21/2024
Next Scheduled EDR Contact: 09/11/2023
Data Release Frequency: Varies

DRYCLEANERS: Cleaner Facilities
A list of drycleaner related facilities that have EPA ID numbers. These are facilities with certain SIC codes: power laundries, family and commercial; garment pressing and cleaner's agents; linen supply; coin-operated laundries and cleaning; drycleaning plants, except rugs; carpet and upholster cleaning; industrial launderers; laundry and garment services.

Date of Government Version: 02/20/2025
Date Data Arrived at EDR: 02/26/2025
Date Made Active in Reports: 03/28/2025
Number of Days to Update: 30

Source: Department of Toxic Substance Control
Telephone: 916-327-4498
Last EDR Contact: 02/19/2025
Next Scheduled EDR Contact: 06/09/2025
Data Release Frequency: Annually

DRYCLEAN EAST KERN: Eastern Kern Air Pollution Control District District Drycleaner Facility Listing
A listing of drycleaner facility locations, for the Eastern Kern Air Pollution Control District.

Date of Government Version: 08/21/2024
Date Data Arrived at EDR: 08/22/2024
Date Made Active in Reports: 11/05/2024
Number of Days to Update: 75

Source: Eastern Kern Air Pollution Control District
Telephone: 661-862-9684
Last EDR Contact: 08/21/2024
Next Scheduled EDR Contact: 09/11/2023
Data Release Frequency: Varies

DRYCLEAN SAN JOAQUIN: San Joaquin Valley Air Pollution Control District District Drycleaner Facility Listing
A listing of drycleaner facility locations, for the San Joaquin Valley Air Pollution Control District.

Date of Government Version: 08/22/2024
Date Data Arrived at EDR: 08/22/2024
Date Made Active in Reports: 11/05/2024
Number of Days to Update: 75

Source: San Joaquin Valley Air Pollution Control District
Telephone: 559-230-6001
Last EDR Contact: 08/21/2024
Next Scheduled EDR Contact: 09/11/2023
Data Release Frequency: Varies

DRYCLEAN GLENN: Glenn County Air Pollution Control District Drycleaner Facility Listing
A listing of drycleaner facility locations, for the Glenn County Air Pollution Control District.

Date of Government Version: 08/26/2024
Date Data Arrived at EDR: 08/28/2024
Date Made Active in Reports: 11/13/2024
Number of Days to Update: 77

Source: Glenn County Air Pollution Control District
Telephone: 530-934-6500
Last EDR Contact: 08/21/2024
Next Scheduled EDR Contact: 09/11/2023
Data Release Frequency: Varies

DRYCLEAN BUTTE: Butte County Air Quality Management DistrictDrycleaner Facility Listing
Butte County Air Quality Management DistrictDrycleaner Facility Listing.

Date of Government Version: 09/10/2024
Date Data Arrived at EDR: 09/11/2024
Date Made Active in Reports: 11/25/2024
Number of Days to Update: 75

Source: Butte County Air Quality Management District
Telephone: 530-332-9400
Last EDR Contact: 08/21/2024
Next Scheduled EDR Contact: 09/11/2023
Data Release Frequency: Varies

DRYCLEAN FEATHER RVR: Feather River Air Quality Management District Drycleaner Facility Listing
A listing of drycleaner facility locations, for the Feather River Air Quality Management District.

Date of Government Version: 03/08/2023
Date Data Arrived at EDR: 03/09/2023
Date Made Active in Reports: 06/05/2023
Number of Days to Update: 88

Source: Feather River Air Quality Management District
Telephone: 530-634-7659
Last EDR Contact: 08/21/2024
Next Scheduled EDR Contact: 09/11/2023
Data Release Frequency: Varies

DRYCLEAN AVAQMD: Antelope Valley Air Quality Management District Drycleaner Listing
A listing of dry cleaners in the Antelope Valley Air Quality Management District.

Date of Government Version: 05/29/2024
Date Data Arrived at EDR: 11/07/2024
Date Made Active in Reports: 11/22/2024
Number of Days to Update: 15

Source: Antelope Valley Air Quality Management District
Telephone: 661-723-8070
Last EDR Contact: 03/13/2025
Next Scheduled EDR Contact: 06/09/2025
Data Release Frequency: Varies

DRYCLEAN N SONOMA: Norther Sonoma County County Air Pollution Control District Drycleaner Facility Listing
A listing of drycleaner facility locations, for the Northern Sonoma County Air Pollution Control District.,

Date of Government Version: 08/23/2024
Date Data Arrived at EDR: 08/26/2024
Date Made Active in Reports: 11/05/2024
Number of Days to Update: 71

Source: Santa Barbara County Air Pollution Control District
Telephone: 707-433-5911
Last EDR Contact: 08/21/2024
Next Scheduled EDR Contact: 09/11/2023
Data Release Frequency: Varies

DRYCLEAN GRANT: Grant Recipients List
Assembly Bill 998 (AB 998) established the Non-Toxic Dry Cleaning Incentive Program to provide financial assistance to the dry cleaning industry to switch from systems using perchloroethylene (Perc), an identified toxic air contaminant and potential human carcinogen, to non-toxic and non-smog forming alternatives.

Date of Government Version: 12/31/2021
Date Data Arrived at EDR: 01/26/2024
Date Made Active in Reports: 04/16/2024
Number of Days to Update: 81

Source: California Air Resources Board
Telephone: 916-323-0006
Last EDR Contact: 01/23/2025
Next Scheduled EDR Contact: 05/05/2025
Data Release Frequency: Varies

DRYCLEAN YOLO-SOLANO: Yolo-Solano Air Quality Management District Drycleaner Facility Listing
A listing of drycleaner facility locations, for the Yolo-Solano Air Quality Management District.

Date of Government Version: 08/21/2024
Date Data Arrived at EDR: 08/26/2024
Date Made Active in Reports: 11/06/2024
Number of Days to Update: 72

Source: Yolo-Solano Air Quality Management District
Telephone: 530-757-3650
Last EDR Contact: 08/21/2024
Next Scheduled EDR Contact: 09/11/2023
Data Release Frequency: Varies

DRYCLEAN LAKE: Lake County Air Quality Management District Drycleaner Facility Listing
A listing of drycleaner facility locations, for the Lake County Air Quality Management District,

Date of Government Version: 02/15/2024
Date Data Arrived at EDR: 02/16/2024
Date Made Active in Reports: 05/02/2024
Number of Days to Update: 76

Source: Lake County Air Quality Management District
Telephone: 707-263-7000
Last EDR Contact: 08/21/2024
Next Scheduled EDR Contact: 09/11/2023
Data Release Frequency: Varies

DRYCLEAN SAN DIEGO: San Diego County Air Pollution Control District Drycleaner Facility Listing
A listing of drycleaner facility locations, for the San Diego County Air Pollution Control District.

Date of Government Version: 08/21/2024
Date Data Arrived at EDR: 08/28/2024
Date Made Active in Reports: 11/13/2024
Number of Days to Update: 77

Source: San Diego County Air Pollution Control District
Telephone: 858-586-2616
Last EDR Contact: 08/21/2024
Next Scheduled EDR Contact: 09/11/2023
Data Release Frequency: Varies

DRYCLEAN MENDOCINO: Mendocino County Air Quality Management District Drycleaner Facility Listing
A listing of drycleaner facility locations, for the Mendocino County Air Quality Management District.

Date of Government Version: 08/26/2024
Date Data Arrived at EDR: 09/03/2024
Date Made Active in Reports: 11/13/2024
Number of Days to Update: 71

Source: Mendocino County Air Quality Management District
Telephone: 707-463-4354
Last EDR Contact: 08/21/2024
Next Scheduled EDR Contact: 09/11/2023
Data Release Frequency: Varies

DRYCLEAN SACRAMENTO: Sacramento Metropolitan Air Quality Management DistrictDrycleaner Facility Listing
A listing of drycleaner facility locations, for the Sacramento Metropolitan Air Quality Management District.

Date of Government Version: 09/03/2024
Date Data Arrived at EDR: 09/05/2024
Date Made Active in Reports: 11/13/2024
Number of Days to Update: 69

Source: Sacramento Metropolitan Air Quality Management District
Telephone: 916-874-3958
Last EDR Contact: 08/21/2024
Next Scheduled EDR Contact: 09/11/2023
Data Release Frequency: Varies

DRYCLEAN IMPERIAL: Imperial County Air Pollution Control District Drycleaner Facility Listing
A listing of drycleaner facility locations, for the Imperial County Air Pollution Control District

Date of Government Version: 10/02/2024
Date Data Arrived at EDR: 10/03/2024
Date Made Active in Reports: 12/20/2024
Number of Days to Update: 78

Source: Imperial County Air Pollution Control District
Telephone: 442-265-1800
Last EDR Contact: 08/21/2024
Next Scheduled EDR Contact: 09/11/2023
Data Release Frequency: Varies

DRYCLEAN SAN LUIS OB: San Luis Obispo County Air Pollution Control District Drycleaner Facility Listing
A listing of drycleaner facility locations, for the San Luis Obispo County Air Pollution Control District.

Date of Government Version: 01/03/2024
Date Data Arrived at EDR: 01/04/2024
Date Made Active in Reports: 03/20/2024
Number of Days to Update: 76

Source: San Luis Obispo County Air Pollution Control District
Telephone: 805-781-5756
Last EDR Contact: 08/21/2024
Next Scheduled EDR Contact: 09/11/2023
Data Release Frequency: Varies

DRYCLEAN PLACER: Placer County Air Quality Management District Drycleaner Facility Listing
A listing of drycleaner facility locations, for the Placer County Air Quality Management District.

Date of Government Version: 05/15/2023
Date Data Arrived at EDR: 05/17/2023
Date Made Active in Reports: 08/14/2023
Number of Days to Update: 89

Source: Placer County Air Quality Management District
Telephone: 530-745-2335
Last EDR Contact: 08/21/2024
Next Scheduled EDR Contact: 09/11/2023
Data Release Frequency: Varies

DRYCLEAN BAY AREA: Bay Area Air Quality Management District Drycleaner Facility Listing
Bay Area Air Quality Management District Drycleaner Facility Listing.

Date of Government Version: 02/20/2019
Date Data Arrived at EDR: 05/30/2019
Date Made Active in Reports: 05/01/2023
Number of Days to Update: 1432

Source: Bay Area Air Quality Management District
Telephone: 415-516-1916
Last EDR Contact: 08/21/2024
Next Scheduled EDR Contact: 09/11/2023
Data Release Frequency: Varies

DRYCLEAN CALAVERAS: Calaveras County Environmental Management Agency Drycleaner Facility Listing
A listing of drycleaner facility locations, for the Calaveras County Environmental Management Agency.

Date of Government Version: 06/17/2019
Date Data Arrived at EDR: 06/19/2019
Date Made Active in Reports: 05/01/2023
Number of Days to Update: 1412

Source: Calaveras County Environmental Management Agency
Telephone: 209-754-6399
Last EDR Contact: 08/21/2024
Next Scheduled EDR Contact: 09/16/2019
Data Release Frequency: Varies

DRYCLEAN N COAST: North Coast Unified Air Quality Management District Drycleaner Facility Listing
A listing of drycleaner facility locations, for the North Coast Unified Air Quality Management District.

Date of Government Version: 11/30/2016
Date Data Arrived at EDR: 04/19/2019
Date Made Active in Reports: 05/01/2023
Number of Days to Update: 1473

Source: North Coast Unified Air Quality Management District
Telephone: 707-443-3093
Last EDR Contact: 08/21/2024
Next Scheduled EDR Contact: 09/11/2023
Data Release Frequency: Varies

DRYCLEAN SANTA BARB: Santa Barbara County Air Pollution Control District Drycleaner Facility Listing
A listing of drycleaner facility locations, for the Santa Barbara County Air Pollution Control District.

Date of Government Version: 02/19/2019
Date Data Arrived at EDR: 04/17/2019
Date Made Active in Reports: 05/01/2023
Number of Days to Update: 1475

Source: Santa Barbara County Air Pollution Control District
Telephone: 805-961-8867
Last EDR Contact: 08/21/2024
Next Scheduled EDR Contact: 09/11/2023
Data Release Frequency: Varies

DRYCLEAN TEHAMA: Tehama County Air Pollution Control District Drycleaner Facility Listing
A listing of drycleaner facility locations, for the Tehama County Air Pollution Control District.

Date of Government Version: 04/24/2019
Date Data Arrived at EDR: 04/24/2019
Date Made Active in Reports: 05/01/2023
Number of Days to Update: 1468

Source: Tehama County Air Pollution Control District
Telephone: 530-527-3717
Last EDR Contact: 08/21/2024
Next Scheduled EDR Contact: 09/11/2023
Data Release Frequency: Varies

DRYCLEAN SOUTH COAST: South Coast Air Quality Management District Drycleaner Listing
A listing of dry cleaners in the South Coast Air Quality Management District

Date of Government Version: 11/14/2024
Date Data Arrived at EDR: 11/15/2024
Date Made Active in Reports: 02/05/2025
Number of Days to Update: 82

Source: South Coast Air Quality Management District
Telephone: 909-396-3211
Last EDR Contact: 02/12/2025
Next Scheduled EDR Contact: 06/02/2025
Data Release Frequency: Varies

DRYCLEAN SHASTA: Shasta County Air Quality Management District District Drycleaner Facility Listing
A listing of drycleaner facility locations, for the Shasta County Air Quality Management District.

Date of Government Version: 08/29/2024
Date Data Arrived at EDR: 09/05/2024
Date Made Active in Reports: 11/13/2024
Number of Days to Update: 69

Source: Shasta County Air Quality Management District
Telephone: 530-225-5674
Last EDR Contact: 08/21/2024
Next Scheduled EDR Contact: 09/11/2023
Data Release Frequency: Varies

EMI: Emissions Inventory Data
Toxics and criteria pollutant emissions data collected by the ARB and local air pollution agencies.

Date of Government Version: 12/31/2022
Date Data Arrived at EDR: 06/11/2024
Date Made Active in Reports: 09/03/2024
Number of Days to Update: 84

Source: California Air Resources Board
Telephone: 916-322-2990
Last EDR Contact: 03/11/2025
Next Scheduled EDR Contact: 06/23/2025
Data Release Frequency: Varies

ENF: Enforcement Action Listing
A listing of Water Board Enforcement Actions. Formal is everything except Oral/Verbal Communication, Notice of Violation, Expedited Payment Letter, and Staff Enforcement Letter.

Date of Government Version: 01/13/2025
Date Data Arrived at EDR: 01/14/2025
Date Made Active in Reports: 03/28/2025
Number of Days to Update: 73

Source: State Water Resoruces Control Board
Telephone: 916-445-9379
Last EDR Contact: 01/14/2025
Next Scheduled EDR Contact: 04/28/2025
Data Release Frequency: Varies

FIN ASSURANCE 1: Financial Assurance Information Listing
Financial Assurance information

Date of Government Version: 01/09/2025
Date Data Arrived at EDR: 01/14/2025
Date Made Active in Reports: 03/28/2025
Number of Days to Update: 73

Source: Department of Toxic Substances Control
Telephone: 916-255-3628
Last EDR Contact: 01/09/2025
Next Scheduled EDR Contact: 04/28/2025
Data Release Frequency: Varies

FIN ASSURANCE 2: Financial Assurance Information Listing
A listing of financial assurance information for solid waste facilities. Financial assurance is intended to ensure that resources are available to pay for the cost of closure, post-closure care, and corrective measures if the owner or operator of a regulated facility is unable or unwilling to pay.

Date of Government Version: 11/06/2024
Date Data Arrived at EDR: 11/08/2024
Date Made Active in Reports: 01/31/2025
Number of Days to Update: 84

Source: California Integrated Waste Management Board
Telephone: 916-341-6066
Last EDR Contact: 01/30/2025
Next Scheduled EDR Contact: 05/19/2025
Data Release Frequency: Varies

ICE: Inspection, Compliance and Enforcement
Contains data pertaining to the Permitted Facilities with Inspections / Enforcements sites tracked in Envirostor.

Date of Government Version: 11/08/2024
Date Data Arrived at EDR: 11/08/2024
Date Made Active in Reports: 02/03/2025
Number of Days to Update: 87

Source: Department of Toxic Subsances Control
Telephone: 877-786-9427
Last EDR Contact: 02/11/2025
Next Scheduled EDR Contact: 05/26/2025
Data Release Frequency: Quarterly

HIST CORTESE: Hazardous Waste & Substance Site List

The sites for the list are designated by the State Water Resource Control Board [LUST], the Integrated Waste Board [SWF/LS], and the Department of Toxic Substances Control [CALSITES]. This listing is no longer updated by the state agency.

Date of Government Version: 04/01/2001
Date Data Arrived at EDR: 01/22/2009
Date Made Active in Reports: 04/08/2009
Number of Days to Update: 76

Source: Department of Toxic Substances Control
Telephone: 916-323-3400
Last EDR Contact: 01/22/2009
Next Scheduled EDR Contact: N/A
Data Release Frequency: No Update Planned

HWP: EnviroStor Permitted Facilities Listing

Detailed information on permitted hazardous waste facilities and corrective action ("cleanups") tracked in EnviroStor.

Date of Government Version: 11/08/2024
Date Data Arrived at EDR: 11/08/2024
Date Made Active in Reports: 02/03/2025
Number of Days to Update: 87

Source: Department of Toxic Substances Control
Telephone: 916-323-3400
Last EDR Contact: 02/11/2025
Next Scheduled EDR Contact: 05/26/2025
Data Release Frequency: Quarterly

HWT: Registered Hazardous Waste Transporter Database

A listing of hazardous waste transporters. In California, unless specifically exempted, it is unlawful for any person to transport hazardous wastes unless the person holds a valid registration issued by DTSC. A hazardous waste transporter registration is valid for one year and is assigned a unique registration number.

Date of Government Version: 12/27/2024
Date Data Arrived at EDR: 12/27/2024
Date Made Active in Reports: 03/13/2025
Number of Days to Update: 76

Source: Department of Toxic Substances Control
Telephone: 916-440-7145
Last EDR Contact: 04/01/2025
Next Scheduled EDR Contact: 07/14/2025
Data Release Frequency: Quarterly

HWTS: Hazardous Waste Tracking System

DTSC maintains the Hazardous Waste Tracking System that stores ID number information since the early 1980s and manifest data since 1993. The system collects both manifest copies from the generator and destination facility.

Date of Government Version: 07/19/2024
Date Data Arrived at EDR: 07/30/2024
Date Made Active in Reports: 08/28/2024
Number of Days to Update: 29

Source: Department of Toxic Substances Control
Telephone: 916-324-2444
Last EDR Contact: 03/31/2025
Next Scheduled EDR Contact: 07/14/2025
Data Release Frequency: Varies

HAZNET: Facility and Manifest Data

Facility and Manifest Data. The data is extracted from the copies of hazardous waste manifests received each year by the DTSC. The annual volume of manifests is typically 700,000 - 1,000,000 annually, representing approximately 350,000 - 500,000 shipments. Data are from the manifests submitted without correction, and therefore many contain some invalid values for data elements such as generator ID, TSD ID, waste category, and disposal method. This database begins with calendar year 1993.

Date of Government Version: 12/31/2024
Date Data Arrived at EDR: 01/03/2025
Date Made Active in Reports: 03/19/2025
Number of Days to Update: 75

Source: California Environmental Protection Agency
Telephone: 916-255-1136
Last EDR Contact: 04/01/2025
Next Scheduled EDR Contact: 07/14/2025
Data Release Frequency: Annually

MINES: Mines Site Location Listing
A listing of mine site locations from the Office of Mine Reclamation.

Date of Government Version: 12/02/2024
Date Data Arrived at EDR: 12/03/2024
Date Made Active in Reports: 02/24/2025
Number of Days to Update: 83

Source: Department of Conservation
Telephone: 916-322-1080
Last EDR Contact: 03/04/2025
Next Scheduled EDR Contact: 06/16/2025
Data Release Frequency: Quarterly

MWMP: Medical Waste Management Program Listing
The Medical Waste Management Program (MWMP) ensures the proper handling and disposal of medical waste by permitting and inspecting medical waste Offsite Treatment Facilities (PDF) and Transfer Stations (PDF) throughout the state. MWMP also oversees all Medical Waste Transporters.

Date of Government Version: 10/07/2024
Date Data Arrived at EDR: 11/20/2024
Date Made Active in Reports: 02/13/2025
Number of Days to Update: 85

Source: Department of Public Health
Telephone: 916-558-1784
Last EDR Contact: 02/25/2025
Next Scheduled EDR Contact: 06/09/2025
Data Release Frequency: Varies

NPDES: NPDES Permits Listing
A listing of NPDES permits, including stormwater.

Date of Government Version: 11/04/2024
Date Data Arrived at EDR: 11/05/2024
Date Made Active in Reports: 01/31/2025
Number of Days to Update: 87

Source: State Water Resources Control Board
Telephone: 916-445-9379
Last EDR Contact: 02/04/2025
Next Scheduled EDR Contact: 05/19/2025
Data Release Frequency: Quarterly

PEST LIC: Pesticide Regulation Licenses Listing
A listing of licenses and certificates issued by the Department of Pesticide Regulation. The DPR issues licenses and/or certificates to: Persons and businesses that apply or sell pesticides; Pest control dealers and brokers; Persons who advise on agricultural pesticide applications.

Date of Government Version: 11/20/2024
Date Data Arrived at EDR: 11/20/2024
Date Made Active in Reports: 02/13/2025
Number of Days to Update: 85

Source: Department of Pesticide Regulation
Telephone: 916-445-4038
Last EDR Contact: 02/25/2025
Next Scheduled EDR Contact: 06/09/2025
Data Release Frequency: Quarterly

PROC: Certified Processors Database
A listing of certified processors.

Date of Government Version: 12/02/2024
Date Data Arrived at EDR: 12/03/2024
Date Made Active in Reports: 02/24/2025
Number of Days to Update: 83

Source: Department of Conservation
Telephone: 916-323-3836
Last EDR Contact: 03/04/2025
Next Scheduled EDR Contact: 06/16/2025
Data Release Frequency: Quarterly

NOTIFY 65: Proposition 65 Records
Listings of all Proposition 65 incidents reported to counties by the State Water Resources Control Board and the Regional Water Quality Control Board. This database is no longer updated by the reporting agency.

Date of Government Version: 09/05/2024
Date Data Arrived at EDR: 09/06/2024
Date Made Active in Reports: 11/13/2024
Number of Days to Update: 68

Source: State Water Resources Control Board
Telephone: 916-445-3846
Last EDR Contact: 03/05/2025
Next Scheduled EDR Contact: 06/23/2025
Data Release Frequency: No Update Planned

SAN JOSE HAZMAT: Hazardous Material Facilities
Hazardous material facilities, including underground storage tank sites.

Date of Government Version: 11/03/2020
Date Data Arrived at EDR: 11/05/2020
Date Made Active in Reports: 01/26/2021
Number of Days to Update: 82

Source: City of San Jose Fire Department
Telephone: 408-535-7694
Last EDR Contact: 01/22/2025
Next Scheduled EDR Contact: 05/12/2025
Data Release Frequency: Annually

UIC: UIC Listing
A listing of wells identified as underground injection wells, in the California Oil and Gas Wells database.

Date of Government Version: 12/02/2024
Date Data Arrived at EDR: 12/03/2024
Date Made Active in Reports: 02/25/2025
Number of Days to Update: 84

Source: Deaprtment of Conservation
Telephone: 916-445-2408
Last EDR Contact: 03/04/2025
Next Scheduled EDR Contact: 06/16/2025
Data Release Frequency: Varies

UIC GEO: Underground Injection Control Sites (GEOTRACKER)
Underground control injection sites

Date of Government Version: 02/24/2025
Date Data Arrived at EDR: 02/24/2025
Date Made Active in Reports: 02/26/2025
Number of Days to Update: 2

Source: State Water Resource Control Board
Telephone: 866-480-1028
Last EDR Contact: 02/24/2025
Next Scheduled EDR Contact: 06/16/2025
Data Release Frequency: Varies

WASTEWATER PITS: Oil Wastewater Pits Listing
Water officials discovered that oil producers have been dumping chemical-laden wastewater into hundreds of unlined pits that are operating without proper permits. Inspections completed by the Central Valley Regional Water Quality Control Board revealed the existence of previously unidentified waste sites. The water boards review found that more than one-third of the region's active disposal pits are operating without permission.

Date of Government Version: 02/11/2021
Date Data Arrived at EDR: 07/01/2021
Date Made Active in Reports: 09/29/2021
Number of Days to Update: 90

Source: RWQCB, Central Valley Region
Telephone: 559-445-5577
Last EDR Contact: 04/03/2025
Next Scheduled EDR Contact: 07/14/2025
Data Release Frequency: Varies

WDS: Waste Discharge System
Sites which have been issued waste discharge requirements.

Date of Government Version: 06/19/2007
Date Data Arrived at EDR: 06/20/2007
Date Made Active in Reports: 06/29/2007
Number of Days to Update: 9

Source: State Water Resources Control Board
Telephone: 916-341-5227
Last EDR Contact: 02/05/2025
Next Scheduled EDR Contact: 05/26/2025
Data Release Frequency: No Update Planned

WIP: Well Investigation Program Case List
Well Investigation Program case in the San Gabriel and San Fernando Valley area.

Date of Government Version: 07/03/2009
Date Data Arrived at EDR: 07/21/2009
Date Made Active in Reports: 08/03/2009
Number of Days to Update: 13

Source: Los Angeles Water Quality Control Board
Telephone: 213-576-6726
Last EDR Contact: 03/12/2025
Next Scheduled EDR Contact: 06/30/2025
Data Release Frequency: No Update Planned

MILITARY PRIV SITES: Military Privatized Sites (GEOTRACKER)
Military privatized sites

Date of Government Version: 02/24/2025
Date Data Arrived at EDR: 02/24/2025
Date Made Active in Reports: 02/26/2025
Number of Days to Update: 2

Source: State Water Resources Control Board
Telephone: 866-480-1028
Last EDR Contact: 02/24/2025
Next Scheduled EDR Contact: 06/16/2025
Data Release Frequency: Varies

PROJECT: Project Sites (GEOTRACKER)
Projects sites

Date of Government Version: 02/24/2025
Date Data Arrived at EDR: 02/24/2025
Date Made Active in Reports: 02/26/2025
Number of Days to Update: 2

Source: State Water Resources Control Board
Telephone: 866-480-1028
Last EDR Contact: 02/24/2025
Next Scheduled EDR Contact: 06/16/2025
Data Release Frequency: Varies

WDR: Waste Discharge Requirements Listing
In general, the Waste Discharge Requirements (WDRs) Program (sometimes also referred to as the "Non Chapter 15 (Non 15) Program") regulates point discharges that are exempt pursuant to Subsection 20090 of Title 27 and not subject to the Federal Water Pollution Control Act. Exemptions from Title 27 may be granted for nine categories of discharges (e.g., sewage, wastewater, etc.) that meet, and continue to meet, the preconditions listed for each specific exemption. The scope of the WDRs Program also includes the discharge of wastes classified as inert, pursuant to section 20230 of Title 27.

Date of Government Version: 12/02/2024
Date Data Arrived at EDR: 12/03/2024
Date Made Active in Reports: 02/25/2025
Number of Days to Update: 84

Source: State Water Resources Control Board
Telephone: 916-341-5810
Last EDR Contact: 03/04/2025
Next Scheduled EDR Contact: 06/16/2025
Data Release Frequency: Quarterly

CIWQS: California Integrated Water Quality System
The California Integrated Water Quality System (CIWQS) is a computer system used by the State and Regional Water Quality Control Boards to track information about places of environmental interest, manage permits and other orders, track inspections, and manage violations and enforcement activities.

Date of Government Version: 11/20/2024
Date Data Arrived at EDR: 11/20/2024
Date Made Active in Reports: 02/12/2025
Number of Days to Update: 84

Source: State Water Resources Control Board
Telephone: 866-794-4977
Last EDR Contact: 02/25/2025
Next Scheduled EDR Contact: 06/09/2025
Data Release Frequency: Varies

CERS: CalEPA Regulated Site Portal Data
The CalEPA Regulated Site Portal database combines data about environmentally regulated sites and facilities in California into a single database. It combines data from a variety of state and federal databases, and provides an overview of regulated activities across the spectrum of environmental programs for any given location in California. These activities include hazardous materials and waste, state and federal cleanups, impacted ground and surface waters, and toxic materials

Date of Government Version: 01/12/2025
Date Data Arrived at EDR: 01/14/2025
Date Made Active in Reports: 03/28/2025
Number of Days to Update: 73

Source: California Environmental Protection Agency
Telephone: 916-323-2514
Last EDR Contact: 01/14/2025
Next Scheduled EDR Contact: 04/28/2025
Data Release Frequency: Varies

NON-CASE INFO: Non-Case Information Sites (GEOTRACKER)
Non-Case Information sites

Date of Government Version: 02/24/2025
Date Data Arrived at EDR: 02/24/2025
Date Made Active in Reports: 02/26/2025
Number of Days to Update: 2

Source: State Water Resources Control Board
Telephone: 866-480-1028
Last EDR Contact: 02/24/2025
Next Scheduled EDR Contact: 06/16/2025
Data Release Frequency: Varies

OTHER OIL GAS: Other Oil & Gas Projects Sites (GEOTRACKER)
Other Oil & Gas Projects sites

Date of Government Version: 02/24/2025
Date Data Arrived at EDR: 02/24/2025
Date Made Active in Reports: 02/26/2025
Number of Days to Update: 2

Source: State Water Resources Control Board
Telephone: 866-480-1028
Last EDR Contact: 02/24/2025
Next Scheduled EDR Contact: 06/16/2025
Data Release Frequency: Varies

PROD WATER PONDS: Produced Water Ponds Sites (GEOTRACKER)
Produced water ponds sites

Date of Government Version: 02/24/2025
Date Data Arrived at EDR: 02/24/2025
Date Made Active in Reports: 02/26/2025
Number of Days to Update: 2

Source: State Water Resources Control Board
Telephone: 866-480-1028
Last EDR Contact: 02/24/2025
Next Scheduled EDR Contact: 06/16/2025
Data Release Frequency: Varies

SAMPLING POINT: Sampling Point ? Public Sites (GEOTRACKER)
Sampling point - public sites

Date of Government Version: 02/24/2025
Date Data Arrived at EDR: 02/24/2025
Date Made Active in Reports: 02/26/2025
Number of Days to Update: 2

Source: State Water Resources Control Board
Telephone: 866-480-1028
Last EDR Contact: 02/24/2025
Next Scheduled EDR Contact: 06/16/2025
Data Release Frequency: Varies

WELL STIM PROJ: Well Stimulation Project (GEOTRACKER)
Includes areas of groundwater monitoring plans, a depiction of the monitoring network, and the facilities, boundaries, and subsurface characteristics of the oilfield and the features (oil and gas wells, produced water ponds, UIC wells, water supply wells, etc?) being monitored

Date of Government Version: 02/24/2025
Date Data Arrived at EDR: 02/24/2025
Date Made Active in Reports: 02/26/2025
Number of Days to Update: 2

Source: State Water Resources Control Board
Telephone: 866-480-1028
Last EDR Contact: 02/24/2025
Next Scheduled EDR Contact: 06/16/2025
Data Release Frequency: Varies

EDR HIGH RISK HISTORICAL RECORDS

EDR Exclusive Records

EDR MGP: EDR Proprietary Manufactured Gas Plants
The EDR Proprietary Manufactured Gas Plant Database includes records of coal gas plants (manufactured gas plants) compiled by EDR's researchers. Manufactured gas sites were used in the United States from the 1800's to 1950's to produce a gas that could be distributed and used as fuel. These plants used whale oil, rosin, coal, or a mixture of coal, oil, and water that also produced a significant amount of waste. Many of the byproducts of the gas production, such as coal tar (oily waste containing volatile and non-volatile chemicals), sludges, oils and other compounds are potentially hazardous to human health and the environment. The byproduct from this process was frequently disposed of directly at the plant site and can remain or spread slowly, serving as a continuous source of soil and groundwater contamination.

Date of Government Version: N/A
Date Data Arrived at EDR: N/A
Date Made Active in Reports: N/A
Number of Days to Update: N/A

Source: EDR, Inc.
Telephone: N/A
Last EDR Contact: N/A
Next Scheduled EDR Contact: N/A
Data Release Frequency: No Update Planned

EDR Hist Auto: EDR Exclusive Historical Auto Stations
EDR has searched selected national collections of business directories and has collected listings of potential gas station/filling station/service station sites that were available to EDR researchers. EDR's review was limited to those categories of sources that might, in EDR's opinion, include gas station/filling station/service station establishments. The categories reviewed included, but were not limited to gas, gas station, gasoline station, filling station, auto, automobile repair, auto service station, service station, etc. This database falls within a category of information EDR classifies as "High Risk Historical Records", or HRHR. EDR's HRHR effort presents unique and sometimes proprietary data about past sites and operations that typically create environmental concerns, but may not show up in current government records searches.

Date of Government Version: N/A
Date Data Arrived at EDR: N/A
Date Made Active in Reports: N/A
Number of Days to Update: N/A

Source: EDR, Inc.
Telephone: N/A
Last EDR Contact: N/A
Next Scheduled EDR Contact: N/A
Data Release Frequency: Varies

EDR Hist Cleaner: EDR Exclusive Historical Cleaners

EDR has searched selected national collections of business directories and has collected listings of potential dry cleaner sites that were available to EDR researchers. EDR's review was limited to those categories of sources that might, in EDR's opinion, include dry cleaning establishments. The categories reviewed included, but were not limited to dry cleaners, cleaners, laundry, laundromat, cleaning/laundry, wash & dry etc. This database falls within a category of information EDR classifies as "High Risk Historical Records", or HRHR. EDR's HRHR effort presents unique and sometimes proprietary data about past sites and operations that typically create environmental concerns, but may not show up in current government records searches.

Date of Government Version: N/A
Date Data Arrived at EDR: N/A
Date Made Active in Reports: N/A
Number of Days to Update: N/A

Source: EDR, Inc.
Telephone: N/A
Last EDR Contact: N/A
Next Scheduled EDR Contact: N/A
Data Release Frequency: Varies

EDR RECOVERED GOVERNMENT ARCHIVES

Exclusive Recovered Govt. Archives

RGA LF: Recovered Government Archive Solid Waste Facilities List

The EDR Recovered Government Archive Landfill database provides a list of landfills derived from historical databases and includes many records that no longer appear in current government lists. Compiled from Records formerly available from the Department of Resources Recycling and Recovery in California.

Date of Government Version: N/A
Date Data Arrived at EDR: 07/01/2013
Date Made Active in Reports: 01/13/2014
Number of Days to Update: 196

Source: Department of Resources Recycling and Recovery
Telephone: N/A
Last EDR Contact: 06/01/2012
Next Scheduled EDR Contact: N/A
Data Release Frequency: Varies

RGA LUST: Recovered Government Archive Leaking Underground Storage Tank

The EDR Recovered Government Archive Leaking Underground Storage Tank database provides a list of LUST incidents derived from historical databases and includes many records that no longer appear in current government lists. Compiled from Records formerly available from the State Water Resources Control Board in California.

Date of Government Version: N/A
Date Data Arrived at EDR: 07/01/2013
Date Made Active in Reports: 12/30/2013
Number of Days to Update: 182

Source: State Water Resources Control Board
Telephone: N/A
Last EDR Contact: 06/01/2012
Next Scheduled EDR Contact: N/A
Data Release Frequency: Varies

COUNTY RECORDS

ALAMEDA COUNTY:

CS ALAMEDA: Contaminated Sites

A listing of contaminated sites overseen by the Toxic Release Program (oil and groundwater contamination from chemical releases and spills) and the Leaking Underground Storage Tank Program (soil and ground water contamination from leaking petroleum USTs).

Date of Government Version: 01/09/2019
Date Data Arrived at EDR: 01/11/2019
Date Made Active in Reports: 03/05/2019
Number of Days to Update: 53

Source: Alameda County Environmental Health Services
Telephone: 510-567-6700
Last EDR Contact: 03/26/2025
Next Scheduled EDR Contact: 07/14/2025
Data Release Frequency: Semi-Annually

UST ALAMEDA: Underground Tanks
Underground storage tank sites located in Alameda county.

Date of Government Version: 12/26/2023
Date Data Arrived at EDR: 12/26/2023
Date Made Active in Reports: 03/19/2024
Number of Days to Update: 84

Source: Alameda County Environmental Health Services
Telephone: 510-567-6700
Last EDR Contact: 03/26/2025
Next Scheduled EDR Contact: 07/14/2025
Data Release Frequency: Semi-Annually

AMADOR COUNTY:

CUPA AMADOR: CUPA Facility List
Cupa Facility List

Date of Government Version: 04/27/2023
Date Data Arrived at EDR: 04/27/2023
Date Made Active in Reports: 07/13/2023
Number of Days to Update: 77

Source: Amador County Environmental Health
Telephone: 209-223-6439
Last EDR Contact: 01/22/2025
Next Scheduled EDR Contact: 05/12/2025
Data Release Frequency: Varies

BUTTE COUNTY:

CUPA BUTTE: CUPA Facility Listing
Cupa facility list.

Date of Government Version: 04/21/2017
Date Data Arrived at EDR: 04/25/2017
Date Made Active in Reports: 08/09/2017
Number of Days to Update: 106

Source: Public Health Department
Telephone: 530-538-7149
Last EDR Contact: 03/26/2025
Next Scheduled EDR Contact: 07/14/2025
Data Release Frequency: No Update Planned

CALVERAS COUNTY:

CUPA CALVERAS: CUPA Facility Listing
Cupa Facility Listing

Date of Government Version: 12/16/2024
Date Data Arrived at EDR: 12/18/2024
Date Made Active in Reports: 03/05/2025
Number of Days to Update: 77

Source: Calveras County Environmental Health
Telephone: 209-754-6399
Last EDR Contact: 03/12/2025
Next Scheduled EDR Contact: 06/30/2025
Data Release Frequency: Quarterly

COLUSA COUNTY:

CUPA COLUSA: CUPA Facility List
Cupa facility list.

Date of Government Version: 04/06/2020
Date Data Arrived at EDR: 04/23/2020
Date Made Active in Reports: 07/10/2020
Number of Days to Update: 78

Source: Health & Human Services
Telephone: 530-458-0396
Last EDR Contact: 01/22/2025
Next Scheduled EDR Contact: 05/12/2025
Data Release Frequency: Semi-Annually

CONTRA COSTA COUNTY:

SL CONTRA COSTA: Site List
List includes sites from the underground tank, hazardous waste generator and business plan/2185 programs.

Date of Government Version: 01/16/2025
Date Data Arrived at EDR: 01/22/2025
Date Made Active in Reports: 04/03/2025
Number of Days to Update: 71

Source: Contra Costa Health Services Department
Telephone: 925-646-2286
Last EDR Contact: 01/15/2025
Next Scheduled EDR Contact: 05/05/2025
Data Release Frequency: Semi-Annually

DEL NORTE COUNTY:

CUPA DEL NORTE: CUPA Facility List
Cupa Facility list

Date of Government Version: 02/05/2024
Date Data Arrived at EDR: 02/08/2024
Date Made Active in Reports: 04/26/2024
Number of Days to Update: 78

Source: Del Norte County Environmental Health Division
Telephone: 707-465-0426
Last EDR Contact: 01/15/2025
Next Scheduled EDR Contact: 05/05/2025
Data Release Frequency: Varies

EL DORADO COUNTY:

CUPA EL DORADO: CUPA Facility List
CUPA facility list.

Date of Government Version: 08/08/2022
Date Data Arrived at EDR: 08/09/2022
Date Made Active in Reports: 09/01/2022
Number of Days to Update: 23

Source: El Dorado County Environmental Management Department
Telephone: 530-621-6623
Last EDR Contact: 01/15/2025
Next Scheduled EDR Contact: 05/05/2025
Data Release Frequency: Varies

FRESNO COUNTY:

CUPA FRESNO: CUPA Resources List
Certified Unified Program Agency. CUPA's are responsible for implementing a unified hazardous materials and hazardous waste management regulatory program. The agency provides oversight of businesses that deal with hazardous materials, operate underground storage tanks or aboveground storage tanks.

Date of Government Version: 06/28/2021
Date Data Arrived at EDR: 12/21/2021
Date Made Active in Reports: 03/03/2022
Number of Days to Update: 72

Source: Dept. of Community Health
Telephone: 559-445-3271
Last EDR Contact: 03/19/2025
Next Scheduled EDR Contact: 07/07/2025
Data Release Frequency: Semi-Annually

GLENN COUNTY:

CUPA GLENN: CUPA Facility List
Cupa facility list

Date of Government Version: 01/22/2018
Date Data Arrived at EDR: 01/24/2018
Date Made Active in Reports: 03/14/2018
Number of Days to Update: 49

Source: Glenn County Air Pollution Control District
Telephone: 830-934-6500
Last EDR Contact: 01/08/2025
Next Scheduled EDR Contact: 04/28/2025
Data Release Frequency: No Update Planned

HUMBOLDT COUNTY:

CUPA HUMBOLDT: CUPA Facility List
CUPA facility list.

Date of Government Version: 08/12/2021
Date Data Arrived at EDR: 08/12/2021
Date Made Active in Reports: 11/08/2021
Number of Days to Update: 88

Source: Humboldt County Environmental Health
Telephone: N/A
Last EDR Contact: 02/05/2025
Next Scheduled EDR Contact: 05/26/2025
Data Release Frequency: Semi-Annually

IMPERIAL COUNTY:

CUPA IMPERIAL: CUPA Facility List
Cupa facility list.

Date of Government Version: 01/09/2025
Date Data Arrived at EDR: 01/14/2025
Date Made Active in Reports: 03/28/2025
Number of Days to Update: 73

Source: San Diego Border Field Office
Telephone: 760-339-2777
Last EDR Contact: 01/09/2025
Next Scheduled EDR Contact: 04/28/2025
Data Release Frequency: Varies

INYO COUNTY:

CUPA INYO: CUPA Facility List
Cupa facility list.

Date of Government Version: 04/02/2018
Date Data Arrived at EDR: 04/03/2018
Date Made Active in Reports: 06/14/2018
Number of Days to Update: 72

Source: Inyo County Environmental Health Services
Telephone: 760-878-0238
Last EDR Contact: 02/05/2025
Next Scheduled EDR Contact: 05/26/2025
Data Release Frequency: Varies

KERN COUNTY:

CUPA KERN: CUPA Facility List
A listing of sites included in the Kern County Hazardous Material Business Plan.

Date of Government Version: 01/27/2025
Date Data Arrived at EDR: 01/29/2025
Date Made Active in Reports: 01/31/2025
Number of Days to Update: 2

Source: Kern County Public Health
Telephone: 661-321-3000
Last EDR Contact: 01/22/2025
Next Scheduled EDR Contact: 05/12/2025
Data Release Frequency: Varies

UST KERN: Underground Storage Tank Sites & Tank Listing
Kern County Sites and Tanks Listing.

Date of Government Version: 01/27/2025
Date Data Arrived at EDR: 01/29/2025
Date Made Active in Reports: 01/31/2025
Number of Days to Update: 2

Source: Kern County Environment Health Services Department
Telephone: 661-862-8700
Last EDR Contact: 01/22/2025
Next Scheduled EDR Contact: 05/12/2025
Data Release Frequency: Quarterly

KINGS COUNTY:

CUPA KINGS: CUPA Facility List
A listing of sites included in the county's Certified Unified Program Agency database. California's Secretary for Environmental Protection established the unified hazardous materials and hazardous waste regulatory program as required by chapter 6.11 of the California Health and Safety Code. The Unified Program consolidates the administration, permits, inspections, and enforcement activities.

Date of Government Version: 12/03/2020
Date Data Arrived at EDR: 01/26/2021
Date Made Active in Reports: 04/14/2021
Number of Days to Update: 78

Source: Kings County Department of Public Health
Telephone: 559-584-1411
Last EDR Contact: 02/05/2025
Next Scheduled EDR Contact: 05/26/2025
Data Release Frequency: Varies

LAKE COUNTY:

CUPA LAKE: CUPA Facility List
Cupa facility list

Date of Government Version: 10/31/2024
Date Data Arrived at EDR: 11/01/2024
Date Made Active in Reports: 01/17/2025
Number of Days to Update: 77

Source: Lake County Environmental Health
Telephone: 707-263-1164
Last EDR Contact: 04/02/2025
Next Scheduled EDR Contact: 07/21/2025
Data Release Frequency: Varies

LASSEN COUNTY:

CUPA LASSEN: CUPA Facility List
Cupa facility list

Date of Government Version: 07/31/2020
Date Data Arrived at EDR: 08/21/2020
Date Made Active in Reports: 11/09/2020
Number of Days to Update: 80

Source: Lassen County Environmental Health
Telephone: 530-251-8528
Last EDR Contact: 01/08/2025
Next Scheduled EDR Contact: 04/28/2025
Data Release Frequency: Varies

LOS ANGELES COUNTY:

AOCONCERN: Key Areas of Concerns in Los Angeles County
San Gabriel Valley areas where VOC contamination is at or above the MCL as designated by region 9 EPA office. Date of Government Version: 3/30/2009 Exide Site area is a cleanup plan of lead-impacted soil surrounding the former Exide Facility as designated by the DTSC. Date of Government Version: 7/17/2017

Date of Government Version: 03/30/2009
Date Data Arrived at EDR: 03/31/2009
Date Made Active in Reports: 10/23/2009
Number of Days to Update: 206

Source: N/A
Telephone: N/A
Last EDR Contact: 03/05/2025
Next Scheduled EDR Contact: 06/23/2025
Data Release Frequency: No Update Planned

HMS LOS ANGELES: HMS: Street Number List
Industrial Waste and Underground Storage Tank Sites.

Date of Government Version: 01/21/2025
Date Data Arrived at EDR: 01/23/2025
Date Made Active in Reports: 04/03/2025
Number of Days to Update: 70

Source: Department of Public Works
Telephone: 626-458-3517
Last EDR Contact: 03/26/2025
Next Scheduled EDR Contact: 07/14/2025
Data Release Frequency: Semi-Annually

LF LOS ANGELES: List of Solid Waste Facilities
Solid Waste Facilities in Los Angeles County.

Date of Government Version: 01/06/2025
Date Data Arrived at EDR: 01/07/2025
Date Made Active in Reports: 03/19/2025
Number of Days to Update: 71

Source: La County Department of Public Works
Telephone: 818-458-5185
Last EDR Contact: 01/07/2025
Next Scheduled EDR Contact: 04/21/2025
Data Release Frequency: Varies

LF LOS ANGELES CITY: City of Los Angeles Landfills
Landfills owned and maintained by the City of Los Angeles.

Date of Government Version: 12/31/2023
Date Data Arrived at EDR: 10/03/2024
Date Made Active in Reports: 12/17/2024
Number of Days to Update: 75

Source: Engineering & Construction Division
Telephone: 213-473-7869
Last EDR Contact: 04/02/2025
Next Scheduled EDR Contact: 07/21/2025
Data Release Frequency: Varies

LOS ANGELES AST: Active & Inactive AST Inventory
A listing of active & inactive above ground petroleum storage tank site locations, located in the City of Los Angeles.

Date of Government Version: 06/01/2019
Date Data Arrived at EDR: 06/25/2019
Date Made Active in Reports: 08/22/2019
Number of Days to Update: 58

Source: Los Angeles Fire Department
Telephone: 213-978-3800
Last EDR Contact: 03/12/2025
Next Scheduled EDR Contact: 06/30/2025
Data Release Frequency: Varies

LOS ANGELES CO LF METHANE: Methane Producing Landfills
This data was created on April 30, 2012 to represent known disposal sites in Los Angeles County that may produce and emanate methane gas. The shapefile contains disposal sites within Los Angeles County that once accepted degradable refuse material. Information used to create this data was extracted from a landfill survey performed by County Engineers (Major Waste System Map, 1973) as well as historical records from CalRecycle, Regional Water Quality Control Board, and Los Angeles County Department of Public Health

Date of Government Version: 05/14/2024
Date Data Arrived at EDR: 07/09/2024
Date Made Active in Reports: 09/27/2024
Number of Days to Update: 80

Source: Los Angeles County Department of Public Works
Telephone: 626-458-6973
Last EDR Contact: 01/09/2025
Next Scheduled EDR Contact: 04/21/2025
Data Release Frequency: No Update Planned

LOS ANGELES HM: Active & Inactive Hazardous Materials Inventory
A listing of active & inactive hazardous materials facility locations, located in the City of Los Angeles.

Date of Government Version: 12/03/2024
Date Data Arrived at EDR: 12/11/2024
Date Made Active in Reports: 03/04/2025
Number of Days to Update: 83

Source: Los Angeles Fire Department
Telephone: 213-978-3800
Last EDR Contact: 03/18/2025
Next Scheduled EDR Contact: 06/30/2025
Data Release Frequency: Varies

LOS ANGELES UST: Active & Inactive UST Inventory
A listing of active & inactive underground storage tank site locations and underground storage tank historical sites, located in the City of Los Angeles.

Date of Government Version: 12/03/2024
Date Data Arrived at EDR: 12/11/2024
Date Made Active in Reports: 03/04/2025
Number of Days to Update: 83

Source: Los Angeles Fire Department
Telephone: 213-978-3800
Last EDR Contact: 03/18/2025
Next Scheduled EDR Contact: 06/30/2025
Data Release Frequency: Varies

SITE MIT LOS ANGELES: Site Mitigation LA County List
Industrial sites that have had some sort of spill or complaint.

Date of Government Version: 09/26/2024
Date Data Arrived at EDR: 01/14/2025
Date Made Active in Reports: 03/28/2025
Number of Days to Update: 73

Source: Community Health Services
Telephone: 323-890-7806
Last EDR Contact: 01/14/2025
Next Scheduled EDR Contact: 04/28/2025
Data Release Frequency: Annually

UST EL SEGUNDO: City of El Segundo Underground Storage Tank
Underground storage tank sites located in El Segundo city.

Date of Government Version: 01/21/2017
Date Data Arrived at EDR: 04/19/2017
Date Made Active in Reports: 05/10/2017
Number of Days to Update: 21

Source: City of El Segundo Fire Department
Telephone: 310-524-2236
Last EDR Contact: 04/02/2025
Next Scheduled EDR Contact: 07/21/2025
Data Release Frequency: No Update Planned

UST LONG BEACH: City of Long Beach Underground Storage Tank
Underground storage tank sites located in the city of Long Beach.

Date of Government Version: 04/22/2019
Date Data Arrived at EDR: 04/23/2019
Date Made Active in Reports: 06/27/2019
Number of Days to Update: 65

Source: City of Long Beach Fire Department
Telephone: 562-570-2563
Last EDR Contact: 01/08/2025
Next Scheduled EDR Contact: 04/28/2025
Data Release Frequency: Varies

UST TORRANCE: City of Torrance Underground Storage Tank
Underground storage tank sites located in the city of Torrance.

Date of Government Version: 10/15/2024
Date Data Arrived at EDR: 10/17/2024
Date Made Active in Reports: 01/07/2025
Number of Days to Update: 82

Source: City of Torrance Fire Department
Telephone: 310-618-2973
Last EDR Contact: 01/09/2025
Next Scheduled EDR Contact: 04/28/2025
Data Release Frequency: Semi-Annually

MADERA COUNTY:

CUPA MADERA: CUPA Facility List
A listing of sites included in the county's Certified Unified Program Agency database. California's Secretary for Environmental Protection established the unified hazardous materials and hazardous waste regulatory program as required by chapter 6.11 of the California Health and Safety Code. The Unified Program consolidates the administration, permits, inspections, and enforcement activities.

Date of Government Version: 08/10/2020
Date Data Arrived at EDR: 08/12/2020
Date Made Active in Reports: 10/23/2020
Number of Days to Update: 72

Source: Madera County Environmental Health
Telephone: 559-675-7823
Last EDR Contact: 02/05/2025
Next Scheduled EDR Contact: 05/26/2025
Data Release Frequency: Varies

MARIN COUNTY:

UST MARIN: Underground Storage Tank Sites
Currently permitted USTs in Marin County.

Date of Government Version: 09/26/2018
Date Data Arrived at EDR: 10/04/2018
Date Made Active in Reports: 11/02/2018
Number of Days to Update: 29

Source: Public Works Department Waste Management
Telephone: 415-473-6647
Last EDR Contact: 03/19/2025
Next Scheduled EDR Contact: 07/07/2025
Data Release Frequency: Semi-Annually

MENDOCINO COUNTY:

UST MENDOCINO: Mendocino County UST Database
A listing of underground storage tank locations in Mendocino County.

Date of Government Version: 09/22/2021
Date Data Arrived at EDR: 11/18/2021
Date Made Active in Reports: 11/22/2021
Number of Days to Update: 4

Source: Department of Public Health
Telephone: 707-463-4466
Last EDR Contact: 02/12/2025
Next Scheduled EDR Contact: 06/02/2025
Data Release Frequency: Annually

MERCED COUNTY:

CUPA MERCED: CUPA Facility List
CUPA facility list.

Date of Government Version: 10/08/2024
Date Data Arrived at EDR: 10/09/2024
Date Made Active in Reports: 10/31/2024
Number of Days to Update: 22

Source: Merced County Environmental Health
Telephone: 209-381-1094
Last EDR Contact: 02/05/2025
Next Scheduled EDR Contact: 05/26/2025
Data Release Frequency: Varies

MONO COUNTY:

CUPA MONO: CUPA Facility List
CUPA Facility List

Date of Government Version: 02/22/2021
Date Data Arrived at EDR: 03/02/2021
Date Made Active in Reports: 05/19/2021
Number of Days to Update: 78

Source: Mono County Health Department
Telephone: 760-932-5580
Last EDR Contact: 02/12/2025
Next Scheduled EDR Contact: 06/02/2025
Data Release Frequency: Varies

MONTEREY COUNTY:

CUPA MONTEREY: CUPA Facility Listing
CUPA Program listing from the Environmental Health Division.

Date of Government Version: 01/10/2025
Date Data Arrived at EDR: 01/14/2025
Date Made Active in Reports: 02/20/2025
Number of Days to Update: 37

Source: Monterey County Health Department
Telephone: 831-796-1297
Last EDR Contact: 03/19/2025
Next Scheduled EDR Contact: 07/07/2025
Data Release Frequency: Varies

NAPA COUNTY:

LUST NAPA: Sites With Reported Contamination
A listing of leaking underground storage tank sites located in Napa county.

Date of Government Version: 01/09/2017
Date Data Arrived at EDR: 01/11/2017
Date Made Active in Reports: 03/02/2017
Number of Days to Update: 50

Source: Napa County Department of Environmental Management
Telephone: 707-253-4269
Last EDR Contact: 02/12/2025
Next Scheduled EDR Contact: 06/02/2025
Data Release Frequency: No Update Planned

UST NAPA: Closed and Operating Underground Storage Tank Sites
Underground storage tank sites located in Napa county.

Date of Government Version: 09/05/2019
Date Data Arrived at EDR: 09/09/2019
Date Made Active in Reports: 10/31/2019
Number of Days to Update: 52

Source: Napa County Department of Environmental Management
Telephone: 707-253-4269
Last EDR Contact: 02/12/2025
Next Scheduled EDR Contact: 06/02/2025
Data Release Frequency: No Update Planned

NEVADA COUNTY:

CUPA NEVADA: CUPA Facility List
CUPA facility list.

Date of Government Version: 01/27/2025
Date Data Arrived at EDR: 01/27/2025
Date Made Active in Reports: 02/03/2025
Number of Days to Update: 7

Source: Community Development Agency
Telephone: 530-265-1467
Last EDR Contact: 01/15/2025
Next Scheduled EDR Contact: 05/05/2025
Data Release Frequency: Varies

ORANGE COUNTY:

IND_SITE ORANGE: List of Industrial Site Cleanups Orange County
Petroleum and non-petroleum spills.

Date of Government Version: 10/31/2024
Date Data Arrived at EDR: 10/31/2024
Date Made Active in Reports: 01/24/2025
Number of Days to Update: 85

Source: Health Care Agency
Telephone: 714-834-3446
Last EDR Contact: 01/27/2025
Next Scheduled EDR Contact: 05/12/2025
Data Release Frequency: Annually

LUST ORANGE: List of Underground Storage Tank Cleanups
Orange County Underground Storage Tank Cleanups (LUST).

Date of Government Version: 10/31/2024
Date Data Arrived at EDR: 10/31/2024
Date Made Active in Reports: 01/24/2025
Number of Days to Update: 85

Source: Health Care Agency
Telephone: 714-834-3446
Last EDR Contact: 01/27/2025
Next Scheduled EDR Contact: 05/12/2025
Data Release Frequency: Quarterly

UST ORANGE: List of Underground Storage Tank Facilities
Orange County Underground Storage Tank Facilities (UST).

Date of Government Version: 02/05/2025
Date Data Arrived at EDR: 02/06/2025
Date Made Active in Reports: 03/14/2025
Number of Days to Update: 36

Source: Health Care Agency
Telephone: 714-834-3446
Last EDR Contact: 01/27/2025
Next Scheduled EDR Contact: 05/12/2025
Data Release Frequency: Quarterly

PLACER COUNTY:

MS PLACER: Master List of Facilities
List includes aboveground tanks, underground tanks and cleanup sites.

Date of Government Version: 11/19/2024
Date Data Arrived at EDR: 11/20/2024
Date Made Active in Reports: 02/13/2025
Number of Days to Update: 85

Source: Placer County Health and Human Services
Telephone: 530-745-2363
Last EDR Contact: 02/19/2025
Next Scheduled EDR Contact: 06/09/2025
Data Release Frequency: Semi-Annually

PLUMAS COUNTY:

CUPA PLUMAS: CUPA Facility List
Plumas County CUPA Program facilities.

Date of Government Version: 03/31/2019
Date Data Arrived at EDR: 04/23/2019
Date Made Active in Reports: 06/26/2019
Number of Days to Update: 64

Source: Plumas County Environmental Health
Telephone: 530-283-6355
Last EDR Contact: 01/08/2025
Next Scheduled EDR Contact: 04/28/2025
Data Release Frequency: Varies

RIVERSIDE COUNTY:

LUST RIVERSIDE: Listing of Underground Tank Cleanup Sites
Riverside County Underground Storage Tank Cleanup Sites (LUST).

Date of Government Version: 06/11/2024
Date Data Arrived at EDR: 06/12/2024
Date Made Active in Reports: 06/27/2024
Number of Days to Update: 15

Source: Department of Environmental Health
Telephone: 951-358-5055
Last EDR Contact: 03/05/2025
Next Scheduled EDR Contact: 06/23/2025
Data Release Frequency: Quarterly

UST RIVERSIDE: Underground Storage Tank Tank List
Underground storage tank sites located in Riverside county.

Date of Government Version: 12/05/2024
Date Data Arrived at EDR: 12/05/2024
Date Made Active in Reports: 12/31/2024
Number of Days to Update: 26

Source: Department of Environmental Health
Telephone: 951-358-5055
Last EDR Contact: 03/05/2025
Next Scheduled EDR Contact: 06/23/2025
Data Release Frequency: Quarterly

SACRAMENTO COUNTY:

CS SACRAMENTO: Toxic Site Clean-Up List
List of sites where unauthorized releases of potentially hazardous materials have occurred.

Date of Government Version: 11/07/2022
Date Data Arrived at EDR: 12/21/2022
Date Made Active in Reports: 03/16/2023
Number of Days to Update: 85

Source: Sacramento County Environmental Management
Telephone: 916-875-8406
Last EDR Contact: 03/19/2025
Next Scheduled EDR Contact: 07/07/2025
Data Release Frequency: Quarterly

ML SACRAMENTO: Master Hazardous Materials Facility List
Any business that has hazardous materials on site - hazardous material storage sites, underground storage tanks, waste generators.

Date of Government Version: 11/07/2022
Date Data Arrived at EDR: 12/09/2022
Date Made Active in Reports: 03/01/2023
Number of Days to Update: 82

Source: Sacramento County Environmental Management
Telephone: 916-875-8406
Last EDR Contact: 03/19/2025
Next Scheduled EDR Contact: 07/07/2025
Data Release Frequency: Quarterly

SAN BENITO COUNTY:

CUPA SAN BENITO: CUPA Facility List
Cupa facility list

Date of Government Version: 10/25/2024
Date Data Arrived at EDR: 10/29/2024
Date Made Active in Reports: 01/17/2025
Number of Days to Update: 80

Source: San Benito County Environmental Health
Telephone: N/A
Last EDR Contact: 01/22/2025
Next Scheduled EDR Contact: 05/12/2025
Data Release Frequency: Varies

SAN BERNARDINO COUNTY:

PERMITS SAN BERNARDINO: Hazardous Material Permits
This listing includes underground storage tanks, medical waste handlers/generators, hazardous materials handlers, hazardous waste generators, and waste oil generators/handlers.

Date of Government Version: 12/12/2024
Date Data Arrived at EDR: 12/16/2024
Date Made Active in Reports: 03/05/2025
Number of Days to Update: 79

Source: San Bernardino County Fire Department Hazardous Materials Division
Telephone: 909-387-3041
Last EDR Contact: 03/05/2025
Next Scheduled EDR Contact: 05/12/2025
Data Release Frequency: Quarterly

SAN DIEGO COUNTY:

HMMD SAN DIEGO: Hazardous Materials Management Division Database
The database includes: HE58 - This report contains the business name, site address, business phone number, establishment 'H' permit number, type of permit, and the business status. HE17 - In addition to providing the same information provided in the HE58 listing, HE17 provides inspection dates, violations received by the establishment, hazardous waste generated, the quantity, method of storage, treatment/disposal of waste and the hauler, and information on underground storage tanks. Unauthorized Release List - Includes a summary of environmental contamination cases in San Diego County (underground tank cases, non-tank cases, groundwater contamination, and soil contamination are included.)

Date of Government Version: 11/20/2024
Date Data Arrived at EDR: 11/20/2024
Date Made Active in Reports: 02/13/2025
Number of Days to Update: 85

Source: Hazardous Materials Management Division
Telephone: 619-338-2268
Last EDR Contact: 02/25/2025
Next Scheduled EDR Contact: 06/09/2025
Data Release Frequency: Quarterly

LF SAN DIEGO: Solid Waste Facilities
San Diego County Solid Waste Facilities.

Date of Government Version: 10/01/2024
Date Data Arrived at EDR: 01/15/2025
Date Made Active in Reports: 03/28/2025
Number of Days to Update: 72

Source: Department of Health Services
Telephone: 619-338-2209
Last EDR Contact: 01/09/2025
Next Scheduled EDR Contact: 04/28/2025
Data Release Frequency: Varies

SAN DIEGO CO LOP: Local Oversight Program Listing
A listing of all LOP release sites that are or were under the County of San Diego's jurisdiction. Included are closed or transferred cases, open cases, and cases that did not have a case type indicated. The cases without a case type are mostly complaints; however, some of them could be LOP cases.

Date of Government Version: 07/22/2021
Date Data Arrived at EDR: 10/19/2021
Date Made Active in Reports: 01/13/2022
Number of Days to Update: 86

Source: Department of Environmental Health
Telephone: 858-505-6874
Last EDR Contact: 01/09/2025
Next Scheduled EDR Contact: 04/28/2025
Data Release Frequency: Varies

SAN DIEGO CO SAM: Environmental Case Listing
The listing contains all underground tank release cases and projects pertaining to properties contaminated with hazardous substances that are actively under review by the Site Assessment and Mitigation Program.

Date of Government Version: 03/23/2010
Date Data Arrived at EDR: 06/15/2010
Date Made Active in Reports: 07/09/2010
Number of Days to Update: 24

Source: San Diego County Department of Environmental Health
Telephone: 619-338-2371
Last EDR Contact: 02/19/2025
Next Scheduled EDR Contact: 06/09/2025
Data Release Frequency: No Update Planned

SAN FRANCISCO COUNTY:

CUPA SAN FRANCISCO CO: CUPA Facility Listing
Cupa facilities

Date of Government Version: 10/28/2024
Date Data Arrived at EDR: 10/30/2024
Date Made Active in Reports: 01/21/2025
Number of Days to Update: 83

Source: San Francisco County Department of Environmental Health
Telephone: 415-252-3896
Last EDR Contact: 01/23/2025
Next Scheduled EDR Contact: 05/12/2025
Data Release Frequency: Varies

LUST SAN FRANCISCO: Local Oversite Facilities
A listing of leaking underground storage tank sites located in San Francisco county.

Date of Government Version: 09/19/2008
Date Data Arrived at EDR: 09/19/2008
Date Made Active in Reports: 09/29/2008
Number of Days to Update: 10

Source: Department Of Public Health San Francisco County
Telephone: 415-252-3920
Last EDR Contact: 01/22/2025
Next Scheduled EDR Contact: 05/12/2025
Data Release Frequency: No Update Planned

UST SAN FRANCISCO: Underground Storage Tank Information
Underground storage tank sites located in San Francisco county.

Date of Government Version: 10/28/2024
Date Data Arrived at EDR: 10/30/2024
Date Made Active in Reports: 01/24/2025
Number of Days to Update: 86

Source: Department of Public Health
Telephone: 415-252-3920
Last EDR Contact: 01/23/2025
Next Scheduled EDR Contact: 05/12/2025
Data Release Frequency: Quarterly

SAN FRANCISO COUNTY:

SAN FRANCISCO MAHER: Maher Ordinance Property Listing
a listing of properties that fall within a Maher Ordinance, for all of San Francisco

Date of Government Version: 01/12/2025
Date Data Arrived at EDR: 01/14/2025
Date Made Active in Reports: 04/02/2025
Number of Days to Update: 78

Source: San Francisco Planning
Telephone: 628-652-7483
Last EDR Contact: 01/14/2025
Next Scheduled EDR Contact: 04/28/2025
Data Release Frequency: Varies

SAN JOAQUIN COUNTY:

UST SAN JOAQUIN: San Joaquin Co. UST
A listing of underground storage tank locations in San Joaquin county.

Date of Government Version: 06/22/2018
Date Data Arrived at EDR: 06/26/2018
Date Made Active in Reports: 07/11/2018
Number of Days to Update: 15

Source: Environmental Health Department
Telephone: N/A
Last EDR Contact: 03/05/2025
Next Scheduled EDR Contact: 06/23/2025
Data Release Frequency: Semi-Annually

SAN LUIS OBISPO COUNTY:

CUPA SAN LUIS OBISPO: CUPA Facility List
Cupa Facility List.

Date of Government Version: 11/12/2024
Date Data Arrived at EDR: 11/13/2024
Date Made Active in Reports: 02/06/2025
Number of Days to Update: 85

Source: San Luis Obispo County Public Health Department
Telephone: 805-781-5596
Last EDR Contact: 02/05/2025
Next Scheduled EDR Contact: 05/26/2025
Data Release Frequency: Varies

SAN MATEO COUNTY:

BI SAN MATEO: Business Inventory
List includes Hazardous Materials Business Plan, hazardous waste generators, and underground storage tanks.

Date of Government Version: 02/20/2020
Date Data Arrived at EDR: 02/20/2020
Date Made Active in Reports: 04/24/2020
Number of Days to Update: 64

Source: San Mateo County Environmental Health Services Division
Telephone: 650-363-1921
Last EDR Contact: 03/06/2025
Next Scheduled EDR Contact: 06/16/2025
Data Release Frequency: Annually

LUST SAN MATEO: Fuel Leak List
A listing of leaking underground storage tank sites located in San Mateo county.

Date of Government Version: 03/29/2019
Date Data Arrived at EDR: 03/29/2019
Date Made Active in Reports: 05/29/2019
Number of Days to Update: 61

Source: San Mateo County Environmental Health Services Division
Telephone: 650-363-1921
Last EDR Contact: 02/26/2025
Next Scheduled EDR Contact: 06/16/2025
Data Release Frequency: Semi-Annually

SANTA BARBARA COUNTY:

CUPA SANTA BARBARA: CUPA Facility Listing
CUPA Program Listing from the Environmental Health Services division.

Date of Government Version: 09/08/2011
Date Data Arrived at EDR: 09/09/2011
Date Made Active in Reports: 10/07/2011
Number of Days to Update: 28

Source: Santa Barbara County Public Health Department
Telephone: 805-686-8167
Last EDR Contact: 02/05/2025
Next Scheduled EDR Contact: 05/26/2025
Data Release Frequency: No Update Planned

SANTA CLARA COUNTY:

CUPA SANTA CLARA: Cupa Facility List
Cupa facility list

Date of Government Version: 11/18/2024
Date Data Arrived at EDR: 11/19/2024
Date Made Active in Reports: 02/12/2025
Number of Days to Update: 85

Source: Department of Environmental Health
Telephone: 408-918-1973
Last EDR Contact: 02/05/2025
Next Scheduled EDR Contact: 05/26/2025
Data Release Frequency: Varies

HIST LUST SANTA CLARA: HIST LUST - Fuel Leak Site Activity Report
A listing of open and closed leaking underground storage tanks. This listing is no longer updated by the county. Leaking underground storage tanks are now handled by the Department of Environmental Health.

Date of Government Version: 03/29/2005
Date Data Arrived at EDR: 03/30/2005
Date Made Active in Reports: 04/21/2005
Number of Days to Update: 22

Source: Santa Clara Valley Water District
Telephone: 408-265-2600
Last EDR Contact: 03/23/2009
Next Scheduled EDR Contact: 06/22/2009
Data Release Frequency: No Update Planned

LUST SANTA CLARA: LOP Listing
A listing of leaking underground storage tanks located in Santa Clara county.

Date of Government Version: 03/03/2014
Date Data Arrived at EDR: 03/05/2014
Date Made Active in Reports: 03/18/2014
Number of Days to Update: 13

Source: Department of Environmental Health
Telephone: 408-918-3417
Last EDR Contact: 02/12/2025
Next Scheduled EDR Contact: 06/02/2025
Data Release Frequency: No Update Planned

SANTA CRUZ COUNTY:

CUPA SANTA CRUZ: CUPA Facility List
CUPA facility listing.

Date of Government Version: 01/21/2017
Date Data Arrived at EDR: 02/22/2017
Date Made Active in Reports: 05/23/2017
Number of Days to Update: 90

Source: Santa Cruz County Environmental Health
Telephone: 831-464-2761
Last EDR Contact: 02/05/2025
Next Scheduled EDR Contact: 05/26/2025
Data Release Frequency: Varies

SITE MIT SANTA CRUZ: Site Mitigation Santa Cruz County List
Sites may become contaminated with toxic chemicals through illegal dumping or disposal, from leaking underground storage tanks, or through industrial or commercial activities.The goal of the site mitigation program is to protect the public health and the environment while facilitating completion of contaminated site clean-up projects in a timely manner.

Date of Government Version: 12/03/2018
Date Data Arrived at EDR: 06/23/2023
Date Made Active in Reports: 07/13/2023
Number of Days to Update: 20

Source: Santa Cruz Environmental Health Services
Telephone: 831-454-2761
Last EDR Contact: 02/05/2025
Next Scheduled EDR Contact: 05/26/2025
Data Release Frequency: Varies

SHASTA COUNTY:

CUPA SHASTA: CUPA Facility List
Cupa Facility List.

Date of Government Version: 06/15/2017
Date Data Arrived at EDR: 06/19/2017
Date Made Active in Reports: 08/09/2017
Number of Days to Update: 51

Source: Shasta County Department of Resource Management
Telephone: 530-225-5789
Last EDR Contact: 02/05/2025
Next Scheduled EDR Contact: 05/26/2025
Data Release Frequency: Varies

SOLANO COUNTY:

LUST SOLANO: Leaking Underground Storage Tanks
A listing of leaking underground storage tank sites located in Solano county.

Date of Government Version: 06/04/2019
Date Data Arrived at EDR: 06/06/2019
Date Made Active in Reports: 08/13/2019
Number of Days to Update: 68

Source: Solano County Department of Environmental Management
Telephone: 707-784-6770
Last EDR Contact: 02/12/2025
Next Scheduled EDR Contact: 06/02/2025
Data Release Frequency: Quarterly

UST SOLANO: Underground Storage Tanks
Underground storage tank sites located in Solano county.

Date of Government Version: 09/15/2021
Date Data Arrived at EDR: 09/16/2021
Date Made Active in Reports: 12/09/2021
Number of Days to Update: 84

Source: Solano County Department of Environmental Management
Telephone: 707-784-6770
Last EDR Contact: 02/12/2025
Next Scheduled EDR Contact: 06/02/2025
Data Release Frequency: Quarterly

SONOMA COUNTY:

CUPA SONOMA: Cupa Facility List
Cupa Facility list

Date of Government Version: 07/02/2021
Date Data Arrived at EDR: 07/06/2021
Date Made Active in Reports: 07/14/2021
Number of Days to Update: 8

Source: County of Sonoma Fire & Emergency Services Department
Telephone: 707-565-1174
Last EDR Contact: 03/12/2025
Next Scheduled EDR Contact: 06/30/2025
Data Release Frequency: Varies

LUST SONOMA: Leaking Underground Storage Tank Sites
A listing of leaking underground storage tank sites located in Sonoma county.

Date of Government Version: 06/30/2021
Date Data Arrived at EDR: 06/30/2021
Date Made Active in Reports: 09/24/2021
Number of Days to Update: 86

Source: Department of Health Services
Telephone: 707-565-6565
Last EDR Contact: 03/12/2025
Next Scheduled EDR Contact: 06/30/2025
Data Release Frequency: Quarterly

STANISLAUS COUNTY:

CUPA STANISLAUS: CUPA Facility List
Cupa facility list

Date of Government Version: 02/08/2022
Date Data Arrived at EDR: 02/10/2022
Date Made Active in Reports: 05/04/2022
Number of Days to Update: 83

Source: Stanislaus County Department of Ennvironmental Protection
Telephone: 209-525-6751
Last EDR Contact: 04/02/2025
Next Scheduled EDR Contact: 07/21/2025
Data Release Frequency: Varies

SUTTER COUNTY:

UST SUTTER: Underground Storage Tanks
Underground storage tank sites located in Sutter county.

Date of Government Version: 11/05/2024
Date Data Arrived at EDR: 11/20/2024
Date Made Active in Reports: 02/13/2025
Number of Days to Update: 85

Source: Sutter County Environmental Health Services
Telephone: 530-822-7500
Last EDR Contact: 02/12/2025
Next Scheduled EDR Contact: 06/02/2025
Data Release Frequency: Semi-Annually

TEHAMA COUNTY:

CUPA TEHAMA: CUPA Facility List
Cupa facilities

Date of Government Version: 08/27/2024
Date Data Arrived at EDR: 08/28/2024
Date Made Active in Reports: 11/12/2024
Number of Days to Update: 76

Source: Tehama County Department of Environmental Health
Telephone: 530-527-8020
Last EDR Contact: 02/05/2025
Next Scheduled EDR Contact: 05/12/2025
Data Release Frequency: Varies

TRINITY COUNTY:

CUPA TRINITY: CUPA Facility List
Cupa facility list

Date of Government Version: 01/09/2025
Date Data Arrived at EDR: 01/14/2025
Date Made Active in Reports: 03/28/2025
Number of Days to Update: 73

Source: Department of Toxic Substances Control
Telephone: 760-352-0381
Last EDR Contact: 01/09/2025
Next Scheduled EDR Contact: 04/28/2025
Data Release Frequency: Varies

TULARE COUNTY:

CUPA TULARE: CUPA Facility List
Cupa program facilities

Date of Government Version: 10/07/2022
Date Data Arrived at EDR: 10/07/2022
Date Made Active in Reports: 12/21/2022
Number of Days to Update: 75

Source: Tulare County Environmental Health Services Division
Telephone: 559-624-7400
Last EDR Contact: 01/22/2025
Next Scheduled EDR Contact: 05/12/2025
Data Release Frequency: Varies

TUOLUMNE COUNTY:

CUPA TUOLUMNE: CUPA Facility List
Cupa facility list

Date of Government Version: 04/23/2018
Date Data Arrived at EDR: 04/25/2018
Date Made Active in Reports: 06/25/2018
Number of Days to Update: 61

Source: Divison of Environmental Health
Telephone: 209-533-5633
Last EDR Contact: 01/08/2025
Next Scheduled EDR Contact: 04/28/2025
Data Release Frequency: Varies

VENTURA COUNTY:

BWT VENTURA: Business Plan, Hazardous Waste Producers, and Operating Underground Tanks
The BWT list indicates by site address whether the Environmental Health Division has Business Plan (B), Waste Producer (W), and/or Underground Tank (T) information.

Date of Government Version: 11/21/2024
Date Data Arrived at EDR: 01/21/2025
Date Made Active in Reports: 04/03/2025
Number of Days to Update: 72

Source: Ventura County Environmental Health Division
Telephone: 805-654-2813
Last EDR Contact: 01/13/2025
Next Scheduled EDR Contact: 04/28/2025
Data Release Frequency: Quarterly

LF VENTURA: Inventory of Illegal Abandoned and Inactive Sites
Ventura County Inventory of Closed, Illegal Abandoned, and Inactive Sites.

Date of Government Version: 12/01/2011
Date Data Arrived at EDR: 12/01/2011
Date Made Active in Reports: 01/19/2012
Number of Days to Update: 49

Source: Environmental Health Division
Telephone: 805-654-2813
Last EDR Contact: 03/19/2025
Next Scheduled EDR Contact: 07/07/2025
Data Release Frequency: No Update Planned

LUST VENTURA: Listing of Underground Tank Cleanup Sites
Ventura County Underground Storage Tank Cleanup Sites (LUST).

Date of Government Version: 05/29/2008
Date Data Arrived at EDR: 06/24/2008
Date Made Active in Reports: 07/31/2008
Number of Days to Update: 37

Source: Environmental Health Division
Telephone: 805-654-2813
Last EDR Contact: 01/30/2025
Next Scheduled EDR Contact: 05/19/2025
Data Release Frequency: No Update Planned

MED WASTE VENTURA: Medical Waste Program List
To protect public health and safety and the environment from potential exposure to disease causing agents, the Environmental Health Division Medical Waste Program regulates the generation, handling, storage, treatment and disposal of medical waste throughout the County.

Date of Government Version: 07/02/2024
Date Data Arrived at EDR: 07/18/2024
Date Made Active in Reports: 07/23/2024
Number of Days to Update: 5

Source: Ventura County Resource Management Agency
Telephone: 805-654-2813
Last EDR Contact: 04/03/2025
Next Scheduled EDR Contact: 04/28/2025
Data Release Frequency: Quarterly

UST VENTURA: Underground Tank Closed Sites List
Ventura County Operating Underground Storage Tank Sites (UST)/Underground Tank Closed Sites List.

Date of Government Version: 08/27/2024
Date Data Arrived at EDR: 09/04/2024
Date Made Active in Reports: 11/13/2024
Number of Days to Update: 70

Source: Environmental Health Division
Telephone: 805-654-2813
Last EDR Contact: 03/04/2025
Next Scheduled EDR Contact: 06/16/2025
Data Release Frequency: Quarterly

YOLO COUNTY:

UST YOLO: Underground Storage Tank Comprehensive Facility Report
Underground storage tank sites located in Yolo county.

Date of Government Version: 03/19/2025
Date Data Arrived at EDR: 03/25/2025
Date Made Active in Reports: 03/28/2025
Number of Days to Update: 3

Source: Yolo County Department of Health
Telephone: 530-666-8646
Last EDR Contact: 03/19/2025
Next Scheduled EDR Contact: 07/07/2025
Data Release Frequency: Annually

YUBA COUNTY:

CUPA YUBA: CUPA Facility List
CUPA facility listing for Yuba County.

Date of Government Version: 01/17/2025
Date Data Arrived at EDR: 01/22/2025
Date Made Active in Reports: 04/03/2025
Number of Days to Update: 71

Source: Yuba County Environmental Health Department
Telephone: 530-749-7523
Last EDR Contact: 01/15/2025
Next Scheduled EDR Contact: 05/05/2025
Data Release Frequency: Varies

OTHER DATABASE(S)

Depending on the geographic area covered by this report, the data provided in these specialty databases may or may not be complete. For example, the existence of wetlands information data in a specific report does not mean that all wetlands in the area covered by the report are included. Moreover, the absence of any reported wetlands information does not necessarily mean that wetlands do not exist in the area covered by the report.

CT MANIFEST: Hazardous Waste Manifest Data
Facility and manifest data. Manifest is a document that lists and tracks hazardous waste from the generator through transporters to a tsd facility.

Date of Government Version: 11/04/2024
Date Data Arrived at EDR: 11/05/2024
Date Made Active in Reports: 01/27/2025
Number of Days to Update: 83

Source: Department of Energy & Environmental Protection
Telephone: 860-424-3375
Last EDR Contact: 02/04/2025
Next Scheduled EDR Contact: 05/19/2025
Data Release Frequency: No Update Planned

NJ MANIFEST: Manifest Information
Hazardous waste manifest information.

Date of Government Version: 12/31/2018
Date Data Arrived at EDR: 04/10/2019
Date Made Active in Reports: 05/16/2019
Number of Days to Update: 36

Source: Department of Environmental Protection
Telephone: N/A
Last EDR Contact: 03/27/2025
Next Scheduled EDR Contact: 07/14/2025
Data Release Frequency: Annually

NY MANIFEST: Facility and Manifest Data
Manifest is a document that lists and tracks hazardous waste from the generator through transporters to a TSD facility.

Date of Government Version: 12/31/2019
Date Data Arrived at EDR: 11/30/2023
Date Made Active in Reports: 12/01/2023
Number of Days to Update: 1

Source: Department of Environmental Conservation
Telephone: 518-402-8651
Last EDR Contact: 01/23/2025
Next Scheduled EDR Contact: 05/05/2025
Data Release Frequency: Quarterly

PA MANIFEST: Manifest Information
Hazardous waste manifest information.

Date of Government Version: 06/30/2018
Date Data Arrived at EDR: 07/19/2019
Date Made Active in Reports: 09/10/2019
Number of Days to Update: 53

Source: Department of Environmental Protection
Telephone: 717-783-8990
Last EDR Contact: 04/03/2025
Next Scheduled EDR Contact: 07/21/2025
Data Release Frequency: Annually

RI MANIFEST: Manifest information
Hazardous waste manifest information

Date of Government Version: 12/31/2020
Date Data Arrived at EDR: 11/30/2021
Date Made Active in Reports: 02/18/2022
Number of Days to Update: 80

Source: Department of Environmental Management
Telephone: 401-222-2797
Last EDR Contact: 02/06/2025
Next Scheduled EDR Contact: 05/26/2025
Data Release Frequency: Annually

WI MANIFEST: Manifest Information
Hazardous waste manifest information.

Date of Government Version: 05/31/2018
Date Data Arrived at EDR: 06/19/2019
Date Made Active in Reports: 09/03/2019
Number of Days to Update: 76

Source: Department of Natural Resources
Telephone: N/A
Last EDR Contact: 02/26/2025
Next Scheduled EDR Contact: 06/16/2025
Data Release Frequency: Annually

Oil/Gas Pipelines
Source: Endeavor Business Media
Petroleum Bundle (Crude Oil, Refined Products, Petrochemicals, Gas Liquids (LPG/NGL), and Specialty Gases (Miscellaneous)) N = Natural Gas Bundle (Natural Gas, Gas Liquids (LPG/NGL), and Specialty Gases (Miscellaneous)). This map includes information copyrighted by Endeavor Business Media. This information is provided on a best effort basis and Endeavor Business Media does not guarantee its accuracy nor warrant its fitness for any particular purpose. Such information has been reprinted with the permission of Endeavor Business Media.

Electric Power Transmission Line Data
Source: Endeavor Business Media
This map includes information copyrighted by Endeavor Business Media. This information is provided on a best effort basis and Endeavor Business Media does not guarantee its accuracy nor warrant its fitness for any particular purpose. Such information has been reprinted with the permission of Endeavor Business Media.

Sensitive Receptors: There are individuals deemed sensitive receptors due to their fragile immune systems and special sensitivity to environmental discharges. These sensitive receptors typically include the elderly, the sick, and children. While the location of all sensitive receptors cannot be determined, EDR indicates those buildings and facilities - schools, daycares, hospitals, medical centers, and nursing homes - where individuals who are sensitive receptors are likely to be located.

AHA Hospitals:
Source: American Hospital Association, Inc.
Telephone: 312-280-5991
The database includes a listing of hospitals based on the American Hospital Association's annual survey of hospitals.

Medical Centers: Provider of Services Listing
Source: Centers for Medicare & Medicaid Services
Telephone: 410-786-3000
A listing of hospitals with Medicare provider number, produced by Centers of Medicare & Medicaid Services, a federal agency within the U.S. Department of Health and Human Services.

Nursing Homes
Source: National Institutes of Health
Telephone: 301-594-6248
Information on Medicare and Medicaid certified nursing homes in the United States.
Public Schools
Source: National Center for Education Statistics
Telephone: 202-502-7300
The National Center for Education Statistics' primary database on elementary and secondary public education in the United States. It is a comprehensive, annual, national statistical database of all public elementary and secondary schools and school districts, which contains data that are comparable across all states.
Private Schools
Source: National Center for Education Statistics
Telephone: 202-502-7300
The National Center for Education Statistics' primary database on private school locations in the United States.
Daycare Centers: Licensed Facilities
Source: Department of Social Services
Telephone: 916-657-4041

Flood Zone Data: This data was obtained from the Federal Emergency Management Agency (FEMA). It depicts 100-year and 500-year flood zones as defined by FEMA. It includes the National Flood Hazard Layer (NFHL) which incorporates Flood Insurance Rate Map (FIRM) data and Q3 data from FEMA in areas not covered by NFHL.
Source: FEMA
Telephone: 877-336-2627
Date of Government Version: 2003, 2015

NWI: National Wetlands Inventory. This data, available in select counties across the country, was obtained by EDR in 2002, 2005, 2010 and 2015 from the U.S. Fish and Wildlife Service.

State Wetlands Data: Wetland Inventory
Source: Department of Fish and Wildlife
Telephone: 916-445-0411

Current USGS 7.5 Minute Topographic Map
Source: U.S. Geological Survey

STREET AND ADDRESS INFORMATION

© 2015 TomTom North America, Inc. All rights reserved. This material is proprietary and the subject of copyright protection and other intellectual property rights owned by or licensed to Tele Atlas North America, Inc. The use of this material is subject to the terms of a license agreement. You will be held liable for any unauthorized copying or disclosure of this material.

GEOCHECK ®- PHYSICAL SETTING SOURCE ADDENDUM

TARGET PROPERTY ADDRESS

6452 ADOBE CIR S
6452 ADOBE CIR S
IRVINE, CA 92617

TARGET PROPERTY COORDINATES

Latitude (North):	33.647219 - 33˚ 38’ 49.99’’
Longitude (West):	117.834594 - 117˚ 50’ 4.54’’
Universal Tranverse Mercator:	Zone 11
UTM X (Meters):	422607.1
UTM Y (Meters):	3723160.5
Elevation:	74 ft. above sea level

USGS TOPOGRAPHIC MAP

Target Property Map:	50006231 TUSTIN, CA
Version Date:	2022

EDR’s GeoCheck Physical Setting Source Addendum is provided to assist the environmental professional in forming an opinion about the impact of potential contaminant migration.

Assessment of the impact of contaminant migration generally has two principle investigative components:

1. Groundwater flow direction, and
2. Groundwater flow velocity.

Groundwater flow direction may be impacted by surface topography, hydrology, hydrogeology, characteristics of the soil, and nearby wells. Groundwater flow velocity is generally impacted by the nature of the geologic strata.

GEOCHECK® - PHYSICAL SETTING SOURCE SUMMARY

GROUNDWATER FLOW DIRECTION INFORMATION

Groundwater flow direction for a particular site is best determined by a qualified environmental professional using site-specific well data. If such data is not reasonably ascertainable, it may be necessary to rely on other sources of information, such as surface topographic information, hydrologic information, hydrogeologic data collected on nearby properties, and regional groundwater flow information (from deep aquifers).

TOPOGRAPHIC INFORMATION

Surface topography may be indicative of the direction of surficial groundwater flow. This information can be used to assist the environmental professional in forming an opinion about the impact of nearby contaminated properties or, should contamination exist on the target property, what downgradient sites might be impacted.

TARGET PROPERTY TOPOGRAPHY

General Topographic Gradient: General North

SURROUNDING TOPOGRAPHY: ELEVATION PROFILES

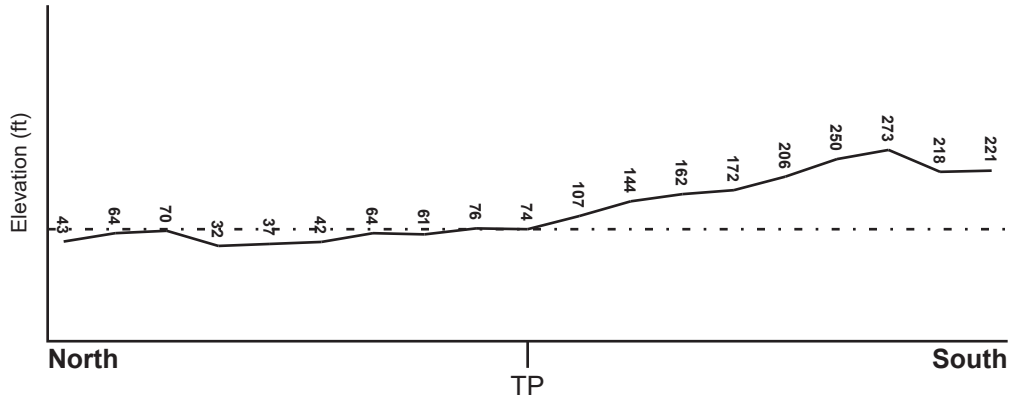

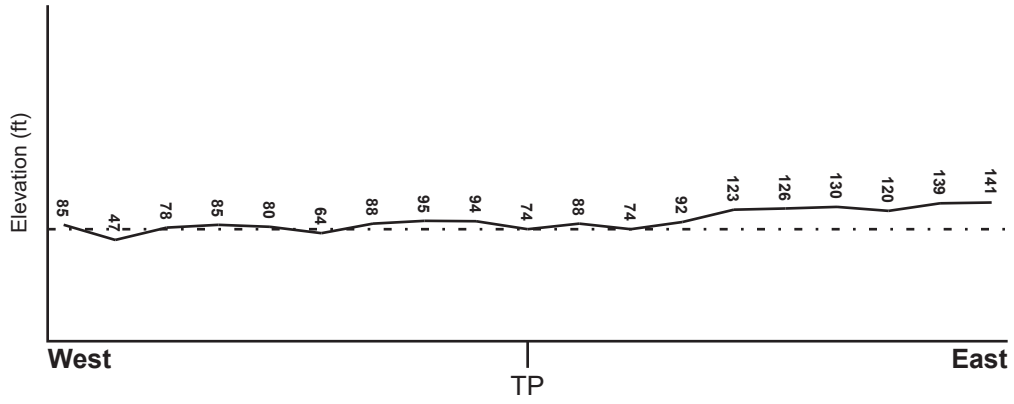

Target Property Elevation: 74 ft.

Source: Topography has been determined from the USGS 7.5' Digital Elevation Model and should be evaluated on a relative (not an absolute) basis. Relative elevation information between sites of close proximity should be field verified.

GEOCHECK® - PHYSICAL SETTING SOURCE SUMMARY

HYDROLOGIC INFORMATION

Surface water can act as a hydrologic barrier to groundwater flow. Such hydrologic information can be used to assist the environmental professional in forming an opinion about the impact of nearby contaminated properties or, should contamination exist on the target property, what downgradient sites might be impacted.

Refer to the Physical Setting Source Map following this summary for hydrologic information (major waterways and bodies of water).

FEMA FLOOD ZONE

Flood Plain Panel at Target Property	FEMA Source Type
06059C0289J	FEMA FIRM Flood data

Additional Panels in search area:	FEMA Source Type
06059C0286J	FEMA FIRM Flood data
06059C0287J	FEMA FIRM Flood data
06059C0288J	FEMA FIRM Flood data

NATIONAL WETLAND INVENTORY

NWI Quad at Target Property	NWI Electronic Data Coverage
TUSTIN	YES - refer to the Overview Map and Detail Map

HYDROGEOLOGIC INFORMATION

Hydrogeologic information obtained by installation of wells on a specific site can often be an indicator of groundwater flow direction in the immediate area. Such hydrogeologic information can be used to assist the environmental professional in forming an opinion about the impact of nearby contaminated properties or, should contamination exist on the target property, what downgradient sites might be impacted.

Site-Specific Hydrogeological Data*:

Search Radius:	1.25 miles
Status:	Not found

AQUIFLOW®

Search Radius: 1.000 Mile.

EDR has developed the AQUIFLOW Information System to provide data on the general direction of groundwater flow at specific points. EDR has reviewed reports submitted by environmental professionals to regulatory authorities at select sites and has extracted the date of the report, groundwater flow direction as determined hydrogeologically, and the depth to water table.

MAP ID	LOCATION FROM TP	GENERAL DIRECTION GROUNDWATER FLOW
Not Reported		

* ©1996 Site−specific hydrogeological data gathered by CERCLIS Alerts, Inc., Bainbridge Island, WA. All rights reserved. All of the information and opinions presented are those of the cited EPA report(s), which were completed under a Comprehensive Environmental Response Compensation and Liability Information System (CERCLIS) investigation.

GEOCHECK® - PHYSICAL SETTING SOURCE SUMMARY

GROUNDWATER FLOW VELOCITY INFORMATION

Groundwater flow velocity information for a particular site is best determined by a qualified environmental professional using site specific geologic and soil strata data. If such data are not reasonably ascertainable, it may be necessary to rely on other sources of information, including geologic age identification, rock stratigraphic unit and soil characteristics data collected on nearby properties and regional soil information. In general, contaminant plumes move more quickly through sandy-gravelly types of soils than silty-clayey types of soils.

GEOLOGIC INFORMATION IN GENERAL AREA OF TARGET PROPERTY

Geologic information can be used by the environmental professional in forming an opinion about the relative speed at which contaminant migration may be occurring.

ROCK STRATIGRAPHIC UNIT

Era:	Cenozoic
System:	Tertiary
Series:	Eocene
Code:	Te *(decoded above as Era, System & Series)*

GEOLOGIC AGE IDENTIFICATION

Category: Stratifed Sequence

Geologic Age and Rock Stratigraphic Unit Source: P.G. Schruben, R.E. Arndt and W.J. Bawiec, Geology of the Conterminous U.S. at 1:2,500,000 Scale - a digital representation of the 1974 P.B. King and H.M. Beikman Map, USGS Digital Data Series DDS - 11 (1994).

SSURGO SOIL MAP - 7951873.2s

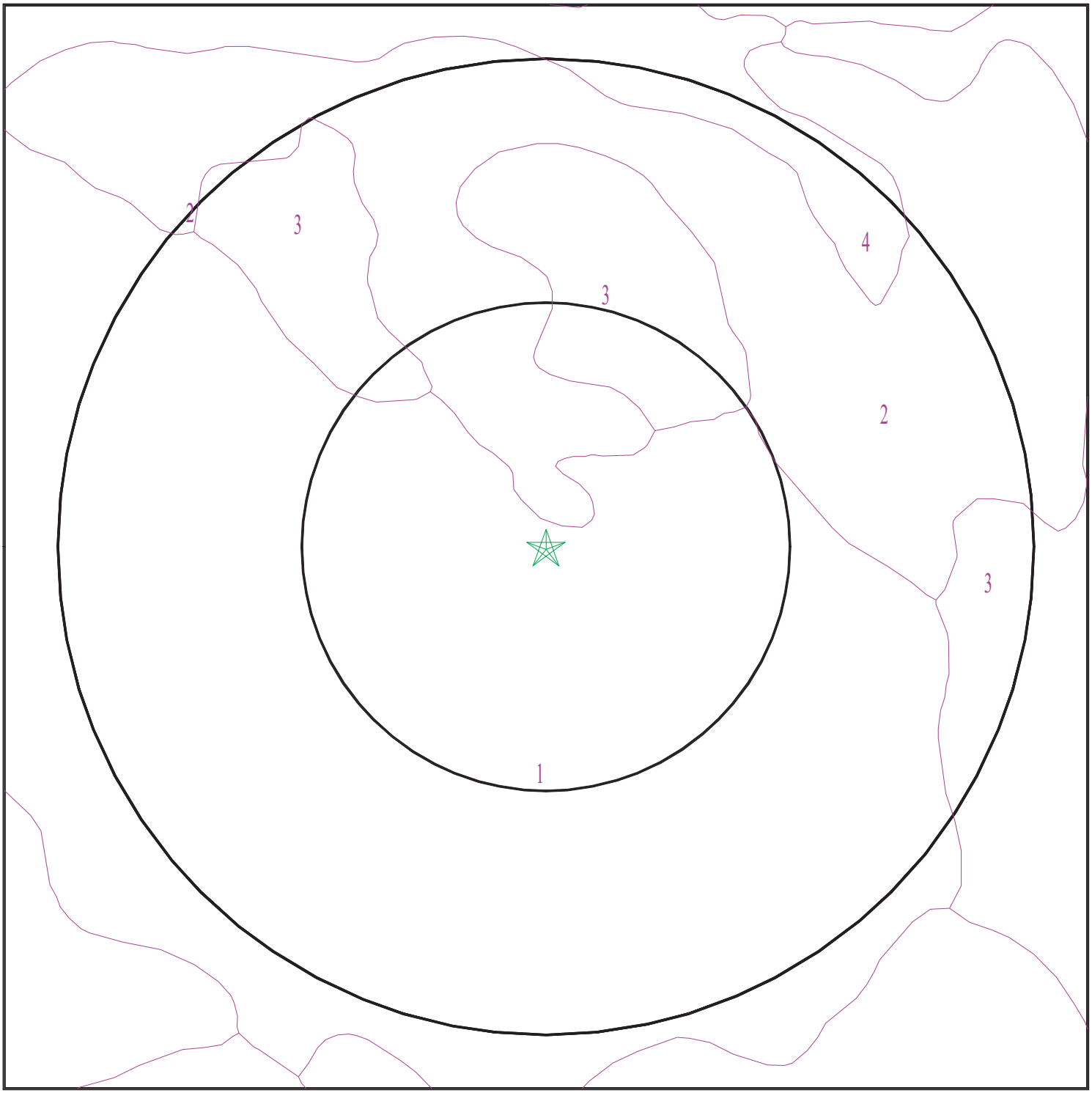

Target Property
SSURGO Soil
Water

0 1/16 1/8 1/4 Miles

N

SITE NAME:	6452 Adobe Cir S	CLIENT:	Kimley Horn & Associates, Inc.
ADDRESS:	6452 Adobe Cir S Irvine CA 92617	CONTACT:	Cassandra Bretschger
LAT/LONG:	33.647219 / 117.834594	INQUIRY #:	7951873.2s
		DATE:	April 08, 2025 5:20 pm

Copyright © 2025 EDR, Inc. © 2015 TomTom Rel. 2015.

GEOCHECK® - PHYSICAL SETTING SOURCE SUMMARY

DOMINANT SOIL COMPOSITION IN GENERAL AREA OF TARGET PROPERTY

The U.S. Department of Agriculture's (USDA) Soil Conservation Service (SCS) leads the National Cooperative Soil Survey (NCSS) and is responsible for collecting, storing, maintaining and distributing soil survey information for privately owned lands in the United States. A soil map in a soil survey is a representation of soil patterns in a landscape. The following information is based on Soil Conservation Service SSURGO data.

Soil Map ID: 1

Soil Component Name: BOSANKO

Soil Surface Texture: clay

Hydrologic Group: Class D - Very slow infiltration rates. Soils are clayey, have a high water table, or are shallow to an impervious layer.

Soil Drainage Class: Well drained

Hydric Status: Not hydric

Corrosion Potential - Uncoated Steel: High

Depth to Bedrock Min: > 0 inches

Depth to Watertable Min: > 0 inches

Soil Layer Information							
	Boundary			Classification		Saturated hydraulic conductivity micro m/sec	Soil Reaction (pH)
Layer	Upper	Lower	Soil Texture Class	AASHTO Group	Unified Soil		
1	0 inches	25 inches	clay	Not reported	Not reported	Max: Min:	Max: Min:
2	25 inches	37 inches	clay	Not reported	Not reported	Max: Min:	Max: Min:
3	37 inches	40 inches	weathered bedrock	Not reported	Not reported	Max: Min:	Max: Min:

Soil Map ID: 2

Soil Component Name: MYFORD

Soil Surface Texture: sandy loam

Hydrologic Group: Class D - Very slow infiltration rates. Soils are clayey, have a high water table, or are shallow to an impervious layer.

Soil Drainage Class: Moderately well drained

GEOCHECK® - PHYSICAL SETTING SOURCE SUMMARY

Hydric Status: Not hydric

Corrosion Potential - Uncoated Steel: High

Depth to Bedrock Min: > 0 inches

Depth to Watertable Min: > 0 inches

Soil Layer Information							
	Boundary			Classification		Saturated hydraulic conductivity micro m/sec	Soil Reaction (pH)
Layer	Upper	Lower	Soil Texture Class	AASHTO Group	Unified Soil		
1	0 inches	7 inches	sandy loam	Granular materials (35 pct. or less passing No. 200), Silty, or Clayey Gravel and Sand.	FINE-GRAINED SOILS, Silts and Clays (liquid limit less than 50%), Lean Clay. FINE-GRAINED SOILS, Silts and Clays (liquid limit less than 50%), silt.	Max: 14 Min: 4	Max: 6.5 Min: 6.1
2	7 inches	11 inches	sandy clay	Granular materials (35 pct. or less passing No. 200), Silty, or Clayey Gravel and Sand.	FINE-GRAINED SOILS, Silts and Clays (liquid limit less than 50%), Lean Clay. FINE-GRAINED SOILS, Silts and Clays (liquid limit less than 50%), silt.	Max: 14 Min: 4	Max: 6.5 Min: 6.1
3	11 inches	20 inches	sandy clay loam	Granular materials (35 pct. or less passing No. 200), Silty, or Clayey Gravel and Sand.	FINE-GRAINED SOILS, Silts and Clays (liquid limit less than 50%), Lean Clay. FINE-GRAINED SOILS, Silts and Clays (liquid limit less than 50%), silt.	Max: 14 Min: 4	Max: 6.5 Min: 6.1
4	20 inches	64 inches	sandy clay loam	Granular materials (35 pct. or less passing No. 200), Silty, or Clayey Gravel and Sand.	FINE-GRAINED SOILS, Silts and Clays (liquid limit less than 50%), Lean Clay. FINE-GRAINED SOILS, Silts and Clays (liquid limit less than 50%), silt.	Max: 14 Min: 4	Max: 6.5 Min: 6.1

Soil Layer Information							
	Boundary			Classification		Saturated hydraulic conductivity micro m/sec	Soil Reaction (pH)
Layer	Upper	Lower	Soil Texture Class	AASHTO Group	Unified Soil		
5	64 inches	79 inches	sandy loam	Granular materials (35 pct. or less passing No. 200), Silty, or Clayey Gravel and Sand.	FINE-GRAINED SOILS, Silts and Clays (liquid limit less than 50%), Lean Clay. FINE-GRAINED SOILS, Silts and Clays (liquid limit less than 50%), silt.	Max: 14 Min: 4	Max: 6.5 Min: 6.1

Soil Map ID: 3

Soil Component Name: MYFORD

Soil Surface Texture: sandy loam

Hydrologic Group: Class D - Very slow infiltration rates. Soils are clayey, have a high water table, or are shallow to an impervious layer.

Soil Drainage Class: Moderately well drained

Hydric Status: Not hydric

Corrosion Potential - Uncoated Steel: High

Depth to Bedrock Min: > 0 inches

Depth to Watertable Min: > 0 inches

Soil Layer Information							
	Boundary			Classification		Saturated hydraulic conductivity micro m/sec	Soil Reaction (pH)
Layer	Upper	Lower	Soil Texture Class	AASHTO Group	Unified Soil		
1	0 inches	7 inches	sandy loam	Not reported	Not reported	Max: 14 Min: 4	Max: 6.5 Min: 6.1
2	7 inches	11 inches	sandy clay	Not reported	Not reported	Max: 14 Min: 4	Max: 6.5 Min: 6.1
3	11 inches	20 inches	sandy clay loam	Not reported	Not reported	Max: 14 Min: 4	Max: 6.5 Min: 6.1

Soil Layer Information							
	Boundary			Classification		Saturated hydraulic conductivity micro m/sec	Soil Reaction (pH)
Layer	Upper	Lower	Soil Texture Class	AASHTO Group	Unified Soil		
4	20 inches	64 inches	sandy clay loam	Not reported	Not reported	Max: 14 Min: 4	Max: 6.5 Min: 6.1
5	64 inches	79 inches	sandy loam	Not reported	Not reported	Max: 14 Min: 4	Max: 6.5 Min: 6.1

Soil Map ID: 4

Soil Component Name: SAN EMIGDIO

Soil Surface Texture: fine sandy loam

Hydrologic Group: Class B - Moderate infiltration rates. Deep and moderately deep, moderately well and well drained soils with moderately coarse textures.

Soil Drainage Class: Well drained

Hydric Status: Not hydric

Corrosion Potential - Uncoated Steel: High

Depth to Bedrock Min: > 0 inches

Depth to Watertable Min: > 0 inches

Soil Layer Information							
	Boundary			Classification		Saturated hydraulic conductivity micro m/sec	Soil Reaction (pH)
Layer	Upper	Lower	Soil Texture Class	AASHTO Group	Unified Soil		
1	0 inches	7 inches	fine sandy loam	Silt-Clay Materials (more than 35 pct. passing No. 200), Silty Soils.	FINE-GRAINED SOILS, Silts and Clays (liquid limit less than 50%), Lean Clay	Max: 42 Min: 14	Max: 8.4 Min: 7.9
2	7 inches	40 inches	stratified gravelly loamy coarse sand to very fine sandy loam	Silt-Clay Materials (more than 35 pct. passing No. 200), Silty Soils.	FINE-GRAINED SOILS, Silts and Clays (liquid limit less than 50%), Lean Clay	Max: 42 Min: 14	Max: 8.4 Min: 7.9

GEOCHECK® - PHYSICAL SETTING SOURCE SUMMARY

Soil Layer Information							
	Boundary			Classification		Saturated hydraulic conductivity micro m/sec	Soil Reaction (pH)
Layer	Upper	Lower	Soil Texture Class	AASHTO Group	Unified Soil		
3	40 inches	44 inches	silty clay loam	Silt-Clay Materials (more than 35 pct. passing No. 200), Silty Soils.	FINE-GRAINED SOILS, Silts and Clays (liquid limit less than 50%), Lean Clay	Max: 42 Min: 14	Max: 8.4 Min: 7.9
4	44 inches	61 inches	stratified gravelly loamy coarse sand to very fine sandy loam	Silt-Clay Materials (more than 35 pct. passing No. 200), Silty Soils.	FINE-GRAINED SOILS, Silts and Clays (liquid limit less than 50%), Lean Clay	Max: 42 Min: 14	Max: 8.4 Min: 7.9

LOCAL / REGIONAL WATER AGENCY RECORDS

EDR Local/Regional Water Agency records provide water well information to assist the environmental professional in assessing sources that may impact ground water flow direction, and in forming an opinion about the impact of contaminant migration on nearby drinking water wells.

WELL SEARCH DISTANCE INFORMATION

DATABASE	SEARCH DISTANCE (miles)
Federal USGS	1.000
Federal FRDS PWS	Nearest PWS within 0.001 miles
State Database	1.000

FEDERAL USGS WELL INFORMATION

MAP ID	WELL ID	LOCATION FROM TP
No Wells Found		

FEDERAL FRDS PUBLIC WATER SUPPLY SYSTEM INFORMATION

MAP ID	WELL ID	LOCATION FROM TP
No PWS System Found		

Note: PWS System location is not always the same as well location.

STATE DATABASE WELL INFORMATION

MAP ID	WELL ID	LOCATION FROM TP
A1	CAEDF0000039270	1/4 - 1/2 Mile ENE
A2	CAEDF0000139765	1/4 - 1/2 Mile ENE
A3	CAEDF0000079917	1/4 - 1/2 Mile ENE
A4	CAEDF0000038980	1/4 - 1/2 Mile ENE
A5	CAEDF0000036005	1/4 - 1/2 Mile ENE
A6	CAEDF0000022324	1/4 - 1/2 Mile ENE
A7	CAEDF0000010235	1/4 - 1/2 Mile ENE
A8	CAEDF0000056103	1/4 - 1/2 Mile ENE
A9	CAEDF0000040248	1/4 - 1/2 Mile ENE
A10	CAEDF0000015166	1/4 - 1/2 Mile ENE
A11	CAEDF0000115236	1/4 - 1/2 Mile ENE
A12	CAEDF0000124716	1/4 - 1/2 Mile ENE
B13	CAEDF0000073386	1/4 - 1/2 Mile ENE
B14	CAEDF0000043103	1/4 - 1/2 Mile ENE
B15	CAEDF0000019269	1/4 - 1/2 Mile ENE
B16	CAEDF0000088608	1/4 - 1/2 Mile ENE
B17	CAEDF0000087585	1/4 - 1/2 Mile ENE
B18	CAEDF0000095547	1/4 - 1/2 Mile ENE
19	CAEDF0000143165	1/2 - 1 Mile North
20	CAEDF0000054647	1/2 - 1 Mile North

PHYSICAL SETTING SOURCE MAP - 7951873.2s

0 1/4 1/2 1 Miles

- County Boundary
- Major Roads
- Contour Lines
- Earthquake Fault Lines
- Earthquake epicenter, Richter 5 or greater
- Water Wells
- Public Water Supply Wells
- Cluster of Multiple Icons
- Groundwater Flow Direction
- GI Indeterminate Groundwater Flow at Location
- GV Groundwater Flow Varies at Location
- HD Closest Hydrogeological Data
- Oil, gas or related wells

N

SITE NAME:	6452 Adobe Cir S	CLIENT:	Kimley Horn & Associates, Inc.
ADDRESS:	6452 Adobe Cir S Irvine CA 92617	CONTACT:	Cassandra Bretschger
		INQUIRY #:	7951873.2s
LAT/LONG:	33.647219 / 117.834594	DATE:	April 08, 2025 5:19 pm

Copyright © 2025 EDR, Inc. © 2015 TomTom Rel. 2015.

Map ID Direction Distance Elevation	Database	EDR ID Number
A1 **ENE** **1/4 - 1/2 Mile** **Higher**	**CA WELLS**	**CAEDF0000039270**

Well ID:	T0605900678-OSB-2	Well Type:	MONITORING
Source:	EDF	Other Name:	OSB-2
GAMA PFAS Testing:	Not Reported		
Groundwater Quality Data:	https://gamagroundwater.waterboards.ca.gov/gama/gamamap/public/GamaDataDisplay.asp?dataset=EDF&samp_date=&global_id=T0605900678&assigned_name=OSB-2&store_num=		
GeoTracker Data:	https://geotracker.waterboards.ca.gov/profile_report.asp?cmd=MWEDFResults&global_id=T0605900678&assigned_name=OSB-2		

A2 **ENE** **1/4 - 1/2 Mile** **Higher**	**CA WELLS**	**CAEDF0000139765**

Well ID:	T0605900678-OSB-1	Well Type:	MONITORING
Source:	EDF	Other Name:	OSB-1
GAMA PFAS Testing:	Not Reported		
Groundwater Quality Data:	https://gamagroundwater.waterboards.ca.gov/gama/gamamap/public/GamaDataDisplay.asp?dataset=EDF&samp_date=&global_id=T0605900678&assigned_name=OSB-1&store_num=		
GeoTracker Data:	https://geotracker.waterboards.ca.gov/profile_report.asp?cmd=MWEDFResults&global_id=T0605900678&assigned_name=OSB-1		

A3 **ENE** **1/4 - 1/2 Mile** **Higher**	**CA WELLS**	**CAEDF0000079917**

Well ID:	T0605900678-OSB-3	Well Type:	MONITORING
Source:	EDF	Other Name:	OSB-3
GAMA PFAS Testing:	Not Reported		
Groundwater Quality Data:	https://gamagroundwater.waterboards.ca.gov/gama/gamamap/public/GamaDataDisplay.asp?dataset=EDF&samp_date=&global_id=T0605900678&assigned_name=OSB-3&store_num=		
GeoTracker Data:	https://geotracker.waterboards.ca.gov/profile_report.asp?cmd=MWEDFResults&global_id=T0605900678&assigned_name=OSB-3		

A4 **ENE** **1/4 - 1/2 Mile** **Higher**	**CA WELLS**	**CAEDF0000038980**

Well ID:	T0605900678-MW-6	Well Type:	MONITORING
Source:	EDF	Other Name:	MW-6
GAMA PFAS Testing:	Not Reported		
Groundwater Quality Data:	https://gamagroundwater.waterboards.ca.gov/gama/gamamap/public/GamaDataDisplay.asp?dataset=EDF&samp_date=&global_id=T0605900678&assigned_name=MW-6&store_num=		
GeoTracker Data:	https://geotracker.waterboards.ca.gov/profile_report.asp?cmd=MWEDFResults&global_id=T0605900678&assigned_name=MW-6		

Map ID Direction Distance Elevation	Database	EDR ID Number
A5 **ENE** **1/4 - 1/2 Mile** **Higher**	**CA WELLS**	**CAEDF0000036005**

Well ID:	T0605900678-MW-9	Well Type:	MONITORING
Source:	EDF	Other Name:	MW-9
GAMA PFAS Testing:	Not Reported		
Groundwater Quality Data:	https://gamagroundwater.waterboards.ca.gov/gama/gamamap/public/GamaDataDisplay.asp?dataset=EDF&samp_date=&global_id=T0605900678&assigned_name=MW-9&store_num=		
GeoTracker Data:	https://geotracker.waterboards.ca.gov/profile_report.asp?cmd=MWEDFResults&global_id=T0605900678&assigned_name=MW-9		

A6 **ENE** **1/4 - 1/2 Mile** **Higher**	**CA WELLS**	**CAEDF0000022324**

Well ID:	T0605900678-MW-3	Well Type:	MONITORING
Source:	EDF	Other Name:	MW-3
GAMA PFAS Testing:	Not Reported		
Groundwater Quality Data:	https://gamagroundwater.waterboards.ca.gov/gama/gamamap/public/GamaDataDisplay.asp?dataset=EDF&samp_date=&global_id=T0605900678&assigned_name=MW-3&store_num=		
GeoTracker Data:	https://geotracker.waterboards.ca.gov/profile_report.asp?cmd=MWEDFResults&global_id=T0605900678&assigned_name=MW-3		

A7 **ENE** **1/4 - 1/2 Mile** **Higher**	**CA WELLS**	**CAEDF0000010235**

Well ID:	T0605900678-MW-1	Well Type:	MONITORING
Source:	EDF	Other Name:	MW-1
GAMA PFAS Testing:	Not Reported		
Groundwater Quality Data:	https://gamagroundwater.waterboards.ca.gov/gama/gamamap/public/GamaDataDisplay.asp?dataset=EDF&samp_date=&global_id=T0605900678&assigned_name=MW-1&store_num=		
GeoTracker Data:	https://geotracker.waterboards.ca.gov/profile_report.asp?cmd=MWEDFResults&global_id=T0605900678&assigned_name=MW-1		

A8 **ENE** **1/4 - 1/2 Mile** **Higher**	**CA WELLS**	**CAEDF0000056103**

Well ID:	T0605900678-MW-7	Well Type:	MONITORING
Source:	EDF	Other Name:	MW-7
GAMA PFAS Testing:	Not Reported		
Groundwater Quality Data:	https://gamagroundwater.waterboards.ca.gov/gama/gamamap/public/GamaDataDisplay.asp?dataset=EDF&samp_date=&global_id=T0605900678&assigned_name=MW-7&store_num=		
GeoTracker Data:	https://geotracker.waterboards.ca.gov/profile_report.asp?cmd=MWEDFResults&global_id=T0605900678&assigned_name=MW-7		

Map ID Direction Distance Elevation	Database	EDR ID Number
A9 **ENE** **1/4 - 1/2 Mile** **Higher**	**CA WELLS**	**CAEDF0000040248**

Well ID:	T0605900678-MW-4	Well Type:	MONITORING
Source:	EDF	Other Name:	MW-4
GAMA PFAS Testing:	Not Reported		
Groundwater Quality Data:	https://gamagroundwater.waterboards.ca.gov/gama/gamamap/public/GamaDataDisplay.asp?dataset=EDF&samp_date=&global_id=T0605900678&assigned_name=MW-4&store_num=		
GeoTracker Data:	https://geotracker.waterboards.ca.gov/profile_report.asp?cmd=MWEDFResults&global_id=T0605900678&assigned_name=MW-4		

A10 **ENE** **1/4 - 1/2 Mile** **Higher**	**CA WELLS**	**CAEDF0000015166**

Well ID:	T0605900678-MW-2	Well Type:	MONITORING
Source:	EDF	Other Name:	MW-2
GAMA PFAS Testing:	Not Reported		
Groundwater Quality Data:	https://gamagroundwater.waterboards.ca.gov/gama/gamamap/public/GamaDataDisplay.asp?dataset=EDF&samp_date=&global_id=T0605900678&assigned_name=MW-2&store_num=		
GeoTracker Data:	https://geotracker.waterboards.ca.gov/profile_report.asp?cmd=MWEDFResults&global_id=T0605900678&assigned_name=MW-2		

A11 **ENE** **1/4 - 1/2 Mile** **Higher**	**CA WELLS**	**CAEDF0000115236**

Well ID:	T0605900678-MW-5	Well Type:	MONITORING
Source:	EDF	Other Name:	MW-5
GAMA PFAS Testing:	Not Reported		
Groundwater Quality Data:	https://gamagroundwater.waterboards.ca.gov/gama/gamamap/public/GamaDataDisplay.asp?dataset=EDF&samp_date=&global_id=T0605900678&assigned_name=MW-5&store_num=		
GeoTracker Data:	https://geotracker.waterboards.ca.gov/profile_report.asp?cmd=MWEDFResults&global_id=T0605900678&assigned_name=MW-5		

A12 **ENE** **1/4 - 1/2 Mile** **Higher**	**CA WELLS**	**CAEDF0000124716**

Well ID:	T0605901532-MW-7	Well Type:	MONITORING
Source:	EDF	Other Name:	MW-7
GAMA PFAS Testing:	Not Reported		
Groundwater Quality Data:	https://gamagroundwater.waterboards.ca.gov/gama/gamamap/public/GamaDataDisplay.asp?dataset=EDF&samp_date=&global_id=T0605901532&assigned_name=MW-7&store_num=		
GeoTracker Data:	https://geotracker.waterboards.ca.gov/profile_report.asp?cmd=MWEDFResults&global_id=T0605901532&assigned_name=MW-7		

Map ID Direction Distance Elevation	Database	EDR ID Number
B13 **ENE** **1/4 - 1/2 Mile** **Higher**	**CA WELLS**	**CAEDF0000073386**

Well ID:	T0605901532-MW-4	Well Type:	MONITORING
Source:	EDF	Other Name:	MW-4
GAMA PFAS Testing:	Not Reported		
Groundwater Quality Data:	https://gamagroundwater.waterboards.ca.gov/gama/gamamap/public/GamaDataDisplay.asp?dataset=EDF&samp_date=&global_id=T0605901532&assigned_name=MW-4&store_num=		
GeoTracker Data:	https://geotracker.waterboards.ca.gov/profile_report.asp?cmd=MWEDFResults&global_id=T0605901532&assigned_name=MW-4		

B14 **ENE** **1/4 - 1/2 Mile** **Higher**	**CA WELLS**	**CAEDF0000043103**

Well ID:	T0605901532-MW-1	Well Type:	MONITORING
Source:	EDF	Other Name:	MW-1
GAMA PFAS Testing:	Not Reported		
Groundwater Quality Data:	https://gamagroundwater.waterboards.ca.gov/gama/gamamap/public/GamaDataDisplay.asp?dataset=EDF&samp_date=&global_id=T0605901532&assigned_name=MW-1&store_num=		
GeoTracker Data:	https://geotracker.waterboards.ca.gov/profile_report.asp?cmd=MWEDFResults&global_id=T0605901532&assigned_name=MW-1		

B15 **ENE** **1/4 - 1/2 Mile** **Higher**	**CA WELLS**	**CAEDF0000019269**

Well ID:	T0605901532-MW-3	Well Type:	MONITORING
Source:	EDF	Other Name:	MW-3
GAMA PFAS Testing:	Not Reported		
Groundwater Quality Data:	https://gamagroundwater.waterboards.ca.gov/gama/gamamap/public/GamaDataDisplay.asp?dataset=EDF&samp_date=&global_id=T0605901532&assigned_name=MW-3&store_num=		
GeoTracker Data:	https://geotracker.waterboards.ca.gov/profile_report.asp?cmd=MWEDFResults&global_id=T0605901532&assigned_name=MW-3		

B16 **ENE** **1/4 - 1/2 Mile** **Higher**	**CA WELLS**	**CAEDF0000088608**

Well ID:	T0605901532-MW-5	Well Type:	MONITORING
Source:	EDF	Other Name:	MW-5
GAMA PFAS Testing:	Not Reported		
Groundwater Quality Data:	https://gamagroundwater.waterboards.ca.gov/gama/gamamap/public/GamaDataDisplay.asp?dataset=EDF&samp_date=&global_id=T0605901532&assigned_name=MW-5&store_num=		
GeoTracker Data:	https://geotracker.waterboards.ca.gov/profile_report.asp?cmd=MWEDFResults&global_id=T0605901532&assigned_name=MW-5		

Map ID Direction Distance Elevation	Database	EDR ID Number
B17 **ENE** **1/4 - 1/2 Mile** **Higher**	**CA WELLS**	**CAEDF0000087585**

Well ID:	T0605901532-MW-2	Well Type:	MONITORING
Source:	EDF	Other Name:	MW-2
GAMA PFAS Testing:	Not Reported		
Groundwater Quality Data:	https://gamagroundwater.waterboards.ca.gov/gama/gamamap/public/GamaDataDisplay.asp?dataset=EDF&samp_date=&global_id=T0605901532&assigned_name=MW-2&store_num=		
GeoTracker Data:	https://geotracker.waterboards.ca.gov/profile_report.asp?cmd=MWEDFResults&global_id=T0605901532&assigned_name=MW-2		

B18 **ENE** **1/4 - 1/2 Mile** **Higher**	**CA WELLS**	**CAEDF0000095547**

Well ID:	T0605901532-MW-6	Well Type:	MONITORING
Source:	EDF	Other Name:	MW-6
GAMA PFAS Testing:	Not Reported		
Groundwater Quality Data:	https://gamagroundwater.waterboards.ca.gov/gama/gamamap/public/GamaDataDisplay.asp?dataset=EDF&samp_date=&global_id=T0605901532&assigned_name=MW-6&store_num=		
GeoTracker Data:	https://geotracker.waterboards.ca.gov/profile_report.asp?cmd=MWEDFResults&global_id=T0605901532&assigned_name=MW-6		

---

19 **North** **1/2 - 1 Mile** **Higher**	**CA WELLS**	**CAEDF0000143165**

Well ID:	L10002492994-MW-2	Well Type:	MONITORING
Source:	EDF	Other Name:	MW-2
GAMA PFAS Testing:	Not Reported		
Groundwater Quality Data:	https://gamagroundwater.waterboards.ca.gov/gama/gamamap/public/GamaDataDisplay.asp?dataset=EDF&samp_date=&global_id=L10002492994&assigned_name=MW-2&store_num=		
GeoTracker Data:	https://geotracker.waterboards.ca.gov/profile_report.asp?cmd=MWEDFResults&global_id=L10002492994&assigned_name=MW-2		

---

20 **North** **1/2 - 1 Mile** **Lower**	**CA WELLS**	**CAEDF0000054647**

Well ID:	L10002492994-MW-3	Well Type:	MONITORING
Source:	EDF	Other Name:	MW-3
GAMA PFAS Testing:	Not Reported		
Groundwater Quality Data:	https://gamagroundwater.waterboards.ca.gov/gama/gamamap/public/GamaDataDisplay.asp?dataset=EDF&samp_date=&global_id=L10002492994&assigned_name=MW-3&store_num=		
GeoTracker Data:	https://geotracker.waterboards.ca.gov/profile_report.asp?cmd=MWEDFResults&global_id=L10002492994&assigned_name=MW-3		

GEOCHECK® - PHYSICAL SETTING SOURCE MAP FINDINGS
RADON

AREA RADON INFORMATION

State Database: CA Radon

Radon Test Results

Zipcode	Num Tests	> 4 pCi/L
92617		

Federal EPA Radon Zone for ORANGE County: 3

Note: Zone 1 indoor average level > 4 pCi/L.
: Zone 2 indoor average level >= 2 pCi/L and <= 4 pCi/L.
: Zone 3 indoor average level < 2 pCi/L.

Federal Area Radon Information for ORANGE COUNTY, CA

Number of sites tested: 30

Area	Average Activity	% <4 pCi/L	% 4-20 pCi/L	% >20 pCi/L
Living Area - 1st Floor	0.763 pCi/L	100%	0%	0%
Living Area - 2nd Floor	Not Reported	Not Reported	Not Reported	Not Reported
Basement	Not Reported	Not Reported	Not Reported	Not Reported

PHYSICAL SETTING SOURCE RECORDS SEARCHED

TOPOGRAPHIC INFORMATION

USGS 7.5' Digital Elevation Model (DEM)
Source: United States Geologic Survey
EDR acquired the USGS 7.5' Digital Elevation Model in 2002 and updated it in 2006. The 7.5 minute DEM corresponds to the USGS 1:24,000- and 1:25,000-scale topographic quadrangle maps. The DEM provides elevation data with consistent elevation units and projection.

Current USGS 7.5 Minute Topographic Map
Source: U.S. Geological Survey

HYDROLOGIC INFORMATION

Flood Zone Data: This data was obtained from the Federal Emergency Management Agency (FEMA). It depicts 100-year and 500-year flood zones as defined by FEMA. It includes the National Flood Hazard Layer (NFHL) which incorporates Flood Insurance Rate Map (FIRM) data and Q3 data from FEMA in areas not covered by NFHL.
Source: FEMA
Telephone: 877-336-2627
Date of Government Version: 2003, 2015

NWI: National Wetlands Inventory. This data, available in select counties across the country, was obtained by EDR in 2002, 2005, 2010 and 2015 from the U.S. Fish and Wildlife Service.

State Wetlands Data: Wetland Inventory
Source: Department of Fish and Wildlife
Telephone: 916-445-0411

HYDROGEOLOGIC INFORMATION

AQUIFLOW[R] Information System
Source: EDR proprietary database of groundwater flow information
EDR has developed the AQUIFLOW Information System (AIS) to provide data on the general direction of groundwater flow at specific points. EDR has reviewed reports submitted to regulatory authorities at select sites and has extracted the date of the report, hydrogeologically determined groundwater flow direction and depth to water table information.

GEOLOGIC INFORMATION

Geologic Age and Rock Stratigraphic Unit
Source: P.G. Schruben, R.E. Arndt and W.J. Bawiec, Geology of the Conterminous U.S. at 1:2,500,000 Scale - A digital representation of the 1974 P.B. King and H.M. Beikman Map, USGS Digital Data Series DDS - 11 (1994).

STATSGO: State Soil Geographic Database
Source: Department of Agriculture, Natural Resources Conservation Service (NRCS)
The U.S. Department of Agriculture's (USDA) Natural Resources Conservation Service (NRCS) leads the national Conservation Soil Survey (NCSS) and is responsible for collecting, storing, maintaining and distributing soil survey information for privately owned lands in the United States. A soil map in a soil survey is a representation of soil patterns in a landscape. Soil maps for STATSGO are compiled by generalizing more detailed (SSURGO) soil survey maps.

SSURGO: Soil Survey Geographic Database
Source: Department of Agriculture, Natural Resources Conservation Service (NRCS)
Telephone: 800-672-5559
SSURGO is the most detailed level of mapping done by the Natural Resources Conservation Service, mapping scales generally range from 1:12,000 to 1:63,360. Field mapping methods using national standards are used to construct the soil maps in the Soil Survey Geographic (SSURGO) database. SSURGO digitizing duplicates the original soil survey maps. This level of mapping is designed for use by landowners, townships and county natural resource planning and management.

PHYSICAL SETTING SOURCE RECORDS SEARCHED

LOCAL / REGIONAL WATER AGENCY RECORDS

FEDERAL WATER WELLS

PWS: Public Water Systems
Source: EPA/Office of Drinking Water
Telephone: 202-564-3750
Public Water System data from the Federal Reporting Data System. A PWS is any water system which provides water to at least 25 people for at least 60 days annually. PWSs provide water from wells, rivers and other sources.

PWS ENF: Public Water Systems Violation and Enforcement Data
Source: EPA/Office of Drinking Water
Telephone: 202-564-3750
Violation and Enforcement data for Public Water Systems from the Safe Drinking Water Information System (SDWIS) after August 1995. Prior to August 1995, the data came from the Federal Reporting Data System (FRDS).

USGS Water Wells: USGS National Water Inventory System (NWIS)
This database contains descriptive information on sites where the USGS collects or has collected data on surface water and/or groundwater. The groundwater data includes information on wells, springs, and other sources of groundwater.

OTHER STATE DATABASE INFORMATION

Groundwater Ambient Monitoring & Assessment Program
State Water Resources Control Board
Telephone: 916-341-5577
The GAMA Program is Californias comprehensive groundwater quality monitoring program. GAMA collects data by testing the untreated, raw water in different types of wells for naturally-occurring and man-made chemicals. The GAMA data includes Domestic, Monitoring and Municipal well types from the following sources, Department of Water Resources, Department of Heath Services, EDF, Agricultural Lands, Lawrence Livermore National Laboratory, Department of Pesticide Regulation, United States Geological Survey, Groundwater Ambient Monitoring and Assessment Program and Local Groundwater Projects.

Water Well Database
Source: Department of Water Resources
Telephone: 916-651-9648

California Drinking Water Quality Database
Source: Department of Public Health
Telephone: 916-324-2319
The database includes all drinking water compliance and special studies monitoring for the state of California since 1984. It consists of over 3,200,000 individual analyses along with well and water system information.

Geothermal Wells Listing
Department of Conservation
Telephone: 916-445-9686
Geothermal well means a well constructed to extract or return water to the ground after it has been used for heating or cooling purposes. Geothermal wells in California (except for wells on federal leases which are administered by the Bureau of Land Management) are permitted, drilled, operated, and permanently sealed and closed (plugged and abandoned) under requirements and procedures administered by the Geothermal Section of the Department of Conservations Geologic Energy Management Division (CalGEM, formerly DOGGR).

California Oil and Gas Well Locations
Source: Dept of Conservation, Geologic Energy Management Division
Telephone: 916-323-1779
Oil and Gas well locations in the state.

PHYSICAL SETTING SOURCE RECORDS SEARCHED

California Earthquake Fault Lines
Source: California Division of Mines and Geology
The fault lines displayed on EDR's Topographic map are digitized quaternary fault lines prepared in 1975 by the United State Geological Survey. Additional information (also from 1975) regarding activity at specific fault lines comes from California's Preliminary Fault Activity Map prepared by the California Division of Mines and Geology.

RADON

State Database: CA Radon
Source: Department of Public Health
Telephone: 916-210-8558
Radon Database for California

Area Radon Information
Source: USGS
Telephone: 703-356-4020
The National Radon Database has been developed by the U.S. Environmental Protection Agency (USEPA) and is a compilation of the EPA/State Residential Radon Survey and the National Residential Radon Survey. The study covers the years 1986 - 1992. Where necessary data has been supplemented by information collected at private sources such as universities and research institutions.

EPA Radon Zones
Source: EPA
Telephone: 703-356-4020
Sections 307 & 309 of IRAA directed EPA to list and identify areas of U.S. with the potential for elevated indoor radon levels.

OTHER

Airport Landing Facilities: Private and public use landing facilities
Source: Federal Aviation Administration, 800-457-6656

Epicenters: World earthquake epicenters, Richter 5 or greater
Source: Department of Commerce, National Oceanic and Atmospheric Administration

California Earthquake Fault Lines: The fault lines displayed on EDR's Topographic map are digitized quaternary fault lines, prepared in 1975 by the United State Geological Survey. Additional information (also from 1975) regarding activity at specific fault lines comes from California's Preliminary Fault Activity Map prepared by the California Division of Mines and Geology.

STREET AND ADDRESS INFORMATION

© 2015 TomTom North America, Inc. All rights reserved. This material is proprietary and the subject of copyright protection and other intellectual property rights owned by or licensed to Tele Atlas North America, Inc. The use of this material is subject to the terms of a license agreement. You will be held liable for any unauthorized copying or disclosure of this material.

6452 Adobe Cir S
6452 Adobe Cir S
Irvine, CA 92617

Inquiry Number: 7951873.5
April 08, 2025

The EDR-City Directory Abstract

Environmental Data Resources Inc

6 Armstrong Road
Shelton, CT 06484
800.352.0050
www.edrnet.com

TABLE OF CONTENTS

SECTION

Executive Summary

Findings

City Directory Images

Thank you for your business.
Please contact EDR at 1-800-352-0050
with any questions or comments.

Disclaimer - Copyright and Trademark Notice

This Report contains certain information obtained from a variety of public and other sources reasonably available to Environmental Data Resources, LLC. It cannot be concluded from this Report that coverage information for the target and surrounding properties does not exist from other sources. This Report is provided on an "AS IS", "AS AVAILABLE" basis. **NO WARRANTY EXPRESS OR IMPLIED IS MADE WHATSOEVER IN CONNECTION WITH THIS REPORT. ENVIRONMENTAL DATA RESOURCES, LLC AND ITS SUBSIDIARIES, AFFILIATES AND THIRD PARTY SUPPLIERS DISCLAIM ALL WARRANTIES, OF ANY KIND OR NATURE, EXPRESS OR IMPLIED, ARISING OUT OF OR RELATED TO THIS REPORT OR ANY OF THE DATA AND INFORMATION PROVIDED IN THIS REPORT, INCLUDING WITHOUT LIMITATION, ANY WARRANTIES REGARDING ACCURACY, QUALITY, CORRECTNESS, COMPLETENESS, COMPREHENSIVENESS, SUITABILITY, MERCHANTABILITY, FITNESS FOR A PARTICULAR PURPOSE, TITLE, NON-INFRINGEMENT, MISAPPROPRIATION, OR OTHERWISE. ALL RISK IS ASSUMED BY THE USER. IN NO EVENT SHALL ENVIRONMENTAL DATA RESOURCES, LLC OR ITS SUBSIDIARIES, AFFILIATES OR THIRD PARTY SUPPLIERS BE LIABLE TO ANYONE FOR ANY DIRECT, INCIDENTAL, INDIRECT, SPECIAL, CONSEQUENTIAL OR OTHER DAMAGES OF ANY TYPE OR KIND (INCLUDING BUT NOT LIMITED TO LOSS OF PROFITS, LOSS OF USE, OR LOSS OF DATA), ARISING OUT OF OR IN ANY WAY CONNECTED WITH THIS REPORT OR ANY OF THE DATA AND INFORMATION PROVIDED IN THIS REPORT.** Any analyses, estimates, ratings, environmental risk levels, or risk codes provided in this Report are provided for illustrative purposes only, and are not intended to provide, nor should they be interpreted as providing any facts regarding, or prediction or forecast of, any environmental risk for any property. Only an assessment performed by a qualified environmental professional can provide findings, opinions or conclusions regarding the environmental risk or conditions in, on or at any property.

Copyright 2023 by Environmental Data Resources, LLC. All rights reserved. Reproduction in any media or format, in whole or in part, of any report or map of Environmental Data Resources, LLC, or its affiliates, is prohibited without prior written permission.

EDR and its logos (including Sanborn and Sanborn Map) are trademarks of Environmental Data Resources, LLC or its affiliates. All other trademarks used herein are the property of their respective owners.

EXECUTIVE SUMMARY

DESCRIPTION

Environmental Data Resources, Inc.'s (EDR) City Directory Abstract is a screening tool designed to assist environmental professionals in evaluating potential liability on a target property resulting from past activities. EDR's City Directory Abstract includes a search and abstract of available city directory data. For each address, the directory lists the name of the corresponding occupant at approximately five year intervals.

Business directories including city, cross reference and telephone directories were reviewed, if available, at approximately five year intervals for the years spanning 1920 through current. This report compiles information gathered in this review by geocoding the latitude and longitude of properties identified and gathering information about properties within 660 feet of the target property.

Summary information obtained is provided in the text of this report.

RECORD SOURCES

The EDR City Directory Report accesses a variety of business directory sources, including Haines, InfoUSA, Polk, Cole, Bresser, and Stewart. Listings marked as EDR Digital Archive access Cole and InfoUSA records. The various directory sources enhance and complement each other to provide a more thorough and accurate report.

EDR is licensed to reproduce certain City Directory works by the copyright holders of those works. The purchaser of this EDR City Directory Report may include it in report(s) delivered to a customer.

RESEARCH SUMMARY

The following research sources were consulted in the preparation of this report. An "X" indicates where information was identified in the source and provided in this report.

Year	Source	TP	Adjoining	Text Abstract	Source Image
2020	EDR Digital Archive	X	X	X	-
2017	Cole Information	-	-	-	-
2014	Cole Information	-	X	X	-
2010	Cole Information	X	X	X	-
2005	Cole Information	X	X	X	-
2002	Haines Company	-	X	X	-
2001	Pacific Telephone	-	-	-	-
2000	Cole Information	-	X	X	-
1997	Pacific Telephone	-	-	-	-
1995	Cole Information	X	X	X	-
	Pacific Bell	X	X	X	-
1992	Cole Information	-	X	X	-
1991	Pacific Bell	-	X	X	-
1986	Pacific Bell	-	X	X	-
1980	Pacific Telephone	-	X	X	-
1975	Luskey Brothers & Co., Inc.	-	X	X	-

EXECUTIVE SUMMARY

Year	Source	TP	Adjoining	Text Abstract	Source Image
1971	Luskey Brothers Co., Inc.	-	-	-	-
1970	General Telephone Co., of California	-	X	X	-
1966	Pacific Telephone	-	-	-	-
1965	ROSS PUBLICATIONS INC.	-	-	-	-
1961	Luskey Brothers & Co.,	-	-	-	-
1960	Unknown	-	-	-	-
1956	LUSKEY BROTHERS & CO. INC.	-	-	-	-
1955	Luskeys Brothers & Co.	-	-	-	-
1952	Luskeys Directory Service Co.	-	-	-	-
1950	The Pacific Telephone and Telegraph Co.	-	-	-	-
1946	Southern California Telephone Co.	-	-	-	-
1945	McCutcheon & Bragonier	-	-	-	-
1941	Southern California Telephone Co.	-	-	-	-
1936	A SAM DAWSON DIRECTORY	-	-	-	-
1930	Western Directory Co.	-	-	-	-
1926	Pacific Telephone	-	-	-	-
1925	Western Directory Co.	-	-	-	-
1922	Kaasen Directory Co.	-	-	-	-
1921	Western Directory Co.	-	-	-	-
1920	Santa Ana Directory Co.	-	-	-	-

FINDINGS

TARGET PROPERTY INFORMATION

ADDRESS

6452 Adobe Cir S
Irvine, CA 92617

FINDINGS DETAIL

Target Property research detail.

ADOBE CIR

6452 ADOBE CIR

Year	*Uses*	*Source*
2020	ELECTRIC CHARGING STATION	EDR Digital Archive
2010	JAMESON WINTERS	Cole Information
2005	MICHAEL KUCHINSKAS	Cole Information
1995	TALLMANEVANS, K	Cole Information

FINDINGS

ADJOINING PROPERTY DETAIL

The following Adjoining Property addresses were researched for this report. Detailed findings are provided for each address.

273 BERKELEY

8111 273 BERKELEY

Year	Uses	Source
1991	Raven Raymond	Pacific Bell

ADB CRCL MD STH

6416 ADB CRCL MD STH

Year	Uses	Source
1992	REFLING, JOHN P	Cole Information

ADOBE CIR

6338 ADOBE CIR

Year	Uses	Source
1995	Lopez SANTA ANA	Pacific Bell

6356 ADOBE CIR

Year	Uses	Source
1995	Kim Kyoung Heon	Pacific Bell

6381 ADOBE CIR

Year	Uses	Source
2014	DUY NGO	Cole Information
2010	OCCUPANT UNKNOWN	Cole Information
2000	RYAN SHOWLER	Cole Information
1995	Sabahl Moitaba	Pacific Bell
	SABAHI, MOJTABA	Cole Information
1992	SABAHI, MOJTABA	Cole Information

6383 ADOBE CIR

Year	Uses	Source
2020	RAMON VELOSO	EDR Digital Archive

FINDINGS

Year	Uses	Source
2010	AARON HALPERN	Cole Information
2005	RAMON VELOSO	Cole Information
2000	RAMON VELOSO	Cole Information
1995	CASTELLANO, P	Cole Information
1992	HAN, KEEHYUN	Cole Information

6385 ADOBE CIR

Year	Uses	Source
2020	CASSANDRA LOPEZ	EDR Digital Archive
	MICHAEL SAUCEDO	EDR Digital Archive
2014	OCCUPANT UNKNOWN	Cole Information
2010	OCCUPANT UNKNOWN	Cole Information
2005	HONGPENG QU	Cole Information
2000	OCCUPANT UNKNOWN	Cole Information
1995	SWEARINGEN, LISA	Cole Information

6387 ADOBE CIR

Year	Uses	Source
2014	PIHAN TSAI	Cole Information
2010	R OSCHNER	Cole Information
2005	JENNIFER SELNER	Cole Information
2000	OCCUPANT UNKNOWN	Cole Information
1995	Bartholomew Cris	Pacific Bell
	BARTHOLOMEW, CRIS	Cole Information

6389 ADOBE CIR

Year	Uses	Source
2014	OCCUPANT UNKNOWN	Cole Information
2010	MAHADEVAN IYER	Cole Information
2005	LIANG ZHENG	Cole Information
2000	F MOLINA	Cole Information
1995	SENG, LUNDI	Cole Information
1992	AHDOOT, JOSEPH	Cole Information

FINDINGS

6391 ADOBE CIR

Year	Uses	Source
2014	OCCUPANT UNKNOWN	Cole Information
2010	OCCUPANT UNKNOWN	Cole Information
2005	BRIAN RAJSKI	Cole Information
2000	R BAXTER	Cole Information
1995	Baxter Randolph	Pacific Bell
	BUCHANAN, CHRIS	Cole Information

6393 ADOBE CIR

Year	Uses	Source
2020	KYLE MCDEVITT	EDR Digital Archive
2010	OCCUPANT UNKNOWN	Cole Information
2005	ANDREW HSIEH	Cole Information
2000	DAVID CHANDLER	Cole Information
1995	Hernandez Edward H	Pacific Bell
	Selbel Christopher	Pacific Bell
	HERNANDEZ, EDWARD H	Cole Information

6394 ADOBE CIR

Year	Uses	Source
2020	TARIQ TARA	EDR Digital Archive
2014	KRISTINA KING	Cole Information
	TARA TARIQ	Cole Information
2010	LAWS PANKIEWICZ	Cole Information
2000	MINNA MORIKAWA	Cole Information
1995	KREUZIGER, KAREN	Cole Information
1992	RODARTE, C	Cole Information

6395 ADOBE CIR

Year	Uses	Source
2010	WHITNEY RISLEY	Cole Information
2005	RANDY ONTIVEROS	Cole Information
2000	JAMES YUM	Cole Information
1995	OCCUPANT UNKNOWNN	Cole Information

FINDINGS

Year	Uses	Source
1992	PAGE, ROBERT A JR	Cole Information

6396 ADOBE CIR

Year	Uses	Source
2014	BRIAN ALBEE	Cole Information
2010	OCCUPANT UNKNOWN	Cole Information
2000	KYRIAKI PAPAGEORGIOU	Cole Information

6397 ADOBE CIR

Year	Uses	Source
2014	SANDY DELISSOVOY	Cole Information
2010	OCCUPANT UNKNOWN	Cole Information
2005	GARY ATWOOD	Cole Information
2000	SERGEY KIRSHNER	Cole Information
1995	DO, LUAN	Cole Information

6398 ADOBE CIR

Year	Uses	Source
2014	OCCUPANT UNKNOWN	Cole Information
2010	OCCUPANT UNKNOWN	Cole Information
2005	OCCUPANT UNKNOWN	Cole Information
1995	WANG, RUEY	Cole Information

6399 ADOBE CIR

Year	Uses	Source
2014	OCCUPANT UNKNOWN	Cole Information
2010	OCCUPANT UNKNOWN	Cole Information
2000	HAJIME ONO	Cole Information
1995	Drum Stephen	Pacific Bell
	OCCUPANT UNKNOWNN	Cole Information
1992	YOUNG, PATRICK	Cole Information

6400 ADOBE CIR

Year	Uses	Source
2014	OCCUPANT UNKNOWN	Cole Information
2010	OCCUPANT UNKNOWN	Cole Information

FINDINGS

Year	Uses	Source
2005	SHUBHA TANDON	Cole Information
2000	K COLES	Cole Information
1995	Cheng S	Pacific Bell
	OCCUPANT UNKNOWNN	Cole Information

6401 ADOBE CIR

Year	Uses	Source
2014	YELENNIA PALACIOS	Cole Information
2010	OCCUPANT UNKNOWN	Cole Information
2005	POLLEN SEAN	Cole Information
2000	CHEN LI	Cole Information
	J FARMER	Cole Information
1995	Davis Neil	Pacific Bell
	Weinstein Jon	Pacific Bell
	DAVIS, NEIL	Cole Information
	WEINSTEIN, JON	Cole Information
1992	WEINSTEIN, JON	Cole Information
	VARGAS, GABRIEL A	Cole Information

6402 ADOBE CIR

Year	Uses	Source
2014	ALEXANDER KARNS	Cole Information
2010	POURIA PIRZADEH	Cole Information
2005	GUIFEN XU	Cole Information
2000	OCCUPANT UNKNOWN	Cole Information
1995	OCCUPANT UNKNOWNN	Cole Information

6403 ADOBE CIR

Year	Uses	Source
2010	SHEREEN RAMO	Cole Information
2005	OCCUPANT UNKNOWN	Cole Information
1995	Eom Youngmin	Pacific Bell
	EOM, MIN	Cole Information

FINDINGS

6404 ADOBE CIR

Year	Uses	Source
2014	ARLEN ASHER	Cole Information
2010	OCCUPANT UNKNOWN	Cole Information
2005	OCCUPANT UNKNOWN	Cole Information
2000	CARYN MOURITSEN	Cole Information
1995	OCCUPANT UNKNOWNN	Cole Information
1992	LEACH, TIM	Cole Information

6405 ADOBE CIR

Year	Uses	Source
2014	OCCUPANT UNKNOWN	Cole Information
2010	HUILING YUAN	Cole Information
2005	KHULOUD SWEIMEH	Cole Information
2000	WENDY YAMAGISHI	Cole Information

6406 ADOBE CIR

Year	Uses	Source
2020	JANET MARIS	EDR Digital Archive
2010	OCCUPANT UNKNOWN	Cole Information
2005	HAI HONG	Cole Information
2000	IOANNIS PAVLIS	Cole Information
1995	SCHNEIDER, ERIC	Cole Information

6407 ADOBE CIR

Year	Uses	Source
2014	ABOUBAKAR BODI	Cole Information
2010	OCCUPANT UNKNOWN	Cole Information
2005	OCCUPANT UNKNOWN	Cole Information
2000	TOSHA PHAM	Cole Information
1995	OCCUPANT UNKNOWNN	Cole Information

6408 ADOBE CIR

Year	Uses	Source
2014	KEIICHI ONOSE	Cole Information
2005	F YANG	Cole Information

FINDINGS

Year	Uses	Source
2000	OCCUPANT UNKNOWN	Cole Information
1995	Swartzentruber Richard	Pacific Bell
	JACKSON, RANDY	Cole Information
1992	JACKSON, RANDY	Cole Information

6409 ADOBE CIR

Year	Uses	Source
2014	L WANG	Cole Information
2010	CHRISTINA CONROY	Cole Information
2005	JOHN JONES	Cole Information
2000	JIM HESS	Cole Information
1995	PHAN, TUYET	Cole Information

6410 ADOBE CIR

Year	Uses	Source
2014	AHMAD FALAHATPISHEH	Cole Information
2005	CHIEN LIN	Cole Information
2000	S KOLLU	Cole Information
1995	Small James H	Pacific Bell
	SMALL, JAMES H	Cole Information
1992	SAKATA, STEVEN	Cole Information

6411 ADOBE CIR

Year	Uses	Source
2014	OCCUPANT UNKNOWN	Cole Information
2010	TIMOTHY DREWES	Cole Information
2005	TIM DREWES	Cole Information
2000	BRIAN HOOVER	Cole Information
	STEVE HINTON	Cole Information
1995	Hendrix Douglas L	Pacific Bell
	HENDRIX, DOUGLAS L	Cole Information
1992	SONDEY, WALTER	Cole Information
	OBRIEN, TIMOTHY J	Cole Information

FINDINGS

6412 ADOBE CIR

Year	Uses	Source
2014	OCCUPANT UNKNOWN	Cole Information
2010	DAVID FOUSER	Cole Information
2005	ROSE RUIZ	Cole Information
2000	MARIO PEREZ	Cole Information

6414 ADOBE CIR

Year	Uses	Source
2014	CHRISTIAN HERRERA	Cole Information
2010	STACEY SNIDER	Cole Information
2005	GUADALUPE VIDALES	Cole Information
2000	G VIDALES	Cole Information
1995	OCCUPANT UNKNOWNN	Cole Information

6415 ADOBE CIR

Year	Uses	Source
2010	OCCUPANT UNKNOWN	Cole Information
2005	OCCUPANT UNKNOWN	Cole Information
2000	JERRY SHEU	Cole Information
	HUGO URBINA	Cole Information
1995	OCCUPANT UNKNOWNN	Cole Information

6416 ADOBE CIR

Year	Uses	Source
2010	VYJAYANTHI YERRAMILLI	Cole Information
2000	OCCUPANT UNKNOWN	Cole Information
1995	OCCUPANT UNKNOWNN	Cole Information

6417 ADOBE CIR

Year	Uses	Source
2010	LICONG HE	Cole Information
2005	NANDIRAJ SRINIVAS	Cole Information
2000	BRYAN MCDONALD	Cole Information
1995	Taylor Jason	Pacific Bell
	SWENERTON, JEFF	Cole Information

FINDINGS

6418 ADOBE CIR

Year	Uses	Source
2010	OCCUPANT UNKNOWN	Cole Information
2005	LISA JOHNSON	Cole Information
2000	M BLAINE	Cole Information
1995	OCCUPANT UNKNOWNN	Cole Information

6419 ADOBE CIR

Year	Uses	Source
2014	ANDREW BJORK	Cole Information
2010	ANDREW BJORK	Cole Information
2005	YUSHANG LEE	Cole Information
2000	OCCUPANT UNKNOWN	Cole Information
1995	Magllola C K	Pacific Bell
	MAGLIOLA, C	Cole Information
1992	MAZEKEKELLEY, LA C	Cole Information

6420 ADOBE CIR

Year	Uses	Source
2014	OCCUPANT UNKNOWN	Cole Information
2010	OCCUPANT UNKNOWN	Cole Information
2000	DAWEI LIU	Cole Information

6436 ADOBE CIR

Year	Uses	Source
2000	OCCUPANT UNKNOWN	Cole Information

6437 ADOBE CIR

Year	Uses	Source
2014	BRIAN WILEY	Cole Information
2010	CHRISTOPHER TANIO	Cole Information
2005	JOEL MARTINEZ	Cole Information
2000	OCCUPANT UNKNOWN	Cole Information
1995	BANUELOS, L	Cole Information

FINDINGS

6438 ADOBE CIR

Year	Uses	Source
2020	RICHARD NIELSEN	EDR Digital Archive
2014	OCCUPANT UNKNOWN	Cole Information
2005	OCCUPANT UNKNOWN	Cole Information
2000	CLAUDIA BASHAM	Cole Information
1995	OCCUPANT UNKNOWNN	Cole Information

6439 ADOBE CIR

Year	Uses	Source
2014	ALEX STERN	Cole Information
2010	OCCUPANT UNKNOWN	Cole Information
2005	SHAWN TRUMBLY	Cole Information
1995	PESTOTNIK, S	Cole Information
1992	HJELVIK, KARL	Cole Information

6440 ADOBE CIR

Year	Uses	Source
2014	ROXANA KHALILI	Cole Information
2010	PEDRO SOTTILD	Cole Information
2005	PEDRO SOTTILD	Cole Information
1995	OCCUPANT UNKNOWNN	Cole Information
1992	STEWART, AL	Cole Information

6441 ADOBE CIR

Year	Uses	Source
2020	ERICA VOGEL	EDR Digital Archive
2014	OCCUPANT UNKNOWN	Cole Information
2010	SRIKANTH AGARAN	Cole Information
2005	RUI LU	Cole Information
2000	SONG WANG	Cole Information
	HAO YU	Cole Information
1995	OCCUPANT UNKNOWNN	Cole Information
1992	WOLD, STEPHEN	Cole Information

FINDINGS

6442 ADOBE CIR

Year	Uses	Source
2014	OCCUPANT UNKNOWN	Cole Information
2010	OCCUPANT UNKNOWN	Cole Information
2005	ERIC WOLBRECHT	Cole Information
2000	JON KELLY	Cole Information
	O JIN	Cole Information
	KEVIN HOFF	Cole Information
1995	Kim Jin	Pacific Bell
	REGENWETTER, MICHEL	Cole Information
	KIM, JIN	Cole Information
1992	SELF, DAVID	Cole Information
	KIM, JIN	Cole Information

6443 ADOBE CIR

Year	Uses	Source
2014	DAVID GOLD	Cole Information
2010	REBECCA RICHARDSON	Cole Information
2005	MINGXIONG LI	Cole Information
2000	OCCUPANT UNKNOWN	Cole Information
1995	Bahari Nasrin D	Pacific Bell
	REVELL, RICHARD A	Cole Information

6444 ADOBE CIR

Year	Uses	Source
2014	OCCUPANT UNKNOWN	Cole Information
2010	OCCUPANT UNKNOWN	Cole Information
2005	VIPIN MEHTA	Cole Information
2000	JOSE PERALES	Cole Information
	C DOBLE	Cole Information
1995	SANDERSON, KRISTIN	Cole Information

6445 ADOBE CIR

Year	Uses	Source
2014	ROBERT SIKO	Cole Information

FINDINGS

Year	Uses	Source
2010	MARY STUTH	Cole Information
2005	PEIFANG ZHANG	Cole Information
2000	LINA NEWTON	Cole Information
1992	BELTRAN, LUPE	Cole Information

6446 ADOBE CIR

Year	Uses	Source
2014	OCCUPANT UNKNOWN	Cole Information
2010	OCCUPANT UNKNOWN	Cole Information
2005	TEODORO DAILO	Cole Information
2000	CRYSTAL COLDIRON	Cole Information

6447 ADOBE CIR

Year	Uses	Source
2014	RICARDO GOMEZ	Cole Information
2010	CHAD KIDD	Cole Information
2005	RICARDO GOMEZ	Cole Information
2000	DANIEL BARCENAS	Cole Information
1995	OCCUPANT UNKNOWNN	Cole Information
1992	CRISTOFARO, MICHAEL	Cole Information

6448 ADOBE CIR

Year	Uses	Source
2014	OCCUPANT UNKNOWN	Cole Information
2010	OCCUPANT UNKNOWN	Cole Information
2005	RICHARD HARVEY	Cole Information
2000	T MCMILLAN	Cole Information
1995	GUTFINGER, DAN	Cole Information
1992	RIBAS, JORDI	Cole Information

6449 ADOBE CIR

Year	Uses	Source
2014	LAURIE HENDRICKS	Cole Information
2010	OCCUPANT UNKNOWN	Cole Information
2005	JEONG YI	Cole Information

FINDINGS

Year	Uses	Source
2000	ASHLEY BAKER	Cole Information
1995	PLOTKIN, DAVID	Cole Information

6450 ADOBE CIR

Year	Uses	Source
2014	OCCUPANT UNKNOWN	Cole Information
2010	OCCUPANT UNKNOWN	Cole Information
2005	DAVID GAUTHIER	Cole Information
1995	Fyrillas Marios M	Pacific Bell
	KALLAH, AFRAM	Cole Information
1992	MARTIN, JAIME	Cole Information
	WU, CHUNG	Cole Information

6451 ADOBE CIR

Year	Uses	Source
2014	LUCAS HESS	Cole Information
2010	JI KIM	Cole Information
2005	OCCUPANT UNKNOWN	Cole Information
2000	WILLIAM KUO	Cole Information
1995	Bhatia H	Pacific Bell
	KONDEPUDY, REGHAVA	Cole Information

6453 ADOBE CIR

Year	Uses	Source
2014	SHIHUA MING	Cole Information
2010	IN JEONG	Cole Information
2000	OCCUPANT UNKNOWN	Cole Information
1995	OCCUPANT UNKNOWNN	Cole Information

6454 ADOBE CIR

Year	Uses	Source
2014	OCCUPANT UNKNOWN	Cole Information
2010	OCCUPANT UNKNOWN	Cole Information
2005	ARUN AGGARWAL	Cole Information
2000	ANDREA HERRERIAS	Cole Information

FINDINGS

Year	Uses	Source
1995	LOVETT, ERIKA	Cole Information

6455 ADOBE CIR

Year	Uses	Source
2014	ERIK ALTENBERND	Cole Information
2010	ERIK ALTENBERND	Cole Information
2005	AHMAD ALSHAWA	Cole Information
2000	OCCUPANT UNKNOWN	Cole Information
1995	BRUNNER, LANCE	Cole Information
1992	BRUNNER, LANCE	Cole Information

6456 ADOBE CIR

Year	Uses	Source
2014	JESSICA PEREZ	Cole Information
2005	MELISSA ALBERS	Cole Information
2000	M RIEHLE	Cole Information

6457 ADOBE CIR

Year	Uses	Source
2014	SONJA LIND	Cole Information
2010	PHILLIP DIAZ	Cole Information
2005	JIDONG WANG	Cole Information
2000	RHONDA OHE	Cole Information
1995	OCCUPANT UNKNOWNN	Cole Information

6458 ADOBE CIR

Year	Uses	Source
2014	KUI CHEN	Cole Information
2010	OCCUPANT UNKNOWN	Cole Information
2005	ANA DELAREE	Cole Information
2000	OCCUPANT UNKNOWN	Cole Information
1995	OCCUPANT UNKNOWNN	Cole Information

6459 ADOBE CIR

Year	Uses	Source
2014	JIE CHUNG	Cole Information

FINDINGS

Year	Uses	Source
2010	MARIA OLIVAS	Cole Information
2005	APRAHAM PANOSSIAN	Cole Information
2000	OCCUPANT UNKNOWN	Cole Information
1995	Guttrldge Den ISLAND & Kather lne	Pacific Bell
	GUTTRIDGE, DENIS	Cole Information

6460 ADOBE CIR

Year	Uses	Source
2014	OCCUPANT UNKNOWN	Cole Information
2010	OCCUPANT UNKNOWN	Cole Information
2005	JAVIER ATERO	Cole Information
2000	ROBERT LEE	Cole Information
	MICHAEL STONE	Cole Information
	JANINE BELL	Cole Information
1995	CURREN, ERIK	Cole Information
1992	DAVIS, G	Cole Information
	BERGHOF, OLIVER	Cole Information

6461 ADOBE CIR

Year	Uses	Source
2014	OCCUPANT UNKNOWN	Cole Information
2010	BIJIT HORE	Cole Information
2000	BRIAN BAX	Cole Information
	MATTHEW HART	Cole Information

6462 ADOBE CIR

Year	Uses	Source
2020	KEVIN KRAMP	EDR Digital Archive
2014	OCCUPANT UNKNOWN	Cole Information
2010	OCCUPANT UNKNOWN	Cole Information
2005	AROONCHAT CHATCHAIKARN	Cole Information
2000	HAGOP HAJIAN	Cole Information
1995	Fernandez Robert	Pacific Bell
	FERNANDEZ, ROBERT	Cole Information

FINDINGS

Year	Uses	Source
1992	HURTADO, MARTIN	Cole Information

6463 ADOBE CIR

Year	Uses	Source
2014	CARIZA ALVAREZ	Cole Information
2010	REUBEN KLINE	Cole Information
2005	ANDREW NEWMAN	Cole Information
2000	OCCUPANT UNKNOWN	Cole Information
1995	OCCUPANT UNKNOWNN	Cole Information
1992	MACPHEE, LARRY	Cole Information

6464 ADOBE CIR

Year	Uses	Source
2014	JIARU BAI	Cole Information
2010	OCCUPANT UNKNOWN	Cole Information
2005	ELIZABETH GEHO	Cole Information
2000	E GEHO	Cole Information
1995	MOCARSKI, ANNE	Cole Information

6465 ADOBE CIR

Year	Uses	Source
2014	ERIC GERHARDT	Cole Information
2010	MARCO PRADO	Cole Information
2000	LEE HAYDON	Cole Information
1995	OCCUPANT UNKNOWNN	Cole Information

6466 ADOBE CIR

Year	Uses	Source
2014	OCCUPANT UNKNOWN	Cole Information
2010	OCCUPANT UNKNOWN	Cole Information
2005	OCCUPANT UNKNOWN	Cole Information
2000	RAJAT MATHUR	Cole Information
1995	Beck Petyr & Karln	Pacific Bell
	BECK, PETYR	Cole Information

FINDINGS

6467 ADOBE CIR

Year	Uses	Source
2014	NAMEER BAKER	Cole Information
2005	DONGSOO KANG	Cole Information
2000	D XU	Cole Information
1995	OCCUPANT UNKNOWNN	Cole Information
1992	ALLEN, J	Cole Information

6468 ADOBE CIR

Year	Uses	Source
2020	LAURA FLORES	EDR Digital Archive
2010	OCCUPANT UNKNOWN	Cole Information
2005	QI ZHONG	Cole Information
2000	ANDREW BILLING	Cole Information
1995	Lambert James	Pacific Bell
	LAMBERT, JAMES	Cole Information
1992	LAMBERT, JAMES	Cole Information

6469 ADOBE CIR

Year	Uses	Source
2020	HENRY FARHOODI	EDR Digital Archive
2014	SARAH BUTTS	Cole Information
2010	SANG PARK	Cole Information
2005	OCCUPANT UNKNOWN	Cole Information
1995	WALTER, MICHAEL	Cole Information

6470 ADOBE CIR

Year	Uses	Source
2010	OCCUPANT UNKNOWN	Cole Information
2005	VERONICA ECKSTEIN	Cole Information
2000	YEO CHUNG	Cole Information
1995	Lin S Y	Pacific Bell
	OCCUPANT UNKNOWNN	Cole Information

FINDINGS

6471 ADOBE CIR

Year	Uses	Source
2010	MARIA RIOL	Cole Information
2005	MONICA CROCE	Cole Information
1995	OCCUPANT UNKNOWNN	Cole Information

6472 ADOBE CIR

Year	Uses	Source
2014	OCCUPANT UNKNOWN	Cole Information
2010	OCCUPANT UNKNOWN	Cole Information
2005	JENNIFER MINER	Cole Information
2000	LILI TONG	Cole Information
1995	Haefele Lisa	Pacific Bell
	AUSTIN, CAROLYN	Cole Information
1992	NGUYEN, T	Cole Information

6473 ADOBE CIR

Year	Uses	Source
2014	MATTHEW PEVARNIK	Cole Information
2010	HAHN HOANG	Cole Information
2005	MAULIK OZA	Cole Information
2000	S HALAMBI	Cole Information
1995	Singh Jasbir	Pacific Bell
	Smartt Chelsea	Pacific Bell
	SINGH, JASBIR	Cole Information
	SMARTT, CHELSEA	Cole Information
1992	SINGH, JASBIR	Cole Information

6474 ADOBE CIR

Year	Uses	Source
2020	VICTORIA FICK	EDR Digital Archive
	CAROLINE MARTINEZ	EDR Digital Archive
2014	JORDAN BALABAN	Cole Information
2010	OCCUPANT UNKNOWN	Cole Information
2000	JOHN NGUYEN	Cole Information

FINDINGS

Year	Uses	Source
1995	Doherty Donald	Pacific Bell
	ROSS, MATTHEW	Cole Information
1992	DOHERTY, DONALD	Cole Information

6475 ADOBE CIR

Year	Uses	Source
2014	OCCUPANT UNKNOWN	Cole Information
2010	HOLLY YOU	Cole Information
2005	OCCUPANT UNKNOWN	Cole Information
2000	LETICIA ALONSO	Cole Information
1995	OCCUPANT UNKNOWNN	Cole Information

6476 ADOBE CIR

Year	Uses	Source
2014	LESLEY LARA	Cole Information
2010	MICHELLE ALLEN	Cole Information
2005	CHUI WONG	Cole Information
2000	FRANCES BAI	Cole Information
1995	MARTINEZ, DOROTHY S	Cole Information

6478 ADOBE CIR

Year	Uses	Source
2014	PILAR MESINAS	Cole Information
2010	FIDEL LARRAGA	Cole Information
2005	JING LI	Cole Information
	SHUJUN WU	Cole Information
2000	BEVERLY MATHIAS	Cole Information
1995	MATHIAS, BEVERLY	Cole Information
1992	WACKER, DEAN A	Cole Information

6479 ADOBE CIR

Year	Uses	Source
2014	OCCUPANT UNKNOWN	Cole Information
2010	GHAZAL RAZEGHI	Cole Information
2005	SHINTING JENG	Cole Information

FINDINGS

Year	Uses	Source
2000	RICARDO TORRES	Cole Information
1995	Kraft Michael E	Pacific Bell
	HUGENBERGER, SCOTT	Cole Information
1992	RICHMAN, SCOTT	Cole Information
	KRAFT, MICHAEL E	Cole Information

6480 ADOBE CIR

Year	Uses	Source
2014	OCCUPANT UNKNOWN	Cole Information
2010	ANDREW DUNCAN	Cole Information
2005	JIE REN	Cole Information
2000	JIE REN	Cole Information
1995	Clough Jeffrey	Pacific Bell
	CLOUGH, JEFFREY	Cole Information
1992	HAM, INTAEK	Cole Information

6481 ADOBE CIR

Year	Uses	Source
2014	JENNIFER GERACI	Cole Information
2010	OCCUPANT UNKNOWN	Cole Information
2005	OLIVER BERGHOF	Cole Information

6482 ADOBE CIR

Year	Uses	Source
2014	BRENDA BURKE	Cole Information
2010	KRISTIN BURKE	Cole Information
2005	BRENDA BURKE	Cole Information
2000	OCCUPANT UNKNOWN	Cole Information
1995	OCCUPANT UNKNOWNN	Cole Information
1992	POTASMAN, RONI	Cole Information

6483 ADOBE CIR

Year	Uses	Source
2014	LIDA PRADO	Cole Information
2010	LIDA PRADO	Cole Information

FINDINGS

Year	Uses	Source
2005	KEVIN DONOVAN	Cole Information
	PACIFIC BACKFLOW TESTING	Cole Information
2000	OCCUPANT UNKNOWN	Cole Information
1995	OCCUPANT UNKNOWNN	Cole Information
1992	DIETZ, ALLAN S	Cole Information

6484 ADOBE CIR

Year	Uses	Source
2014	OCCUPANT UNKNOWN	Cole Information
2010	WEI YANG	Cole Information
2005	STEVEN PHAIR	Cole Information
2000	BREE NOBLE	Cole Information
1995	Nahoe Mohammad	Pacific Bell
	NAHOE, MOHAMMA	Cole Information

6485 ADOBE CIR

Year	Uses	Source
2014	ALYS THOMAS	Cole Information
2010	OCCUPANT UNKNOWN	Cole Information
2005	OCCUPANT UNKNOWN	Cole Information
2000	JOSHUA YOBURN	Cole Information
1995	PENG, CHING	Cole Information

6486 ADOBE CIR

Year	Uses	Source
2014	CHAO LI	Cole Information
2010	OCCUPANT UNKNOWN	Cole Information
2005	OCCUPANT UNKNOWN	Cole Information
2000	MARTHA KROMER	Cole Information
1995	Datta Sholbal	Pacific Bell
	DATTA, SHOIBAL	Cole Information

6487 ADOBE CIR

Year	Uses	Source
2014	WAN LEE	Cole Information

FINDINGS

Year	Uses	Source
2010	OCCUPANT UNKNOWN	Cole Information
2005	CHRISTOPHER HARRISON	Cole Information
2000	OCCUPANT UNKNOWN	Cole Information
1995	OCCUPANT UNKNOWNN	Cole Information

6488 ADOBE CIR

Year	Uses	Source
2014	MIKE LATNER	Cole Information
2010	MIKE LATNER	Cole Information
2005	MIKE LATNER	Cole Information
2000	C MENDOZA	Cole Information
1995	SHADAN, C F	Cole Information

6489 ADOBE CIR

Year	Uses	Source
2014	JONATHAN KEEPERMAN	Cole Information
2010	YAN HUANG	Cole Information
2005	YAN HUANG	Cole Information
2000	DOUGLAS WIEBE	Cole Information
1995	KIKER, RON	Cole Information

6490 ADOBE CIR

Year	Uses	Source
2014	OCCUPANT UNKNOWN	Cole Information
2010	OCCUPANT UNKNOWN	Cole Information
2000	C CORTES	Cole Information
1995	Pott Greg	Pacific Bell
	HARRIS, DIANA C	Cole Information
1992	VALLERY, JEAN	Cole Information

6491 ADOBE CIR

Year	Uses	Source
2014	JING LLENG	Cole Information
2010	JING LLENG	Cole Information
2005	JING LLENG	Cole Information

Year	Uses	Source
2000	OCCUPANT UNKNOWN	Cole Information
1995	OCCUPANT UNKNOWNN	Cole Information

6492 ADOBE CIR

Year	Uses	Source
2005	KISHORE BILLAPATI	Cole Information
2000	J YEE	Cole Information
1995	Pelizzon VP	Pacific Bell
	PELIZZON, V P	Cole Information
1992	TRUITT, LINDA	Cole Information

6493 ADOBE CIR

Year	Uses	Source
2014	EMILY ABBOTT	Cole Information
2010	OCCUPANT UNKNOWN	Cole Information
2005	QIUMEI XU	Cole Information
2000	SUZANNE NAZARETH	Cole Information

6495 ADOBE CIR

Year	Uses	Source
2014	OCCUPANT UNKNOWN	Cole Information
2005	OCCUPANT UNKNOWN	Cole Information
2000	LIMAN WANG	Cole Information

ADOBE CIRCLE RD

6381 ADOBE CIRCLE RD

Year	Uses	Source
2002	SHOWLER Ryan L	Haines Company
1986	Parker J A	Pacific Bell

6383 ADOBE CIRCLE RD

Year	Uses	Source
2002	VELOSORamon C	Haines Company
1986	Bridges Robt	Pacific Bell
	Stefan Stefano	Pacific Bell

FINDINGS

6385 ADOBE CIRCLE RD

Year	Uses	Source
2002	CHIULan Hu	Haines Company
1986	Jacobo Jorge	Pacific Bell

6387 ADOBE CIRCLE RD

Year	Uses	Source
2002	JA 40 GXcheng	Haines Company

6389 ADOBE CIRCLE RD

Year	Uses	Source
2002	CUNNINGHAM Ian R 49 725 0 S	Haines Company
1991	Ahdoot Joseph & David	Pacific Bell
1986	Smith C	Pacific Bell

6391 ADOBE CIRCLE RD

Year	Uses	Source
2002	6 EBDEN Peler	Haines Company
1991	Lennartz Robt	Pacific Bell
1986	Lennarts Robt	Pacific Bell

6393 ADOBE CIRCLE RD

Year	Uses	Source
2002	CHANDLER Daid	Haines Company
1991	Hernandez Edw ard H	Pacific Bell

6394 ADOBE CIRCLE RD

Year	Uses	Source
1991	Rodarte C & M	Pacific Bell

6396 ADOBE CIRCLE RD

Year	Uses	Source
2002	LAllw en	Haines Company

6397 ADOBE CIRCLE RD

Year	Uses	Source
2002	KIRSHNER Sergey 949 B	Haines Company
1986	Rutherfurd Keith	Pacific Bell

FINDINGS

6399 ADOBE CIRCLE RD

Year	Uses	Source
2002	ONOHaime	Haines Company
1991	Dutton Tracy	Pacific Bell
	Young Patrick	Pacific Bell

6401 ADOBE CIRCLE RD

Year	Uses	Source
2002	Li Chen 949 737 76 S	Haines Company
1991	Vargas Gabriel A	Pacific Bell
	Weinstein Jon	Pacific Bell
1986	Macneil Philip	Pacific Bell

6402 ADOBE CIRCLE RD

Year	Uses	Source
2002	XUGuien 949 509 7 B	Haines Company
1986	Brow ne Cheryl	Pacific Bell

6403 ADOBE CIRCLE RD

Year	Uses	Source
2002	XXXX	Haines Company

6404 ADOBE CIRCLE RD

Year	Uses	Source
2002	CHERRY Bre	Haines Company
	CHERRY Caryn	Haines Company

6406 ADOBE CIRCLE RD

Year	Uses	Source
2002	COLES Kimberly	Haines Company
1991	Munden Jodie & Susan	Pacific Bell

6407 ADOBE CIRCLE RD

Year	Uses	Source
1986	Cooper Diana C	Pacific Bell
	Miller Michael L	Pacific Bell

FINDINGS

6408 ADOBE CIRCLE RD

Year	Uses	Source
2002	FEDIMannco C	Haines Company
1991	Fotsch C H	Pacific Bell
	Foucault Catherine	Pacific Bell

6409 ADOBE CIRCLE RD

Year	Uses	Source
2002	YAMAQISHIW	Haines Company
	HESSJm	Haines Company

6410 ADOBE CIRCLE RD

Year	Uses	Source
2002	LINChuen Hung	Haines Company
	NGUYENJoseph T	Haines Company
1991	Sakata Steven	Pacific Bell
1986	Hopkins Mark H	Pacific Bell

6411 ADOBE CIRCLE RD

Year	Uses	Source
2002	HINTON Sleve 949 50 S	Haines Company
	HOOVERBrnan	Haines Company
1991	Sondey Walter	Pacific Bell

6412 ADOBE CIRCLE RD

Year	Uses	Source
2002	JOOJm Man	Haines Company

6414 ADOBE CIRCLE RD

Year	Uses	Source
2002	VIDALESGuadalupe	Haines Company

6415 ADOBE CIRCLE RD

Year	Uses	Source
2002	SHEUJerry	Haines Company
	U 4 BINAHug 09 D	Haines Company
1991	Ruckh Eric W	Pacific Bell

FINDINGS

Year	Uses	Source
1986	Ho Hw a Hul	Pacific Bell

6416 ADOBE CIRCLE RD

Year	Uses	Source
2002	PUKPTHUANTHOND	Haines Company
	Kunlar YOMChlw ren	Haines Company
1991	Refling John P	Pacific Bell

6417 ADOBE CIRCLE RD

Year	Uses	Source
2002	GEDHAOARanikanth	Haines Company
1991	Dw yer Bill	Pacific Bell

6418 ADOBE CIRCLE RD

Year	Uses	Source
2002	KOHANDon	Haines Company
1986	Shapero Michael	Pacific Bell

6419 ADOBE CIRCLE RD

Year	Uses	Source
2002	CHEN Meng Ymg	Haines Company
	YUShang Lee	Haines Company

6436 ADOBE CIRCLE RD

Year	Uses	Source
2002	XXXX	Haines Company

6437 ADOBE CIRCLE RD

Year	Uses	Source
2002	XXXX	Haines Company
1991	Barnes E	Pacific Bell

6438 ADOBE CIRCLE RD

Year	Uses	Source
1991	Khalifa Magdi A	Pacific Bell
	Khalifah T	Pacific Bell
1986	Stark C	Pacific Bell

FINDINGS

6439 ADOBE CIRCLE RD

Year	Uses	Source
1991	Hjelnik Karl	Pacific Bell

6440 ADOBE CIRCLE RD

Year	Uses	Source
1991	Leach Tim	Pacific Bell
	Stew art Al	Pacific Bell
1986	Kroencke Marcus	Pacific Bell

6441 ADOBE CIRCLE RD

Year	Uses	Source
2002	WANGSong	Haines Company
1991	Wold Stephen	Pacific Bell

6442 ADOBE CIRCLE RD

Year	Uses	Source
2002	HOFF Kven	Haines Company
	KELLYJ 10 T	Haines Company
1991	Kim Jin	Pacific Bell

6444 ADOBE CIRCLE RD

Year	Uses	Source
2002	DOBLE Chrstophyr	Haines Company
	LIYupmg	Haines Company

6445 ADOBE CIRCLE RD

Year	Uses	Source
2002	NEWTON Lina Y	Haines Company
1991	Beltran Lupe	Pacific Bell
1986	Blanchard M	Pacific Bell

6446 ADOBE CIRCLE RD

Year	Uses	Source
2002	XXXX	Haines Company
1986	Maresca Lillian E	Pacific Bell

FINDINGS

6447 ADOBE CIRCLE RD

Year	Uses	Source
2002	GOMEZ 8ca	Haines Company
1991	Cristofaro Michael	Pacific Bell
1986	Froisland Jennifer	Pacific Bell

6448 ADOBE CIRCLE RD

Year	Uses	Source
2002	HARVEY Richard H	Haines Company
1986	Cheng David C	Pacific Bell

6449 ADOBE CIRCLE RD

Year	Uses	Source
2002	XXXX	Haines Company

6450 ADOBE CIRCLE RD

Year	Uses	Source
2002	XXXX	Haines Company
1991	Martin J	Pacific Bell
	Wu Chung	Pacific Bell
1986	Morales Alfredo	Pacific Bell

6451 ADOBE CIRCLE RD

Year	Uses	Source
2002	XXXX	Haines Company

6453 ADOBE CIRCLE RD

Year	Uses	Source
1986	Park Kyung	Pacific Bell

6454 ADOBE CIRCLE RD

Year	Uses	Source
1991	Ray Johnny	Pacific Bell

6455 ADOBE CIRCLE RD

Year	Uses	Source
1991	Guillen Roy & Michelle	Pacific Bell

FINDINGS

6456 ADOBE CIRCLE RD

Year	Uses	Source
2002	RIEHLE Michelle	Haines Company

6457 ADOBE CIRCLE RD

Year	Uses	Source
1991	Kim Myoung Soo	Pacific Bell
	Kim Myung	Pacific Bell

6458 ADOBE CIRCLE RD

Year	Uses	Source
2002	XXXX	Haines Company

6459 ADOBE CIRCLE RD

Year	Uses	Source
2002	XXXX	Haines Company
1991	Smith Michael & Debra	Pacific Bell

6460 ADOBE CIRCLE RD

Year	Uses	Source
2002	LEE Rober	Haines Company
	ADOBECIRCLE RDS 92612 COT	Haines Company
1991	Bowler John	Pacific Bell
1986	Borden Steven M	Pacific Bell

6461 ADOBE CIRCLE RD

Year	Uses	Source
2002	BAXBrian	Haines Company
	HART Matew E	Haines Company
1986	Pfeiffer Peter C	Pacific Bell

6462 ADOBE CIRCLE RD

Year	Uses	Source
2002	CHATCHAIKARN	Haines Company
	Aroonchat HAJIANHagop	Haines Company
1991	Gazmararian Robert	Pacific Bell
	Montellano Richard	Pacific Bell

FINDINGS

Year	Uses	Source
1986	Aniel Michel	Pacific Bell

6463 ADOBE CIRCLE RD

Year	Uses	Source
2002	NEWMANAndrw	Haines Company
1991	Mac Pheelarry	Pacific Bell
	Mac Pbee Robt @Laguna Beach@ A	Pacific Bell
1986	Nakashima J	Pacific Bell
	Shea Dennis	Pacific Bell

6465 ADOBE CIRCLE RD

Year	Uses	Source
1991	Marsal Josefina	Pacific Bell
	Marsala B @Laguna Beach@	Pacific Bell
1986	Paxton Krmst an & Merry	Pacific Bell

6466 ADOBE CIRCLE RD

Year	Uses	Source
1986	Sung Joon K	Pacific Bell

6468 ADOBE CIRCLE RD

Year	Uses	Source
2002	BILLING Andrew	Haines Company
	JEYEREJAnlarauna	Haines Company
1991	Lambert James	Pacific Bell

6469 ADOBE CIRCLE RD

Year	Uses	Source
1991	Napp Scott & Kathy	Pacific Bell
1986	Gates Derek	Pacific Bell

6470 ADOBE CIRCLE RD

Year	Uses	Source
2002	CHUNGYo J	Haines Company
1991	Budhu Richard	Pacific Bell

FINDINGS

6472 ADOBE CIRCLE RD

Year	Uses	Source
2002	DELASIEO	Haines Company
1991	Nguyen Thuy Van	Pacific Bell

6473 ADOBE CIRCLE RD

Year	Uses	Source
2002	HALAMBISA	Haines Company
1991	Tow ers Frank	Pacific Bell

6474 ADOBE CIRCLE RD

Year	Uses	Source
1991	Doherty Donald	Pacific Bell
1986	Gutfnger Dan	Pacific Bell

6475 ADOBE CIRCLE RD

Year	Uses	Source
1991	Garrabrant Byon & Lara	Pacific Bell

6476 ADOBE CIRCLE RD

Year	Uses	Source
2002	DAIQlan	Haines Company

6478 ADOBE CIRCLE RD

Year	Uses	Source
1991	Schrade William R	Pacific Bell
1986	Pringle C & A	Pacific Bell

6479 ADOBE CIRCLE RD

Year	Uses	Source
2002	XXXX	Haines Company
1991	Chica Jimmy J	Pacific Bell
1986	Estacion Mark	Pacific Bell

6480 ADOBE CIRCLE RD

Year	Uses	Source
2002	ENJie	Haines Company
1986	Malouf Mike	Pacific Bell

FINDINGS

6481 ADOBE CIRCLE RD

Year	Uses	Source
2002	XXXX	Haines Company
1986	Ernst Steven & Celestine	Pacific Bell

6482 ADOBE CIRCLE RD

Year	Uses	Source
2002	MAHAJANMaryann	Haines Company
	MAHAJAN Vn O	Haines Company
1991	Potasman Roni & Sarah	Pacific Bell
1986	Matter John & Helen	Pacific Bell

6483 ADOBE CIRCLE RD

Year	Uses	Source
1986	Hurst Devin	Pacific Bell

6484 ADOBE CIRCLE RD

Year	Uses	Source
2002	XXXX	Haines Company

6485 ADOBE CIRCLE RD

Year	Uses	Source
1986	Chow Ken	Pacific Bell

6486 ADOBE CIRCLE RD

Year	Uses	Source
2002	MA 1 THURRalal	Haines Company
	MATHUR 9 Ahia	Haines Company
	KROMERM	Haines Company

6487 ADOBE CIRCLE RD

Year	Uses	Source
2002	XXXX	Haines Company
1991	Patrick Barbe & Mark	Pacific Bell

6488 ADOBE CIRCLE RD

Year	Uses	Source
2002	MENDOZAChnstopher	Haines Company

Year	Uses	Source
1986	Roth Britton & Patrick	Pacific Bell

6489 ADOBE CIRCLE RD

Year	Uses	Source
2002	X 0 XX	Haines Company
	XXXX	Haines Company
1991	Woo David	Pacific Bell
	Woo David Seung H	Pacific Bell

6490 ADOBE CIRCLE RD

Year	Uses	Source
1991	Vallery Jean & Deanna	Pacific Bell
1986	Davey W Thomas III	Pacific Bell
	Nelson Christopher & Barbara	Pacific Bell

6492 ADOBE CIRCLE RD

Year	Uses	Source
2002	NGUYENH	Haines Company
1991	Truitt Linda	Pacific Bell
1986	Stolzy J O	Pacific Bell

6493 ADOBE CIRCLE RD

Year	Uses	Source
1986	Downs LK	Pacific Bell

6495 ADOBE CIRCLE RD

Year	Uses	Source
2002	WANGLoa	Haines Company
1986	Bailey Cara L	Pacific Bell

ADOBE CREE RD

6395 ADOBE CREE RD

Year	Uses	Source
1991	Page Robert AJr	Pacific Bell
	Page Robert& Anna	Pacific Bell
	Page Robert E & Nancy	Pacific Bell

FINDINGS

BERKELEY

247 BERKELEY

Year	Uses	Source
2014	VIVIAN KIM	Cole Information
2010	SARAH MORGAN	Cole Information
2000	OCCUPANT UNKNOWN	Cole Information
1995	OCCUPANT UNKNOWNN	Cole Information

248 BERKELEY

Year	Uses	Source
1995	KITAYAMA, EMIKO	Cole Information

249 BERKELEY

Year	Uses	Source
2014	OCCUPANT UNKNOWN	Cole Information
2010	OCCUPANT UNKNOWN	Cole Information
2005	ALEXANDRE NIZKORODOV	Cole Information
2000	GUSTAVO MOREIRA	Cole Information
1995	SANO, CHIHARU	Cole Information
1992	SANO, CHIHARU	Cole Information

251 BERKELEY

Year	Uses	Source
2014	OCCUPANT UNKNOWN	Cole Information
2010	OCCUPANT UNKNOWN	Cole Information
2005	LUCINDA TORRES	Cole Information
2000	RICHARD SPAULDING	Cole Information
1992	FANTINO, E	Cole Information

253 BERKELEY

Year	Uses	Source
2014	OCCUPANT UNKNOWN	Cole Information
2010	DEAN NGO	Cole Information
2005	SUNANDO ROY	Cole Information
2000	OCCUPANT UNKNOWN	Cole Information

Year	Uses	Source
1995	OCCUPANT UNKNOWNN	Cole Information

255 BERKELEY

Year	Uses	Source
2020	DORIS BENAVIDES	EDR Digital Archive
	GLADYS BENAVIDES	EDR Digital Archive
2014	OCCUPANT UNKNOWN	Cole Information
2010	OCCUPANT UNKNOWN	Cole Information
2005	ZEUS SORIANO	Cole Information
2000	SO MOON	Cole Information

257 BERKELEY

Year	Uses	Source
2014	OCCUPANT UNKNOWN	Cole Information
2010	OCCUPANT UNKNOWN	Cole Information
2005	BRANDON KUDROW	Cole Information
2000	CASEY CHAN	Cole Information
1995	OCCUPANT UNKNOWNN	Cole Information

259 BERKELEY

Year	Uses	Source
2014	LEILA HAZERY	Cole Information
2010	KATHLEEN ARADA	Cole Information
2005	JOHNGABRIEL BODARD	Cole Information
2000	KENNETH KISH	Cole Information
1995	OCCUPANT UNKNOWNN	Cole Information

261 BERKELEY

Year	Uses	Source
2010	MICHAEL LEE	Cole Information
2005	MICHAEL LEE	Cole Information
2000	LISA VU	Cole Information
1995	OCCUPANT UNKNOWNN	Cole Information

263 BERKELEY

Year	Uses	Source
2005	WILLIAM STORY	Cole Information
2000	OCCUPANT UNKNOWN	Cole Information
1995	OCCUPANT UNKNOWNN	Cole Information
1992	TRAN, BAO	Cole Information

265 BERKELEY

Year	Uses	Source
2014	OCCUPANT UNKNOWN	Cole Information
2010	FARZAD SEPAHIFAR	Cole Information
2005	IAN NELSON	Cole Information
2000	JOHNSON LUPER	Cole Information

267 BERKELEY

Year	Uses	Source
2020	LIAM ROSE	EDR Digital Archive
2010	OCCUPANT UNKNOWN	Cole Information
2005	OCCUPANT UNKNOWN	Cole Information
2000	OCCUPANT UNKNOWN	Cole Information
1995	OCCUPANT UNKNOWNN	Cole Information
1992	YUEN, MEILING	Cole Information

269 BERKELEY

Year	Uses	Source
2014	JOHN CHEN	Cole Information
2010	JOHN CHEN	Cole Information
2005	OCCUPANT UNKNOWN	Cole Information
2000	C MONTENGRO	Cole Information
1995	OCCUPANT UNKNOWNN	Cole Information

271 BERKELEY

Year	Uses	Source
2014	OCCUPANT UNKNOWN	Cole Information
2010	YUSUF SIDDIQUE	Cole Information
2005	VIVIAN CAYME	Cole Information

Year	Uses	Source
2000	ASMITA HULYALKAR	Cole Information
1995	OCCUPANT UNKNOWNN	Cole Information

273 BERKELEY

Year	Uses	Source
2010	BRIAN TONG	Cole Information
2005	OCCUPANT UNKNOWN	Cole Information
2000	ZEESHAN HOODBHOY	Cole Information
1995	LO, B	Cole Information

275 BERKELEY

Year	Uses	Source
2014	CHINGI CHEN	Cole Information
2010	TRACY CHU	Cole Information
2005	TRACY CHU	Cole Information
2000	CHERYL ABAD	Cole Information
1995	OCCUPANT UNKNOWNN	Cole Information

277 BERKELEY

Year	Uses	Source
2014	OCCUPANT UNKNOWN	Cole Information
2005	L AOE	Cole Information
2000	OCCUPANT UNKNOWN	Cole Information
1995	FITZGERALD, JAMES	Cole Information
1992	MAJEWSKI, M	Cole Information

279 BERKELEY

Year	Uses	Source
2020	DANIEL AMAYA	EDR Digital Archive
2014	STEVEN WANG	Cole Information
2005	OCCUPANT UNKNOWN	Cole Information
2000	OCCUPANT UNKNOWN	Cole Information
1995	MCILROY, M	Cole Information

FINDINGS

281 BERKELEY

Year	Uses	Source
2020	EDWARD WU	EDR Digital Archive
2014	OCCUPANT UNKNOWN	Cole Information
2010	CHARITY CHIN	Cole Information
2005	OCCUPANT UNKNOWN	Cole Information
2000	OCCUPANT UNKNOWN	Cole Information
1995	LOPEZ, A P	Cole Information

283 BERKELEY

Year	Uses	Source
2010	KEVIN COZAD	Cole Information
2005	OCCUPANT UNKNOWN	Cole Information
2000	ANH HO	Cole Information
1992	MCDERMOTT, M	Cole Information

285 BERKELEY

Year	Uses	Source
2014	OCCUPANT UNKNOWN	Cole Information
2010	OCCUPANT UNKNOWN	Cole Information
2005	JONATHAN WATANABE	Cole Information
2000	J WATANABE	Cole Information
1995	OCCUPANT UNKNOWNN	Cole Information

287 BERKELEY

Year	Uses	Source
2020	MATT PALMER	EDR Digital Archive
	AUSTIN QUON	EDR Digital Archive
	MOSHE YANG	EDR Digital Archive
	RYAN AVEO	EDR Digital Archive
2014	OCCUPANT UNKNOWN	Cole Information
2010	YAGNESH VADGAMA	Cole Information
2005	YAGNESH VADGAMA	Cole Information
2000	HAZELE SAMSON	Cole Information
1995	OCCUPANT UNKNOWNN	Cole Information

FINDINGS

289 BERKELEY

Year	Uses	Source
2020	DEBRA RICHARDSON	EDR Digital Archive
	KEILA REYES	EDR Digital Archive
2014	HEIDY GONZALEZ	Cole Information
2005	MICHELE LEE	Cole Information
2000	CHARLES LIU	Cole Information
1995	OCCUPANT UNKNOWNN	Cole Information

291 BERKELEY

Year	Uses	Source
2020	NATALIE BADALOF	EDR Digital Archive
2014	TASMIN LOING	Cole Information
2010	TASMIN LOING	Cole Information
2005	SUTARMAN TASMIN	Cole Information
2000	OCCUPANT UNKNOWN	Cole Information
1995	OCCUPANT UNKNOWNN	Cole Information

293 BERKELEY

Year	Uses	Source
2014	JOE OH	Cole Information
2010	JOE OH	Cole Information
2005	RYAN GRAY	Cole Information
2000	DARREN SANTOS	Cole Information

295 BERKELEY

Year	Uses	Source
2000	SANG LEE	Cole Information
1995	OCCUPANT UNKNOWNN	Cole Information

297 BERKELEY

Year	Uses	Source
2020	DANIEL SICO	EDR Digital Archive
2014	OCCUPANT UNKNOWN	Cole Information
2010	OCCUPANT UNKNOWN	Cole Information
2005	OCCUPANT UNKNOWN	Cole Information

Year	Uses	Source
1995	MENDOZA, ANTHONY	Cole Information
1992	GOEI, K	Cole Information

299 BERKELEY

Year	Uses	Source
2020	SCOTT BETTS	EDR Digital Archive
2010	MING JIAN	Cole Information
2005	MING JIAN	Cole Information
1995	MANDELL, DANA M	Cole Information

301 BERKELEY

Year	Uses	Source
2020	KIM MAI	EDR Digital Archive
2014	ANH MAI	Cole Information
2010	ANH MAI	Cole Information
2005	KIM MAI	Cole Information
1995	GHAZARIANS, ARMEN	Cole Information
1992	GHAZARIANS, ARMEN	Cole Information

303 BERKELEY

Year	Uses	Source
2014	SEUNGJUN NOH	Cole Information
2005	ARUN PREETHAM	Cole Information
2000	DONG CHUN	Cole Information
1995	UYEMURA, VIC	Cole Information

305 BERKELEY

Year	Uses	Source
2020	PRABHAT MISHRA	EDR Digital Archive
2014	PRABHAT MISHRA	Cole Information
2010	OCCUPANT UNKNOWN	Cole Information
2000	ERIC PITTANA	Cole Information
1995	NOH, JUNG	Cole Information
1992	NOH, JUNG	Cole Information

FINDINGS

307 BERKELEY

Year	Uses	Source
2014	BERKELEY COURT APARTMENTS	Cole Information
2010	BERKELEY COURT APARTMENTS	Cole Information
2005	BERKELEY COURT APARTMENTS	Cole Information
1992	BERKELEY COURT APTS	Cole Information

313 BERKELEY

Year	Uses	Source
2014	OCCUPANT UNKNOWN	Cole Information
2010	OCCUPANT UNKNOWN	Cole Information
2005	OCCUPANT UNKNOWN	Cole Information
2000	OCCUPANT UNKNOWN	Cole Information
1995	LEONG, KYI S	Cole Information

315 BERKELEY

Year	Uses	Source
2010	OCCUPANT UNKNOWN	Cole Information
2005	DARIO MELUZZI	Cole Information
2000	OCCUPANT UNKNOWN	Cole Information
1995	NOFAL, SERGIO M	Cole Information

317 BERKELEY

Year	Uses	Source
2000	NAM DINH	Cole Information
1995	OCCUPANT UNKNOWNN	Cole Information

319 BERKELEY

Year	Uses	Source
2010	ELIZABETH LE	Cole Information
2005	ELIZABETH LE	Cole Information
2000	ALAN ASHIMINE	Cole Information
1995	Tong Winnie Mao Yiu	Pacific Bell
	TONG, WINNIE M	Cole Information

FINDINGS

321 BERKELEY

Year	Uses	Source
2014	MESHAL ALMUSAED	Cole Information
2010	CLARA FU	Cole Information
2005	MARIA LAMPINO	Cole Information
	RICHARD FONG	Cole Information
	ERIC LAI	Cole Information
2000	CLARA FU	Cole Information
1995	MILLIGAN, TIMOTHY	Cole Information
1992	CHIA, J	Cole Information

323 BERKELEY

Year	Uses	Source
2014	OCCUPANT UNKNOWN	Cole Information
2010	JAMES LIU	Cole Information
2005	JAMES LIU	Cole Information
2000	MONICA SANCHEZ	Cole Information
1995	DUONG, THU H	Cole Information

325 BERKELEY

Year	Uses	Source
2020	STEPHANIE GOBLE	EDR Digital Archive
2010	MACKENZIE ZEISS	Cole Information
2005	VIVIAN KHALIL	Cole Information
2000	OCCUPANT UNKNOWN	Cole Information
1995	LOPEZ, RIA	Cole Information

327 BERKELEY

Year	Uses	Source
2010	OCCUPANT UNKNOWN	Cole Information
2005	OCCUPANT UNKNOWN	Cole Information
1995	OCCUPANT UNKNOWNN	Cole Information

329 BERKELEY

Year	Uses	Source
2020	TOM NGUYEN	EDR Digital Archive

Year	Uses	Source
2014	OCCUPANT UNKNOWN	Cole Information
2010	OCCUPANT UNKNOWN	Cole Information
2005	OCCUPANT UNKNOWN	Cole Information
2000	LY DO	Cole Information
1995	LEE, CHANG I	Cole Information

331 BERKELEY

Year	Uses	Source
2010	CHANG KONG	Cole Information
2005	CHANG KONG	Cole Information
2000	JUNG KIM	Cole Information

BERKELEY AVE

307 BERKELEY AVE

Year	Uses	Source
2020	BERKELEY COURT APARTMENTS	EDR Digital Archive

BERKELEY RD

401 BERKELEY RD

Year	Uses	Source
2000	24 HOUR FITNESS	Cole Information
1995	FAMILY FITNESS CTR	Cole Information
1992	ENHANCED TYPING SRV	Cole Information
	CUSHMAN MNG CORP	Cole Information
	FAMILY FITNESS CNTR	Cole Information

BERKELEY ST

247 BERKELEY ST

Year	Uses	Source
1991	Mc Elagt Toshika	Pacific Bell

249 BERKELEY ST

Year	Uses	Source
2002	XXXX	Haines Company

FINDINGS

257 BERKELEY ST

Year	Uses	Source
2002	KIMURA KBlske	Haines Company

259 BERKELEY ST

Year	Uses	Source
2002	XXXX	Haines Company
1991	Hart Chris	Pacific Bell

267 BERKELEY ST

Year	Uses	Source
2002	XXXX	Haines Company
1991	Yuen Meiling	Pacific Bell

269 BERKELEY ST

Year	Uses	Source
2002	XXXX	Haines Company
	MIN Angela S	Haines Company

271 BERKELEY ST

Year	Uses	Source
2002	KWONG Ray	Haines Company

273 BERKELEY ST

Year	Uses	Source
2002	XXXX	Haines Company

275 BERKELEY ST

Year	Uses	Source
2002	XXXX	Haines Company

277 BERKELEY ST

Year	Uses	Source
2002	XXX X	Haines Company
1991	Goshi Brandon	Pacific Bell

FINDINGS

283 BERKELEY ST

Year	Uses	Source
2002	XXXX	Haines Company
1991	Kevin Ahn	Pacific Bell
	Whang Calvin	Pacific Bell

285 BERKELEY ST

Year	Uses	Source
2002	WATANABE Jonathan N	Haines Company

289 BERKELEY ST

Year	Uses	Source
2002	XXXX	Haines Company
1991	Malloy Erin	Pacific Bell

291 BERKELEY ST

Year	Uses	Source
2002	SIEHJane	Haines Company
	CARUTHERSDale	Haines Company
	JOSH Caru 9lhes	Haines Company

293 BERKELEY ST

Year	Uses	Source
2002	XXXX	Haines Company
	XXXX	Haines Company
	XXXX	Haines Company

295 BERKELEY ST

Year	Uses	Source
2002	XXXX	Haines Company

297 BERKELEY ST

Year	Uses	Source
2002	XXXX	Haines Company

299 BERKELEY ST

Year	Uses	Source
1991	Runnels David	Pacific Bell

FINDINGS

301 BERKELEY ST

Year	Uses	Source
1991	Ghazarians Armen	Pacific Bell

303 BERKELEY ST

Year	Uses	Source
2002	CHUNDong Y	Haines Company

305 BERKELEY ST

Year	Uses	Source
2002	PITTANAEflc	Haines Company
1991	Noh Jung	Pacific Bell

307 BERKELEY ST

Year	Uses	Source
2002	BERKELEY COUT	Haines Company

313 BERKELEY ST

Year	Uses	Source
2002	XXXX	Haines Company

315 BERKELEY ST

Year	Uses	Source
2002	XXXX	Haines Company
1991	Gray Jeffrey	Pacific Bell

317 BERKELEY ST

Year	Uses	Source
2002	MARUKICEnt	Haines Company
1991	Sitiaboedhi Soesilo	Pacific Bell

319 BERKELEY ST

Year	Uses	Source
2002	BERLAUDan	Haines Company

321 BERKELEY ST

Year	Uses	Source
2002	FUClra	Haines Company

FINDINGS

Year	Uses	Source
1991	Blanton Tanya	Pacific Bell

325 BERKELEY ST

Year	Uses	Source
2002	XXXX	Haines Company

327 BERKELEY ST

Year	Uses	Source
2002	UNAlen H	Haines Company

329 BERKELEY ST

Year	Uses	Source
2002	DOLy V	Haines Company

331 BERKELEY ST

Year	Uses	Source
2002	NONDARAKSE Mke	Haines Company

401 BERKELEY ST

Year	Uses	Source
2002	24 HOUR FITNESS	Haines Company

BERKELEY WAY

237 BERKELEY WAY

Year	Uses	Source
1980	Marquez Joseph J Jr Patricia	Pacific Telephone

249 BERKELEY WAY

Year	Uses	Source
1995	Sano Chiharu	Pacific Bell

253 BERKELEY WAY

Year	Uses	Source
1995	Vionnet Geanpaul	Pacific Bell

FINDINGS

265 BERKELEY WAY

Year	Uses	Source
1995	Wang David	Pacific Bell
	Wong Daryl	Pacific Bell

273 BERKELEY WAY

Year	Uses	Source
1995	Lo B	Pacific Bell
	Llyw elyn Vida B	Pacific Bell

275 BERKELEY WAY

Year	Uses	Source
1995	Castillo Roderick	Pacific Bell

281 BERKELEY WAY

Year	Uses	Source
1995	Trieu Sang	Pacific Bell

301 BERKELEY WAY

Year	Uses	Source
1995	Ghazarians Armen	Pacific Bell

305 BERKELEY WAY

Year	Uses	Source
1995	Noh Jung	Pacific Bell

307 BERKELEY WAY

Year	Uses	Source
1995	Berkeley Court Apartments	Pacific Bell

315 BERKELEY WAY

Year	Uses	Source
1995	Nofal Serglo M	Pacific Bell

321 BERKELEY WAY

Year	Uses	Source
1995	Krieger Richard	Pacific Bell

329 BERKELEY WAY

Year	Uses	Source
1995	Kamatani Asayuki	Pacific Bell

401 BERKELEY WAY

Year	Uses	Source
1995	Cushman Management Corp	Pacific Bell
	Family Fitness Centers	Pacific Bell

BERKLEY ST

417 BERKLEY ST

Year	Uses	Source
1970	Bayer Jack	General Telephone Co., of California

CAMPUS DR

4360 CAMPUS DR

Year	Uses	Source
1991	Thomas H S Printing	Pacific Bell

4500 CAMPUS DR

Year	Uses	Source
2010	LOAN PROCESSING CTR	Cole Information
2002	INVESTORSCAPITAL	Haines Company
1975	Dean & Company	Luskey Brothers & Co., Inc.

4538 CAMPUS DR

Year	Uses	Source
1980	Bigfoot	Pacific Telephone

E PELTASON DR

401 E PELTASON DR

Year	Uses	Source
2020	UCI SCHOOL OF LAW	EDR Digital Archive
	U C IRVINE-EARLY ED CTR	EDR Digital Archive
	UNIVERSITY-CA IRVINE SCH-LAW	EDR Digital Archive

FINDINGS

Year	Uses	Source
2020	UC IRVINE SCHOOL OF LAW	EDR Digital Archive

410 E PELTASON DR

Year	Uses	Source
2020	UNIVERSITY-CA IRVINE PUBC SFTY	EDR Digital Archive

415 E PELTASON DR

Year	Uses	Source
2020	ELECTRIC CHARGING STATION	EDR Digital Archive

495 E PELTASON DR

Year	Uses	Source
2014	OCCUPANT UNKNOWN	Cole Information

500 E PELTASON DR

Year	Uses	Source
2020	KUO MICHELLE DDS	EDR Digital Archive
	UCI STUDENT HEALTH DENTAL CLNC	EDR Digital Archive

501 E PELTASON DR

Year	Uses	Source
2020	BARZEGAR TIMOTHY H DMD	EDR Digital Archive
	CHAN VIVIEN MD	EDR Digital Archive

509 E PELTASON DR

Year	Uses	Source
2020	CHRISTOPHER PERROTT	EDR Digital Archive
	ANDY NGUYEN	EDR Digital Archive
	GRACE SHIN	EDR Digital Archive
2014	STACI ROSSI	Cole Information
2010	MARIE STEVENSON	Cole Information
	DAVID CHOU	Cole Information
	JORDAN PUTERBAUGH	Cole Information
	REZA ARJOMAND	Cole Information
2005	REGINA CHAPMAN	Cole Information
2000	MICHELE ABBASI	Cole Information

FINDINGS

Year	Uses	Source
2000	CHERRY LIN	Cole Information
	VINCENT SEAH	Cole Information
	PAUL KIM	Cole Information
	D CHUANG	Cole Information
	CHA AMPIE	Cole Information
	U GUJRAL	Cole Information
	KO YEH	Cole Information
	BILLY YIM	Cole Information
	AKHIL SHAH	Cole Information
	THUAN HUYNH	Cole Information
	SUSAN WANG	Cole Information
	BRIAN CROWELL	Cole Information
	JEFFERY RONNE	Cole Information
	NAY OO	Cole Information
	LINDSAY HUBER	Cole Information

510 E PELTASON DR

Year	Uses	Source
2020	UNIVERSITY-CA-IRVINE DIVISON	EDR Digital Archive
	UCI DIVISION-CONTINUING EDU	EDR Digital Archive

511 E PELTASON DR

Year	Uses	Source
2020	DREW CUSIC	EDR Digital Archive
2014	JOEL ORAGWA	Cole Information
	CHUN CHEN	Cole Information
	KATHERINE LEE	Cole Information
2010	BABASEINDEMI AKANJI	Cole Information
	AMANDA BROOKS	Cole Information
	TIM SANTOS	Cole Information
	SHANNON MCKEON	Cole Information
	SHIRIN HOUSHANG	Cole Information
	PATRICK LATCHAW	Cole Information
	SYMARA MULTINI	Cole Information

FINDINGS

Year	Uses	Source
2005	SON DANG	Cole Information
	MILA REAM	Cole Information
	J GOR	Cole Information
	SHIRIN HOUSHANG	Cole Information
2000	C TENG	Cole Information
	ELIZA TAMAYO	Cole Information
	T OLAES	Cole Information
	KAREEMA WILLIAMS	Cole Information
	C DREYER	Cole Information
	ROBERT PETERSON	Cole Information

513 E PELTASON DR

Year	Uses	Source
2020	VERONICA CHAN	EDR Digital Archive
	NATALIE CHAN	EDR Digital Archive
2000	CINDY TRAN	Cole Information
	S BENTLEY	Cole Information
	JOHN KO	Cole Information
	SIMRAT GREWAL	Cole Information
	SHEELA VASTAVA	Cole Information
	YUMI ISHIHARA	Cole Information
	LOARA PAIK	Cole Information
	BRIAN LEE	Cole Information
	KARING PAO	Cole Information
	KAREN OBOSKY	Cole Information
	C AGUSTIN	Cole Information

515 E PELTASON DR

Year	Uses	Source
2020	MICHELLE NISHIDA	EDR Digital Archive
	YUKIO NISHIDA	EDR Digital Archive
2014	YUKIO NISHIDA	Cole Information
2010	YUKIO NISHIDA	Cole Information
2005	YUKIO NISHIDA	Cole Information

Year	Uses	Source
2000	YUKIO NISHIDA	Cole Information

517 E PELTASON DR

Year	Uses	Source
2010	SONG CHEN	Cole Information
2000	WALID GRAN	Cole Information
	C WOLFE	Cole Information
	NANCY KUY	Cole Information
	DAVID DIAZ	Cole Information
	MARCUS HSU	Cole Information

519 E PELTASON DR

Year	Uses	Source
2014	SEUNG HONG	Cole Information
	MICHELLE XU	Cole Information
	CHING WU	Cole Information
2005	EDWARD MEININGER	Cole Information
	TUONG PHAM	Cole Information
2000	LISA AKIYAMA	Cole Information
	LESLIE ONG	Cole Information
	C LEE	Cole Information

521 E PELTASON DR

Year	Uses	Source
2010	TAMI LANTZ	Cole Information
	REBECCA WILLIAMS	Cole Information
2005	DOUGLAS CLEMENTS	Cole Information
	JENNIFER ARJONA	Cole Information
	TAMI LANTZ	Cole Information
2000	D LY	Cole Information

523 E PELTASON DR

Year	Uses	Source
2000	KRISTIN SUGIYAMA	Cole Information
	BRIAN PETERSEN	Cole Information

FINDINGS

Year	Uses	Source
2000	JOHN ALLENSWORTH	Cole Information
	J OFFTERMATT	Cole Information
	ADAM BLODGETT	Cole Information
	DHRA DHIRAKAOSAL	Cole Information
	MARNIE TRETASCO	Cole Information

525 E PELTASON DR

Year	Uses	Source
2020	PAUL ROBISON	EDR Digital Archive
2014	KRIS SMITH	Cole Information
2010	REED KELLNER	Cole Information
2000	A LIMON	Cole Information

527 E PELTASON DR

Year	Uses	Source
2020	SOLOMON TANG	EDR Digital Archive
2014	SCOTT LEE	Cole Information
	JOCELYN HUYNH	Cole Information
	EDELUNE MIGUEL	Cole Information
	JING SIYUAN	Cole Information
2010	STEPHANIE KLAUSNER	Cole Information
	NICOLE WOODARD	Cole Information
	JUDY LUK	Cole Information
	RAJEEV KRISHNAN	Cole Information
	ANDREW DRESCHER	Cole Information
2005	E JONES	Cole Information
	FREEMAN HUANG	Cole Information
	NICOLE WOODARD	Cole Information
	RAJEEV KRISHNAN	Cole Information
	ANDREW DRESCHER	Cole Information
	JENNIFER CHOI	Cole Information
2000	RENAE GARCIA	Cole Information
	VINCENT TECSON	Cole Information
	KHALIL ZAGHIAN	Cole Information

Year	Uses	Source
2000	GREGORY SWEENEY	Cole Information
	LYNDA TANG	Cole Information
	WENDY YOUNG	Cole Information
	LINH NHAN	Cole Information
	MARISOL URIARTE	Cole Information
	JESSIE MACIVER	Cole Information
	E MIGUEL	Cole Information
	JENNA WALLACE	Cole Information

529 E PELTASON DR

Year	Uses	Source
2020	MIDDLE EARTH HOUSING	EDR Digital Archive

531 E PELTASON DR

Year	Uses	Source
2010	UCI DINNINGCATERING	Cole Information
2000	SCOTT TARRANT	Cole Information

537 E PELTASON DR

Year	Uses	Source
2020	SAMANTHA SHIEH	EDR Digital Archive
2014	CRISSY DANIEL	Cole Information
	ANNIE RODRIGUEZ	Cole Information
	DIONNE CHONG	Cole Information
	KATHERINE PITTENGER	Cole Information
	QINNA CHEN	Cole Information
	COREY FLORES	Cole Information
	PARIYA CHANCHAISRI	Cole Information
	NGOC NGUYEN	Cole Information
	LINDA HUYNH	Cole Information
2010	SANDY SOLTER	Cole Information
	KRISTEE DAVIDSON	Cole Information
2005	MEGAN CORNELIUS	Cole Information
	JOSEPHINE LIU	Cole Information

FINDINGS

Year	Uses	Source
2000	CRISSY DANIEL	Cole Information
	ANDREW GILL	Cole Information
	TODD CORZETT	Cole Information
	JINSUN WU	Cole Information
	HUAN LIN	Cole Information
	MINYU HSU	Cole Information

539 E PELTASON DR

Year	Uses	Source
2000	H CASIANO	Cole Information
	V MEJIA	Cole Information
	C GLADFELTER	Cole Information
	EMILY RAMIREZ	Cole Information
	ANH TU	Cole Information
	JASON JUE	Cole Information
	ANABEL NUNEZ	Cole Information

541 E PELTASON DR

Year	Uses	Source
2014	JASMINE CASTELLANOS	Cole Information
	JANE CHOI	Cole Information
2010	BRANDON ROBERSON	Cole Information
	ALISON CADY	Cole Information
	DOUGLAS PARKINS	Cole Information
2005	ALISHA JOHNSON	Cole Information
	DANIELLE MARFORI	Cole Information
2000	SEILA SIN	Cole Information

543 E PELTASON DR

Year	Uses	Source
2020	VICTORIA CHOU	EDR Digital Archive
2014	ED HUANG	Cole Information
	MATT HOFF	Cole Information
	AVNI BHAKTA	Cole Information

FINDINGS

Year	Uses	Source
2014	TREY LEE	Cole Information
	KAREN CHEN	Cole Information
	JOSHUA FULMER	Cole Information
	BRIGETTE WACKER	Cole Information
	ROSS TAYLOR	Cole Information
2010	JESSE POMPA	Cole Information
	PALTESON RAMIREZ	Cole Information
	KEVIN SIU	Cole Information
	SHIRELY LEE	Cole Information
	ANDY CHEN	Cole Information
2005	JESSE POMPA	Cole Information
	ANDY CHEN	Cole Information
2000	AMIL HUSSAIN	Cole Information
	HAARIS SYED	Cole Information
	TIMOTHY SANCHEZ	Cole Information
	C WOMACK	Cole Information

545 E PELTASON DR

Year	Uses	Source
2020	SONIA PERALTA	EDR Digital Archive
	KYOUNG KIM	EDR Digital Archive
	HARRY SAUBERMAN	EDR Digital Archive
2014	RACHEL VISITA	Cole Information
2000	TRINH TRUONG	Cole Information
	JAY RAVAL	Cole Information

547 E PELTASON DR

Year	Uses	Source
2020	SHARON WHELCHEL	EDR Digital Archive
2014	SHARON WHELCHEL	Cole Information
2010	SHARON WHELCHEL	Cole Information
	STEVEN MAYCLIN	Cole Information
	DAVID CHOY	Cole Information
	W REPKING	Cole Information

FINDINGS

Year	Uses	Source
2005	STEVEN MACALPINE	Cole Information
	ZUBAIR FAZLUL	Cole Information
	RICHARD KOMATSU	Cole Information
	STEVEN MAYCLIN	Cole Information
	STEPHANIE BYSHENK	Cole Information
	W REPKING	Cole Information
2000	DANIEL ARSENAULT	Cole Information

549 E PELTASON DR

Year	Uses	Source
2014	ARMINE AMBARCHYAN	Cole Information
	HELEN LEE	Cole Information
	MELISSA CHOW	Cole Information
	VICTORIA HIRST	Cole Information
	RACHEL CHUNG	Cole Information
2010	MARJORIE GUNDERT	Cole Information
	SARA GUIDI	Cole Information
	POOHRHEUM LEE	Cole Information
2005	LESLIE WILLIAMS	Cole Information
	POOHRHEUM LEE	Cole Information
2000	Y MOHAMADI	Cole Information

551 E PELTASON DR

Year	Uses	Source
2020	LISA NGUYEN	EDR Digital Archive
	ERNST HENLE	EDR Digital Archive
2010	CHOL SHIN	Cole Information
	LAURA TREJO	Cole Information
2000	GEETA MALIK	Cole Information
	J OWINGS	Cole Information
	HEATHER SHEARER	Cole Information
	ADAM BLODGETT	Cole Information

FINDINGS

553 E PELTASON DR

Year	Uses	Source
2020	HAESUNG LEE	EDR Digital Archive
	JOEY MI	EDR Digital Archive
	HYE LEE	EDR Digital Archive
	ANN NGUYEN	EDR Digital Archive
2014	TERESA BAE	Cole Information
	BRIAN HWANG	Cole Information
	CATHERINE LIIKALA	Cole Information
	BRIAN VARGHESE	Cole Information
	KAREN ANG	Cole Information
	CHRISTINA CALVILLO	Cole Information
2010	TERESA BAE	Cole Information
	PRESTON HORMAN	Cole Information
	VISHNU MITTAPALLI	Cole Information
	NICOLE GOMEZ	Cole Information
2005	THAI NGUYEN	Cole Information
	JACLYN CHAN	Cole Information
	DAVID TAING	Cole Information
	VISHNU MITTAPALLI	Cole Information
2000	MARCUS HSU	Cole Information
	AIMEE ADVIENTO	Cole Information
	M CHO	Cole Information
	J TOOMEY	Cole Information
	YU WANG	Cole Information

555 E PELTASON DR

Year	Uses	Source
2014	KATHY TRUONG	Cole Information
	MONICA BUJAN	Cole Information
2005	DANIEL HESS	Cole Information
2000	TINA THEANTANOO	Cole Information
	C CRUDO	Cole Information
	JET RUTTANASEE	Cole Information

Year	Uses	Source
2000	MICHAEL CANLAS	Cole Information

561 E PELTASON DR

Year	Uses	Source
2020	CASEY KIM	EDR Digital Archive
2014	KENNETH SHIOZAKI-KAWAMOTO	Cole Information
	HASSAN AHMED	Cole Information
	MICHAEL CAMPOS	Cole Information
2010	C GARCIA	Cole Information
	T KIMURA	Cole Information
	CATHERINE MERCED	Cole Information
	STEPHANIE FISH	Cole Information
2005	SEAN LEE	Cole Information
	T KIMURA	Cole Information
2000	ANNA COVERNALI	Cole Information
	A BAKER	Cole Information
	LUIS ESCOBEDO	Cole Information

563 E PELTASON DR

Year	Uses	Source
2014	OCCUPANT UNKNOWN	Cole Information
2010	OCCUPANT UNKNOWN	Cole Information

565 E PELTASON DR

Year	Uses	Source
2020	MEGAN TILLETT	EDR Digital Archive
2010	BRIANNA ADAMS	Cole Information
2005	WING TSE	Cole Information

567 E PELTASON DR

Year	Uses	Source
2020	MICHAEL NGUYEN	EDR Digital Archive
	KENNETH CHONG	EDR Digital Archive
2014	SMITA SATIANI	Cole Information
	LIZA CENA	Cole Information

FINDINGS

Year	Uses	Source
2014	BLAKE SODERSTROM	Cole Information
	MICHAEL NGUYEN	Cole Information
	GILLIANE RICHARDSON	Cole Information
	MARIA KAO	Cole Information
	GAUTHIER GROULT	Cole Information
	KEVIN ANAYA	Cole Information
2010	SMITA SATIANI	Cole Information
	MATTHEW SHANE	Cole Information
	BLAKE SODERSTROM	Cole Information
	ZACH SINGERMAN	Cole Information
	HENRIX KAZMIER	Cole Information
	GAUTHIER GROULT	Cole Information
2005	MIGUEL CRUZ	Cole Information
	SMITA SATIANI	Cole Information
	MATTHEW SHANE	Cole Information
	ZACH SINGERMAN	Cole Information
	GAUTHIER GROULT	Cole Information

569 E PELTASON DR

Year	Uses	Source
2020	TIASEUOALII TAFAO	EDR Digital Archive
	ANGEL HA	EDR Digital Archive
2014	AUDREY HA	Cole Information
	JUDEMAY ENRIQUEZ	Cole Information
	PHILLIP JOURILES	Cole Information
	MARIAH CASTANEDA	Cole Information
	ABIHA BILGRAMI	Cole Information
	JAN PAZ	Cole Information
2010	MOEGAGOGO SOLOMONA	Cole Information
	ADAM EL-BARDAI	Cole Information
	GALIA BARSEVER	Cole Information
	WILL KLEINDIENST	Cole Information
	PHILLIP JOURILES	Cole Information

FINDINGS

Year	Uses	Source
2010	WILLIAM VANKIRK	Cole Information
	LAURIE ANDRESS	Cole Information
	ANN NGO	Cole Information
2005	MOEGAGOGO SOLOMONA	Cole Information
	HARGAJ KANDOLA	Cole Information
	ALBERTA HULTMAN	Cole Information
	WILL KLEINDIENST	Cole Information
	RYAN BENCHARIT	Cole Information
	WILLIAM HA	Cole Information
	ANN NGO	Cole Information

571 E PELTASON DR

Year	Uses	Source
2020	DANIEL WANARDI	EDR Digital Archive
	MATTHEW O'MALLEY	EDR Digital Archive
2014	ZAIN BOKHARI	Cole Information
	KELSEY EVANS	Cole Information
	STEVE CHAN	Cole Information
	KATHRINA HERNANDEZ	Cole Information
	DEENA BROSI	Cole Information
	YANG JIAO	Cole Information
	SZU WU	Cole Information
	HELIA IGHANI	Cole Information
	JEWEL DEGUZMAN	Cole Information
	GARETH FIELD	Cole Information
2010	RICHARD MAK	Cole Information
	ANDREW DELANEY	Cole Information
	DAVID ROCHESTER	Cole Information
	ZAIN BOKHARI	Cole Information
	RUBY BHAIJEE	Cole Information
	STEVE CHAN	Cole Information
	EVA DOANE	Cole Information
	RONALD KUO	Cole Information

FINDINGS

Year	Uses	Source
2010	JAMES LIU	Cole Information
	YANG JIAO	Cole Information
2005	ANDREW DELANEY	Cole Information
	JOHN VU	Cole Information
	RONALD KUO	Cole Information
	DIANE HUANG	Cole Information
	LARRY CHANG	Cole Information
	NAKIA HALE	Cole Information
	ARIELLE SHAPIRO	Cole Information

PELTASON DR

102 PELTASON DR

Year	Uses	Source
2002	ARZAGAErneslo A	Haines Company
	HUYNH Hao	Haines Company
	JAVIDPOURPouya	Haines Company
	LYKhanh H	Haines Company
	WANG living E	Haines Company

FINDINGS

ADJOINING PROPERTY: ADDRESSES NOT IDENTIFIED IN RESEARCH SOURCE

The following Adjoining Property addresses were researched for this report, and the addresses were not identified in research source.

Address Researched	Address Not Identified in Research Source
102 PELTASON DR	2020, 2017, 2014, 2010, 2005, 2001, 2000, 1997, 1995, 1992, 1991, 1986, 1980, 1975, 1971, 1970, 1966, 1965, 1961, 1960, 1956, 1955, 1952, 1950, 1946, 1945, 1941, 1936, 1930, 1926, 1925, 1922, 1921, 1920
237 BERKELEY WAY	2020, 2017, 2014, 2010, 2005, 2002, 2001, 2000, 1997, 1995, 1992, 1991, 1986, 1975, 1971, 1970, 1966, 1965, 1961, 1960, 1956, 1955, 1952, 1950, 1946, 1945, 1941, 1936, 1930, 1926, 1925, 1922, 1921, 1920
247 BERKELEY	2020, 2017, 2005, 2002, 2001, 1997, 1992, 1991, 1986, 1980, 1975, 1971, 1970, 1966, 1965, 1961, 1960, 1956, 1955, 1952, 1950, 1946, 1945, 1941, 1936, 1930, 1926, 1925, 1922, 1921, 1920
247 BERKELEY ST	2020, 2017, 2014, 2010, 2005, 2002, 2001, 2000, 1997, 1995, 1992, 1986, 1980, 1975, 1971, 1970, 1966, 1965, 1961, 1960, 1956, 1955, 1952, 1950, 1946, 1945, 1941, 1936, 1930, 1926, 1925, 1922, 1921, 1920
248 BERKELEY	2020, 2017, 2014, 2010, 2005, 2002, 2001, 2000, 1997, 1992, 1991, 1986, 1980, 1975, 1971, 1970, 1966, 1965, 1961, 1960, 1956, 1955, 1952, 1950, 1946, 1945, 1941, 1936, 1930, 1926, 1925, 1922, 1921, 1920
249 BERKELEY	2020, 2017, 2002, 2001, 1997, 1991, 1986, 1980, 1975, 1971, 1970, 1966, 1965, 1961, 1960, 1956, 1955, 1952, 1950, 1946, 1945, 1941, 1936, 1930, 1926, 1925, 1922, 1921, 1920
249 BERKELEY ST	2020, 2017, 2014, 2010, 2005, 2001, 2000, 1997, 1995, 1992, 1991, 1986, 1980, 1975, 1971, 1970, 1966, 1965, 1961, 1960, 1956, 1955, 1952, 1950, 1946, 1945, 1941, 1936, 1930, 1926, 1925, 1922, 1921, 1920
249 BERKELEY WAY	2020, 2017, 2014, 2010, 2005, 2002, 2001, 2000, 1997, 1992, 1991, 1986, 1980, 1975, 1971, 1970, 1966, 1965, 1961, 1960, 1956, 1955, 1952, 1950, 1946, 1945, 1941, 1936, 1930, 1926, 1925, 1922, 1921, 1920
251 BERKELEY	2020, 2017, 2002, 2001, 1997, 1995, 1991, 1986, 1980, 1975, 1971, 1970, 1966, 1965, 1961, 1960, 1956, 1955, 1952, 1950, 1946, 1945, 1941, 1936, 1930, 1926, 1925, 1922, 1921, 1920
253 BERKELEY	2020, 2017, 2002, 2001, 1997, 1992, 1991, 1986, 1980, 1975, 1971, 1970, 1966, 1965, 1961, 1960, 1956, 1955, 1952, 1950, 1946, 1945, 1941, 1936, 1930, 1926, 1925, 1922, 1921, 1920
253 BERKELEY WAY	2020, 2017, 2014, 2010, 2005, 2002, 2001, 2000, 1997, 1992, 1991, 1986, 1980, 1975, 1971, 1970, 1966, 1965, 1961, 1960, 1956, 1955, 1952, 1950, 1946, 1945, 1941, 1936, 1930, 1926, 1925, 1922, 1921, 1920
255 BERKELEY	2017, 2002, 2001, 1997, 1995, 1992, 1991, 1986, 1980, 1975, 1971, 1970, 1966, 1965, 1961, 1960, 1956, 1955, 1952, 1950, 1946, 1945, 1941, 1936, 1930, 1926, 1925, 1922, 1921, 1920
257 BERKELEY	2020, 2017, 2002, 2001, 1997, 1992, 1991, 1986, 1980, 1975, 1971, 1970, 1966, 1965, 1961, 1960, 1956, 1955, 1952, 1950, 1946, 1945, 1941, 1936, 1930, 1926, 1925, 1922, 1921, 1920
257 BERKELEY ST	2020, 2017, 2014, 2010, 2005, 2001, 2000, 1997, 1995, 1992, 1991, 1986, 1980, 1975, 1971, 1970, 1966, 1965, 1961, 1960, 1956, 1955, 1952, 1950, 1946, 1945, 1941, 1936, 1930, 1926, 1925, 1922, 1921, 1920

FINDINGS

Address Researched	Address Not Identified in Research Source
259 BERKELEY	2020, 2017, 2002, 2001, 1997, 1992, 1991, 1986, 1980, 1975, 1971, 1970, 1966, 1965, 1961, 1960, 1956, 1955, 1952, 1950, 1946, 1945, 1941, 1936, 1930, 1926, 1925, 1922, 1921, 1920
259 BERKELEY ST	2020, 2017, 2014, 2010, 2005, 2001, 2000, 1997, 1995, 1992, 1986, 1980, 1975, 1971, 1970, 1966, 1965, 1961, 1960, 1956, 1955, 1952, 1950, 1946, 1945, 1941, 1936, 1930, 1926, 1925, 1922, 1921, 1920
261 BERKELEY	2020, 2017, 2014, 2002, 2001, 1997, 1992, 1991, 1986, 1980, 1975, 1971, 1970, 1966, 1965, 1961, 1960, 1956, 1955, 1952, 1950, 1946, 1945, 1941, 1936, 1930, 1926, 1925, 1922, 1921, 1920
263 BERKELEY	2020, 2017, 2014, 2010, 2002, 2001, 1997, 1991, 1986, 1980, 1975, 1971, 1970, 1966, 1965, 1961, 1960, 1956, 1955, 1952, 1950, 1946, 1945, 1941, 1936, 1930, 1926, 1925, 1922, 1921, 1920
265 BERKELEY	2020, 2017, 2002, 2001, 1997, 1995, 1992, 1991, 1986, 1980, 1975, 1971, 1970, 1966, 1965, 1961, 1960, 1956, 1955, 1952, 1950, 1946, 1945, 1941, 1936, 1930, 1926, 1925, 1922, 1921, 1920
265 BERKELEY WAY	2020, 2017, 2014, 2010, 2005, 2002, 2001, 2000, 1997, 1992, 1991, 1986, 1980, 1975, 1971, 1970, 1966, 1965, 1961, 1960, 1956, 1955, 1952, 1950, 1946, 1945, 1941, 1936, 1930, 1926, 1925, 1922, 1921, 1920
267 BERKELEY	2017, 2014, 2002, 2001, 1997, 1991, 1986, 1980, 1975, 1971, 1970, 1966, 1965, 1961, 1960, 1956, 1955, 1952, 1950, 1946, 1945, 1941, 1936, 1930, 1926, 1925, 1922, 1921, 1920
267 BERKELEY ST	2020, 2017, 2014, 2010, 2005, 2001, 2000, 1997, 1995, 1992, 1986, 1980, 1975, 1971, 1970, 1966, 1965, 1961, 1960, 1956, 1955, 1952, 1950, 1946, 1945, 1941, 1936, 1930, 1926, 1925, 1922, 1921, 1920
269 BERKELEY	2020, 2017, 2002, 2001, 1997, 1992, 1991, 1986, 1980, 1975, 1971, 1970, 1966, 1965, 1961, 1960, 1956, 1955, 1952, 1950, 1946, 1945, 1941, 1936, 1930, 1926, 1925, 1922, 1921, 1920
269 BERKELEY ST	2020, 2017, 2014, 2010, 2005, 2001, 2000, 1997, 1995, 1992, 1991, 1986, 1980, 1975, 1971, 1970, 1966, 1965, 1961, 1960, 1956, 1955, 1952, 1950, 1946, 1945, 1941, 1936, 1930, 1926, 1925, 1922, 1921, 1920
271 BERKELEY	2020, 2017, 2002, 2001, 1997, 1992, 1991, 1986, 1980, 1975, 1971, 1970, 1966, 1965, 1961, 1960, 1956, 1955, 1952, 1950, 1946, 1945, 1941, 1936, 1930, 1926, 1925, 1922, 1921, 1920
271 BERKELEY ST	2020, 2017, 2014, 2010, 2005, 2001, 2000, 1997, 1995, 1992, 1991, 1986, 1980, 1975, 1971, 1970, 1966, 1965, 1961, 1960, 1956, 1955, 1952, 1950, 1946, 1945, 1941, 1936, 1930, 1926, 1925, 1922, 1921, 1920
273 BERKELEY	2020, 2017, 2014, 2002, 2001, 1997, 1992, 1991, 1986, 1980, 1975, 1971, 1970, 1966, 1965, 1961, 1960, 1956, 1955, 1952, 1950, 1946, 1945, 1941, 1936, 1930, 1926, 1925, 1922, 1921, 1920
273 BERKELEY ST	2020, 2017, 2014, 2010, 2005, 2001, 2000, 1997, 1995, 1992, 1991, 1986, 1980, 1975, 1971, 1970, 1966, 1965, 1961, 1960, 1956, 1955, 1952, 1950, 1946, 1945, 1941, 1936, 1930, 1926, 1925, 1922, 1921, 1920
273 BERKELEY WAY	2020, 2017, 2014, 2010, 2005, 2002, 2001, 2000, 1997, 1992, 1991, 1986, 1980, 1975, 1971, 1970, 1966, 1965, 1961, 1960, 1956, 1955, 1952, 1950, 1946, 1945, 1941, 1936, 1930, 1926, 1925, 1922, 1921, 1920
275 BERKELEY	2020, 2017, 2002, 2001, 1997, 1992, 1991, 1986, 1980, 1975, 1971, 1970, 1966, 1965, 1961, 1960, 1956, 1955, 1952, 1950, 1946, 1945, 1941, 1936, 1930, 1926, 1925, 1922, 1921, 1920

FINDINGS

Address Researched	Address Not Identified in Research Source
275 BERKELEY ST	2020, 2017, 2014, 2010, 2005, 2001, 2000, 1997, 1995, 1992, 1991, 1986, 1980, 1975, 1971, 1970, 1966, 1965, 1961, 1960, 1956, 1955, 1952, 1950, 1946, 1945, 1941, 1936, 1930, 1926, 1925, 1922, 1921, 1920
275 BERKELEY WAY	2020, 2017, 2014, 2010, 2005, 2002, 2001, 2000, 1997, 1992, 1991, 1986, 1980, 1975, 1971, 1970, 1966, 1965, 1961, 1960, 1956, 1955, 1952, 1950, 1946, 1945, 1941, 1936, 1930, 1926, 1925, 1922, 1921, 1920
277 BERKELEY	2020, 2017, 2010, 2002, 2001, 1997, 1991, 1986, 1980, 1975, 1971, 1970, 1966, 1965, 1961, 1960, 1956, 1955, 1952, 1950, 1946, 1945, 1941, 1936, 1930, 1926, 1925, 1922, 1921, 1920
277 BERKELEY ST	2020, 2017, 2014, 2010, 2005, 2001, 2000, 1997, 1995, 1992, 1986, 1980, 1975, 1971, 1970, 1966, 1965, 1961, 1960, 1956, 1955, 1952, 1950, 1946, 1945, 1941, 1936, 1930, 1926, 1925, 1922, 1921, 1920
279 BERKELEY	2017, 2010, 2002, 2001, 1997, 1992, 1991, 1986, 1980, 1975, 1971, 1970, 1966, 1965, 1961, 1960, 1956, 1955, 1952, 1950, 1946, 1945, 1941, 1936, 1930, 1926, 1925, 1922, 1921, 1920
281 BERKELEY	2017, 2002, 2001, 1997, 1992, 1991, 1986, 1980, 1975, 1971, 1970, 1966, 1965, 1961, 1960, 1956, 1955, 1952, 1950, 1946, 1945, 1941, 1936, 1930, 1926, 1925, 1922, 1921, 1920
281 BERKELEY WAY	2020, 2017, 2014, 2010, 2005, 2002, 2001, 2000, 1997, 1992, 1991, 1986, 1980, 1975, 1971, 1970, 1966, 1965, 1961, 1960, 1956, 1955, 1952, 1950, 1946, 1945, 1941, 1936, 1930, 1926, 1925, 1922, 1921, 1920
283 BERKELEY	2020, 2017, 2014, 2002, 2001, 1997, 1995, 1991, 1986, 1980, 1975, 1971, 1970, 1966, 1965, 1961, 1960, 1956, 1955, 1952, 1950, 1946, 1945, 1941, 1936, 1930, 1926, 1925, 1922, 1921, 1920
283 BERKELEY ST	2020, 2017, 2014, 2010, 2005, 2001, 2000, 1997, 1995, 1992, 1986, 1980, 1975, 1971, 1970, 1966, 1965, 1961, 1960, 1956, 1955, 1952, 1950, 1946, 1945, 1941, 1936, 1930, 1926, 1925, 1922, 1921, 1920
285 BERKELEY	2020, 2017, 2002, 2001, 1997, 1992, 1991, 1986, 1980, 1975, 1971, 1970, 1966, 1965, 1961, 1960, 1956, 1955, 1952, 1950, 1946, 1945, 1941, 1936, 1930, 1926, 1925, 1922, 1921, 1920
285 BERKELEY ST	2020, 2017, 2014, 2010, 2005, 2001, 2000, 1997, 1995, 1992, 1991, 1986, 1980, 1975, 1971, 1970, 1966, 1965, 1961, 1960, 1956, 1955, 1952, 1950, 1946, 1945, 1941, 1936, 1930, 1926, 1925, 1922, 1921, 1920
287 BERKELEY	2017, 2002, 2001, 1997, 1992, 1991, 1986, 1980, 1975, 1971, 1970, 1966, 1965, 1961, 1960, 1956, 1955, 1952, 1950, 1946, 1945, 1941, 1936, 1930, 1926, 1925, 1922, 1921, 1920
289 BERKELEY	2017, 2010, 2002, 2001, 1997, 1992, 1991, 1986, 1980, 1975, 1971, 1970, 1966, 1965, 1961, 1960, 1956, 1955, 1952, 1950, 1946, 1945, 1941, 1936, 1930, 1926, 1925, 1922, 1921, 1920
289 BERKELEY ST	2020, 2017, 2014, 2010, 2005, 2001, 2000, 1997, 1995, 1992, 1986, 1980, 1975, 1971, 1970, 1966, 1965, 1961, 1960, 1956, 1955, 1952, 1950, 1946, 1945, 1941, 1936, 1930, 1926, 1925, 1922, 1921, 1920
291 BERKELEY	2017, 2002, 2001, 1997, 1992, 1991, 1986, 1980, 1975, 1971, 1970, 1966, 1965, 1961, 1960, 1956, 1955, 1952, 1950, 1946, 1945, 1941, 1936, 1930, 1926, 1925, 1922, 1921, 1920
291 BERKELEY ST	2020, 2017, 2014, 2010, 2005, 2001, 2000, 1997, 1995, 1992, 1991, 1986, 1980, 1975, 1971, 1970, 1966, 1965, 1961, 1960, 1956, 1955, 1952, 1950, 1946, 1945, 1941, 1936, 1930, 1926, 1925, 1922, 1921, 1920

FINDINGS

Address Researched	Address Not Identified in Research Source
293 BERKELEY	2020, 2017, 2002, 2001, 1997, 1995, 1992, 1991, 1986, 1980, 1975, 1971, 1970, 1966, 1965, 1961, 1960, 1956, 1955, 1952, 1950, 1946, 1945, 1941, 1936, 1930, 1926, 1925, 1922, 1921, 1920
293 BERKELEY ST	2020, 2017, 2014, 2010, 2005, 2001, 2000, 1997, 1995, 1992, 1991, 1986, 1980, 1975, 1971, 1970, 1966, 1965, 1961, 1960, 1956, 1955, 1952, 1950, 1946, 1945, 1941, 1936, 1930, 1926, 1925, 1922, 1921, 1920
295 BERKELEY	2020, 2017, 2014, 2010, 2005, 2002, 2001, 1997, 1992, 1991, 1986, 1980, 1975, 1971, 1970, 1966, 1965, 1961, 1960, 1956, 1955, 1952, 1950, 1946, 1945, 1941, 1936, 1930, 1926, 1925, 1922, 1921, 1920
295 BERKELEY ST	2020, 2017, 2014, 2010, 2005, 2001, 2000, 1997, 1995, 1992, 1991, 1986, 1980, 1975, 1971, 1970, 1966, 1965, 1961, 1960, 1956, 1955, 1952, 1950, 1946, 1945, 1941, 1936, 1930, 1926, 1925, 1922, 1921, 1920
297 BERKELEY	2017, 2002, 2001, 2000, 1997, 1991, 1986, 1980, 1975, 1971, 1970, 1966, 1965, 1961, 1960, 1956, 1955, 1952, 1950, 1946, 1945, 1941, 1936, 1930, 1926, 1925, 1922, 1921, 1920
297 BERKELEY ST	2020, 2017, 2014, 2010, 2005, 2001, 2000, 1997, 1995, 1992, 1991, 1986, 1980, 1975, 1971, 1970, 1966, 1965, 1961, 1960, 1956, 1955, 1952, 1950, 1946, 1945, 1941, 1936, 1930, 1926, 1925, 1922, 1921, 1920
299 BERKELEY	2017, 2014, 2002, 2001, 2000, 1997, 1992, 1991, 1986, 1980, 1975, 1971, 1970, 1966, 1965, 1961, 1960, 1956, 1955, 1952, 1950, 1946, 1945, 1941, 1936, 1930, 1926, 1925, 1922, 1921, 1920
299 BERKELEY ST	2020, 2017, 2014, 2010, 2005, 2002, 2001, 2000, 1997, 1995, 1992, 1986, 1980, 1975, 1971, 1970, 1966, 1965, 1961, 1960, 1956, 1955, 1952, 1950, 1946, 1945, 1941, 1936, 1930, 1926, 1925, 1922, 1921, 1920
301 BERKELEY	2017, 2002, 2001, 2000, 1997, 1991, 1986, 1980, 1975, 1971, 1970, 1966, 1965, 1961, 1960, 1956, 1955, 1952, 1950, 1946, 1945, 1941, 1936, 1930, 1926, 1925, 1922, 1921, 1920
301 BERKELEY ST	2020, 2017, 2014, 2010, 2005, 2002, 2001, 2000, 1997, 1995, 1992, 1986, 1980, 1975, 1971, 1970, 1966, 1965, 1961, 1960, 1956, 1955, 1952, 1950, 1946, 1945, 1941, 1936, 1930, 1926, 1925, 1922, 1921, 1920
301 BERKELEY WAY	2020, 2017, 2014, 2010, 2005, 2002, 2001, 2000, 1997, 1992, 1991, 1986, 1980, 1975, 1971, 1970, 1966, 1965, 1961, 1960, 1956, 1955, 1952, 1950, 1946, 1945, 1941, 1936, 1930, 1926, 1925, 1922, 1921, 1920
303 BERKELEY	2020, 2017, 2010, 2002, 2001, 1997, 1992, 1991, 1986, 1980, 1975, 1971, 1970, 1966, 1965, 1961, 1960, 1956, 1955, 1952, 1950, 1946, 1945, 1941, 1936, 1930, 1926, 1925, 1922, 1921, 1920
303 BERKELEY ST	2020, 2017, 2014, 2010, 2005, 2001, 2000, 1997, 1995, 1992, 1991, 1986, 1980, 1975, 1971, 1970, 1966, 1965, 1961, 1960, 1956, 1955, 1952, 1950, 1946, 1945, 1941, 1936, 1930, 1926, 1925, 1922, 1921, 1920
305 BERKELEY	2017, 2005, 2002, 2001, 1997, 1991, 1986, 1980, 1975, 1971, 1970, 1966, 1965, 1961, 1960, 1956, 1955, 1952, 1950, 1946, 1945, 1941, 1936, 1930, 1926, 1925, 1922, 1921, 1920
305 BERKELEY ST	2020, 2017, 2014, 2010, 2005, 2001, 2000, 1997, 1995, 1992, 1986, 1980, 1975, 1971, 1970, 1966, 1965, 1961, 1960, 1956, 1955, 1952, 1950, 1946, 1945, 1941, 1936, 1930, 1926, 1925, 1922, 1921, 1920
305 BERKELEY WAY	2020, 2017, 2014, 2010, 2005, 2002, 2001, 2000, 1997, 1992, 1991, 1986, 1980, 1975, 1971, 1970, 1966, 1965, 1961, 1960, 1956, 1955, 1952, 1950, 1946, 1945, 1941, 1936, 1930, 1926, 1925, 1922, 1921, 1920

FINDINGS

Address Researched	Address Not Identified in Research Source
307 BERKELEY	2020, 2017, 2002, 2001, 2000, 1997, 1995, 1991, 1986, 1980, 1975, 1971, 1970, 1966, 1965, 1961, 1960, 1956, 1955, 1952, 1950, 1946, 1945, 1941, 1936, 1930, 1926, 1925, 1922, 1921, 1920
307 BERKELEY AVE	2017, 2014, 2010, 2005, 2002, 2001, 2000, 1997, 1995, 1992, 1991, 1986, 1980, 1975, 1971, 1970, 1966, 1965, 1961, 1960, 1956, 1955, 1952, 1950, 1946, 1945, 1941, 1936, 1930, 1926, 1925, 1922, 1921, 1920
307 BERKELEY ST	2020, 2017, 2014, 2010, 2005, 2001, 2000, 1997, 1995, 1992, 1991, 1986, 1980, 1975, 1971, 1970, 1966, 1965, 1961, 1960, 1956, 1955, 1952, 1950, 1946, 1945, 1941, 1936, 1930, 1926, 1925, 1922, 1921, 1920
307 BERKELEY WAY	2020, 2017, 2014, 2010, 2005, 2002, 2001, 2000, 1997, 1992, 1991, 1986, 1980, 1975, 1971, 1970, 1966, 1965, 1961, 1960, 1956, 1955, 1952, 1950, 1946, 1945, 1941, 1936, 1930, 1926, 1925, 1922, 1921, 1920
313 BERKELEY	2020, 2017, 2002, 2001, 1997, 1992, 1991, 1986, 1980, 1975, 1971, 1970, 1966, 1965, 1961, 1960, 1956, 1955, 1952, 1950, 1946, 1945, 1941, 1936, 1930, 1926, 1925, 1922, 1921, 1920
313 BERKELEY ST	2020, 2017, 2014, 2010, 2005, 2001, 2000, 1997, 1995, 1992, 1991, 1986, 1980, 1975, 1971, 1970, 1966, 1965, 1961, 1960, 1956, 1955, 1952, 1950, 1946, 1945, 1941, 1936, 1930, 1926, 1925, 1922, 1921, 1920
315 BERKELEY	2020, 2017, 2014, 2002, 2001, 1997, 1992, 1991, 1986, 1980, 1975, 1971, 1970, 1966, 1965, 1961, 1960, 1956, 1955, 1952, 1950, 1946, 1945, 1941, 1936, 1930, 1926, 1925, 1922, 1921, 1920
315 BERKELEY ST	2020, 2017, 2014, 2010, 2005, 2001, 2000, 1997, 1995, 1992, 1986, 1980, 1975, 1971, 1970, 1966, 1965, 1961, 1960, 1956, 1955, 1952, 1950, 1946, 1945, 1941, 1936, 1930, 1926, 1925, 1922, 1921, 1920
315 BERKELEY WAY	2020, 2017, 2014, 2010, 2005, 2002, 2001, 2000, 1997, 1992, 1991, 1986, 1980, 1975, 1971, 1970, 1966, 1965, 1961, 1960, 1956, 1955, 1952, 1950, 1946, 1945, 1941, 1936, 1930, 1926, 1925, 1922, 1921, 1920
317 BERKELEY	2020, 2017, 2014, 2010, 2005, 2002, 2001, 1997, 1992, 1991, 1986, 1980, 1975, 1971, 1970, 1966, 1965, 1961, 1960, 1956, 1955, 1952, 1950, 1946, 1945, 1941, 1936, 1930, 1926, 1925, 1922, 1921, 1920
317 BERKELEY ST	2020, 2017, 2014, 2010, 2005, 2001, 2000, 1997, 1995, 1992, 1986, 1980, 1975, 1971, 1970, 1966, 1965, 1961, 1960, 1956, 1955, 1952, 1950, 1946, 1945, 1941, 1936, 1930, 1926, 1925, 1922, 1921, 1920
319 BERKELEY	2020, 2017, 2014, 2002, 2001, 1997, 1992, 1991, 1986, 1980, 1975, 1971, 1970, 1966, 1965, 1961, 1960, 1956, 1955, 1952, 1950, 1946, 1945, 1941, 1936, 1930, 1926, 1925, 1922, 1921, 1920
319 BERKELEY ST	2020, 2017, 2014, 2010, 2005, 2001, 2000, 1997, 1995, 1992, 1991, 1986, 1980, 1975, 1971, 1970, 1966, 1965, 1961, 1960, 1956, 1955, 1952, 1950, 1946, 1945, 1941, 1936, 1930, 1926, 1925, 1922, 1921, 1920
321 BERKELEY	2020, 2017, 2002, 2001, 1997, 1991, 1986, 1980, 1975, 1971, 1970, 1966, 1965, 1961, 1960, 1956, 1955, 1952, 1950, 1946, 1945, 1941, 1936, 1930, 1926, 1925, 1922, 1921, 1920
321 BERKELEY ST	2020, 2017, 2014, 2010, 2005, 2001, 2000, 1997, 1995, 1992, 1986, 1980, 1975, 1971, 1970, 1966, 1965, 1961, 1960, 1956, 1955, 1952, 1950, 1946, 1945, 1941, 1936, 1930, 1926, 1925, 1922, 1921, 1920
321 BERKELEY WAY	2020, 2017, 2014, 2010, 2005, 2002, 2001, 2000, 1997, 1992, 1991, 1986, 1980, 1975, 1971, 1970, 1966, 1965, 1961, 1960, 1956, 1955, 1952, 1950, 1946, 1945, 1941, 1936, 1930, 1926, 1925, 1922, 1921, 1920

FINDINGS

Address Researched	Address Not Identified in Research Source
323 BERKELEY	2020, 2017, 2002, 2001, 1997, 1992, 1991, 1986, 1980, 1975, 1971, 1970, 1966, 1965, 1961, 1960, 1956, 1955, 1952, 1950, 1946, 1945, 1941, 1936, 1930, 1926, 1925, 1922, 1921, 1920
325 BERKELEY	2017, 2014, 2002, 2001, 1997, 1992, 1991, 1986, 1980, 1975, 1971, 1970, 1966, 1965, 1961, 1960, 1956, 1955, 1952, 1950, 1946, 1945, 1941, 1936, 1930, 1926, 1925, 1922, 1921, 1920
325 BERKELEY ST	2020, 2017, 2014, 2010, 2005, 2001, 2000, 1997, 1995, 1992, 1991, 1986, 1980, 1975, 1971, 1970, 1966, 1965, 1961, 1960, 1956, 1955, 1952, 1950, 1946, 1945, 1941, 1936, 1930, 1926, 1925, 1922, 1921, 1920
327 BERKELEY	2020, 2017, 2014, 2002, 2001, 2000, 1997, 1992, 1991, 1986, 1980, 1975, 1971, 1970, 1966, 1965, 1961, 1960, 1956, 1955, 1952, 1950, 1946, 1945, 1941, 1936, 1930, 1926, 1925, 1922, 1921, 1920
327 BERKELEY ST	2020, 2017, 2014, 2010, 2005, 2001, 2000, 1997, 1995, 1992, 1991, 1986, 1980, 1975, 1971, 1970, 1966, 1965, 1961, 1960, 1956, 1955, 1952, 1950, 1946, 1945, 1941, 1936, 1930, 1926, 1925, 1922, 1921, 1920
329 BERKELEY	2017, 2002, 2001, 1997, 1992, 1991, 1986, 1980, 1975, 1971, 1970, 1966, 1965, 1961, 1960, 1956, 1955, 1952, 1950, 1946, 1945, 1941, 1936, 1930, 1926, 1925, 1922, 1921, 1920
329 BERKELEY ST	2020, 2017, 2014, 2010, 2005, 2001, 2000, 1997, 1995, 1992, 1991, 1986, 1980, 1975, 1971, 1970, 1966, 1965, 1961, 1960, 1956, 1955, 1952, 1950, 1946, 1945, 1941, 1936, 1930, 1926, 1925, 1922, 1921, 1920
329 BERKELEY WAY	2020, 2017, 2014, 2010, 2005, 2002, 2001, 2000, 1997, 1992, 1991, 1986, 1980, 1975, 1971, 1970, 1966, 1965, 1961, 1960, 1956, 1955, 1952, 1950, 1946, 1945, 1941, 1936, 1930, 1926, 1925, 1922, 1921, 1920
331 BERKELEY	2020, 2017, 2014, 2002, 2001, 1997, 1995, 1992, 1991, 1986, 1980, 1975, 1971, 1970, 1966, 1965, 1961, 1960, 1956, 1955, 1952, 1950, 1946, 1945, 1941, 1936, 1930, 1926, 1925, 1922, 1921, 1920
331 BERKELEY ST	2020, 2017, 2014, 2010, 2005, 2001, 2000, 1997, 1995, 1992, 1991, 1986, 1980, 1975, 1971, 1970, 1966, 1965, 1961, 1960, 1956, 1955, 1952, 1950, 1946, 1945, 1941, 1936, 1930, 1926, 1925, 1922, 1921, 1920
401 BERKELEY RD	2020, 2017, 2014, 2010, 2005, 2002, 2001, 1997, 1991, 1986, 1980, 1975, 1971, 1970, 1966, 1965, 1961, 1960, 1956, 1955, 1952, 1950, 1946, 1945, 1941, 1936, 1930, 1926, 1925, 1922, 1921, 1920
401 BERKELEY ST	2020, 2017, 2014, 2010, 2005, 2001, 2000, 1997, 1995, 1992, 1991, 1986, 1980, 1975, 1971, 1970, 1966, 1965, 1961, 1960, 1956, 1955, 1952, 1950, 1946, 1945, 1941, 1936, 1930, 1926, 1925, 1922, 1921, 1920
401 BERKELEY WAY	2020, 2017, 2014, 2010, 2005, 2002, 2001, 2000, 1997, 1992, 1991, 1986, 1980, 1975, 1971, 1970, 1966, 1965, 1961, 1960, 1956, 1955, 1952, 1950, 1946, 1945, 1941, 1936, 1930, 1926, 1925, 1922, 1921, 1920
401 E PELTASON DR	2017, 2014, 2010, 2005, 2002, 2001, 2000, 1997, 1995, 1992, 1991, 1986, 1980, 1975, 1971, 1970, 1966, 1965, 1961, 1960, 1956, 1955, 1952, 1950, 1946, 1945, 1941, 1936, 1930, 1926, 1925, 1922, 1921, 1920
410 E PELTASON DR	2017, 2014, 2010, 2005, 2002, 2001, 2000, 1997, 1995, 1992, 1991, 1986, 1980, 1975, 1971, 1970, 1966, 1965, 1961, 1960, 1956, 1955, 1952, 1950, 1946, 1945, 1941, 1936, 1930, 1926, 1925, 1922, 1921, 1920
415 E PELTASON DR	2017, 2014, 2010, 2005, 2002, 2001, 2000, 1997, 1995, 1992, 1991, 1986, 1980, 1975, 1971, 1970, 1966, 1965, 1961, 1960, 1956, 1955, 1952, 1950, 1946, 1945, 1941, 1936, 1930, 1926, 1925, 1922, 1921, 1920

FINDINGS

Address Researched	Address Not Identified in Research Source
417 BERKLEY ST	2020, 2017, 2014, 2010, 2005, 2002, 2001, 2000, 1997, 1995, 1992, 1991, 1986, 1980, 1975, 1971, 1966, 1965, 1961, 1960, 1956, 1955, 1952, 1950, 1946, 1945, 1941, 1936, 1930, 1926, 1925, 1922, 1921, 1920
4360 CAMPUS DR	2020, 2017, 2014, 2010, 2005, 2002, 2001, 2000, 1997, 1995, 1992, 1986, 1980, 1975, 1971, 1970, 1966, 1965, 1961, 1960, 1956, 1955, 1952, 1950, 1946, 1945, 1941, 1936, 1930, 1926, 1925, 1922, 1921, 1920
4500 CAMPUS DR	2020, 2017, 2014, 2005, 2001, 2000, 1997, 1995, 1992, 1991, 1986, 1980, 1971, 1970, 1966, 1965, 1961, 1960, 1956, 1955, 1952, 1950, 1946, 1945, 1941, 1936, 1930, 1926, 1925, 1922, 1921, 1920
4538 CAMPUS DR	2020, 2017, 2014, 2010, 2005, 2002, 2001, 2000, 1997, 1995, 1992, 1991, 1986, 1975, 1971, 1970, 1966, 1965, 1961, 1960, 1956, 1955, 1952, 1950, 1946, 1945, 1941, 1936, 1930, 1926, 1925, 1922, 1921, 1920
495 E PELTASON DR	2020, 2017, 2010, 2005, 2002, 2001, 2000, 1997, 1995, 1992, 1991, 1986, 1980, 1975, 1971, 1970, 1966, 1965, 1961, 1960, 1956, 1955, 1952, 1950, 1946, 1945, 1941, 1936, 1930, 1926, 1925, 1922, 1921, 1920
500 E PELTASON DR	2017, 2014, 2010, 2005, 2002, 2001, 2000, 1997, 1995, 1992, 1991, 1986, 1980, 1975, 1971, 1970, 1966, 1965, 1961, 1960, 1956, 1955, 1952, 1950, 1946, 1945, 1941, 1936, 1930, 1926, 1925, 1922, 1921, 1920
501 E PELTASON DR	2017, 2014, 2010, 2005, 2002, 2001, 2000, 1997, 1995, 1992, 1991, 1986, 1980, 1975, 1971, 1970, 1966, 1965, 1961, 1960, 1956, 1955, 1952, 1950, 1946, 1945, 1941, 1936, 1930, 1926, 1925, 1922, 1921, 1920
509 E PELTASON DR	2017, 2002, 2001, 1997, 1995, 1992, 1991, 1986, 1980, 1975, 1971, 1970, 1966, 1965, 1961, 1960, 1956, 1955, 1952, 1950, 1946, 1945, 1941, 1936, 1930, 1926, 1925, 1922, 1921, 1920
510 E PELTASON DR	2017, 2014, 2010, 2005, 2002, 2001, 2000, 1997, 1995, 1992, 1991, 1986, 1980, 1975, 1971, 1970, 1966, 1965, 1961, 1960, 1956, 1955, 1952, 1950, 1946, 1945, 1941, 1936, 1930, 1926, 1925, 1922, 1921, 1920
511 E PELTASON DR	2017, 2002, 2001, 1997, 1995, 1992, 1991, 1986, 1980, 1975, 1971, 1970, 1966, 1965, 1961, 1960, 1956, 1955, 1952, 1950, 1946, 1945, 1941, 1936, 1930, 1926, 1925, 1922, 1921, 1920
513 E PELTASON DR	2017, 2014, 2010, 2005, 2002, 2001, 1997, 1995, 1992, 1991, 1986, 1980, 1975, 1971, 1970, 1966, 1965, 1961, 1960, 1956, 1955, 1952, 1950, 1946, 1945, 1941, 1936, 1930, 1926, 1925, 1922, 1921, 1920
515 E PELTASON DR	2017, 2002, 2001, 1997, 1995, 1992, 1991, 1986, 1980, 1975, 1971, 1970, 1966, 1965, 1961, 1960, 1956, 1955, 1952, 1950, 1946, 1945, 1941, 1936, 1930, 1926, 1925, 1922, 1921, 1920
517 E PELTASON DR	2020, 2017, 2014, 2005, 2002, 2001, 1997, 1995, 1992, 1991, 1986, 1980, 1975, 1971, 1970, 1966, 1965, 1961, 1960, 1956, 1955, 1952, 1950, 1946, 1945, 1941, 1936, 1930, 1926, 1925, 1922, 1921, 1920
519 E PELTASON DR	2020, 2017, 2010, 2002, 2001, 1997, 1995, 1992, 1991, 1986, 1980, 1975, 1971, 1970, 1966, 1965, 1961, 1960, 1956, 1955, 1952, 1950, 1946, 1945, 1941, 1936, 1930, 1926, 1925, 1922, 1921, 1920
521 E PELTASON DR	2020, 2017, 2014, 2002, 2001, 1997, 1995, 1992, 1991, 1986, 1980, 1975, 1971, 1970, 1966, 1965, 1961, 1960, 1956, 1955, 1952, 1950, 1946, 1945, 1941, 1936, 1930, 1926, 1925, 1922, 1921, 1920
523 E PELTASON DR	2020, 2017, 2014, 2010, 2005, 2002, 2001, 1997, 1995, 1992, 1991, 1986, 1980, 1975, 1971, 1970, 1966, 1965, 1961, 1960, 1956, 1955, 1952, 1950, 1946, 1945, 1941, 1936, 1930, 1926, 1925, 1922, 1921, 1920

FINDINGS

Address Researched	Address Not Identified in Research Source
525 E PELTASON DR	2017, 2005, 2002, 2001, 1997, 1995, 1992, 1991, 1986, 1980, 1975, 1971, 1970, 1966, 1965, 1961, 1960, 1956, 1955, 1952, 1950, 1946, 1945, 1941, 1936, 1930, 1926, 1925, 1922, 1921, 1920
527 E PELTASON DR	2017, 2002, 2001, 1997, 1995, 1992, 1991, 1986, 1980, 1975, 1971, 1970, 1966, 1965, 1961, 1960, 1956, 1955, 1952, 1950, 1946, 1945, 1941, 1936, 1930, 1926, 1925, 1922, 1921, 1920
529 E PELTASON DR	2017, 2014, 2010, 2005, 2002, 2001, 2000, 1997, 1995, 1992, 1991, 1986, 1980, 1975, 1971, 1970, 1966, 1965, 1961, 1960, 1956, 1955, 1952, 1950, 1946, 1945, 1941, 1936, 1930, 1926, 1925, 1922, 1921, 1920
531 E PELTASON DR	2020, 2017, 2014, 2005, 2002, 2001, 1997, 1995, 1992, 1991, 1986, 1980, 1975, 1971, 1970, 1966, 1965, 1961, 1960, 1956, 1955, 1952, 1950, 1946, 1945, 1941, 1936, 1930, 1926, 1925, 1922, 1921, 1920
537 E PELTASON DR	2017, 2002, 2001, 1997, 1995, 1992, 1991, 1986, 1980, 1975, 1971, 1970, 1966, 1965, 1961, 1960, 1956, 1955, 1952, 1950, 1946, 1945, 1941, 1936, 1930, 1926, 1925, 1922, 1921, 1920
539 E PELTASON DR	2020, 2017, 2014, 2010, 2005, 2002, 2001, 1997, 1995, 1992, 1991, 1986, 1980, 1975, 1971, 1970, 1966, 1965, 1961, 1960, 1956, 1955, 1952, 1950, 1946, 1945, 1941, 1936, 1930, 1926, 1925, 1922, 1921, 1920
541 E PELTASON DR	2020, 2017, 2002, 2001, 1997, 1995, 1992, 1991, 1986, 1980, 1975, 1971, 1970, 1966, 1965, 1961, 1960, 1956, 1955, 1952, 1950, 1946, 1945, 1941, 1936, 1930, 1926, 1925, 1922, 1921, 1920
543 E PELTASON DR	2017, 2002, 2001, 1997, 1995, 1992, 1991, 1986, 1980, 1975, 1971, 1970, 1966, 1965, 1961, 1960, 1956, 1955, 1952, 1950, 1946, 1945, 1941, 1936, 1930, 1926, 1925, 1922, 1921, 1920
545 E PELTASON DR	2017, 2010, 2005, 2002, 2001, 1997, 1995, 1992, 1991, 1986, 1980, 1975, 1971, 1970, 1966, 1965, 1961, 1960, 1956, 1955, 1952, 1950, 1946, 1945, 1941, 1936, 1930, 1926, 1925, 1922, 1921, 1920
547 E PELTASON DR	2017, 2002, 2001, 1997, 1995, 1992, 1991, 1986, 1980, 1975, 1971, 1970, 1966, 1965, 1961, 1960, 1956, 1955, 1952, 1950, 1946, 1945, 1941, 1936, 1930, 1926, 1925, 1922, 1921, 1920
549 E PELTASON DR	2020, 2017, 2002, 2001, 1997, 1995, 1992, 1991, 1986, 1980, 1975, 1971, 1970, 1966, 1965, 1961, 1960, 1956, 1955, 1952, 1950, 1946, 1945, 1941, 1936, 1930, 1926, 1925, 1922, 1921, 1920
551 E PELTASON DR	2017, 2014, 2005, 2002, 2001, 1997, 1995, 1992, 1991, 1986, 1980, 1975, 1971, 1970, 1966, 1965, 1961, 1960, 1956, 1955, 1952, 1950, 1946, 1945, 1941, 1936, 1930, 1926, 1925, 1922, 1921, 1920
553 E PELTASON DR	2017, 2002, 2001, 1997, 1995, 1992, 1991, 1986, 1980, 1975, 1971, 1970, 1966, 1965, 1961, 1960, 1956, 1955, 1952, 1950, 1946, 1945, 1941, 1936, 1930, 1926, 1925, 1922, 1921, 1920
555 E PELTASON DR	2020, 2017, 2010, 2002, 2001, 1997, 1995, 1992, 1991, 1986, 1980, 1975, 1971, 1970, 1966, 1965, 1961, 1960, 1956, 1955, 1952, 1950, 1946, 1945, 1941, 1936, 1930, 1926, 1925, 1922, 1921, 1920
561 E PELTASON DR	2017, 2002, 2001, 1997, 1995, 1992, 1991, 1986, 1980, 1975, 1971, 1970, 1966, 1965, 1961, 1960, 1956, 1955, 1952, 1950, 1946, 1945, 1941, 1936, 1930, 1926, 1925, 1922, 1921, 1920
563 E PELTASON DR	2020, 2017, 2005, 2002, 2001, 2000, 1997, 1995, 1992, 1991, 1986, 1980, 1975, 1971, 1970, 1966, 1965, 1961, 1960, 1956, 1955, 1952, 1950, 1946, 1945, 1941, 1936, 1930, 1926, 1925, 1922, 1921, 1920

FINDINGS

Address Researched	Address Not Identified in Research Source
565 E PELTASON DR	2017, 2014, 2002, 2001, 2000, 1997, 1995, 1992, 1991, 1986, 1980, 1975, 1971, 1970, 1966, 1965, 1961, 1960, 1956, 1955, 1952, 1950, 1946, 1945, 1941, 1936, 1930, 1926, 1925, 1922, 1921, 1920
567 E PELTASON DR	2017, 2002, 2001, 2000, 1997, 1995, 1992, 1991, 1986, 1980, 1975, 1971, 1970, 1966, 1965, 1961, 1960, 1956, 1955, 1952, 1950, 1946, 1945, 1941, 1936, 1930, 1926, 1925, 1922, 1921, 1920
569 E PELTASON DR	2017, 2002, 2001, 2000, 1997, 1995, 1992, 1991, 1986, 1980, 1975, 1971, 1970, 1966, 1965, 1961, 1960, 1956, 1955, 1952, 1950, 1946, 1945, 1941, 1936, 1930, 1926, 1925, 1922, 1921, 1920
571 E PELTASON DR	2017, 2002, 2001, 2000, 1997, 1995, 1992, 1991, 1986, 1980, 1975, 1971, 1970, 1966, 1965, 1961, 1960, 1956, 1955, 1952, 1950, 1946, 1945, 1941, 1936, 1930, 1926, 1925, 1922, 1921, 1920
6338 ADOBE CIR	2020, 2017, 2014, 2010, 2005, 2002, 2001, 2000, 1997, 1992, 1991, 1986, 1980, 1975, 1971, 1970, 1966, 1965, 1961, 1960, 1956, 1955, 1952, 1950, 1946, 1945, 1941, 1936, 1930, 1926, 1925, 1922, 1921, 1920
6356 ADOBE CIR	2020, 2017, 2014, 2010, 2005, 2002, 2001, 2000, 1997, 1992, 1991, 1986, 1980, 1975, 1971, 1970, 1966, 1965, 1961, 1960, 1956, 1955, 1952, 1950, 1946, 1945, 1941, 1936, 1930, 1926, 1925, 1922, 1921, 1920
6381 ADOBE CIR	2020, 2017, 2005, 2002, 2001, 1997, 1991, 1986, 1980, 1975, 1971, 1970, 1966, 1965, 1961, 1960, 1956, 1955, 1952, 1950, 1946, 1945, 1941, 1936, 1930, 1926, 1925, 1922, 1921, 1920
6381 ADOBE CIRCLE RD	2020, 2017, 2014, 2010, 2005, 2001, 2000, 1997, 1995, 1992, 1991, 1980, 1975, 1971, 1970, 1966, 1965, 1961, 1960, 1956, 1955, 1952, 1950, 1946, 1945, 1941, 1936, 1930, 1926, 1925, 1922, 1921, 1920
6383 ADOBE CIR	2017, 2014, 2002, 2001, 1997, 1991, 1986, 1980, 1975, 1971, 1970, 1966, 1965, 1961, 1960, 1956, 1955, 1952, 1950, 1946, 1945, 1941, 1936, 1930, 1926, 1925, 1922, 1921, 1920
6383 ADOBE CIRCLE RD	2020, 2017, 2014, 2010, 2005, 2001, 2000, 1997, 1995, 1992, 1991, 1980, 1975, 1971, 1970, 1966, 1965, 1961, 1960, 1956, 1955, 1952, 1950, 1946, 1945, 1941, 1936, 1930, 1926, 1925, 1922, 1921, 1920
6385 ADOBE CIR	2017, 2002, 2001, 1997, 1992, 1991, 1986, 1980, 1975, 1971, 1970, 1966, 1965, 1961, 1960, 1956, 1955, 1952, 1950, 1946, 1945, 1941, 1936, 1930, 1926, 1925, 1922, 1921, 1920
6385 ADOBE CIRCLE RD	2020, 2017, 2014, 2010, 2005, 2001, 2000, 1997, 1995, 1992, 1991, 1980, 1975, 1971, 1970, 1966, 1965, 1961, 1960, 1956, 1955, 1952, 1950, 1946, 1945, 1941, 1936, 1930, 1926, 1925, 1922, 1921, 1920
6387 ADOBE CIR	2020, 2017, 2002, 2001, 1997, 1992, 1991, 1986, 1980, 1975, 1971, 1970, 1966, 1965, 1961, 1960, 1956, 1955, 1952, 1950, 1946, 1945, 1941, 1936, 1930, 1926, 1925, 1922, 1921, 1920
6387 ADOBE CIRCLE RD	2020, 2017, 2014, 2010, 2005, 2001, 2000, 1997, 1995, 1992, 1991, 1986, 1980, 1975, 1971, 1970, 1966, 1965, 1961, 1960, 1956, 1955, 1952, 1950, 1946, 1945, 1941, 1936, 1930, 1926, 1925, 1922, 1921, 1920
6389 ADOBE CIR	2020, 2017, 2002, 2001, 1997, 1991, 1986, 1980, 1975, 1971, 1970, 1966, 1965, 1961, 1960, 1956, 1955, 1952, 1950, 1946, 1945, 1941, 1936, 1930, 1926, 1925, 1922, 1921, 1920
6389 ADOBE CIRCLE RD	2020, 2017, 2014, 2010, 2005, 2001, 2000, 1997, 1995, 1992, 1980, 1975, 1971, 1970, 1966, 1965, 1961, 1960, 1956, 1955, 1952, 1950, 1946, 1945, 1941, 1936, 1930, 1926, 1925, 1922, 1921, 1920

FINDINGS

Address Researched	Address Not Identified in Research Source
6391 ADOBE CIR	2020, 2017, 2002, 2001, 1997, 1992, 1991, 1986, 1980, 1975, 1971, 1970, 1966, 1965, 1961, 1960, 1956, 1955, 1952, 1950, 1946, 1945, 1941, 1936, 1930, 1926, 1925, 1922, 1921, 1920
6391 ADOBE CIRCLE RD	2020, 2017, 2014, 2010, 2005, 2001, 2000, 1997, 1995, 1992, 1980, 1975, 1971, 1970, 1966, 1965, 1961, 1960, 1956, 1955, 1952, 1950, 1946, 1945, 1941, 1936, 1930, 1926, 1925, 1922, 1921, 1920
6393 ADOBE CIR	2017, 2014, 2002, 2001, 1997, 1992, 1991, 1986, 1980, 1975, 1971, 1970, 1966, 1965, 1961, 1960, 1956, 1955, 1952, 1950, 1946, 1945, 1941, 1936, 1930, 1926, 1925, 1922, 1921, 1920
6393 ADOBE CIRCLE RD	2020, 2017, 2014, 2010, 2005, 2001, 2000, 1997, 1995, 1992, 1986, 1980, 1975, 1971, 1970, 1966, 1965, 1961, 1960, 1956, 1955, 1952, 1950, 1946, 1945, 1941, 1936, 1930, 1926, 1925, 1922, 1921, 1920
6394 ADOBE CIR	2017, 2005, 2002, 2001, 1997, 1991, 1986, 1980, 1975, 1971, 1970, 1966, 1965, 1961, 1960, 1956, 1955, 1952, 1950, 1946, 1945, 1941, 1936, 1930, 1926, 1925, 1922, 1921, 1920
6394 ADOBE CIRCLE RD	2020, 2017, 2014, 2010, 2005, 2002, 2001, 2000, 1997, 1995, 1992, 1986, 1980, 1975, 1971, 1970, 1966, 1965, 1961, 1960, 1956, 1955, 1952, 1950, 1946, 1945, 1941, 1936, 1930, 1926, 1925, 1922, 1921, 1920
6395 ADOBE CIR	2020, 2017, 2014, 2002, 2001, 1997, 1991, 1986, 1980, 1975, 1971, 1970, 1966, 1965, 1961, 1960, 1956, 1955, 1952, 1950, 1946, 1945, 1941, 1936, 1930, 1926, 1925, 1922, 1921, 1920
6395 ADOBE CREE RD	2020, 2017, 2014, 2010, 2005, 2002, 2001, 2000, 1997, 1995, 1992, 1986, 1980, 1975, 1971, 1970, 1966, 1965, 1961, 1960, 1956, 1955, 1952, 1950, 1946, 1945, 1941, 1936, 1930, 1926, 1925, 1922, 1921, 1920
6396 ADOBE CIR	2020, 2017, 2005, 2002, 2001, 1997, 1995, 1992, 1991, 1986, 1980, 1975, 1971, 1970, 1966, 1965, 1961, 1960, 1956, 1955, 1952, 1950, 1946, 1945, 1941, 1936, 1930, 1926, 1925, 1922, 1921, 1920
6396 ADOBE CIRCLE RD	2020, 2017, 2014, 2010, 2005, 2001, 2000, 1997, 1995, 1992, 1991, 1986, 1980, 1975, 1971, 1970, 1966, 1965, 1961, 1960, 1956, 1955, 1952, 1950, 1946, 1945, 1941, 1936, 1930, 1926, 1925, 1922, 1921, 1920
6397 ADOBE CIR	2020, 2017, 2002, 2001, 1997, 1992, 1991, 1986, 1980, 1975, 1971, 1970, 1966, 1965, 1961, 1960, 1956, 1955, 1952, 1950, 1946, 1945, 1941, 1936, 1930, 1926, 1925, 1922, 1921, 1920
6397 ADOBE CIRCLE RD	2020, 2017, 2014, 2010, 2005, 2001, 2000, 1997, 1995, 1992, 1991, 1980, 1975, 1971, 1970, 1966, 1965, 1961, 1960, 1956, 1955, 1952, 1950, 1946, 1945, 1941, 1936, 1930, 1926, 1925, 1922, 1921, 1920
6398 ADOBE CIR	2020, 2017, 2002, 2001, 2000, 1997, 1992, 1991, 1986, 1980, 1975, 1971, 1970, 1966, 1965, 1961, 1960, 1956, 1955, 1952, 1950, 1946, 1945, 1941, 1936, 1930, 1926, 1925, 1922, 1921, 1920
6399 ADOBE CIR	2020, 2017, 2005, 2002, 2001, 1997, 1991, 1986, 1980, 1975, 1971, 1970, 1966, 1965, 1961, 1960, 1956, 1955, 1952, 1950, 1946, 1945, 1941, 1936, 1930, 1926, 1925, 1922, 1921, 1920
6399 ADOBE CIRCLE RD	2020, 2017, 2014, 2010, 2005, 2001, 2000, 1997, 1995, 1992, 1986, 1980, 1975, 1971, 1970, 1966, 1965, 1961, 1960, 1956, 1955, 1952, 1950, 1946, 1945, 1941, 1936, 1930, 1926, 1925, 1922, 1921, 1920
6400 ADOBE CIR	2020, 2017, 2002, 2001, 1997, 1992, 1991, 1986, 1980, 1975, 1971, 1970, 1966, 1965, 1961, 1960, 1956, 1955, 1952, 1950, 1946, 1945, 1941, 1936, 1930, 1926, 1925, 1922, 1921, 1920

FINDINGS

Address Researched	Address Not Identified in Research Source
6401 ADOBE CIR	2020, 2017, 2002, 2001, 1997, 1991, 1986, 1980, 1975, 1971, 1970, 1966, 1965, 1961, 1960, 1956, 1955, 1952, 1950, 1946, 1945, 1941, 1936, 1930, 1926, 1925, 1922, 1921, 1920
6401 ADOBE CIRCLE RD	2020, 2017, 2014, 2010, 2005, 2001, 2000, 1997, 1995, 1992, 1980, 1975, 1971, 1970, 1966, 1965, 1961, 1960, 1956, 1955, 1952, 1950, 1946, 1945, 1941, 1936, 1930, 1926, 1925, 1922, 1921, 1920
6402 ADOBE CIR	2020, 2017, 2002, 2001, 1997, 1992, 1991, 1986, 1980, 1975, 1971, 1970, 1966, 1965, 1961, 1960, 1956, 1955, 1952, 1950, 1946, 1945, 1941, 1936, 1930, 1926, 1925, 1922, 1921, 1920
6402 ADOBE CIRCLE RD	2020, 2017, 2014, 2010, 2005, 2001, 2000, 1997, 1995, 1992, 1991, 1980, 1975, 1971, 1970, 1966, 1965, 1961, 1960, 1956, 1955, 1952, 1950, 1946, 1945, 1941, 1936, 1930, 1926, 1925, 1922, 1921, 1920
6403 ADOBE CIR	2020, 2017, 2014, 2002, 2001, 2000, 1997, 1992, 1991, 1986, 1980, 1975, 1971, 1970, 1966, 1965, 1961, 1960, 1956, 1955, 1952, 1950, 1946, 1945, 1941, 1936, 1930, 1926, 1925, 1922, 1921, 1920
6403 ADOBE CIRCLE RD	2020, 2017, 2014, 2010, 2005, 2001, 2000, 1997, 1995, 1992, 1991, 1986, 1980, 1975, 1971, 1970, 1966, 1965, 1961, 1960, 1956, 1955, 1952, 1950, 1946, 1945, 1941, 1936, 1930, 1926, 1925, 1922, 1921, 1920
6404 ADOBE CIR	2020, 2017, 2002, 2001, 1997, 1991, 1986, 1980, 1975, 1971, 1970, 1966, 1965, 1961, 1960, 1956, 1955, 1952, 1950, 1946, 1945, 1941, 1936, 1930, 1926, 1925, 1922, 1921, 1920
6404 ADOBE CIRCLE RD	2020, 2017, 2014, 2010, 2005, 2001, 2000, 1997, 1995, 1992, 1991, 1986, 1980, 1975, 1971, 1970, 1966, 1965, 1961, 1960, 1956, 1955, 1952, 1950, 1946, 1945, 1941, 1936, 1930, 1926, 1925, 1922, 1921, 1920
6405 ADOBE CIR	2020, 2017, 2002, 2001, 1997, 1995, 1992, 1991, 1986, 1980, 1975, 1971, 1970, 1966, 1965, 1961, 1960, 1956, 1955, 1952, 1950, 1946, 1945, 1941, 1936, 1930, 1926, 1925, 1922, 1921, 1920
6406 ADOBE CIR	2017, 2014, 2002, 2001, 1997, 1992, 1991, 1986, 1980, 1975, 1971, 1970, 1966, 1965, 1961, 1960, 1956, 1955, 1952, 1950, 1946, 1945, 1941, 1936, 1930, 1926, 1925, 1922, 1921, 1920
6406 ADOBE CIRCLE RD	2020, 2017, 2014, 2010, 2005, 2001, 2000, 1997, 1995, 1992, 1986, 1980, 1975, 1971, 1970, 1966, 1965, 1961, 1960, 1956, 1955, 1952, 1950, 1946, 1945, 1941, 1936, 1930, 1926, 1925, 1922, 1921, 1920
6407 ADOBE CIR	2020, 2017, 2002, 2001, 1997, 1992, 1991, 1986, 1980, 1975, 1971, 1970, 1966, 1965, 1961, 1960, 1956, 1955, 1952, 1950, 1946, 1945, 1941, 1936, 1930, 1926, 1925, 1922, 1921, 1920
6407 ADOBE CIRCLE RD	2020, 2017, 2014, 2010, 2005, 2002, 2001, 2000, 1997, 1995, 1992, 1991, 1980, 1975, 1971, 1970, 1966, 1965, 1961, 1960, 1956, 1955, 1952, 1950, 1946, 1945, 1941, 1936, 1930, 1926, 1925, 1922, 1921, 1920
6408 ADOBE CIR	2020, 2017, 2010, 2002, 2001, 1997, 1991, 1986, 1980, 1975, 1971, 1970, 1966, 1965, 1961, 1960, 1956, 1955, 1952, 1950, 1946, 1945, 1941, 1936, 1930, 1926, 1925, 1922, 1921, 1920
6408 ADOBE CIRCLE RD	2020, 2017, 2014, 2010, 2005, 2001, 2000, 1997, 1995, 1992, 1986, 1980, 1975, 1971, 1970, 1966, 1965, 1961, 1960, 1956, 1955, 1952, 1950, 1946, 1945, 1941, 1936, 1930, 1926, 1925, 1922, 1921, 1920
6409 ADOBE CIR	2020, 2017, 2002, 2001, 1997, 1992, 1991, 1986, 1980, 1975, 1971, 1970, 1966, 1965, 1961, 1960, 1956, 1955, 1952, 1950, 1946, 1945, 1941, 1936, 1930, 1926, 1925, 1922, 1921, 1920

FINDINGS

Address Researched	Address Not Identified in Research Source
6409 ADOBE CIRCLE RD	2020, 2017, 2014, 2010, 2005, 2001, 2000, 1997, 1995, 1992, 1991, 1986, 1980, 1975, 1971, 1970, 1966, 1965, 1961, 1960, 1956, 1955, 1952, 1950, 1946, 1945, 1941, 1936, 1930, 1926, 1925, 1922, 1921, 1920
6410 ADOBE CIR	2020, 2017, 2010, 2002, 2001, 1997, 1991, 1986, 1980, 1975, 1971, 1970, 1966, 1965, 1961, 1960, 1956, 1955, 1952, 1950, 1946, 1945, 1941, 1936, 1930, 1926, 1925, 1922, 1921, 1920
6410 ADOBE CIRCLE RD	2020, 2017, 2014, 2010, 2005, 2001, 2000, 1997, 1995, 1992, 1980, 1975, 1971, 1970, 1966, 1965, 1961, 1960, 1956, 1955, 1952, 1950, 1946, 1945, 1941, 1936, 1930, 1926, 1925, 1922, 1921, 1920
6411 ADOBE CIR	2020, 2017, 2002, 2001, 1997, 1991, 1986, 1980, 1975, 1971, 1970, 1966, 1965, 1961, 1960, 1956, 1955, 1952, 1950, 1946, 1945, 1941, 1936, 1930, 1926, 1925, 1922, 1921, 1920
6411 ADOBE CIRCLE RD	2020, 2017, 2014, 2010, 2005, 2001, 2000, 1997, 1995, 1992, 1986, 1980, 1975, 1971, 1970, 1966, 1965, 1961, 1960, 1956, 1955, 1952, 1950, 1946, 1945, 1941, 1936, 1930, 1926, 1925, 1922, 1921, 1920
6412 ADOBE CIR	2020, 2017, 2002, 2001, 1997, 1995, 1992, 1991, 1986, 1980, 1975, 1971, 1970, 1966, 1965, 1961, 1960, 1956, 1955, 1952, 1950, 1946, 1945, 1941, 1936, 1930, 1926, 1925, 1922, 1921, 1920
6412 ADOBE CIRCLE RD	2020, 2017, 2014, 2010, 2005, 2001, 2000, 1997, 1995, 1992, 1991, 1986, 1980, 1975, 1971, 1970, 1966, 1965, 1961, 1960, 1956, 1955, 1952, 1950, 1946, 1945, 1941, 1936, 1930, 1926, 1925, 1922, 1921, 1920
6414 ADOBE CIR	2020, 2017, 2002, 2001, 1997, 1992, 1991, 1986, 1980, 1975, 1971, 1970, 1966, 1965, 1961, 1960, 1956, 1955, 1952, 1950, 1946, 1945, 1941, 1936, 1930, 1926, 1925, 1922, 1921, 1920
6414 ADOBE CIRCLE RD	2020, 2017, 2014, 2010, 2005, 2001, 2000, 1997, 1995, 1992, 1991, 1986, 1980, 1975, 1971, 1970, 1966, 1965, 1961, 1960, 1956, 1955, 1952, 1950, 1946, 1945, 1941, 1936, 1930, 1926, 1925, 1922, 1921, 1920
6415 ADOBE CIR	2020, 2017, 2014, 2002, 2001, 1997, 1992, 1991, 1986, 1980, 1975, 1971, 1970, 1966, 1965, 1961, 1960, 1956, 1955, 1952, 1950, 1946, 1945, 1941, 1936, 1930, 1926, 1925, 1922, 1921, 1920
6415 ADOBE CIRCLE RD	2020, 2017, 2014, 2010, 2005, 2001, 2000, 1997, 1995, 1992, 1980, 1975, 1971, 1970, 1966, 1965, 1961, 1960, 1956, 1955, 1952, 1950, 1946, 1945, 1941, 1936, 1930, 1926, 1925, 1922, 1921, 1920
6416 ADB CRCL MD STH	2020, 2017, 2014, 2010, 2005, 2002, 2001, 2000, 1997, 1995, 1991, 1986, 1980, 1975, 1971, 1970, 1966, 1965, 1961, 1960, 1956, 1955, 1952, 1950, 1946, 1945, 1941, 1936, 1930, 1926, 1925, 1922, 1921, 1920
6416 ADOBE CIR	2020, 2017, 2014, 2005, 2002, 2001, 1997, 1992, 1991, 1986, 1980, 1975, 1971, 1970, 1966, 1965, 1961, 1960, 1956, 1955, 1952, 1950, 1946, 1945, 1941, 1936, 1930, 1926, 1925, 1922, 1921, 1920
6416 ADOBE CIRCLE RD	2020, 2017, 2014, 2010, 2005, 2001, 2000, 1997, 1995, 1992, 1986, 1980, 1975, 1971, 1970, 1966, 1965, 1961, 1960, 1956, 1955, 1952, 1950, 1946, 1945, 1941, 1936, 1930, 1926, 1925, 1922, 1921, 1920
6417 ADOBE CIR	2020, 2017, 2014, 2002, 2001, 1997, 1992, 1991, 1986, 1980, 1975, 1971, 1970, 1966, 1965, 1961, 1960, 1956, 1955, 1952, 1950, 1946, 1945, 1941, 1936, 1930, 1926, 1925, 1922, 1921, 1920
6417 ADOBE CIRCLE RD	2020, 2017, 2014, 2010, 2005, 2001, 2000, 1997, 1995, 1992, 1986, 1980, 1975, 1971, 1970, 1966, 1965, 1961, 1960, 1956, 1955, 1952, 1950, 1946, 1945, 1941, 1936, 1930, 1926, 1925, 1922, 1921, 1920

FINDINGS

Address Researched	Address Not Identified in Research Source
6418 ADOBE CIR	2020, 2017, 2014, 2002, 2001, 1997, 1992, 1991, 1986, 1980, 1975, 1971, 1970, 1966, 1965, 1961, 1960, 1956, 1955, 1952, 1950, 1946, 1945, 1941, 1936, 1930, 1926, 1925, 1922, 1921, 1920
6418 ADOBE CIRCLE RD	2020, 2017, 2014, 2010, 2005, 2001, 2000, 1997, 1995, 1992, 1991, 1980, 1975, 1971, 1970, 1966, 1965, 1961, 1960, 1956, 1955, 1952, 1950, 1946, 1945, 1941, 1936, 1930, 1926, 1925, 1922, 1921, 1920
6419 ADOBE CIR	2020, 2017, 2002, 2001, 1997, 1991, 1986, 1980, 1975, 1971, 1970, 1966, 1965, 1961, 1960, 1956, 1955, 1952, 1950, 1946, 1945, 1941, 1936, 1930, 1926, 1925, 1922, 1921, 1920
6419 ADOBE CIRCLE RD	2020, 2017, 2014, 2010, 2005, 2001, 2000, 1997, 1995, 1992, 1991, 1986, 1980, 1975, 1971, 1970, 1966, 1965, 1961, 1960, 1956, 1955, 1952, 1950, 1946, 1945, 1941, 1936, 1930, 1926, 1925, 1922, 1921, 1920
6420 ADOBE CIR	2020, 2017, 2005, 2002, 2001, 1997, 1995, 1992, 1991, 1986, 1980, 1975, 1971, 1970, 1966, 1965, 1961, 1960, 1956, 1955, 1952, 1950, 1946, 1945, 1941, 1936, 1930, 1926, 1925, 1922, 1921, 1920
6436 ADOBE CIR	2020, 2017, 2014, 2010, 2005, 2002, 2001, 1997, 1995, 1992, 1991, 1986, 1980, 1975, 1971, 1970, 1966, 1965, 1961, 1960, 1956, 1955, 1952, 1950, 1946, 1945, 1941, 1936, 1930, 1926, 1925, 1922, 1921, 1920
6436 ADOBE CIRCLE RD	2020, 2017, 2014, 2010, 2005, 2001, 2000, 1997, 1995, 1992, 1991, 1986, 1980, 1975, 1971, 1970, 1966, 1965, 1961, 1960, 1956, 1955, 1952, 1950, 1946, 1945, 1941, 1936, 1930, 1926, 1925, 1922, 1921, 1920
6437 ADOBE CIR	2020, 2017, 2002, 2001, 1997, 1992, 1991, 1986, 1980, 1975, 1971, 1970, 1966, 1965, 1961, 1960, 1956, 1955, 1952, 1950, 1946, 1945, 1941, 1936, 1930, 1926, 1925, 1922, 1921, 1920
6437 ADOBE CIRCLE RD	2020, 2017, 2014, 2010, 2005, 2001, 2000, 1997, 1995, 1992, 1986, 1980, 1975, 1971, 1970, 1966, 1965, 1961, 1960, 1956, 1955, 1952, 1950, 1946, 1945, 1941, 1936, 1930, 1926, 1925, 1922, 1921, 1920
6438 ADOBE CIR	2017, 2010, 2002, 2001, 1997, 1992, 1991, 1986, 1980, 1975, 1971, 1970, 1966, 1965, 1961, 1960, 1956, 1955, 1952, 1950, 1946, 1945, 1941, 1936, 1930, 1926, 1925, 1922, 1921, 1920
6438 ADOBE CIRCLE RD	2020, 2017, 2014, 2010, 2005, 2002, 2001, 2000, 1997, 1995, 1992, 1980, 1975, 1971, 1970, 1966, 1965, 1961, 1960, 1956, 1955, 1952, 1950, 1946, 1945, 1941, 1936, 1930, 1926, 1925, 1922, 1921, 1920
6439 ADOBE CIR	2020, 2017, 2002, 2001, 2000, 1997, 1991, 1986, 1980, 1975, 1971, 1970, 1966, 1965, 1961, 1960, 1956, 1955, 1952, 1950, 1946, 1945, 1941, 1936, 1930, 1926, 1925, 1922, 1921, 1920
6439 ADOBE CIRCLE RD	2020, 2017, 2014, 2010, 2005, 2002, 2001, 2000, 1997, 1995, 1992, 1986, 1980, 1975, 1971, 1970, 1966, 1965, 1961, 1960, 1956, 1955, 1952, 1950, 1946, 1945, 1941, 1936, 1930, 1926, 1925, 1922, 1921, 1920
6440 ADOBE CIR	2020, 2017, 2002, 2001, 2000, 1997, 1991, 1986, 1980, 1975, 1971, 1970, 1966, 1965, 1961, 1960, 1956, 1955, 1952, 1950, 1946, 1945, 1941, 1936, 1930, 1926, 1925, 1922, 1921, 1920
6440 ADOBE CIRCLE RD	2020, 2017, 2014, 2010, 2005, 2002, 2001, 2000, 1997, 1995, 1992, 1980, 1975, 1971, 1970, 1966, 1965, 1961, 1960, 1956, 1955, 1952, 1950, 1946, 1945, 1941, 1936, 1930, 1926, 1925, 1922, 1921, 1920
6441 ADOBE CIR	2017, 2002, 2001, 1997, 1991, 1986, 1980, 1975, 1971, 1970, 1966, 1965, 1961, 1960, 1956, 1955, 1952, 1950, 1946, 1945, 1941, 1936, 1930, 1926, 1925, 1922, 1921, 1920

FINDINGS

Address Researched	Address Not Identified in Research Source
6441 ADOBE CIRCLE RD	2020, 2017, 2014, 2010, 2005, 2001, 2000, 1997, 1995, 1992, 1986, 1980, 1975, 1971, 1970, 1966, 1965, 1961, 1960, 1956, 1955, 1952, 1950, 1946, 1945, 1941, 1936, 1930, 1926, 1925, 1922, 1921, 1920
6442 ADOBE CIR	2020, 2017, 2002, 2001, 1997, 1991, 1986, 1980, 1975, 1971, 1970, 1966, 1965, 1961, 1960, 1956, 1955, 1952, 1950, 1946, 1945, 1941, 1936, 1930, 1926, 1925, 1922, 1921, 1920
6442 ADOBE CIRCLE RD	2020, 2017, 2014, 2010, 2005, 2001, 2000, 1997, 1995, 1992, 1986, 1980, 1975, 1971, 1970, 1966, 1965, 1961, 1960, 1956, 1955, 1952, 1950, 1946, 1945, 1941, 1936, 1930, 1926, 1925, 1922, 1921, 1920
6443 ADOBE CIR	2020, 2017, 2002, 2001, 1997, 1992, 1991, 1986, 1980, 1975, 1971, 1970, 1966, 1965, 1961, 1960, 1956, 1955, 1952, 1950, 1946, 1945, 1941, 1936, 1930, 1926, 1925, 1922, 1921, 1920
6444 ADOBE CIR	2020, 2017, 2002, 2001, 1997, 1992, 1991, 1986, 1980, 1975, 1971, 1970, 1966, 1965, 1961, 1960, 1956, 1955, 1952, 1950, 1946, 1945, 1941, 1936, 1930, 1926, 1925, 1922, 1921, 1920
6444 ADOBE CIRCLE RD	2020, 2017, 2014, 2010, 2005, 2001, 2000, 1997, 1995, 1992, 1991, 1986, 1980, 1975, 1971, 1970, 1966, 1965, 1961, 1960, 1956, 1955, 1952, 1950, 1946, 1945, 1941, 1936, 1930, 1926, 1925, 1922, 1921, 1920
6445 ADOBE CIR	2020, 2017, 2002, 2001, 1997, 1995, 1991, 1986, 1980, 1975, 1971, 1970, 1966, 1965, 1961, 1960, 1956, 1955, 1952, 1950, 1946, 1945, 1941, 1936, 1930, 1926, 1925, 1922, 1921, 1920
6445 ADOBE CIRCLE RD	2020, 2017, 2014, 2010, 2005, 2001, 2000, 1997, 1995, 1992, 1980, 1975, 1971, 1970, 1966, 1965, 1961, 1960, 1956, 1955, 1952, 1950, 1946, 1945, 1941, 1936, 1930, 1926, 1925, 1922, 1921, 1920
6446 ADOBE CIR	2020, 2017, 2002, 2001, 1997, 1995, 1992, 1991, 1986, 1980, 1975, 1971, 1970, 1966, 1965, 1961, 1960, 1956, 1955, 1952, 1950, 1946, 1945, 1941, 1936, 1930, 1926, 1925, 1922, 1921, 1920
6446 ADOBE CIRCLE RD	2020, 2017, 2014, 2010, 2005, 2001, 2000, 1997, 1995, 1992, 1991, 1980, 1975, 1971, 1970, 1966, 1965, 1961, 1960, 1956, 1955, 1952, 1950, 1946, 1945, 1941, 1936, 1930, 1926, 1925, 1922, 1921, 1920
6447 ADOBE CIR	2020, 2017, 2002, 2001, 1997, 1991, 1986, 1980, 1975, 1971, 1970, 1966, 1965, 1961, 1960, 1956, 1955, 1952, 1950, 1946, 1945, 1941, 1936, 1930, 1926, 1925, 1922, 1921, 1920
6447 ADOBE CIRCLE RD	2020, 2017, 2014, 2010, 2005, 2001, 2000, 1997, 1995, 1992, 1980, 1975, 1971, 1970, 1966, 1965, 1961, 1960, 1956, 1955, 1952, 1950, 1946, 1945, 1941, 1936, 1930, 1926, 1925, 1922, 1921, 1920
6448 ADOBE CIR	2020, 2017, 2002, 2001, 1997, 1991, 1986, 1980, 1975, 1971, 1970, 1966, 1965, 1961, 1960, 1956, 1955, 1952, 1950, 1946, 1945, 1941, 1936, 1930, 1926, 1925, 1922, 1921, 1920
6448 ADOBE CIRCLE RD	2020, 2017, 2014, 2010, 2005, 2001, 2000, 1997, 1995, 1992, 1991, 1980, 1975, 1971, 1970, 1966, 1965, 1961, 1960, 1956, 1955, 1952, 1950, 1946, 1945, 1941, 1936, 1930, 1926, 1925, 1922, 1921, 1920
6449 ADOBE CIR	2020, 2017, 2002, 2001, 1997, 1992, 1991, 1986, 1980, 1975, 1971, 1970, 1966, 1965, 1961, 1960, 1956, 1955, 1952, 1950, 1946, 1945, 1941, 1936, 1930, 1926, 1925, 1922, 1921, 1920
6449 ADOBE CIRCLE RD	2020, 2017, 2014, 2010, 2005, 2001, 2000, 1997, 1995, 1992, 1991, 1986, 1980, 1975, 1971, 1970, 1966, 1965, 1961, 1960, 1956, 1955, 1952, 1950, 1946, 1945, 1941, 1936, 1930, 1926, 1925, 1922, 1921, 1920

FINDINGS

Address Researched	Address Not Identified in Research Source
6450 ADOBE CIR	2020, 2017, 2002, 2001, 2000, 1997, 1991, 1986, 1980, 1975, 1971, 1970, 1966, 1965, 1961, 1960, 1956, 1955, 1952, 1950, 1946, 1945, 1941, 1936, 1930, 1926, 1925, 1922, 1921, 1920
6450 ADOBE CIRCLE RD	2020, 2017, 2014, 2010, 2005, 2001, 2000, 1997, 1995, 1992, 1980, 1975, 1971, 1970, 1966, 1965, 1961, 1960, 1956, 1955, 1952, 1950, 1946, 1945, 1941, 1936, 1930, 1926, 1925, 1922, 1921, 1920
6451 ADOBE CIR	2020, 2017, 2002, 2001, 1997, 1992, 1991, 1986, 1980, 1975, 1971, 1970, 1966, 1965, 1961, 1960, 1956, 1955, 1952, 1950, 1946, 1945, 1941, 1936, 1930, 1926, 1925, 1922, 1921, 1920
6451 ADOBE CIRCLE RD	2020, 2017, 2014, 2010, 2005, 2001, 2000, 1997, 1995, 1992, 1991, 1986, 1980, 1975, 1971, 1970, 1966, 1965, 1961, 1960, 1956, 1955, 1952, 1950, 1946, 1945, 1941, 1936, 1930, 1926, 1925, 1922, 1921, 1920
6453 ADOBE CIR	2020, 2017, 2005, 2002, 2001, 1997, 1992, 1991, 1986, 1980, 1975, 1971, 1970, 1966, 1965, 1961, 1960, 1956, 1955, 1952, 1950, 1946, 1945, 1941, 1936, 1930, 1926, 1925, 1922, 1921, 1920
6453 ADOBE CIRCLE RD	2020, 2017, 2014, 2010, 2005, 2002, 2001, 2000, 1997, 1995, 1992, 1991, 1980, 1975, 1971, 1970, 1966, 1965, 1961, 1960, 1956, 1955, 1952, 1950, 1946, 1945, 1941, 1936, 1930, 1926, 1925, 1922, 1921, 1920
6454 ADOBE CIR	2020, 2017, 2002, 2001, 1997, 1992, 1991, 1986, 1980, 1975, 1971, 1970, 1966, 1965, 1961, 1960, 1956, 1955, 1952, 1950, 1946, 1945, 1941, 1936, 1930, 1926, 1925, 1922, 1921, 1920
6454 ADOBE CIRCLE RD	2020, 2017, 2014, 2010, 2005, 2002, 2001, 2000, 1997, 1995, 1992, 1986, 1980, 1975, 1971, 1970, 1966, 1965, 1961, 1960, 1956, 1955, 1952, 1950, 1946, 1945, 1941, 1936, 1930, 1926, 1925, 1922, 1921, 1920
6455 ADOBE CIR	2020, 2017, 2002, 2001, 1997, 1991, 1986, 1980, 1975, 1971, 1970, 1966, 1965, 1961, 1960, 1956, 1955, 1952, 1950, 1946, 1945, 1941, 1936, 1930, 1926, 1925, 1922, 1921, 1920
6455 ADOBE CIRCLE RD	2020, 2017, 2014, 2010, 2005, 2002, 2001, 2000, 1997, 1995, 1992, 1986, 1980, 1975, 1971, 1970, 1966, 1965, 1961, 1960, 1956, 1955, 1952, 1950, 1946, 1945, 1941, 1936, 1930, 1926, 1925, 1922, 1921, 1920
6456 ADOBE CIR	2020, 2017, 2010, 2002, 2001, 1997, 1995, 1992, 1991, 1986, 1980, 1975, 1971, 1970, 1966, 1965, 1961, 1960, 1956, 1955, 1952, 1950, 1946, 1945, 1941, 1936, 1930, 1926, 1925, 1922, 1921, 1920
6456 ADOBE CIRCLE RD	2020, 2017, 2014, 2010, 2005, 2001, 2000, 1997, 1995, 1992, 1991, 1986, 1980, 1975, 1971, 1970, 1966, 1965, 1961, 1960, 1956, 1955, 1952, 1950, 1946, 1945, 1941, 1936, 1930, 1926, 1925, 1922, 1921, 1920
6457 ADOBE CIR	2020, 2017, 2002, 2001, 1997, 1992, 1991, 1986, 1980, 1975, 1971, 1970, 1966, 1965, 1961, 1960, 1956, 1955, 1952, 1950, 1946, 1945, 1941, 1936, 1930, 1926, 1925, 1922, 1921, 1920
6457 ADOBE CIRCLE RD	2020, 2017, 2014, 2010, 2005, 2002, 2001, 2000, 1997, 1995, 1992, 1986, 1980, 1975, 1971, 1970, 1966, 1965, 1961, 1960, 1956, 1955, 1952, 1950, 1946, 1945, 1941, 1936, 1930, 1926, 1925, 1922, 1921, 1920
6458 ADOBE CIR	2020, 2017, 2002, 2001, 1997, 1992, 1991, 1986, 1980, 1975, 1971, 1970, 1966, 1965, 1961, 1960, 1956, 1955, 1952, 1950, 1946, 1945, 1941, 1936, 1930, 1926, 1925, 1922, 1921, 1920
6458 ADOBE CIRCLE RD	2020, 2017, 2014, 2010, 2005, 2001, 2000, 1997, 1995, 1992, 1991, 1986, 1980, 1975, 1971, 1970, 1966, 1965, 1961, 1960, 1956, 1955, 1952, 1950, 1946, 1945, 1941, 1936, 1930, 1926, 1925, 1922, 1921, 1920

FINDINGS

Address Researched	Address Not Identified in Research Source
6459 ADOBE CIR	2020, 2017, 2002, 2001, 1997, 1992, 1991, 1986, 1980, 1975, 1971, 1970, 1966, 1965, 1961, 1960, 1956, 1955, 1952, 1950, 1946, 1945, 1941, 1936, 1930, 1926, 1925, 1922, 1921, 1920
6459 ADOBE CIRCLE RD	2020, 2017, 2014, 2010, 2005, 2001, 2000, 1997, 1995, 1992, 1986, 1980, 1975, 1971, 1970, 1966, 1965, 1961, 1960, 1956, 1955, 1952, 1950, 1946, 1945, 1941, 1936, 1930, 1926, 1925, 1922, 1921, 1920
6460 ADOBE CIR	2020, 2017, 2002, 2001, 1997, 1991, 1986, 1980, 1975, 1971, 1970, 1966, 1965, 1961, 1960, 1956, 1955, 1952, 1950, 1946, 1945, 1941, 1936, 1930, 1926, 1925, 1922, 1921, 1920
6460 ADOBE CIRCLE RD	2020, 2017, 2014, 2010, 2005, 2001, 2000, 1997, 1995, 1992, 1980, 1975, 1971, 1970, 1966, 1965, 1961, 1960, 1956, 1955, 1952, 1950, 1946, 1945, 1941, 1936, 1930, 1926, 1925, 1922, 1921, 1920
6461 ADOBE CIR	2020, 2017, 2005, 2002, 2001, 1997, 1995, 1992, 1991, 1986, 1980, 1975, 1971, 1970, 1966, 1965, 1961, 1960, 1956, 1955, 1952, 1950, 1946, 1945, 1941, 1936, 1930, 1926, 1925, 1922, 1921, 1920
6461 ADOBE CIRCLE RD	2020, 2017, 2014, 2010, 2005, 2001, 2000, 1997, 1995, 1992, 1991, 1980, 1975, 1971, 1970, 1966, 1965, 1961, 1960, 1956, 1955, 1952, 1950, 1946, 1945, 1941, 1936, 1930, 1926, 1925, 1922, 1921, 1920
6462 ADOBE CIR	2017, 2002, 2001, 1997, 1991, 1986, 1980, 1975, 1971, 1970, 1966, 1965, 1961, 1960, 1956, 1955, 1952, 1950, 1946, 1945, 1941, 1936, 1930, 1926, 1925, 1922, 1921, 1920
6462 ADOBE CIRCLE RD	2020, 2017, 2014, 2010, 2005, 2001, 2000, 1997, 1995, 1992, 1980, 1975, 1971, 1970, 1966, 1965, 1961, 1960, 1956, 1955, 1952, 1950, 1946, 1945, 1941, 1936, 1930, 1926, 1925, 1922, 1921, 1920
6463 ADOBE CIR	2020, 2017, 2002, 2001, 1997, 1991, 1986, 1980, 1975, 1971, 1970, 1966, 1965, 1961, 1960, 1956, 1955, 1952, 1950, 1946, 1945, 1941, 1936, 1930, 1926, 1925, 1922, 1921, 1920
6463 ADOBE CIRCLE RD	2020, 2017, 2014, 2010, 2005, 2001, 2000, 1997, 1995, 1992, 1980, 1975, 1971, 1970, 1966, 1965, 1961, 1960, 1956, 1955, 1952, 1950, 1946, 1945, 1941, 1936, 1930, 1926, 1925, 1922, 1921, 1920
6464 ADOBE CIR	2020, 2017, 2002, 2001, 1997, 1992, 1991, 1986, 1980, 1975, 1971, 1970, 1966, 1965, 1961, 1960, 1956, 1955, 1952, 1950, 1946, 1945, 1941, 1936, 1930, 1926, 1925, 1922, 1921, 1920
6465 ADOBE CIR	2020, 2017, 2005, 2002, 2001, 1997, 1992, 1991, 1986, 1980, 1975, 1971, 1970, 1966, 1965, 1961, 1960, 1956, 1955, 1952, 1950, 1946, 1945, 1941, 1936, 1930, 1926, 1925, 1922, 1921, 1920
6465 ADOBE CIRCLE RD	2020, 2017, 2014, 2010, 2005, 2002, 2001, 2000, 1997, 1995, 1992, 1980, 1975, 1971, 1970, 1966, 1965, 1961, 1960, 1956, 1955, 1952, 1950, 1946, 1945, 1941, 1936, 1930, 1926, 1925, 1922, 1921, 1920
6466 ADOBE CIR	2020, 2017, 2002, 2001, 1997, 1992, 1991, 1986, 1980, 1975, 1971, 1970, 1966, 1965, 1961, 1960, 1956, 1955, 1952, 1950, 1946, 1945, 1941, 1936, 1930, 1926, 1925, 1922, 1921, 1920
6466 ADOBE CIRCLE RD	2020, 2017, 2014, 2010, 2005, 2002, 2001, 2000, 1997, 1995, 1992, 1991, 1980, 1975, 1971, 1970, 1966, 1965, 1961, 1960, 1956, 1955, 1952, 1950, 1946, 1945, 1941, 1936, 1930, 1926, 1925, 1922, 1921, 1920
6467 ADOBE CIR	2020, 2017, 2010, 2002, 2001, 1997, 1991, 1986, 1980, 1975, 1971, 1970, 1966, 1965, 1961, 1960, 1956, 1955, 1952, 1950, 1946, 1945, 1941, 1936, 1930, 1926, 1925, 1922, 1921, 1920

FINDINGS

Address Researched	Address Not Identified in Research Source
6468 ADOBE CIR	2017, 2014, 2002, 2001, 1997, 1991, 1986, 1980, 1975, 1971, 1970, 1966, 1965, 1961, 1960, 1956, 1955, 1952, 1950, 1946, 1945, 1941, 1936, 1930, 1926, 1925, 1922, 1921, 1920
6468 ADOBE CIRCLE RD	2020, 2017, 2014, 2010, 2005, 2001, 2000, 1997, 1995, 1992, 1986, 1980, 1975, 1971, 1970, 1966, 1965, 1961, 1960, 1956, 1955, 1952, 1950, 1946, 1945, 1941, 1936, 1930, 1926, 1925, 1922, 1921, 1920
6469 ADOBE CIR	2017, 2002, 2001, 2000, 1997, 1992, 1991, 1986, 1980, 1975, 1971, 1970, 1966, 1965, 1961, 1960, 1956, 1955, 1952, 1950, 1946, 1945, 1941, 1936, 1930, 1926, 1925, 1922, 1921, 1920
6469 ADOBE CIRCLE RD	2020, 2017, 2014, 2010, 2005, 2002, 2001, 2000, 1997, 1995, 1992, 1980, 1975, 1971, 1970, 1966, 1965, 1961, 1960, 1956, 1955, 1952, 1950, 1946, 1945, 1941, 1936, 1930, 1926, 1925, 1922, 1921, 1920
6470 ADOBE CIR	2020, 2017, 2014, 2002, 2001, 1997, 1992, 1991, 1986, 1980, 1975, 1971, 1970, 1966, 1965, 1961, 1960, 1956, 1955, 1952, 1950, 1946, 1945, 1941, 1936, 1930, 1926, 1925, 1922, 1921, 1920
6470 ADOBE CIRCLE RD	2020, 2017, 2014, 2010, 2005, 2001, 2000, 1997, 1995, 1992, 1986, 1980, 1975, 1971, 1970, 1966, 1965, 1961, 1960, 1956, 1955, 1952, 1950, 1946, 1945, 1941, 1936, 1930, 1926, 1925, 1922, 1921, 1920
6471 ADOBE CIR	2020, 2017, 2014, 2002, 2001, 2000, 1997, 1992, 1991, 1986, 1980, 1975, 1971, 1970, 1966, 1965, 1961, 1960, 1956, 1955, 1952, 1950, 1946, 1945, 1941, 1936, 1930, 1926, 1925, 1922, 1921, 1920
6472 ADOBE CIR	2020, 2017, 2002, 2001, 1997, 1991, 1986, 1980, 1975, 1971, 1970, 1966, 1965, 1961, 1960, 1956, 1955, 1952, 1950, 1946, 1945, 1941, 1936, 1930, 1926, 1925, 1922, 1921, 1920
6472 ADOBE CIRCLE RD	2020, 2017, 2014, 2010, 2005, 2001, 2000, 1997, 1995, 1992, 1986, 1980, 1975, 1971, 1970, 1966, 1965, 1961, 1960, 1956, 1955, 1952, 1950, 1946, 1945, 1941, 1936, 1930, 1926, 1925, 1922, 1921, 1920
6473 ADOBE CIR	2020, 2017, 2002, 2001, 1997, 1991, 1986, 1980, 1975, 1971, 1970, 1966, 1965, 1961, 1960, 1956, 1955, 1952, 1950, 1946, 1945, 1941, 1936, 1930, 1926, 1925, 1922, 1921, 1920
6473 ADOBE CIRCLE RD	2020, 2017, 2014, 2010, 2005, 2001, 2000, 1997, 1995, 1992, 1986, 1980, 1975, 1971, 1970, 1966, 1965, 1961, 1960, 1956, 1955, 1952, 1950, 1946, 1945, 1941, 1936, 1930, 1926, 1925, 1922, 1921, 1920
6474 ADOBE CIR	2017, 2005, 2002, 2001, 1997, 1991, 1986, 1980, 1975, 1971, 1970, 1966, 1965, 1961, 1960, 1956, 1955, 1952, 1950, 1946, 1945, 1941, 1936, 1930, 1926, 1925, 1922, 1921, 1920
6474 ADOBE CIRCLE RD	2020, 2017, 2014, 2010, 2005, 2002, 2001, 2000, 1997, 1995, 1992, 1980, 1975, 1971, 1970, 1966, 1965, 1961, 1960, 1956, 1955, 1952, 1950, 1946, 1945, 1941, 1936, 1930, 1926, 1925, 1922, 1921, 1920
6475 ADOBE CIR	2020, 2017, 2002, 2001, 1997, 1992, 1991, 1986, 1980, 1975, 1971, 1970, 1966, 1965, 1961, 1960, 1956, 1955, 1952, 1950, 1946, 1945, 1941, 1936, 1930, 1926, 1925, 1922, 1921, 1920
6475 ADOBE CIRCLE RD	2020, 2017, 2014, 2010, 2005, 2002, 2001, 2000, 1997, 1995, 1992, 1986, 1980, 1975, 1971, 1970, 1966, 1965, 1961, 1960, 1956, 1955, 1952, 1950, 1946, 1945, 1941, 1936, 1930, 1926, 1925, 1922, 1921, 1920
6476 ADOBE CIR	2020, 2017, 2002, 2001, 1997, 1992, 1991, 1986, 1980, 1975, 1971, 1970, 1966, 1965, 1961, 1960, 1956, 1955, 1952, 1950, 1946, 1945, 1941, 1936, 1930, 1926, 1925, 1922, 1921, 1920

FINDINGS

Address Researched	Address Not Identified in Research Source
6476 ADOBE CIRCLE RD	2020, 2017, 2014, 2010, 2005, 2001, 2000, 1997, 1995, 1992, 1991, 1986, 1980, 1975, 1971, 1970, 1966, 1965, 1961, 1960, 1956, 1955, 1952, 1950, 1946, 1945, 1941, 1936, 1930, 1926, 1925, 1922, 1921, 1920
6478 ADOBE CIR	2020, 2017, 2002, 2001, 1997, 1991, 1986, 1980, 1975, 1971, 1970, 1966, 1965, 1961, 1960, 1956, 1955, 1952, 1950, 1946, 1945, 1941, 1936, 1930, 1926, 1925, 1922, 1921, 1920
6478 ADOBE CIRCLE RD	2020, 2017, 2014, 2010, 2005, 2002, 2001, 2000, 1997, 1995, 1992, 1980, 1975, 1971, 1970, 1966, 1965, 1961, 1960, 1956, 1955, 1952, 1950, 1946, 1945, 1941, 1936, 1930, 1926, 1925, 1922, 1921, 1920
6479 ADOBE CIR	2020, 2017, 2002, 2001, 1997, 1991, 1986, 1980, 1975, 1971, 1970, 1966, 1965, 1961, 1960, 1956, 1955, 1952, 1950, 1946, 1945, 1941, 1936, 1930, 1926, 1925, 1922, 1921, 1920
6479 ADOBE CIRCLE RD	2020, 2017, 2014, 2010, 2005, 2001, 2000, 1997, 1995, 1992, 1980, 1975, 1971, 1970, 1966, 1965, 1961, 1960, 1956, 1955, 1952, 1950, 1946, 1945, 1941, 1936, 1930, 1926, 1925, 1922, 1921, 1920
6480 ADOBE CIR	2020, 2017, 2002, 2001, 1997, 1991, 1986, 1980, 1975, 1971, 1970, 1966, 1965, 1961, 1960, 1956, 1955, 1952, 1950, 1946, 1945, 1941, 1936, 1930, 1926, 1925, 1922, 1921, 1920
6480 ADOBE CIRCLE RD	2020, 2017, 2014, 2010, 2005, 2001, 2000, 1997, 1995, 1992, 1991, 1980, 1975, 1971, 1970, 1966, 1965, 1961, 1960, 1956, 1955, 1952, 1950, 1946, 1945, 1941, 1936, 1930, 1926, 1925, 1922, 1921, 1920
6481 ADOBE CIR	2020, 2017, 2002, 2001, 2000, 1997, 1995, 1992, 1991, 1986, 1980, 1975, 1971, 1970, 1966, 1965, 1961, 1960, 1956, 1955, 1952, 1950, 1946, 1945, 1941, 1936, 1930, 1926, 1925, 1922, 1921, 1920
6481 ADOBE CIRCLE RD	2020, 2017, 2014, 2010, 2005, 2001, 2000, 1997, 1995, 1992, 1991, 1980, 1975, 1971, 1970, 1966, 1965, 1961, 1960, 1956, 1955, 1952, 1950, 1946, 1945, 1941, 1936, 1930, 1926, 1925, 1922, 1921, 1920
6482 ADOBE CIR	2020, 2017, 2002, 2001, 1997, 1991, 1986, 1980, 1975, 1971, 1970, 1966, 1965, 1961, 1960, 1956, 1955, 1952, 1950, 1946, 1945, 1941, 1936, 1930, 1926, 1925, 1922, 1921, 1920
6482 ADOBE CIRCLE RD	2020, 2017, 2014, 2010, 2005, 2001, 2000, 1997, 1995, 1992, 1980, 1975, 1971, 1970, 1966, 1965, 1961, 1960, 1956, 1955, 1952, 1950, 1946, 1945, 1941, 1936, 1930, 1926, 1925, 1922, 1921, 1920
6483 ADOBE CIR	2020, 2017, 2002, 2001, 1997, 1991, 1986, 1980, 1975, 1971, 1970, 1966, 1965, 1961, 1960, 1956, 1955, 1952, 1950, 1946, 1945, 1941, 1936, 1930, 1926, 1925, 1922, 1921, 1920
6483 ADOBE CIRCLE RD	2020, 2017, 2014, 2010, 2005, 2002, 2001, 2000, 1997, 1995, 1992, 1991, 1980, 1975, 1971, 1970, 1966, 1965, 1961, 1960, 1956, 1955, 1952, 1950, 1946, 1945, 1941, 1936, 1930, 1926, 1925, 1922, 1921, 1920
6484 ADOBE CIR	2020, 2017, 2002, 2001, 1997, 1992, 1991, 1986, 1980, 1975, 1971, 1970, 1966, 1965, 1961, 1960, 1956, 1955, 1952, 1950, 1946, 1945, 1941, 1936, 1930, 1926, 1925, 1922, 1921, 1920
6484 ADOBE CIRCLE RD	2020, 2017, 2014, 2010, 2005, 2001, 2000, 1997, 1995, 1992, 1991, 1986, 1980, 1975, 1971, 1970, 1966, 1965, 1961, 1960, 1956, 1955, 1952, 1950, 1946, 1945, 1941, 1936, 1930, 1926, 1925, 1922, 1921, 1920
6485 ADOBE CIR	2020, 2017, 2002, 2001, 1997, 1992, 1991, 1986, 1980, 1975, 1971, 1970, 1966, 1965, 1961, 1960, 1956, 1955, 1952, 1950, 1946, 1945, 1941, 1936, 1930, 1926, 1925, 1922, 1921, 1920

FINDINGS

Address Researched	Address Not Identified in Research Source
6485 ADOBE CIRCLE RD	2020, 2017, 2014, 2010, 2005, 2002, 2001, 2000, 1997, 1995, 1992, 1991, 1980, 1975, 1971, 1970, 1966, 1965, 1961, 1960, 1956, 1955, 1952, 1950, 1946, 1945, 1941, 1936, 1930, 1926, 1925, 1922, 1921, 1920
6486 ADOBE CIR	2020, 2017, 2002, 2001, 1997, 1992, 1991, 1986, 1980, 1975, 1971, 1970, 1966, 1965, 1961, 1960, 1956, 1955, 1952, 1950, 1946, 1945, 1941, 1936, 1930, 1926, 1925, 1922, 1921, 1920
6486 ADOBE CIRCLE RD	2020, 2017, 2014, 2010, 2005, 2001, 2000, 1997, 1995, 1992, 1991, 1986, 1980, 1975, 1971, 1970, 1966, 1965, 1961, 1960, 1956, 1955, 1952, 1950, 1946, 1945, 1941, 1936, 1930, 1926, 1925, 1922, 1921, 1920
6487 ADOBE CIR	2020, 2017, 2002, 2001, 1997, 1992, 1991, 1986, 1980, 1975, 1971, 1970, 1966, 1965, 1961, 1960, 1956, 1955, 1952, 1950, 1946, 1945, 1941, 1936, 1930, 1926, 1925, 1922, 1921, 1920
6487 ADOBE CIRCLE RD	2020, 2017, 2014, 2010, 2005, 2001, 2000, 1997, 1995, 1992, 1986, 1980, 1975, 1971, 1970, 1966, 1965, 1961, 1960, 1956, 1955, 1952, 1950, 1946, 1945, 1941, 1936, 1930, 1926, 1925, 1922, 1921, 1920
6488 ADOBE CIR	2020, 2017, 2002, 2001, 1997, 1992, 1991, 1986, 1980, 1975, 1971, 1970, 1966, 1965, 1961, 1960, 1956, 1955, 1952, 1950, 1946, 1945, 1941, 1936, 1930, 1926, 1925, 1922, 1921, 1920
6488 ADOBE CIRCLE RD	2020, 2017, 2014, 2010, 2005, 2001, 2000, 1997, 1995, 1992, 1991, 1980, 1975, 1971, 1970, 1966, 1965, 1961, 1960, 1956, 1955, 1952, 1950, 1946, 1945, 1941, 1936, 1930, 1926, 1925, 1922, 1921, 1920
6489 ADOBE CIR	2020, 2017, 2002, 2001, 1997, 1992, 1991, 1986, 1980, 1975, 1971, 1970, 1966, 1965, 1961, 1960, 1956, 1955, 1952, 1950, 1946, 1945, 1941, 1936, 1930, 1926, 1925, 1922, 1921, 1920
6489 ADOBE CIRCLE RD	2020, 2017, 2014, 2010, 2005, 2001, 2000, 1997, 1995, 1992, 1986, 1980, 1975, 1971, 1970, 1966, 1965, 1961, 1960, 1956, 1955, 1952, 1950, 1946, 1945, 1941, 1936, 1930, 1926, 1925, 1922, 1921, 1920
6490 ADOBE CIR	2020, 2017, 2005, 2002, 2001, 1997, 1991, 1986, 1980, 1975, 1971, 1970, 1966, 1965, 1961, 1960, 1956, 1955, 1952, 1950, 1946, 1945, 1941, 1936, 1930, 1926, 1925, 1922, 1921, 1920
6490 ADOBE CIRCLE RD	2020, 2017, 2014, 2010, 2005, 2002, 2001, 2000, 1997, 1995, 1992, 1980, 1975, 1971, 1970, 1966, 1965, 1961, 1960, 1956, 1955, 1952, 1950, 1946, 1945, 1941, 1936, 1930, 1926, 1925, 1922, 1921, 1920
6491 ADOBE CIR	2020, 2017, 2002, 2001, 1997, 1992, 1991, 1986, 1980, 1975, 1971, 1970, 1966, 1965, 1961, 1960, 1956, 1955, 1952, 1950, 1946, 1945, 1941, 1936, 1930, 1926, 1925, 1922, 1921, 1920
6492 ADOBE CIR	2020, 2017, 2014, 2010, 2002, 2001, 1997, 1991, 1986, 1980, 1975, 1971, 1970, 1966, 1965, 1961, 1960, 1956, 1955, 1952, 1950, 1946, 1945, 1941, 1936, 1930, 1926, 1925, 1922, 1921, 1920
6492 ADOBE CIRCLE RD	2020, 2017, 2014, 2010, 2005, 2001, 2000, 1997, 1995, 1992, 1980, 1975, 1971, 1970, 1966, 1965, 1961, 1960, 1956, 1955, 1952, 1950, 1946, 1945, 1941, 1936, 1930, 1926, 1925, 1922, 1921, 1920
6493 ADOBE CIR	2020, 2017, 2002, 2001, 1997, 1995, 1992, 1991, 1986, 1980, 1975, 1971, 1970, 1966, 1965, 1961, 1960, 1956, 1955, 1952, 1950, 1946, 1945, 1941, 1936, 1930, 1926, 1925, 1922, 1921, 1920
6493 ADOBE CIRCLE RD	2020, 2017, 2014, 2010, 2005, 2002, 2001, 2000, 1997, 1995, 1992, 1991, 1980, 1975, 1971, 1970, 1966, 1965, 1961, 1960, 1956, 1955, 1952, 1950, 1946, 1945, 1941, 1936, 1930, 1926, 1925, 1922, 1921, 1920

FINDINGS

Address Researched	Address Not Identified in Research Source
6495 ADOBE CIR	2020, 2017, 2010, 2002, 2001, 1997, 1995, 1992, 1991, 1986, 1980, 1975, 1971, 1970, 1966, 1965, 1961, 1960, 1956, 1955, 1952, 1950, 1946, 1945, 1941, 1936, 1930, 1926, 1925, 1922, 1921, 1920
6495 ADOBE CIRCLE RD	2020, 2017, 2014, 2010, 2005, 2001, 2000, 1997, 1995, 1992, 1991, 1980, 1975, 1971, 1970, 1966, 1965, 1961, 1960, 1956, 1955, 1952, 1950, 1946, 1945, 1941, 1936, 1930, 1926, 1925, 1922, 1921, 1920
8111 273 BERKELEY	2020, 2017, 2014, 2010, 2005, 2002, 2001, 2000, 1997, 1995, 1992, 1986, 1980, 1975, 1971, 1970, 1966, 1965, 1961, 1960, 1956, 1955, 1952, 1950, 1946, 1945, 1941, 1936, 1930, 1926, 1925, 1922, 1921, 1920

TARGET PROPERTY: ADDRESS NOT IDENTIFIED IN RESEARCH SOURCE

The following Target Property addresses were researched for this report, and the addresses were not identified in the research source.

Address Researched	Address Not Identified in Research Source
6452 Adobe Cir S	2017, 2014, 2002, 2001, 2000, 1997, 1992, 1991, 1986, 1980, 1975, 1971, 1970, 1966, 1965, 1961, 1960, 1956, 1955, 1952, 1950, 1946, 1945, 1941, 1936, 1930, 1926, 1925, 1922, 1921, 1920