

NOTICE OF EXEMPTION

Project Name: Resolution No. 2026-041 General Vacation and Termination of Maintenance of a portion of Haskell Road in the Thousand Palms Area.

Project Number: ABG25002, SU14

Project Location: See Exhibits "A" & "B"

Description of Project: Resolution No. 2026-041 General Vacation and Termination of Maintenance of a portion of Haskell Road in the Thousand Palms Area.

Name of Public Agency Approving Project: Riverside County Transportation Department, Survey Division, County of Riverside.

Name of Person or Agency Carrying Out Project: David L. McMillan, Riverside County Transportation Department, Survey Division, County of Riverside.

Exempt Status: California Environmental Quality Act (CEQA) Guidelines, Section 15061(b)(3), General Rule "Common Sense" Exemption. Not a "project" as defined under State CEQA Guidelines, Section 15060(c).

Reasons Why Project is Exempt: The general vacation and termination of maintenance of a portion of a road has been determined to not be a "project" as defined under State CEQA Guidelines section 15060(c). However, even if it was determined to be a project under CEQA for analysis purposes, the project is exempt from the provisions of CEQA specifically by the State CEQA Guidelines as identified below. The approval to vacate and terminate maintenance of a portion of Haskell Road in the Thousand Palms Area will not result in any specific or general exceptions to the use of the categorical exemption as detailed under State CEQA Guidelines Section 15300.2. The approval will not cause any impacts to scenic resources, historic resources, or unique sensitive environments. Further, no unusual circumstances or potential cumulative impacts would occur that may reasonably create an environmental impact. The general vacation and termination of maintenance of a portion of Haskell Road in the Thousand Palms Area will not have an effect on the environment; thus, the County has deemed this does not meet the definition of a "project" under CEQA and no environmental impacts are anticipated to occur.


- Section 15061(b)(3) - General Rule "Common Sense" Exemption. With certainty, there is no possibility that the proposed project may have a significant effect on the environment. The general vacation and termination of maintenance of a portion of Haskell Road in the Thousand Palms Area will not require any construction activities, change the use or intensity of the existing site to create a physical environmental impact,

and would not lead to any direct or reasonably foreseeable indirect physical environmental impacts. Therefore, in no way would the approval have the potential to cause a significant environmental impact and the general vacation and termination of maintenance of a portion of Haskell Road in the Thousand Palms Area is exempt from further CEQA analysis.

- Section 15060(c) – for purposes of analysis under CEQA, the general vacation and termination of maintenance of a portion of a road is not a “project” under CEQA pursuant to Section 15060(c). An action by a public agency is only a “project” subject to CEQA if the action might result in a physical change in the environment. Based upon a review of the whole action undertaken, supported, or authorized by the County, in no way will the approval increase the use of the site, result in increased development or construction impacts, or lead to any direct, indirect, or cumulative physical environmental impacts.

Based upon the identified exemptions above, the County of Riverside hereby concludes that no physical environmental impacts are anticipated to occur and the project as proposed is exempt under CEQA. No further environmental analysis is warranted.

Signed: _____



Date: _____

2/17/26

David L. McMillan, Riverside County Surveyor

EXHIBIT "A"
LEGAL DESCRIPTION
PARTIAL STREET VACATION - HASKELL ROAD

That certain parcel of land located in the Unincorporated Territory of the County of Riverside, State of California, being that portion of Lot "C" (Haskell Road) of Barham Tract No. 2, as shown by a map on file in Book 38 of Maps, page 30, Records of said County of Riverside together with that portion of that certain "Public Road & Utility Easement" recorded June 25, 2013 as Doc. #2013-0302576, Official Records of said County of Riverside, lying northerly and westerly of the following described line:

BEGINNING at the southwest corner of said "Public Road and Utility Easement" (Easement) recorded June 25, 2013 as Doc. #2013-0302576, Official Records;


Thence along the southerly line of said Easement North 89°38'00" East a distance of 682.86 feet to an angle point in the southerly line of said Easement;

Thence leaving said southerly line at right angles, North 00°22'00" West a distance of 67.00 feet to a point in the northerly line of the aforementioned Lot "C", said point being the **POINT OF TERMINATION**.

CONTAINING 45,821 SQUARE FEET, MORE OF LESS.

DEPICTED on EXHIBIT "B" – PLAT, attached hereto and by this reference made a part hereof.

This Legal Description and attached plat were prepared by me or under my direction:



Benjamin Daniel Egan, PE, PLS
Licensed Land Surveyors 8756
Prepared 10/01/2025

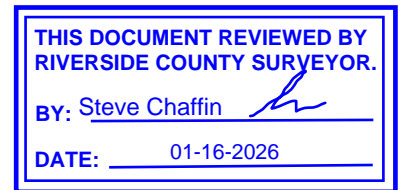


EXHIBIT "B" - PLAT PARTIAL STREET VACATION HASKELL ROAD

C/L RAMON ROAD

PARCEL 1 OF PARCEL MERGER 210009
REC. 4/26/2021 AS DOC. #2021-0257533, O.R.

BARHAM TRACT NO. 2 (MB 38/30)

C/L HASKELL ROAD

N00°08'00"E
60.12'

(40')R1

NORTHERLY LINE OF LOT "C" OF BARHAM TRACT NO. 2 (MB38/30)

PORTION OF LOT "C" OF BARHAM TRACT NO. 2 (MB38/30) TO BE VACATED

P.O.T.

LOT "C"

N00°22'00"W
67.00'

P.O.B.
SW CORNER EASEMENT

(27.00')R2

(N89°38'00"E)R1,R2 (682.86')R2

PORTION OF PUBLIC ROAD & UTILITY EASEMENT REC. 6/25/2013 AS DOC. #2013-0302576, O.R. TO BE VACATED.

SOUTHERLY LINE OF EASEMENT REC. 6/25/2013 AS DOC. #2013-0302576, O.R.

COMMON LINE BETWEEN LOT "C" OF BARHAM TRACT NO. 2 (MB 38/30) & EASEMENT REC. 6/25/2013 AS DOC. #2013-0302576, O.R.

(44')R2

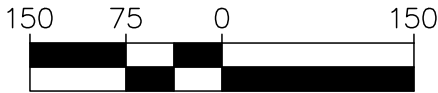
PARCEL A OF
LLA NO 5361
REC. 7/6/2010 AS DOC.
#2010-0312832, O.R.

PARCEL B OF
LLA NO 5361
REC. 7/6/2010 AS DOC.
#2010-0312832, O.R.

C/L HARRY
OLIVER TRAIL

SCALE: 1"=150'

THIS DOCUMENT REVIEWED BY
RIVERSIDE COUNTY SURVEYOR.
By: Steve Chaffin
DATE: 01-16-2026



SCALE: 1"=150'

SEC. 19, T.4S., R.6E., S.B.M.

LEGEND:



AREA OF VACATION
45,821± SQUARE FEET

- ()R1 RECORD DATA PER BARHAM TRACT NO. 2 (MB 38/30)
- ()R2 RECORD DATA PER PUBLIC ROAD & UTILITY EASEMENT REC. 6/25/2013 AS DOC. #2013-0302576, O.R.



PREPARED BY:

Benjamin Daniel Egan
BENJAMIN DANIEL EGAN,
PLS 8756

OCTOBER 1, 2025

DATE

RIVERSIDE COUNTY CLERK & RECORDER
AUTHORIZATION TO BILL BY JOURNAL VOUCHER
FOR CALIFORNIA DEPARTMENT OF FISH AND WILDLIFE
CEQA ENVIRONMENTAL DOCUMENT FILING FEES

-TO BE FILLED IN BY SUBMITTING AGENCY-

AUTHORIZATION: W.O. ABG25002 SU14
Accounting String 537280-20260-3130200000 ZABG25002 ZSU14

AMOUNT: \$50.00

DATE: 02/11/2026

AGENCY: Riverside County Transportation Department - Survey Division

THIS AUTHORIZES THE COUNTY CLERK & RECORDER TO ISSUE A VOUCHER FOR PAYMENT OF ALL FILING AND HANDLING FEES FOR THE ACCOMPANYING DOCUMENT(S).

NUMBER OF DOCUMENTS INCLUDED: One (1) –Notice of CEQA Exemption

AUTHORIZED BY: David L. McMillan County Surveyor

Signature:  _____

PRESENTED BY: Paulette Izaguirre

ACCOUNTING CONTACT PERSON: **Hang Tran 955-6852**

-TO BE FILLED IN BY COUNTY CLERK-

ACCEPTED BY: _____

DATE: _____

RECEIPT # (S) _____