


NOTICE OF EXEMPTION



TO:

County Clerk
County of Los Angeles
12400E Imperial Hwy., Rm. 1201
Norwalk, CA 90650

FROM:

City of Santa Clarita
Public Works
23920 Valencia Boulevard, Suite #300
Santa Clarita, CA 91355

Office of Planning and Research
1400 Tenth Street
Sacramento, CA 95814

Online at:

<https://ceqasubmit.opr.ca.gov/>

DATE: March 25, 2026

PROJECT NAME: FY2025-26 Overlay and Slurry Seal Program – (Project No. M0164)

PROJECT APPLICANT: City of Santa Clarita Public Works (Contact: Ramiro Fuentes, 661-286-4134)

PROJECT LOCATION: Citywide (see attached map)

PROJECT DESCRIPTION: The project will rehabilitate approximately 75 streets and pieces of trails within the City of Santa Clarita with a slurry seal or an overlay. Rehabilitation work includes repairs to subgrade, asphalt grinding, paving with hot rubberized asphalt, adjusting utilities, traffic markings, traffic signal detectors, and other minor activities in support of the project.

This is to advise that the [] Director of Public Works [] Planning Commission [X] City Council of the City of Santa Clarita has approved the above project on March 24, 2026. Review of the project by the Department of Public Works found that the project is exempt from the provisions of the California Environmental Quality Act.

EXEMPT STATUS: Categorical Exemption: 14 CCR Section 15301, the project is exempt under a Class 1 exemption which includes repairs and maintenance to existing highways and streets, bicycle and pedestrian trails. None of the conditions described in 14 CCR Section 15300.2 apply.

Person or agency carrying out the project: City of Santa Clarita, Public Works Department

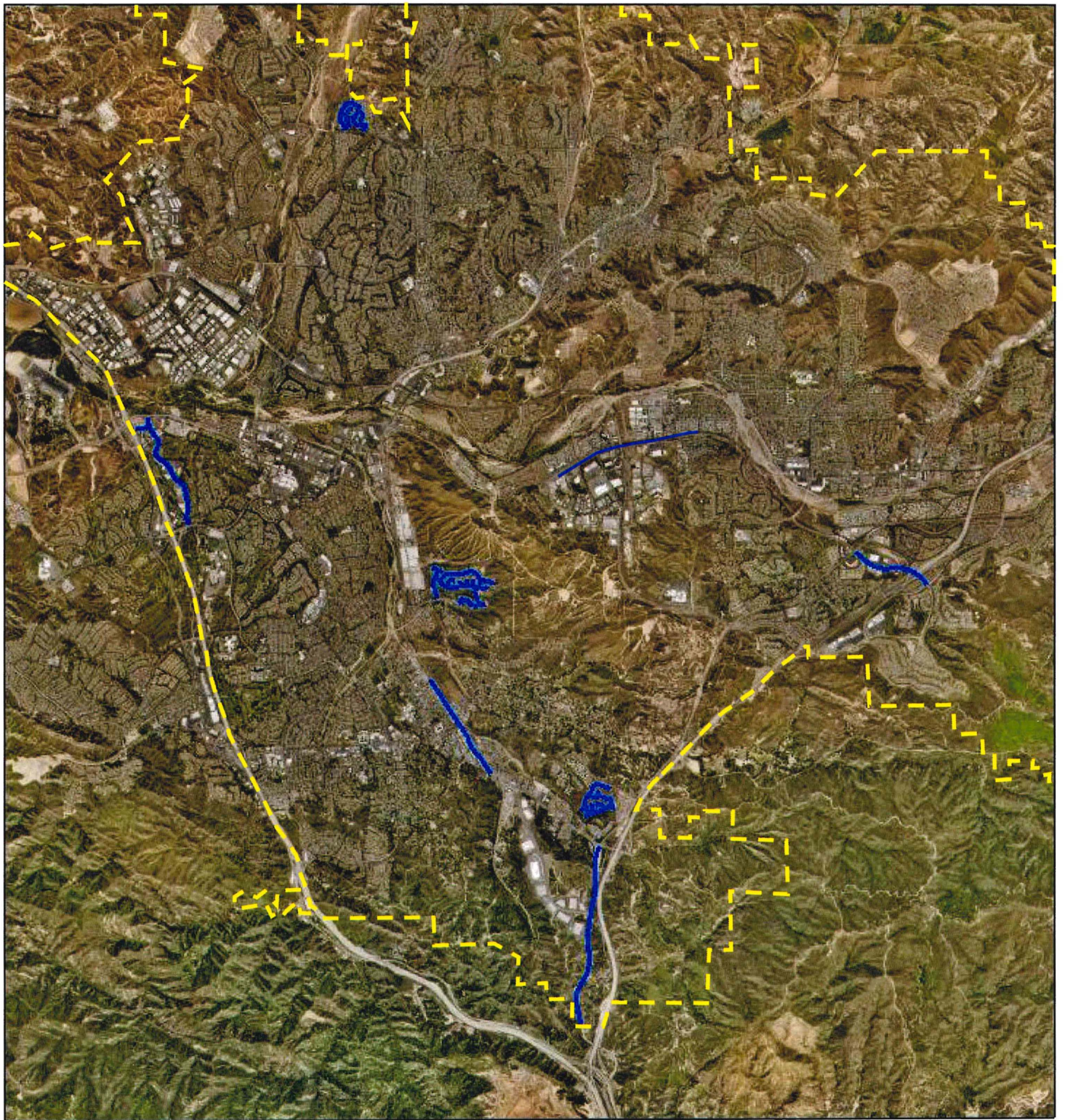
This is to certify that the Notice of Exemption with comments/responses (if any) and record of project approval is available for public review at:

City of Santa Clarita
Public Works Department
23920 Valencia Boulevard, Suite 300
Santa Clarita, California 91355
(661) 255-4348

Contact Person/Title: Dan Duncan, Environmental Administrator

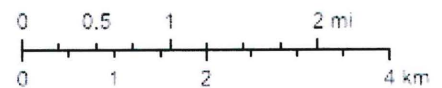
Signature:

2025-26 OVERLAY AND SLURRY SEAL PROGRAM, PROJECT NO. M0164





2/25/2026, 2:55:04 PM

1:100,000



LEGEND

-  = Work Locations
-  = City boundary

Bureau of Land Management, Esri, HERE, Garmin, INCREMENT P, NOAA, USGS

Data layers that appear on this map may or may not be accurate, current, or otherwise reliable. The City of Santa Clarita does not warrant the accuracy of the data and assumes no liability for any