APPENDIX E

Phase I Environmental Assessment

Phase I Environmental Assessment Report

Subject Property Located at
1401 S. Brand Boulevard
Glendale, CA 91204

May 15, 2019 **Project: 19-108**

Prepared for: Mr. Bart Hutchinson
Rim Rock Investments, LLC
230 35th Ave.
Seattle, Washington 98112

Prepared by:

Waterstone Environmental, Inc.
2936 East Coronado Street
Anaheim, California 92806
(714) 414-1122; Fax (714) 414-1166

Proprietary Notice:

The report and its contents are PRIVILEGED AND CONFIDENTIAL INFORMATION. This document should not be duplicated or copied under any circumstances without the express permission of Waterstone Environmental, Inc. The purpose of the report is to allow the client listed above to evaluate the potential environmental liabilities at the Subject Property. Any unauthorized reuse of Waterstone Environmental Inc. reports or data will be at the unauthorized user's sole risk and liability.

Phase I Environmental Assessment Report

Subject Property Located at
1401 S. Brand Boulevard
Glendale, CA 91204

May 15, 2019 **Project: 19-108**

Prepared by:

Heather Fields
Senior Environmental Scientist

Nancy Beresky, P.G.
Managing Principal Hydrogeologist

Mark Shifflett
Principal Environmental Scientist

Jeffrey Dagdigian, Ph.D.
Managing Principal Scientist

Waterstone Environmental, Inc.
2936 East Coronado Street
Anaheim, California 92806
(714) 414-1122; Fax (714) 414-1166

Table of Contents

Section **Pages**

1.0 Introduction 1
1.1 Purpose 1
1.2 Scope of Work 2
1.3 Limitations and Exceptions 2
1.4 Reliance 3
1.5 Environmental Professional Statement 4
1.6 Proprietary Notice 4

2.0 User Provided Information 5
2.1 Reason for Performing the Phase I ESA 5
2.2 Title Records, Liens, and Property Use Limitations 5
2.3 Specialized Knowledge, Commonly Known & Degree of Obviousness 5
2.4 Value Reduction for Environmental Issues 6

3.0 General Subject Property Characteristics 7
3.1 Subject Property General Description 7
3.2 Adjacent Properties 7

4.0 Environmental Setting 9
4.1 Regional Setting 9
4.2 General Geologic Conditions 9
4.3 Groundwater Conditions 9

5.0 Government Database Review 11
5.1 Government Databases Searched 11
5.2 Subject Property Summary 11
5.3 Surrounding Properties Summary 12

6.0 Historical Document Review 16
6.1 Proprietary Document Review 16
6.2 Local Agency Records Review 20
6.2.1 Local Agencies 20
6.3 Review of Previous Environmental Documents 24
6.4 Potential for Vapor Encroachment 24
6.5 Summary of Subject Property and Vicinity History/Land Use 24

7.0 Subject Property Inspection Observations 27
7.1 Personnel Interviews 27
7.2 Subject Property Inspection Observations 27
7.2.1 Historical Materials of Concern 29
7.2.2 Utilities 30
7.2.3 Oil and Gas Wells and Pipelines 30
7.2.4 Public Water Wells 30
7.2.5 Sensitive Environmental Receptors 31

Table of Contents

Section Pages

7.2.6 Radon....31
7.2.7 Mold....31
7.2.8 Engineering Controls....31
7.3 Neighboring Property Inspection Observations....31

8.0 Summary and Conclusions....33
8.1 Summary....33
8.2 Findings and Conclusions....36
8.2.1 Potential Subject Property Issues....36
8.2.2 Potential Off-Site Property Issues....37
8.3 Recommendations....37

9.0 References....38

Tables

1 EDR Database Summary Table

Figures

1 Subject Property Location Map
2 Subject Property Vicinity Map

Appendices

A Environmental Professional Resume
B User Questionnaire
C Lien Report
D Radius Map Report
E Superfund Map
F Sanborn Map Report
G Aerial Photographs
H Topographic Map Report
I City Directory
J Agency Documentation
K Subject Property Photographs

Section 1.0
Introduction

1.1 Purpose

Waterstone Environmental, Inc. ("Waterstone") has been retained by Rim Rock Investments, LLC (Rim Rock) to prepare a Phase I Environmental Assessment ("Phase I EA") for the property located at 1401 S. Brand Boulevard in Glendale, California (see Figure 1). The Subject Property is occupied by five attached buildings on an approximately 1.25 acre auto dealership with an auto service/repair area.

The sole purpose of this environmental assessment is to identify Recognized Environmental Conditions ("RECs") for the Subject Property. This assessment was conducted utilizing generally accepted Phase I industry standards in accordance with the American Society of Testing and Materials ("ASTM") Standard E 1527-13 – Phase I Environmental Site Assessment Process and All Appropriate Inquiry ("AAI").

For the purpose of this report, and as defined by the ASTM, a REC is *"the presence or likely presence of any hazardous substances or petroleum products in, on, or at a property: (1) due to any release to the environment; (2) under conditions indicative of a release to the environment; or (3) under conditions that pose a material threat of a future release to the environment. De minimis conditions are not RECs."*

An Historical Recognized Environmental Condition (HREC) is defined as *"a past release of any hazardous substances or petroleum products that has occurred in connection with the property and has been addressed to the satisfaction of the applicable regulatory authority or meeting unrestricted use criteria established by a regulatory authority, without subjecting the property to any required controls (e.g., property use restrictions, AULs, institutional controls, or engineering controls)."*

A Controlled Recognized Environmental Condition (CREC) is defined *as "a REC resulting from a past release of hazardous substances or petroleum products that has been addressed to the satisfaction of the applicable regulatory authority (e.g., as evidenced by the issuance of a NFA letter or equivalent, or meeting risk-based criteria established by regulatory authority), with hazardous substances or petroleum products allowed to remain in place subject to the implementation of required controls (e.g., property use restrictions, AULs, institutional controls, or engineering controls)."*

To the extent that work performed as part of an ASTM and AAI compliant Phase I revealed conditions that may indicate an indoor air issue, Waterstone also evaluated the Subject Property for potential vapor encroachment issues. The ASTM E2600 Standard, while not required for a Phase I, provides a definition of a Vapor Encroachment Condition (VEC) which is "*…is the presence or likely presence of contaminant of concern vapors in the sub-surface of the target property (TP) caused by the release of vapors from contaminated soil or groundwater either on or near the TP."*

The work was conducted pursuant to authorization to proceed with the project by Mr. Bart

Hutchinson of Rim Rock.

1.2 Scope of Work

The following scope of work was performed to accomplish the Phase I objectives:

- **Visual Inspection** - A visual evaluation of the Subject Property was conducted in readily accessible areas to identify RECs. Additionally, visual observations of adjoining properties were made from the vantage point of the Subject Property as well as from public right-of-ways to determine the potential impact of these sites on the Subject Property.
- **Subject Property Interview** - Interviews were requested of individuals knowledgeable and familiar with the Subject Property.
- **Records Review** - Available environmental reports, agency records, building department permits, Sanborn Maps and historical aerial photographs of the Subject Property and surrounding areas were reviewed.
- **Agency Document Review** - Appropriate regulatory agencies were contacted for information regarding hazardous materials use, storage, and/or releases at the Subject Property.
- **Published Database Review** - Published governmental agency databases were reviewed to identify properties within ASTM-specified radii of the Subject Property with a reported environmental concern or incident. Waterstone subcontracts the government agency database search to Environmental Data Resources, Inc. ("EDR").
- **Additional Regulatory Review -** Appropriate regulatory agencies were contacted and available records for properties that may negatively impact the Subject Property were reviewed.
- **Report Preparation** - A summary report was prepared of the environmental assessment findings and conclusions.
- **Environmental Professional** – All Subject Property inquiry was conducted by an environmental professional or under the supervision of an environmental professional.
- **Required Purchaser Activities** – It is the responsibility of the purchaser to assess the purchase price compared to fair market value, conduct a search for environmental cleanup liens, inquire about commonly known or ascertainable information that may affect the environmental conditions of the Subject Property, and provide any specialized knowledge or experience as the landowner or grantee.

1.3 Limitations and Exceptions

If topics are not explicitly discussed within this document, the reader should not assume those topics have been investigated. For example, physical testing was not performed, unless specifically detailed in this document. The work performed in conjunction with this study and data developed are intended as a description of available information on the dates and at the locations described. This report does not warrant against future operations or conditions, nor does it warrant against:

- Operations which are not in evidence from visual observations or search of published agency records, or facts that were concealed, withheld, or not fully disclosed at the time the inspection was conducted.
- Conditions that could only be determined by physical sampling or intrusive testing.
- Conditions on locations other than the User-provided Subject Property address and/or legal parcel description.

This Phase I EA report is not intended to address, assess, or otherwise determine whether soil or groundwater contamination, waste emplacement, existing or threatened mold/fungus growth, asbestos-containing building materials, and/or lead-based paint actually exists at the Subject Property. Such determination would require comprehensive subsurface exploration and/or other sampling activities, which were beyond the scope of service for this assessment. Additionally, this report does not serve as a comprehensive wetlands, mining, oil, pipeline, and/or gas well survey.

This report summarizes an environmental investigation conducted for the Subject Property. Although conditions at neighboring properties may impact the Subject Property and, to the extent they were identified, were included in the Subject Property evaluation, this report does not serve as an assessment of sites other than the Subject Property.

1.4 Reliance

The Phase I EA was performed in accordance with a request by Bart Hutchinson on behalf of Rim Rock. The work was performed in accordance with the terms and conditions of the existing contract for the environmental evaluation of the Subject Property for the exclusive use of Rim Rock. This party intends to rely upon this report as an assessment of the existing physical environmental condition of the Subject Property based on the study performed for this Phase I EA for the purpose of renovating a portion of the property with a new auto showroom and offices in the northeastern portion of the Subject Property. An authorized party (or parties) may use and rely on this report provided that each party agrees to be bound by the same contractual terms and conditions imposed by aforementioned contract of engagement. Waterstone recommends that any authorized party or other third party intending to rely upon the report independently determine whether the scope of services meets their expectations for an acquisition transaction.

Waterstone's professional services were performed using that degree of care and skill ordinarily exercised, under similar circumstances, by reputable due-diligence professionals practicing in the Phase I EA due-diligence consulting field in this or similar localities at this time. No other warranty, expressed or implied, is made as to the professional opinions described in this report. Waterstone is not responsible or liable for any claims that are associated with the interpretation of the available information. Additionally, Waterstone is not responsible for any claims from third parties not associated with the User, unless this report is assigned in its entirety to a party acceptable to Waterstone.

Note: Waterstone exercised the usual and customary professional care in its efforts to assess property environmental law/code/regulation compliance. However, it is beyond the scope of a Phase I EA to provide definitive and thorough opinions regarding environmental compliance. Due to the existence

of literally thousands of laws, codes, and regulations pertaining to the environment, Waterstone does not represent that any observations in this Phase I EA are a complete and definitive opinion regarding regulatory compliance.

Waterstone has based its assessment on prior Subject Property histories, interviews, a review of available records, and observations of activities during a physical site inspection. Some or all of this information has been reported to Waterstone from several sources. Waterstone has relied on this reported information and data without further verification or validation of its accuracy.

1.5 Environmental Professional Statement

We declare that, to the best of our professional knowledge and belief, we meet the definition of Environmental Professional as defined in Section 312.10 of 40 CFR 312. We have the specific qualifications based on education, training, and experience to assess the nature, history, and setting of the Subject Property. We have developed and performed all appropriate inquiries in conformance with the standards and practices set forth in 40 CFR Part 312. (See Appendix A for Environmental Professional Resumes.)

1.6 Proprietary Notice

This document is privileged and confidential information and should not be duplicated or copied without the express permission of Waterstone Environmental, Inc. Any unauthorized reuse of Waterstone reports or data will be at the unauthorized user's sole risk and liability.

Section 2.0
User Provided Information

Waterstone has performed this Phase I EA at the request of Bart Hutchinson of Rim Rock. As such, Rim Rock is considered the "User" of the report, as defined under ASTM Standard Practice E 1527-13. In order to satisfy the requirements of AAI and to qualify for one of the Landowner Liability Protections ("LLPs") offered by the Small Business Liability Relief and Brownfields Revitalization Act of 2001 (the "Brownfields Amendments"), the User must provide certain information regarding the history of the property, its use, and its fair market value.

As part of this Phase I ESA, Waterstone requested certain information from the User (see Appendix B - User Questionnaire). The information requested and associated responses are outlined in the remainder of this section of the report.

2.1 Reason for Performing the Phase I ESA

Waterstone understands that this assessment was performed for the User prior to renovating a portion of the Subject Property with a new auto showroom and offices in the northeastern portion of the Subject Property. As such, this Phase I EA was conducted in accordance with AAI to qualify for the innocent landowner, contiguous property owner, and bona fide prospective purchaser defense to CERCLA liability and performed as an appropriate risk management and due diligence standard for real estate transactions in accordance with general industry standards which include ASTM Standard E 1527-13.

2.2 Title Records, Liens, and Property Use Limitations

Waterstone was not provided with title records by the User; however, an environmental lien search was completed (See Appendix C). Based on the information in Appendix C, Waterstone learned of no property use limitations.

With reference to Activity Use Limitations (AUL) that are in place on the Subject Property or that have been filed or recorded in a registry (40 CFR 312.26), the User has no knowledge of any AULs, such as engineering controls, land use restrictions or institutional controls that are in place at the Subject Property and/or have been filed or recorded in a registry under federal, tribal, state or local law.

2.3 Specialized Knowledge, Commonly Known & Degree of Obviousness

With reference to specialized knowledge or experience of the person seeking to qualify for LLPs (40 CFR 312.28), Waterstone interviewed the User who stated he had no specialized knowledge or experience related to the Subject Property or nearby properties other than the information Waterstone has provided in this Phase I EA report, which Waterstone previously discussed with the User.

With reference to commonly known or reasonably ascertainable information about the Subject Property (40 CFR 312.30), the User was not aware of (other than the information Waterstone has provided in this Phase I EA report, which Waterstone previously discussed with the User) commonly known or reasonably ascertainable information about the Subject Property that would help the environmental professional to identify conditions indicative of releases or threatened releases, such as the historical past uses of the Subject Property, including:

1. Specific chemicals that are present or once were present at the Subject Property;
2. Spills or other chemical releases that have taken place at the Subject Property; and
3. Environmental cleanups that have taken place at the Subject Property.

With reference to the degree of obviousness of the presence or likely presence of contamination at the Subject Property, and the ability to detect the contamination by appropriate investigation (40 CFR 312.31), the User, based on knowledge and experience related to the Subject Property, was not aware of any obvious indicators that point to the presence or likely presence of contamination at the Subject Property other than the information in public records which Waterstone has provided in this Phase I report which Waterstone previously discussed with the User.

Waterstone requested from the User any other specialized knowledge regarding the environmental conditions associated with the Subject Property. The User did not have any specialized knowledge of RECs or other conditions of environmental concern at the Subject Property other than the information in public records which Waterstone has provided in this Phase I report which Waterstone previously discussed with the User.

2.4 Value Reduction for Environmental Issues

Waterstone interviewed the User regarding the relationship of the prospective purchase price to the fair market value of the Subject Property if it were not contaminated (40 CFR 312.29). The User indicated that, to his knowledge, the prospective purchase price for the Subject Property reasonably reflects its fair market value at the time the purchase contract was signed and has not been reduced due to contamination known or believed to be present.

Section 3.0
General Subject Property Characteristics

3.1 Subject Property General Description

The Subject Property is located at 1401 S. Brand Blvd. in the City of Glendale, California. The Subject Property is occupied by five attached buildings on an approximately 1.25-acre auto dealership with an auto service/repair area.

The Subject Property is occupied by an auto showroom and sales offices in the northern portion of the site, auto repair and service along west side of the site, a stock room and office in the center of the site, and auto parking in the central and eastern portions of the site. The Subject Property is currently leased to Star Mazda as an auto dealership and service center.

Major Subject Property characteristics are summarized as follows:

Subject Property Characteristics Summary Table

Property Characteristics	Observations
Total Subject Property Lot Size	Approximately 1.25 acres
Total Number of Buildings	Five attached buildings
Street Address	1401 S. Brand Boulevard.
County	Los Angeles County
Assessor's Parcel Number (APN)	5640-024-014
Distance to Major Landmark	The Subject Property is located 1 mile east of Interstate 5 and 2 miles south of Highway 134.
Current Use	Auto dealership
Current Owner	Craig P. Williamson

The Subject Property history and inspection observations are further discussed in Sections 5.0 and 6.0, respectively.

3.2 Adjacent Properties

The Subject Property is located within a commercial and residential area of Glendale, Los Angeles County, California (See Figure 1). At the time of the Subject Property inspection, the properties adjacent to the Subject Property were observed as follows (see Figure 2):

North: W. Los Feliz Rd. is located immediately north of the Subject Property. Commercial businesses, including U-Haul, are farther north of the Subject Property. A Subaru auto dealership is located northeast of the Subject property.

East: S. Brand Blvd. is immediately east of the Subject Property. A Chevrolet auto

dealership is farther east of the Subject Property.

South: W. Laurel St. is immediately south of the Subject Property. Commercial businesses, including an American Red Cross and a car dealership are farther south of the Subject Property. An Enterprise Rent-A-Car is located southeast of the Subject Property.

West: An alleyway, parking for the Subject Property, and Glendale Memorial Hospital are located immediately west of the Subject Property. S. Central Ave and an apartment complex are farther west of the Subject Property.

Section 4.0
Environmental Setting

The following summarizes the general environmental setting of the Subject Property.

4.1 Regional Setting

The Subject Property is situated near latitude 34.1281 (north) and longitude 118.2554 (west) at an approximate elevation of 455 feet above mean sea level. The topography of the Subject Property and vicinity is generally flat, but slopes gently to the southwest, as shown in the Burbank/Pasadena/Los Angeles/Hollywood, California USGS Topographic Maps. A topographic high point is located approximately 1,500 feet east of the Subject Property where the Forest Lawn Cemetery is located. A topographic map is provided in the Physical Source Settings Summary section of the EDR Radius Map report. The Subject Property is not located within a 500-year flood zone.

4.2 General Geologic Conditions

The Subject Property is located in Los Angeles County, within the central portion of the Peninsular Ranges geomorphic physiographic province of California. According to the California Department of Conservation, this area is described as follows:

> The Peninsular Ranges is a series of ranges separated by northwest trending valleys, sub-parallel to faults branching from the San Andreas Fault. The trend of topography is similar to the Coast Ranges, but the geology is more like the Sierra Nevada, with granitic rock intruding the older metamorphic rocks. The Peninsular Ranges extend into lower California and are bound on the east by the Colorado Desert. The Los Angeles Basin and the island groups (Santa Catalina, Santa Barbara, and the distinctly terraced San Clemente and San Nicolas islands), together with the surrounding continental shelf (cut by deep submarine fault troughs), are included in this province.

No fault zones are identified within one mile of the Subject Property in the EDR Report Physical Settings Source Summary.

4.3 Groundwater Conditions

The Subject Property is located in Los Angeles County, within the San Fernando Valley Groundwater Basin (4-012). According to the California Department of Water Resources, this area is classified as:

> The San Fernando Valley Groundwater Basin includes the water-bearing sediments beneath the San Fernando Valley, Tujunga Valley, Browns Canyon, and the alluvial areas surrounding the Verdugo Mountains near La Crescenta and Eagle Rock. The basin is bounded on the north and northeast by the San Gabriel Mountains, on the east by the San Rafael Hills, on the south by the Santa Monica Mountains and Chalk Hills, and on the west by the Simi Hills. The valley is drains by the Los Angeles River and its tributaries.

The groundwater in this basin is mainly unconfined with some confinement within the Saugus Formation in the western part of the basin and in the Sylmar and Eagle Rock areas. Holocene age alluvium consists primarily of coarse-grained unsorted gravel and sand deposited by coalescing alluvial fans emanating from the surrounding highlands. The amount of clay in the Holocene deposits increases from about 20 percent in the east to about 70 percent in the west. The maximum thickness of Holocene alluvium ranges from about 100 feet in the north to 400 feet in the east to about 800 feet on the west and a maximum of about 900 feet near Burbank. Pleistocene age alluvium consists dominantly of highly permeable, unconsolidated coarse-grained alluvial fan deposits interspersed with lower permeability paleosols. The Saugus Formation is composed of continental and shallow marine (Sunshine Ranch Member) deposits of conglomerates, sands, silts, and clays, with permeability less than that of the Pleistocene alluvium. The Saugus Formation is 2,000 to 3,000 feet thick in the eastern and western parts of the basin and reaches a maximum thickness of 6,400 feet in the central part of the basin. Groundwater flow in this basin is disturbed by the presence of multiple faults.

Groundwater quality in the San Fernando Valley Groundwater Basin is impaired due to the presence of volatile organic compounds such as trichloroethylene (TCE), perchloroethylene (PCE), petroleum compounds, chloroform, nitrate, sulfate, and heavy metals identified from environmental investigations. TCE, PCE and nitrate contamination occurs in the eastern part of the basin and elevated sulfate concentration occurs in the western part of the basin.

Based on information from groundwater investigation activities conducted at the Mobil gas station at 1324 S. Central Ave., located approximately 550 feet northwest of the Subject Property, the depth to groundwater is approximately 55 to 59 feet below ground surface (bgs). Flow direction is primarily towards the southwest, but has historically been variable to the northwest, southwest, and southeast.

Section 5.0
Government Database Review

5.1 Government Databases Searched

An investigation of the government environmental databases related to the Subject Property and the nearby area was conducted to identify potential RECs that may be recorded in government database systems or files. Properties that have or may have the potential for existing or future Subject Property contamination, environmental liabilities, or the potential for contamination migration to surrounding areas are listed in this report. The information pertaining to the sites on the regulatory databases was obtained from the *EDR Radius Map Report with GeoCheck* (See Appendix D) provided by EDR. The databases searched are detailed in the EDR Radius Map report. The results of the Subject Property and Surrounding Property listings are summarized in Sections 5.2 and 5.3, respectively.

5.2 Subject Property Summary

The Subject Property address was listed in the RCRA-SQG (small quantity generator), FINDS, ECHO, HAZNET, Historic UST, Sweeps UST, AST, Los Angeles County HMS (industrial waste and underground storage tank sites), and WIP (Well Investigation Program) databases in the EDR Report.

- **Star Chrysler Jeep, Star Mazda, Los Feliz Ford DBA Star Chrysler/Jeep, and Star Lincoln Mercury Sales Inc DBA Star Mazda** are listed in several databases in the Radius Report, including:
    - RCRA-SQG database which listed no violations.
    - FINDS database which listed the facility in the RCRA Information System, Hazardous Waste Tracking System, and Enviroview under the hazardous waste program, Spill Prevention, Control, and Countermeasure (SPCC) program, and as a Risk Management Plan (RMP) reporter.
    - ECHO database indicating no violations.
    - HAZNET database for the disposal of organic solids, oil/water separation sludge, aqueous solution with organic residues, oxygenated solvents, unspecified organic liquid mixture, liquids with halogenated organic compounds >1,000 mg/L, oil-containing waste, waste oil and mixed oil, organic liquids with metals, and unspecified solvent mixture between 1993 and 2017.
    - Historic UST database which list one waste oil UST for an auto dealership. The Sweeps UST database lists the site as active.
    - AST database lists the Subject Property but does not provide any additional information.
    - Los Angeles County HMS lists the facility status as “removed.”
    - WIP database lists the Subject Property as a historical site with no other

information provided. Historical WIP listings for surrounding properties are associated with sites which have received a No Further Action from the EPA regarding the San Fernando Valley Superfund sites.

Additional information regarding the Subject Property was requested from local agencies. The results of file reviews are summarized in Section 6.2 of this report.

5.3 Surrounding Properties Summary

Thirty-seven (37) federal, forty-six (46) state, one hundred and sixty-two (162) local or other, eighteen (18) historical, and three (3) orphan listings are provided in the EDR Report's summary of government databases for the radius search listings. Surrounding properties are reviewed in the attached Table 1. Those facilities located within one-eighth mile of the Subject Property are summarized below:

Facility Name	Address	Direction-Distance	EDR ID	Database	Comments
Less Than 1/8 Mile - presumed up-gradient					
Henry S Garage	119 W Los Feliz Rd	NNW - 80 ft	A6	EDR Hist Auto	Automobile repair listed in 1930, 1969, 1970
	120 W LOS FELIZ RD	NW - 88 ft	A7	EDR Hist Auto	Automobile repair listed in 1930
Phils Chevron Dealer	1325 S Brand Blvd	N - 142 ft	B8	EDR Hist Auto	Gasoline service station listed in 1930-1971
Glendale Lacey Carpet Cleaning Co	1390 S Brand Blvd	NE - 169 ft	B9	EDR Hist Cleaner	Carpet and rug cleaners listed in 1951
Tropico Convelescent Hospital	130 Los Feliz Rd	WNW - 190 ft	13	WIP	Historical site
Doug S Auto Detail	1400 S Brand Blvd	E - 196 ft	A14	EDR Hist Auto	Automobile repair listed in 1967, 1972
Allen Gwynn Chevrolet, Inc			A15	RCRA-SQG	No RCRA violations reported
				HIST UST	One 3,000-gallon fuel UST and three waste oil USTs
				AST	No additional information provided
				LOS ANGELES CO. HMS	Facility status listed as removed
				WIP	Historical site
				SWEEPS UST	Facility status listed as active
David S Enco	1322 S Brand Blvd	NNE - 231 ft	B17	EDR Hist Auto	Gasoline station listed in 1971-1973
Glendale Speed Center Inc.	1320 S Brand Blvd	NNE - 234 ft	B18	WIP	Historical site
Subaru Of Glendale - Shop 2			B19	AST	No additional information provided
U-Haul	1313 S Brand Blvd	N - 271 ft	B22	HIST UST	One 10,000-gallon gasoline UST and one 550-gallon waste oil UST
				WIP	Historical site

Facility Name	Address	Direction-Distance	EDR ID	Database	Comments
Subaru Of Glendale	1308 S Brand Blvd	NNE - 324 ft	B24	AST	No additional information provided
Sierra Leasing Co			B25	CA FID UST	Facility status listed as active
				LOS ANGELES CO. HMS	Facility status listed as removed
				WIP	Historical site
				SWEEPS UST	One 10,000-gallon gasoline UST installed 1979
			B26	HIST UST	
Standard Stations Inc	1325 S Brand Blvd	NNE - 362 ft	B27	EDR Hist Auto	Service station listed in 1964
Johnny Lails Toyota (Used)	1301 S Brand Blvd	N - 390 ft	B29	WIP	Historical site
Paul S Serv Sta	1401 S Glendale	ENE - 510 ft	F34	EDR Hist Auto	Service station listed in 1930, 1940
Harmon & Hoffman	227 W Los Feliz Rd	WNW - 524 ft	H36	EDR Hist Auto	Gas station listed in 1960
Kinsley Fred Service	225 W Los Feliz Rd	WNW - 527 ft	H37	EDR Hist Auto	Auto repair and gas station listed 1930-1967
Mobil #18-Gd4/ Robert's Auto Service of Glendale	1324 Central Ave S.	WNW - 550 ft	H38	LUST	Open pollution characterization site for gasoline impact to soil
			H39	UST	Permitted under Glendale Fire Department
			H40	UST	
			H41	RCRA-LQG	No RCRA violations reported
			H42	LUST	Case closed in 2012 for gasoline impact to groundwater and soil
				LUST	Case closed in 1996 for gasoline impact to groundwater
				HIST CORTESE	No additional information provided
			H43	HIST UST	One 10,000 gallon, one 8,000-gallon, and one 6,000-gallon gasoline UST, one 280-gallon waste oil UST
				SWEEPS UST	One 12,000 gallon and two 10,000-gallon gasoline USTs, one 550-gallon waste oil UST
			H44	EDR Hist Auto	Gasoline service station listed 1968-2014
Memorial Hospital Of Glendale	1420 S Central Ave	W - 623 ft	E49	RCRA-SQG	No RCRA violations reported
Nalco Company			E50	CA FID UST	Facility status listed as inactive
				HIST UST	One 20,000-gallon diesel UST and two 5,000-gallon gasoline USTs
				WIP	Historical site
				SWEEPS UST	One 20,000-gallon diesel UST
Glendale Memorial Hospital & Health Center			E51	UST	Permitted under Glendale Fire Department
Glendale Memorial Hospital and Health Center	Central & Los Feliz	WNW - 644 ft	H54	UST	Permitted under Glendale Fire Department
Dayton S Cal Auto Service	1310 S Central Ave	NW - 658 ft	H55	EDR Hist Auto	Automobile repair listed in 1967-1975

Facility Name	Address	Direction-Distance	EDR ID	Database	Comments
Less Than 1/8 Mile - presumed cross- or down-gradient					
Glendale Fire Station #22	1505 S Brand Blvd	SSE - 188 ft	C10	HIST UST	One 550-gallon diesel UST
			C12	CA FID UST	Facility status listed as inactive
				LOS ANGELES CO. HMS	Facility status listed as removed
				HIST UST	One 550-gallon diesel UST, one 2,500-gallon diesel UST, one 1,000-gallon gasoline UST, one 550-gallon methanol UST, one-550 gallon waste antifreeze UST, and one 550-gallon waste oil UST.
				SWEEPS UST	
American Red Cross	1501 S Brand Blvd	SSE - 188 ft	C11	LOS ANGELES CO. HMS	Facility status listed as open
				WIP	Historical site
Dayton Cal Auto Service	1500 S Brand Blvd	SE - 213 ft	C16	EDR Hist Auto	Automobile repair listed 1940-1960
Byerley L W	1508 S Brand Blvd	SE - 237 ft	C20	EDR Hist Auto	Automobile repair listed 1945
Glendale Auto Service	1504 S Brand Ave	SE - 240 ft	C21	RCRA-SQG	No RCRA violations reported
Village Auto Repair Rear	1510 S Brand Blvd	SSE - 279 ft	C23	EDR Hist Auto	Automobile repair listed 1967, 1972
Herman Auto Sales	1520 S Brand Blvd	SSE - 367 ft	C28	WIP	Historical site
				SWEEPS UST	Facility status listed as active
Wang's Imports	106 W Eulalia	S - 447 ft	C30	HIST UST	One waste oil UST installed 1983
				WIP	Historical site
	1601 S Brand Blvd	S - 454 ft	C31	RCRA-SQG	No RCRA violations reported
				WIP	Historical site
Gateway Apartments	114 W Eulalia St	S - 464 ft	D32	WIP	Historical site
Southern Ca Radiology Med Grp	1500 S Central Ave Ste 116	WSW - 503 ft	E33	RCRA-SQG	No RCRA violations reported
Allen Gwynn Chevrolet's Annex	1600 S Brand Blvd	SSE - 523 ft	G35	WIP	Historical site
Rich Motors Inc	1615 S Brand Blvd	S - 579 ft	D45	EDR Hist Auto	Automobile repair listed 1972-2014
Brand Auto Center			D46	RCRA-SQG	No RCRA violations reported
				WIP	Historical site
				SWEEPS UST	One 500-gallon waste oil UST
Hollingsworth W C	1400 S Central Av	W - 623 ft	H47	EDR Hist Auto	Service station listed 1940
Glendale Memorial Hosp.			H48	WIP	Historical site
Ceaint Foods Dealers Bancquet Laboratories	1416-18 S Central Ave	W - 623 ft	E52	EDR Hist Cleaner	Hat cleaners listed in 1951
Ark	1612 S Brand Blvd	SSE - 633 ft	G53	WIP	Historical site

Additionally, two National Priority List (NPL) Superfund listings are identified cross-gradient in the proximity of the Subject Property. Area 4 of the San Fernando Valley Superfund

groundwater plume, identified as the Pollock Wellfield, is located approximately 985 feet west-southwest of the Subject Property, and Area 2 of the San Fernando Valley Superfund groundwater plume, identified as the Crystal Springs Wellfield, is located approximately 1,058 feet west of the Subject Property. These Superfund listings are included on the final NPL for chlorinated solvent and chromium impacted groundwater due to historical aerospace manufacturing and metal plating. This has been a Certified/Operation and Maintenance site since 1999 under the oversight of the EPA. A PCE plume map from the *Third Five-Year Review Report for San Fernando Valley (Area 2) Superfund Site* report, dated September 21, 2018 (See Appendix E) shows multiple groundwater monitoring wells between the Subject Property and the Superfund groundwater plume with no PCE detections above regulatory levels. Based on the distance from the Superfund site and the categorization of the Subject Property as a historical WIP site with no documentation of further investigation requirements from the EPA, this Superfund site is not expected to present an environmental issue for the Subject Property.

Due to poor or inadequate address information, three (3) sites were not detailed in the EDR Radius Map site listings. Based on the address information provided and additional information determined by on-line sources, none of the orphan sites are located within the specified radius of the Subject Property.

The Subject Property is located in an area that is currently densely developed with car dealerships, gas stations, and other businesses which typically use underground storage tanks. Based on distance, groundwater flow direction, and/or the nature of the listing, further investigation was determined to be warranted to determine the likelihood of each property to negatively affect the Subject Property at (i) car dealerships or properties with former USTs, including 1308, 1313, 1320, and 1400 S. Brand Blvd., and (ii) former gas station at 1325 S. Brand Blvd. Associated agency research is discussed in Section 6.2 below.

Section 6.0
Historical Document Review

To determine whether RECs exist for the Subject Property based on historical activities and/or operations at the Subject Property and/or a neighboring property, Waterstone conducted a review of historical documents, available local agency or departmental records, and available previous investigation reports. The following sections summarize the findings of these document reviews.

6.1 Proprietary Document Review

Waterstone subcontracted the historical document search to EDR. The information searched and documents available are summarized as the following:

- A search of the EDR Historic Map Collection was conducted for the Subject Property. The EDR Historic Map Collection is the largest and most extensive private collection of prior-use maps in the United States, with coverage ranging from 1867 through 1994. Sanborn Fire Insurance Maps from 1908, 1919, 1925, 1950, and 1970 were available for review. The Historical Maps Report is provided as Appendix F.
- Historical aerial photographs of the Subject Property and surrounding area were obtained from EDR. Photographs from 1923, 1928, 1938, 1948, 1952, 1964, 1970, 1977, 1983, 1989, 1994, 2002, 2005, 2009, 2012, and 2016 were provided to and reviewed by Waterstone (See Appendix G). A review of the aerial photographs is provided in the table below.
- Historical Topographic Maps of the Subject Property and surrounding area were obtained from EDR. Maps from 1894, 1896, 1898, 1900, 1902, 1920, 1921, 1928, 1953, 1966, 1972, 1981, 1988, 1994, and 2012 were provided to and reviewed by Waterstone (See Appendix H). A review of the Topographic Maps is provided in the table below.
- City Directories have been published for many cities and towns across the United States since the 18th century. For each address within an area, City Directories list the name of each resident or, if a business operates from that address, the name and type of business. While the geographic coverage of City Directories is comprehensive for most major cities, many rural areas and small towns may not be included, and many towns and cities have discontinued the practice of issuing City Directories (See Appendix I). City Directory coverage was available for the area and is reviewed in the table below.

Historical Sources Summary Table

Date	Observations	Source
1894/ 1896/ 1898/ 1900/ 1902	**Subject Property:** A small structure is depicted at the Subject Property. **Surrounding Properties:** A road is present north and south of the Subject Property. Small structures, likely residences, are present sporadically surrounding the Subject Property. Railroad lines are east and west of the Subject Property. Tropico and the Los Angeles River is depicted west of the Subject Property, with a topographic high beyond the river. A topographic high point is depicted east of the Subject Property. Glendale is north of the Subject Property.	Topographic Map
1908	**Subject Property:** The Subject Property is depicted with four residential dwellings. Historical addresses shown for the Subject Property include 24-27 Tropico Ave., 31-42 S. Brand Blvd., and 55-57 Laurel Ave. **Surrounding Properties:** Tropico Ave. is depicted immediately north of the Subject Property. Residential dwellings are depicted farther north of the Subject Property. Brand Blvd. is depicted immediately east of the Subject Property. Residential dwellings are depicted farther east of the Subject Property. Laurel Ave. is depicted immediately south of the Subject Property. Residential dwellings are depicted farther south of the Subject Property. An alleyway is depicted immediately west of the Subject Property. A large property with a residential dwelling and potentially stables are depicted farther west of the Subject Property.	Sanborn Map
1919	**Subject Property:** The Subject Property is similar to the previous Sanborn Map, but now a library and fire station are additionally depicted in the northeast corner of the Subject Property. Historical addresses shown for the Subject Property include 100-112 W. Los Feliz Rd., 119, 123, 1417, and 1423 S. Brand Blvd., and 101, 121, and 125 Laurel Ave. **Surrounding Properties:** Surrounding properties are similar to the previous Sanborn Map, but Tropico Ave. is now identified as W. Los Feliz Rd. and S. Brand Blvd. had been widened north of the Subject Property.	Sanborn Map
1920-1929	**Subject Property:** The Glendale Public Library is listed at 1401 S. Brand Blvd. Residences are listed on W. Laurel St. **Surrounding Properties:** Surrounding property address listings are primarily residential.	City Directories
1920/ 1921/ 1928	**Subject Property:** The Subject Property appears to be developed with a larger structure in the northeast corner of the property and several smaller structures on the remainder of the property. **Surrounding Properties:** E. Brand Blvd. is immediately east, Los Feliz Boulevard is immediately north, and Laurel Ave. is immediately south of the Subject Property. Dense development of streets with commercial and residential structures surround the Subject Property. The topographic high point east of the Subject Property is identified as Forest Lawn Cemetery.	Topographic Map
1925	**Subject Property:** The Subject Property is similar to the previous Sanborn Map. **Surrounding Properties:** Surrounding properties are similar to the previous Sanborn Map, but with more commercial development replacing residential development. A gas station is north of the Subject Property across the street at 1327 S. Brand Blvd./101 W. Los Feliz Rd. A garage, stores, and residential dwellings are now depicted west of the Subject Property.	Sanborn Map
1923/ 1928	**Subject Property:** The Subject Property appears to be developed with a larger building for the library and fire station in the northeast corner of the property and smaller residential buildings and trees on the remainder of the property. **Surrounding Properties:** Surrounding properties appear to be densely developed with primarily residential properties. W. Los Feliz Rd. is visible immediately north, S. Brand Blvd. is visible immediately east. Laurel Ave. is immediately south, and a property with dwellings and open land is immediately west of the Subject Property. By 1928, a commercial shopping center and residential properties are now visible immediately west of the Subject Property with a gas station and small hospital farther west. A gas station is present north of the Subject Property across Los Feliz Rd. The Forest Lawn Cemetery is visible farther east of the Subject Property.	Aerial Photograph

Historical Sources Summary Table

Date	Observations	Source
1930-1939	**Subject Property:** The Glendale Public Library is listed at 1401 S. Brand Blvd. Suppes RLR (likely residential) is listed at 1417 S. Brand Blvd. A residence is listed at 110 W. Los Feliz Rd. and the Fire Department is listed at 106 W. Los Feliz Rd. Residences are listed on W. Laurel St. **Surrounding Properties:** Surrounding property address listings are primarily residential or commercial. A hospital is listed immediately west of the Subject Property at 211 W. Laurel St. A gas station is listed at 230 W. Los Feliz Rd., located approximately 600 feet west of the Subject Property.	City Directories
1938	**Subject Property:** The Subject Property appears generally similar to the previous aerial photograph. **Surrounding Properties:** Surrounding properties appear generally similar to the previous aerial photograph. The gas station north of the Subject Property across Los Feliz Rd. appears to have expanded.	Aerial Photograph
1940-1949	**Subject Property:** The Public Library is listed at 1401 S. Brand Blvd. in 1940. John Cuthers (likely residential) is listed at 1417 S. Brand Blvd. A residence is listed at 110 W. Los Feliz Rd. and the Fire Department is listed at 106 W. Los Feliz Rd. Residences are listed on W. Laurel St. **Surrounding Properties:** Surrounding property listings are similar to the previous decade. By 1945, the Public Library is listed at 104 W. Laurel St. A service station is listed at 1325 S. Brand Blvd., north of the Subject Property across the street. A service station is listed at 225 W. Los Feliz Rd., west of the Subject Property.	City Directories
1948	**Subject Property:** The Subject Property has been redeveloped with two small buildings and a parking lot for a used car dealership. **Surrounding Properties:** Surrounding properties appear generally similar to the previous aerial photograph. The relocated library and fire station are visible south of the Subject Property across Laurel Ave.	Aerial Photograph
1950-1959	**Subject Property:** R&H Motors and TV (Tommie Vaughn) Motors Used Cars are listed at 1401 S. Brand Blvd. Moore Emmet/White Kirk/Brawley Olen/Hannum Buster Used Cars are listed at 1425 S. Brand Blvd. **Surrounding Properties:** Surrounding property listings are similar to the previous decade, but with significantly more commercial businesses, including multiple car dealerships and auto repair businesses. By 1951, the fire station is listed at 1505 S. Brand Blvd.	City Directories
1950	**Subject Property:** The Subject Property has been redeveloped as a used auto sales business with two small office buildings depicted. **Surrounding Properties:** Surrounding properties are similar to the previous Sanborn Map, but with additional commercial development replacing residential development. The gas station north of the Subject Property in now addressed as 1325 S. Brand Blvd. Auto sales and auto parking businesses are depicted north and east of the Subject Property along S. Brand Blvd. The Glendale Public Library and Fire Station have been relocated south of the Subject Property across the street at 1501/1505 S. Brand Blvd. The garage west of the Subject Property has been converted to furniture storage, and a small hospital has been constructed farther west of the Subject Property.	Sanborn Map
1953	**Subject Property:** The Subject Property is coded as developed but individual structures are no longer depicted on the topographic map. **Surrounding Properties:** The surrounding area looks similar to the previous topographic maps. A hospital is now depicted immediately west of the Subject Property and a fire station is south of the Subject Property across Laurel Avenue.	Topographic Map
1952	**Subject Property:** The Subject Property is similar to the previous aerial photograph. **Surrounding Properties:** Surrounding properties appear generally similar to the previous aerial photograph. Many of the residential properties formerly along S. Brand Blvd. and west of the Subject Property have been replaced with commercial properties.	Aerial Photograph

Historical Sources Summary Table

Date	Observations	Source
1960-1969	**Subject Property:** California Motors Ford/Auto Dealers is listed at 1401 S. Brand Blvd. California Motors Storage listed at 1425 S. Brand Blvd. **Surrounding Properties:** Surrounding property listings are similar to the previous decade.	City Directories
1964	**Subject Property:** Large buildings are now visible in the north and western portion of the Subject Property. The remainder of the property is used for parking cars. **Surrounding Properties:** Surrounding properties are similar to the previous aerial photograph. Immediately west of the Subject Property, the hospital has expanded and former residential and commercial properties have been replaced with parking or new buildings.	Aerial Photograph
1966	**Subject Property:** The Subject Property appears similar to the previous topographic map. **Surrounding Properties:** The area surrounding the Subject Property is similar to the previous topographic map.	Topographic Map
1970-1979	**Subject Property:** Phil Hall Leasing Corp/Oldsmobile & Jaguar/Los Feliz Ford Inc. are listed at 1401 S. Brand Blvd. **Surrounding Properties:** Surrounding property listings are similar to the previous decade. Johns Texaco is listed at 1465 S. Glendale Ave., located approximately 600 feet east of the Subject Property.	City Directories
1970	**Subject Property:** The Subject Property appears similar to its current configuration as an auto sales business with a sales office in the northern portion of the Subject Property and auto repair and service area along west side of the Subject Property. A stock room and office are centrally located on the Subject Property. **Surrounding Properties:** Surrounding properties are similar to the previous Sanborn Map. Auto sales and services businesses are depicted north, east, and south of the Subject Property along S. Brand Blvd. The hospital west of the Subject Property has expanded significantly and the gas station is no longer present.	Sanborn Map
1972	**Subject Property:** The Subject Property appears similar to the previous topographic map. **Surrounding Properties:** The area surrounding the Subject Property is similar to the previous topographic map.	Topographic Map
1970/ 1977	**Subject Property:** The Subject Property appears in its current configuration with the construction of additional buildings along the southwest and central portion of the Subject Property, with parking on the remainder of the property. **Surrounding Properties:** Surrounding properties are similar to the previous aerial photograph. By 1977, the gas station north of the Subject Property is no longer present.	Aerial Photograph
1980-1989	**Subject Property:** The Subject Property address is not listed in the city directory. **Surrounding Properties:** Surrounding property listings are similar to the previous decade. U-Haul is listed at 1313 S. Brand Blvd., located approximately 200 feet north of the Subject Property and a former auto repair and sales business. The fire department and public library is no longer listed south of the Subject Property.	City Directories
1981/ 1988/ 1994	**Subject Property:** The Subject Property appears similar to the previous topographic map. **Surrounding Properties:** Surrounding properties are depicted similarly to the previous topographic map.	Topographic Map
1983/ 1989	**Subject Property:** The Subject Property appears generally similar to the previous aerial photograph. **Surrounding Properties:** Surrounding properties appear generally similar to the previous aerial photograph. By 1989, the hospital immediately west has expanded to include areas formerly used for parking.	Aerial Photograph
1990-1999	**Subject Property:** Chrysler Plymouth Star Chrysler Jeep/Glendale Jeep/Jack Ellis/New & Used Car Sales Service & Parts and Sav-on Drugs Arcadia (likely erroneous listing) are listed at 1401 S. Brand Blvd. **Surrounding Properties:** Surrounding property listings are similar to the previous decade.	City Directories

Historical Sources Summary Table

Date	Observations	Source
1994	**Subject Property:** The Subject Property appears generally similar to the previous aerial photograph. **Surrounding Properties:** Surrounding properties appear generally similar to the previous aerial photograph.	Aerial Photograph
2000-2009	**Subject Property:** Chrysler Plymouth/Glendale Jeep/Star Chrysler and Shirley Boone are listed at 1401 S. Brand Blvd. **Surrounding Properties:** Surrounding property listings are similar to the previous decade.	City Directories
2002/ 2005/ 2009	**Subject Property:** The Subject Property appears generally similar to the previous aerial photograph. **Surrounding Properties:** Surrounding properties appear generally similar to the previous aerial photograph.	Aerial Photograph
2010-Present	**Subject Property:** Chrysler Plymouth/Star Lincoln Mercury/Star Mazda/Los Feliz Ford Inc and Greg Bussjaeger Foundation are listed at 1401 S. Brand Blvd. **Surrounding Properties:** Surrounding property listings are similar to the previous decade.	City Directories
2012	**Subject Property:** The Subject Property appears generally similar to the previous topographic map. **Surrounding Properties:** Surrounding properties are depicted similarly to the previous topographic map.	Topographic Map
2012/ 2016	**Subject Property:** The Subject Property appears generally similar to the previous aerial photograph. **Surrounding Properties:** Surrounding properties appear generally similar to the previous aerial photograph.	Aerial Photograph

6.2 Local Agency Records Review

Based on the listings provided in the EDR report review of government databases, Waterstone submitted requests for file review at local agencies (See Appendix J). The agencies contacted and the results of file reviews are discussed in the following sections.

6.2.1 Local Agencies

Based on the listings provided in the EDR report review of government databases, Waterstone submitted requests for information for the Subject Property at local agencies. According to files made available at state and local agencies, available records used to prepare this Phase I EA are listed below:

Local Agency Records Review

Agency	Subject Property Records	Surrounding Property Records
City of Glendale Building Department	Building permit records for the Subject Property address 1401 S. Brand Blvd. include: -Various permits for alterations and additions to existing buildings, new roof, signs, and tenant alterations between 1948 and 2018 to various owners/tenants including Honest John, R&H Motors, T.V. Motors, Palmer Lincoln Mercury, California Motors, Los Feliz Ford, Phil Hall Olds, Star Chrysler Jeep. -Certificate of Occupancy issued in 1955 for Auto Storage and Service Building, in 1968 and 1970 for Car Dealership, and in 1994 for Star Chrysler-Jeep. -Permit for construction of new buildings in 1955 and 1958, new office space in 1964, and new building identified as a body shop in 1968. -Permit for asbestos roof issued in 1963. -Notice referencing structural damage from a fire and permit for repairs in 1967. -Permit for new sewer connection with industrial waste interceptor in 1968. -Violation cited for the Subject Property in 1987 for waste water observed spilling over sidewalk into gutter. -Permit for installation of 32-ft x 1-ft drain in 1988. Permits for historical addresses 1417, 1423, and 1425 S. Brand Blvd. include a bird aviary present in 1921, demolition of residences in 1927 and 1947, and construction of foundations and a one room office in 1948 to Olen Brawley and Kirk White. Permits for historical addresses on W. Los Feliz Rd. and W. Laurel St. include a fire station at 109 W. Los Feliz Rd. in 1922 and a grease trap at 110 W. Los Feliz Rd. in 1936.	No records requested.
City of Glendale Industrial Waste	Industrial waste permit records from 1970 for the Subject Property address 1401 S. Brand Blvd. include: -Permit W-943 for disposal of automobile parts cleaning and garage floor washing waste to the sewer in the alley following processing through a 3-stage clarifier. Types of wastes listed on the application for permit include solvent, soap and oils, water, dirt. -Permit W-943 for disposal of wet sanding, paint spray booth and garage floor washing to the sewer in Laurel St. following processing through a 3-stage clarifier. Types of wastes listed on the application for permit include solvent, paint residue, water, dirt, soap.	No records requested.

Local Agency Records Review

Agency	Subject Property Records	Surrounding Property Records
City of Glendale Fire Department	The Glendale Fire Department provided records for: -1955/1956 permits for installation, storage, and use of 2,000 gallons of gasoline and 280 gallons of waste oil in underground tanks. -1958 permits for removal of one 2,000-gallon UST and one 280-gallon UST in March, and for installation of one 280-gallon waste oil UST in June. -1964 permit for spot spray painting -1968 permit for removal of 200-gallon storage tank -1968 permits for installation of a 550-gallon waste oil UST and storage and use of drums of lacquer thinner and assorted paints. - 1970 permit for storage and use of 550-gallon waste oil UST. -1976 permit for installation of a spray paint booth. 1977-1985 permits reference spraying and dipping flammable finishes. -1980 permit application references 550-gallon waste oil and parts cleaner disposal UST – less than 60 gallons of parts and tool cleaning solvents. -1985/1986 permit for removal of one 550-gallon waste oil UST, which had been located in the northwest portion of the Subject Property. One page of permit references UST as 240-gallons. -Inspections conducted at the Subject Property between 1968 and 2018. Multiple violations or Notices to Comply issued to tenant for administrative issues, lack of tank certification, inspection logs, and training records, proper equipment maintenance, inadequate secondary containment, and housekeeping issues. -Waste Oil Storage Tank Certification in 2016 for 480-gallon above ground tank stored outside in secondary containment, transferred from the shop via a pump. -Recent hazardous materials inventory lists motor oil, used oil, antifreeze, waste antifreeze, compressed acetylene and oxygen.	No records requested.

Local Agency Records Review

Agency	Subject Property Records	Surrounding Property Records
Los Angeles Regional Water Quality Control Board (RWQCB), Los Angeles, California	The RWQCB indicated that it has records for the Subject Property address; however, those records could not be located at the agency and have been determined to be missing. Based on the categorization of the files and the similar site usage, these documents are expected to be similar to the documents identified for the neighboring properties which had all received No Further Action letters in regards to the San Fernando Valley Superfund.	Records for offsite properties at 1308, 1313, 1320, and 1400 S. Brand Blvd. indicated that these properties, which consist of similar businesses, including car dealerships, were all inspected in 1995 as part of the Well Investigation Program (WIP) and received Notification of No Further Action letters from the RWQCB and EPA indicating they are no longer part of the Superfund process related to San Fernando Valley Superfund Sites based on historical or current operations.
South Coast Air Quality Management District (AQMD) Facility Information Detail (FIND)	No records were available for the Subject Property on the FIND database. A records request identified only an inactive permit for CFC-12 recovery/recycling from 1993.	No records requested.
California Department of Toxic Substances Control (DTSC), Cypress and Chatsworth Offices	The DTSC has no records for the Subject Property address. Star Mazda is listed at the Subject Property address on the CalEPA Regulated Site Portal website. The website lists nine evaluations conducted between 2013 and 2018 for the Hazardous Materials Release Response Plans (HMRRP), Aboveground Petroleum Storage Act (ASPSA), and Hazardous Waste (HW) Generator programs. Seven violations are noted, two of which are open, for violations including failure to prepare and implement a Spill Prevention Control and Countermeasure (SPCC) plan, failure to perform daily inspections, failure to have technical amendments certified by a professional engineer, and general administration/documentation issues. Chemicals used include new and waste ethylene glycol, and new and used paraffinic petroleum distillates. Los Feliz Ford DBA Star Chrysler/Jeep is identified at the Subject Property address in the DTSC Hazardous Waste Tracking System (HWTS) with records of disposal of various organic compounds from 1993 through 2015, including tetrachloroethylene (PCE) between 1996 and 2001. Star Lincoln Mercury Sales Inc DBA Star Mazda is identified at the Subject Property address in the HWTS with records of disposal of organic solids between 2016 and 2018.	No records were provided for offsite properties at 1308, 1313, 1320, 1322, 1325, 1390, 1400, 1500, or 1505 S. Brand Blvd. or at 119 or 120 W. Los Feliz Rd.

If additional information becomes available which affects the findings and conclusions of this report, Waterstone will submit an addendum report.

6.3 Review of Previous Environmental Documents

No previous environmental documents were provided for the Subject Property.

6.4 Potential for Vapor Encroachment

As a part of the Phase I EA investigation, Waterstone reviewed all reasonably ascertainable information for the Subject Property and nearby properties to determine if potential vapor-phase migration concerns may be present which could impact the Subject Property. The information reviewed includes regulatory databases, files for nearby sites, and historical documentation.

The Subject Property has a documented history of installation and removal of various USTs between the 1950s and the 1980s which contained both waste oil and gasoline. The former USTs are all known or suspected to have been located in the western portion of the Subject Property in the vicinity of the auto service area. No reports of sampling conducted during removal of any of the former USTs were identified. Additionally, two 3-stage clarifiers are present on the Subject Property and are both permitted for the disposal of potential wastes including solvent. Additionally, disposal of PCE from the facility is documented between 1996 and 2001. Historical usage of PCE was not known by onsite personnel; however, it is most likely that it may have been used for parts cleaning in the service area. The Subject Property is also located in an area that has been surrounded by auto dealership and repair businesses since the 1950s which have also had a history of USTs usage on their properties.

Based on the former presence of USTs containing waste oil and waste parts cleaner, two 3-stage clarifiers, and historical disposal of PCE at the Subject Property, it is possible that a Vapor Encroachment Condition (VEC) could exist at the Subject Property. The likely location of these historical features and chemical usage was likely conducted only in the western portion of the Subject Property, and not in the area of planned renovations of the auto showroom and offices located in the northeastern portion of the Subject Property.

6.5 Summary of Subject Property and Vicinity History/Land Use

Waterstone reviewed available historical documents, local agency records, and previous environmental assessments to determine the history of the Subject Property. The history of the Subject Property and vicinity is summarized as the following:

- The Subject Property is located within a commercial and residential area of Glendale, Los Angeles County, California. The Subject Property was initially developed with residential properties prior to the 1890s. From the 1910s through the 1940s, the Glendale Public Library and Fire Station were located in the northeast portion of the Subject Property.
- By 1948 the Subject Property was redeveloped as a car dealership. Between 1955 and 1968 the buildings currently present on the Subject Property were constructed, with an auto sales business and sales office in the northern portion of the Subject Property, auto repair and

service along west side of the Subject Property, and a stock room and office centrally located on the Subject Property. The Subject Property is currently leased to Star Mazda as an auto dealership and service center.

- Various USTs have historically been present on the Subject Property, including one 2,000-gallon gasoline UST and one 280-gallon waste oil UST from 1955-1958, one 280-gallon waste oil UST from 1958-1968, and one 550-gallon waste oil UST from 1968-1986. A 1980 permit application references a 550-gallon waste oil and parts cleaner disposal. No reports of sampling during removal of any of the former USTs were identified.
- Two 3-stage clarifiers are present on the Subject Property and were both permitted in 1970 for the disposal of automobile parts cleaning, wet sanding, paint spray booth, and garage floor washing, with potential wastes including solvent, soap and oils, undercoating, and paint residue. A spray paint booth was permitted at the Subject Property in 1976 and references spraying and dipping and use of tool cleaning solvents.
- Hazardous wastes disposed of by tenants of the Subject Property include various organic compounds (including organic solids, oil/water separation sludge, aqueous solution with organic residues, oxygenated solvents, unspecified organic liquid mixture, liquids with halogenated organic compounds >1,000 mg/L, oil-containing waste, waste oil and mixed oil, organic liquids with metals, unspecified solvent mixture, and PCE) from 1993 through 2017. Current hazardous materials used and stored at the Subject Property include new and used motor oil, new and used antifreeze, and compressed acetylene and oxygen gas.
- Documentation of inspections conducted at the Subject Property by the Fire Department were available from 1968 through 2018 and note multiple violations or Notices to Comply for various matters including administrative issues, lack of tank certifications, inspection logs, and training records, proper equipment maintenance, inadequate secondary containment, and housekeeping issues.

The history of surrounding properties is summarized as the following:

- The surrounding area was primarily developed with residential properties by the 1890s. By the 1950s, many of the formerly residential properties along S. Brand Blvd. and west of the Subject Property started to be replaced with commercial properties, including many car dealerships and auto repair businesses which historically had USTs.
- Two Superfund sites, identified as Areas 2 and 4 of the San Fernando Valley Superfund, are located approximately 1,000 feet west of the Subject Property. These Superfund listings are included on the final NPL for chlorinated solvent and chromium impacted groundwater due to historical aerospace manufacturing and metal plating. This has been a Certified/Operation and Maintenance site since 1999 under the oversight of the EPA. A PCE plume map from the *Third Five-Year Review Report for San Fernando Valley (Area 2) Superfund Site* report, dated September 21, 2018 (see Appendix E) shows multiple groundwater monitoring wells between the Subject Property and the Superfund groundwater plume with no PCE detections above regulatory levels.

  Records from the RWQCB indicate that multiple neighboring properties with similar site

usage to the Subject Property were inspected in 1995 as part of the Well Investigation Program (WIP) and received Notification of No Further Action letters from the RWQCB and EPA indicating they are no longer part of the Superfund process related to San Fernando Valley Superfund Sites based on historical or current operations. The Subject Property is listed as a historical WIP site similar to these neighboring properties, indicating that it was also inspected by the EPA. The RWQCB identified that is has records for the Subject Property address; however, those records could not be located at the agency and have been determined to be missing. Based on the categorization of the files, these documents are expected to be similar to the documents identified for the neighboring properties with similar property usage which had all received No Further Action letters in regards to the San Fernando Valley Superfund.

Based on the distance from the Superfund site and the categorization of the Subject Property as a historical WIP site with no documentation of further investigation requirements from the EPA, this Superfund site is not expected to present an environmental issue for the Subject Property.

Section 7.0
Subject Property Inspection Observations

7.1 Personnel Interviews

During the site inspection, Waterstone interviewed the business owner of the Subject Property, Mr. Steve Bussjaeger. Mr. Bussjaeger's answers are included throughout Section 7.0 of this report.

7.2 Subject Property Inspection Observations

On April 16, 2019, Waterstone performed an inspection of the Subject Property and vicinity. Subject Property photographs are included as Appendix K. During the inspection the following was observed at the Subject Property:

Subject Property Feature Summary Table

Feature / Characteristic	Y/N	Comments
Underground Storage Tanks (USTs)	Y	None observed. A concrete patch was visible in the northwestern corner of the Subject Property where a former UST was removed, which correlates with permits indicating that a 550-gallon waste oil UST was removed from this area in 1986. According to Mr. Bussjaeger, this tank may have historically contained gasoline. No indication of the other former gasoline or waste oil tanks permitted at the Subject Property were identified, and Mr. Bussjaeger had no knowledge of other historical tanks. According to permit documents, at least two of the former USTs were located in the west-central portion of the Subject Property where a building is now present, so no indication of the former location was visible.
Aboveground Storage Tanks (ASTs)	Y	Multiple ASTs storing new and used motor oil, coolant, and automatic transmission fluid were observed throughout the service area along the western side of the Subject Property, including along the western wall, in southeast corner, and outside the southeast wall of the service area building.
Hazardous Chemicals (including petroleum and pesticides)	Y	Two self-contained, drum-mounted CleanTech parts washers which use an aqueous degreaser were observed in the northwest and central areas of the service building. During the site inspection, many various sized containers of oils, lubricants, detergents were observed throughout the service area building both inside cabinets and on various surfaces. Poor housekeeping and management of chemicals was noted throughout the service area. Batteries are stored in the parts storage area adjacent to the service area, with used batteries stored in secondary containment.
Other or Unidentified Drums and Containers	Y	Miscellaneous unlabeled drums ranging from 5 to 55-gallons were observed throughout the service area for the temporary storage of waste oil and other fluids associated with auto repair services.
Septic Tanks	N	None observed.
Drainage Systems	Y	A containment trench drain was observed at the south end of the service area adjacent to the clarifier.
Sumps	N	None observed.
Clarifiers	Y	Two 3-stage clarifiers were observed in the service area along the

Subject Property Feature Summary Table

Feature / Characteristic	Y/N	Comments
		western side of the Subject Property. One clarifier is located at the south end of the building; this clarifier is currently used for collecting runoff from car washing activities and may have historically collected runoff associated with paint booth operations. A second clarifier is centrally located in the service area in an area where oil changes are conducted but has not actively been used for several years.
Hoists or Lifts	Y	Two in-ground hoists are present in the northern portion of the service area. Concrete patches were observed throughout the service area where previously in-ground hoists had previously been removed and replaced with aboveground hoists. At least 12 locations appear to be the likely location of former hoists, but the exact number was unclear due to the presence of cars and equipment present throughout the area and other concrete patches of unknown origin. Mr. Bussjaeger was not aware of the exact number of hoists that had been replaced. Newer aboveground hoists were installed throughout the service area.
Dumping or Filling Activities	N	None observed.
Vapor Intrusion	N	None observed.
Floor Drains	N	None observed.
Materials Spills	N	None observed.
Monitor/Supply/ Disposal Wells	N	None observed.
Odors	N	None observed.
Air Emissions	N	None observed.
Unusually Stained Pavement or Flooring	N	Staining was observed on the floor around car repair and oil storage areas throughout the service area, but the concrete appeared to be in relatively good condition.
Pits, Ponds, Lagoons	N	None observed.
Pools Of Liquid	N	None observed.
Roads And Trails With No Apparent Purpose	N	None observed.
Stained Or Disturbed Soil	N	None observed.
Stressed Vegetation	N	None observed.
High Voltage Power Lines/ Magnetic Fields	N	None observed.
Waste Water Generation	Y	Wastewater from the Subject Property enters a 3-stage clarifier prior to disposal to sewer.
Solid Waste Storage	Y	Trash bins for municipal waste were observed adjacent to the service area.
Electrical Transformers	Y	Pole-mounted transformers were observed in the alleyway on the west side of the Subject Property.
Evidence of Historical Features	Y	A concrete patch was visible in the northwestern corner of the Subject Property where a former UST was historically removed. The location of the other former USTs associated with the Subject Property were not identified. Concrete patches were observed throughout the service building.

Subject Property Feature Summary Table

Feature / Characteristic	Y/N	Comments
Evidence of Historical Processes or Material Usage/Storage	Y	A self-contained EMC parts washer which is no longer in use was observed in the southeast portion of the service area building. The business owner was not aware of the degreasing solvent historically used in this unit. No evidence of the former spray booth was observed in the service area building, but it is suspected to have been located in the southern portion of the service area building based on the clarifier permit reference to paint residue as a potential waste in this portion of the building.

7.2.1 Historical Materials of Concern

Polychlorinated Biphenyls (PCBs)

Polychlorinated Biphenyls (PCBs) were used as coolants and insulators in electrical transformers beginning in 1929. Exposure to PCBs has since been found to cause liver ailments, skin lesions, tumors, and growth and reproductive problems. Use of PCBs was regulated in 1977. No records or evidence were identified indicating the presence of PCBs on the Subject Property. Pole-mounted transformers were observed in the alleyway on the west side of the Subject Property during the site inspection. The transformers appeared to be in good condition and did not have any signage indicating the presence of PCBs.

Suspect Asbestos-Containing Materials

While the use of asbestos in the manufacture of most building materials has not been fully prohibited by federal law, the use of asbestos, for the most part, has voluntarily been discontinued since the late 1970s. Some non-friable materials, such as roofing material and floor coverings (floor tile and mastic) may have been manufactured with asbestos materials and may have been used into the early 1980s.

The Subject Property buildings were constructed in the 1950s and 1960s; therefore, it is likely that asbestos-containing building materials are present. Additionally, a permit for the addition of an asbestos roof was issued for the Subject Property in 1963.

Lead-based Paint

Lead was a major ingredient in paint pigment prior to and through the 1940s. While other pigments were used in the 1950s, the use of lead in paint continued until the mid-1970s. In 1978, the Consumer Products Safety Commission banned paint and other surface coating materials, which are lead-containing.

The Subject Property buildings were constructed in the 1950s and 1960s; therefore, it is likely that lead-based paint was used during construction and/or maintenance.

Lead in Drinking Water

The USEPA sets drinking water standards and has determined that lead is a health concern at certain exposure levels. Materials that contain lead have frequently been used in the construction of water supply distribution systems, and plumbing systems in private home and other buildings. The most commonly found materials include service lines, pipes, brass and bronze fixtures, and solders and fluxes. Lead in these materials can contaminate drinking water as a result of the corrosion that takes place when water comes into contact with those materials.

EPA's national primary drinking water regulations requires all public water systems to optimize corrosion control to minimize lead contamination results from the corrosion of plumbing materials. EPA has established an action level of 15 parts per billion (ppb) for lead in drinking water. Any water system that continues to exceed the action level after installation of corrosion control and/or source water treatment must eventually replace all lead service lines contributing in excess of 15 ppb of lead to drinking water. Any water system that exceeds the action level must also undertake a public education program to inform users of ways they can reduce their exposure to potentially high levels of lead in drinking water.

According to Glendale Water and Power, the water provided to their customers meets the Federal and state primary and secondary drinking water standards.

7.2.2 Utilities

According to the User, the following utilities service the area:

- Water – Glendale Water and Power
- Gas – Southern California Gas
- Electric – Glendale Water and Power
- Sewer – Glendale Water and Power

7.2.3 Oil and Gas Wells and Pipelines

Wells can act as potential conduits for the migration of contamination, unless they have been properly abandoned (i.e., filled and plugged) in such a manner as to prevent the transport of hazardous material into the groundwater aquifers. No wells were observed during the site inspection. No current or abandoned oil wells were identified on the Division of Oil, Gas, and Geothermal Resources (DOGGR) Well Finder website. According to the EDR Report, no oil/gas wells are located within one mile of the Subject Property.

7.2.4 Public Water Wells

No public water wells were observed on the Subject Property during the Subject Property inspection. According to the EDR Report, one federal USGS well and two state database wells are located within one mile of the Subject Property.

7.2.5 Sensitive Environmental Receptors

Primary concerns associated with sensitive receptors and wetlands are:

- Federal and state environmental regulations often limit an owner's ability to modify the Property when sensitive receptors or wetlands are potentially impacted; and
- The potential of a release or discharge from a facility impacting a sensitive receptor or wetland.

Sensitive environmental receptors, such as wetlands, historical landmarks, or endangered species were not identified at or within the Subject Property or in the EDR Report.

7.2.6 Radon

Radon is a gas that can seep into structures constructed in areas with soils containing uranium. Radon travels through soil and enters the structure through cracks and holes in basement walls or floor drains, or other openings. Based on the location of the Subject Property and according to information provided by the USEPA, radon levels in Los Angeles County, California are below the USEPA action level of 4.0 picocuries per liter (Zone 2).

7.2.7 Mold

Mold and/or fungi growth generally occurs on cellulose-based material, such as wood or drywall paper, that has been inundated with excess moisture. The presence of mold and/or fungi growth is normally an indication of a plumbing, roofing, other leak, and/or water source that results in the abnormal presence of moisture. It is possible that significant fungal spore growth inside walls, insulation, attic spaces, or other areas can exist and not be visible on the finished surfaces of a building's interior spaces. Waterstone did not perform: (i) a mold/fungi inspection, (ii) any building material surface mold sampling, or (iii) air sampling for mold spores at the Subject Property as such sampling is beyond the scope of this Phase I.

7.2.8 Engineering Controls

No engineering controls were observed on the Subject Property.

7.3 Neighboring Property Inspection Observations

Visual observations of adjoining properties were made from the vantage point of the Subject Property as well as from public rights-of-way to determine the potential impact of these sites on the Subject Property. The following table summarizes neighboring property observations and neighboring properties listed in the EDR Radius Report:

Neighboring Property Summary Table

Property Characteristics	Observations
Surrounding Property General Description	The Subject Property is located in a mixed commercial and residential area of Glendale, California.

Neighboring Property Summary Table

Property Characteristics	Observations
Neighboring Properties Listed in EDR Radius Report	No adjacent properties were listed in the EDR Radius Report. Nearby properties listed in the EDR Radius report are summarized in Section 5.3.
Groundwater Monitoring Wells	No evidence of groundwater monitoring wells was observed in the vicinity of the Subject Property but Waterstone did not enter adjacent properties to perform a thorough inspection.
Underground Features	No evidence of underground features was observed in the vicinity of the Subject Property but Waterstone did not enter adjacent properties to perform a thorough inspection
Evidence of Subsurface Investigation	No evidence of subsurface investigations was observed in the vicinity of the Subject Property but Waterstone did not enter adjacent properties to perform a thorough inspection.

Section 8.0
Summary and Conclusions

8.1 Summary

The Subject Property is located at 1401 S. Brand Blvd. in the City of Glendale, California. The Subject Property is occupied by five attached buildings on an approximately 1.25-acre auto dealership with an auto service/repair area and is currently leased to Star Mazda.

Based on available historical documents, local agency records, and previous environmental assessments, the history of the Subject Property is summarized as follows:

- The Subject Property is located within a commercial and residential area of Glendale, Los Angeles County, California. The Subject Property was initially developed with residential properties prior to the 1890s. From the 1910s through the 1940s, the Glendale Public Library and Fire Station were located in the northeast portion of the Subject Property.
- By 1948 the Subject Property was redeveloped as a car dealership. Between 1955 and 1968 the buildings currently present on the Subject Property were constructed, with an auto sales business and sales office in the northern portion of the Subject Property, auto repair and service along west side of the Subject Property, and a stock room and office centrally located on the Subject Property.
- Various USTs have historically been present on the Subject Property, including one 2,000-gallon gasoline UST and one 280-gallon waste oil UST from 1956-1958, one 280-gallon waste oil UST from 1958-1968, and one 550-gallon waste oil UST from 1968-1986. A 1980 permit application references a 550-gallon waste oil and waste parts cleaner disposal. A concrete patch was visible in the northwestern corner of the Subject Property where a former UST was removed, which correlates with permits indicating that a 550-gallon waste oil UST was removed from this area in 1986. According to the business owner, this tank may have historically contained gasoline. No reports of sampling during removal of any of the former USTs were identified.
- Two 3-stage clarifiers are present on the Subject Property and were both permitted in 1970 for the disposal of automobile parts cleaning, wet sanding, paint spray booth, and garage floor washing, with potential wastes including solvent, soap and oils, undercoating, and paint residue, and were last inspected in 1994. The clarifier located at the south end of the building is currently used for collecting runoff from car washing activities and may have historically collected runoff associated with paint booth operations. The tenant has the clarifier contents emptied for disposal by an outside company. A second clarifier is centrally located in the service area in an area where oil changes are conducted but has not actively been used for several years.
- A spray paint booth was permitted at the Subject Property in 1976 and references spraying and dipping and use of tool cleaning solvents. The spray booth is no longer present but was likely located in the southern portion of the service building.

- Multiple ASTs storing new and used motor oil, coolant, and automatic transmission fluid were observed throughout the service area along the western side of the Subject Property, including along the western wall, in southeast corner, and outside the southeast wall of the service area building. Miscellaneous unlabeled drums of various sizes were observed throughout the service area for the temporary storage of waste oil and other fluids associated with auto repair services.
- Two self-contained, drum-mounted CleanTech parts washers which use an aqueous degreaser were observed in the northwest and central areas of the service building. A self-contained EMC parts washer which is no longer in use was observed in the southeast portion of the service area building. The business owner was not aware of the degreasing solvent historically used in this unit.
- Two in-ground hoists are present in the northern portion of the service area. Concrete patches were observed throughout the service area where in-ground hoists had previously been removed and replaced with aboveground hoists. At least 12 locations appear to be the likely location of former hoists, but the exact number was unclear due to the presence of vehicles and equipment present throughout the area and other concrete patches of unknown origin.
- Hazardous wastes disposed of by tenants of the Subject Property between 1993 and 2017 include various organic compounds (including organic solids, oil/water separation sludge, aqueous solution with organic residues, oxygenated solvents, unspecified organic liquid mixture, liquids with halogenated organic compounds >1,000 mg/L, oil-containing waste, waste oil and mixed oil, organic liquids with metals, unspecified solvent mixture, and PCE. Current hazardous materials used and stored at the Subject Property include new and used motor oil, new and used antifreeze, and compressed acetylene and oxygen gas. During the site inspection, many various sized containers of oils, lubricants, detergents were observed throughout the service area building both inside cabinets and on various surfaces. Poor housekeeping and management of chemicals was noted throughout the service area.
- Documentation of inspections conducted at the Subject Property by the Fire Department were available from 1968 through 2018 and note multiple violations or Notices to Comply for various matters including administrative issues, lack of tank certifications, inspection logs, and training records, proper equipment maintenance, inadequate secondary containment, and housekeeping issues.
- The Subject Property buildings were constructed in the 1950s and 1960s; therefore, it is likely that asbestos-containing building materials and lead-based paint could be present. Additionally, a permit for the addition of an asbestos roof was issued for the Subject Property in 1963.
- The Subject Property address was listed in the RCRA-SQG (small quantity generator), FINDS, ECHO, HAZNET, Historic UST, Sweeps UST, AST, Los Angeles County HMS (industrial waste and underground storage tank sites), and WIP (Well Investigation Program) databases in the EDR Report.

The Subject Property is located within a commercial and residential area of Glendale, Los Angeles County, California (See Figure 1). At the time of the Subject Property inspection, the properties adjacent to the Subject Property were observed as follows (see Figure 2):

North: W. Los Feliz Rd. is located immediately north of the Subject Property. Commercial businesses, including U-Haul, are farther north of the Subject Property. A Subaru auto dealership is located northeast of the Subject property. A gasoline station was formerly located north of the Subject Property across W. Los Feliz Rd.

East: S. Brand Blvd. is immediately east of the Subject Property. A Chevrolet auto dealership is farther east of the Subject Property.

South: W. Laurel St. is immediately south of the Subject Property. Commercial businesses, including an American Red Cross and a car dealership are farther south of the Subject Property. An Enterprise Rent-A-Car is located southeast of the Subject Property.

West: An alleyway, parking for the Subject Property, and Glendale Memorial Hospital are located immediately west of the Subject Property. S. Central Ave and an apartment complex are farther west of the Subject Property.

The history of surrounding properties is summarized as the following:

- The surrounding area was primarily developed with residential properties by the 1890s. By the 1950s, many of the formerly residential properties along S. Brand Blvd. and west of the Subject Property started to be replaced with commercial properties, including many car dealerships, gas stations, and auto repair businesses which historically had USTs.
- Two Superfund sites, identified as Areas 2 and 4 of the San Fernando Valley Superfund, are located approximately 1,000 feet west of the Subject Property. These Superfund listings are included on the final NPL for chlorinated solvent and chromium impacted groundwater due to historical aerospace manufacturing and metal plating. This has been a Certified/Operation and Maintenance site since 1999 under the oversight of the EPA. A PCE plume map from the *Third Five-Year Review Report for San Fernando Valley (Area 2) Superfund Site* report, dated September 21, 2018 (see Appendix E) shows multiple groundwater monitoring wells between the Subject Property and the Superfund groundwater plume with no PCE detections above regulatory levels.

  Records from the RWQCB indicate that multiple neighboring properties with similar site usage to the Subject Property were inspected in 1995 as part of the Well Investigation Program (WIP) and received Notification of No Further Action letters from the RWQCB and EPA indicating they are no longer part of the Superfund process related to San Fernando Valley Superfund Sites based on historical or current operations. The Subject Property is listed as a historical WIP site similar to these neighboring properties, indicating that it was also inspected by the EPA. The RWQCB identified that it has records for the Subject Property address; however, those records could not be located at the agency and have been determined to be missing. Based on the categorization of the files, these documents are expected to be similar to the documents identified for the neighboring properties with similar property usage which had all received No Further

Action letters in regards to the San Fernando Valley Superfund.

Based on the distance from the Superfund site and the categorization of the Subject Property as a historical WIP site with no documentation of further investigation requirements from the EPA, this Superfund site is not expected to present an environmental issue for the Subject Property.

8.2 Findings and Conclusions

Waterstone has performed a Phase I Environmental Site Assessment in general conformance with the scope and limitations of ASTM Practice E 1527-13 of the Subject Property. Potential on- and off-Subject Property issues identified during this investigation are summarized as the following:

8.2.1 Potential Subject Property Issues

Recognized Environmental Conditions (RECs) **were** identified for the Subject Property include the following:

- Various USTs have historically been present on the Subject Property, including one 280-gallon waste oil UST from 1958-1968 and one 550-gallon waste oil UST from 1968-1986 which also contained waste parts cleaner solution. Permits indicate that the USTs have been removed, but no reports of sampling during removal of the former USTs was identified. Due to the length of time these USTs were present at the Subject Property and noted disposal of waste parts cleaner in the 550-gallon UST, there is potential for a historical release to the subsurface. Additionally, one 2,000-gallon gasoline UST and one 280-gallon waste oil UST were present from 1956-1958; however, these are not considered RECs due to their short tenure on the property.
- Two 3-stage clarifiers are present in the service area in the western portion of the Subject Property which are permitted for the disposal of potential wastes including solvents. Clarifiers have the potential to leak into the subsurface.
- Based on the historical presence of USTs, two 3-stage clarifiers which are still in use, and historical use of PCE at the Subject Property (between 1996 and 2001), it is possible that a Vapor Encroachment Condition (VEC) may exist at the Subject Property. The location of PCE usage was likely conducted only in the western portion of the Subject Property in the service area, and not in the area of planned renovations of the auto showroom and offices located in the northeastern portion of the Subject Property. However, due to the proximity of the service area activities adjacent to the offices, there is the possibility that a VEC exists in the area of the proposed building renovations.
- Two existing in-ground hoists and multiple historical in-ground hoists are known to have been present in the service area in the western portion of the Subject Property. Hoists have the potential to leak into the subsurface and hydraulic oils have the potential to contain polychlorinated biphenyls (PCBs).

In addition, the following are not specifically called out as RECs but should be noted:

- A historical spray booth associated with former autobody work is known to have been present in the service area in the western portion of the Subject Property.
- Based on the construction date of the Subject Property buildings, it is likely that asbestos-containing building materials and lead-based paint could be present. Additionally, a permit for the addition of an asbestos roof was issued for the Subject Property in 1963.

8.2.2 Potential Off-Site Property Issues

Recognized Environmental Conditions (RECs) **were not** identified in connection with off-Subject Property properties. However, the following should be noted:

- The Subject Property is located approximately 1,000 feet east of the San Fernando Valley Superfund site. Based on the distance from the Superfund site and the categorization of the Subject Property as a historical WIP site with no documentation of further investigation requirements from the EPA, this Superfund site is not expected to present an environmental issue for the Subject Property.

8.3 Recommendations

Based on the foregoing, it is recommended that a soil vapor survey be conducted prior to the construction of the new auto showroom and offices in the northeast corner of the Subject Property. If elevated soil vapor concentrations are present beneath the proposed construction area, a vapor barrier may be needed for mitigation of vapor intrusion for the new buildings.

Additionally, due to the age of the building, a survey for asbestos-containing building materials and lead based paint should be conducted prior to redevelopment of the Subject Property showroom.

While there is no requirement at this time to address the potential for releases from historic features or features remaining in use which were identified in the service area of the Subject Property, including multiple historic USTs, two 3-stage clarifiers, two existing in-ground hoists and multiple historical in-ground hoists; soil and/or soil vapor sampling is recommended if and when there is a change in the use of the property.

Section 9.0
References

Published References

AFX Corp., Inc., April 12, 2019, Environmental Liens/AUL Reports

Environmental Data Resources, Inc., March 21, 2019, Radius Map with GeoCheck

Environmental Data Resources, Inc., March 21, 2019, Historical Topographic Map Report

Environmental Data Resources, Inc., March 21, 2019, Certified Sanborn Map Report

Environmental Data Resources, Inc., March 22, 2019, City Directory Report

Environmental Data Resources, Inc., March 25, 2019, Aerial Photographs

Other Resources

Regional Water Quality Control Board, Los Angeles Region

California Department of Toxic Substances Control (DTSC), Cypress and Chatsworth Offices

Glendale Building Department

Glendale Fire Department

California Department of Conservation, Department of Oil, Gas, and Geothermal Resources

United Stated Environmental Protection Agency – Radon Research Program

California Geological Survey

South Coast Air Quality Management District

Tables

Table 1
EDR Government Database Summary Table
1401 S. Brand Blvd., Glendale, CA

Facility	Address	Distance-Direction	EDR ID	Database	Comments
Subject Property					
STAR CHRYSLER JEEP	1401 S BRAND BLVD	Target Property	A1	RCRA-SQG	No RCRA violations reported
				FINDS	Site identified in the RCRA Information system and hazardous waste tracking system
				ECHO	No violations noted
				HIST UST	One historic waste oil UST for an auto dealership, no additional information
				LOS ANGELES CO. HMS	Facility status listed as removed
				WIP	Historical site
				SWEEPS UST	Site listed as active
STAR MAZDA			A2	AST	No additional information provided
			A4	FINDS	Motor vehicle dealer listed in Enviroview under the hazardous waste program, Spill Prevention, Control, and Countermeasure (SPCC), and as an Risk Management Plan (RMP) reporter.
LOS FELIZ FORD DBA STAR CHRYSLER/JEEP			A3	HAZNET	Disposal listings between 1993 and 2017 include organic solids, oil/water separation sludge, aqueous solution with organic residues, oxygenated solvents, unspecified organic liquid mixture, liquids with halogenated organic compounds >1,000 mg/L, oil-containing waste, waste oil and mixed oil, organic liquids with metals, and unspecified solvent mixture.
STAR LINCOLN MERCURY SALES INC DBA STAR MAZDA			A5	FINDS	Site identified in the RCRA Information system

Table 1
EDR Government Database Summary Table
1401 S. Brand Blvd., Glendale, CA

Facility	Address	Distance-Direction	EDR ID	Database	Comments
Regional Listings					
SAN FERNANDO VALLEY (AREA 4)	POLLOCK WELLFIELD	WSW - 985 ft	NPL Listing	SEMS	Currently on the final NPL for chlorinated solvent and chromium impacted groundwater due to aerospace manufacturing and metal plating. Certified/Operation and maintenance site as of 1999.
				NPL	
				PRP	
				HIST Cal-Sites	
				Cortese	
				ENVIROSTOR	
				HIST CORTESE	
SAN FERNANDO VALLEY (AREA 2)	CRYSTAL SPRINGS WELLFIELD AREA	W - 0.2 mi	NPL Listing	SEMS	
				NPL	
				ROD	
				PRP	
				US ENG CONTROLS	
				ICIS	
				HIST Cal-Sites	
				Cortese	
				ENVIROSTOR	
Less Than 1/8 Mile - presumed up-gradient					
HENRY S GARAGE	119 W LOS FELIZ RD	NNW - 80 ft	A6	EDR Hist Auto	Automobile repair listed in 1930, 1969, 1970
	120 W LOS FELIZ RD	NW - 88 ft	A7	EDR Hist Auto	Automobile repair listed in 1930
PHILS CHEVRON DEALER	1325 S BRAND BLVD	N - 142 ft	B8	EDR Hist Auto	Gasoline service station listed in 1930-1971
GLENDALE LACEY CARPET CLEANING CO	1390 S BRAND BLVD	NE - 169 ft	B9	EDR Hist Cleaner	Carpet and rug cleaners listed in 1951
TROPICO CONVELESCENT HOSPITAL	130 LOS FELIZ RD	WNW - 190 ft	13	WIP	Historical site
DOUG S AUTO DETAIL	1400 S BRAND BLVD	E - 196 ft	A14	EDR Hist Auto	Automobile repair listed in 1967, 1972
ALLEN GWYNN CHEVROLET, INC			A15	RCRA-SQG	No RCRA violations reported
				HIST UST	One 3000 gallon fuel UST and three waste oil USTs (installed 1959, no size provided)
				AST	No additional information provided
				LOS ANGELES CO. HMS	Facility status listed as removed
				WIP	Historical site
				SWEEPS UST	Facility status listed as active

Table 1
EDR Government Database Summary Table
1401 S. Brand Blvd., Glendale, CA

Facility	Address	Distance-Direction	EDR ID	Database	Comments
DAVID S ENCO	1322 S BRAND BLVD	NNE - 231 ft	B17	EDR Hist Auto	Gasoline station listed in 1971-1973
GLENDALE SPEED CENTER INC.	1320 S BRAND BLVD	NNE - 234 ft	B18	WIP	Historical site
SUBARU OF GLENDALE - SHOP 2			B19	AST	No additional information provided
U-HAUL	1313 S BRAND BLVD	N - 271 ft	B22	HIST UST	One 10000 gallon gasoline UST and one 550 gallon waste oil UST
				WIP	Historical site
SUBARU OF GLENDALE	1308 S BRAND BLVD	NNE - 324 ft	B24	AST	No additional information provided
SIERRA LEASING CO			B25	CA FID UST	Facility status listed as active
				LOS ANGELES CO. HMS	Facility status listed as removed
				WIP	Historical site
				SWEEPS UST	One 10000 gallon gasoline UST installed 1979
			B26	HIST UST	
STANDARD STATIONS INC	1325 S BRAND BLVD	NNE - 362 ft	B27	EDR Hist Auto	Service station listed in 1964
JOHNNY LAILS TOYOTA (USED)	1301 S BRAND BLVD	N - 390 ft	B29	WIP	Historical site
PAUL S SERV STA	1401 S GLENDALE AVE	ENE - 510 ft	F34	EDR Hist Auto	Service station listed in 1930, 1940
HARMON & HOFFMAN	227 W LOS FELIZ RD	WNW - 524 ft	H36	EDR Hist Auto	Gas station listed in 1960
KINSLEY FRED SERVICE	225 W LOS FELIZ RD	WNW - 527 ft	H37	EDR Hist Auto	Auto repair and gas station listed 1930-1967
MOBIL #18-GD4	1324 CENTRAL AVE S.	WNW - 550 ft	H38	LUST	Open pollution characterization site for gasoline impact to soil
			H39	UST	Permitted under Glendale Fire Department
			H40	UST	
			H41	RCRA-LQG	No RCRA violations reported
			H42	LUST	Case closed in 2012 for gasoline impact to groundwater and soil
				LUST	Case closed in 1996 for gasoline impact to groundwater
				HIST CORTESE	No additional information provided
			H43	HIST UST	One 10000 gallon, one 8000 gallon, and one 6000 gallon gasoline UST, one 280 gallon waste oil UST
				SWEEPS UST	One 12000 gallon and two 10000 gallon gasoline USTs, one 550 gallon waste oil UST
			H44	EDR Hist Auto	Gasoline service station listed 1968-2014

Table 1
EDR Government Database Summary Table
1401 S. Brand Blvd., Glendale, CA

Facility	Address	Distance-Direction	EDR ID	Database	Comments
MEMORIAL HOSPITAL OF GLENDALE	1420 S CENTRAL AVE	W - 623 ft	E49	RCRA-SQG	No RCRA violations reported
NALCO COMPANY			E50	CA FID UST	Facility status listed as inactive
				HIST UST	One 20000 gallon diesel UST and two 5000 gallon gasoline USTs
				WIP	Historical site
				SWEEPS UST	One 20000 gallon diesel UST
GLENDALE MEMORIAL HOSPITAL & HEALTH CENTER			E51	UST	Permitted under Glendale Fire Department
GLENDALE MEMORIAL HOSPITAL AND HEALTH CENTER	CENTRAL & LOS FELIZ	WNW - 644 ft	H54	UST	Permitted under Glendale Fire Department
DAYTON S CAL AUTO SERVICE	1310 S CENTRAL AVE	NW - 658 ft	H55	EDR Hist Auto	Automobile repair listed in 1967-1975
Less Than 1/8 Mile - presumed presumed cross- or down-gradient					
GLENDALE FIRE STATION #22	1505 S BRAND BLVD	SSE - 188 ft	C10	HIST UST	One 550 gallon diesel UST
			C12	CA FID UST	Facility status listed as inactive
				LOS ANGELES CO. HMS	Facility status listed as removed
				HIST UST	One 550 gallon diesel UST, one 2500 gallon diesel UST, one 1000 gallon gasoline UST, one 550 gallon methanol UST, one 550 gallon waste antifreeze UST, and one 550 gallon waste oil UST.
				SWEEPS UST	
AMERICAN RED CROSS	1501 S BRAND BLVD	SSE - 188 ft	C11	LOS ANGELES CO. HMS	Facility status listed as open
				WIP	Historical site
DAYTON CAL AUTO SERVICE	1500 S BRAND BLVD	SE - 213 ft	C16	EDR Hist Auto	Automobile repair listed 1940-1960
BYERLEY L W	1508 S BRAND BLVD	SE - 237 ft	C20	EDR Hist Auto	Automobile repair listed 1945
GLENDALE AUTO SERVICE	1504 S BRAND AVE	SE - 240 ft	C21	RCRA-SQG	No RCRA violations reported
VILLAGE AUTO REPAIR REAR	1510 S BRAND BLVD	SSE - 279 ft	C23	EDR Hist Auto	Automobile repair listed 1967, 1972
HERMAN AUTO SALES	1520 S BRAND BLVD	SSE - 367 ft	C28	WIP	Historical site
			C28	SWEEPS UST	Facility status listed as active

Table 1
EDR Government Database Summary Table
1401 S. Brand Blvd., Glendale, CA

Facility	Address	Distance-Direction	EDR ID	Database	Comments
WANG'S IMPORTS	106 W EULALIA	S - 447 ft	C30	HIST UST	One waste oil UST installed 1983
				WIP	Historical site
	1601 S BRAND BLVD	S - 454 ft	C31	RCRA-SQG	No RCRA violations reported
				WIP	Historical site
GATEWAY APARTMENTS	114 W EULALIA ST	S - 464 ft	D32	WIP	Historical site
SOUTHERN CA RADIOLOGY MED GRP	1500 S CENTRAL AVE STE 116	WSW - 503 ft	E33	RCRA-SQG	No RCRA violations reported
ALLEN GWYNN CHEVROLET'S ANNEX	1600 S BRAND BLVD	SSE - 523 ft	G35	WIP	Historical site
RICH MOTORS INC	1615 S BRAND BLVD	S - 579 ft	D45	EDR Hist Auto	Automobile repair listed 1972-2014
BRAND AUTO CENTER			D46	RCRA-SQG	No RCRA violations reported
				WIP	Historical site
				SWEEPS UST	One 500 gallon waste oil UST
HOLLINGSWORTH W C	1400 S CENTRAL AV	W - 623 ft	H47	EDR Hist Auto	Service station listed 1940
GLENDALE MEMORIAL HOSP.			H48	WIP	Historical site
CEAINT FOODS DEALERS BANCQUET LABORATORIES	1416-18 S CENTRAL AVE	W - 623 ft	E52	EDR Hist Cleaner	Hat cleaners listed in 1951
ARK	1612 S BRAND BLVD	SSE - 633 ft	G53	WIP	Historical site
Between 1/8 and 1/4 Mile - presumed up-gradient					
GEORGES TEXACO	1327 S. GLENDALE AVE	ENE - 689 ft	F57	RCRA-SQG	No RCRA violations reported
				HIST UST	Two 10000 gallon and one 6000 gallon gasoline USTs, one 550 gallon waste oil UST
				UST	Permitted under City of Glendale
			F58	RCRA-SQG	No RCRA violations reported
			F59	CA FID UST	Facility status listed as active
				LOS ANGELES CO. HMS	Facility status listed as removed
				SWEEPS UST	Four 10000 gallon, one 12000 gallon, and one 6000 gallon gasoline USTs, one 10000 gallon diesel UST, one 550 gallon waste oil UST

Table 1
EDR Government Database Summary Table
1401 S. Brand Blvd., Glendale, CA

Facility	Address	Distance-Direction	EDR ID	Database	Comments
STAR MERCURY	1260 SOUTH BRAND	NNE - 707 ft	J65	AST	No additional information provided
TOYOTA OF GLENDALE			J66	RCRA-SQG	No RCRA violations reported
				HIST UST	One 300 gallon waste oil UST
			J67	AST	No additional information provided
WAGONMEISTER II	1311 S GLENDALE AVE	NE - 727 ft	K68	HIST UST	Two waste oil USTs
GLENDALE GERMAN AUTO			K69	WIP	Historical site
TILE & MARBLE WAREHOUSE	1264 S CENTRAL AVE	NW - 728 ft	L70	WIP	Historical site
WIER CASADY COMPANY	1332 SO GLENDALE AVENUE	ENE - 736 ft	F74	HIST UST	One 4000 gallon waste oil UST
GLENDALE MITSUBISHI	1235 S BRAND BLVD	N - 745 ft	J75	RCRA-SQG	No RCRA violations reported
MODERN MOTORS			J76	SWEEPS UST	Two 500 gallon waste USTs
D'ANGELO & SON	1260 S CENTRAL AVE	NW - 765 ft	L77	WIP	Historical site
FOREIGN AUTO BODY	1240 S BRAND BLVD	NNE - 804 ft	J79	WIP	Historical site
GLENDALE AUTO SERVICE	1256 SOUTH CENTRAL	NW - 844 ft	L82	RCRA-SQG	No RCRA violations reported
RICKS AUTO & BODY			L83	WIP	Historical site
STAR GAS	1305 S GLENDALE AVE	NE - 844 ft	K84	HIST UST	One 10000 gallon and two 1000 gallon gasoline USTs, one 200 gallon waste oil UST
				SWEEPS UST	Three 10000 gallon USTs (two gasoline and one waste oil)
AANDS SERVICE CENTER			K85	HIST UST	
H A PRO AUTO REPAIR			K86	RCRA-SQG	No RCRA violations reported
A & J AUTO SERVICE			K87	LUST	Case closed in 1999 for gasoline impact to groundwater
				HIST CORTESE	No additional information provided
MORRISON AUTOMOTIVE GROUP	1231 S BRAND BLVD	N - 871 ft	J93	WIP	Historical site
MORRISON AUTOMOTIVE GROUP, INC MORRISON PONTIAC/CADILLAC/VW	1225 S BRAND BLVD	N - 989 ft	Q107	CA FID UST	Facility status listed as active
				SWEEPS UST	One 2000 gallon waste oil UST
			Q108	RCRA NonGen / NLR	No RCRA violations reported
				LOS ANGELES CO. HMS	Facility status listed as removed
JAY'S AUTO REPAIR IGNAC ROSCUJELOL	1300 S GLENDALE AVE.	ENE - 994 ft	K109	SWEEPS UST	One 200 gallon waste oil UST
CUSTOM COLOR SVCS	1236 S CENTRAL AVE	NNW - 0.19 mi	R110	RCRA-SQG	No RCRA violations reported
			R111	CPS-SLIC	Case closed in 1997 for impact to groudnwater
				WIP	Backlog site

Table 1
EDR Government Database Summary Table
1401 S. Brand Blvd., Glendale, CA

Facility	Address	Distance-Direction	EDR ID	Database	Comments
GLENDALE JEEP EAGLE	1220 S BRAND BLVD	NNE - 0.19 mi	Q112	HIST UST	One waste oil UST
				WIP	Historical site
NEW CENTURY VOLKSWAGEN			Q113	AST	No additional information provided
			Q114	HIST UST	One waste oil UST
GLENDALE AMC JEEP-SUBARU			Q115	RCRA-SQG	No RCRA violations reported
GLENDALE SUBARU			Q116	LOS ANGELES CO. HMS	Facility status listed as removed
				SWEEPS UST	Facility status listed as active
LEXUS OF GLENDALE	1221 S BRAND BLVD	N - 0.19 mi	Q122	AST	No additional information provided
SHEA'S CLEANERS	1242 S GLENDALE BLVD	NE - 0.21 mi	U131	DRYCLEANERS	Dry cleaning equipment using PCE
			U132	RCRA-SQG	No RCRA violations reported
G & T CLEANERS	1232 S GLENDALE STE A	NE - 0.22 mi	U141	DRYCLEANERS	Dry cleaning and laundry services
			U142	DRYCLEANERS	Dry cleaning equipment using PCE
THE ELEPHANT SHIRT COMPANY	1212 S BRAND BLVD UNIT C	N - 0.23 mi	Q148	RCRA-SQG	No RCRA violations reported
TEXACO #611061439	1327 GLENDALE AVE S	NE - 0.23 mi	U149	LUST	Case closed in 1986 for unreported impacts
CHASE STATIONERS & PRINTERS	1210 S BRAND BLVD	N - 0.23 mi	Q150	WIP	Historical site
CALIFORNIA DRY CLEANER	1220 S CENTRAL SUITE 105	NNW - 0.24 mi	R161	DRYCLEANERS	Dry cleaning equipment using PCE - inactive
ORKIN	1250 S. GLENDALE AVE.	NE - 0.24 mi	U165	LA Co. Site Mitigation	Abated in 1988
				Notify 65	No additional information provided
Between 1/8 and 1/4 Mile - presumed presumed cross- or down-gradient					
CENTRAL AUTO REPAIR	1429 S CENTRAL AVE	WSW - 664 ft	E56	RCRA-SQG	No RCRA violations reported
				WIP	Historical site
CENTRAL TIRE INC.	1415 S CENTRAL AVE	W - 692 ft	I60	WIP	Historical site
DISCOUNT TIRE			I61	RCRA-SQG	No RCRA violations reported
BEST BRAND TIRE & AUTO CENTER	1620 S BRAND BLVD	SSE - 706 ft	G62	WIP	Historical site
JEFFS AUTO SALES			G63	WIP	Historical site
GLENDALE PORSCHE AUDI			G64	RCRA-SQG	No RCRA violations reported
CENTRAL TIRE, INC.	1423 S CENTRAL AVE	W - 731 ft	E71	WIP	Historical site
			E72	WIP	Historical site
GLENDALE TRIANGLE	3900 SAN FERNANDO ROAD	WSW - 732 ft	E73	WIP	Historical site
GREEN WASH DRY CLEANERS	3845 SAN FERNANDO RD	SW - 769 ft	M78	DRYCLEANERS	Dry cleaning and laundry services
CASA FURNITURE	3901 SAN FERNANDO RD	WSW - 819 ft	M80	WIP	Historical site
STUDIO FRAME SHOP	3827 SAN FERNANDO RD	SW - 821 ft	M81	WIP	Historical site

Table 1
EDR Government Database Summary Table
1401 S. Brand Blvd., Glendale, CA

Facility	Address	Distance-Direction	EDR ID	Database	Comments
ED-LIN AUTO BODY INC	3835 SAN FERNANDO RD	SW - 857 ft	M88	WIP	Historical site
BARTENDER TRAINING INSTITUTE	3843 SAN FERNANDO RD	SW - 859 ft	M89	WIP	Historical site
A.G.M. AUTO	3924 SAN FERNANDO RD	W - 861 ft	I90	WIP	Historical site
MODERN AUTO BODY GLENDALE	3829 SAN FERNANDO RD	SW - 863 ft	M91	RCRA-SQG	No RCRA violations reported
CLASSIC AUTO EXCHANGE	1707 S BRAND BLVD	S - 865 ft	N92	WIP	Historical site
ACE GRANITE INC.	3738 SAN FERNANDO RD	SSW - 884 ft	O94	WIP	Historical site
CERRITOS ELEMENTARY SCHOOL	120 EAST CERRITOS AVENUE	SSE - 901 ft	95	SCH	No action required for school investigation site as of 1999 - no contaminants found
				ENVIROSTOR	
SIR SPEEDY PRINT & COPY	3907 SAN FERNANDO RD	WSW - 911 ft	M96	WIP	Historical site
CALIFORNIA CAR WASH	3940 SAN FERNANDO RD	W - 918 ft	I97	LUST	Preliminary assessment underway for hydrocarbon impact to soil
				WIP	Historical site
			I98	HIST UST	Five gasoline and diesel USTs
				LUST	Case closed in 2000 for solvent or non-petroleum hydrocarbon impact to soil
SUPPOSE U DRIVE TRUCK RENTAL S	3809 SAN FERNANDO RD	SSW - 930 ft	O99	HIST UST	Ten gasoline, diesel, and waste oil USTs
				LUST	Case closed in 2005 for unreported impacts
				UST	Permitted under Glendale Fire Department
				WIP	Historical site
				SWEEPS UST	One 25000 gallon gasoline UST and one 1000 gallon waste oil UST
			O100	HIST UST	Ten gasoline, diesel, and waste oil USTs
A. A. BAKERS HARDWARE	3925 SAN FERNANDO RD	WSW - 932 ft	P101	WIP	Historical site
PRESTIGE STATIONS INC 513	3941 SAN FERNANDO	W - 944 ft	P102	HIST UST	Two 10000 gallon and one 8000 gallon gasoline USTs
ARCO #0051 (FORMER)			P103	CPS-SLIC	Case closed in 2014 for impact to groundwater
				LUST	Case closed in 1999 for gasoline impact to groundwater
				WIP	Historical site
				SWEEPS UST	Three 10000 gallon and one 8000 gallon gasoline USTs
				HIST CORTESE	No additional information provided
GLENDALE REPROGRAPHICS	3911 SAN FERNANDO RD	WSW - 950 ft	M104	WIP	Historical site

Table 1
EDR Government Database Summary Table
1401 S. Brand Blvd., Glendale, CA

Facility	Address	Distance-Direction	EDR ID	Database	Comments
CHURCH PRESS	3915 SAN FERNANDO ROAD	WSW - 954 ft	P105	RCRA-SQG	No RCRA violations reported
CVS PHARMACY #9787	3943 SAN FERNANDO RD	W - 962 ft	P106	RCRA-LQG	No RCRA violations reported
STEVE'S MUFFLER	1717 S BRAND BLVD	S - 0.19 mi	N117	WIP	Historical site
NISSAN TOYOTA SERVICE CENTER			N118	RCRA-SQG	No RCRA violations reported
ANGELS EXPRESS AUTO SERVICE			N119	WIP	Historical site
BLIND-MAN'S BUFF			N120	WIP	Historical site
NISSAN/TOYOTA SERVICE CENTER			N121	WIP	Historical site
BECKETT PUMPS	1620 CENTRAL AVE	SW - 0.2 mi	M123	WIP	Historical site
KAROL'S GENERAL GARAGE	1621 CENTRAL AVE	WSW - 0.2 mi	M124	WIP	Historical site
			M125	CA FID UST	Facility status listed as active
				SWEEPS UST	One 200 gallon waste oil UST
MODERN AUTO BODY	318 EL BONITO	SW - 0.2 mi	S126	WIP	Historical site
STAR FORD	3737 SAN FERNANDO ROAD	SSW - 0.2 mi	O127	RCRA-SQG	No RCRA violations reported
SBS	321 EL BONITO	SW - 0.2 mi	S128	WIP	Historical site
HUSKY INDUSTRIES	325 W CERRITOS AVE	SSW - 0.2 mi	S129	RCRA-SQG	No RCRA violations reported
			S129	WIP	Historical site
PALMER DISTRIBUTING	1622 CENTRAL AVE	SW - 0.2 mi	T130	WIP	Historical site
SAN FERNANDO & BRAZIL-GLENDALE	800' W SAN FERNANDO 800'S BRAZ	S - 0.21 mi	N133	WMUDS/SWAT	No additional information provided
W COAST MOTORCYCLES DBA HARLEY DAVIDSON	3721 SAN FERNANDO RD	S - 0.21 mi	O134	RCRA-SQG	No RCRA violations reported
SARKIS BALYAN	315 W CERRITOS	SSW - 0.21 mi	S135	WIP	Historical site
MAINTENANCE	8426 MANGO	W - 0.21 mi	V136	CA FID UST	Facility status listed as active
				WIP	Historical site
				SWEEPS UST	One 3000 gallon gasoline UST
LUXARY AUTO	1626 CENTRAL AVE	SW - 0.21 mi	T137	WIP	Historical site
PACIFIC MECHANICAL INDS INC	326 EL BONITO AVE	SW - 0.22 mi	S138	RCRA-SQG	No RCRA violations reported
VID FILM	1627 CENTRAL AVE	WSW - 0.22 mi	T139	WIP	Historical site
CONTINENTAL HOSPITAL SUPPLY	320 W CERRITOS	SSW - 0.22 mi	W140	WIP	Historical site
KIMBALL CLEANERS/AMERICAN MOBILE SERVICES	1630 S CENTRAL AVE	SW - 0.22 mi	T143	DRYCLEANERS	Dry cleaning equipment using PCE - inactive
			T144	DRYCLEANERS	
			T145	RCRA NonGen / NLR	No RCRA violations reported
NEWS TYPE SVC INC	1506 GARDENA AVE	WSW - 0.23 mi	X146	RCRA-SQG	No RCRA violations reported

Table 1
EDR Government Database Summary Table
1401 S. Brand Blvd., Glendale, CA

Facility	Address	Distance-Direction	EDR ID	Database	Comments
				WIP	Historical site
TRANSMATIC	3710 SAN FERNANDO RD	S - 0.23 mi	Y147	WIP	Historical site
GLENDALE PROSTHETICS	1500 GARDENA	WSW - 0.23 mi	X151	WIP	Historical site
K & W SASABE ELECTRIC	1634 CENTRAL AVE	SW - 0.23 mi	T152	WIP	Historical site
SCREEN MOBIL	1502 GARDENA	WSW - 0.23 mi	X153	WIP	Historical site
GROUPO INDEPENDENCIA	3702 SAN FERNANDO RD	S - 0.23 mi	Y154	WIP	Historical site
WAREHOUSE	336 W CYPRESS ST	WNW - 0.23 mi	Z155	WIP	Historical site
HARLEY DAVIDSON OF GLENDALE	3717 SAN FERNANDO RD	S - 0.24 mi	Y156	RCRA NonGen / NLR	No RCRA violations reported
				WIP	Historical site
POBADA MFG.	324 W CERRITOS	SSW - 0.24 mi	W157	WIP	Historical site
J & D FOREIGN AUTO SERVICE	4011 SAN FERNANDO RD	WNW - 0.24 mi	V158	WIP	Historical site
GUARDIAN X RAY SERVICES	1422 GARDENA AVE	WSW - 0.24 mi	X159	RCRA-CESQG	No RCRA violations reported
				CPS-SLIC	Case closed in 2014 for impact to groundwater
				WIP	Backlog site
JOHN T. BILL & CO, INC.	4116 SAN FERNANDO RD	WNW - 0.24 mi	Z160	WIP	Historical site
LEONE'S FABRICATING	319 MIRA LOMA	SSW - 0.24 mi	W162	WIP	Historical site
CRYSTAL SONICS	1638 CENTRAL AVE	SW - 0.24 mi	T163	WIP	Historical site
PEAK AUTO BODY OF GLENDALE			T164	CERS HAZ WASTE	No violations noted
GLENDALE MACHINE & BALANCE	333 W CERRITOS	SSW - 0.24 mi	W166	WIP	Historical site
PALACE INTERNATIONAL FURNITURE	4013 SAN FERNANDO RD	W - 0.25 mi	V167	WIP	Historical site
Z & A SEWING CONTRACTORS	321 MIRA LOMA	SSW - 0.25 mi	W168	WIP	Historical site
PRUDENTIAL	1521 GARDENA	WSW - 0.25 mi	X169	WIP	Historical site
RUIZ INDUSTRIES	1513 GARDENA	WSW - 0.25 mi	X170	WIP	Historical site
Between 1/4 and 1/2 Mile - presumed presumed up-gradient					
MOBIL #11-K2H	1028 BRAND BLVD S	N - 0.39 mi	AA174	LUST	Case closed in 1996 for solvent or non-petroleum hydrocarbon impact to groundwater
				HIST CORTESE	No additional information provided

Table 1
EDR Government Database Summary Table
1401 S. Brand Blvd., Glendale, CA

Facility	Address	Distance-Direction	EDR ID	Database	Comments
PACIFIC AIRMOTIVE	926 S BRAND BLVD	N - 0.44 mi	AA175	SEMS-ARCHIVE	Not on the NPL
			AA176	ENVIROSTOR	Historical site referred to other agency in 1994 - No Further Action for DTSC
SHELL	1020 FLORENCE	NNW - 0.49 mi	182	HIST CORTESE	No additional information provided
Between 1/4 and 1/2 Mile - presumed presumed cross- or down-gradient					
VEGE KURL	4115 SAN FERNANDO RD.	WNW - 0.28 mi	Z171	CPS-SLIC	Case closed in 2014 for impact to groundwater
MERRY X-RAY CHEMICAL CORP.	340 MIRA LOMA	SSW - 0.3 mi	172	HWP	Historical, non-operating site
THRIFTY #013 (FORMER)	3680 SAN FERNANDO RD	SSE - 0.31 mi	173	LUST	Case closed in 2005 for gasoline impact to groundwater
				HIST CORTESE	No additional information provided
GLENDALE BUILDERS SUPPLY	4415 SAN FERNANDO	NW - 0.44 mi	AB177	LUST	Case closed in 1996 for diesel impact to soil
				HIST CORTESE	No additional information provided
			AB178	LUST	Case closed for diesel impact to soil
FRANCISCAN CERAMICS, INC.	2901 LOS FELIZ BOULEVARD	W - 0.46 mi	AC179	CPS-SLIC	Open, inactive site as of 2015
				DEED	Certified/operation and maintenance site with land use restrictions as of 1994 for metals impact to soil
				ENVIROSTOR	
				RESPONSE	
				Cortese	
				HIST CORTESE	No additional information provided
COSTCO WHOLESALE # 130			AC180	CPS-SLIC	TPH site
FRANCISCAN CERAMICS, INC.			AC181	HIST Cal-Sites	Certified/operation and maintenance site resulting from the manufacturing of stone, clay, and glass products
				CA BOND EXP. PLAN	Responsible party identified
PANKAJ INTERNATIONAL INC	3040 ROSSLYN ST	SSE - 0.49 mi	183	CPS-SLIC	Case closed in 2014 for impact to groundwater
Between 1/2 and 1 Mile - presumed presumed up-gradient					
PACIFIC EDISON SCHOOL	PACIFIC AVENUE/VINE STREET	NNW - 0.59 mi	185	SCH	School investigation site granted No Further Action in 2001 - no contaminants found
				ENVIROSTOR	
VACANT LOT	600 S BRAND BLVD	N - 0.74 mi	187	Notify 65	No additional information provided
CERRITOS ELEMENTARY	FOREST AVENUE	NE - 0.86 mi	188	SCH	School investigation site with no action required determined in 2000
				ENVIROSTOR	

Table 1
EDR Government Database Summary Table
1401 S. Brand Blvd., Glendale, CA

Facility	Address	Distance-Direction	EDR ID	Database	Comments
WILSHIRE PROPERTIES	4685 SAN FERNANDO ROAD WEST	NW - 0.88 mi	189	HIST Cal-Sites	Certified as having been remedied satisfactorily under DTSC oversight
				ENVIROSTOR	Certified state response site for metals and TPH impact to soil and soil vapor
				RESPONSE	
Between 1/2 and 1 Mile - presumed presumed cross- or down-gradient					
ALLAN CO	540 W CHEVY CHASE DR	NW - 0.57 mi	184	ENVIROSTOR	Tiered permit facility referred to other agency
MCBRIDE CHEMICAL	4215 WILLIMET AVE	WNW - 0.64 mi	186	ENVIROSTOR	Historical site granted No Further Action in 1986 - no contaminants founds
NELSON NAME PLATE CO	3191 CASITAS AVENUE	SSE - 0.94 mi	190	CORRACTS	Facility assigned medium corrective action priority
				ENVIROSTOR	Tiered permit facility referred to other agency
				HWP	Historical, non-operating facility
EXCELLO PLATING CO	4057 GOODWIN AVE.	NW - 0.99 mi	191	ENVIROSTOR	Tiered permit facility referred to RWQCB

UST = Underground Storage Tank
RCRA = Resource Conservation and Recovery Act
NPL = National Priority List
PCE = Perchlorethylene
TPH = Total Petroleum Hydrocarbons

Figures

Figure 1 - Subject Property Location Map

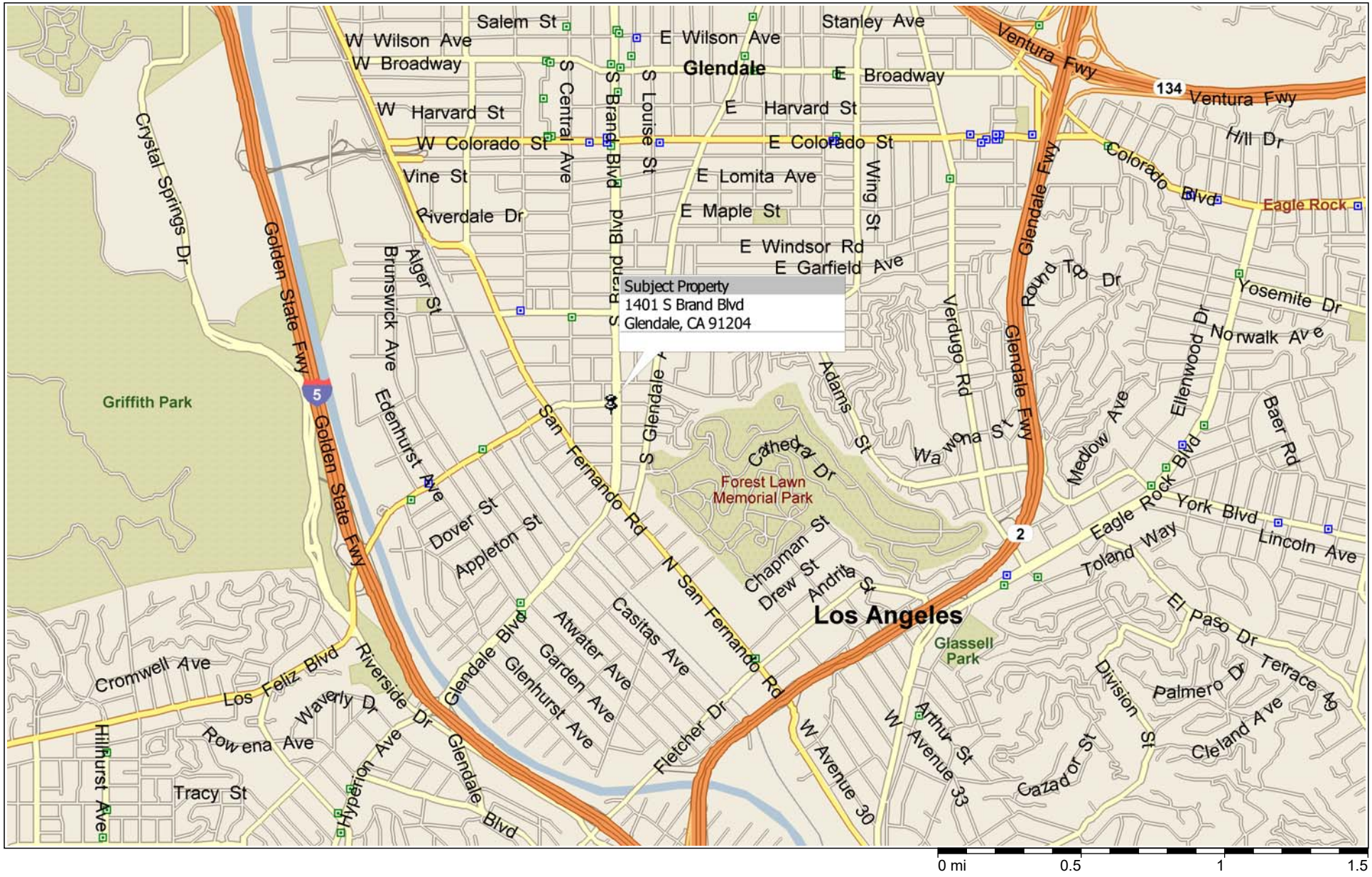

Copyright © and (P) 1988–2006 Microsoft Corporation and/or its suppliers. All rights reserved. http://www.microsoft.com/streets/
Portions © 1990–2006 InstallShield Software Corporation. All rights reserved. Certain mapping and direction data © 2005 NAVTEQ. All rights reserved. The Data for areas of Canada includes information taken with permission from Canadian authorities, including: © Her Majesty the Queen in Right of Canada, © Queen's Printer for Ontario. NAVTEQ and NAVTEQ ON BOARD are trademarks of NAVTEQ. © 2005 Tele Atlas North America, Inc. All rights reserved. Tele Atlas and Tele Atlas North America are trademarks of Tele Atlas, Inc.

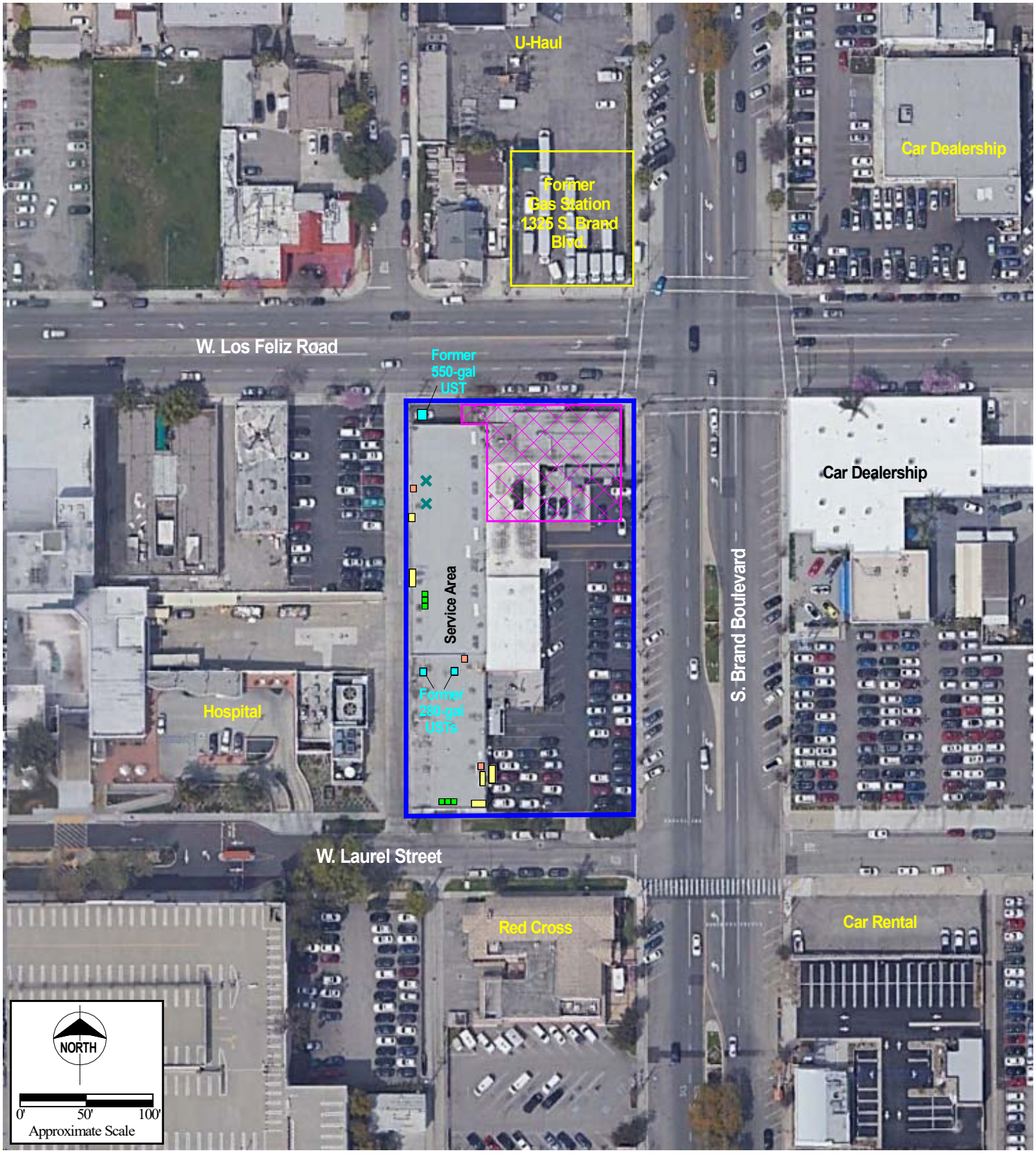

Figure 2
Subject Property Vicinity Map

1401 S. Brand Blvd.
Glendale, CA 91204

Legend

- Approximate Subject Property Boundary
- Planned Renovation Area
- 3-Compartment Clarifier
- Former UST (not all historic locations known)
- AST Locations
- Parts Cleaning Locations
- In-ground Hoist (not all historic locations known)

Waterstone Environmental, Inc.
2936 East Coronado Street
Anaheim, California 92806

Drafted By: HLF	Project No.: 19-108
Approved By: NB	Date: 4-26-2019

Appendix A

Environmental Professional Resume

Nancy A. Beresky, P.G., C.E.M.

Managing Principal Hydrogeologist

Waterstone Environmental, Inc.

Ms. Nancy Beresky is licensed in the State of California as a Professional Geologist and in the State of Nevada as a Certified Environmental Manager and has been actively engaged in the practice of geology and hydrogeology for 39 years. In the past 29 years as a hydrogeologist in the environmental field, Ms. Beresky's expert services have been sought by her clients based on her innovative use of science to address environmental issues leading to regulatory agency closure. Ms. Beresky has performed many of her environmental investigations and closures for real estate transactions or litigated matters with accelerated timelines demanded by escrow, re-development schedules, and/or court-mandated deadlines.

Since 1978, as fossil fuels geologist and environmental hydrogeologist, Ms. Beresky has performed data evaluation and summary, and has prepared recommendations for necessary work including the calculation of associated costs and timelines. Using her special and long-term expertise in the comprehensive evaluation of geologic and chemical data, Ms. Beresky's specialty area is to provide multiple lines of strong, scientifically-supported rationale to cost-effectively address or remediate environmental issues, procure agency closure for her clients, and reduce future liability to the property owner, tenant, or buyer.

Ms. Beresky is responsible for reviewing site data, designing site assessment and remediation plans, preparing work scopes, calculating associated costs, and managing this work with budgets ranging from the low thousands to multi-millions of dollars. These projects include the site assessment, remediation and site closure of properties with soil, soil vapor, and groundwater impacted by chemical compounds associated with a variety of brownfields sites including oil fields, industrial manufacturing sites, landfills, and commercial properties including those with underground storage tanks, dry cleaning operations, and a variety of other uses where chemicals are a current or past part of onsite operations.

Ms. Beresky is an experienced expert witness with both deposition and jury trial testimony experience. She has been retained by numerous law firms to provide technical support for mediations, settlement conferences, and/or trials on sites with existing environmental impact where disputes exist regarding responsibility, cost, or other legal concerns. She is experienced in preparation of declarations and expert reports and has worked with other experts to prepare them for mediation and/or trial testimony.

Ms. Beresky has experience in closing sites that are overseen through local, state, or federal agencies and programs and has successfully performed investigation, remediation and site closure work in compliance with National Contingency Plan and Polanco Act requirements for cost recovery.

Education

- B.S., Geology, University of Illinois, Urbana, IL, 1977
- Graduate Coursework in Geology, University of Illinois, Urbana, IL, 1978-1980

Specialized Training and Certifications

- Professional Geologist, State of California #7965
- Certified Environmental Manager, State of Nevada #1908
- American Institute of Professional Geologists, Certified Professional Geologist #6653
- OSHA 40-HR and 8-hr HAZWOPER Training, 1990 and annual refresher

Technical and Professional Capabilities

- Phase II and Facility Investigation
- Soil and Groundwater Remediation
- Vapor Intrusion Mitigation
- Expert Witness Testimony
- Litigation Support
- Risk-Based Agency Closures
- Brownfield Cleanup and Closure
- Calculation of Remediation Costs
- Regulatory Agency Closure Negotiation
- RCRA Closure Plans
- Phase I Environmental Assessments
- Property Evaluations for Due Diligence
- Accelerated Phase II Site Investigation
- Underground Storage Tank and Clarifier Removals
- Site Decommissioning
- Free Product Recovery
- Remedial Action, Corrective Action, and Removal Action Workplans
- Groundwater Monitoring Reports
- Soils Management Plans
- Supervision of Risk Assessment for Cleanup Level Calculation and Remediation Confirmation/Site Closures
- Supervision of Fate and Transport Modeling as Rationale for Closure
- Environmental Closure Reports
- Site Decommissioning Reports
- Staff Training
- Project Management

Key Projects and Experience

Litigation Support and Expert Witness

- Ms. Beresky was retained as the litigation support hydrogeologist for a lawsuit brought by the USA against an aerospace company that caused a 2-mile long plume of TCE that contaminated residential drinking water and threatens a major US waterway. Ms. Beresky was responsible for the evaluation of groundwater flow direction at different historical times within complex subsurface geological conditions, as well as evaluating plume movement and geometry at different times during the 28-year timeframe since TCE plume discovery.

- Ms. Beresky was retained by counsel to evaluate a newly acquired property. Ms. Beresky prepared an Environmental Summary Report providing an analysis of all available historical data, the results of a site inspection, and the data from prior environmental assessments in a summary that evaluated potential source areas and the environmental investigation performed in each potential source area. This evaluation led to the identification of numerous source areas including vapor degreasers that used PCE from 1950 to the 1980's. Providing counsel with the requisite information in a report, the prior owner was compelled to take responsibility for contamination left in place more than 20 years ago and is currently cleaning up the site.

- At the request of counsel, Ms. Beresky was retained to evaluate a dry cleaner facility within a Superfund Area and communicate with EPA regarding recent EPA sampling results indicating PCE impact in the area and in indoor air. Ms. Beresky designed a plan for mitigation that included a change in the heating and air conditioning system that allowed for continued tenant use of the space until remediation is performed. Ms. Beresky's plan was implemented with the concurrence of EPA.

- Ms. Beresky was retained as the expert witness in a case where a new owner plaintiff brought suit against the former owner (defendant) for delaying remediation of their purchased site for over 10 years. Ms. Beresky was tasked with summarizing all data, critiquing the remediation performed to date, and providing an expert report that indicated the responsible party was unnecessarily extending the process. Ms. Beresky testified on the new owner's behalf during a hearing.

- Ms. Beresky provided expert witness deposition and jury trial testimony for a confidential property owner/developer. Ms. Beresky's responsibilities included managing a team of Waterstone professionals in the assessment and definition of soil and groundwater contamination at a 600-acre commercial/light industrial park by releases of jet fuel, leaded gasoline, unleaded gasoline, and various refinery intermediates. Possible sources included two pipeline corridors running through the property and an adjacent oil refinery. The study of the property revealed six groundwater plumes which were commingled in various locations on the property with various chemicals. Ms. Beresky was responsible for reviewing existing site characterization data produced by a variety of consultants for various industrial park tenants, integrating all site characterization data into a single database, developing and implementing an expedited sampling program which allowed for determination of the extent of contamination and an allocation to the responsible parties. In addition, Ms. Beresky was responsible for preparing and defending in court a model of the hydrogeology of the area and the potential transport pathways that contamination followed to create groundwater plumes. Based on the testimony of an expert team that included Ms. Beresky's testimony, the defendant, in a two-month jury trial, was found to be responsible for contamination on the plaintiff's site.

- Ms. Beresky was retained to provide expert witness services for a private property owner in a lawsuit involving damages from the past use of underground storage tanks on the property. Ms. Beresky was responsible for the characterization of the site, the evaluation of potential impact from the tanks during the previous 10-year timeframe, and the interpretation of data and calculation of potential damages.

- Ms. Beresky was retained as an expert and testified in a jury trial regarding the potential yield of an aquifer desired to be used for agricultural irrigation that was heavily impacted by historical neighboring industrial use. Ms. Beresky explained hydrogeological principles to the jury and testified that the aquifer had sufficient yield to provide irrigation for crops.

Remediation and Site Closure under the California Regional Water Quality Control Board

- Ms. Beresky prepared a Site Conceptual Model for the RWQCB and EPA demonstrating that PCE issues on the west side of a planned residential development originated from offsite as previously concluded by a groundwater study from 10 years prior. EPA and RWQCB concurred with the conclusions and wrote a groundwater closure letter indicating that the property developer had no further responsibilities for chlorinated solvents on the property that were determined to originate from an offsite Superfund site over a mile upgradient.

- Ms. Beresky successfully worked with the RWQCB to remediate a property contaminated with diesel fuel and performed expedited cleanup of free phase product to the extent that it allowed the property to be sold to a developer. She provided plans to RWQCB to remediate the remaining thin layer of diesel during excavation of site required by the underground parking structure installation. The plan was approved and the site is now redeveloped.

- Ms. Beresky designed a sampling plan to characterize lateral and vertical extent of chemically-affected soil, vapor, and groundwater for a former paint factory. Ms. Beresky's sampling plan defined subsurface impact from over 60 aboveground and 12 underground tanks and hundreds of linear feet of underground product piping. Prior to site characterization, she conducted a meeting with the executive officer of the Los Angeles Region of the Regional Water Quality Control Board to set-up a six month deadline for receipt of a closure letter. All work performed onsite was completed with verbal approval of the RWQCB during several interim meetings. Responsible for the complete

site characterization, remediation, risk assessment, and negotiation for final steps to closure within six months. This met a deadline mandated by the client for listing the property for sale.

- Designed Phase II sampling to evaluate potential environmental issues identified during the Phase I assessment of a 144- property portfolio. Sixteen of the 144 sites were required to be evaluated through subsurface soil and/or groundwater sampling. Designed a sampling plan for all sites which were former paint stores with underground storage tanks. Field work indicated impact at seven of the sites. Performed requisite sampling and negotiated closure with North Coast and Los Angeles Regional Water Quality Control Board (RWQCB), Arizona Department of Environmental Quality, and several city and county Fire Departments for closure of all sites on an accelerated schedule to facilitate the group liquidation of the 144 property portfolio.

Remediation and Site Closure under Local Certified Unified Program Agencies (CUPAs)

- Project Manager for a client who purchased a strip mall with an active dry cleaner. Performed soil sampling and vapor sampling indicating that the tenant should be removed to prevent health issues. Performed extensive Phase II sampling to evaluate a large soil vapor plume and also performed soil remediation to reduce contaminant mass. Worked with counsel to prepare documents indicating costs associated with environmental damages in a suit brought against the former dry cleaner by the new owner. Design vapor extraction system to install beneath building during redevelopment into a large cafeteria/lounge area supporting a nearby school.

- Project Manager and Principal-In-Charge of the feasibility study, site characterization, risk assessment, remedial action planning, and remediation of a 54-acre oil field property for a southern California city and other parties including the oil production company and the home builder. Responsible for estimating remediation costs and schedule, designing, costing, and performing soil, soil vapor, and groundwater assessment activities and preparation of a Remedial Action Plan. Ms. Beresky then supervised and participated in field work over 70 days in the field to remediate by excavation over 60 areas of impacted soil by crude oil and lead from the use of shredded automotive battery casings as concrete base (a common practice in the 1960's and 70's), Some of the excavations were as large as 140 feet by 140 feet and 30 feet in depth. Over 76,000 tons (2500 trucks) of hydrocarbon-impacted soil was removed from the site. Using laboratory analysis results for over 2000 confirmation samples, Ms. Beresky prepared the databases for and oversaw the preparation of 12 risk assessments that covered the entire 54 acres to evaluate confirmation sample results and confirm that remaining soil left onsite meets risk parameters for residential redevelopment. Prior to project implementation, the RWQCB confirmed that the CUPA could provide regulatory oversight on this project and closure was received following the issuance of a closure report less than 2 years following completion of Phase II activities. The property is currently being developed with homes and town homes with some homeowners residing in completed residences that have been on the site for several years.

- As Project Manager for a Southern California-based oil production company, designed a Phase II investigation, supervised risk assessment activities, prepared a remedial action plan and implemented that plan to remove 1100 cubic yards of soil from a site where oil production activities had been performed since the 1920's. First sampling through final closure report was performed in less than 3 months to meet a client-mandated deadline for marketing the property. Risk assessment was used to demonstrate that residual chemicals remaining onsite after remediation did not present an issue for residential re-development of the property.

Remediation and Site Closure under California Department of Toxic Substances Control

- Project Manager and Principal-In-Charge of the feasibility study, site characterization, risk assessment, remedial action planning, and remediation of two small town lots that had been used by a drum recycler in the 1970's. Chemicals involved included chlorinated solvents, metals, hydrocarbons, and others. All work was performed in compliance with the National Contingency Plan for the purposes of cost recovery under the Polanco Act. Ms. Beresky was responsible for preparation of a schedule to be used in a negotiated "Environmental Oversight Agreement' with the State of California EPA Department of Toxic Substances Control. Responsible for estimating remediation costs and schedule, designing and costing Phase II, remediation, and risk assessment activities, remedial action planning, agency negotiation, and performing cleanup and risk assessment of confirmation samples for approximately 80 chemicals impacting soil to a depth of about 30 feet. Eleven different waste streams were identified during remediation planning some of which constituted RCRA hazardous waste. Ms. Beresky designed an excavation and site staging plan that allowed for separation of all the waste streams which ranged from non-hazardous to several categories of RCRA hazardous waste requiring various treatments. The remediation was completed in 4 months in the field and approximately 28,000 tons of impacted soil was removed. The DTSC issued closure for the site following backfill activities.

- As Project Manager, prepared and implemented a Removal Action at a storm water collection pond located at a tire-to-energy generation plant where a tire fire destroyed several million automobile and heavy equipment tires. The storm water pond became the primary collection point for thousands of tons of sludge originating from the burned/melted tires and fire fighting chemicals. The project involved the review of the environmental damage the fire had caused and the identification of the major source of potential contamination to groundwater. This project was overseen by the Department of Toxic Substances Control (lead agency), State of California Attorney General, the Regional Water Quality Control Board, and the Integrated Waste Management Board. Ms. Beresky was responsible for preparing a Characterization Plan and Removal Action Workplan that was compliant with the National Contingency Plan and interfacing with all oversight agencies to remove 7,000 tons of sludge material from the collection pond. A large number of confirmation sample analysis results were coordinated to ensure compliance with very low cleanup levels. Ms. Beresky supervised all aspects of the project including characterization sampling, the removal action, confirmation sampling, data interpretation, compliance, and validation and preparation of the final report which was approved by the oversight agencies.

- As Project Manager, characterized lateral and vertical extent of chemically-affected soil that was caused by previous site use of the former owner. Negotiated with the California EPA, Department of Toxic Substances Control (DTSC) to enter its Voluntary Cleanup Program. Upon completion of site characterization activities and risk assessment, a closure letter was procured from the DTSC as one of the first sites closed under its Voluntary Cleanup Program in 12 days using the mayor's office from that city to intervene with DTSC to accelerate its timeline.

- As Project Manager, supervised and oversaw site investigation for a facility which mixed and formulated electroplating solutions. Identified 18 areas of the site impacted with heavy metals and solvents. Oversaw fast-track remediation of soil, which consisted of excavation, transportation, and disposal of several thousand cubic yards. Project responsibilities included negotiating with regulatory agencies for property transaction and facility closure, and overseeing general building decontamination activities, including concrete shot blasting and vacuuming of metal-contaminated dust throughout the facility. Entered the facility into the DTSC Voluntary Cleanup Program. Prepared one report for the site consisting of results of Phase I assessment, Phase II sampling,

remediation, risk assessment, and closure/decontamination activities. A closure letter was received in 2 months, meeting the client's deadline for return of the property to the owners following its tenancy of the site.

Phase I Environmental Assessment and Due Diligence Services

- Performed and supervised hundreds of Phase I Environmental Assessments to assess environmental issues prior to a client's purchase of a property. Knowledgeable about all aspects of ASTM and AAI-compliant Phase I reports. Have supported prospective purchasers by preparing cost estimates for closure of existing environmental issues to use in price negotiations.

- For a major independent oil company, have performed due diligence to assess environmental issues for oil producing property portfolios with values in the $1,000,000,000+ category. Due to strict confidentiality requirements, these assessments were performed entirely via internet research to understand potential environmental liabilities and issues that could be large enough to trigger pre-negotiated deductibles for environmental restoration costs.

- As Project Manager for a banking institution, provided Phase II sampling and site closure (or timelines for site closure) for properties in a 30-day escrow timeline situation. Performed Phase II investigations including soil vapor survey, geophysical survey, soil and groundwater sampling, and risk assessment on several properties leading to the issuance of closure letters for the sites. The work performed in the 30-day timeline allowed escrow to be closed on schedule.

- As Project Manager for a Southern California-based oil company, prepared a Phase I Environmental Assessment and designed and implemented Phase II sampling on a 33 acre parcel where gas plant operations, oil production, and crude oil storage have been performed since 1902. The purpose of this work was to prepare the property for sale to a home builder for residential development. Completed Phase II activities for 14 areas of concern on the property and received a letter that Phase II activities were complete from the Orange County Health Care Agency. Prepared a remedial action plan subsequently approved by the agency. Prepared remediation cost calculations for the purposes of procuring environmental cost cap insurance.

- For a major oil company client's purchase of existing facilities, designed and implemented a Phase II investigation for the purpose of preparing a rough order-of-magnitude remediation cost estimate for 14 separate oil field facilities (including 4 offshore islands with 400+ oil wells each). Ms. Beresky managed the Phase II investigation, performed calculation of remediation costs, and prepared the final report within a 4-week timeframe to meet the client's required escrow deadline.

- For a major land developer, designed Phase II sampling to close potential environmental issues at a former oil production site in Goleta. The site included 42 mud pits/sumps, 23 oil wells, 84 aboveground tanks, subsurface pipelines, and a processing plant used to refine crude oil. Sampling and agency interaction was designed to prepare the former oil field site for the building of residential homes on portions of the site. Former oil field features for the site, currently in use as a golf course, were identified from aerial photographs dating back to 1929 and other data supplied by the former operator.

- Have negotiated the issuance of "comfort" letters for sites which appear to be impacted by neighboring properties by the Los Angeles, Santa Ana, and San Diego Regional Water Quality Control Boards. The "comfort" letters indicate that the agency is aware of a potential problem in the area, is aware of the potential source of the problem and acknowledges that a new site owner would

not be held responsible for the problem. Have negotiated language for these letters which is pre-approved by the buyer and seller. These letters have been used with great success to complete stalled negotiations for sale of a property with potential impact from a neighboring site.

RCRA Requirements and Waste Management

- Ms. Beresky provides consulting to a potentially responsible party in a Superfund case and has guided the family-owned business for several years. Ms. Beresky performed the work to close a RCRA Fixed-Treatment Unit so the family's defunct business could rent out its building. Ms. Beresky continues to advise the family regarding the Superfund process and is working with counsel to guide the family through the steps and responsibilities of PRPs in Superfund cases. Ms. Beresky provided instrumental communications with the DTSC so that the family could move forward with its environmental responsibilities at a rate that was consistent with their financial resources.

- Have prepared closure plans for treatment, storage, disposal (TSD) facilities compliant with the requirements of 40 C.F.R.§264 —Standards For Owners and Operators of Hazardous Waste Treatment, Storage, and Disposal Facilities, Subpart G—Closure And Post-Closure. Have used existing data and designed sampling plans to identify Solid Waste Management Units (SWMUs) and Areas of Concern (AOCs).

- Project Manager and Principal-in-Charge for the remedial investigation, site characterization, risk assessment and remedial action planning of a 5-acre former gun range for a local municipality. The facility had operated at the site for 30 years. Soils were found to be impacted with RCRA hazardous levels of lead up to a depth of 12 feet. Telephone poles coated with coal-tar were used as a backstop and are also targeted for remediation. Ms. Beresky was responsible for review and critique of prior site characterization and remediation estimates prepared by others, estimating volume and remediation costs for excavation and disposal of lead-impacted soils, preparation of a remedial action plan and agency negotiation. Site remediation and final risk assessment are pending. Following cleanup, the property is slated for redevelopment as parks and open space.

Agency Negotiation

- Routinely work with local and state agencies to negotiate cleanup levels, scope of work, and closure requirements. Have good working relationships with personnel at most Southern California CUPA and Health Agencies as well as Fire Departments and Regional Water Quality Control Board and Department of Toxic Substances Control office.

- Ms. Beresky negotiated with the RWQCB when it became involved in a project it had last opined on 12 years earlier. RWQCB involvement at the late date was potentially disruptive to the ongoing 54-acre redevelopment project of over 500 residential units. Although the RWQCB had opined 12 years earlier that groundwater was not an issue for this site, its re-involvement stemmed from the spread of a groundwater plume from a Superfund site over 2 miles to the north. Ms. Beresky was able to propose a small scope of work and research on the Superfund site that allowed groundwater issues to be successfully closed and the re-development to continue uninterrupted by this issue.

- As Project Manager for a property held in trust in Orange County, provided environmental consulting oversight for the closure of environmental issues on a property leased by a tenant that had impacted the site with petroleum hydrocarbon chemicals. Met with the Santa Ana Region of the Regional Water Quality Control Board to discuss issues which led to the RWQCB issuing an order that the tenant perform additional sampling. After evaluation of the additional sampling indicating that

groundwater impact was caused by an upgradient neighbor, negotiated with the RWQCB to issue a "comfort" letter for groundwater issues. This letter was then used by the client to provide a full-value property for potential sale to a new owner.

Publications

Wald, D. 2002: *The Benefits of Recent Federal Brownfield Legislation: A Developer's Current Perspective;* prepared for D. Wald for December 2002 issue *Commercial Investment Real Estate* magazine.

Beresky, N.; 2002: *Converting Oilfields to Residential/Commercial Properties and Associated Environmental Concerns* presented at and published in program for National Association of Land and Title Analysts (NALTA) National Conference, Lake Tahoe, CA; October 2002

Schmidt, C.E., Nancy Beresky, Steve Hoyt, "*Subsurface Flux Technology Used for Site Assessment*," Paper No. 68, Air and Waste Management Association Symposium on Air Quality Measurement Methods and Technology, San Francisco, California, November 13-15, 2002.

Schmidt, C.E., Nancy Beresky, Steve Hoyt, and Jeff Dagdigian, "*Differentiating Multiple Sources of Subsurface Contamination by Similar Petroleum Products- Air Pathway Analysis Used in Conjunction with Routine Multimedia Site Assessment Technologies*," Paper No. 42785, 95th Annual Meeting of the Air and Waste Management Association, Baltimore, MD, June, 2002.

Stewart, E; Berger, T.; Beresky, N.; 1992: *Service Station Remedial Investigations: An Aggressive Assessment Approach,* in "Groundwater Management, Book 13 of the Series, Proceedings of the Focus Conference on Eastern Regional Groundwater Issues."

Ehleringer, B.; Acore, C.; Beresky, N.; Bubier, T., 1992: *Recovery of a Floating Hydrocarbon Plume Without Groundwater Withdrawal: A Pilot Study Utilizing Daily Tidal Fluctuations to Promote Free Product Recovery*; "Proceedings of the 1992 Hydrocarbon Contaminated Soils and Groundwater Conference" produced by the Associate for the Environmental Health of Soils and published in 1993 by Lewis Publications.

Heather Fields

Senior Environmental Scientist

Waterstone Environmental, Inc.

Ms. Fields is a Senior Environmental Scientist at Waterstone Environmental, and has been involved in the environmental industry since joining Waterstone in 2007. Her primary responsibilities include managing and performing environmental site assessments, including Phase I and Phase II investigations, as well as management of remediation projects. Her work has been conducted for numerous commercial and industrial properties, local school districts, and the private sector. The majority of her assignments have been preparing and implementing workplans for soil, soil vapor and groundwater sampling and remediation, and completing Phase II Environmental Assessment and Groundwater Monitoring reports.

Ms. Fields is experienced in pre-field planning of numerous types of investigation activities, including preparing sampling and remediation workplans, project proposals and budgets, preparation and coordination for fieldwork activities, working with laboratories performing analytical testing, and coordination with drilling and construction subcontractors. Ms. Fields has experience involving soil sampling, groundwater monitoring well installation and sampling, soil vapor well installation and sampling, and supervision of an assortment of crews in relation to hand augering, grading oversight, hollow stem drill rigs, direct push drill rigs, and Cone Penetrometer (CPT) units. In addition to implementing the scope of work, Ms. Fields is experienced in data management and evaluation, preparation of geologic soil borings, report preparation, interpretation of regulatory framework, and litigation support.

Education

- B.S. Earth Sciences, Minor in Environmental Studies, Cal Poly, San Luis Obispo, CA, 2006, graduated *summa cum laude*.
- Environmental Management Certificate, University of California-Irvine, Irvine, CA, 2009.

Specialized Training and Certifications

- OSHA 40-HR HAZWOPER Training, 2007-Current
- First Aid Training, 2007-Current
- 40-HR AHERA Supervisor Training, 2008-Current

Capabilities

- Environmental Site Assessments (Phase I/Phase II)
- Groundwater Well Installation and Sampling
- Soil Vapor Well Installation and Sampling
- Field Operations and Management
- Supervision of Direct Push, Hollow Stem Auger and Cone Penetrometer (CPT) Rigs
- Soil Remediation Oversight and Sampling
- Groundwater Remediation and O&M

- High-Vacuum Dual Phase Extraction (HVDPE) System Oversight
- Hazardous Waste Management and Disposal Profiling
- Phase I, Phase II, Remedial Action Workplan and Remedial Action Completion Report Preparation
- Regulatory Research and Guidance
- Computer Aided Drafting and Modeling Programs
- Data Management and Processing
- Litigation Support

Key Projects and Experience

Fieldwork Capabilities and Supervision

- Ms. Fields has supervised and participated in a variety of field work activities, including multiple Phase II Environmental Site Assessments for soil contamination on commercial and undeveloped parcels throughout Southern California. Phase II work has included soil sampling for volatile organic compounds, metals, total petroleum hydrocarbons, pesticides, and polychlorinated biphenyls, among other chemicals. During each soil sampling activity, she was responsible for ensuring proper collection and handling of samples, monitoring health and safety for herself and subcontractors, classifying and logging soil samples, and making decisions for additional sampling at each field location. Several aspects of field work have included utility clearance, management of hollow stem auger and direct push drilling contractors, and sample collection specific to the chemicals of concern.
- Ms. Fields has performed oversight activities in association with groundwater remediation and groundwater sampling for both discrete and quarterly groundwater monitoring. Ms. Fields has supervised single and multi-nested groundwater well installation and well development activities. Ms. Fields has overseen and collected groundwater samples for quarterly groundwater monitoring reporting at a variety of locations throughout Southern California, including using low-flow sampling techniques. Her duties have included operation of ozone injection, pump and treat, and dual phase extraction remediation systems for which she collected samples, measured groundwater conditions, performed system maintenance, and collaborated with subcontractors and the project manager to optimize the remediation system.
- Ms. Fields is experienced in performing soil vapor surveys in accordance with the *Interim Guidance for Active Soil Gas Investigation* (February 25, 1997) and the DTSC/LARWQCB *Advisory for Active Soil Gas Investigations* (April 2012) for soil vapor well installations and sampling. She has completed numerous soil vapor surveys under these guidelines for both volatile organic compounds and methane, and has assisted clients in comprehending and executing the installation and sampling of soil vapor wells.
- Prior to soil and/or groundwater sampling, Ms. Fields has prepared subcontracts, marked borings, arranged for subsurface utility clearance, and coordinated with laboratories for analysis of soil and/or groundwater samples.
- Ms. Fields has managed large scale soil remediation projects, which included the oversight of multiple crews conducting excavation using excavators and large diameter

auger equipment, and which included shoring installation and daily slurry backfilling. Ms. Fields has additionally overseen large scale soil grading projects for the purpose of identifying and remediating environmental concerns that were previously unidentified.

- Ms. Fields has successfully exhibited the ability to supervise multiple subcontractors and project team members, uphold a good repertoire with the local communities, and confidently interact with lead agencies while performing project tasks to completion in a timely manner. Her professional relationship and open line of communication with the facility owners and operators has helped increase the trust and confidence the client has in Waterstone Environmental.

Environmental Site Assessments

- Ms. Fields has conducted Phase I site assessments both within California and in other states for a variety of clients, including banks, land development companies, and the Los Angeles Unified School District. Each of these projects required arranging site visits with representatives of the property, visual assessment of the property, research of the potential environmental concerns at the property and adjacent properties at local agencies, conducting file reviews, performing interviews with site contacts, review of aerial photographs and historical maps, and completing a report that summarized the potential for environmental impact to the property.

Litigation Support

- Ms. Fields has worked on several expert witness testimony presentations for litigation cases nationwide. She was responsible for preparation of exhibits for trial and expert reports, database management and analysis, document management and review, expert report preparation, and overseeing the production of presentation materials for expert witness testimony. She has been involved in litigation projects based in California and Federal courts for properties including oil refineries, nuclear facilities, and large parcels slated for development.
- Ms. Fields has been involved in the implementation of innovative modeling techniques used for determining cost allocation over time for historic releases in an oil field to be used in assessing future site remediation efforts during specific insurance policy periods.

Health and Safety

- Ms. Fields has prepared numerous Health and Safety Plans for various Phase II sampling and remediation projects. Ms. Fields has been the Health and Safety Officer on numerous job sites throughout the region.
- Ms. Fields has been involved with carrying out the monitoring and notification responsibilities associated with the Air Quality Management District (AQMD) Rule 1166 for air monitoring of Volatile Organic Compounds at multiple large excavation sites in the South Coast AQMD area. She has been responsible for preparing all necessary field documentation for agency representatives. She has written and submitted status reports and the necessary permit amendments as project situations change.

Appendix B

User Questionnaire

Waterstone Environmental, Inc.

Phase I Environmental Site Assessment (ESA)

ASTM E 1527-13 User Questionnaire

Phase I ESA Site Address 1401 S. Brand Blvd., Glendale CA

Signature of Representative: Bart N Hutchinson

Name of Representative: Bart N. Hutchinson (Please print) **Company:** Rim Rock Investments, LLC (Please print)

In order to qualify for one of the *Landowner Liability Protections (LLPs)* offered by the Small Business Liability Relief and Brownfields Revitalization Act of 2002 (the *"Brownfields Amendments"*), the *user* must provide the following information (if available) to the *environmental professional.* Failure to provide this information could result in a determination that *"all appropriate inquiry"* is not complete.

(1.) Environmental cleanup liens that are filed or recorded against the site (40 CFR 312.25). Are you aware of any environmental cleanup liens against the *property* that are filed or recorded under federal, tribal, state or local law?

NO

(2.) Activity and land use limitations (AULs) that are in place on the site or that have been filed or recorded in a registry (40 CFR 312.26). Are you aware of any AULs, such as *engineering controls,* land use restrictions or *institutional controls* that are in place at the site and/or have been filed or recorded in a registry under federal, tribal, state or local law?

NO

(3.) Specialized knowledge or experience of the person seeking to qualify for the LLP (40 CFR 312.28). As the *user* of this *ESA* do you have any specialized knowledge or experience related to the *property* or nearby properties? For example, are you involved in the same line of business as the current or former *occupants* of the *property* or an adjoining *property* so that you would have specialized knowledge of the chemicals and processes used by this type of business?

NO

Waterstone Environmental, Inc.

Phase I Environmental Site Assessment (ESA)

ASTM E 1527-13 User Questionnaire

Phase I ESA Site Address 1401 S. Brand Blvd., Glendale CA

(4.) Relationship of the purchase price to the fair market value of the *property* if it were not contaminated (40 CFR 312.29). Does the purchase price being paid for this *property* reasonably reflect the fair market value of the *property*? If you conclude that there is a difference, have you considered whether the lower purchase price is because contamination is known or believed to be present at the *property*?

N/A

(5.) Commonly known or *reasonably ascertainable* information about the *property* (40 CFR 312.30). Are you aware of commonly known or *reasonably ascertainable* information about the *property* that would help the *environmental professional* to identify conditions indicative of releases or threatened releases? For example, as *user*,

(a.) Do you know the past uses of the *property*?

Yes

(b.) Do you know of specific chemicals that are present or once were present at the *property*?

NO

(c.) Do you know of spills or other chemical releases that have taken place at the *property*?

NO

(d.) Do you know of any environmental cleanups that have taken place at the *property*?

NO

(6.) The degree of obviousness of the presence of likely presence of contamination at the *property*, and the ability to detect the contamination by appropriate investigation (40 CFR 312.31). As the *user* of this *ESA*, based on your knowledge and experience related to the *property* are there any *obvious* indicators that point to the presence or likely presence of contamination at the *property*?

NO

Appendix C

Lien Report

ENVIRONMENTAL LIEN AND AUL REPORT

Order # 79-99046-47

1401 S. BRAND BLVD.
GLENDALE, CA 91204

Completed 04/12/2019
Effective 04/03/2019

AFX RESEARCH, LLC

A Quarter-Century of Title Document Research Expertise

999 Monterey St. Suite 380, San Luis Obispo, CA 93401

(877) 848-5337 / www.afxllc.com

ENVIRONMENTAL LIEN AND AUL REPORT

Order # 79-99046-47 | Completed 04/12/2019 | Effective: 04/03/2019

SOURCES SEARCHED

Source 1:	LOS ANGELES COUNTY RECORDER'S OFFICE
Source 2:	CALIFORNIA ENVIRONMENTAL PROTECTION AGENCY
Source 3:	UNITED STATES ENVIRONMENTAL PROTECTION AGENCY

TARGET PROPERTY

Current Owner(s):	CRAIG P. WILLIAMSON, TRUSTEE OF THE CRAIG P. WILLIAMSON TRUST DATED 5/16/06
Street Address:	1401 S. BRAND BLVD.
City, State Zip Code:	GLENDALE, CA 91204
APN/Parcel/PIN:	5640-024-014 County: LOS ANGELES
Legal Description:	TROPICO BLVD TRACT EX OF STS LOT 1 AND EX OF ST LOTS 2,3,4,5,6, AND LOT 7

PROPERTY OWNERSHIP

Instrument: **QUIT CLAIM DEED**

Date Recorded:	02/05/2007 Instrument: 20070250091
Dated:	01/29/2007
Grantor(s):	CRAIG P. WILLIAMSON, AN UNMARRIED MAN, AS HIS SOLE & SEPARATE PROPERTY
Grantee(s):	CRAIG P. WILLIAMSON, TRUSTEE OF THE CRAIG P. WILLIAMSON TRUST DATED 5/16/06

ENVIRONMENTAL LIENS

NO ENVIRONMENTAL LIENS WERE FOUND FOR SUBJECT PROPERTY.

ACTIVITY AND USE LIMITATIONS (AUL)

NO AUL WERE FOUND FOR SUBJECT PROPERTY.

LEASES AND MISCELLANEOUS INSTRUMENTS

NO LEASES OR MISCELLANEOUS INSTRUMENTS FOUND FOR SUBJECT PROPERTY.

Appendix D

Radius Map Report

1401 S. Brand Blvd.
1401 S. Brand Blvd.
Glendale, CA 91204

Inquiry Number: 5598137.2s
March 21, 2019

The EDR Radius Map™ Report with GeoCheck®

6 Armstrong Road, 4th floor
Shelton, CT 06484
Toll Free: 800.352.0050
www.edrnet.com

TABLE OF CONTENTS

SECTION	PAGE
Executive Summary	ES1
Overview Map	2
Detail Map	3
Map Findings Summary	4
Map Findings	9
Orphan Summary	378
Government Records Searched/Data Currency Tracking	GR-1

GEOCHECK ADDENDUM

Physical Setting Source Addendum	A-1
Physical Setting Source Summary	A-2
Physical Setting Source Map	A-7
Physical Setting Source Map Findings	A-8
Physical Setting Source Records Searched	PSGR-1

Thank you for your business.
Please contact EDR at 1-800-352-0050
with any questions or comments.

Disclaimer - Copyright and Trademark Notice

This Report contains certain information obtained from a variety of public and other sources reasonably available to Environmental Data Resources, Inc. It cannot be concluded from this Report that coverage information for the target and surrounding properties does not exist from other sources. **NO WARRANTY EXPRESSED OR IMPLIED, IS MADE WHATSOEVER IN CONNECTION WITH THIS REPORT. ENVIRONMENTAL DATA RESOURCES, INC. SPECIFICALLY DISCLAIMS THE MAKING OF ANY SUCH WARRANTIES, INCLUDING WITHOUT LIMITATION, MERCHANTABILITY OR FITNESS FOR A PARTICULAR USE OR PURPOSE. ALL RISK IS ASSUMED BY THE USER. IN NO EVENT SHALL ENVIRONMENTAL DATA RESOURCES, INC. BE LIABLE TO ANYONE, WHETHER ARISING OUT OF ERRORS OR OMISSIONS, NEGLIGENCE, ACCIDENT OR ANY OTHER CAUSE, FOR ANY LOSS OF DAMAGE, INCLUDING, WITHOUT LIMITATION, SPECIAL, INCIDENTAL, CONSEQUENTIAL, OR EXEMPLARY DAMAGES. ANY LIABILITY ON THE PART OF ENVIRONMENTAL DATA RESOURCES, INC. IS STRICTLY LIMITED TO A REFUND OF THE AMOUNT PAID FOR THIS REPORT.** Purchaser accepts this Report "AS IS". Any analyses, estimates, ratings, environmental risk levels or risk codes provided in this Report are provided for illustrative purposes only, and are not intended to provide, nor should they be interpreted as providing any facts regarding, or prediction or forecast of, any environmental risk for any property. Only a Phase I Environmental Site Assessment performed by an environmental professional can provide information regarding the environmental risk for any property. Additionally, the information provided in this Report is not to be construed as legal advice.

Copyright 2019 by Environmental Data Resources, Inc. All rights reserved. Reproduction in any media or format, in whole or in part, of any report or map of Environmental Data Resources, Inc., or its affiliates, is prohibited without prior written permission.

EDR and its logos (including Sanborn and Sanborn Map) are trademarks of Environmental Data Resources, Inc. or its affiliates. All other trademarks used herein are the property of their respective owners.

EXECUTIVE SUMMARY

A search of available environmental records was conducted by Environmental Data Resources, Inc (EDR). The report was designed to assist parties seeking to meet the search requirements of EPA's Standards and Practices for All Appropriate Inquiries (40 CFR Part 312), the ASTM Standard Practice for Environmental Site Assessments (E 1527-13), the ASTM Standard Practice for Environmental Site Assessments for Forestland or Rural Property (E 2247-16), the ASTM Standard Practice for Limited Environmental Due Diligence: Transaction Screen Process (E 1528-14) or custom requirements developed for the evaluation of environmental risk associated with a parcel of real estate.

TARGET PROPERTY INFORMATION

ADDRESS

1401 S. BRAND BLVD.
GLENDALE, CA 91204

COORDINATES

Latitude (North):	34.1281110 - 34° 7' 41.19''
Longitude (West):	118.2553770 - 118° 15' 19.35''
Universal Tranverse Mercator:	Zone 11
UTM X (Meters):	384236.9
UTM Y (Meters):	3776877.5
Elevation:	455 ft. above sea level

USGS TOPOGRAPHIC MAP ASSOCIATED WITH TARGET PROPERTY

Target Property Map:	5630791 BURBANK, CA
Version Date:	2012
Northeast Map:	5636829 PASADENA, CA
Version Date:	2012
Southeast Map:	5630795 LOS ANGELES, CA
Version Date:	2012
Southwest Map:	5630741 HOLLYWOOD, CA
Version Date:	2012

AERIAL PHOTOGRAPHY IN THIS REPORT

Portions of Photo from:	20140515
Source:	USDA

MAPPED SITES SUMMARY

Target Property Address:
1401 S. BRAND BLVD.
GLENDALE, CA 91204

Click on Map ID to see full detail.

MAP ID	SITE NAME	ADDRESS	DATABASE ACRONYMS	RELATIVE ELEVATION	DIST (ft. & mi.) DIRECTION
A1	STAR CHRYSLER JEEP	1401 S BRAND BLVD	RCRA-SQG, SWEEPS UST, HIST UST, FINDS, ECHO, LOS...		TP
A2	STAR MAZDA	1401 S BRAND BLVD	AST		TP
A3	LOS FELIZ FORD DBA S	1401 S BRAND BLVD	HAZNET		TP
A4	STAR MAZDA	1401 S BRAND BLVD	FINDS		TP
A5	STAR LINCOLN MERCURY	1401 S BRAND BLVD	FINDS		TP
Reg	SAN FERNANDO VALLEY	POLLOCK WELLFIELD	NPL, SEMS, ENVIROSTOR, HIST Cal-Sites, PRP,...	Same	985, 0.187, West
Reg	SAN FERNANDO VALLEY	CRYSTAL SPRINGS WELL	NPL, SEMS, US ENG CONTROLS, ENVIROSTOR, HIST...	Same	1058, 0.200, West
A6	HENRY S GARAGE	119 W LOS FELIZ RD	EDR Hist Auto	Higher	80, 0.015, NNW
A7	HENRY S GARAGE	120 W LOS FELIZ RD	EDR Hist Auto	Higher	88, 0.017, NW
B8	PHILS CHEVRON DEALER	1325 S BRAND BLVD	EDR Hist Auto	Higher	142, 0.027, North
B9	GLENDALE LACEY CARPE	1390 S BRAND BLVD	EDR Hist Cleaner	Higher	169, 0.032, NE
C10	GLENDALE FIRE STATIO	1505 S BRAND BLVD	HIST UST	Lower	188, 0.036, SSE
C11	AMERICAN RED CROSS	1501 S BRAND BLVD	LOS ANGELES CO. HMS, WIP	Lower	188, 0.036, SSE
C12	GLENDALE FIRE STATIO	1505 S BRAND BLVD	SWEEPS UST, HIST UST, CA FID UST, LOS ANGELES CO....	Lower	188, 0.036, SSE
13	TROPICO CONVELESCENT	130 LOS FELIZ RD	WIP	Higher	190, 0.036, WNW
A14	DOUG S AUTO DETAIL	1400 S BRAND BLVD	EDR Hist Auto	Higher	196, 0.037, East
A15	ALLEN GWYNN CHEVROLE	1400 S BRAND BLVD	RCRA-SQG, AST, SWEEPS UST, HIST UST, FINDS, ECHO,...	Higher	196, 0.037, East
C16	DAYTON CAL AUTO SERV	1500 S BRAND BLVD	EDR Hist Auto	Lower	213, 0.040, SE
B17	DAVID S ENCO	1322 S BRAND BLVD	EDR Hist Auto	Higher	231, 0.044, NE
B18	GLENDALE SPEED CENTE	1320 S BRAND BLVD	WIP	Higher	234, 0.044, NNE
B19	SUBARU OF GLENDALE -	1320 S BRAND BLVD	AST	Higher	234, 0.044, NNE
C20	BYERLEY L W	1508 S BRAND BLVD	EDR Hist Auto	Lower	237, 0.045, SSE
C21	GLENDALE AUTO SERVIC	1504 S BRAND AVE	RCRA-SQG, FINDS, ECHO	Lower	240, 0.045, SE
B22	U-HAUL	1313 S BRAND BLVD	HIST UST, WIP	Higher	271, 0.051, North
C23	VILLAGE AUTO REPAIR	1510 S BRAND BLVD	EDR Hist Auto	Lower	279, 0.053, SSE
B24	SUBARU OF GLENDALE	1308 S BRAND BLVD	AST, HAZNET	Higher	324, 0.061, NNE
B25	SIERRA LEASING CO	1308 S BRAND BLVD	SWEEPS UST, CA FID UST, LOS ANGELES CO. HMS, WIP	Higher	324, 0.061, NNE
B26	SIERRA LEASING CO	1308 S BRAND BLVD	HIST UST	Higher	324, 0.061, NNE
B27	STANDARD STATIONS IN	1325 S BRAND BLVD	EDR Hist Auto	Higher	362, 0.069, NNE
C28	HERMAN AUTO SALES	1520 S BRAND BLVD	SWEEPS UST, WIP	Lower	367, 0.070, SSE
B29	JOHNNY LAILS TOYOTA	1301 S BRAND BLVD	WIP	Higher	390, 0.074, North
C30	WANG'S IMPORTS	106 W EULALIA	HIST UST, WIP	Lower	447, 0.085, South
C31	WANGS IMPORTS	1601 S BRAND BLVD	RCRA-SQG, FINDS, ECHO, HAZNET, WIP	Lower	454, 0.086, South
D32	GATEWAY APARTMENTS	114 W EULALIA ST	WIP	Lower	464, 0.088, South
E33	SOUTHERN CA RADIOLOG	1500 S CENTRAL AVE S	RCRA-SQG, FINDS, ECHO, HAZNET	Lower	503, 0.095, WSW
F34	PAUL S SERV STA	1401 S GLENDALE AV	EDR Hist Auto	Higher	510, 0.097, ENE
G35	ALLEN GWYNN CHEVROLE	1600 S BRAND BLVD	WIP	Lower	523, 0.099, SSE
H36	HARMON & HOFFMAN	227 W LOS FELIZ RD	EDR Hist Auto	Higher	524, 0.099, WNW
H37	KINSLEY FRED SERVICE	225 W LOS FELIZ RD	EDR Hist Auto	Higher	527, 0.100, WNW

MAPPED SITES SUMMARY

Target Property Address:
1401 S. BRAND BLVD.
GLENDALE, CA 91204

Click on Map ID to see full detail.

MAP ID	SITE NAME	ADDRESS	DATABASE ACRONYMS	RELATIVE ELEVATION	DIST (ft. & mi.) DIRECTION
H38	MOBIL #18-GD4	1324 CENTRAL AVE S.	LUST	Higher	550, 0.104, WNW
H39	ROBERT'S AUTO SERVIC	1324 S CENTRAL AVE	UST	Higher	550, 0.104, WNW
H40	ANDRIASSIAN, ROBERT	1324 S CENTRAL	UST	Higher	550, 0.104, WNW
H41	EXXONMOBIL OIL CORP.	1324 S CENTRAL AVE	RCRA-LQG	Higher	550, 0.104, WNW
H42	MOBIL #11-GD4	1324 CENTRAL AVE S	LUST, HIST CORTESE	Higher	550, 0.104, WNW
H43	MOBIL OIL CORP SS 11	1324 S CENTRAL AVE	SWEEPS UST, HIST UST	Higher	550, 0.104, WNW
H44	RAY S MOBIL SERVICE	1324 S CENTRAL AVE	EDR Hist Auto	Higher	550, 0.104, WNW
D45	RICH MOTORS INC	1615 S BRAND BLVD	EDR Hist Auto	Lower	579, 0.110, South
D46	BRAND AUTO CENTER	1615 S BRAND BLVD	RCRA-SQG, SWEEPS UST, FINDS, ECHO, WIP	Lower	579, 0.110, South
H47	HOLLINGSWORTH W C	1400 S CENTRAL AV	EDR Hist Auto	Lower	623, 0.118, West
H48	GLENDALE MEMORIAL HO	1400 S CENTRAL AVE	WIP	Lower	623, 0.118, West
E49	MEMORIAL HOSPITAL OF	1420 S CENTRAL AVE	RCRA-SQG	Lower	623, 0.118, West
E50	NALCO COMPANY	1420 S CENTRAL AVE	SWEEPS UST, HIST UST, CA FID UST, EMI, HAZNET, WIP	Lower	623, 0.118, West
E51	GLENDALE MEMORIAL HO	1420 S. CENTRAL AVEN	UST	Lower	623, 0.118, West
E52	CEAINT FOODS DEALERS	1416-18 S CENTRAL	EDR Hist Cleaner	Lower	623, 0.118, West
G53	ARK	1612 S BRAND BLVD	WIP	Lower	633, 0.120, SSE
H54	GLENDALE MEMORIAL HO	CENTRAL & LOS FELIZ	UST	Lower	644, 0.122, WNW
H55	DAYTON S CAL AUTO SE	1310 S CENTRAL AVE	EDR Hist Auto	Higher	658, 0.125, NW
E56	CENTRAL AUTO REPAIR	1429 S CENTRAL AVE	RCRA-SQG, FINDS, ECHO, WIP	Lower	664, 0.126, WSW
F57	GEORGES TEXACO	1327 S. GLENDALE AVE	RCRA-SQG, UST, HIST UST	Higher	689, 0.130, ENE
F58	TEXACO SERVICE STATI	1327 S GLENDALE AVE	RCRA-SQG, HAZNET	Higher	689, 0.130, ENE
F59	TEXACO REFINING & MA	1327 S GLENDALE AVE	SWEEPS UST, CA FID UST, LOS ANGELES CO. HMS	Higher	689, 0.130, ENE
I60	CENTRAL TIRE INC.	1415 S CENTRAL AVE	WIP	Lower	692, 0.131, West
I61	DISCOUNT TIRE	1415 S CENTRAL AVE	RCRA-SQG, FINDS, ECHO	Lower	692, 0.131, West
G62	BEST BRAND TIRE & AU	1620 S BRAND BLVD	WIP	Lower	706, 0.134, SSE
G63	JEFFS AUTO SALES	1620 S BRAND BLVD	WIP	Lower	706, 0.134, SSE
G64	GLENDALE PORSCHE AUD	1620 S BRAND BLVD	RCRA-SQG, FINDS, ECHO	Lower	706, 0.134, SSE
J65	STAR MERCURY	1260 SOUTH BRAND	AST	Higher	707, 0.134, NNE
J66	TOYOTA OF GLENDALE	1260 S BRAND BLVD	RCRA-SQG, HIST UST, FINDS, ECHO	Higher	707, 0.134, NNE
J67	TOYOTA OF GLENDALE	1260 S BRAND BLVD	AST	Higher	707, 0.134, NNE
K68	WAGONMEISTER II	1311 S GLENDALE AVE	HIST UST	Higher	727, 0.138, ENE
K69	GLENDALE GERMAN AUTO	1311 S GLENDALE AVE	WIP	Higher	727, 0.138, ENE
L70	TILE & MARBLE WAREHO	1264 S CENTRAL AVE	WIP	Higher	728, 0.138, NW
E71	CENTRAL TIRE, INC.	1423 S CENTRAL AVE	WIP	Lower	731, 0.138, West
E72	CENTRAL TIRE NEW & U	1423 S CENTRAL AVE	WIP	Lower	731, 0.138, West
E73	GLENDALE TRIANGLE	3900 SAN FERNANDO RO	NPDES, CIWQS, WIP	Lower	732, 0.139, WSW
F74	WIER CASADY COMPANY	1332 SO GLENDALE AVE	HIST UST	Higher	736, 0.139, ENE
J75	GLENDALE MITSUBISHI	1235 S BRAND BLVD	RCRA-SQG, FINDS, ECHO	Higher	745, 0.141, North
J76	MODERN MOTORS	1235 S BRAND AVE	SWEEPS UST	Higher	745, 0.141, North

MAPPED SITES SUMMARY

Target Property Address:
1401 S. BRAND BLVD.
GLENDALE, CA 91204

Click on Map ID to see full detail.

MAP ID	SITE NAME	ADDRESS	DATABASE ACRONYMS	RELATIVE ELEVATION	DIST (ft. & mi.) DIRECTION
L77	D'ANGELO & SON	1260 S CENTRAL AVE	WIP	Higher	765, 0.145, NW
M78	GREEN WASH DRY CLEAN	3845 SAN FERNANDO RD	DRYCLEANERS	Lower	769, 0.146, SW
J79	FOREIGN AUTO BODY	1240 S BRAND BLVD	WIP	Higher	804, 0.152, NNE
M80	CASA FURNITURE	3901 SAN FERNANDO RD	WIP	Lower	819, 0.155, WSW
M81	STUDIO FRAME SHOP	3827 SAN FERNANDO RD	WIP	Lower	821, 0.155, SW
L82	GLENDALE AUTO SERVIC	1256 SOUTH CENTRAL	RCRA-SQG, FINDS, ECHO	Higher	844, 0.160, NW
L83	RICKS AUTO & BODY	1256 S CENTRAL AVE	WIP	Higher	844, 0.160, NW
K84	STAR GAS	1305 S GLENDALE AVE	SWEEPS UST, HIST UST	Higher	844, 0.160, NE
K85	AANDS SERVICE CENTER	1305 S GLENDALE AVE	HIST UST, HAZNET	Higher	844, 0.160, NE
K86	H A PRO AUTO REPAIR	1305 S GLENDALE AVE	RCRA-SQG, FINDS, ECHO	Higher	844, 0.160, NE
K87	A & J AUTO SERVICE	1305 GLENDALE AVE S	LUST, HIST CORTESE	Higher	844, 0.160, NE
M88	ED-LIN AUTO BODY INC	3835 SAN FERNANDO RD	EMI, WIP	Lower	857, 0.162, SW
M89	BARTENDER TRAINING I	3843 SAN FERNANDO RD	WIP	Lower	859, 0.163, SW
I90	A.G.M. AUTO	3924 SAN FERNANDO RD	WIP	Lower	861, 0.163, West
M91	MODERN AUTO BODY GLE	3829 SAN FERNANDO RD	RCRA-SQG, FINDS, ECHO	Lower	863, 0.163, SW
N92	CLASSIC AUTO EXCHANG	1707 S BRAND BLVD	WIP	Lower	865, 0.164, South
J93	MORRISON AUTOMOTIVE	1231 S BRAND BLVD	WIP	Higher	871, 0.165, North
O94	ACE GRANITE INC.	3738 SAN FERNANDO RD	WIP	Lower	884, 0.167, SSW
95	CERRITOS ELEMENTARY	120 EAST CERRITOS AV	ENVIROSTOR, SCH	Lower	901, 0.171, SSE
M96	SIR SPEEDY PRINT & C	3907 SAN FERNANDO RD	WIP	Lower	911, 0.173, WSW
I97	CALIFORNIA CAR WASH	3940 SAN FERNANDO RD	LUST, WIP	Lower	918, 0.174, West
I98	CALIFORNIA CARWASH	3940 SAN FERNANDO RO	LUST, HIST UST	Lower	918, 0.174, West
O99	SUPPOSE U DRIVE TRUC	3809 SAN FERNANDO RO	LUST, UST, SWEEPS UST, HIST UST, WIP	Lower	930, 0.176, SSW
O100	SUPPOSE U DRIVE TRUC	3809 SAM FERNANDO RD	HIST UST	Lower	930, 0.176, SSW
P101	A. A. BAKERS HARDWAR	3925 SAN FERNANDO RD	WIP	Lower	932, 0.177, WSW
P102	PRESTIGE STATIONS IN	3941 SAN FERNANDO	HIST UST	Lower	944, 0.179, West
P103	ARCO #0051 (FORMER)	3941 SAN FERNANDO RD	LUST, CPS-SLIC, SWEEPS UST, HIST CORTESE, WIP	Lower	944, 0.179, West
M104	GLENDALE REPROGRAPHI	3911 SAN FERNANDO RD	WIP	Lower	950, 0.180, WSW
P105	CHURCH PRESS	3915 SAN FERNANDO RO	RCRA-SQG, FINDS, ECHO	Lower	954, 0.181, WSW
P106	CVS PHARMACY #9787	3943 SAN FERNANDO RD	RCRA-LQG	Lower	962, 0.182, West
Q107	MORRISON AUTOMOTIVE	1225 S BRAND BLVD	SWEEPS UST, CA FID UST	Higher	989, 0.187, North
Q108	NEW CENTURY CADILLAC	1225 S BRAND BLVD	RCRA NonGen / NLR, FINDS, ECHO, LOS ANGELES CO....	Higher	989, 0.187, North
K109	JAY'S AUTO REPAIR IG	1300 S GLENDALE AVE.	SWEEPS UST	Higher	994, 0.188, ENE
R110	CUSTOM COLOR SVCS	1236 S CENTRAL AVE	RCRA-SQG, FINDS, ECHO	Higher	1004, 0.190, NNW
R111	CUSTOM COLOR SERVICE	1236 S CENTRAL AVE	CPS-SLIC, WIP	Higher	1004, 0.190, NNW
Q112	GLENDALE JEEP EAGLE	1220 S BRAND BLVD	HIST UST, WIP	Higher	1009, 0.191, NNE
Q113	NEW CENTURY VOLKSWAG	1220 S BRAND BLVD	AST	Higher	1009, 0.191, NNE
Q114	NEW CENTURY AUTOS IN	1220 S BRAND BLVD	HIST UST, HAZNET	Higher	1009, 0.191, NNE
Q115	GLENDALE AMC JEEP-SU	1220 S BRAND AVE	RCRA-SQG, FINDS, ECHO, HAZNET	Higher	1009, 0.191, NNE

MAPPED SITES SUMMARY

Target Property Address:
1401 S. BRAND BLVD.
GLENDALE, CA 91204

Click on Map ID to see full detail.

MAP ID	SITE NAME	ADDRESS	DATABASE ACRONYMS	RELATIVE ELEVATION	DIST (ft. & mi.) DIRECTION
Q116	GLENDALE SUBARU	1220 S BRAND BLVD	SWEEPS UST, LOS ANGELES CO. HMS	Higher	1009, 0.191, NNE
N117	STEVE'S MUFFLER	1717 S BRAND BLVD	WIP	Lower	1015, 0.192, South
N118	NISSAN TOYOTA SERVIC	1717 S BRAND BLVD UN	RCRA-SQG, FINDS, ECHO	Lower	1015, 0.192, South
N119	ANGELS EXPRESS AUTO	1717 S BRAND BLVD	WIP	Lower	1015, 0.192, South
N120	BLIND-MAN'S BUFF	1717 S BRAND BLVD	WIP	Lower	1015, 0.192, South
N121	NISSAN/TOYOTA SERVIC	1717 S BRAND BLVD	WIP	Lower	1015, 0.192, South
Q122	LEXUS OF GLENDALE	1221 S BRAND BLVD	AST, HAZNET	Higher	1018, 0.193, North
M123	BECKETT PUMPS	1620 CENTRAL AVE	WIP	Lower	1031, 0.195, SW
M124	KAROLS GENERAL GAUGE	1621 CENTRAL AVE	WIP	Lower	1039, 0.197, WSW
M125	KAROL'S GENERAL GARA	1621 S CENTRAL AVE	SWEEPS UST, CA FID UST	Lower	1039, 0.197, WSW
S126	MODERN AUTO BODY	318 EL BONITO	WIP	Lower	1042, 0.197, SW
O127	STAR FORD	3737 SAN FERNANDO RO	RCRA-SQG, CHMIRS, FINDS, ECHO	Lower	1044, 0.198, SSW
S128	SBS	321 EL BONITO	WIP	Lower	1044, 0.198, SW
S129	HUSKY INDUSTRIES	325 W CERRITOS AVE	RCRA-SQG, FINDS, ECHO, HAZNET, WIP	Lower	1046, 0.198, SSW
T130	PALMER DISTRIBUTING	1622 CENTRAL AVE	WIP	Lower	1081, 0.205, SW
U131	SHEA'S CLEANERS	1242 S GLENDALE BLVD	DRYCLEANERS	Higher	1096, 0.208, NE
U132	SHEAS CLEANERS	1242 S GLENDALE AVE	RCRA-SQG, FINDS, ECHO	Higher	1096, 0.208, NE
N133	SAN FERNANDO & BRAZI	800' W SAN FERNANDO	WMUDS/SWAT	Lower	1104, 0.209, South
O134	W COAST MOTORCYCLES	3721 SAN FERNANDO RD	RCRA-SQG, FINDS, ECHO	Lower	1114, 0.211, South
S135	SARKIS BALYAN	315 W CERRITOS	WIP	Lower	1124, 0.213, SSW
V136	MAINTENANCE	8426 MANGO	SWEEPS UST, CA FID UST, WIP	Lower	1124, 0.213, West
T137	LUXARY AUTO	1626 CENTRAL AVE	WIP	Lower	1130, 0.214, SW
S138	PACIFIC MECHANICAL I	326 EL BONITO AVE	RCRA-SQG, FINDS, ECHO	Lower	1140, 0.216, SW
T139	VID FILM	1627 CENTRAL AVE	WIP	Lower	1141, 0.216, WSW
W140	CONTINENTAL HOSPITAL	320 W CERRITOS	WIP	Lower	1146, 0.217, SSW
U141	G & T CLEANERS	1232 S GLENDALE STE	DRYCLEANERS	Higher	1147, 0.217, NE
U142	G & T CLEANERS/G. JA	1232 S GLENDALE AVE	DRYCLEANERS	Higher	1147, 0.217, NE
T143	KIMBALL CLEANERS	1630 S CENTRAL AVE	DRYCLEANERS	Lower	1179, 0.223, SW
T144	AMERICAN MOBILE SERV	1630 S CENTRAL AVE	DRYCLEANERS	Lower	1179, 0.223, SW
T145	KIMBALL CLEANERS	1630 S CENTRAL AVE	RCRA NonGen / NLR, FINDS, ECHO, EMI	Lower	1179, 0.223, SW
X146	NEWS TYPE SVC INC	1506 GARDENA AVE	RCRA-SQG, FINDS, ECHO, EMI, HAZNET, WIP	Lower	1200, 0.227, WSW
Y147	TRANSMATIC	3710 SAN FERNANDO RD	WIP	Lower	1206, 0.228, South
Q148	THE ELEPHANT SHIRT C	1212 S BRAND BLVD UN	RCRA-SQG, FINDS, ECHO	Higher	1206, 0.228, North
U149	TEXACO #611061439	1327 GLENDALE AVE S	LUST	Higher	1209, 0.229, NE
Q150	CHASE STATIONERS & P	1210 S BRAND BLVD	WIP	Higher	1217, 0.230, North
X151	GLENDALE PROSTHETICS	1500 GARDENA	WIP	Lower	1227, 0.232, WSW
T152	K & W SASABE ELECTRI	1634 CENTRAL AVE	WIP	Lower	1229, 0.233, SW
X153	SCREEN MOBIL	1502 GARDENA	WIP	Lower	1233, 0.234, WSW
Y154	GROUPO INDEPENDENCIA	3702 SAN FERNANDO RD	WIP	Lower	1236, 0.234, South

MAPPED SITES SUMMARY

Target Property Address:
1401 S. BRAND BLVD.
GLENDALE, CA 91204

Click on Map ID to see full detail.

MAP ID	SITE NAME	ADDRESS	DATABASE ACRONYMS	RELATIVE ELEVATION	DIST (ft. & mi.) DIRECTION
Z155	WAREHOUSE	336 W CYPRESS ST	WIP	Lower	1239, 0.235, WNW
Y156	HARLEY DAVIDSON OF G	3717 SAN FERNANDO RD	RCRA NonGen / NLR, FINDS, ECHO, HAZNET, WIP	Lower	1242, 0.235, South
W157	POBADA MFG.	324 W CERRITOS	WIP	Lower	1244, 0.236, SSW
V158	J & D FOREIGN AUTO S	4011 SAN FERNANDO RD	WIP	Lower	1245, 0.236, WNW
X159	GUARDIAN X RAY SERVI	1422 GARDENA AVE	RCRA-CESQG, CPS-SLIC, FINDS, ECHO, ENF, HAZNET,...	Lower	1255, 0.238, WSW
Z160	JOHN T. BILL & CO, I	4116 SAN FERNANDO RD	WIP	Lower	1267, 0.240, WNW
R161	CALIFORNIA DRY CLEAN	1220 S CENTRAL SUITE	DRYCLEANERS	Higher	1268, 0.240, NNW
W162	LEONE'S FABRICATING	319 MIRA LOMA	WIP	Lower	1274, 0.241, SSW
T163	CRYSTAL SONICS	1638 CENTRAL AVE	WIP	Lower	1281, 0.243, SW
T164	PEAK AUTO BODY OF GL	1638 S. CENTRAL AVEN	CERS HAZ WASTE, CERS	Lower	1281, 0.243, SW
U165	ORKIN	1250 S. GLENDALE AVE	Notify 65, LA Co. Site Mitigation	Higher	1281, 0.243, NE
W166	GLENDALE MACHINE & B	333 W CERRITOS	WIP	Lower	1290, 0.244, SSW
V167	PALACE INTERNATIONAL	4013 SAN FERNANDO RD	WIP	Lower	1294, 0.245, West
W168	Z & A SEWING CONTRAC	321 MIRA LOMA	WIP	Lower	1304, 0.247, SSW
X169	PRUDENTIAL	1521 GARDENA	WIP	Lower	1305, 0.247, WSW
X170	RUIZ INDUSTRIES	1513 GARDENA	WIP	Lower	1311, 0.248, WSW
Z171	VEGE KURL	4115 SAN FERNANDO RD	CPS-SLIC, ENF, WIP	Lower	1456, 0.276, WNW
172	MERRY X-RAY CHEMICAL	340 MIRA LOMA	HWP, WIP	Lower	1578, 0.299, SSW
173	THRIFTY #013 (FORMER	3680 SAN FERNANDO RD	LUST, SWEEPS UST, HIST CORTESE, WIP	Lower	1634, 0.309, SSE
AA174	MOBIL #11-K2H	1028 BRAND BLVD S	LUST, HIST CORTESE	Higher	2073, 0.393, North
AA175	PACIFIC AIRMOTIVE	926 S BRAND BLVD	SEMS-ARCHIVE	Higher	2312, 0.438, North
AA176	PACIFIC AIRMOTIVE	926 SOUTH BRAND BLVD	ENVIROSTOR	Higher	2312, 0.438, North
AB177	GLENDALE BUILDERS SU	4415 SAN FERNANDO	LUST, HIST CORTESE	Lower	2331, 0.441, NW
AB178	GLENDALE BUILDERS SU	4415 SAN FERNANDO RD	LUST, WIP	Lower	2331, 0.441, NW
AC179	FRANCISCAN CERAMICS,	2901 LOS FELIZ BOULE	RESPONSE, ENVIROSTOR, CPS-SLIC, DEED, Cortese,...	Lower	2415, 0.457, West
AC180	COSTCO WHOLESALE # 1	2901 LOS FELIZ BLVD	RCRA-LQG, CPS-SLIC, SWEEPS UST, HIST UST, CA FID...	Lower	2415, 0.457, West
AC181	FRANCISCAN CERAMICS,	2901 LOS FELIZ BOULE	HIST Cal-Sites, CA BOND EXP. PLAN	Lower	2415, 0.457, West
182	SHELL	1020 FLORENCE	HIST CORTESE	Higher	2570, 0.487, NNW
183	PANKAJ INTERNATIONAL	3040 ROSSLYN ST	RCRA-SQG, CPS-SLIC, FINDS, ECHO, ENF, HAZNET, WIP	Lower	2584, 0.489, SSE
184	ALLAN CO	540 W CHEVY CHASE DR	ENVIROSTOR, SWF/LF, CPS-SLIC, SWRCY, PROC	Lower	3002, 0.569, NW
185	PACIFIC EDISON SCHOO	PACIFIC AVENUE/VINE	ENVIROSTOR, SCH	Higher	3108, 0.589, NNW
186	MCBRIDE CHEMICAL	4215 WILLIMET AVE	ENVIROSTOR, LUST, SWEEPS UST, HIST UST, CA FID...	Lower	3364, 0.637, WNW
187	VACANT LOT	600 S BRAND BLVD	Notify 65, WIP	Higher	3898, 0.738, North
188	CERRITOS ELEMENTARY	FOREST AVENUE	ENVIROSTOR, SCH	Higher	4551, 0.862, NE
189	WILSHIRE PROPERTIES	4685 SAN FERNANDO RO	RESPONSE, ENVIROSTOR, HIST Cal-Sites	Higher	4626, 0.876, NNW
190	NELSON NAME PLATE CO	3191 CASITAS AVENUE	SEMS, CORRACTS, RCRA-SQG, ENVIROSTOR, CPS-SLIC,...	Lower	4977, 0.943, SSE
191	EXCELLO PLATING CO	4057 GOODWIN AVE.	RCRA-LQG, ENVIROSTOR, CPS-SLIC, SWEEPS UST, HIST...	Lower	5231, 0.991, NW

EXECUTIVE SUMMARY

TARGET PROPERTY SEARCH RESULTS

The target property was identified in the following records. For more information on this property see page 9 of the attached EDR Radius Map report:

Site	Database(s)	EPA ID
STAR CHRYSLER JEEP 1401 S BRAND BLVD GLENDALE, CA 91204	RCRA-SQG EPA ID:: CAD981445158 SWEEPS UST Status: A Comp Number: 10484 HIST UST Facility Id: 00000007942 FINDS Registry ID:: 110002709212 ECHO Registry ID: 110002709212 LOS ANGELES CO. HMS Facility ID: 010550-010484 WIP Facility Status: Historical	CAD981445158
STAR MAZDA 1401 S BRAND BLVD GLENDALE, CA 91204	AST Database: AST, Date of Government Version: 07/06/2016	N/A
LOS FELIZ FORD DBA S 1401 S BRAND BLVD GLENDALE, CA 91204	HAZNET GEPAID: CAD981445158 GEPAID: CAL000365314	N/A
STAR MAZDA 1401 S BRAND BLVD GLENDALE, CA 91204	FINDS Registry ID:: 110066597944	N/A
STAR LINCOLN MERCURY 1401 S BRAND BLVD GLENDALE, CA 91204	FINDS Registry ID:: 110070475452	N/A

EXECUTIVE SUMMARY

DATABASES WITH NO MAPPED SITES

No mapped sites were found in EDR's search of available ("reasonably ascertainable ") government records either on the target property or within the search radius around the target property for the following databases:

STANDARD ENVIRONMENTAL RECORDS

Federal NPL site list

Proposed NPL ---------- Proposed National Priority List Sites
NPL LIENS ---------- Federal Superfund Liens

Federal Delisted NPL site list

Delisted NPL ---------- National Priority List Deletions

Federal CERCLIS list

FEDERAL FACILITY ---------- Federal Facility Site Information listing

Federal RCRA non-CORRACTS TSD facilities list

RCRA-TSDF ---------- RCRA - Treatment, Storage and Disposal

Federal institutional controls / engineering controls registries

LUCIS ---------- Land Use Control Information System
US INST CONTROL ---------- Sites with Institutional Controls

Federal ERNS list

ERNS ---------- Emergency Response Notification System

State and tribal landfill and/or solid waste disposal site lists

SWF/LF ---------- Solid Waste Information System

State and tribal leaking storage tank lists

INDIAN LUST ---------- Leaking Underground Storage Tanks on Indian Land

State and tribal registered storage tank lists

FEMA UST ---------- Underground Storage Tank Listing
INDIAN UST ---------- Underground Storage Tanks on Indian Land

State and tribal voluntary cleanup sites

INDIAN VCP ---------- Voluntary Cleanup Priority Listing
VCP ---------- Voluntary Cleanup Program Properties

State and tribal Brownfields sites

BROWNFIELDS ---------- Considered Brownfieds Sites Listing

EXECUTIVE SUMMARY

ADDITIONAL ENVIRONMENTAL RECORDS

Local Brownfield lists

US BROWNFIELDS ..... A Listing of Brownfields Sites

Local Lists of Landfill / Solid Waste Disposal Sites

SWRCY ..... Recycler Database
HAULERS ..... Registered Waste Tire Haulers Listing
INDIAN ODI ..... Report on the Status of Open Dumps on Indian Lands
DEBRIS REGION 9 ..... Torres Martinez Reservation Illegal Dump Site Locations
ODI ..... Open Dump Inventory
IHS OPEN DUMPS ..... Open Dumps on Indian Land

Local Lists of Hazardous waste / Contaminated Sites

AOCONCERN ..... Key Areas of Concerns in Los Angeles County
US HIST CDL ..... Delisted National Clandestine Laboratory Register
CDL ..... Clandestine Drug Labs
Toxic Pits ..... Toxic Pits Cleanup Act Sites
US CDL ..... National Clandestine Laboratory Register

Local Lists of Registered Storage Tanks

CERS TANKS ..... California Environmental Reporting System (CERS) Tanks

Local Land Records

LIENS ..... Environmental Liens Listing
LIENS 2 ..... CERCLA Lien Information

Records of Emergency Release Reports

HMIRS ..... Hazardous Materials Information Reporting System
CHMIRS ..... California Hazardous Material Incident Report System
LDS ..... Land Disposal Sites Listing
MCS ..... Military Cleanup Sites Listing
SPILLS 90 ..... SPILLS 90 data from FirstSearch

Other Ascertainable Records

FUDS ..... Formerly Used Defense Sites
DOD ..... Department of Defense Sites
SCRD DRYCLEANERS ..... State Coalition for Remediation of Drycleaners Listing
US FIN ASSUR ..... Financial Assurance Information
EPA WATCH LIST ..... EPA WATCH LIST
2020 COR ACTION ..... 2020 Corrective Action Program List
TSCA ..... Toxic Substances Control Act
TRIS ..... Toxic Chemical Release Inventory System
SSTS ..... Section 7 Tracking Systems
RMP ..... Risk Management Plans
RAATS ..... RCRA Administrative Action Tracking System

PRP ---- Potentially Responsible Parties
PADS ---- PCB Activity Database System
ICIS ---- Integrated Compliance Information System
FTTS ---- FIFRA/ TSCA Tracking System - FIFRA (Federal Insecticide, Fungicide, & Rodenticide Act)/TSCA (Toxic Substances Control Act)
MLTS ---- Material Licensing Tracking System
COAL ASH DOE ---- Steam-Electric Plant Operation Data
COAL ASH EPA ---- Coal Combustion Residues Surface Impoundments List
PCB TRANSFORMER ---- PCB Transformer Registration Database
RADINFO ---- Radiation Information Database
HIST FTTS ---- FIFRA/TSCA Tracking System Administrative Case Listing
DOT OPS ---- Incident and Accident Data
CONSENT ---- Superfund (CERCLA) Consent Decrees
INDIAN RESERV ---- Indian Reservations
FUSRAP ---- Formerly Utilized Sites Remedial Action Program
UMTRA ---- Uranium Mill Tailings Sites
LEAD SMELTERS ---- Lead Smelter Sites
US AIRS ---- Aerometric Information Retrieval System Facility Subsystem
US MINES ---- Mines Master Index File
ABANDONED MINES ---- Abandoned Mines
DOCKET HWC ---- Hazardous Waste Compliance Docket Listing
UXO ---- Unexploded Ordnance Sites
FUELS PROGRAM ---- EPA Fuels Program Registered Listing
CUPA Listings ---- CUPA Resources List
EMI ---- Emissions Inventory Data
ENF ---- Enforcement Action Listing
Financial Assurance ---- Financial Assurance Information Listing
ICE ---- ICE
HWT ---- Registered Hazardous Waste Transporter Database
MINES ---- Mines Site Location Listing
MWMP ---- Medical Waste Management Program Listing
NPDES ---- NPDES Permits Listing
PEST LIC ---- Pesticide Regulation Licenses Listing
PROC ---- Certified Processors Database
LA Co. Site Mitigation ---- Site Mitigation List
UIC ---- UIC Listing
UIC GEO ---- UIC GEO (GEOTRACKER)
WASTEWATER PITS ---- Oil Wastewater Pits Listing
WDS ---- Waste Discharge System
MILITARY PRIV SITES ---- MILITARY PRIV SITES (GEOTRACKER)
PROJECT ---- PROJECT (GEOTRACKER)
WDR ---- Waste Discharge Requirements Listing
CIWQS ---- California Integrated Water Quality System
CERS ---- CERS
NON-CASE INFO ---- NON-CASE INFO (GEOTRACKER)
OTHER OIL GAS ---- OTHER OIL & GAS (GEOTRACKER)
PROD WATER PONDS ---- PROD WATER PONDS (GEOTRACKER)
SAMPLING POINT ---- SAMPLING POINT (GEOTRACKER)
WELL STIM PROJ ---- Well Stimulation Project (GEOTRACKER)

EDR HIGH RISK HISTORICAL RECORDS

EDR Exclusive Records

EDR MGP ---- EDR Proprietary Manufactured Gas Plants

EXECUTIVE SUMMARY

EDR RECOVERED GOVERNMENT ARCHIVES

Exclusive Recovered Govt. Archives

RGA LF ---------- Recovered Government Archive Solid Waste Facilities List
RGA LUST ---------- Recovered Government Archive Leaking Underground Storage Tank

SURROUNDING SITES: SEARCH RESULTS

Surrounding sites were identified in the following databases.

Elevations have been determined from the USGS Digital Elevation Model and should be evaluated on a relative (not an absolute) basis. Relative elevation information between sites of close proximity should be field verified. Sites with an elevation equal to or higher than the target property have been differentiated below from sites with an elevation lower than the target property.
Page numbers and map identification numbers refer to the EDR Radius Map report where detailed data on individual sites can be reviewed.

Sites listed in ***bold italics*** are in multiple databases.

Unmappable (orphan) sites are not considered in the foregoing analysis.

STANDARD ENVIRONMENTAL RECORDS

Federal NPL site list

NPL: Also known as Superfund, the National Priority List database is a subset of CERCLIS and identifies over 1,200 sites for priority cleanup under the Superfund program. The source of this database is the U.S. EPA.

A review of the NPL list, as provided by EDR, and dated 02/06/2019 has revealed that there are 2 NPL sites within approximately 1 mile of the target property.

Equal/Higher Elevation	Address	Direction / Distance	Map ID	Page
SAN FERNANDO VALLEY Cerclis ID:: 902253 EPA Id: CAD980894976	***POLLOCK WELLFIELD***	***W 1/8 - 1/4 (0.187 mi.)***	***0***	***15***
SAN FERNANDO VALLEY Cerclis ID:: 902252 EPA Id: CAD980894901	***CRYSTAL SPRINGS WELL***	***W 1/8 - 1/4 (0.200 mi.)***	***0***	***26***

Federal CERCLIS list

SEMS: SEMS (Superfund Enterprise Management System) tracks hazardous waste sites, potentially hazardous waste sites, and remedial activities performed in support of EPA's Superfund Program across the United States. The list was formerly know as CERCLIS, renamed to SEMS by the EPA in 2015. The list contains data on potentially hazardous waste sites that have been reported to the USEPA by states, municipalities, private companies and private persons, pursuant to Section 103 of the Comprehensive Environmental Response,

Compensation, and Liability Act (CERCLA). This dataset also contains sites which are either proposed to or on the National Priorities List (NPL) and the sites which are in the screening and assessment phase for possible inclusion on the NPL.

A review of the SEMS list, as provided by EDR, and dated 02/06/2019 has revealed that there are 2 SEMS sites within approximately 0.5 miles of the target property.

Equal/Higher Elevation	Address	Direction / Distance	Map ID	Page
SAN FERNANDO VALLEY Site ID: 0902253 EPA Id: CAD980894976	***POLLOCK WELLFIELD***	***W 1/8 - 1/4 (0.187 mi.)***	***0***	***15***
SAN FERNANDO VALLEY Site ID: 0902252 EPA Id: CAD980894901	***CRYSTAL SPRINGS WELL***	***W 1/8 - 1/4 (0.200 mi.)***	***0***	***26***

Federal CERCLIS NFRAP site list

SEMS-ARCHIVE: SEMS-ARCHIVE (Superfund Enterprise Management System Archive) tracks sites that have no further interest under the Federal Superfund Program based on available information. The list was formerly known as the CERCLIS-NFRAP, renamed to SEMS ARCHIVE by the EPA in 2015. EPA may perform a minimal level of assessment work at a site while it is archived if site conditions change and/or new information becomes available. Archived sites have been removed and archived from the inventory of SEMS sites. Archived status indicates that, to the best of EPA's knowledge, assessment at a site has been completed and that EPA has determined no further steps will be taken to list the site on the National Priorities List (NPL), unless information indicates this decision was not appropriate or other considerations require a recommendation for listing at a later time. The decision does not necessarily mean that there is no hazard associated with a given site; it only means that. based upon available information, the location is not judged to be potential NPL site.

A review of the SEMS-ARCHIVE list, as provided by EDR, and dated 02/06/2019 has revealed that there is 1 SEMS-ARCHIVE site within approximately 0.5 miles of the target property.

Equal/Higher Elevation	Address	Direction / Distance	Map ID	Page
PACIFIC AIRMOTIVE Site ID: 0901822 EPA Id: CAD980636575	926 S BRAND BLVD	N 1/4 - 1/2 (0.438 mi.)	AA175	268

Federal RCRA CORRACTS facilities list

CORRACTS: CORRACTS is a list of handlers with RCRA Corrective Action Activity. This report shows which nationally-defined corrective action core events have occurred for every handler that has had corrective action activity.

A review of the CORRACTS list, as provided by EDR, and dated 03/01/2018 has revealed that there is 1 CORRACTS site within approximately 1 mile of the target property.

Lower Elevation	Address	Direction / Distance	Map ID	Page
NELSON NAME PLATE CO EPA ID:: CAD008329963	***3191 CASITAS AVENUE***	***SSE 1/2 - 1 (0.943 mi.)***	***190***	***344***

Federal RCRA generators list

RCRA-LQG: RCRAInfo is EPA's comprehensive information system, providing access to data supporting the Resource Conservation and Recovery Act (RCRA) of 1976 and the Hazardous and Solid Waste Amendments (HSWA) of 1984. The database includes selective information on sites which generate, transport, store, treat and/or dispose of hazardous waste as defined by the Resource Conservation and Recovery Act (RCRA). Large quantity generators (LQGs) generate over 1,000 kilograms (kg) of hazardous waste, or over 1 kg of acutely hazardous waste per month.

A review of the RCRA-LQG list, as provided by EDR, and dated 03/01/2018 has revealed that there are 2 RCRA-LQG sites within approximately 0.25 miles of the target property.

Equal/Higher Elevation	Address	Direction / Distance	Map ID	Page
EXXONMOBIL OIL CORP. EPA ID:: CAL000056286	1324 S CENTRAL AVE	WNW 0 - 1/8 (0.104 mi.)	H41	94

Lower Elevation	Address	Direction / Distance	Map ID	Page
CVS PHARMACY #9787 EPA ID:: CAR000231357	3943 SAN FERNANDO RD	W 1/8 - 1/4 (0.182 mi.)	P106	184

RCRA-SQG: RCRAInfo is EPA's comprehensive information system, providing access to data supporting the Resource Conservation and Recovery Act (RCRA) of 1976 and the Hazardous and Solid Waste Amendments (HSWA) of 1984. The database includes selective information on sites which generate, transport, store, treat and/or dispose of hazardous waste as defined by the Resource Conservation and Recovery Act (RCRA). Small quantity generators (SQGs) generate between 100 kg and 1,000 kg of hazardous waste per month.

A review of the RCRA-SQG list, as provided by EDR, and dated 03/01/2018 has revealed that there are 27 RCRA-SQG sites within approximately 0.25 miles of the target property.

Equal/Higher Elevation	Address	Direction / Distance	Map ID	Page
ALLEN GWYNN CHEVROLE EPA ID:: CAD028246569	***1400 S BRAND BLVD***	***E 0 - 1/8 (0.037 mi.)***	***A15***	***69***
GEORGES TEXACO EPA ID:: CAD981427735	***1327 S. GLENDALE AVE***	***ENE 1/8 - 1/4 (0.130 mi.)***	***F57***	***125***
TEXACO SERVICE STATI EPA ID:: CAR000110064	***1327 S GLENDALE AVE***	***ENE 1/8 - 1/4 (0.130 mi.)***	***F58***	***127***
TOYOTA OF GLENDALE EPA ID:: CAD981441975	***1260 S BRAND BLVD***	***NNE 1/8 - 1/4 (0.134 mi.)***	***J66***	***138***
GLENDALE MITSUBISHI EPA ID:: CA0000114132	***1235 S BRAND BLVD***	***N 1/8 - 1/4 (0.141 mi.)***	***J75***	***147***
GLENDALE AUTO SERVIC EPA ID:: CAD982416273	***1256 SOUTH CENTRAL***	***NW 1/8 - 1/4 (0.160 mi.)***	***L82***	***151***
H A PRO AUTO REPAIR EPA ID:: CAD983609637	***1305 S GLENDALE AVE***	***NE 1/8 - 1/4 (0.160 mi.)***	***K86***	***156***
CUSTOM COLOR SVCS EPA ID:: CAD983634460	***1236 S CENTRAL AVE***	***NNW 1/8 - 1/4 (0.190 mi.)***	***R110***	***194***
GLENDALE AMC JEEP-SU EPA ID:: CAD981677149	***1220 S BRAND AVE***	***NNE 1/8 - 1/4 (0.191 mi.)***	***Q115***	***200***
SHEAS CLEANERS	***1242 S GLENDALE AVE***	***NE 1/8 - 1/4 (0.208 mi.)***	***U132***	***218***

EPA ID:: CAD981986250				
THE ELEPHANT SHIRT C EPA ID:: CAD982514770	***1212 S BRAND BLVD UN***	***N 1/8 - 1/4 (0.228 mi.)***	***Q148***	***238***

Lower Elevation	Address	Direction / Distance	Map ID	Page
GLENDALE AUTO SERVIC EPA ID:: CAD982491359	***1504 S BRAND AVE***	***SE 0 - 1/8 (0.045 mi.)***	***C21***	***77***
WANGS IMPORTS EPA ID:: CAD982497125	***1601 S BRAND BLVD***	***S 0 - 1/8 (0.086 mi.)***	***C31***	***86***
SOUTHERN CA RADIOLOG EPA ID:: CAD983623927	***1500 S CENTRAL AVE S***	***WSW 0 - 1/8 (0.095 mi.)***	***E33***	***88***
BRAND AUTO CENTER EPA ID:: CAD982417453	***1615 S BRAND BLVD***	***S 0 - 1/8 (0.110 mi.)***	***D46***	***112***
MEMORIAL HOSPITAL OF EPA ID:: CAD103129086	1420 S CENTRAL AVE	W 0 - 1/8 (0.118 mi.)	E49	115
CENTRAL AUTO REPAIR EPA ID:: CAD983596503	***1429 S CENTRAL AVE***	***WSW 1/8 - 1/4 (0.126 mi.)***	***E56***	***123***
DISCOUNT TIRE EPA ID:: CAD983606625	***1415 S CENTRAL AVE***	***W 1/8 - 1/4 (0.131 mi.)***	***I61***	***134***
GLENDALE PORSCHE AUD EPA ID:: CAD982324212	***1620 S BRAND BLVD***	***SSE 1/8 - 1/4 (0.134 mi.)***	***G64***	***136***
MODERN AUTO BODY GLE EPA ID:: CAD981667611	***3829 SAN FERNANDO RD***	***SW 1/8 - 1/4 (0.163 mi.)***	***M91***	***161***
CHURCH PRESS EPA ID:: CAD982502247	***3915 SAN FERNANDO RO***	***WSW 1/8 - 1/4 (0.181 mi.)***	***P105***	***182***
NISSAN TOYOTA SERVIC EPA ID:: CAR000059220	***1717 S BRAND BLVD UN***	***S 1/8 - 1/4 (0.192 mi.)***	***N118***	***204***
STAR FORD EPA ID:: CAD008870032	***3737 SAN FERNANDO RO***	***SSW 1/8 - 1/4 (0.198 mi.)***	***O127***	***210***
HUSKY INDUSTRIES EPA ID:: CAD981635501	***325 W CERRITOS AVE***	***SSW 1/8 - 1/4 (0.198 mi.)***	***S129***	***214***
W COAST MOTORCYCLES EPA ID:: CAD981972466	***3721 SAN FERNANDO RD***	***S 1/8 - 1/4 (0.211 mi.)***	***O134***	***220***
PACIFIC MECHANICAL I EPA ID:: CAD063819494	***326 EL BONITO AVE***	***SW 1/8 - 1/4 (0.216 mi.)***	***S138***	***227***
NEWS TYPE SVC INC EPA ID:: CAD981690928	***1506 GARDENA AVE***	***WSW 1/8 - 1/4 (0.227 mi.)***	***X146***	***233***

RCRA-CESQG: RCRAInfo is EPA's comprehensive information system, providing access to data supporting the Resource Conservation and Recovery Act (RCRA) of 1976 and the Hazardous and Solid Waste Amendments (HSWA) of 1984. The database includes selective information on sites which generate, transport, store, treat and/or dispose of hazardous waste as defined by the Resource Conservation and Recovery Act (RCRA). Conditionally exempt small quantity generators (CESQGs) generate less than 100 kg of hazardous waste, or less than 1 kg of acutely hazardous waste per month.

A review of the RCRA-CESQG list, as provided by EDR, and dated 03/01/2018 has revealed that there is

1 RCRA-CESQG site within approximately 0.25 miles of the target property.

Lower Elevation	Address	Direction / Distance	Map ID	Page
GUARDIAN X RAY SERVI	***1422 GARDENA AVE***	***WSW 1/8 - 1/4 (0.238 mi.)***	***X159***	***245***
EPA ID:: CAD983609645				

Federal institutional controls / engineering controls registries

US ENG CONTROLS: A listing of sites with engineering controls in place.

A review of the US ENG CONTROLS list, as provided by EDR, and dated 01/31/2019 has revealed that there is 1 US ENG CONTROLS site within approximately 0.5 miles of the target property.

Equal/Higher Elevation	Address	Direction / Distance	Map ID	Page
SAN FERNANDO VALLEY	***CRYSTAL SPRINGS WELL***	***W 1/8 - 1/4 (0.200 mi.)***	***0***	***26***
EPA ID:: CAD980894901				
EPA ID:: CAD980894901				

State- and tribal - equivalent NPL

RESPONSE: Identifies confirmed release sites where DTSC is involved in remediation, either in a lead or oversight capacity. These confirmed release sites are generally high-priority and high potential risk.

A review of the RESPONSE list, as provided by EDR, has revealed that there are 2 RESPONSE sites within approximately 1 mile of the target property.

Equal/Higher Elevation	Address	Direction / Distance	Map ID	Page
WILSHIRE PROPERTIES	***4685 SAN FERNANDO RO***	***NNW 1/2 - 1 (0.876 mi.)***	***189***	***341***
Database: RESPONSE, Date of Government Version: 01/28/2019				
Status: Certified				
Facility Id: 19380058				

Lower Elevation	Address	Direction / Distance	Map ID	Page
FRANCISCAN CERAMICS,	***2901 LOS FELIZ BOULE***	***W 1/4 - 1/2 (0.457 mi.)***	***AC179***	***273***
Database: RESPONSE, Date of Government Version: 01/28/2019				
Status: Certified / Operation & Maintenance				
Facility Id: 19320112				

State- and tribal - equivalent CERCLIS

ENVIROSTOR: The Department of Toxic Substances Control's (DTSC's) Site Mitigation and Brownfields Reuse Program's (SMBRP's) EnviroStor database identifes sites that have known contamination or sites for which there may be reasons to investigate further. The database includes the following site types: Federal Superfund sites (National Priorities List (NPL)); State Response, including Military Facilities and State Superfund; Voluntary Cleanup; and School sites. EnviroStor provides similar information to the information

that was available in CalSites, and provides additional site information, including, but not limited to, identification of formerly-contaminated properties that have been released for reuse, properties where environmental deed restrictions have been recorded to prevent inappropriate land uses, and risk characterization information that is used to assess potential impacts to public health and the environment at contaminated sites.

A review of the ENVIROSTOR list, as provided by EDR, and dated 01/28/2019 has revealed that there are 12 ENVIROSTOR sites within approximately 1 mile of the target property.

Equal/Higher Elevation	Address	Direction / Distance	Map ID	Page
SAN FERNANDO VALLEY	***POLLOCK WELLFIELD***	***W 1/8 - 1/4 (0.187 mi.)***	***0***	***15***
Facility Id: 19990009				
Status: Certified / Operation & Maintenance				
SAN FERNANDO VALLEY	***CRYSTAL SPRINGS WELL***	***W 1/8 - 1/4 (0.200 mi.)***	***0***	***26***
Facility Id: 19990012				
Status: Active				
PACIFIC AIRMOTIVE	926 SOUTH BRAND BLVD	N 1/4 - 1/2 (0.438 mi.)	AA176	269
Facility Id: 19760014				
Status: Refer: Other Agency				
PACIFIC EDISON SCHOO	***PACIFIC AVENUE/VINE***	***NNW 1/2 - 1 (0.589 mi.)***	***185***	***327***
Facility Id: 19880006				
Status: No Further Action				
CERRITOS ELEMENTARY	***FOREST AVENUE***	***NE 1/2 - 1 (0.862 mi.)***	***188***	***338***
Facility Id: 19820048				
Status: No Action Required				
WILSHIRE PROPERTIES	***4685 SAN FERNANDO RO***	***NNW 1/2 - 1 (0.876 mi.)***	***189***	***341***
Facility Id: 19380058				
Status: Certified				

Lower Elevation	Address	Direction / Distance	Map ID	Page
CERRITOS ELEMENTARY	***120 EAST CERRITOS AV***	***SSE 1/8 - 1/4 (0.171 mi.)***	***95***	***164***
Facility Id: 19990022				
Status: No Action Required				
FRANCISCAN CERAMICS,	***2901 LOS FELIZ BOULE***	***W 1/4 - 1/2 (0.457 mi.)***	***AC179***	***273***
Facility Id: 19320112				
Status: Certified / Operation & Maintenance				
ALLAN CO	***540 W CHEVY CHASE DR***	***NW 1/2 - 1 (0.569 mi.)***	***184***	***324***
Facility Id: 71002786				
Status: Refer: Other Agency				
MCBRIDE CHEMICAL	***4215 WILLIMET AVE***	***WNW 1/2 - 1 (0.637 mi.)***	***186***	***331***
Facility Id: 19280632				
Status: No Further Action				
NELSON NAME PLATE CO	***3191 CASITAS AVENUE***	***SSE 1/2 - 1 (0.943 mi.)***	***190***	***344***
Facility Id: 71003640				
Facility Id: 80001559				
Status: Refer: Other Agency				
Status: Refer: RWQCB				
EXCELLO PLATING CO	***4057 GOODWIN AVE.***	***NW 1/2 - 1 (0.991 mi.)***	***191***	***362***
Facility Id: 71003749				
Status: Refer: RWQCB				

EXECUTIVE SUMMARY

State and tribal leaking storage tank lists

LUST: Leaking Underground Storage Tank (LUST) Sites included in GeoTracker. GeoTracker is the Water Boards data management system for sites that impact, or have the potential to impact, water quality in California, with emphasis on groundwater.

A review of the LUST list, as provided by EDR, has revealed that there are 12 LUST sites within approximately 0.5 miles of the target property.

Equal/Higher Elevation	Address	Direction / Distance	Map ID	Page
MOBIL #18-GD4	1324 CENTRAL AVE S.	WNW 0 - 1/8 (0.104 mi.)	H38	93
Database: LUST REG 4, Date of Government Version: 09/07/2004 Facility Id: 912040025A Status: Pollution Characterization Global ID: T0603744983				
MOBIL #11-GD4	***1324 CENTRAL AVE S***	***WNW 0 - 1/8 (0.104 mi.)***	***H42***	***96***
Database: LUST REG 4, Date of Government Version: 09/07/2004 Database: LUST, Date of Government Version: 12/10/2018 Status: Completed - Case Closed Facility Id: 912040025 Status: Case Closed Global Id: T0603744983 Global Id: T0603702045 Global ID: T0603702045				
A & J AUTO SERVICE	***1305 GLENDALE AVE S***	***NE 1/8 - 1/4 (0.160 mi.)***	***K87***	***157***
Database: LUST REG 4, Date of Government Version: 09/07/2004 Database: LUST, Date of Government Version: 12/10/2018 Status: Completed - Case Closed Facility Id: 912050043 Status: Case Closed Global Id: T0603702054 Global ID: T0603702054				
TEXACO #611061439	1327 GLENDALE AVE S	NE 1/8 - 1/4 (0.229 mi.)	U149	239
Database: LUST, Date of Government Version: 12/10/2018 Status: Completed - Case Closed Global Id: T10000005401				
MOBIL #11-K2H	***1028 BRAND BLVD S***	***N 1/4 - 1/2 (0.393 mi.)***	***AA174***	***265***
Database: LUST REG 4, Date of Government Version: 09/07/2004 Database: LUST, Date of Government Version: 12/10/2018 Status: Completed - Case Closed Facility Id: 912050016 Status: Case Closed Global Id: T0603702051 Global ID: T0603702051				

Lower Elevation	Address	Direction / Distance	Map ID	Page
CALIFORNIA CAR WASH	***3940 SAN FERNANDO RD***	***W 1/8 - 1/4 (0.174 mi.)***	***I97***	***166***
Database: LUST REG 4, Date of Government Version: 09/07/2004 Facility Id: 912040089 Status: Preliminary site assessment underway Global ID: T0603792912				
CALIFORNIA CARWASH	***3940 SAN FERNANDO RO***	***W 1/8 - 1/4 (0.174 mi.)***	***I98***	***168***
Database: LUST, Date of Government Version: 12/10/2018				

Status: Completed - Case Closed
Global Id: T0603792912

SUPPOSE U DRIVE TRUC ***3809 SAN FERNANDO RO*** ***SSW 1/8 - 1/4 (0.176 mi.)*** ***O99*** ***172***
Database: LUST, Date of Government Version: 12/10/2018
Status: Completed - Case Closed
Global Id: T10000005345

ARCO #0051 (FORMER) ***3941 SAN FERNANDO RD*** ***W 1/8 - 1/4 (0.179 mi.)*** ***P103*** ***178***
Database: LUST REG 4, Date of Government Version: 09/07/2004
Database: LUST, Date of Government Version: 12/10/2018
Status: Completed - Case Closed
Facility Id: 912040034
Status: Case Closed
Global Id: T0603702046
Global ID: T0603702046

THRIFTY #013 (FORMER ***3680 SAN FERNANDO RD*** ***SSE 1/4 - 1/2 (0.309 mi.)*** ***173*** ***260***
Database: LUST REG 4, Date of Government Version: 09/07/2004
Database: LUST, Date of Government Version: 12/10/2018
Status: Completed - Case Closed
Facility Id: 912040070
Status: Pollution Characterization
Global Id: T0603702050
Global ID: T0603702050

GLENDALE BUILDERS SU ***4415 SAN FERNANDO*** ***NW 1/4 - 1/2 (0.441 mi.)*** ***AB177*** ***270***
Database: LUST, Date of Government Version: 12/10/2018
Status: Completed - Case Closed
Global Id: T0603702049

GLENDALE BUILDERS SU ***4415 SAN FERNANDO RD*** ***NW 1/4 - 1/2 (0.441 mi.)*** ***AB178*** ***271***
Database: LUST REG 4, Date of Government Version: 09/07/2004
Facility Id: 912040061
Status: Case Closed
Global ID: T0603702049

CPS-SLIC: Cleanup Program Sites (CPS; also known as Site Cleanups [SC] and formerly known as Spills, Leaks, Investigations, and Cleanups [SLIC] sites) included in GeoTracker. GeoTracker is the Water Boards data management system for sites that impact, or have the potential to impact, water quality in California, with emphasis on groundwater.

A review of the CPS-SLIC list, as provided by EDR, has revealed that there are 7 CPS-SLIC sites within approximately 0.5 miles of the target property.

Equal/Higher Elevation	Address	Direction / Distance	Map ID	Page
CUSTOM COLOR SERVICE	***1236 S CENTRAL AVE***	***NNW 1/8 - 1/4 (0.190 mi.)***	***R111***	***195***
Database: CPS-SLIC, Date of Government Version: 12/10/2018 Facility Status: Completed - Case Closed Global Id: SL603799115				

Lower Elevation	Address	Direction / Distance	Map ID	Page
ARCO #0051 (FORMER)	***3941 SAN FERNANDO RD***	***W 1/8 - 1/4 (0.179 mi.)***	***P103***	***178***
Database: CPS-SLIC, Date of Government Version: 12/10/2018 Facility Status: Completed - Case Closed				

Global Id: SL603799097

GUARDIAN X RAY SERVI ***1422 GARDENA AVE*** ***WSW 1/8 - 1/4 (0.238 mi.)*** ***X159*** ***245***
Database: CPS-SLIC, Date of Government Version: 12/10/2018
Facility Status: Completed - Case Closed
Global Id: SL603799120

VEGE KURL ***4115 SAN FERNANDO RD*** ***WNW 1/4 - 1/2 (0.276 mi.)*** ***Z171*** ***257***
Database: CPS-SLIC, Date of Government Version: 12/10/2018
Facility Status: Completed - Case Closed
Global Id: SL603799125

FRANCISCAN CERAMICS, ***2901 LOS FELIZ BOULE*** ***W 1/4 - 1/2 (0.457 mi.)*** ***AC179*** ***273***
Database: CPS-SLIC, Date of Government Version: 12/10/2018
Facility Status: Open - Inactive
Global Id: SLT43137135

COSTCO WHOLESALE # 1 ***2901 LOS FELIZ BLVD*** ***W 1/4 - 1/2 (0.457 mi.)*** ***AC180*** ***287***
Database: SLIC REG 4, Date of Government Version: 11/17/2004

PANKAJ INTERNATIONAL ***3040 ROSSLYN ST*** ***SSE 1/4 - 1/2 (0.489 mi.)*** ***183*** ***319***
Database: CPS-SLIC, Date of Government Version: 12/10/2018
Facility Status: Completed - Case Closed
Global Id: SL603799095

State and tribal registered storage tank lists

UST: The Underground Storage Tank database contains registered USTs. USTs are regulated under Subtitle I of the Resource Conservation and Recovery Act (RCRA). The data come from the State Water Resources Control Board's Hazardous Substance Storage Container Database.

A review of the UST list, as provided by EDR, has revealed that there are 6 UST sites within approximately 0.25 miles of the target property.

Equal/Higher Elevation	Address	Direction / Distance	Map ID	Page
ROBERT'S AUTO SERVIC	1324 S CENTRAL AVE	WNW 0 - 1/8 (0.104 mi.)	H39	94
Database: UST, Date of Government Version: 12/10/2018				
ANDRIASSIAN, ROBERT	1324 S CENTRAL	WNW 0 - 1/8 (0.104 mi.)	H40	94
Database: UST, Date of Government Version: 12/10/2018				
Facility Id: 19-070-001324				
GEORGES TEXACO	***1327 S. GLENDALE AVE***	***ENE 1/8 - 1/4 (0.130 mi.)***	***F57***	***125***
Database: UST, Date of Government Version: 12/10/2018				
Facility Id: 19-070-001327				

Lower Elevation	Address	Direction / Distance	Map ID	Page
GLENDALE MEMORIAL HO	1420 S. CENTRAL AVEN	W 0 - 1/8 (0.118 mi.)	E51	122
Database: UST, Date of Government Version: 12/10/2018				
GLENDALE MEMORIAL HO	CENTRAL & LOS FELIZ	WNW 0 - 1/8 (0.122 mi.)	H54	123
Database: UST, Date of Government Version: 12/10/2018				
Facility Id: 19-070-001900				
SUPPOSE U DRIVE TRUC	***3809 SAN FERNANDO RO***	***SSW 1/8 - 1/4 (0.176 mi.)***	***O99***	***172***
Database: UST, Date of Government Version: 12/10/2018				

EXECUTIVE SUMMARY

Facility Id: 19-070-003809

AST: A listing of aboveground storage tank petroleum storage tank locations.

A review of the AST list, as provided by EDR, has revealed that there are 7 AST sites within approximately 0.25 miles of the target property.

Equal/Higher Elevation	Address	Direction / Distance	Map ID	Page
ALLEN GWYNN CHEVROLE	***1400 S BRAND BLVD***	***E 0 - 1/8 (0.037 mi.)***	***A15***	***69***
Database: AST, Date of Government Version: 07/06/2016				
SUBARU OF GLENDALE -	1320 S BRAND BLVD	NNE 0 - 1/8 (0.044 mi.)	B19	77
Database: AST, Date of Government Version: 07/06/2016				
SUBARU OF GLENDALE	***1308 S BRAND BLVD***	***NNE 0 - 1/8 (0.061 mi.)***	***B24***	***80***
Database: AST, Date of Government Version: 07/06/2016				
STAR MERCURY	1260 SOUTH BRAND	NNE 1/8 - 1/4 (0.134 mi.)	J65	137
Database: AST, Date of Government Version: 07/06/2016				
TOYOTA OF GLENDALE	1260 S BRAND BLVD	NNE 1/8 - 1/4 (0.134 mi.)	J67	140
Database: AST, Date of Government Version: 07/06/2016				
NEW CENTURY VOLKSWAG	1220 S BRAND BLVD	NNE 1/8 - 1/4 (0.191 mi.)	Q113	197
Database: AST, Date of Government Version: 07/06/2016				
LEXUS OF GLENDALE	***1221 S BRAND BLVD***	***N 1/8 - 1/4 (0.193 mi.)***	***Q122***	***206***
Database: AST, Date of Government Version: 07/06/2016				

ADDITIONAL ENVIRONMENTAL RECORDS

Local Lists of Landfill / Solid Waste Disposal Sites

WMUDS/SWAT: The Waste Management Unit Database System is used for program tracking and inventory of waste management units. The source is the State Water Resources Control Board.

A review of the WMUDS/SWAT list, as provided by EDR, and dated 04/01/2000 has revealed that there is 1 WMUDS/SWAT site within approximately 0.5 miles of the target property.

Lower Elevation	Address	Direction / Distance	Map ID	Page
SAN FERNANDO & BRAZI	800' W SAN FERNANDO	S 1/8 - 1/4 (0.209 mi.)	N133	219

Local Lists of Hazardous waste / Contaminated Sites

HIST Cal-Sites: Formerly known as ASPIS, this database contains both known and potential hazardous substance sites. The source is the California Department of Toxic Substance Control. No longer updated by the state agency. It has been replaced by ENVIROSTOR.

A review of the HIST Cal-Sites list, as provided by EDR, and dated 08/08/2005 has revealed that there are 4 HIST Cal-Sites sites within approximately 1 mile of the target property.

Equal/Higher Elevation	Address	Direction / Distance	Map ID	Page
SAN FERNANDO VALLEY	*POLLOCK WELLFIELD*	*W 1/8 - 1/4 (0.187 mi.)*	*0*	*15*
SAN FERNANDO VALLEY	*CRYSTAL SPRINGS WELL*	*W 1/8 - 1/4 (0.200 mi.)*	*0*	*26*
WILSHIRE PROPERTIES	*4685 SAN FERNANDO RO*	*NNW 1/2 - 1 (0.876 mi.)*	*189*	*341*

Lower Elevation	Address	Direction / Distance	Map ID	Page
FRANCISCAN CERAMICS,	*2901 LOS FELIZ BOULE*	*W 1/4 - 1/2 (0.457 mi.)*	*AC181*	*306*

SCH: This category contains proposed and existing school sites that are being evaluated by DTSC for possible hazardous materials contamination. In some cases, these properties may be listed in the CalSites category. depending on the level of threat to public health and safety or the. environment they pose.

A review of the SCH list, as provided by EDR, and dated 01/28/2019 has revealed that there is 1 SCH site within approximately 0.25 miles of the target property.

Lower Elevation	Address	Direction / Distance	Map ID	Page
CERRITOS ELEMENTARY Facility Id: 19990022 Status: No Action Required	*120 EAST CERRITOS AV*	*SSE 1/8 - 1/4 (0.171 mi.)*	*95*	*164*

CERS HAZ WASTE: List of sites in the California Environmental Protection Agency (CalEPA) Regulated Site Portal which fall under the Hazardous Chemical Management, Hazardous Waste Onsite Treatment, Household Hazardous Waste Collection, Hazardous Waste Generator, and RCRA LQ HW Generator programs.

A review of the CERS HAZ WASTE list, as provided by EDR, and dated 10/22/2018 has revealed that there is 1 CERS HAZ WASTE site within approximately 0.25 miles of the target property.

Lower Elevation	Address	Direction / Distance	Map ID	Page
PEAK AUTO BODY OF GL	*1638 S. CENTRAL AVEN*	*SW 1/8 - 1/4 (0.243 mi.)*	*T164*	*252*

Local Lists of Registered Storage Tanks

SWEEPS UST: Statewide Environmental Evaluation and Planning System. This underground storage tank listing was updated and maintained by a company contacted by the SWRCB in the early 1990's. The listing is no longer updated or maintained. The local agency is the contact for more information on a site on the SWEEPS list.

A review of the SWEEPS UST list, as provided by EDR, and dated 06/01/1994 has revealed that there are 17 SWEEPS UST sites within approximately 0.25 miles of the target property.

Equal/Higher Elevation	Address	Direction / Distance	Map ID	Page
ALLEN GWYNN CHEVROLE Status: A Comp Number: 13208	*1400 S BRAND BLVD*	*E 0 - 1/8 (0.037 mi.)*	*A15*	*69*
SIERRA LEASING CO Status: A Tank Status: A	*1308 S BRAND BLVD*	*NNE 0 - 1/8 (0.061 mi.)*	*B25*	*83*

Comp Number: 10388				
MOBIL OIL CORP SS 11	***1324 S CENTRAL AVE***	***WNW 0 - 1/8 (0.104 mi.)***	***H43***	***108***
Status: A Tank Status: A Comp Number: 10788				
TEXACO REFINING & MA	***1327 S GLENDALE AVE***	***ENE 1/8 - 1/4 (0.130 mi.)***	***F59***	***130***
Status: A Tank Status: A Comp Number: 11343				
MODERN MOTORS	1235 S BRAND AVE	N 1/8 - 1/4 (0.141 mi.)	J76	149
Comp Number: 14381				
STAR GAS	***1305 S GLENDALE AVE***	***NE 1/8 - 1/4 (0.160 mi.)***	***K84***	***153***
Status: A Tank Status: A Comp Number: 10537				
MORRISON AUTOMOTIVE	***1225 S BRAND BLVD***	***N 1/8 - 1/4 (0.187 mi.)***	***Q107***	***191***
Status: A Tank Status: A Comp Number: 10532				
JAY'S AUTO REPAIR IG	1300 S GLENDALE AVE.	ENE 1/8 - 1/4 (0.188 mi.)	K109	193
Status: A Tank Status: A Comp Number: 747				
GLENDALE SUBARU	***1220 S BRAND BLVD***	***NNE 1/8 - 1/4 (0.191 mi.)***	***Q116***	***203***
Status: A Comp Number: 10485				

Lower Elevation	Address	Direction / Distance	Map ID	Page
GLENDALE FIRE STATIO	***1505 S BRAND BLVD***	***SSE 0 - 1/8 (0.036 mi.)***	***C12***	***66***
Comp Number: 10410 Comp Number: 15073				
HERMAN AUTO SALES	***1520 S BRAND BLVD***	***SSE 0 - 1/8 (0.070 mi.)***	***C28***	***84***
Status: A Comp Number: 12118				
BRAND AUTO CENTER	***1615 S BRAND BLVD***	***S 0 - 1/8 (0.110 mi.)***	***D46***	***112***
Comp Number: 16016				
NALCO COMPANY	***1420 S CENTRAL AVE***	***W 0 - 1/8 (0.118 mi.)***	***E50***	***116***
Comp Number: 13259				
SUPPOSE U DRIVE TRUC	***3809 SAN FERNANDO RO***	***SSW 1/8 - 1/4 (0.176 mi.)***	***O99***	***172***
Status: A Tank Status: A Comp Number: 13609				
ARCO #0051 (FORMER)	***3941 SAN FERNANDO RD***	***W 1/8 - 1/4 (0.179 mi.)***	***P103***	***178***
Status: A Tank Status: A Comp Number: 12038				
KAROL'S GENERAL GARA	***1621 S CENTRAL AVE***	***WSW 1/8 - 1/4 (0.197 mi.)***	***M125***	***209***
Status: A Tank Status: A				

Comp Number: 78859				
MAINTENANCE	***8426 MANGO***	***W 1/8 - 1/4 (0.213 mi.)***	***V136***	***226***
Status: A Tank Status: A Comp Number: 33543				

HIST UST: Historical UST Registered Database.

A review of the HIST UST list, as provided by EDR, and dated 10/15/1990 has revealed that there are 20 HIST UST sites within approximately 0.25 miles of the target property.

Equal/Higher Elevation	Address	Direction / Distance	Map ID	Page
ALLEN GWYNN CHEVROLE Facility Id: 00000021049	***1400 S BRAND BLVD***	***E 0 - 1/8 (0.037 mi.)***	***A15***	***69***
U-HAUL Facility Id: 00000006444	***1313 S BRAND BLVD***	***N 0 - 1/8 (0.051 mi.)***	***B22***	***79***
SIERRA LEASING CO Facility Id: 00000047084	1308 S BRAND BLVD	NNE 0 - 1/8 (0.061 mi.)	B26	84
MOBIL OIL CORP SS 11 Facility Id: 00000039734	***1324 S CENTRAL AVE***	***WNW 0 - 1/8 (0.104 mi.)***	***H43***	***108***
GEORGES TEXACO Facility Id: 00000017128	***1327 S. GLENDALE AVE***	***ENE 1/8 - 1/4 (0.130 mi.)***	***F57***	***125***
TOYOTA OF GLENDALE Facility Id: 00000064730	***1260 S BRAND BLVD***	***NNE 1/8 - 1/4 (0.134 mi.)***	***J66***	***138***
WAGONMEISTER II Facility Id: 00000064529	1311 S GLENDALE AVE	ENE 1/8 - 1/4 (0.138 mi.)	K68	141
WIER CASADY COMPANY Facility Id: 00000000524	1332 SO GLENDALE AVE	ENE 1/8 - 1/4 (0.139 mi.)	F74	146
STAR GAS Facility Id: 00000055877	***1305 S GLENDALE AVE***	***NE 1/8 - 1/4 (0.160 mi.)***	***K84***	***153***
AANDS SERVICE CENTER	***1305 S GLENDALE AVE***	***NE 1/8 - 1/4 (0.160 mi.)***	***K85***	***155***
GLENDALE JEEP EAGLE Facility Id: 00000050719	***1220 S BRAND BLVD***	***NNE 1/8 - 1/4 (0.191 mi.)***	***Q112***	***196***
NEW CENTURY AUTOS IN	***1220 S BRAND BLVD***	***NNE 1/8 - 1/4 (0.191 mi.)***	***Q114***	***197***

Lower Elevation	Address	Direction / Distance	Map ID	Page
GLENDALE FIRE STATIO Facility Id: 00000020640	1505 S BRAND BLVD	SSE 0 - 1/8 (0.036 mi.)	C10	65
GLENDALE FIRE STATIO	***1505 S BRAND BLVD***	***SSE 0 - 1/8 (0.036 mi.)***	***C12***	***66***
WANG'S IMPORTS Facility Id: 00000064396	***106 W EULALIA***	***S 0 - 1/8 (0.085 mi.)***	***C30***	***85***
NALCO COMPANY	***1420 S CENTRAL AVE***	***W 0 - 1/8 (0.118 mi.)***	***E50***	***116***
CALIFORNIA CARWASH Facility Id: 00000064359 Facility Id: 00000020582	***3940 SAN FERNANDO RO***	***W 1/8 - 1/4 (0.174 mi.)***	***I98***	***168***
SUPPOSE U DRIVE TRUC Facility Id: 00000017587	***3809 SAN FERNANDO RO***	***SSW 1/8 - 1/4 (0.176 mi.)***	***O99***	***172***
SUPPOSE U DRIVE TRUC	3809 SAM FERNANDO RD	SSW 1/8 - 1/4 (0.176 mi.)	O100	176

Lower Elevation	Address	Direction / Distance	Map ID	Page
PRESTIGE STATIONS IN Facility Id: 00000026474	3941 SAN FERNANDO	W 1/8 - 1/4 (0.179 mi.)	P102	177

CA FID UST: The Facility Inventory Database contains active and inactive underground storage tank locations. The source is the State Water Resource Control Board.

A review of the CA FID UST list, as provided by EDR, and dated 10/31/1994 has revealed that there are 7 CA FID UST sites within approximately 0.25 miles of the target property.

Equal/Higher Elevation	Address	Direction / Distance	Map ID	Page
SIERRA LEASING CO Facility Id: 19010373 Status: A	***1308 S BRAND BLVD***	***NNE 0 - 1/8 (0.061 mi.)***	***B25***	***83***
TEXACO REFINING & MA Facility Id: 19042293 Status: A	***1327 S GLENDALE AVE***	***ENE 1/8 - 1/4 (0.130 mi.)***	***F59***	***130***
MORRISON AUTOMOTIVE Facility Id: 19021472 Status: A	***1225 S BRAND BLVD***	***N 1/8 - 1/4 (0.187 mi.)***	***Q107***	***191***

Lower Elevation	Address	Direction / Distance	Map ID	Page
GLENDALE FIRE STATIO Facility Id: 19054714 Status: I	***1505 S BRAND BLVD***	***SSE 0 - 1/8 (0.036 mi.)***	***C12***	***66***
NALCO COMPANY Facility Id: 19054713 Status: I	***1420 S CENTRAL AVE***	***W 0 - 1/8 (0.118 mi.)***	***E50***	***116***
KAROL'S GENERAL GARA Facility Id: 19027015 Status: A	***1621 S CENTRAL AVE***	***WSW 1/8 - 1/4 (0.197 mi.)***	***M125***	***209***
MAINTENANCE Facility Id: 36000232 Status: A	***8426 MANGO***	***W 1/8 - 1/4 (0.213 mi.)***	***V136***	***226***

Local Land Records

DEED: The use of recorded land use restrictions is one of the methods the DTSC uses to protect the public from unsafe exposures to hazardous substances and wastes .

A review of the DEED list, as provided by EDR, and dated 12/03/2018 has revealed that there is 1 DEED site within approximately 0.5 miles of the target property.

Lower Elevation	Address	Direction / Distance	Map ID	Page
FRANCISCAN CERAMICS, Status: CERTIFIED / OPERATION & MAINTENANCE	***2901 LOS FELIZ BOULE***	***W 1/4 - 1/2 (0.457 mi.)***	***AC179***	***273***

Envirostor ID: 19320112

Other Ascertainable Records

RCRA NonGen / NLR: RCRAInfo is EPA's comprehensive information system, providing access to data supporting the Resource Conservation and Recovery Act (RCRA) of 1976 and the Hazardous and Solid Waste Amendments (HSWA) of 1984. The database includes selective information on sites which generate, transport, store, treat and/or dispose of hazardous waste as defined by the Resource Conservation and Recovery Act (RCRA). Non-Generators do not presently generate hazardous waste.

A review of the RCRA NonGen / NLR list, as provided by EDR, and dated 03/01/2018 has revealed that there are 3 RCRA NonGen / NLR sites within approximately 0.25 miles of the target property.

Equal/Higher Elevation	Address	Direction / Distance	Map ID	Page
NEW CENTURY CADILLAC EPA ID:: CAD981444946	***1225 S BRAND BLVD***	***N 1/8 - 1/4 (0.187 mi.)***	***Q108***	***192***

Lower Elevation	Address	Direction / Distance	Map ID	Page
KIMBALL CLEANERS EPA ID:: CAD981570039	***1630 S CENTRAL AVE***	***SW 1/8 - 1/4 (0.223 mi.)***	***T145***	***231***
HARLEY DAVIDSON OF G EPA ID:: CAD983584467	***3717 SAN FERNANDO RD***	***S 1/8 - 1/4 (0.235 mi.)***	***Y156***	***242***

ROD: Record of Decision. ROD documents mandate a permanent remedy at an NPL (Superfund) site containing technical and health information to aid the cleanup.

A review of the ROD list, as provided by EDR, and dated 12/12/2018 has revealed that there is 1 ROD site within approximately 1 mile of the target property.

Equal/Higher Elevation	Address	Direction / Distance	Map ID	Page
SAN FERNANDO VALLEY EPA ID:: CAD980894901	***CRYSTAL SPRINGS WELL***	***W 1/8 - 1/4 (0.200 mi.)***	***0***	***26***

CA BOND EXP. PLAN: Department of Health Services developed a site-specific expenditure plan as the basis for an appropriation of Hazardous Substance Cleanup Bond Act funds. It is not updated.

A review of the CA BOND EXP. PLAN list, as provided by EDR, and dated 01/01/1989 has revealed that there is 1 CA BOND EXP. PLAN site within approximately 1 mile of the target property.

Lower Elevation	Address	Direction / Distance	Map ID	Page
FRANCISCAN CERAMICS,	***2901 LOS FELIZ BOULE***	***W 1/4 - 1/2 (0.457 mi.)***	***AC181***	***306***

Cortese: The sites for the list are designated by the State Water Resource Control Board (LUST), the Integrated Waste Board (SWF/LS), and the Department of Toxic Substances Control (Cal-Sites).

A review of the Cortese list, as provided by EDR, and dated 12/20/2018 has revealed that there are 3 Cortese sites within approximately 0.5 miles of the target property.

Equal/Higher Elevation	Address	Direction / Distance	Map ID	Page
SAN FERNANDO VALLEY	***POLLOCK WELLFIELD***	***W 1/8 - 1/4 (0.187 mi.)***	***0***	***15***
Envirostor Id: 19990009 Cleanup Status: CERTIFIED / OPERATION & MAINTENANCE				
SAN FERNANDO VALLEY	***CRYSTAL SPRINGS WELL***	***W 1/8 - 1/4 (0.200 mi.)***	***0***	***26***
Envirostor Id: 19990012 Cleanup Status: ACTIVE				

Lower Elevation	Address	Direction / Distance	Map ID	Page
FRANCISCAN CERAMICS,	***2901 LOS FELIZ BOULE***	***W 1/4 - 1/2 (0.457 mi.)***	***AC179***	***273***
Envirostor Id: 19320112 Cleanup Status: CERTIFIED / OPERATION & MAINTENANCE - LAND USE RESTRICTIONS				

DRYCLEANERS: A list of drycleaner related facilities that have EPA ID numbers. These are facilities with certain SIC codes: power laundries, family and commercial; garment pressing and cleaners' agents; linen supply; coin-operated laundries and cleaning; drycleaning plants except rugs; carpet and upholster cleaning; industrial launderers; laundry and garment services.

A review of the DRYCLEANERS list, as provided by EDR, has revealed that there are 7 DRYCLEANERS sites within approximately 0.25 miles of the target property.

Equal/Higher Elevation	Address	Direction / Distance	Map ID	Page
SHEA'S CLEANERS	1242 S GLENDALE BLVD	NE 1/8 - 1/4 (0.208 mi.)	U131	217
Database: DRYCLEAN SOUTH COAST, Date of Government Version: 10/04/2018				
G & T CLEANERS	1232 S GLENDALE STE	NE 1/8 - 1/4 (0.217 mi.)	U141	229
Database: DRYCLEANERS, Date of Government Version: 12/13/2018 EPA Id: CAL000263653				
G & T CLEANERS/G. JA	1232 S GLENDALE AVE	NE 1/8 - 1/4 (0.217 mi.)	U142	230
Database: DRYCLEAN SOUTH COAST, Date of Government Version: 10/04/2018				
CALIFORNIA DRY CLEAN	1220 S CENTRAL SUITE	NNW 1/8 - 1/4 (0.240 mi.)	R161	251
Database: DRYCLEAN SOUTH COAST, Date of Government Version: 10/04/2018				

Lower Elevation	Address	Direction / Distance	Map ID	Page
GREEN WASH DRY CLEAN	3845 SAN FERNANDO RD	SW 1/8 - 1/4 (0.146 mi.)	M78	150
Database: DRYCLEANERS, Date of Government Version: 12/13/2018 EPA Id: CAL000438549				
KIMBALL CLEANERS	1630 S CENTRAL AVE	SW 1/8 - 1/4 (0.223 mi.)	T143	230
Database: DRYCLEAN SOUTH COAST, Date of Government Version: 10/04/2018				
AMERICAN MOBILE SERV	1630 S CENTRAL AVE	SW 1/8 - 1/4 (0.223 mi.)	T144	231
Database: DRYCLEAN SOUTH COAST, Date of Government Version: 10/04/2018				

HIST CORTESE: The sites for the list are designated by the State Water Resource Control Board [LUST], the Integrated Waste Board [SWF/LS], and the Department of Toxic Substances Control [CALSITES]. This listing is no longer updated by the state agency.

A review of the HIST CORTESE list, as provided by EDR, and dated 04/01/2001 has revealed that there are 9 HIST CORTESE sites within approximately 0.5 miles of the target property.

Equal/Higher Elevation	Address	Direction / Distance	Map ID	Page
SAN FERNANDO VALLEY Reg Id: 19990009	***POLLOCK WELLFIELD***	***W 1/8 - 1/4 (0.187 mi.)***	***0***	***15***
MOBIL #11-GD4 Reg Id: 912040025	***1324 CENTRAL AVE S***	***WNW 0 - 1/8 (0.104 mi.)***	***H42***	***96***
A & J AUTO SERVICE Reg Id: 912050043	***1305 GLENDALE AVE S***	***NE 1/8 - 1/4 (0.160 mi.)***	***K87***	***157***
MOBIL #11-K2H Reg Id: 912050016	***1028 BRAND BLVD S***	***N 1/4 - 1/2 (0.393 mi.)***	***AA174***	***265***
SHELL Reg Id: R-09517	1020 FLORENCE	NNW 1/4 - 1/2 (0.487 mi.)	182	319

Lower Elevation	Address	Direction / Distance	Map ID	Page
ARCO #0051 (FORMER) Reg Id: 912040034	***3941 SAN FERNANDO RD***	***W 1/8 - 1/4 (0.179 mi.)***	***P103***	***178***
THRIFTY #013 (FORMER Reg Id: 912040070	***3680 SAN FERNANDO RD***	***SSE 1/4 - 1/2 (0.309 mi.)***	***173***	***260***
GLENDALE BUILDERS SU Reg Id: 912040061	***4415 SAN FERNANDO***	***NW 1/4 - 1/2 (0.441 mi.)***	***AB177***	***270***
FRANCISCAN CERAMICS, Reg Id: 19320112	***2901 LOS FELIZ BOULE***	***W 1/4 - 1/2 (0.457 mi.)***	***AC179***	***273***

HWP: Detailed information on permitted hazardous waste facilities and corrective action ("cleanups") tracked in EnviroStor.

A review of the HWP list, as provided by EDR, and dated 02/19/2019 has revealed that there are 2 HWP sites within approximately 1 mile of the target property.

Lower Elevation	Address	Direction / Distance	Map ID	Page
MERRY X-RAY CHEMICAL EPA Id: CAL000051064 Cleanup Status: CLOSED	***340 MIRA LOMA***	***SSW 1/4 - 1/2 (0.299 mi.)***	***172***	***259***
NELSON NAME PLATE CO EPA Id: CAD008329963 Cleanup Status: CLOSED	***3191 CASITAS AVENUE***	***SSE 1/2 - 1 (0.943 mi.)***	***190***	***344***

Notify 65: Listings of all Proposition 65 incidents reported to counties by the State Water Resources Control Board and the Regional Water Quality Control Board. This database is no longer updated by the reporting agency.

A review of the Notify 65 list, as provided by EDR, and dated 09/19/2018 has revealed that there are 2 Notify 65 sites within approximately 1 mile of the target property.

Equal/Higher Elevation	Address	Direction / Distance	Map ID	Page
ORKIN	***1250 S. GLENDALE AVE***	***NE 1/8 - 1/4 (0.243 mi.)***	***U165***	***256***
VACANT LOT	***600 S BRAND BLVD***	***N 1/2 - 1 (0.738 mi.)***	***187***	***338***

WIP: Well Investigation Program case in the San Gabriel and San Fernando Valley area.

A review of the WIP list, as provided by EDR, and dated 07/03/2009 has revealed that there are 79 WIP sites within approximately 0.25 miles of the target property.

Equal/Higher Elevation	Address	Direction / Distance	Map ID	Page
TROPICO CONVELESCENT Facility Status: Historical	130 LOS FELIZ RD	WNW 0 - 1/8 (0.036 mi.)	13	69
ALLEN GWYNN CHEVROLE Facility Status: Historical	***1400 S BRAND BLVD***	***E 0 - 1/8 (0.037 mi.)***	***A15***	***69***
GLENDALE SPEED CENTE Facility Status: Historical	1320 S BRAND BLVD	NNE 0 - 1/8 (0.044 mi.)	B18	76
U-HAUL Facility Status: Historical	***1313 S BRAND BLVD***	***N 0 - 1/8 (0.051 mi.)***	***B22***	***79***
SIERRA LEASING CO Facility Status: Historical	***1308 S BRAND BLVD***	***NNE 0 - 1/8 (0.061 mi.)***	***B25***	***83***
JOHNNY LAILS TOYOTA Facility Status: Historical	1301 S BRAND BLVD	N 0 - 1/8 (0.074 mi.)	B29	85
GLENDALE GERMAN AUTO Facility Status: Historical	1311 S GLENDALE AVE	ENE 1/8 - 1/4 (0.138 mi.)	K69	142
TILE & MARBLE WAREHO Facility Status: Historical	1264 S CENTRAL AVE	NW 1/8 - 1/4 (0.138 mi.)	L70	142
D'ANGELO & SON Facility Status: Historical	1260 S CENTRAL AVE	NW 1/8 - 1/4 (0.145 mi.)	L77	149
FOREIGN AUTO BODY Facility Status: Historical	1240 S BRAND BLVD	NNE 1/8 - 1/4 (0.152 mi.)	J79	150
RICKS AUTO & BODY Facility Status: Historical	1256 S CENTRAL AVE	NW 1/8 - 1/4 (0.160 mi.)	L83	153
MORRISON AUTOMOTIVE Facility Status: Historical	1231 S BRAND BLVD	N 1/8 - 1/4 (0.165 mi.)	J93	163
CUSTOM COLOR SERVICE Facility Status: Backlog	***1236 S CENTRAL AVE***	***NNW 1/8 - 1/4 (0.190 mi.)***	***R111***	***195***
GLENDALE JEEP EAGLE Facility Status: Historical	***1220 S BRAND BLVD***	***NNE 1/8 - 1/4 (0.191 mi.)***	***Q112***	***196***
CHASE STATIONERS & P Facility Status: Historical	1210 S BRAND BLVD	N 1/8 - 1/4 (0.230 mi.)	Q150	240

Lower Elevation	Address	Direction / Distance	Map ID	Page
AMERICAN RED CROSS	***1501 S BRAND BLVD***	***SSE 0 - 1/8 (0.036 mi.)***	***C11***	***65***

Facility Status: Historical				
HERMAN AUTO SALES	***1520 S BRAND BLVD***	***SSE 0 - 1/8 (0.070 mi.)***	***C28***	***84***
Facility Status: Historical				
WANG'S IMPORTS	***106 W EULALIA***	***S 0 - 1/8 (0.085 mi.)***	***C30***	***85***
Facility Status: Historical				
WANGS IMPORTS	***1601 S BRAND BLVD***	***S 0 - 1/8 (0.086 mi.)***	***C31***	***86***
Facility Status: Historical				
GATEWAY APARTMENTS	114 W EULALIA ST	S 0 - 1/8 (0.088 mi.)	D32	88
Facility Status: Historical				
ALLEN GWYNN CHEVROLE	1600 S BRAND BLVD	SSE 0 - 1/8 (0.099 mi.)	G35	92
Facility Status: Historical				
BRAND AUTO CENTER	***1615 S BRAND BLVD***	***S 0 - 1/8 (0.110 mi.)***	***D46***	***112***
Facility Status: Historical				
GLENDALE MEMORIAL HO	1400 S CENTRAL AVE	W 0 - 1/8 (0.118 mi.)	H48	115
Facility Status: Historical				
NALCO COMPANY	***1420 S CENTRAL AVE***	***W 0 - 1/8 (0.118 mi.)***	***E50***	***116***
Facility Status: Historical				
ARK	1612 S BRAND BLVD	SSE 0 - 1/8 (0.120 mi.)	G53	122
Facility Status: Historical				
CENTRAL AUTO REPAIR	***1429 S CENTRAL AVE***	***WSW 1/8 - 1/4 (0.126 mi.)***	***E56***	***123***
Facility Status: Historical				
CENTRAL TIRE INC.	1415 S CENTRAL AVE	W 1/8 - 1/4 (0.131 mi.)	I60	133
Facility Status: Historical				
BEST BRAND TIRE & AU	1620 S BRAND BLVD	SSE 1/8 - 1/4 (0.134 mi.)	G62	135
Facility Status: Historical				
JEFFS AUTO SALES	1620 S BRAND BLVD	SSE 1/8 - 1/4 (0.134 mi.)	G63	135
Facility Status: Historical				
CENTRAL TIRE, INC.	1423 S CENTRAL AVE	W 1/8 - 1/4 (0.138 mi.)	E71	142
Facility Status: Historical				
CENTRAL TIRE NEW & U	1423 S CENTRAL AVE	W 1/8 - 1/4 (0.138 mi.)	E72	142
Facility Status: Historical				
GLENDALE TRIANGLE	***3900 SAN FERNANDO RO***	***WSW 1/8 - 1/4 (0.139 mi.)***	***E73***	***143***
Facility Status: Historical				
CASA FURNITURE	3901 SAN FERNANDO RD	WSW 1/8 - 1/4 (0.155 mi.)	M80	150
Facility Status: Historical				
STUDIO FRAME SHOP	3827 SAN FERNANDO RD	SW 1/8 - 1/4 (0.155 mi.)	M81	151
Facility Status: Historical				
ED-LIN AUTO BODY INC	***3835 SAN FERNANDO RD***	***SW 1/8 - 1/4 (0.162 mi.)***	***M88***	***160***
Facility Status: Historical				
BARTENDER TRAINING I	3843 SAN FERNANDO RD	SW 1/8 - 1/4 (0.163 mi.)	M89	161
Facility Status: Historical				
A.G.M. AUTO	3924 SAN FERNANDO RD	W 1/8 - 1/4 (0.163 mi.)	I90	161
Facility Status: Historical				
CLASSIC AUTO EXCHANG	1707 S BRAND BLVD	S 1/8 - 1/4 (0.164 mi.)	N92	163
Facility Status: Historical				
ACE GRANITE INC.	3738 SAN FERNANDO RD	SSW 1/8 - 1/4 (0.167 mi.)	O94	163

Facility Status: Historical				
SIR SPEEDY PRINT & C Facility Status: Historical	3907 SAN FERNANDO RD	WSW 1/8 - 1/4 (0.173 mi.)	M96	166
CALIFORNIA CAR WASH Facility Status: Historical	***3940 SAN FERNANDO RD***	***W 1/8 - 1/4 (0.174 mi.)***	***I97***	***166***
SUPPOSE U DRIVE TRUC Facility Status: Historical	***3809 SAN FERNANDO RO***	***SSW 1/8 - 1/4 (0.176 mi.)***	***O99***	***172***
A. A. BAKERS HARDWAR Facility Status: Historical	3925 SAN FERNANDO RD	WSW 1/8 - 1/4 (0.177 mi.)	P101	177
ARCO #0051 (FORMER) Facility Status: Historical Facility Status: Backlog	***3941 SAN FERNANDO RD***	***W 1/8 - 1/4 (0.179 mi.)***	***P103***	***178***
GLENDALE REPROGRAPHI Facility Status: Historical	3911 SAN FERNANDO RD	WSW 1/8 - 1/4 (0.180 mi.)	M104	182
STEVE'S MUFFLER Facility Status: Historical	1717 S BRAND BLVD	S 1/8 - 1/4 (0.192 mi.)	N117	204
ANGELS EXPRESS AUTO Facility Status: Historical	1717 S BRAND BLVD	S 1/8 - 1/4 (0.192 mi.)	N119	205
BLIND-MAN'S BUFF Facility Status: Historical	1717 S BRAND BLVD	S 1/8 - 1/4 (0.192 mi.)	N120	206
NISSAN/TOYOTA SERVIC Facility Status: Historical	1717 S BRAND BLVD	S 1/8 - 1/4 (0.192 mi.)	N121	206
BECKETT PUMPS Facility Status: Historical	1620 CENTRAL AVE	SW 1/8 - 1/4 (0.195 mi.)	M123	208
KAROLS GENERAL GAUGE Facility Status: Historical	1621 CENTRAL AVE	WSW 1/8 - 1/4 (0.197 mi.)	M124	209
MODERN AUTO BODY Facility Status: Historical	318 EL BONITO	SW 1/8 - 1/4 (0.197 mi.)	S126	210
SBS Facility Status: Historical	321 EL BONITO	SW 1/8 - 1/4 (0.198 mi.)	S128	213
HUSKY INDUSTRIES Facility Status: Historical	***325 W CERRITOS AVE***	***SSW 1/8 - 1/4 (0.198 mi.)***	***S129***	***214***
PALMER DISTRIBUTING Facility Status: Historical	1622 CENTRAL AVE	SW 1/8 - 1/4 (0.205 mi.)	T130	217
SARKIS BALYAN Facility Status: Historical	315 W CERRITOS	SSW 1/8 - 1/4 (0.213 mi.)	S135	225
MAINTENANCE Facility Status: Historical	***8426 MANGO***	***W 1/8 - 1/4 (0.213 mi.)***	***V136***	***226***
LUXARY AUTO Facility Status: Historical	1626 CENTRAL AVE	SW 1/8 - 1/4 (0.214 mi.)	T137	227
VID FILM Facility Status: Historical	1627 CENTRAL AVE	WSW 1/8 - 1/4 (0.216 mi.)	T139	229
CONTINENTAL HOSPITAL Facility Status: Historical	320 W CERRITOS	SSW 1/8 - 1/4 (0.217 mi.)	W140	229
NEWS TYPE SVC INC Facility Status: Historical	***1506 GARDENA AVE***	***WSW 1/8 - 1/4 (0.227 mi.)***	***X146***	***233***
TRANSMATIC	3710 SAN FERNANDO RD	S 1/8 - 1/4 (0.228 mi.)	Y147	237

Facility Status: Historical				
GLENDALE PROSTHETICS Facility Status: Historical	1500 GARDENA	WSW 1/8 - 1/4 (0.232 mi.)	X151	240
K & W SASABE ELECTRI Facility Status: Historical	1634 CENTRAL AVE	SW 1/8 - 1/4 (0.233 mi.)	T152	241
SCREEN MOBIL Facility Status: Historical	1502 GARDENA	WSW 1/8 - 1/4 (0.234 mi.)	X153	241
GROUPO INDEPENDENCIA Facility Status: Historical	3702 SAN FERNANDO RD	S 1/8 - 1/4 (0.234 mi.)	Y154	241
WAREHOUSE Facility Status: Historical	336 W CYPRESS ST	WNW 1/8 - 1/4 (0.235 mi.)	Z155	241
HARLEY DAVIDSON OF G Facility Status: Historical	***3717 SAN FERNANDO RD***	***S 1/8 - 1/4 (0.235 mi.)***	***Y156***	***242***
POBADA MFG. Facility Status: Historical	324 W CERRITOS	SSW 1/8 - 1/4 (0.236 mi.)	W157	245
J & D FOREIGN AUTO S Facility Status: Historical	4011 SAN FERNANDO RD	WNW 1/8 - 1/4 (0.236 mi.)	V158	245
GUARDIAN X RAY SERVI Facility Status: Backlog	***1422 GARDENA AVE***	***WSW 1/8 - 1/4 (0.238 mi.)***	***X159***	***245***
JOHN T. BILL & CO, I Facility Status: Historical	4116 SAN FERNANDO RD	WNW 1/8 - 1/4 (0.240 mi.)	Z160	251
LEONE'S FABRICATING Facility Status: Historical	319 MIRA LOMA	SSW 1/8 - 1/4 (0.241 mi.)	W162	251
CRYSTAL SONICS Facility Status: Historical	1638 CENTRAL AVE	SW 1/8 - 1/4 (0.243 mi.)	T163	252
GLENDALE MACHINE & B Facility Status: Historical	333 W CERRITOS	SSW 1/8 - 1/4 (0.244 mi.)	W166	256
PALACE INTERNATIONAL Facility Status: Historical	4013 SAN FERNANDO RD	W 1/8 - 1/4 (0.245 mi.)	V167	256
Z & A SEWING CONTRAC Facility Status: Historical	321 MIRA LOMA	SSW 1/8 - 1/4 (0.247 mi.)	W168	257
PRUDENTIAL Facility Status: Historical	1521 GARDENA	WSW 1/8 - 1/4 (0.247 mi.)	X169	257
RUIZ INDUSTRIES Facility Status: Historical	1513 GARDENA	WSW 1/8 - 1/4 (0.248 mi.)	X170	257

EDR HIGH RISK HISTORICAL RECORDS

EDR Exclusive Records

EDR Hist Auto: EDR has searched selected national collections of business directories and has collected listings of potential gas station/filling station/service station sites that were available to EDR researchers. EDR's review was limited to those categories of sources that might, in EDR's opinion, include gas station/filling station/service station establishments. The categories reviewed included, but were not

limited to gas, gas station, gasoline station, filling station, auto, automobile repair, auto service station, service station, etc. This database falls within a category of information EDR classifies as "High Risk Historical Records", or HRHR. EDR's HRHR effort presents unique and sometimes proprietary data about past sites and operations that typically create environmental concerns, but may not show up in current government records searches.

A review of the EDR Hist Auto list, as provided by EDR, has revealed that there are 16 EDR Hist Auto sites within approximately 0.125 miles of the target property.

Equal/Higher Elevation	Address	Direction / Distance	Map ID	Page
HENRY S GARAGE	119 W LOS FELIZ RD	NNW 0 - 1/8 (0.015 mi.)	A6	64
HENRY S GARAGE	120 W LOS FELIZ RD	NW 0 - 1/8 (0.017 mi.)	A7	64
PHILS CHEVRON DEALER	1325 S BRAND BLVD	N 0 - 1/8 (0.027 mi.)	B8	64
DOUG S AUTO DETAIL	1400 S BRAND BLVD	E 0 - 1/8 (0.037 mi.)	A14	69
DAVID S ENCO	1322 S BRAND BLVD	NE 0 - 1/8 (0.044 mi.)	B17	76
STANDARD STATIONS IN	1325 S BRAND BLVD	NNE 0 - 1/8 (0.069 mi.)	B27	84
PAUL S SERV STA	1401 S GLENDALE AV	ENE 0 - 1/8 (0.097 mi.)	F34	92
HARMON & HOFFMAN	227 W LOS FELIZ RD	WNW 0 - 1/8 (0.099 mi.)	H36	92
KINSLEY FRED SERVICE	225 W LOS FELIZ RD	WNW 0 - 1/8 (0.100 mi.)	H37	92
RAY S MOBIL SERVICE	1324 S CENTRAL AVE	WNW 0 - 1/8 (0.104 mi.)	H44	111
DAYTON S CAL AUTO SE	1310 S CENTRAL AVE	NW 0 - 1/8 (0.125 mi.)	H55	123

Lower Elevation	Address	Direction / Distance	Map ID	Page
DAYTON CAL AUTO SERV	1500 S BRAND BLVD	SE 0 - 1/8 (0.040 mi.)	C16	76
BYERLEY L W	1508 S BRAND BLVD	SSE 0 - 1/8 (0.045 mi.)	C20	77
VILLAGE AUTO REPAIR	1510 S BRAND BLVD	SSE 0 - 1/8 (0.053 mi.)	C23	80
RICH MOTORS INC	1615 S BRAND BLVD	S 0 - 1/8 (0.110 mi.)	D45	111
HOLLINGSWORTH W C	1400 S CENTRAL AV	W 0 - 1/8 (0.118 mi.)	H47	114

EDR Hist Cleaner: EDR has searched selected national collections of business directories and has collected listings of potential dry cleaner sites that were available to EDR researchers. EDR's review was limited to those categories of sources that might, in EDR's opinion, include dry cleaning establishments. The categories reviewed included, but were not limited to dry cleaners, cleaners, laundry, laundromat, cleaning/laundry, wash & dry etc. This database falls within a category of information EDR classifies as "High Risk Historical Records", or HRHR. EDR's HRHR effort presents unique and sometimes proprietary data about past sites and operations that typically create environmental concerns, but may not show up in current government records searches.

A review of the EDR Hist Cleaner list, as provided by EDR, has revealed that there are 2 EDR Hist Cleaner sites within approximately 0.125 miles of the target property.

Equal/Higher Elevation	Address	Direction / Distance	Map ID	Page
GLENDALE LACEY CARPE	1390 S BRAND BLVD	NE 0 - 1/8 (0.032 mi.)	B9	65

Lower Elevation	Address	Direction / Distance	Map ID	Page
CEAINT FOODS DEALERS	1416-18 S CENTRAL	W 0 - 1/8 (0.118 mi.)	E52	122

EXECUTIVE SUMMARY

Due to poor or inadequate address information, the following sites were not mapped. Count: 3 records.

Site Name	Database(s)
TOSCO S.S. #4713	RGA LUST
TOSCO S.S. #6117	RGA LUST
CHEVRON #9-5108	LUST

OVERVIEW MAP - 5598137.2S

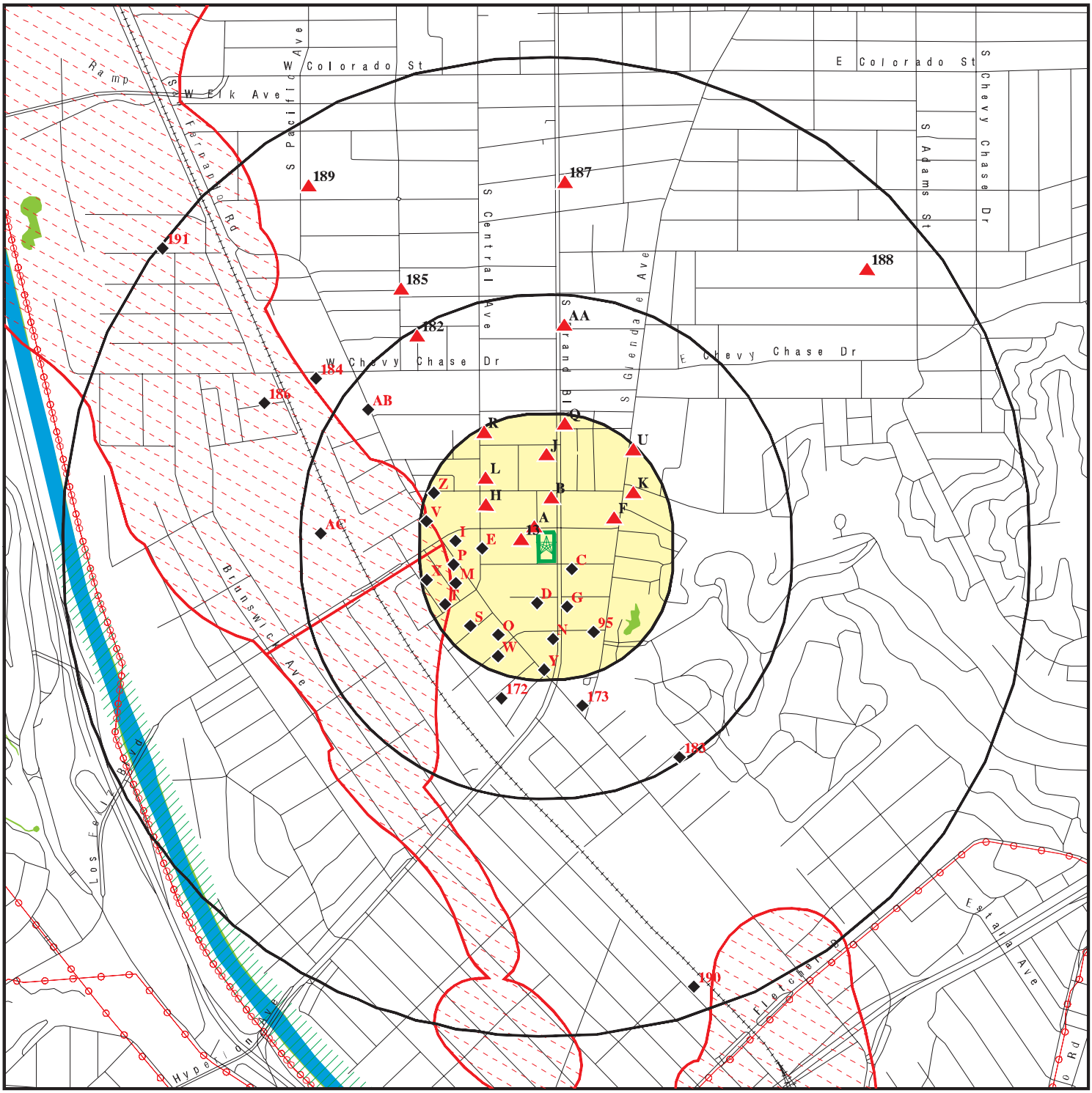

Target Property

Sites at elevations higher than or equal to the target property

Sites at elevations lower than the target property

Manufactured Gas Plants

National Priority List Sites

Dept. Defense Sites

Indian Reservations BIA

Power transmission lines

100-year flood zone

500-year flood zone

National Wetland Inventory

State Wetlands

Areas of Concern

This report includes Interactive Map Layers to display and/or hide map information. The legend includes only those icons for the default map view.

SITE NAME:	1401 S. Brand Blvd.	CLIENT:	Waterstone Environmental Inc
ADDRESS:	1401 S. Brand Blvd. Glendale CA 91204	CONTACT:	Heather Fields
		INQUIRY #:	5598137.2s
LAT/LONG:	34.128111 / 118.255377	DATE:	March 21, 2019 7:26 pm

Copyright © 2019 EDR, Inc. © 2015 TomTom Rel. 2015.

DETAIL MAP - 5598137.2S



- Target Property
- Sites at elevations higher than or equal to the target property
- Sites at elevations lower than the target property
- Manufactured Gas Plants
- Sensitive Receptors
- National Priority List Sites
- Dept. Defense Sites
- Indian Reservations BIA
- 100-year flood zone
- 500-year flood zone
- National Wetland Inventory
- State Wetlands
- Areas of Concern

This report includes Interactive Map Layers to display and/or hide map information. The legend includes only those icons for the default map view.

SITE NAME: 1401 S. Brand Blvd.	CLIENT: Waterstone Environmental Inc
ADDRESS: 1401 S. Brand Blvd. Glendale CA 91204	CONTACT: Heather Fields
LAT/LONG: 34.128111 / 118.255377	INQUIRY #: 5598137.2s
	DATE: March 21, 2019 7:29 pm

Copyright © 2019 EDR, Inc. © 2015 TomTom Rel. 2015.

MAP FINDINGS SUMMARY

Database	Search Distance (Miles)	Target Property	< 1/8	1/8 - 1/4	1/4 - 1/2	1/2 - 1	> 1	Total Plotted
STANDARD ENVIRONMENTAL RECORDS								
Federal NPL site list								
NPL	1.000		0	2	0	0	NR	2
Proposed NPL	1.000		0	0	0	0	NR	0
NPL LIENS	0.001		0	NR	NR	NR	NR	0
Federal Delisted NPL site list								
Delisted NPL	1.000		0	0	0	0	NR	0
Federal CERCLIS list								
FEDERAL FACILITY	0.500		0	0	0	NR	NR	0
SEMS	0.500		0	2	0	NR	NR	2
Federal CERCLIS NFRAP site list								
SEMS-ARCHIVE	0.500		0	0	1	NR	NR	1
Federal RCRA CORRACTS facilities list								
CORRACTS	1.000		0	0	0	1	NR	1
Federal RCRA non-CORRACTS TSD facilities list								
RCRA-TSDF	0.500		0	0	0	NR	NR	0
Federal RCRA generators list								
RCRA-LQG	0.250		1	1	NR	NR	NR	2
RCRA-SQG	0.250	1	6	21	NR	NR	NR	28
RCRA-CESQG	0.250		0	1	NR	NR	NR	1
Federal institutional controls / engineering controls registries								
LUCIS	0.500		0	0	0	NR	NR	0
US ENG CONTROLS	0.500		0	1	0	NR	NR	1
US INST CONTROL	0.500		0	0	0	NR	NR	0
Federal ERNS list								
ERNS	0.001		0	NR	NR	NR	NR	0
State- and tribal - equivalent NPL								
RESPONSE	1.000		0	0	1	1	NR	2
State- and tribal - equivalent CERCLIS								
ENVIROSTOR	1.000		0	3	2	7	NR	12
State and tribal landfill and/or solid waste disposal site lists								
SWF/LF	0.500		0	0	0	NR	NR	0
State and tribal leaking storage tank lists								
LUST	0.500		2	6	4	NR	NR	12

MAP FINDINGS SUMMARY

Database	Search Distance (Miles)	Target Property	< 1/8	1/8 - 1/4	1/4 - 1/2	1/2 - 1	> 1	Total Plotted
INDIAN LUST	0.500		0	0	0	NR	NR	0
CPS-SLIC	0.500		0	3	4	NR	NR	7
State and tribal registered storage tank lists								
FEMA UST	0.250		0	0	NR	NR	NR	0
UST	0.250		4	2	NR	NR	NR	6
AST	0.250	1	3	4	NR	NR	NR	8
INDIAN UST	0.250		0	0	NR	NR	NR	0
State and tribal voluntary cleanup sites								
INDIAN VCP	0.500		0	0	0	NR	NR	0
VCP	0.500		0	0	0	NR	NR	0
State and tribal Brownfields sites								
BROWNFIELDS	0.500		0	0	0	NR	NR	0
ADDITIONAL ENVIRONMENTAL RECORDS								
Local Brownfield lists								
US BROWNFIELDS	0.500		0	0	0	NR	NR	0
Local Lists of Landfill / Solid Waste Disposal Sites								
WMUDS/SWAT	0.500		0	1	0	NR	NR	1
SWRCY	0.500		0	0	0	NR	NR	0
HAULERS	0.001		0	NR	NR	NR	NR	0
INDIAN ODI	0.500		0	0	0	NR	NR	0
DEBRIS REGION 9	0.500		0	0	0	NR	NR	0
ODI	0.500		0	0	0	NR	NR	0
IHS OPEN DUMPS	0.500		0	0	0	NR	NR	0
Local Lists of Hazardous waste / Contaminated Sites								
AOCONCERN	1.000		0	0	0	0	NR	0
US HIST CDL	0.001		0	NR	NR	NR	NR	0
HIST Cal-Sites	1.000		0	2	1	1	NR	4
SCH	0.250		0	1	NR	NR	NR	1
CDL	0.001		0	NR	NR	NR	NR	0
Toxic Pits	1.000		0	0	0	0	NR	0
CERS HAZ WASTE	0.250		0	1	NR	NR	NR	1
US CDL	0.001		0	NR	NR	NR	NR	0
Local Lists of Registered Storage Tanks								
SWEEPS UST	0.250	1	7	10	NR	NR	NR	18
HIST UST	0.250	1	8	12	NR	NR	NR	21
CA FID UST	0.250		3	4	NR	NR	NR	7
CERS TANKS	0.250		0	0	NR	NR	NR	0
Local Land Records								
LIENS	0.001		0	NR	NR	NR	NR	0

MAP FINDINGS SUMMARY

Database	Search Distance (Miles)	Target Property	< 1/8	1/8 - 1/4	1/4 - 1/2	1/2 - 1	> 1	Total Plotted
LIENS 2	0.001		0	NR	NR	NR	NR	0
DEED	0.500		0	0	1	NR	NR	1
Records of Emergency Release Reports								
HMIRS	0.001		0	NR	NR	NR	NR	0
CHMIRS	0.001		0	NR	NR	NR	NR	0
LDS	0.001		0	NR	NR	NR	NR	0
MCS	0.001		0	NR	NR	NR	NR	0
SPILLS 90	0.001		0	NR	NR	NR	NR	0
Other Ascertainable Records								
RCRA NonGen / NLR	0.250		0	3	NR	NR	NR	3
FUDS	1.000		0	0	0	0	NR	0
DOD	1.000		0	0	0	0	NR	0
SCRD DRYCLEANERS	0.500		0	0	0	NR	NR	0
US FIN ASSUR	0.001		0	NR	NR	NR	NR	0
EPA WATCH LIST	0.001		0	NR	NR	NR	NR	0
2020 COR ACTION	0.250		0	0	NR	NR	NR	0
TSCA	0.001		0	NR	NR	NR	NR	0
TRIS	0.001		0	NR	NR	NR	NR	0
SSTS	0.001		0	NR	NR	NR	NR	0
ROD	1.000		0	1	0	0	NR	1
RMP	0.001		0	NR	NR	NR	NR	0
RAATS	0.001		0	NR	NR	NR	NR	0
PRP	0.001		0	NR	NR	NR	NR	0
PADS	0.001		0	NR	NR	NR	NR	0
ICIS	0.001		0	NR	NR	NR	NR	0
FTTS	0.001		0	NR	NR	NR	NR	0
MLTS	0.001		0	NR	NR	NR	NR	0
COAL ASH DOE	0.001		0	NR	NR	NR	NR	0
COAL ASH EPA	0.500		0	0	0	NR	NR	0
PCB TRANSFORMER	0.001		0	NR	NR	NR	NR	0
RADINFO	0.001		0	NR	NR	NR	NR	0
HIST FTTS	0.001		0	NR	NR	NR	NR	0
DOT OPS	0.001		0	NR	NR	NR	NR	0
CONSENT	1.000		0	0	0	0	NR	0
INDIAN RESERV	0.001		0	NR	NR	NR	NR	0
FUSRAP	1.000		0	0	0	0	NR	0
UMTRA	0.500		0	0	0	NR	NR	0
LEAD SMELTERS	0.001		0	NR	NR	NR	NR	0
US AIRS	0.001		0	NR	NR	NR	NR	0
US MINES	0.250		0	0	NR	NR	NR	0
ABANDONED MINES	0.001		0	NR	NR	NR	NR	0
FINDS	0.001	3	0	NR	NR	NR	NR	3
DOCKET HWC	0.001		0	NR	NR	NR	NR	0
UXO	1.000		0	0	0	0	NR	0
ECHO	0.001	1	0	NR	NR	NR	NR	1
FUELS PROGRAM	0.250		0	0	NR	NR	NR	0
CA BOND EXP. PLAN	1.000		0	0	1	0	NR	1
Cortese	0.500		0	2	1	NR	NR	3
CUPA Listings	0.250		0	0	NR	NR	NR	0

MAP FINDINGS SUMMARY

Database	Search Distance (Miles)	Target Property	< 1/8	1/8 - 1/4	1/4 - 1/2	1/2 - 1	> 1	Total Plotted
DRYCLEANERS	0.250		0	7	NR	NR	NR	7
EMI	0.001		0	NR	NR	NR	NR	0
ENF	0.001		0	NR	NR	NR	NR	0
Financial Assurance	0.001		0	NR	NR	NR	NR	0
HAZNET	0.001	1	0	NR	NR	NR	NR	1
ICE	0.001		0	NR	NR	NR	NR	0
HIST CORTESE	0.500		1	3	5	NR	NR	9
LOS ANGELES CO. HMS	0.001	1	0	NR	NR	NR	NR	1
HWP	1.000		0	0	1	1	NR	2
HWT	0.250		0	0	NR	NR	NR	0
MINES	0.001		0	NR	NR	NR	NR	0
MWMP	0.250		0	0	NR	NR	NR	0
NPDES	0.001		0	NR	NR	NR	NR	0
PEST LIC	0.001		0	NR	NR	NR	NR	0
PROC	0.500		0	0	0	NR	NR	0
Notify 65	1.000		0	1	0	1	NR	2
LA Co. Site Mitigation	0.001		0	NR	NR	NR	NR	0
UIC	0.001		0	NR	NR	NR	NR	0
UIC GEO	0.001		0	NR	NR	NR	NR	0
WASTEWATER PITS	0.500		0	0	0	NR	NR	0
WDS	0.001		0	NR	NR	NR	NR	0
MILITARY PRIV SITES	0.001		0	NR	NR	NR	NR	0
PROJECT	0.001		0	NR	NR	NR	NR	0
WDR	0.001		0	NR	NR	NR	NR	0
CIWQS	0.001		0	NR	NR	NR	NR	0
CERS	0.001		0	NR	NR	NR	NR	0
WIP	0.250	1	16	63	NR	NR	NR	80
NON-CASE INFO	0.001		0	NR	NR	NR	NR	0
OTHER OIL GAS	0.001		0	NR	NR	NR	NR	0
PROD WATER PONDS	0.001		0	NR	NR	NR	NR	0
SAMPLING POINT	0.001		0	NR	NR	NR	NR	0
WELL STIM PROJ	0.001		0	NR	NR	NR	NR	0
EDR HIGH RISK HISTORICAL RECORDS								
EDR Exclusive Records								
EDR MGP	1.000		0	0	0	0	NR	0
EDR Hist Auto	0.125		16	NR	NR	NR	NR	16
EDR Hist Cleaner	0.125		2	NR	NR	NR	NR	2
EDR RECOVERED GOVERNMENT ARCHIVES								
Exclusive Recovered Govt. Archives								
RGA LF	0.001		0	NR	NR	NR	NR	0
RGA LUST	0.001		0	NR	NR	NR	NR	0
- Totals --		11	69	157	22	12	0	271

MAP FINDINGS SUMMARY

Database	Search Distance (Miles)	Target Property	< 1/8	1/8 - 1/4	1/4 - 1/2	1/2 - 1	> 1	Total Plotted

NOTES:

TP = Target Property

NR = Not Requested at this Search Distance

Sites may be listed in more than one database

A1
Target
Property

STAR CHRYSLER JEEP
1401 S BRAND BLVD
GLENDALE, CA 91204

Site 1 of 9 in cluster A

Actual:
455 ft.

RCRA-SQG
SWEEPS UST
HIST UST
FINDS
ECHO
LOS ANGELES CO. HMS
WIP

1000113994
CAD981445158

RCRA-SQG:

Date form received by agency:	03/03/1994
Facility name:	STAR CHRYSLER JEEP
Facility address:	1401 S BRAND BLVD GLENDALE, CA 91204
EPA ID:	CAD981445158
Contact:	TONY INGLIMA
Contact address:	1401 S BRAND BLVD GLENDALE, CA 91204
Contact country:	US
Contact telephone:	818-502-1480
Contact email:	Not reported
EPA Region:	09
Classification:	Small Small Quantity Generator
Description:	Handler: generates more than 100 and less than 1000 kg of hazardous waste during any calendar month and accumulates less than 6000 kg of hazardous waste at any time; or generates 100 kg or less of hazardous waste during any calendar month, and accumulates more than 1000 kg of hazardous waste at any time

Owner/Operator Summary:

Owner/operator name:	EDMUND JUSSEN GREGG BUSSJAEGER
Owner/operator address:	1401 S BRAND BLVD GLENDALE, CA 91204
Owner/operator country:	Not reported
Owner/operator telephone:	818-502-1480
Owner/operator email:	Not reported
Owner/operator fax:	Not reported
Owner/operator extension:	Not reported
Legal status:	Private
Owner/Operator Type:	Owner
Owner/Op start date:	Not reported
Owner/Op end date:	Not reported

Owner/operator name:	NOT REQUIRED
Owner/operator address:	NOT REQUIRED NOT REQUIRED, ME 99999
Owner/operator country:	Not reported
Owner/operator telephone:	415-555-1212
Owner/operator email:	Not reported
Owner/operator fax:	Not reported
Owner/operator extension:	Not reported
Legal status:	Private
Owner/Operator Type:	Operator
Owner/Op start date:	Not reported
Owner/Op end date:	Not reported

Handler Activities Summary:

U.S. importer of hazardous waste:	No
Mixed waste (haz. and radioactive):	No

STAR CHRYSLER JEEP (Continued) **1000113994**

Recycler of hazardous waste: No
Transporter of hazardous waste: No
Treater, storer or disposer of HW: No
Underground injection activity: No
On-site burner exemption: No
Furnace exemption: No
Used oil fuel burner: No
Used oil processor: No
User oil refiner: No
Used oil fuel marketer to burner: No
Used oil Specification marketer: No
Used oil transfer facility: No
Used oil transporter: No

Violation Status: No violations found

SWEEPS UST:
Status: Active
Comp Number: 10484
Number: 9
Board Of Equalization: Not reported
Referral Date: 12-11-90
Action Date: 12-11-90
Created Date: 06-30-89
Owner Tank Id: Not reported
SWRCB Tank Id: Not reported
Tank Status: Not reported
Capacity: Not reported
Active Date: Not reported
Tank Use: Not reported
STG: Not reported
Content: Not reported
Number Of Tanks: Not reported

HIST UST:
File Number: 00027FF9
URL: http://geotracker.waterboards.ca.gov/ustpdfs/pdf/00027FF9.pdf
Region: STATE
Facility ID: 00000007942
Facility Type: Other
Other Type: AUTO DEALER
Contact Name: GREGG BUSSJAEGER
Telephone: 8189560977
Owner Name: ROBERT N. HUTCHINSON
Owner Address: 658 SKINNER BLDG.
Owner City,St,Zip: SEATTLE, WA 98101
Total Tanks: 0001

Tank Num: 001
Container Num: 1
Year Installed: Not reported
Tank Capacity: 00000000
Tank Used for: WASTE
Type of Fuel: WASTE OIL
Container Construction Thickness: Not reported
Leak Detection: None

STAR CHRYSLER JEEP (Continued) **1000113994**

Click here for Geo Tracker PDF:

FINDS:

Registry ID: 110002709212

Environmental Interest/Information System
California Hazardous Waste Tracking System - Datamart (HWTS-DATAMART) provides California with information on hazardous waste shipments for generators, transporters, and treatment, storage, and disposal facilities.

RCRAInfo is a national information system that supports the Resource Conservation and Recovery Act (RCRA) program through the tracking of events and activities related to facilities that generate, transport, and treat, store, or dispose of hazardous waste. RCRAInfo allows RCRA program staff to track the notification, permit, compliance, and corrective action activities required under RCRA.

Click this hyperlink while viewing on your computer to access additional FINDS: detail in the EDR Site Report.

ECHO:

Envid:	1000113994
Registry ID:	110002709212
DFR URL:	http://echo.epa.gov/detailed-facility-report?fid=110002709212

LOS ANGELES CO. HMS:

Region:	LA
Permit Category:	Not reported
Facility Id:	010550-010484
Facility Type:	Not reported
Facility Status:	Removed
Area:	3D
Permit Number:	Not reported
Permit Status:	Not reported

WIP:

Region:	4
File Number:	113.0786
File Status:	**Historical**
Staff:	KLEE
Facility Suite:	Not reported

A2 **STAR MAZDA** **AST** **A100424849**
Target **1401 S BRAND BLVD** **N/A**
Property **GLENDALE, CA 91204**

Site 2 of 9 in cluster A

Actual:
455 ft.

AST:

Certified Unified Program Agencies:	Not reported
Owner:	Star Auto Group
Total Gallons:	Not reported
CERSID:	10453285

STAR MAZDA (Continued) **A100424849**

Facility ID:	Not reported
Business Name:	Star Mazda
Phone:	818-502-1480
Fax:	Not reported
Mailing Address:	1401 S Brand Blvd
Mailing Address City:	Glendale
Mailing Address State:	CA
Mailing Address Zip Code:	91204
Operator Name:	Marc Castro
Operator Phone:	818-502-1480
Owner Phone:	818-502-1480
Owner Mail Address:	1401 S Brand Blvd
Owner State:	CA
Owner Zip Code:	91204
Owner Country:	United States
Property Owner Name:	Not reported
Property Owner Phone:	Not reported
Property Owner Mailing Address:	Not reported
Property Owner City:	Not reported
Property Owner Stat :	Not reported
Property Owner Zip Code:	Not reported
Property Owner Country:	Not reported
EPAID:	CAL000365314

A3 **LOS FELIZ FORD DBA STAR CHRYSLER/JEEP** **HAZNET** **S113006472**
Target **1401 S BRAND BLVD** **N/A**
Property **GLENDALE, CA 91204**

Site 3 of 9 in cluster A

Actual: **455 ft.**

HAZNET:

Facility Name:	STAR LINCOLN MERCURY SALES INC DBA STAR MAZDA
envid:	S113006472
Year:	2017
GEPAID:	CAL000365314
Contact:	HENRY BERGMAN
Telephone:	8183555652
Mailing Name:	Not reported
Mailing Address:	1401 S BRAND BLVD
Mailing City,St,Zip:	GLENDALE, CA 912042809
Gen County:	Los Angeles
TSD EPA ID:	CAL000330453
TSD County:	Los Angeles
Waste Category:	Other organic solids
Disposal Method:	Metals Recovery Including Retoring,Smelting,Chemicals,Ect
Tons:	2.525
Cat Decode:	Other organic solids
Method Decode:	Metals Recovery Including Retoring,Smelting,Chemicals,Ect
Facility County:	Los Angeles

envid:	S113006472
Year:	2016
GEPAID:	CAL000365314
Contact:	HENRY BERGMAN
Telephone:	8183555652
Mailing Name:	Not reported
Mailing Address:	1401 S BRAND BLVD
Mailing City,St,Zip:	GLENDALE, CA 912042809

LOS FELIZ FORD DBA STAR CHRYSLER/JEEP (Continued) **S113006472**

Gen County:	Los Angeles
TSD EPA ID:	CAL000330453
TSD County:	Los Angeles
Waste Category:	Other organic solids
Disposal Method:	Metals Recovery Including Retoring,Smelting,Chemicals,Ect
Tons:	0.8
Cat Decode:	Not reported
Method Decode:	Not reported
Facility County:	Los Angeles

envid:	S113006472
Year:	2015
GEPAID:	CAD981445158
Contact:	TAD OKUMOTO, SECRETARY TRES
Telephone:	8185021480
Mailing Name:	Not reported
Mailing Address:	1401 S BRAND BLVD
Mailing City,St,Zip:	GLENDALE, CA 912042809
Gen County:	Los Angeles
TSD EPA ID:	CAD044429835
TSD County:	Los Angeles
Waste Category:	Oil/water separation sludge
Disposal Method:	Storage, Bulking, And/Or Transfer Off Site--No Treatment/Reovery (H010-H129) Or (H131-H135)
Tons:	5.838
Cat Decode:	Not reported
Method Decode:	Not reported
Facility County:	Los Angeles

envid:	S113006472
Year:	2014
GEPAID:	CAD981445158
Contact:	TAD OKUMOTO, SECRETARY TRES
Telephone:	8185021480
Mailing Name:	Not reported
Mailing Address:	1401 S BRAND BLVD
Mailing City,St,Zip:	GLENDALE, CA 912042809
Gen County:	Los Angeles
TSD EPA ID:	CAD981696420
TSD County:	Los Angeles
Waste Category:	Aqueous solution with total organic residues 10 percent or more
Disposal Method:	Storage, Bulking, And/Or Transfer Off Site--No Treatment/Reovery (H010-H129) Or (H131-H135)
Tons:	0.05838
Cat Decode:	Not reported
Method Decode:	Not reported
Facility County:	Los Angeles

envid:	S113006472
Year:	2014
GEPAID:	CAD981445158
Contact:	TAD OKUMOTO, SECRETARY TRES
Telephone:	8185021480
Mailing Name:	Not reported
Mailing Address:	1401 S BRAND BLVD
Mailing City,St,Zip:	GLENDALE, CA 912042809
Gen County:	Los Angeles

LOS FELIZ FORD DBA STAR CHRYSLER/JEEP (Continued) **S113006472**

TSD EPA ID: NED981723513
TSD County: 99
Waste Category: Oxygenated solvents (acetone, butanol, ethyl acetate, etc.)
Disposal Method: Incineration--Thermal Destruction Other Than Use As A Fuel
Tons: 0.075
Cat Decode: Not reported
Method Decode: Not reported
Facility County: Los Angeles

Click this hyperlink while viewing on your computer to access
94 additional CA_HAZNET: record(s) in the EDR Site Report.

A4 **STAR MAZDA** **FINDS** **1023362494**
Target **1401 S BRAND BLVD** **N/A**
Property **GLENDALE, CA 91204**

Site 4 of 9 in cluster A

Actual:
455 ft.

FINDS:

Registry ID: 110066597944

Environmental Interest/Information System
STATE MASTER

Click this hyperlink while viewing on your computer to access
additional FINDS: detail in the EDR Site Report.

A5 **STAR LINCOLN MERCURY SALES INC DBA STAR MAZDA** **FINDS** **1024687058**
Target **1401 S BRAND BLVD** **N/A**
Property **GLENDALE, CA 91204**

Site 5 of 9 in cluster A

Actual:
455 ft.

FINDS:

Registry ID: 110070475452

Environmental Interest/Information System
RCRAInfo is a national information system that supports the Resource Conservation and Recovery Act (RCRA) program through the tracking of events and activities related to facilities that generate, transport, and treat, store, or dispose of hazardous waste. RCRAInfo allows RCRA program staff to track the notification, permit, compliance, and corrective action activities required under RCRA.

Click this hyperlink while viewing on your computer to access
additional FINDS: detail in the EDR Site Report.

NPL **SAN FERNANDO VALLEY (AREA 4)** **NPL** **1000710135**
Region **POLLOCK WELLFIELD** **SEMS** **CAD980894976**
West **LOS ANGELES, CA 90086** **ENVIROSTOR**
1/8-1/4 **HIST Cal-Sites**
985 ft. **PRP**
Cortese
HIST CORTESE

NPL:
EPA ID: CAD980894976
Cerclis ID: 902253
EPA Region: 9
Federal: N
Final Date: 1986-06-10 00:00:00
Site Score: 35.57
Latitude: 34.112081000000003
Longitude: -118.2539

Category Details:
NPL Status: Currently on the Final NPL
Category Description: Depth To Aquifer-<= 10 Feet
Category Value: 1

NPL Status: Currently on the Final NPL
Category Description: Distance To Nearest Population-> 0 And <= 1/4 Mile
Category Value: 10

Site Details:
Site Name: SAN FERNANDO VALLEY (AREA 4)
Site Status: Final
Site Zip: 90086
Site City: LOS ANGELES
Site State: CA
Federal Site: No
Site County: LOS ANGELES
EPA Region: 09
Date Proposed: 10/15/84
Date Deleted: Not reported
Date Finalized: 06/10/86

Substance Details:
NPL Status: Currently on the Final NPL
Substance ID: Not reported
Substance: Not reported
CAS #: Not reported
Pathway: Not reported
Scoring: Not reported

NPL Status: Currently on the Final NPL
Substance ID: U078
Substance: DICHLOROETHENE, 1,1-
CAS #: 75-35-4
Pathway: GROUND WATER PATHWAY
Scoring: 4

NPL Status: Currently on the Final NPL
Substance ID: U210
Substance: TETRACHLOROETHENE

SAN FERNANDO VALLEY (AREA 4) (Continued) **1000710135**

CAS #: 127-18-4
Pathway: GROUND WATER PATHWAY
Scoring: 2

NPL Status: Currently on the Final NPL
Substance ID: U228
Substance: TRICHLOROETHYLENE (TCE)
CAS #: 79-01-6
Pathway: GROUND WATER PATHWAY
Scoring: 2

Summary Details:

Conditions at proposal October 15, 1984): San Fernando Valley Area 4) is an area of contaminated ground water in the Pollock Well Field area in the City of Los Angeles, Los Angeles County, California. The area is part of the San Fernando Valley Basin, a natural underground reservoir that represents an important source of drinking water for at least 3 million people in the Los Angeles metropolitan area. The contaminated ground water, which underlies an area of approximately 5,860acres, contains perchloroethylene PCE), according to tests conducted by the California Department of Health Services, as well as numerous local government agencies. The State s recommended drinking water guideline for PCE 4 parts per billion)is exceeded in a number of public wells in this area. To alleviate this contamination, wells are either taken out of service or blended with water from clean sources to ensure that the public receives water with concentrations below the State sguideline.
Status June 10, 1986): EPA and the Los Angeles Department of Water and Power are entering into a cooperative agreement for a remedial investigation of the San Fernando Valley Basin and a feasibility study targeted at Area 1,the most contaminated area. The RI is scheduled to begin in early 1986.

Site Status Details:
NPL Status: Final
Proposed Date: 10/15/1984
Final Date: 06/10/1986
Deleted Date: Not reported

Narratives Details:
NPL Name: SAN FERNANDO VALLEY (AREA 4)
City: LOS ANGELES
State: CA

SEMS:
Site ID: 0902253
EPA ID: CAD980894976
Cong District: 28,30
FIPS Code: 06037
Latitude: 34.112081
Longitude: -118.253900
FF: N
NPL: Currently on the Final NPL
Non NPL Status: Not reported

SEMS Detail:
Region: 09
Site ID: 0902253
EPA ID: CAD980894976

SAN FERNANDO VALLEY (AREA 4) (Continued) **1000710135**

Site Name:	SAN FERNANDO VALLEY (AREA 4)
NPL:	F
FF:	N
OU:	00
Action Code:	NP
Action Name:	PROPOSED
SEQ:	1
Start Date:	1984-10-15 05:00:00
Finish Date:	10/15/1984 5:00:00 AM
Qual:	Not reported
Current Action Lead:	EPA Perf

Region:	09
Site ID:	0902253
EPA ID:	CAD980894976
Site Name:	SAN FERNANDO VALLEY (AREA 4)
NPL:	F
FF:	N
OU:	00
Action Code:	CR
Action Name:	CI
SEQ:	1
Start Date:	1985-03-18 06:00:00
Finish Date:	Not reported
Qual:	Not reported
Current Action Lead:	EPA Perf

Region:	09
Site ID:	0902253
EPA ID:	CAD980894976
Site Name:	SAN FERNANDO VALLEY (AREA 4)
NPL:	F
FF:	N
OU:	00
Action Code:	FP
Action Name:	FPA
SEQ:	1
Start Date:	1984-08-23 05:00:00
Finish Date:	Not reported
Qual:	Not reported
Current Action Lead:	EPA Perf

Region:	09
Site ID:	0902253
EPA ID:	CAD980894976
Site Name:	SAN FERNANDO VALLEY (AREA 4)
NPL:	F
FF:	N
OU:	02
Action Code:	CO
Action Name:	RI/FS
SEQ:	2
Start Date:	2015-08-15 05:00:00
Finish Date:	Not reported
Qual:	Not reported
Current Action Lead:	EPA Perf

SAN FERNANDO VALLEY (AREA 4) (Continued) **1000710135**

Region:	09
Site ID:	0902253
EPA ID:	CAD980894976
Site Name:	SAN FERNANDO VALLEY (AREA 4)
NPL:	F
FF:	N
OU:	00
Action Code:	RS
Action Name:	RV ASSESS
SEQ:	1
Start Date:	1991-06-17 04:00:00
Finish Date:	6/17/1991 4:00:00 AM
Qual:	Not reported
Current Action Lead:	EPA Perf

Region:	09
Site ID:	0902253
EPA ID:	CAD980894976
Site Name:	SAN FERNANDO VALLEY (AREA 4)
NPL:	F
FF:	N
OU:	00
Action Code:	NF
Action Name:	NPL FINL
SEQ:	1
Start Date:	1986-06-10 04:00:00
Finish Date:	6/10/1986 4:00:00 AM
Qual:	Not reported
Current Action Lead:	EPA Perf

Region:	09
Site ID:	0902253
EPA ID:	CAD980894976
Site Name:	SAN FERNANDO VALLEY (AREA 4)
NPL:	F
FF:	N
OU:	00
Action Code:	MA
Action Name:	ST COOP
SEQ:	1
Start Date:	2012-08-08 04:00:00
Finish Date:	Not reported
Qual:	Not reported
Current Action Lead:	EPA Perf

Region:	09
Site ID:	0902253
EPA ID:	CAD980894976
Site Name:	SAN FERNANDO VALLEY (AREA 4)
NPL:	F
FF:	N
OU:	01
Action Code:	JF
Action Name:	ECO RISK
SEQ:	1
Start Date:	1992-12-15 05:00:00
Finish Date:	12/15/1992 5:00:00 AM

SAN FERNANDO VALLEY (AREA 4) (Continued) **1000710135**

Qual:	Not reported
Current Action Lead:	St Perf
Region:	09
Site ID:	0902253
EPA ID:	CAD980894976
Site Name:	SAN FERNANDO VALLEY (AREA 4)
NPL:	F
FF:	N
OU:	00
Action Code:	SI
Action Name:	SI
SEQ:	1
Start Date:	1984-04-01 06:00:00
Finish Date:	4/1/1984 6:00:00 AM
Qual:	H
Current Action Lead:	St Perf
Region:	09
Site ID:	0902253
EPA ID:	CAD980894976
Site Name:	SAN FERNANDO VALLEY (AREA 4)
NPL:	F
FF:	N
OU:	00
Action Code:	DS
Action Name:	DISCVRY
SEQ:	1
Start Date:	1983-12-01 05:00:00
Finish Date:	12/1/1983 5:00:00 AM
Qual:	Not reported
Current Action Lead:	St Perf
Region:	09
Site ID:	0902253
EPA ID:	CAD980894976
Site Name:	SAN FERNANDO VALLEY (AREA 4)
NPL:	F
FF:	N
OU:	01
Action Code:	ED
Action Name:	R/H ASMT
SEQ:	1
Start Date:	1992-12-15 05:00:00
Finish Date:	12/15/1992 5:00:00 AM
Qual:	Not reported
Current Action Lead:	St Perf
Region:	09
Site ID:	0902253
EPA ID:	CAD980894976
Site Name:	SAN FERNANDO VALLEY (AREA 4)
NPL:	F
FF:	N
OU:	01
Action Code:	CO
Action Name:	RI/FS

SAN FERNANDO VALLEY (AREA 4) (Continued) **1000710135**

SEQ: 1
Start Date: 1985-08-16 05:00:00
Finish Date: 12/15/1992 5:00:00 AM
Qual: Not reported
Current Action Lead: St Perf

Region: 09
Site ID: 0902253
EPA ID: CAD980894976
Site Name: SAN FERNANDO VALLEY (AREA 4)
NPL: F
FF: N
OU: 00
Action Code: PA
Action Name: PA
SEQ: 1
Start Date: 1984-04-01 06:00:00
Finish Date: 4/1/1984 6:00:00 AM
Qual: H
Current Action Lead: St Perf

Region: 09
Site ID: 0902253
EPA ID: CAD980894976
Site Name: SAN FERNANDO VALLEY (AREA 4)
NPL: F
FF: N
OU: 00
Action Code: HR
Action Name: HAZRANK
SEQ: 1
Start Date: 1984-04-01 06:00:00
Finish Date: 4/1/1984 6:00:00 AM
Qual: Not reported
Current Action Lead: St Perf

ENVIROSTOR:
Facility ID: 19990009
Status: Certified / Operation & Maintenance
Status Date: 01/01/1999
Site Code: 300129
Site Type: Federal Superfund
Site Type Detailed: State Response or NPL
Acres: 5829
NPL: YES
Regulatory Agencies: US EPA
Lead Agency: US EPA
Program Manager: Laura Radke
Supervisor: Sayareh Amirebrahimi
Division Branch: Cleanup Chatsworth
Assembly: 43
Senate: 25
Special Program: Not reported
Restricted Use: NO
Site Mgmt Req: NONE SPECIFIED
Funding: Responsible Party

SAN FERNANDO VALLEY (AREA 4) (Continued) **1000710135**

Latitude: 34.12944
Longitude: -118.2641
APN: NONE SPECIFIED
Past Use: AEROSPACE MANUFACTURING/MAINTENANCE, METAL PLATING - CHROME, RESEARCH - AEROSPACE
Potential COC: Tetrachloroethylene (PCE 1,1,1-Trichloroethane (TCA Trichloroethylene (TCE Chromium III Chromium VI
Confirmed COC: Tetrachloroethylene (PCE 1,1,1-Trichloroethane (TCA Trichloroethylene (TCE Chromium III Chromium VI
Potential Description: AQUI, SOIL, WELL
Alias Name: POLLOCK AREA; OVERALL BASIN SCHEDULE
Alias Type: Alternate Name
Alias Name: SAN FERNANDO VALLEY GW BASIN AREA 4
Alias Type: Alternate Name
Alias Name: CAD980894976
Alias Type: CERCLIS ID
Alias Name: 110009329182
Alias Type: EPA (FRS #)
Alias Name: P31034
Alias Type: PCode
Alias Name: 300129
Alias Type: Project Code (Site Code)
Alias Name: 19990009
Alias Type: Envirostor ID Number

Completed Info:
Completed Area Name: PROJECT WIDE
Completed Sub Area Name: Not reported
Completed Document Type: Correspondence
Completed Date: 12/06/2018
Comments: Not reported

Completed Area Name: PROJECT WIDE
Completed Sub Area Name: Not reported
Completed Document Type: Correspondence
Completed Date: 08/16/2018
Comments: COMPLETED

Completed Area Name: PROJECT WIDE
Completed Sub Area Name: Not reported
Completed Document Type: Annual Oversight Cost Estimate
Completed Date: 09/27/2018
Comments: COMPLETED

Completed Area Name: PROJECT WIDE
Completed Sub Area Name: Not reported
Completed Document Type: Triage Meeting
Completed Date: 07/20/2015
Comments: Not reported

Future Area Name: Not reported
Future Sub Area Name: Not reported
Future Document Type: Not reported
Future Due Date: Not reported
Schedule Area Name: Not reported
Schedule Sub Area Name: Not reported
Schedule Document Type: Not reported
Schedule Due Date: Not reported

SAN FERNANDO VALLEY (AREA 4) (Continued) **1000710135**

Schedule Revised Date: Not reported

Calsite:

Region:	GLENDALE
Facility ID:	19990009
Facility Type:	NPJF
Type:	NPL SITE, JOINT STATE/FEDERAL-FUNDED
Branch:	SA
Branch Name:	SO CAL - GLENDALE
File Name:	Not reported
State Senate District:	01011984
Status:	ANNUAL WORKPLAN (AWP) - ACTIVE SITE
Status Name:	ANNUAL WORKPLAN - ACTIVE SITE
Lead Agency:	ENVIRONMENTAL PROTECTION AGENCY
NPL:	Listed
SIC Code:	99
SIC Name:	NONCLASSIFIABLE ESTABLISHMENTS
Access:	Not reported
Cortese:	Not reported
Hazardous Ranking Score:	Not reported
Date Site Hazard Ranked:	Not reported
Groundwater Contamination:	Confirmed
Staff Member Responsible for Site:	TYARGEAU
Supervisor Responsible for Site:	Not reported
Region Water Control Board:	LA
Region Water Control Board Name:	LOS ANGELES
Lat/Long Direction:	Not reported
Lat/Long (dms):	0 0 0 / 0 0 0
Lat/long Method:	Not reported
Lat/Long Description:	Not reported
State Assembly District Code:	43
State Senate District Code:	21
Facility ID:	Not reported
Activity:	Not reported
Activity Name:	Not reported
AWP Code:	Not reported
Proposed Budget:	Not reported
AWP Completion Date:	Not reported
Revised Due Date:	Not reported
Comments Date:	Not reported
Est Person-Yrs to complete:	Not reported
Estimated Size:	Not reported
Request to Delete Activity:	Not reported
Activity Status:	Not reported
Definition of Status:	Not reported
Liquids Removed (Gals):	Not reported
Liquids Treated (Gals):	Not reported
Action Included Capping:	Not reported
Well Decommissioned:	Not reported
Action Included Fencing:	Not reported
Removal Action Certification:	Not reported
Activity Comments:	Not reported
For Commercial Reuse:	Not reported
For Industrial Reuse:	Not reported
For Residential Reuse:	Not reported
Unknown Type:	Not reported
Alternate Address:	POLLOCK WELLFIELD

SAN FERNANDO VALLEY (AREA 4) (Continued) **1000710135**

Alternate City,St,Zip: LOS ANGELES, CA 90086
Background Info: The San Fernando Valley Ground Water Basin (SFVGWB) is located within the Upper Los Angeles River Area and consists of the eastern portion of the San Fernando Valley and the entire Verdugo Basin. The SFVGWB encompasses approximately 112,000 acres of alluvial valley fill deposits and provides enough water to serve approximately 600,000 residents. The Basin is bounded on the north and the northwest by the Santa Susana Mountains, on the northeast by the San Gabriel Mountains, on the west by the Simi Hills and on the south by the Santa Monica Mountains.
The San Fernando Valley Study area includes four National Priorities List (NPL) sites. They are:
Area #1 - North Hollywood NPL Site covers 9336 acres in the eastern part of the San Fernando Valley. The site has been divide into the North Hollywood Operable Unit (OU) and the Burbank OU
Area #2 - Crystal Springs NPL Site covers 3975 acres southeast of the North Hollywood NPL Site and is located in the cities of Glendale and Los Angeles.
Area #3 - Verdugo NPL Site covers 2673 acres in the eastern part of the San Fernando Valley and is located in and adjacent to La Crescenta in the Verdugo Mountains.
Area #4 - the Pollock NPL Site covers 1635 acres in the southeastern part of the San Fernando Valley and is located in and adjacent to the cities of Los Angeles and Glendale.
Groundwater contamination in the SFVGWB is linked to prewar, postwar, and current industrialization in the San Fernando Valley.
The contaminants of concern are volatile organic compounds (VOCs), trichloroethylene (TCE) and tetrachloroethylene (PCE) which have been and/or are being used in many San Fernando Valley industries, such as aeronautical, automotive, dry cleaning, and metal plating. These solvents have found their way to the groundwater basin as a result of both past and improper use, storage and disposal practices. The SFVGWB Superfund sites, added to the NPL in 1986, are areas where groundwater from wells have been found to contain VOCs above the state and federal drinking water standards. Groundwater contamination at numerous wells have been so severe with TCE and PCE that these wells have essentialput out of commission.
Exposure of receptors to contaminants can possibly occur through ingestion of contaminated drinking water, inhalation of VOCs released from the contaminated water as in taking showers, and dermal exposure as in washing or bathing. However, with the strict regulatory control over water quality by the State's Department of Health, Office of Drinking Water (ODW), the RWQCB, and other agencies, residents are assured that the water they consume is safe and that no one is drinking water which contains concentrations of contaminants above regulatory standards.
Federal, state, and local agencies have been conducting investigation and cleanup of contaminated groundwater in the SFVGWB since contamination was discovered in 1979. These activities involve measuring the extent of contamination, developing & implementing cleanup remedies, and identifying responsible parties.
EPA provided oversight of the basinwide Remedial investigation (RI) of groundwater contamination conducted by the Los

SAN FERNANDO VALLEY (AREA 4) (Continued) **1000710135**

Angeles Department of Water and Power (LADWP). The RI objectives were to collect lithological and water quality data and information regarding basin operations for the eastern SF and Verdugo basins; develop a regional characterization of geology, hydrology, and the nature and extent of groundwater contamination within the eastern and Verdugo basins; study fate and transport of compounds in the environment; identify ARARs; and evaluate the potential risk to human health and the environment. The Remedial Investigations of the SFVGWB were divided into two phases:
Phase I activities have included vertical profile borings and installation of monitoring wells to obtain preliminary contaminant information. Monitoring wells have been installed as follows: 34 in North Hollywood (Area #1); 29 in Crystal Springs (Area #2); 7 in Verdugo (Area #3); and 17 in Pollock (Area #4). Information obtained from Phase I investigation activities identified the need for several operable units. Operable Unit is a federal term which is similar to the State's definition of a removal action.
Phase II activities consist of a basinwide remedial investigation conducted by LADWP.
Remedial Actions (RAs):
North Hollywood (Area #1) -- Two RAs were identified for Area #1, the North Hollywood OU and the Burbank OU.
A Record of Decision (ROD) for the North Hollywood RA was signed in September 1987, selecting groundwater extraction and treatment (air stripping) of 2,000 gallons per minute (gpm) of contaminated water as an interim remedy. This RA was constructed with funding from EPA and the State and has been treating contaminated groundwater since March 1989. This facility is loca located at 11845 Vose Street in the N. Hollywood section of Los Angeles.
A ROD for the Burbank OU was signed in June 1989, again selecting groundwater extraction and treatment of about 12,000 gpm of contaminated water. Negotiations are continuing with PRPs for the design and construction of this RA.
Crystal Springs (Area #2) -- LADWP has completed a focused RI/FS for this proposed RA. The Glendale OU was separated into a North OU and a South OU based on the amount of contamination and the facilities contributing to the GW contamination. A ROD for each OU was signed on June 18, 1993 designating groundwater extraction and treatment as the interim remedy. The PRPs formed a group and combined the RA efforts for each OU into one document. The selected alternative is GW extractio and treatment.
Verdugo and Pollock (Areas #3 and #4) -- Currently no RAs have been identified for Area #3 or for Area #4.
In October 2003, US EPA proposed No Remedial Action for Verdugo Basin (Area #3).
EPA and the RWQCB are identifying potential sources of contamination and pursuing PRPs that may be responsible for contaminating groundwater. As these PRPs are identified, individual site investigations and mitigation activities will be pursued. Enforceable agreements and orders have been implemented at numerous specific potential source sites within the Basin by RWQCB and the Department.

Comments Date: 01011984

SAN FERNANDO VALLEY (AREA 4) (Continued) **1000710135**

Comments:	This is the date the site was first listed AWP pursuant to
Comments Date:	01011984
Comments:	Section 25356.
Comments Date:	01011995
Comments:	The U.S. EPA will not pursue a Remedial Investigation in
Comments Date:	01011995
Comments:	the Pollock OU. U.S. EPA has determined that the groundwater
Comments Date:	01011995
Comments:	extraction system that will be implemented by the
Comments Date:	01011995
Comments:	LADWP constitutes treatment and will be an adequate interim
Comments Date:	01011995
Comments:	remedial measure to contain the groundwater plume. U.S. EPA
Comments Date:	01011995
Comments:	is funding the LARWQCB to investigate and cleanup soil
Comments Date:	01011995
Comments:	contamination.
Comments Date:	07251991
Comments:	Area 4 covers 5,829 acres in the Pollock Area and is located
Comments Date:	07251991
Comments:	in and adjacent to the cities of Los Angeles and Glendale.
Comments Date:	07251991
Comments:	Groundwater is contaminated with TCE and PCE.
Comments Date:	09202001
Comments:	The Pollock Wells treatment plant returned to operation on
Comments Date:	09202001
Comments:	7/24/2001. After replacement of spent GAC from the previous
Comments Date:	09202001
Comments:	years operation. With the exception of the one week the plant
Comments Date:	09202001
Comments:	was shutdown for the carbon replacement, the plant has been
Comments Date:	09202001
Comments:	operating continuously with Pollock wells #4 and #6 pumping.
Comments Date:	09202001
Comments:	In the months of July and August approximately 130 million
Comments Date:	09202001
Comments:	gallons of water was treated.
ID Name:	BEP DATABASE PCODE
ID Value:	P31034
Alternate Name:	SAN FERNANDO VALLEY GW BASIN AREA 4
Alternate Name:	POLLOCK AREA; OVERALL BASIN SCHEDULE
Alternate Name:	SAN FERNANDO VALLEY (AREA 4)
Alternate Name:	Not reported
Special Programs Code:	MSCA
Special Programs Name:	MULTI-SITE COOPERATIVE AGREEMENT

PRP:

PRP Name:	SAN FERNANDO VALLEY ROAD HOLDING LLC

CORTESE:

Region:	CORTESE
Envirostor Id:	19990009
Site/Facility Type:	FEDERAL SUPERFUND - LISTED
Cleanup Status:	CERTIFIED / OPERATION & MAINTENANCE
Status Date:	01/01/1999
Site Code:	300129

SAN FERNANDO VALLEY (AREA 4) (Continued) **1000710135**

Latitude:	34.129444
Longitude:	-118.26416
Owner:	Not reported
Enf Type:	Not reported
Swat R:	Not reported
Flag:	envirostor
Order No:	Not reported
Waste Discharge System No:	Not reported
Effective Date:	Not reported
Region 2:	Not reported
WID Id:	Not reported
Solid Waste Id No:	Not reported
Waste Management Uit Name:	Not reported
File Name:	Haz Waste & Substances Sites

HIST CORTESE:

Region:	CORTESE
Facility County Code:	19
Reg By:	CALSI
Reg Id:	19990009

NPL Region West 1/8-1/4 1058 ft.

SAN FERNANDO VALLEY (AREA 2)
CRYSTAL SPRINGS WELLFIELD AREA
GLENDALE, CA 91209

NPL 1000710134
SEMS CAD980894901
US ENG CONTROLS
ENVIROSTOR
HIST Cal-Sites
ROD
PRP
ICIS
FINDS
ECHO
Cortese

NPL:

EPA ID:	CAD980894901
Cerclis ID:	902252
EPA Region:	9
Federal:	N
Final Date:	1986-06-10 00:00:00
Site Score:	42.240000000000002
Latitude:	34.163139000000001
Longitude:	-118.286

Category Details:

NPL Status:	Currently on the Final NPL
Category Description:	Depth To Aquifer-<= 10 Feet
Category Value:	1

NPL Status:	Currently on the Final NPL
Category Description:	Distance To Nearest Population-> 0 And <= 1/4 Mile
Category Value:	10

Site Details:

Site Name:	SAN FERNANDO VALLEY (AREA 2)
Site Status:	Final
Site Zip:	91209

SAN FERNANDO VALLEY (AREA 2) (Continued) **1000710134**

Site City: GLENDALE
Site State: CA
Federal Site: No
Site County: LOS ANGELES
EPA Region: 09
Date Proposed: 10/15/84
Date Deleted: Not reported
Date Finalized: 06/10/86

Substance Details:

NPL Status: Currently on the Final NPL
Substance ID: Not reported
Substance: Not reported
CAS #: Not reported
Pathway: Not reported
Scoring: Not reported

NPL Status: Currently on the Final NPL
Substance ID: U044
Substance: CHLOROFORM
CAS #: 67-66-3
Pathway: GROUND WATER PATHWAY
Scoring: 4

NPL Status: Currently on the Final NPL
Substance ID: U210
Substance: TETRACHLOROETHENE
CAS #: 127-18-4
Pathway: GROUND WATER PATHWAY
Scoring: 2

NPL Status: Currently on the Final NPL
Substance ID: U228
Substance: TRICHLOROETHYLENE (TCE)
CAS #: 79-01-6
Pathway: GROUND WATER PATHWAY
Scoring: 2

Summary Details:

Conditions at proposal October 15, 1984): San Fernando Valley Area 2) is an area of contaminated ground water located in the vicinity of the Crystal Springs Well Field in the Cities of Los Angeles and Glendale, Los Angeles County, California. This area is part of the San Fernando Valley Basin, a natural underground reservoir that represents an important source of drinking water for at least 3 million people in the Los Angeles metropolitan area. The contaminated ground water, which underlies an area of approximately 6,680 acres, contains trichloroethylene TCE) and perchloroethylene PCE), according to tests conducted by the California Department of Health Services, as well as numerous local government agencies. The State s recommended drinking water guidelines for TCE and PCE 5 and 4 parts per billion respectively) are exceeded in a number of public wells in this area. To alleviate this contamination, wells are either taken out of service or blended withwater from clean sources to ensure that the public receives water with TCE/PCE concentrations below the State s guidelines. Status June 10, 1986):
EPA and the Los Angeles Department of Water and Power are entering into a cooperative agreement for a remedial investigation of the San Fernando Valley

SAN FERNANDO VALLEY (AREA 2) (Continued) **1000710134**

Basin and a feasibility study targeted at Area 1, the most contaminated area.
The RI is scheduled to begin in early 1986.

Site Status Details:
- NPL Status: Final
- Proposed Date: 10/15/1984
- Final Date: 06/10/1986
- Deleted Date: Not reported

Narratives Details:
- NPL Name: SAN FERNANDO VALLEY (AREA 2)
- City: GLENDALE
- State: CA

SEMS:
- Site ID: 0902252
- EPA ID: CAD980894901
- Cong District: 27,28
- FIPS Code: 06037
- Latitude: 34.163139
- Longitude: -118.286000
- FF: N
- NPL: Currently on the Final NPL
- Non NPL Status: Not reported

SEMS Detail:
- Region: 09
- Site ID: 0902252
- EPA ID: CAD980894901
- Site Name: SAN FERNANDO VALLEY (AREA 2)
- NPL: F
- FF: N
- OU: 04
- Action Code: AR
- Action Name: ADMIN REC
- SEQ: 1
- Start Date: 2017-05-25 05:00:00
- Finish Date: Not reported
- Qual: Not reported
- Current Action Lead: EPA Perf

- Region: 09
- Site ID: 0902252
- EPA ID: CAD980894901
- Site Name: SAN FERNANDO VALLEY (AREA 2)
- NPL: F
- FF: N
- OU: 00
- Action Code: FP
- Action Name: FPA
- SEQ: 1
- Start Date: 1984-08-23 05:00:00
- Finish Date: Not reported
- Qual: Not reported
- Current Action Lead: EPA Perf

SAN FERNANDO VALLEY (AREA 2) (Continued) **1000710134**

Region:	09
Site ID:	0902252
EPA ID:	CAD980894901
Site Name:	SAN FERNANDO VALLEY (AREA 2)
NPL:	F
FF:	N
OU:	00
Action Code:	CR
Action Name:	CI
SEQ:	2
Start Date:	1985-03-18 06:00:00
Finish Date:	3/31/1985 6:00:00 AM
Qual:	Not reported
Current Action Lead:	EPA Perf

Region:	09
Site ID:	0902252
EPA ID:	CAD980894901
Site Name:	SAN FERNANDO VALLEY (AREA 2)
NPL:	F
FF:	N
OU:	00
Action Code:	CR
Action Name:	CI
SEQ:	3
Start Date:	1989-09-25 04:00:00
Finish Date:	Not reported
Qual:	Not reported
Current Action Lead:	EPA Perf

Region:	09
Site ID:	0902252
EPA ID:	CAD980894901
Site Name:	SAN FERNANDO VALLEY (AREA 2)
NPL:	F
FF:	N
OU:	03
Action Code:	RO
Action Name:	ROD
SEQ:	2
Start Date:	1993-06-18 04:00:00
Finish Date:	6/18/1993 4:00:00 AM
Qual:	Not reported
Current Action Lead:	EPA Perf

Region:	09
Site ID:	0902252
EPA ID:	CAD980894901
Site Name:	SAN FERNANDO VALLEY (AREA 2)
NPL:	F
FF:	N
OU:	00
Action Code:	RS
Action Name:	RV ASSESS
SEQ:	1
Start Date:	1991-06-17 04:00:00
Finish Date:	6/17/1991 4:00:00 AM

SAN FERNANDO VALLEY (AREA 2) (Continued) **1000710134**

Qual:	Not reported
Current Action Lead:	EPA Perf
Region:	09
Site ID:	0902252
EPA ID:	CAD980894901
Site Name:	SAN FERNANDO VALLEY (AREA 2)
NPL:	F
FF:	N
OU:	03
Action Code:	CO
Action Name:	RI/FS
SEQ:	4
Start Date:	2015-09-09 05:00:00
Finish Date:	Not reported
Qual:	Not reported
Current Action Lead:	EPA Perf
Region:	09
Site ID:	0902252
EPA ID:	CAD980894901
Site Name:	SAN FERNANDO VALLEY (AREA 2)
NPL:	F
FF:	N
OU:	00
Action Code:	FE
Action Name:	5 YEAR
SEQ:	3
Start Date:	2017-10-27 04:00:00
Finish Date:	9/21/2018 5:00:00 AM
Qual:	Not reported
Current Action Lead:	EPA Perf
Region:	09
Site ID:	0902252
EPA ID:	CAD980894901
Site Name:	SAN FERNANDO VALLEY (AREA 2)
NPL:	F
FF:	N
OU:	00
Action Code:	NP
Action Name:	PROPOSED
SEQ:	1
Start Date:	1984-10-15 05:00:00
Finish Date:	10/15/1984 5:00:00 AM
Qual:	Not reported
Current Action Lead:	EPA Perf
Region:	09
Site ID:	0902252
EPA ID:	CAD980894901
Site Name:	SAN FERNANDO VALLEY (AREA 2)
NPL:	F
FF:	N
OU:	00
Action Code:	TA
Action Name:	TECH ASSIST

SAN FERNANDO VALLEY (AREA 2) (Continued) **1000710134**

SEQ: 1
Start Date: 1985-09-30 05:00:00
Finish Date: Not reported
Qual: Not reported
Current Action Lead: EPA Perf

Region: 09
Site ID: 0902252
EPA ID: CAD980894901
Site Name: SAN FERNANDO VALLEY (AREA 2)
NPL: F
FF: N
OU: 00
Action Code: NF
Action Name: NPL FINL
SEQ: 1
Start Date: 1986-06-10 04:00:00
Finish Date: 6/10/1986 4:00:00 AM
Qual: Not reported
Current Action Lead: EPA Perf

Region: 09
Site ID: 0902252
EPA ID: CAD980894901
Site Name: SAN FERNANDO VALLEY (AREA 2)
NPL: F
FF: N
OU: 00
Action Code: CR
Action Name: CI
SEQ: 4
Start Date: 2008-03-10 04:00:00
Finish Date: Not reported
Qual: Not reported
Current Action Lead: EPA Perf

Region: 09
Site ID: 0902252
EPA ID: CAD980894901
Site Name: SAN FERNANDO VALLEY (AREA 2)
NPL: F
FF: N
OU: 00
Action Code: MA
Action Name: ST COOP
SEQ: 2
Start Date: 2012-03-21 04:00:00
Finish Date: Not reported
Qual: Not reported
Current Action Lead: EPA Perf

Region: 09
Site ID: 0902252
EPA ID: CAD980894901
Site Name: SAN FERNANDO VALLEY (AREA 2)
NPL: F
FF: N

SAN FERNANDO VALLEY (AREA 2) (Continued) **1000710134**

OU:	00
Action Code:	MA
Action Name:	ST COOP
SEQ:	1
Start Date:	2012-03-21 04:00:00
Finish Date:	Not reported
Qual:	Not reported
Current Action Lead:	EPA Perf
Region:	09
Site ID:	0902252
EPA ID:	CAD980894901
Site Name:	SAN FERNANDO VALLEY (AREA 2)
NPL:	F
FF:	N
OU:	04
Action Code:	FS
Action Name:	FS
SEQ:	1
Start Date:	2016-01-16 05:00:00
Finish Date:	8/30/2016 5:00:00 AM
Qual:	Not reported
Current Action Lead:	EPA Perf
Region:	09
Site ID:	0902252
EPA ID:	CAD980894901
Site Name:	SAN FERNANDO VALLEY (AREA 2)
NPL:	F
FF:	N
OU:	04
Action Code:	RI
Action Name:	RI
SEQ:	1
Start Date:	2011-09-27 04:00:00
Finish Date:	1/15/2016 5:00:00 AM
Qual:	Not reported
Current Action Lead:	EPA Perf
Region:	09
Site ID:	0902252
EPA ID:	CAD980894901
Site Name:	SAN FERNANDO VALLEY (AREA 2)
NPL:	F
FF:	N
OU:	04
Action Code:	RS
Action Name:	RV ASSESS
SEQ:	2
Start Date:	2010-02-23 05:00:00
Finish Date:	4/30/2010 4:00:00 AM
Qual:	Not reported
Current Action Lead:	EPA Perf
Region:	09
Site ID:	0902252
EPA ID:	CAD980894901

SAN FERNANDO VALLEY (AREA 2) (Continued) **1000710134**

Site Name:	SAN FERNANDO VALLEY (AREA 2)
NPL:	F
FF:	N
OU:	04
Action Code:	RV
Action Name:	RMVL
SEQ:	1
Start Date:	2010-02-23 05:00:00
Finish Date:	4/30/2010 4:00:00 AM
Qual:	S
Current Action Lead:	EPA Perf

Region:	09
Site ID:	0902252
EPA ID:	CAD980894901
Site Name:	SAN FERNANDO VALLEY (AREA 2)
NPL:	F
FF:	N
OU:	00
Action Code:	FE
Action Name:	5 YEAR
SEQ:	1
Start Date:	2008-01-25 05:00:00
Finish Date:	9/30/2008 4:00:00 AM
Qual:	Not reported
Current Action Lead:	EPA Perf

Region:	09
Site ID:	0902252
EPA ID:	CAD980894901
Site Name:	SAN FERNANDO VALLEY (AREA 2)
NPL:	F
FF:	N
OU:	00
Action Code:	FE
Action Name:	5 YEAR
SEQ:	2
Start Date:	2013-09-30 04:00:00
Finish Date:	9/30/2013 4:00:00 AM
Qual:	Not reported
Current Action Lead:	EPA Perf

Region:	09
Site ID:	0902252
EPA ID:	CAD980894901
Site Name:	SAN FERNANDO VALLEY (AREA 2)
NPL:	F
FF:	N
OU:	02
Action Code:	RO
Action Name:	ROD
SEQ:	3
Start Date:	1993-06-18 04:00:00
Finish Date:	6/18/1993 4:00:00 AM
Qual:	Not reported
Current Action Lead:	EPA Perf

SAN FERNANDO VALLEY (AREA 2) (Continued) **1000710134**

Region: 09
Site ID: 0902252
EPA ID: CAD980894901
Site Name: SAN FERNANDO VALLEY (AREA 2)
NPL: F
FF: N
OU: 03
Action Code: BF
Action Name: PRP RA
SEQ: 2
Start Date: 1997-10-17 04:00:00
Finish Date: 9/30/2002 4:00:00 AM
Qual: IR
Current Action Lead: EPA Ovrsght

Region: 09
Site ID: 0902252
EPA ID: CAD980894901
Site Name: SAN FERNANDO VALLEY (AREA 2)
NPL: F
FF: N
OU: 02
Action Code: BE
Action Name: PRP RD
SEQ: 1
Start Date: 1994-05-01 04:00:00
Finish Date: 11/11/1996 5:00:00 AM
Qual: Not reported
Current Action Lead: EPA Ovrsght

Region: 09
Site ID: 0902252
EPA ID: CAD980894901
Site Name: SAN FERNANDO VALLEY (AREA 2)
NPL: F
FF: N
OU: 04
Action Code: NK
Action Name: PRP FS
SEQ: 2
Start Date: 2016-08-30 05:00:00
Finish Date: Not reported
Qual: Not reported
Current Action Lead: EPA Ovrsght

Region: 09
Site ID: 0902252
EPA ID: CAD980894901
Site Name: SAN FERNANDO VALLEY (AREA 2)
NPL: F
FF: N
OU: 03
Action Code: BF
Action Name: PRP RA
SEQ: 5
Start Date: 2013-08-22 05:00:00
Finish Date: Not reported

SAN FERNANDO VALLEY (AREA 2) (Continued) **1000710134**

Qual:	Not reported
Current Action Lead:	EPA Ovrsght
Region:	09
Site ID:	0902252
EPA ID:	CAD980894901
Site Name:	SAN FERNANDO VALLEY (AREA 2)
NPL:	F
FF:	N
OU:	03
Action Code:	NK
Action Name:	PRP FS
SEQ:	1
Start Date:	2010-08-09 04:00:00
Finish Date:	7/1/2013 5:00:00 AM
Qual:	Not reported
Current Action Lead:	EPA Ovrsght
Region:	09
Site ID:	0902252
EPA ID:	CAD980894901
Site Name:	SAN FERNANDO VALLEY (AREA 2)
NPL:	F
FF:	N
OU:	04
Action Code:	BD
Action Name:	PRP RI/FS
SEQ:	1
Start Date:	2008-04-08 04:00:00
Finish Date:	4/8/2008 4:00:00 AM
Qual:	Not reported
Current Action Lead:	EPA Ovrsght
Region:	09
Site ID:	0902252
EPA ID:	CAD980894901
Site Name:	SAN FERNANDO VALLEY (AREA 2)
NPL:	F
FF:	N
OU:	03
Action Code:	ME
Action Name:	PRP LR
SEQ:	1
Start Date:	2002-09-30 04:00:00
Finish Date:	8/22/2013 5:00:00 AM
Qual:	Not reported
Current Action Lead:	EPA Ovrsght
Region:	09
Site ID:	0902252
EPA ID:	CAD980894901
Site Name:	SAN FERNANDO VALLEY (AREA 2)
NPL:	F
FF:	N
OU:	03
Action Code:	BE
Action Name:	PRP RD

SAN FERNANDO VALLEY (AREA 2) (Continued) **1000710134**

SEQ: 2
Start Date: 1994-05-01 04:00:00
Finish Date: 11/11/1996 5:00:00 AM
Qual: Not reported
Current Action Lead: EPA Ovrsght

Region: 09
Site ID: 0902252
EPA ID: CAD980894901
Site Name: SAN FERNANDO VALLEY (AREA 2)
NPL: F
FF: N
OU: 02
Action Code: CO
Action Name: RI/FS
SEQ: 2
Start Date: 1989-09-06 04:00:00
Finish Date: 6/18/1993 4:00:00 AM
Qual: Not reported
Current Action Lead: St Perf

Region: 09
Site ID: 0902252
EPA ID: CAD980894901
Site Name: SAN FERNANDO VALLEY (AREA 2)
NPL: F
FF: N
OU: 01
Action Code: CO
Action Name: RI/FS
SEQ: 1
Start Date: 1985-08-16 05:00:00
Finish Date: Not reported
Qual: Not reported
Current Action Lead: St Perf

Region: 09
Site ID: 0902252
EPA ID: CAD980894901
Site Name: SAN FERNANDO VALLEY (AREA 2)
NPL: F
FF: N
OU: 00
Action Code: SI
Action Name: SI
SEQ: 1
Start Date: 1984-04-01 06:00:00
Finish Date: 4/1/1984 6:00:00 AM
Qual: H
Current Action Lead: St Perf

Region: 09
Site ID: 0902252
EPA ID: CAD980894901
Site Name: SAN FERNANDO VALLEY (AREA 2)
NPL: F
FF: N

SAN FERNANDO VALLEY (AREA 2) (Continued) **1000710134**

OU:	00
Action Code:	HR
Action Name:	HAZRANK
SEQ:	1
Start Date:	1984-04-01 06:00:00
Finish Date:	4/1/1984 6:00:00 AM
Qual:	Not reported
Current Action Lead:	St Perf
Region:	09
Site ID:	0902252
EPA ID:	CAD980894901
Site Name:	SAN FERNANDO VALLEY (AREA 2)
NPL:	F
FF:	N
OU:	00
Action Code:	PA
Action Name:	PA
SEQ:	1
Start Date:	1984-04-01 06:00:00
Finish Date:	4/1/1984 6:00:00 AM
Qual:	H
Current Action Lead:	St Perf
Region:	09
Site ID:	0902252
EPA ID:	CAD980894901
Site Name:	SAN FERNANDO VALLEY (AREA 2)
NPL:	F
FF:	N
OU:	00
Action Code:	DS
Action Name:	DISCVRY
SEQ:	1
Start Date:	1983-12-01 05:00:00
Finish Date:	12/1/1983 5:00:00 AM
Qual:	Not reported
Current Action Lead:	St Perf
Region:	09
Site ID:	0902252
EPA ID:	CAD980894901
Site Name:	SAN FERNANDO VALLEY (AREA 2)
NPL:	F
FF:	N
OU:	01
Action Code:	ED
Action Name:	R/H ASMT
SEQ:	1
Start Date:	1992-12-15 05:00:00
Finish Date:	12/15/1992 5:00:00 AM
Qual:	Not reported
Current Action Lead:	St Perf
Region:	09
Site ID:	0902252
EPA ID:	CAD980894901

SAN FERNANDO VALLEY (AREA 2) (Continued) **1000710134**

Site Name:	SAN FERNANDO VALLEY (AREA 2)
NPL:	F
FF:	N
OU:	03
Action Code:	CO
Action Name:	RI/FS
SEQ:	3
Start Date:	1989-09-06 04:00:00
Finish Date:	6/18/1993 4:00:00 AM
Qual:	Not reported
Current Action Lead:	St Perf

Region:	09
Site ID:	0902252
EPA ID:	CAD980894901
Site Name:	SAN FERNANDO VALLEY (AREA 2)
NPL:	F
FF:	N
OU:	01
Action Code:	JF
Action Name:	ECO RISK
SEQ:	1
Start Date:	1992-12-15 05:00:00
Finish Date:	12/15/1992 5:00:00 AM
Qual:	Not reported
Current Action Lead:	St Perf

Region:	09
Site ID:	0902252
EPA ID:	CAD980894901
Site Name:	SAN FERNANDO VALLEY (AREA 2)
NPL:	F
FF:	N
OU:	03
Action Code:	BD
Action Name:	PRP RI/FS
SEQ:	2
Start Date:	2014-03-31 04:00:00
Finish Date:	Not reported
Qual:	Not reported
Current Action Lead:	Not reported

US ENG CONTROLS:

EPA ID:	CAD980894901
Site ID:	0902252
Name:	SAN FERNANDO VALLEY (AREA 2)
Address:	CRYSTAL SPRINGS WELLFIELD AREA GLENDALE, CA 91209
EPA Region:	09
County:	LOS ANGELES
Event Code:	Not reported
Actual Date:	06/30/1993
Contact Name:	Not reported
Contact Phone and Ext:	Not reported
Event Code Description:	Not reported

SAN FERNANDO VALLEY (AREA 2) (Continued) **1000710134**

Action ID: 002
Action Name: RECORD OF DECISION
Action Completion date: 06/18/1993
Operable Unit: 03
Contaminated Media : Groundwater
Engineering Control: Extraction
Contact Name: Not reported
Contact Phone and Ext: Not reported
Event Code Description: Not reported

Action ID: 002
Action Name: RECORD OF DECISION
Action Completion date: 06/18/1993
Operable Unit: 03
Contaminated Media : Groundwater
Engineering Control: Filtration
Contact Name: Not reported
Contact Phone and Ext: Not reported
Event Code Description: Not reported

Action ID: 002
Action Name: RECORD OF DECISION
Action Completion date: 06/18/1993
Operable Unit: 03
Contaminated Media : Groundwater
Engineering Control: Monitoring
Contact Name: Not reported
Contact Phone and Ext: Not reported
Event Code Description: Not reported

Action ID: 002
Action Name: RECORD OF DECISION
Action Completion date: 06/18/1993
Operable Unit: 03
Contaminated Media : Groundwater
Engineering Control: Reuse as Drinking Water
Contact Name: Not reported
Contact Phone and Ext: Not reported
Event Code Description: Not reported

Action ID: 002
Action Name: RECORD OF DECISION
Action Completion date: 06/18/1993
Operable Unit: 03
Contaminated Media : Groundwater
Engineering Control: Treatment, (N.O.S.)
Contact Name: Not reported
Contact Phone and Ext: Not reported
Event Code Description: Not reported

Action ID: 003
Action Name: RECORD OF DECISION
Action Completion date: 06/18/1993
Operable Unit: 02
Contaminated Media : Groundwater
Engineering Control: Air Stripping
Contact Name: Not reported

SAN FERNANDO VALLEY (AREA 2) (Continued) **1000710134**

Contact Phone and Ext: Not reported
Event Code Description: Not reported

Action ID: 003
Action Name: RECORD OF DECISION
Action Completion date: 06/18/1993
Operable Unit: 02
Contaminated Media : Groundwater
Engineering Control: Carbon Adsorption
Contact Name: Not reported
Contact Phone and Ext: Not reported
Event Code Description: Not reported

Action ID: 003
Action Name: RECORD OF DECISION
Action Completion date: 06/18/1993
Operable Unit: 02
Contaminated Media : Groundwater
Engineering Control: Discharge
Contact Name: Not reported
Contact Phone and Ext: Not reported
Event Code Description: Not reported

Action ID: 003
Action Name: RECORD OF DECISION
Action Completion date: 06/18/1993
Operable Unit: 02
Contaminated Media : Groundwater
Engineering Control: Extraction
Contact Name: Not reported
Contact Phone and Ext: Not reported
Event Code Description: Not reported

Action ID: 003
Action Name: RECORD OF DECISION
Action Completion date: 06/18/1993
Operable Unit: 02
Contaminated Media : Groundwater
Engineering Control: Filtration
Contact Name: Not reported
Contact Phone and Ext: Not reported
Event Code Description: Not reported

Action ID: 003
Action Name: RECORD OF DECISION
Action Completion date: 06/18/1993
Operable Unit: 02
Contaminated Media : Groundwater
Engineering Control: Liquid Phase Carbon Adsorption
Contact Name: Not reported
Contact Phone and Ext: Not reported
Event Code Description: Not reported

ENVIROSTOR:
Facility ID: 19990012
Status: Active

SAN FERNANDO VALLEY (AREA 2) (Continued) **1000710134**

Status Date: 01/01/1984
Site Code: 300127
Site Type: Federal Superfund
Site Type Detailed: State Response or NPL
Acres: 7229
NPL: YES
Regulatory Agencies: SMBRP, RWQCB 4 - Los Angeles, US EPA
Lead Agency: US EPA
Program Manager: Laura Radke
Supervisor: Juli Propes
Division Branch: Cleanup Chatsworth
Assembly: 43
Senate: 25
Special Program: Not reported
Restricted Use: NO
Site Mgmt Req: NONE SPECIFIED
Funding: Responsible Party
Latitude: 34.1575
Longitude: -118.2847
APN: NONE SPECIFIED
Past Use: AEROSPACE MANUFACTURING/MAINTENANCE, MANUFACTURING - INDUSTRIAL MACHINERY, METAL FINISHING, METAL PLATING - CHROME, METAL PLATING - OTHER, RESEARCH - AEROSPACE
Potential COC: Tetrachloroethylene (PCE 1,1,1-Trichloroethane (TCA Trichloroethylene (TCE Chromium III Chromium VI
Confirmed COC: Tetrachloroethylene (PCE 1,1,1-Trichloroethane (TCA Trichloroethylene (TCE Chromium III Chromium VI
Potential Description: AQUI, SOIL
Alias Name: CRYSTAL SPRINGS AREA; GLENDALE OU
Alias Type: Alternate Name
Alias Name: SAN FERNANDO VALLEY GW BASIN AREA 2
Alias Type: Alternate Name
Alias Name: CAD980894901
Alias Type: CERCLIS ID
Alias Name: 110009267970
Alias Type: EPA (FRS #)
Alias Name: 300288/GLENDALE PLUME, AREA 2
Alias Type: Site Code - Historical
Alias Name: P31032
Alias Type: PCode
Alias Name: 300127
Alias Type: Project Code (Site Code)
Alias Name: 19990012
Alias Type: Envirostor ID Number

Completed Info:
Completed Area Name: PROJECT WIDE
Completed Sub Area Name: Not reported
Completed Document Type: Correspondence
Completed Date: 08/16/2018
Comments: COMPLETED

Completed Area Name: PROJECT WIDE
Completed Sub Area Name: Not reported
Completed Document Type: Consent Decree
Completed Date: 05/17/2013
Comments: COMPLETED 05/17/2013

SAN FERNANDO VALLEY (AREA 2) (Continued) **1000710134**

Completed Area Name: PROJECT WIDE
Completed Sub Area Name: Not reported
Completed Document Type: Correspondence
Completed Date: 12/06/2018
Comments: Not reported

Completed Area Name: PROJECT WIDE
Completed Sub Area Name: Not reported
Completed Document Type: Annual Oversight Cost Estimate
Completed Date: 09/27/2018
Comments: COMPLETED

Completed Area Name: PROJECT WIDE
Completed Sub Area Name: Not reported
Completed Document Type: Remedy Constructed: Operating Properly & Successfully
Completed Date: 04/23/2001
Comments: City of Glendale assumes operation of the Glendale Water Treatment Plant.

Completed Area Name: PROJECT WIDE
Completed Sub Area Name: Not reported
Completed Document Type: Design/Implementation Workplan
Completed Date: 11/11/1996
Comments: Not reported

Completed Area Name: PROJECT WIDE
Completed Sub Area Name: Not reported
Completed Document Type: Remedial Action Plan
Completed Date: 06/18/1993
Comments: Not reported

Completed Area Name: PROJECT WIDE
Completed Sub Area Name: Not reported
Completed Document Type: Remedial Investigation / Feasibility Study
Completed Date: 08/30/1992
Comments: Not reported

Completed Area Name: PROJECT WIDE
Completed Sub Area Name: Not reported
Completed Document Type: Remedial Investigation / Feasibility Study
Completed Date: 04/30/1992
Comments: Not reported

Completed Area Name: PROJECT WIDE
Completed Sub Area Name: Not reported
Completed Document Type: Remedial Investigation / Feasibility Study
Completed Date: 01/30/1992
Comments: Not reported

Completed Area Name: PROJECT WIDE
Completed Sub Area Name: Not reported
Completed Document Type: Public Participation Plan / Community Relations Plan
Completed Date: 04/30/1990
Comments: Not reported

Completed Area Name: PROJECT WIDE
Completed Sub Area Name: Not reported

SAN FERNANDO VALLEY (AREA 2) (Continued) **1000710134**

Completed Document Type: Consent Order
Completed Date: 03/30/1994
Comments: An Administrative Order on Consent is signed by U.S. EPA and PRPs to conduct the Remedial Design of the groundwater extraction, treatment, disinfection, blending, and distribution facilities necessary to implement the Glendale North and South RODs.

Future Area Name: Not reported
Future Sub Area Name: Not reported
Future Document Type: Not reported
Future Due Date: Not reported
Schedule Area Name: PROJECT WIDE
Schedule Sub Area Name: Not reported
Schedule Document Type: 5 Year Review Reports
Schedule Due Date: 01/28/2019
Schedule Revised Date: Not reported

Calsite:
Region: GLENDALE
Facility ID: 19990012
Facility Type: NPJF
Type: NPL SITE, JOINT STATE/FEDERAL-FUNDED
Branch: SA
Branch Name: SO CAL - GLENDALE
File Name: Not reported
State Senate District: 01011984
Status: ANNUAL WORKPLAN (AWP) - ACTIVE SITE
Status Name: ANNUAL WORKPLAN - ACTIVE SITE
Lead Agency: ENVIRONMENTAL PROTECTION AGENCY
NPL: Listed
SIC Code: 99
SIC Name: NONCLASSIFIABLE ESTABLISHMENTS
Access: Not reported
Cortese: Not reported
Hazardous Ranking Score: Not reported
Date Site Hazard Ranked: Not reported
Groundwater Contamination: Confirmed
Staff Member Responsible for Site: TYARGEAU
Supervisor Responsible for Site: Not reported
Region Water Control Board: LA
Region Water Control Board Name: LOS ANGELES
Lat/Long Direction: Not reported
Lat/Long (dms): 0 0 0 / 0 0 0
Lat/long Method: Not reported
Lat/Long Description: Not reported
State Assembly District Code: 43
State Senate District Code: 21
Facility ID: 19990012
Activity: PPP
Activity Name: PUBLIC PARTICIPATION PLAN
AWP Code: Not reported
Proposed Budget: 0
AWP Completion Date: Not reported
Revised Due Date: Not reported
Comments Date: 04301990
Est Person-Yrs to complete: 0
Estimated Size: Not reported

SAN FERNANDO VALLEY (AREA 2) (Continued) **1000710134**

Request to Delete Activity:	Not reported
Activity Status:	AWP
Definition of Status:	ANNUAL WORKPLAN - ACTIVE SITE
Liquids Removed (Gals):	0
Liquids Treated (Gals):	0
Action Included Capping:	Not reported
Well Decommissioned:	Not reported
Action Included Fencing:	Not reported
Removal Action Certification:	Not reported
Activity Comments:	Not reported
For Commercial Reuse:	0
For Industrial Reuse:	0
For Residential Reuse:	0
Unknown Type:	0
Facility ID:	19990012
Activity:	RIFS
Activity Name:	REMEDIAL INVESTIGATION / FEASIBILITY STUDY
AWP Code:	GLNOU
Proposed Budget:	0
AWP Completion Date:	Not reported
Revised Due Date:	Not reported
Comments Date:	01301992
Est Person-Yrs to complete:	0
Estimated Size:	Not reported
Request to Delete Activity:	Not reported
Activity Status:	AWP
Definition of Status:	ANNUAL WORKPLAN - ACTIVE SITE
Liquids Removed (Gals):	0
Liquids Treated (Gals):	0
Action Included Capping:	Not reported
Well Decommissioned:	Not reported
Action Included Fencing:	Not reported
Removal Action Certification:	Not reported
Activity Comments:	Not reported
For Commercial Reuse:	0
For Industrial Reuse:	0
For Residential Reuse:	0
Unknown Type:	0
Facility ID:	19990012
Activity:	RIFS
Activity Name:	REMEDIAL INVESTIGATION / FEASIBILITY STUDY
AWP Code:	Not reported
Proposed Budget:	0
AWP Completion Date:	Not reported
Revised Due Date:	Not reported
Comments Date:	04301992
Est Person-Yrs to complete:	0
Estimated Size:	Not reported
Request to Delete Activity:	Not reported
Activity Status:	AWP
Definition of Status:	ANNUAL WORKPLAN - ACTIVE SITE
Liquids Removed (Gals):	0
Liquids Treated (Gals):	0
Action Included Capping:	Not reported
Well Decommissioned:	Not reported
Action Included Fencing:	Not reported
Removal Action Certification:	Not reported

SAN FERNANDO VALLEY (AREA 2) (Continued) **1000710134**

Activity Comments:	Not reported
For Commercial Reuse:	0
For Industrial Reuse:	0
For Residential Reuse:	0
Unknown Type:	0
Facility ID:	19990012
Activity:	RIFS
Activity Name:	REMEDIAL INVESTIGATION / FEASIBILITY STUDY
AWP Code:	SOUTH
Proposed Budget:	0
AWP Completion Date:	Not reported
Revised Due Date:	Not reported
Comments Date:	08301992
Est Person-Yrs to complete:	0
Estimated Size:	Not reported
Request to Delete Activity:	Not reported
Activity Status:	AWP
Definition of Status:	ANNUAL WORKPLAN - ACTIVE SITE
Liquids Removed (Gals):	0
Liquids Treated (Gals):	0
Action Included Capping:	Not reported
Well Decommissioned:	Not reported
Action Included Fencing:	Not reported
Removal Action Certification:	Not reported
Activity Comments:	Not reported
For Commercial Reuse:	0
For Industrial Reuse:	0
For Residential Reuse:	0
Unknown Type:	0
Facility ID:	19990012
Activity:	RAP
Activity Name:	REMEDIAL ACTION PLAN / RECORD OF DECISION
AWP Code:	GLNOU
Proposed Budget:	0
AWP Completion Date:	Not reported
Revised Due Date:	Not reported
Comments Date:	06181993
Est Person-Yrs to complete:	0
Estimated Size:	Not reported
Request to Delete Activity:	Not reported
Activity Status:	AWP
Definition of Status:	ANNUAL WORKPLAN - ACTIVE SITE
Liquids Removed (Gals):	0
Liquids Treated (Gals):	0
Action Included Capping:	Not reported
Well Decommissioned:	Not reported
Action Included Fencing:	Not reported
Removal Action Certification:	Not reported
Activity Comments:	Not reported
For Commercial Reuse:	0
For Industrial Reuse:	0
For Residential Reuse:	0
Unknown Type:	0
Facility ID:	19990012
Activity:	RAP
Activity Name:	REMEDIAL ACTION PLAN / RECORD OF DECISION
AWP Code:	GLSOU

SAN FERNANDO VALLEY (AREA 2) (Continued) **1000710134**

Proposed Budget:	0
AWP Completion Date:	Not reported
Revised Due Date:	Not reported
Comments Date:	06181993
Est Person-Yrs to complete:	0
Estimated Size:	Not reported
Request to Delete Activity:	Not reported
Activity Status:	AWP
Definition of Status:	ANNUAL WORKPLAN - ACTIVE SITE
Liquids Removed (Gals):	0
Liquids Treated (Gals):	0
Action Included Capping:	Not reported
Well Decommissioned:	Not reported
Action Included Fencing:	Not reported
Removal Action Certification:	Not reported
Activity Comments:	Not reported
For Commercial Reuse:	0
For Industrial Reuse:	0
For Residential Reuse:	0
Unknown Type:	0
Facility ID:	19990012
Activity:	ORDER
Activity Name:	I/SE, IORSE, FFA, FFSRA, VCA, EA
AWP Code:	AOC
Proposed Budget:	0
AWP Completion Date:	Not reported
Revised Due Date:	Not reported
Comments Date:	03301994
Est Person-Yrs to complete:	0
Estimated Size:	Not reported
Request to Delete Activity:	Not reported
Activity Status:	AWP
Definition of Status:	ANNUAL WORKPLAN - ACTIVE SITE
Liquids Removed (Gals):	0
Liquids Treated (Gals):	0
Action Included Capping:	Not reported
Well Decommissioned:	Not reported
Action Included Fencing:	Not reported
Removal Action Certification:	Not reported
Activity Comments:	Not reported
For Commercial Reuse:	0
For Industrial Reuse:	0
For Residential Reuse:	0
Unknown Type:	0
Facility ID:	19990012
Activity:	DES
Activity Name:	DESIGN
AWP Code:	GLOU
Proposed Budget:	0
AWP Completion Date:	Not reported
Revised Due Date:	Not reported
Comments Date:	11111996
Est Person-Yrs to complete:	0
Estimated Size:	Not reported
Request to Delete Activity:	Not reported
Activity Status:	AWP
Definition of Status:	ANNUAL WORKPLAN - ACTIVE SITE

SAN FERNANDO VALLEY (AREA 2) (Continued) **1000710134**

Liquids Removed (Gals):	0
Liquids Treated (Gals):	0
Action Included Capping:	Not reported
Well Decommissioned:	Not reported
Action Included Fencing:	Not reported
Removal Action Certification:	Not reported
Activity Comments:	Not reported
For Commercial Reuse:	0
For Industrial Reuse:	0
For Residential Reuse:	0
Unknown Type:	0
Facility ID:	19990012
Activity:	RMDL
Activity Name:	REMEDIAL ACTION (RAP REQUIRED)
AWP Code:	GLOU
Proposed Budget:	0
AWP Completion Date:	Not reported
Revised Due Date:	Not reported
Comments Date:	04232001
Est Person-Yrs to complete:	0
Estimated Size:	Not reported
Request to Delete Activity:	Not reported
Activity Status:	AWP
Definition of Status:	ANNUAL WORKPLAN - ACTIVE SITE
Liquids Removed (Gals):	0
Liquids Treated (Gals):	0
Action Included Capping:	Not reported
Well Decommissioned:	Not reported
Action Included Fencing:	Not reported
Removal Action Certification:	N
Activity Comments:	Not reported
For Commercial Reuse:	0
For Industrial Reuse:	0
For Residential Reuse:	0
Unknown Type:	0
Facility ID:	19990012
Activity:	OM
Activity Name:	OPERATION & MAINTENANCE
AWP Code:	GLOU
Proposed Budget:	0
AWP Completion Date:	09302020
Revised Due Date:	Not reported
Comments Date:	Not reported
Est Person-Yrs to complete:	0
Estimated Size:	Not reported
Request to Delete Activity:	Not reported
Activity Status:	AWP
Definition of Status:	ANNUAL WORKPLAN - ACTIVE SITE
Liquids Removed (Gals):	0
Liquids Treated (Gals):	0
Action Included Capping:	Not reported
Well Decommissioned:	Not reported
Action Included Fencing:	Not reported
Removal Action Certification:	Not reported
Activity Comments:	Not reported
For Commercial Reuse:	0
For Industrial Reuse:	0

SAN FERNANDO VALLEY (AREA 2) (Continued) **1000710134**

For Residential Reuse: 0
Unknown Type: 0
Alternate Address: CRYSTAL SPRINGS AREA
Alternate City,St,Zip: BURBANK, CA 91504
Alternate Address: CITIES INCLUDE GLENDALE AND LOS ANGELES
Alternate City,St,Zip: Not reported
Alternate Address: CRYSTAL SPRINGS WELLFIELD AREA
Alternate City,St,Zip: GLENDALE, CA 91209
Alternate Address: GLENDALE
Alternate City,St,Zip: GLENDALE, CA 91201
Background Info: essentially been put out of commission.
Exposure of receptors to contaminants can possibly occur through ingestion of contaminated drinking water, inhalation of vapors released from the contaminated water as in taking showers, and dermal exposure as in washing or bathing. However, with the strict regulatory control over water quality by the State's Department of Health, Office of Drinking Water (ODW), the RWQCB, and other agencies, residents are assured that the water they consume is safe and that no one is drinking water which contains concentrations of contaminants above regulatory standards.
Federal, state, and local agencies have been conducting investigations and cleanup of contaminated groundwater in the SFVGWB since contamination was discovered in 1979. These activities involve measuring the extent of contamination, developing and implementing cleanup remedies, and identifying responsible parties. EPA provided oversight of the basinwide Remedial Investigation (RI) of groundwater contamination conducted by the Los Angeles Department of Water and Power (LADWP) The RI objectives were to collect lithological and water quality data and information regarding basin operations for the eastern SF and Verdugo basins; develop a regional characterization of geology, hydrology, hydrogeology and the nature and extent of groundwater contamination within the eastern & Verdugo basins; study fate and transport of compounds in the environment; identify Applicable or Relevant and Appropriate Requirements (ARAR's); and evaluate the potential risk to human health and the environment.
The Remedial Investigation of the SFVGWB was divided into two phases:
Phase I activities have included vertical profile borings and installation of monitoring wells to obtain preliminary contamination information. Monitoring wells have been installed as follows: 34 in North Hollywood (Area #1); 29 in Crystal Springs (Area #2); 7 in Verdugo (Area #3); and 17 in Pollock (Area #4).
Information obtained from Phase I investigation activities identified the need for several operable units. Operable Unit is a federal term which is similar to the State's definition of a removal action.
Phase II activities consist of basinwide remedial investigation conducted by the LADWP.
Remedial Actions (RAs):
North Hollywood (Area #1) -- Two RAs were identified for Area #1, the North Hollywood OU and the Burbank OU.
A Record of Decision (ROD) for the North Hollywood RA was signed in September 1987, selecting groundwater extraction and treatment (air stripping) of 2,000 gallons per minute (gpm) of

SAN FERNANDO VALLEY (AREA 2) (Continued) **1000710134**

contaminated water as an interim remedy. This RA was constructed with funding from EPA and the State and has been treating contaminated groundwater since March 1989. This facility is located at 11845 Vose Street in the N. Hollywood section of Los Angeles.
A ROD for the Burbank OU was signed in June 1989, again selecting groundwater extraction and treatment of about 12,000 gpm of contaminated water. Phase I of the Burbank OU began operations in January 1996 treating groundwater at a rate of 6,000 gpm. Phase II began operations in May 1998 adding an additional 3,000 gpm to the Burbank OU's treatment capacity.
Crystal Springs (Area #2) -- LADWP has completed a focused RI/FS for this proposed RA. The Glendale OU was separated into a North OU and a South OU based on the amount of contamination and the facilities contributing to the GW contamination. A ROD for each OU was signed on June 18, 1993 designating groundwater extraction and treatment as the interim remedy. The PRPs formed a group and combined the RA efforts for each OU into one document. The selected alternative is GW extraction and treatment. The Glendale OU began operations in September 2000.
Verdugo and Pollock (Areas #3 and #4) --
Currently no RAs have been identified for Area #3 or for Area #4. In October 2003, US EPA propsed No Remedial Action Verdugo Basin (Area #3).
Another contaminant of concern, hexavalent chromium, has been identified in the San Fernando Valey Groundwater Basin. EPA and the RWQCB are currently identifyig potential sources of contamination and pursuing PRPs that may be responsible for contaminating groundwater. As these PRPs are identified, individual site investigations and mitigation activities will be pursued. Enforceable agreements and orders will be implemented at numerous specific potential source sites within the Basin by RWQCB and DTSC.
The San Fernando Valley Ground Water Basin (SFVGWB) is located within the Upper Los Angeles River Area and consists of the eastern portion of the San Fernando Valley and the entire Verdugo Basin. The SFVGWB encompasses approximately 112,000 acres of alluvial valley fill deposits and provides enough water to serve approximately 600,000 residents. The Basin is bounded on the north and the northwest by the Santa Susana Mountains, on the northeast by the San Gabriel Mountains, on the west by the Simi Hills and on the south by the Santa Monica Mountains.
The San Fernando Valley Study area includes four National Priorities List (NPL) sites. They are:
Area #1 - North Hollywood NPL site covers 9336 acres in the eastern part of the San Fernando Valley. The site has been divided into the North Hollywood Operable Unit (OU) and the Burbank OU.
Area #2 - Crystal Springs NPL Site covers 3975 acres south-east of the North Hollywood NPL site and is located in the cities of Glendale and Los Angeles.
Area #3 - Verdugo NPL Site covers 2673 acres in the eastern part of the San Fernando Valley and is located in and adjacent to La Crescenta in the Verdugo Mountains.
Area #4 - Pollock NPL Site covers 1653 acres in the

SAN FERNANDO VALLEY (AREA 2) (Continued) **1000710134**

southeastern part of the San Fernando Valley and is located in and adjacent to the cities of Los Angeles and Glendale. Groundwater contamination in the SFVGWB is linked to prewar, postwar, and current industrialization in the San Fernando Valley.
The primary contaminants of concern are volatile organic compounds (VOCs), trichloroethylene (TCE), and tetracholoethylene (PCE), which have been and/or are being used in many San Fernando Valley industries, such aeronautical, automotive, dry cleaning, and metal plating. These solvents have found their way to the groundwater basin as a result of both past and improper use, storage, and disposal practices. The SFVGWB Superfund sites, added to the NPL in 1986, are areas where groundwater from wells have been found to contain VOCs above the state and federal drinking water standards. Groundwater contamination at numerous wells have been so severe with TCE and PCE that these wells have

Comments Date: 03301994
Comments: An Administrative Order on Consent is signed by U.S. EPA and PRPs
Comments Date: 03301994
Comments: to conduct the Remedial Design of the groundwater extraction,
Comments Date: 01011984
Comments: Groundwater contaminated with TCE and PCE. The site covers 7229
Comments Date: 01011984
Comments: acres in the Crystal Springs area.
Comments Date: 01022001
Comments: City of Glendale notifies US EPA that they will not accept the
Comments Date: 01022001
Comments: treated water from the Glendale Water Treatment Plant. They are
Comments Date: 01022001
Comments: requesting additional time to evaluate treatment options for
Comments Date: 01022001
Comments: hexavalent chromium. In addition, the City will submit a
Comments Date: 01022001
Comments: proposal to US EPA discussing the options available.
Comments Date: 03292001
Comments: City of Glendale submits proposal for operation of the Glendale
Comments Date: 03292001
Comments: Water Treatment Plant. Under the City's proposal, the two
Comments Date: 03292001
Comments: chromium-impacted wells will run at a reduced rate. The treated
Comments Date: 03292001
Comments: water will still contain detectable amounts of hexavalent
Comments Date: 03292001
Comments: chromium and will continue to be discharged into the Los Angeles
Comments Date: 03292001
Comments: River. The City of Glendale is still pursuing treatment options
Comments Date: 03292001
Comments: to treat the water down to non-detect levels of hexavalent
Comments Date: 03292001
Comments: chromium.
Comments Date: 03301994
Comments: treatment, disinfection, blending, and distribution facilities
Comments Date: 03301994
Comments: necessary to implement the Glendale North and South RODs.
Comments Date: 04022001
Comments: US EPA accepts the City of Glendale's proposal to operate the

SAN FERNANDO VALLEY (AREA 2) (Continued) **1000710134**

Comments Date:	04022001
Comments:	treatment plant.
Comments Date:	04041997
Comments:	The Final Remedial Design consists of a proposed Water Treatment
Comments Date:	04041997
Comments:	Plant (WTP) located in the North OU that is designed to treat
Comments Date:	04041997
Comments:	VOCs (primarily TCE and PCE). The groundwater will be pumped at
Comments Date:	04041997
Comments:	a combined extraction flow rate of 5,000 gpm from 7 shallow
Comments Date:	04041997
Comments:	wells and one deep well located in both the Glendale North and
Comments Date:	04041997
Comments:	South OUs.
Comments Date:	04041997
Comments:	Not reported
Comments Date:	04041997
Comments:	At the proposed WTP, the affected groundwater will be pumped
Comments Date:	04041997
Comments:	directly into two single-stage Packed Tower Aerators (PTAs)
Comments Date:	04041997
Comments:	that are followed by liquid phase granular activated carbon
Comments Date:	04041997
Comments:	(LPGAC) vessels, then disinfected. The water will then be
Comments Date:	04041997
Comments:	ammoniated, mixed with low nitrate MWD blending water and
Comments Date:	04041997
Comments:	discharged into the City or Glendale's potable water system.
Comments Date:	04041997
Comments:	The off gasses from the PTAs will be treated through a vapor
Comments Date:	04041997
Comments:	phase GAC system.
Comments Date:	04201995
Comments:	The PRP group is preparing remedial design documents for review
Comments Date:	04201995
Comments:	by the agencies. Glendale North OU and Glendale South OU PRPs
Comments Date:	04201995
Comments:	submitting one document for the design of the remedy for both OUs
Comments Date:	04232001
Comments:	City of Glendale assumes operation of the Glendale Water
Comments Date:	04232001
Comments:	Treatment Plant.
Comments Date:	08032000
Comments:	City of Glendale receives the 97-005 permit from Department of
Comments Date:	08032000
Comments:	Health Services.
Comments Date:	09202001
Comments:	The treatment plant continues to operate with the City of
Comments Date:	09202001
Comments:	Glendale taking all of the treated water.
Comments Date:	09252000
Comments:	City of Glendale is scheduled to receive treated water from the
Comments Date:	09252000
Comments:	Glendale Water Treatment Plant. The City notifies the US EPA
Comments Date:	09252000
Comments:	that it will not accept the treated water due to the levels of
Comments Date:	09252000

SAN FERNANDO VALLEY (AREA 2) (Continued) **1000710134**

Comments: hexavalent chromium present in the treated water. The City also
Comments Date: 09252000
Comments: requests for a 90-day extension from US EPA to accept the treated
Comments Date: 09252000
Comments: water.
Comments Date: 09272000
Comments: City of Glendale meets with US EPA to discuss their requests for
Comments Date: 09272000
Comments: delay and outlines what they intend on accomplishing during the
Comments Date: 09272000
Comments: 90-day extension. Their primary objective is to determine a
Comments Date: 09272000
Comments: treatment option to treat hexavalent chromiun down to non-detect
Comments Date: 09272000
Comments: levels.
Comments Date: 10122000
Comments: US EPA grants extension to City of Glendale until 1/2/2001.
Comments Date: 10122000
Comments: During this time the Glendale Water Treatment Plant will operate
Comments Date: 10122000
Comments: with the treated water being discharged directly into the
Comments Date: 10122000
Comments: Los Angeles River.
Comments Date: 10191999
Comments: Construction completed for both Glendale North and South Operable
Comments Date: 10191999
Comments: Units. The City is working on obtaining a permit from the
Comments Date: 10191999
Comments: Department of Health Services to operate the treatment facilities
ID Name: BEP DATABASE PCODE
ID Value: P31032
ID Name: CALSTARS CODE
ID Value: 300127
Alternate Name: SAN FERNANDO VALLEY GW BASIN AREA 2
Alternate Name: CRYSTAL SPRINGS AREA; GLENDALE OU
Alternate Name: SAN FERNANDO VALLEY (AREA 2)
Alternate Name: Not reported
Special Programs Code: MSCA
Special Programs Name: MULTI-SITE COOPERATIVE AGREEMENT

ROD:

Full-text of USEPA Record of Decision(s) is available from EDR.

PRP Name: A.G. LAYNE, INC.
A.G. LAYNE, INC.
ACCESS CONTROLS, INC
ACCESS CONTROLS, INC
ACCESS CONTROLS, INC.
ACCESS CONTROLS, INC.
ACCESS CONTROLS, INC.
ACCESS CONTROLS, INC.
ACME AEROSPACE, INC.
ADMIRAL CONTROLS, INC.
ADMIRAL CONTROLS, INC.
ADMIRAL CONTROLS, INC.
ADMIRAL CONTROLS, INC.
ALFONSO A. DARGENZIO TRUST

SAN FERNANDO VALLEY (AREA 2) (Continued) **1000710134**

ALL METALS PROCESSING COMPANY
AMERICAN METASEAL COMPANY
AMERICAN METASEAL COMPANY
ARNOLD AND MARGARET PETERSON TRUST
AUTOMATION PLATING CORPORATION
AVANESSIANS, ARTIK
AVANESSIANS, ARTIK
AVIBANK MANUFACTURING
AVIBANK MANUFACTURING
BENCO ENTERPRISES, INC.
BENCO ENTERPRISES, INC.
BROCK BUS LINES
BROCK BUS LINES
BROCK BUS LINES
BURBANK STEEL TREATING, INC.
BURBANK STEEL TREATING, INC.
BURBANK STEEL TREATING, INC.
BURBANK STEEL TREATING, INC.
BURMAN TECHNICAL SERVICES, INC.
CARL M. BUCK BUILDING CO.
CHARLES C. LITCHFIELD
CHARLES C. LITCHFIELD
COLTEC INDUSTRIES, INC.
COLTEC INDUSTRIES, INC.
COMET PLATING CO., INC.
COMMERCIAL INSPECTION SERVICES
COMMERCIAL INSPECTION SERVICES
COURTAULDS AEROSPACE, INC.
COURTAULDS AEROSPACE, INC.
COURTAULDS AEROSPACE, INC.
CREDIT MANAGERS ASSOCIATION OF CALIFORNIA
DATRON INC.
DATRON INC.
DATRON INC.
DATRON, INC.
DAVID J. HIGGINS, TRUSTEE
DAVID J. HIGGINS, TRUSTEE
DOROTHY A. KAHL & WILLIAM C. KAHL
DRILUBE COMPANY
DRILUBE COMPANY
EDWARD FURER TRUST
ESTATE OF HELEN L. POWERS
EXCELLO PLATING
EXCELLO PLATING
FIBER-RESIN CORP.
FIBER-RESIN CORPORATION

Click this hyperlink while viewing on your computer to access
94 additional PRP: record(s) in the EDR Site Report.

ICIS:

Enforcement Action ID:	09-2016-2509
FRS ID:	110009267970
Action Name:	AOC FOR PERFORMANCE OF A SFV AREA 2 GLENDALE CHROMIUM FS
Facility Name:	SAN FERNANDO VALLEY (AREA 2)
Facility Address:	CRYSTAL SPRINGS WELLFIELD AREA GLENDALE, CA 91209

SAN FERNANDO VALLEY (AREA 2) (Continued) **1000710134**

Enforcement Action Type: CERCLA 122h Agrmt For Cost Recovery
Facility County: LOS ANGELES
Program System Acronym: SEMS
Enforcement Action Forum Desc: Administrative - Formal
EA Type Code: 122H
Facility SIC Code: Not reported
Federal Facility ID: Not reported
Latitude in Decimal Degrees: 34.16313
Longitude in Decimal Degrees: -118.286
Permit Type Desc: Not reported
Program System Acronym: CAD980894901
Facility NAICS Code: Not reported
Tribal Land Code: Not reported

Enforcement Action ID: 09-2016-2509
FRS ID: 110009267970
Action Name: AOC FOR PERFORMANCE OF A SFV AREA 2 GLENDALE CHROMIUM FS
Facility Name: SAN FERNANDO VALLEY (AREA 2)
Facility Address: CRYSTAL SPRINGS WELLFIELD AREA
GLENDALE, CA 91209
Enforcement Action Type: CERCLA 122h Agrmt For Cost Recovery
Facility County: LOS ANGELES
Program System Acronym: CERCLIS
Enforcement Action Forum Desc: Administrative - Formal
EA Type Code: 122H
Facility SIC Code: Not reported
Federal Facility ID: Not reported
Latitude in Decimal Degrees: 34.16313
Longitude in Decimal Degrees: -118.286
Permit Type Desc: Not reported
Program System Acronym: CAD980894901
Facility NAICS Code: Not reported
Tribal Land Code: Not reported

Enforcement Action ID: 09-2016-2509
FRS ID: 110009267970
Action Name: AOC FOR PERFORMANCE OF A SFV AREA 2 GLENDALE CHROMIUM FS
Facility Name: SAN FERNANDO VALLEY (AREA 2)
Facility Address: CRYSTAL SPRINGS WELLFIELD AREA
GLENDALE, CA 91209
Enforcement Action Type: CERCLA 122A/104A Agrmt For RI/FS
Facility County: LOS ANGELES
Program System Acronym: SEMS
Enforcement Action Forum Desc: Administrative - Formal
EA Type Code: 122/104
Facility SIC Code: Not reported
Federal Facility ID: Not reported
Latitude in Decimal Degrees: 34.16313
Longitude in Decimal Degrees: -118.286
Permit Type Desc: Not reported
Program System Acronym: CAD980894901
Facility NAICS Code: Not reported
Tribal Land Code: Not reported

Enforcement Action ID: 09-2016-2509
FRS ID: 110009267970
Action Name: AOC FOR PERFORMANCE OF A SFV AREA 2 GLENDALE CHROMIUM FS

SAN FERNANDO VALLEY (AREA 2) (Continued) **1000710134**

Facility Name:	SAN FERNANDO VALLEY (AREA 2)
Facility Address:	CRYSTAL SPRINGS WELLFIELD AREA GLENDALE, CA 91209
Enforcement Action Type:	CERCLA 122A/104A Agrmt For RI/FS
Facility County:	LOS ANGELES
Program System Acronym:	CERCLIS
Enforcement Action Forum Desc:	Administrative - Formal
EA Type Code:	122/104
Facility SIC Code:	Not reported
Federal Facility ID:	Not reported
Latitude in Decimal Degrees:	34.16313
Longitude in Decimal Degrees:	-118.286
Permit Type Desc:	Not reported
Program System Acronym:	CAD980894901
Facility NAICS Code:	Not reported
Tribal Land Code:	Not reported

Enforcement Action ID:	09-2013-2516
FRS ID:	110009267970
Action Name:	Settlement Agreement and Order on Consent for Removal Action by BFPP
Facility Name:	SAN FERNANDO VALLEY (AREA 2)
Facility Address:	CRYSTAL SPRINGS WELLFIELD AREA GLENDALE, CA 91209
Enforcement Action Type:	CERCLA 106 AO For Resp Action/Imm Haz
Facility County:	LOS ANGELES
Program System Acronym:	CERCLIS
Enforcement Action Forum Desc:	Administrative - Formal
EA Type Code:	106
Facility SIC Code:	Not reported
Federal Facility ID:	Not reported
Latitude in Decimal Degrees:	34.16313
Longitude in Decimal Degrees:	-118.286
Permit Type Desc:	Not reported
Program System Acronym:	CAD980894901
Facility NAICS Code:	Not reported
Tribal Land Code:	Not reported

Enforcement Action ID:	09-2012-2505
FRS ID:	110009267970
Action Name:	Spirito Family Trust AO for Cost Recovery, Glendale OU
Facility Name:	SAN FERNANDO VALLEY (AREA 2)
Facility Address:	CRYSTAL SPRINGS WELLFIELD AREA GLENDALE, CA 91209
Enforcement Action Type:	CERCLA 122h Agrmt For Cost Recovery
Facility County:	LOS ANGELES
Program System Acronym:	CERCLIS
Enforcement Action Forum Desc:	Administrative - Formal
EA Type Code:	122H
Facility SIC Code:	Not reported
Federal Facility ID:	Not reported
Latitude in Decimal Degrees:	34.16313
Longitude in Decimal Degrees:	-118.286
Permit Type Desc:	Not reported
Program System Acronym:	CAD980894901
Facility NAICS Code:	Not reported
Tribal Land Code:	Not reported

SAN FERNANDO VALLEY (AREA 2) (Continued) **1000710134**

Enforcement Action ID:	09-2012-2504
FRS ID:	110009267970
Action Name:	Ralphs Grocery Prospective Purchaser Agreement
Facility Name:	SAN FERNANDO VALLEY (AREA 2)
Facility Address:	CRYSTAL SPRINGS WELLFIELD AREA GLENDALE, CA 91209
Enforcement Action Type:	CERCLA 122G1B Agrmt For Innocent Landowner
Facility County:	LOS ANGELES
Program System Acronym:	CERCLIS
Enforcement Action Forum Desc:	Administrative - Formal
EA Type Code:	122G1B
Facility SIC Code:	Not reported
Federal Facility ID:	Not reported
Latitude in Decimal Degrees:	34.16313
Longitude in Decimal Degrees:	-118.286
Permit Type Desc:	Not reported
Program System Acronym:	CAD980894901
Facility NAICS Code:	Not reported
Tribal Land Code:	Not reported

Enforcement Action ID:	09-2011-2508
FRS ID:	110009267970
Action Name:	SFV (Area 2) Superfund Site, Glendale Chromium OU Specified Work and Costs AOC
Facility Name:	SAN FERNANDO VALLEY (AREA 2)
Facility Address:	CRYSTAL SPRINGS WELLFIELD AREA GLENDALE, CA 91209
Enforcement Action Type:	CERCLA 122A/104A Agrmt For RI/FS
Facility County:	LOS ANGELES
Program System Acronym:	CERCLIS
Enforcement Action Forum Desc:	Administrative - Formal
EA Type Code:	122/104
Facility SIC Code:	Not reported
Federal Facility ID:	Not reported
Latitude in Decimal Degrees:	34.16313
Longitude in Decimal Degrees:	-118.286
Permit Type Desc:	Not reported
Program System Acronym:	CAD980894901
Facility NAICS Code:	Not reported
Tribal Land Code:	Not reported

Enforcement Action ID:	09-2010-2519
FRS ID:	110009267970
Action Name:	Lyondell Bankruptcy (NC)
Facility Name:	SAN FERNANDO VALLEY (AREA 2)
Facility Address:	CRYSTAL SPRINGS WELLFIELD AREA GLENDALE, CA 91209
Enforcement Action Type:	Bankruptcy
Facility County:	LOS ANGELES
Program System Acronym:	CERCLIS
Enforcement Action Forum Desc:	Judicial
EA Type Code:	BNK
Facility SIC Code:	Not reported
Federal Facility ID:	Not reported
Latitude in Decimal Degrees:	34.16313
Longitude in Decimal Degrees:	-118.286
Permit Type Desc:	Not reported

SAN FERNANDO VALLEY (AREA 2) (Continued) **1000710134**

Program System Acronym: CAD980894901
Facility NAICS Code: Not reported
Tribal Land Code: Not reported

Enforcement Action ID: 09-2009-2521
FRS ID: 110009267970
Action Name: US vs. 718 West Wilson Avenue and Hovsep Boghossian
Facility Name: SAN FERNANDO VALLEY (AREA 2)
Facility Address: CRYSTAL SPRINGS WELLFIELD AREA
GLENDALE, CA 91209
Enforcement Action Type: Civil Judicial Action
Facility County: LOS ANGELES
Program System Acronym: CERCLIS
Enforcement Action Forum Desc: Judicial
EA Type Code: CIV
Facility SIC Code: Not reported
Federal Facility ID: Not reported
Latitude in Decimal Degrees: 34.16313
Longitude in Decimal Degrees: -118.286
Permit Type Desc: Not reported
Program System Acronym: CAD980894901
Facility NAICS Code: Not reported
Tribal Land Code: Not reported

Enforcement Action ID: 09-2008-2522
FRS ID: 110009267970
Action Name: Glendale OU Admin Order for RI / Avanessians
Facility Name: SAN FERNANDO VALLEY (AREA 2)
Facility Address: CRYSTAL SPRINGS WELLFIELD AREA
GLENDALE, CA 91209
Enforcement Action Type: CERCLA 106 AO For Resp Action/Imm Haz
Facility County: LOS ANGELES
Program System Acronym: CERCLIS
Enforcement Action Forum Desc: Administrative - Formal
EA Type Code: 106
Facility SIC Code: Not reported
Federal Facility ID: Not reported
Latitude in Decimal Degrees: 34.16313
Longitude in Decimal Degrees: -118.286
Permit Type Desc: Not reported
Program System Acronym: CAD980894901
Facility NAICS Code: Not reported
Tribal Land Code: Not reported

Enforcement Action ID: 09-2008-2512
FRS ID: 110009267970
Action Name: Glendale OU 04 Librascope Metals Investigation
Facility Name: SAN FERNANDO VALLEY (AREA 2)
Facility Address: CRYSTAL SPRINGS WELLFIELD AREA
GLENDALE, CA 91209
Enforcement Action Type: CERCLA 122h Agrmt For Cost Recovery
Facility County: LOS ANGELES
Program System Acronym: CERCLIS
Enforcement Action Forum Desc: Administrative - Formal
EA Type Code: 122H
Facility SIC Code: Not reported
Federal Facility ID: Not reported

SAN FERNANDO VALLEY (AREA 2) (Continued) **1000710134**

Latitude in Decimal Degrees: 34.16313
Longitude in Decimal Degrees: -118.286
Permit Type Desc: Not reported
Program System Acronym: CAD980894901
Facility NAICS Code: Not reported
Tribal Land Code: Not reported

Enforcement Action ID: 09-2008-2512
FRS ID: 110009267970
Action Name: Glendale OU 04 Librascope Metals Investigation
Facility Name: SAN FERNANDO VALLEY (AREA 2)
Facility Address: CRYSTAL SPRINGS WELLFIELD AREA
GLENDALE, CA 91209
Enforcement Action Type: CERCLA 106 AO For Resp Action/Imm Haz
Facility County: LOS ANGELES
Program System Acronym: CERCLIS
Enforcement Action Forum Desc: Administrative - Formal
EA Type Code: 106
Facility SIC Code: Not reported
Federal Facility ID: Not reported
Latitude in Decimal Degrees: 34.16313
Longitude in Decimal Degrees: -118.286
Permit Type Desc: Not reported
Program System Acronym: CAD980894901
Facility NAICS Code: Not reported
Tribal Land Code: Not reported

Enforcement Action ID: 09-2008-2512
FRS ID: 110009267970
Action Name: Glendale OU 04 Librascope Metals Investigation
Facility Name: SAN FERNANDO VALLEY (AREA 2)
Facility Address: CRYSTAL SPRINGS WELLFIELD AREA
GLENDALE, CA 91209
Enforcement Action Type: CERCLA 104E5A AO For Access And/Or Info
Facility County: LOS ANGELES
Program System Acronym: CERCLIS
Enforcement Action Forum Desc: Administrative - Formal
EA Type Code: 104E5A
Facility SIC Code: Not reported
Federal Facility ID: Not reported
Latitude in Decimal Degrees: 34.16313
Longitude in Decimal Degrees: -118.286
Permit Type Desc: Not reported
Program System Acronym: CAD980894901
Facility NAICS Code: Not reported
Tribal Land Code: Not reported

Enforcement Action ID: 09-2008-2510
FRS ID: 110009267970
Action Name: San Fernando Area 2 UAO for OU 04 RI/FS
Facility Name: SAN FERNANDO VALLEY (AREA 2)
Facility Address: CRYSTAL SPRINGS WELLFIELD AREA
GLENDALE, CA 91209
Enforcement Action Type: CERCLA 106 AO For Resp Action/Imm Haz
Facility County: LOS ANGELES
Program System Acronym: CERCLIS
Enforcement Action Forum Desc: Administrative - Formal

SAN FERNANDO VALLEY (AREA 2) (Continued) **1000710134**

EA Type Code: 106
Facility SIC Code: Not reported
Federal Facility ID: Not reported
Latitude in Decimal Degrees: 34.16313
Longitude in Decimal Degrees: -118.286
Permit Type Desc: Not reported
Program System Acronym: CAD980894901
Facility NAICS Code: Not reported
Tribal Land Code: Not reported

Enforcement Action ID: 09-1997-0015
FRS ID: 110009267970
Action Name: SAN FERNANDO GLENDALE (NORTH AND SOUTH)
Facility Name: SAN FERNANDO VALLEY (AREA 2)
Facility Address: CRYSTAL SPRINGS WELLFIELD AREA
GLENDALE, CA 91209
Enforcement Action Type: Civil Judicial Action
Facility County: LOS ANGELES
Program System Acronym: CERCLIS
Enforcement Action Forum Desc: Judicial
EA Type Code: CIV
Facility SIC Code: Not reported
Federal Facility ID: Not reported
Latitude in Decimal Degrees: 34.16313
Longitude in Decimal Degrees: -118.286
Permit Type Desc: Not reported
Program System Acronym: CAD980894901
Facility NAICS Code: Not reported
Tribal Land Code: Not reported

Facility Name: SAN FERNANDO VALLEY (AREA 2)
Address: CRYSTAL SPRINGS WELLFIELD AREA
Tribal Indicator: N
Fed Facility: No
NAIC Code: Not reported
SIC Code: Not reported

Facility Name: SAN FERNANDO VALLEY (AREA 2)
Address: CRYSTAL SPRINGS WELLFIELD AREA
Tribal Indicator: N
Fed Facility: No
NAIC Code: Not reported
SIC Code: Not reported

Facility Name: SAN FERNANDO VALLEY (AREA 2)
Address: CRYSTAL SPRINGS WELLFIELD AREA
Tribal Indicator: N
Fed Facility: No
NAIC Code: Not reported
SIC Code: Not reported

Facility Name: SAN FERNANDO VALLEY (AREA 2)
Address: CRYSTAL SPRINGS WELLFIELD AREA
Tribal Indicator: N
Fed Facility: No
NAIC Code: Not reported

SAN FERNANDO VALLEY (AREA 2) (Continued) **1000710134**

SIC Code: Not reported

Facility Name: SAN FERNANDO VALLEY (AREA 2)
Address: CRYSTAL SPRINGS WELLFIELD AREA
Tribal Indicator: N
Fed Facility: No
NAIC Code: Not reported
SIC Code: Not reported

Facility Name: SAN FERNANDO VALLEY (AREA 2)
Address: CRYSTAL SPRINGS WELLFIELD AREA
Tribal Indicator: N
Fed Facility: No
NAIC Code: Not reported
SIC Code: Not reported

Facility Name: SAN FERNANDO VALLEY (AREA 2)
Address: CRYSTAL SPRINGS WELLFIELD AREA
Tribal Indicator: N
Fed Facility: No
NAIC Code: Not reported
SIC Code: Not reported

Facility Name: SAN FERNANDO VALLEY (AREA 2)
Address: CRYSTAL SPRINGS WELLFIELD AREA
Tribal Indicator: N
Fed Facility: No
NAIC Code: Not reported
SIC Code: Not reported

Facility Name: SAN FERNANDO VALLEY (AREA 2)
Address: CRYSTAL SPRINGS WELLFIELD AREA
Tribal Indicator: N
Fed Facility: No
NAIC Code: Not reported
SIC Code: Not reported

Facility Name: SAN FERNANDO VALLEY (AREA 2)
Address: CRYSTAL SPRINGS WELLFIELD AREA
Tribal Indicator: N
Fed Facility: No
NAIC Code: Not reported
SIC Code: Not reported

Facility Name: SAN FERNANDO VALLEY (AREA 2)
Address: CRYSTAL SPRINGS WELLFIELD AREA
Tribal Indicator: N
Fed Facility: No
NAIC Code: Not reported
SIC Code: Not reported

Facility Name: SAN FERNANDO VALLEY (AREA 2)
Address: CRYSTAL SPRINGS WELLFIELD AREA
Tribal Indicator: N
Fed Facility: No
NAIC Code: Not reported
SIC Code: Not reported

SAN FERNANDO VALLEY (AREA 2) (Continued) **1000710134**

Facility Name: SAN FERNANDO VALLEY (AREA 2)
Address: CRYSTAL SPRINGS WELLFIELD AREA
Tribal Indicator: N
Fed Facility: No
NAIC Code: Not reported
SIC Code: Not reported

Facility Name: SAN FERNANDO VALLEY (AREA 2)
Address: CRYSTAL SPRINGS WELLFIELD AREA
Tribal Indicator: N
Fed Facility: No
NAIC Code: Not reported
SIC Code: Not reported

Facility Name: SAN FERNANDO VALLEY (AREA 2)
Address: CRYSTAL SPRINGS WELLFIELD AREA
Tribal Indicator: N
Fed Facility: No
NAIC Code: Not reported
SIC Code: Not reported

Facility Name: SAN FERNANDO VALLEY (AREA 2)
Address: CRYSTAL SPRINGS WELLFIELD AREA
Tribal Indicator: N
Fed Facility: No
NAIC Code: Not reported
SIC Code: Not reported

Facility Name: SAN FERNANDO VALLEY (AREA 2)
Address: CRYSTAL SPRINGS WELLFIELD AREA
Tribal Indicator: N
Fed Facility: No
NAIC Code: Not reported
SIC Code: Not reported

Facility Name: SAN FERNANDO VALLEY (AREA 2)
Address: CRYSTAL SPRINGS WELLFIELD AREA
Tribal Indicator: N
Fed Facility: No
NAIC Code: Not reported
SIC Code: Not reported

Facility Name: SAN FERNANDO VALLEY (AREA 2)
Address: CRYSTAL SPRINGS WELLFIELD AREA
Tribal Indicator: N
Fed Facility: No
NAIC Code: Not reported
SIC Code: Not reported

Facility Name: SAN FERNANDO VALLEY (AREA 2)
Address: CRYSTAL SPRINGS WELLFIELD AREA
Tribal Indicator: N
Fed Facility: No
NAIC Code: Not reported
SIC Code: Not reported

Facility Name: SAN FERNANDO VALLEY (AREA 2)

SAN FERNANDO VALLEY (AREA 2) (Continued) **1000710134**

Address: CRYSTAL SPRINGS WELLFIELD AREA
Tribal Indicator: N
Fed Facility: No
NAIC Code: Not reported
SIC Code: Not reported

Facility Name: SAN FERNANDO VALLEY (AREA 2)
Address: CRYSTAL SPRINGS WELLFIELD AREA
Tribal Indicator: N
Fed Facility: No
NAIC Code: Not reported
SIC Code: Not reported

Facility Name: SAN FERNANDO VALLEY (AREA 2)
Address: CRYSTAL SPRINGS WELLFIELD AREA
Tribal Indicator: N
Fed Facility: No
NAIC Code: Not reported
SIC Code: Not reported

Facility Name: SAN FERNANDO VALLEY (AREA 2)
Address: CRYSTAL SPRINGS WELLFIELD AREA
Tribal Indicator: N
Fed Facility: No
NAIC Code: Not reported
SIC Code: Not reported

Facility Name: SAN FERNANDO VALLEY (AREA 2)
Address: CRYSTAL SPRINGS WELLFIELD AREA
Tribal Indicator: N
Fed Facility: No
NAIC Code: Not reported
SIC Code: Not reported

Facility Name: SAN FERNANDO VALLEY (AREA 2)
Address: CRYSTAL SPRINGS WELLFIELD AREA
Tribal Indicator: N
Fed Facility: No
NAIC Code: Not reported
SIC Code: Not reported

Facility Name: SAN FERNANDO VALLEY (AREA 2)
Address: CRYSTAL SPRINGS WELLFIELD AREA
Tribal Indicator: N
Fed Facility: No
NAIC Code: Not reported
SIC Code: Not reported

Facility Name: SAN FERNANDO VALLEY (AREA 2)
Address: CRYSTAL SPRINGS WELLFIELD AREA
Tribal Indicator: N
Fed Facility: No
NAIC Code: Not reported
SIC Code: Not reported

Facility Name: SAN FERNANDO VALLEY (AREA 2)
Address: CRYSTAL SPRINGS WELLFIELD AREA
Tribal Indicator: N
Fed Facility: No
NAIC Code: Not reported
SIC Code: Not reported

Facility Name: SAN FERNANDO VALLEY (AREA 2)
Address: CRYSTAL SPRINGS WELLFIELD AREA

SAN FERNANDO VALLEY (AREA 2) (Continued) **1000710134**

Tribal Indicator: N
Fed Facility: No
NAIC Code: Not reported
SIC Code: Not reported

Facility Name: SAN FERNANDO VALLEY (AREA 2)
Address: CRYSTAL SPRINGS WELLFIELD AREA
Tribal Indicator: N
Fed Facility: No
NAIC Code: Not reported
SIC Code: Not reported

FINDS:

Registry ID: 110009267970

Environmental Interest/Information System

California Department of Toxic Substances Control EnviroStor System (DTSC-EnviroStor) is an online search and Geographic Information System (GIS) tool for identifying sites that have known contamination or sites for which there may be reasons to investigate further. The EnviroStor database includes the following site types: Federal Superfund sites (National Priorities List (NPL)); State Response, including Military Facilities and State Superfund; Voluntary Cleanup; and School sites.

SUPERFUND NPL

Click this hyperlink while viewing on your computer to access additional FINDS: detail in the EDR Site Report.

ECHO:

Envid: 1000710134
Registry ID: 110009267970
DFR URL: http://echo.epa.gov/detailed-facility-report?fid=110009267970

CORTESE:

Region: CORTESE
Envirostor Id: 19990012
Site/Facility Type: FEDERAL SUPERFUND - LISTED
Cleanup Status: ACTIVE
Status Date: 01/01/1984
Site Code: 300127
Latitude: 34.1575
Longitude: -118.28472
Owner: Not reported
Enf Type: Not reported
Swat R: Not reported
Flag: envirostor
Order No: Not reported
Waste Discharge System No: Not reported
Effective Date: Not reported
Region 2: Not reported
WID Id: Not reported
Solid Waste Id No: Not reported

SAN FERNANDO VALLEY (AREA 2) (Continued) **1000710134**

Waste Management Uit Name: Not reported
File Name: Haz Waste & Substances Sites

A6 **HENRY S GARAGE** **EDR Hist Auto** **1009049440**
NNW **119 W LOS FELIZ RD** **N/A**
< 1/8 **GLENDALE, CA**
0.015 mi.
80 ft. **Site 6 of 9 in cluster A**

Relative: EDR Hist Auto
Higher

Actual: **457 ft.**

Year:	Name:	Type:
1930	HENRY S GARAGE	AUTOMOBILE REPAIRING
1969	ALES FRANK M JR	Automotive Repair Shops, NEC
1970	ALES FRANK M JR	Automotive Repair Shops, NEC

A7 **HENRY S GARAGE** **EDR Hist Auto** **1009049441**
NW **120 W LOS FELIZ RD** **N/A**
< 1/8 **GLENDALE, CA**
0.017 mi.
88 ft. **Site 7 of 9 in cluster A**

Relative: EDR Hist Auto
Higher

Actual: **456 ft.**

Year:	Name:	Type:
1930	HENRY S GARAGE	AUTOMOBILE REPAIRING

B8 **PHILS CHEVRON DEALER** **EDR Hist Auto** **1008995179**
North **1325 S BRAND BLVD** **N/A**
< 1/8 **GLENDALE, CA**
0.027 mi.
142 ft. **Site 1 of 11 in cluster B**

Relative: EDR Hist Auto
Higher

Actual: **459 ft.**

Year:	Name:	Type:
1930	SOUTHERN GASOLINE STATIONS INC	SERVICE STATIONS (GASOLINE AND OIL)
1940	STANDARD STATIONS INC	AUTO SERVICE STATIONS GAS AND OIL
1945	STANDARD STATIONS INC	AUTO SERVICE STATIONS GASOLINE AND OIL
1965	STANDARD STATIONS	Not reported
1967	PHILS CHEVRON DEALER	GASOLINE STATIONS
1967	PHILS CHEVRON DEALER	Not reported
1967	PHILS CHEVRON DEALER	GASOLINE STATIONS
1968	PHIL'S CHEVRON DEALER	Not reported
1968	PHIL'S CHEVRON DEALER	Not reported
1971	PHIL'S CHEVRON	Not reported

B9 **GLENDALE LACEY CARPET CLEANING CO** **EDR Hist Cleaner** **1009141270**
NE **1390 S BRAND BLVD** **N/A**
< 1/8 **GLENDALE, CA**
0.032 mi.
169 ft. **Site 2 of 11 in cluster B**

Relative: EDR Hist Cleaner
Higher

Actual: Year: Name: Type:
459 ft. 1951 GLENDALE LACEY CARPET CLEANING CARPET AND RUG CLEANERS

C10 **GLENDALE FIRE STATION #22** **HIST UST** **U001566921**
SSE **1505 S BRAND BLVD** **N/A**
< 1/8 **GLENDALE, CA 91204**
0.036 mi.
188 ft. **Site 1 of 10 in cluster C**

Relative: HIST UST:
Lower

Actual: File Number: Not reported
453 ft. URL: Not reported
Region: STATE
Facility ID: 00000020640
Facility Type: Other
Other Type: FIRE DEPARTMENT
Contact Name: A.L. FINK, ACTING FIRE CHIEF
Telephone: 8189564810
Owner Name: CITY OF GLENDALE
Owner Address: 613 EAST BROADWAY
Owner City,St,Zip: GLENDALE, CA 91206
Total Tanks: 0001

Tank Num: 001
Container Num: 1
Year Installed: 1960
Tank Capacity: 00000550
Tank Used for: PRODUCT
Type of Fuel: DIESEL
Container Construction Thickness: Not reported
Leak Detection: None

C11 **AMERICAN RED CROSS** **LOS ANGELES CO. HMS** **S102057882**
SSE **1501 S BRAND BLVD** **WIP** **N/A**
< 1/8 **GLENDALE, CA 91204**
0.036 mi.
188 ft. **Site 2 of 10 in cluster C**

Relative: LOS ANGELES CO. HMS:
Lower

Actual: Region: LA
453 ft. Permit Category: Not reported
Facility Id: 013298-013626
Facility Type: Not reported
Facility Status: OPEN
Area: 3D
Permit Number: Not reported
Permit Status: Not reported

WIP:
Region: 4

AMERICAN RED CROSS (Continued) **S102057882**

File Number: 113.0788
File Status: Historical
Staff: RNEVAREZ
Facility Suite: Not reported

C12 **GLENDALE FIRE STATION #22** **SWEEPS UST** **S101618317**
SSE **1505 S BRAND BLVD** **HIST UST** **N/A**
< 1/8 **GLENDALE, CA 90000** **CA FID UST**
0.036 mi. **LOS ANGELES CO. HMS**
188 ft. **Site 3 of 10 in cluster C**

Relative: Lower
Actual: 453 ft.

SWEEPS UST:
Status: Not reported
Comp Number: 10410
Number: Not reported
Board Of Equalization: Not reported
Referral Date: Not reported
Action Date: Not reported
Created Date: Not reported
Owner Tank Id: Not reported
SWRCB Tank Id: 19-070-010410-000001
Tank Status: Not reported
Capacity: 550
Active Date: Not reported
Tank Use: M.V. FUEL
STG: PRODUCT
Content: DIESEL
Number Of Tanks: 1

Status: Not reported
Comp Number: 15073
Number: Not reported
Board Of Equalization: Not reported
Referral Date: Not reported
Action Date: Not reported
Created Date: Not reported
Owner Tank Id: Not reported
SWRCB Tank Id: 19-070-015073-000001
Tank Status: Not reported
Capacity: 2500
Active Date: Not reported
Tank Use: M.V. FUEL
STG: PRODUCT
Content: DIESEL
Number Of Tanks: 5

Status: Not reported
Comp Number: 15073
Number: Not reported
Board Of Equalization: Not reported
Referral Date: Not reported
Action Date: Not reported
Created Date: Not reported
Owner Tank Id: Not reported
SWRCB Tank Id: 19-070-015073-000002
Tank Status: Not reported
Capacity: 1000
Active Date: Not reported

GLENDALE FIRE STATION #22 (Continued) **S101618317**

Tank Use:	M.V. FUEL
STG:	PRODUCT
Content:	REG UNLEADED
Number Of Tanks:	Not reported
Status:	Not reported
Comp Number:	15073
Number:	Not reported
Board Of Equalization:	Not reported
Referral Date:	Not reported
Action Date:	Not reported
Created Date:	Not reported
Owner Tank Id:	Not reported
SWRCB Tank Id:	19-070-015073-000003
Tank Status:	Not reported
Capacity:	550
Active Date:	Not reported
Tank Use:	M.V. FUEL
STG:	PRODUCT
Content:	METHANOL
Number Of Tanks:	Not reported
Status:	Not reported
Comp Number:	15073
Number:	Not reported
Board Of Equalization:	Not reported
Referral Date:	Not reported
Action Date:	Not reported
Created Date:	Not reported
Owner Tank Id:	Not reported
SWRCB Tank Id:	19-070-015073-000004
Tank Status:	Not reported
Capacity:	550
Active Date:	Not reported
Tank Use:	CHEMICAL
STG:	WASTE
Content:	WASTE ANTI F
Number Of Tanks:	Not reported
Status:	Not reported
Comp Number:	15073
Number:	Not reported
Board Of Equalization:	Not reported
Referral Date:	Not reported
Action Date:	Not reported
Created Date:	Not reported
Owner Tank Id:	Not reported
SWRCB Tank Id:	19-070-015073-000005
Tank Status:	Not reported
Capacity:	550
Active Date:	Not reported
Tank Use:	OIL
STG:	WASTE
Content:	WASTE OIL
Number Of Tanks:	Not reported

GLENDALE FIRE STATION #22 (Continued) **S101618317**

HIST UST:

File Number:	00027000
URL:	http://geotracker.waterboards.ca.gov/ustpdfs/pdf/00027000.pdf
Region:	Not reported
Facility ID:	Not reported
Facility Type:	Not reported
Other Type:	Not reported
Contact Name:	Not reported
Telephone:	Not reported
Owner Name:	Not reported
Owner Address:	Not reported
Owner City,St,Zip:	Not reported
Total Tanks:	Not reported
Tank Num:	Not reported
Container Num:	Not reported
Year Installed:	Not reported
Tank Capacity:	Not reported
Tank Used for:	Not reported
Type of Fuel:	Not reported
Container Construction Thickness:	Not reported
Leak Detection:	Not reported

Click here for Geo Tracker PDF:

CA FID UST:

Facility ID:	19054714
Regulated By:	UTNKI
Regulated ID:	Not reported
Cortese Code:	Not reported
SIC Code:	Not reported
Facility Phone:	8189564810
Mail To:	Not reported
Mailing Address:	633 E BROADWAY
Mailing Address 2:	Not reported
Mailing City,St,Zip:	GLENDALE 900000000
Contact:	Not reported
Contact Phone:	Not reported
DUNs Number:	Not reported
NPDES Number:	Not reported
EPA ID:	Not reported
Comments:	Not reported
Status:	Inactive

LOS ANGELES CO. HMS:

Region:	LA
Permit Category:	T
Facility Id:	010484-010410
Facility Type:	0
Facility Status:	Removed
Area:	3D
Permit Number:	00001814T
Permit Status:	Removed

13
WNW
< 1/8
0.036 mi.
190 ft.

TROPICO CONVELESCENT HOSPITAL — **WIP** — **S106769108**
130 LOS FELIZ RD — **N/A**
GLENDALE, CA 91204

Relative: Higher

Actual: 455 ft.

WIP:

Region:	4
File Number:	112.0275
File Status:	**Historical**
Staff:	UNIDENTIFIED
Facility Suite:	Not reported

A14
East
< 1/8
0.037 mi.
196 ft.

DOUG S AUTO DETAIL — **EDR Hist Auto** — **1009014637**
1400 S BRAND BLVD — **N/A**
GLENDALE, CA

Site 8 of 9 in cluster A

Relative: Higher

Actual: 457 ft.

EDR Hist Auto

Year:	Name:	Type:
1967	GWYNN ALLEN CHEVROLET	AUTOMOBILE REPAIRING
1967	GWYNN ALLEN CHEVROLET	AUTOMOBILE REPAIRING
1972	DOUG S AUTO DETAIL	AUTOMOBILE REPAIRING
1972	DOUG S AUTO DETAIL	AUTOMOBILE REPAIRING

A15
East
< 1/8
0.037 mi.
196 ft.

ALLEN GWYNN CHEVROLET, INC — **RCRA-SQG** — **1000206506**
1400 S BRAND BLVD — **AST** — **CAD028246569**
GLENDALE, CA 91204 — **SWEEPS UST**
HIST UST

Site 9 of 9 in cluster A

FINDS
ECHO
EMI
HAZNET
LOS ANGELES CO. HMS
WIP

Relative: Higher

Actual: 457 ft.

RCRA-SQG:

Date form received by agency:	09/01/1996
Facility name:	ALLEN GWYNN CHEVROLET, INC
Facility address:	1400 S BRAND BLVD GLENDALE, CA 91204
EPA ID:	CAD028246569
Contact:	Not reported
Contact address:	Not reported Not reported
Contact country:	US
Contact telephone:	Not reported
Contact email:	Not reported
EPA Region:	09
Classification:	Small Small Quantity Generator
Description:	Handler: generates more than 100 and less than 1000 kg of hazardous waste during any calendar month and accumulates less than 6000 kg of hazardous waste at any time; or generates 100 kg or less of hazardous waste during any calendar month, and accumulates more than 1000 kg of hazardous waste at any time

ALLEN GWYNN CHEVROLET, INC (Continued) **1000206506**

Owner/Operator Summary:
Owner/operator name: G & J BACON
Owner/operator address: NOT REQUIRED
NOT REQUIRED, ME 99999
Owner/operator country: Not reported
Owner/operator telephone: 415-555-1212
Owner/operator email: Not reported
Owner/operator fax: Not reported
Owner/operator extension: Not reported
Legal status: Private
Owner/Operator Type: Owner
Owner/Op start date: Not reported
Owner/Op end date: Not reported

Owner/operator name: NOT REQUIRED
Owner/operator address: NOT REQUIRED
NOT REQUIRED, ME 99999
Owner/operator country: Not reported
Owner/operator telephone: 415-555-1212
Owner/operator email: Not reported
Owner/operator fax: Not reported
Owner/operator extension: Not reported
Legal status: Private
Owner/Operator Type: Operator
Owner/Op start date: Not reported
Owner/Op end date: Not reported

Handler Activities Summary:
U.S. importer of hazardous waste: No
Mixed waste (haz. and radioactive): No
Recycler of hazardous waste: No
Transporter of hazardous waste: No
Treater, storer or disposer of HW: No
Underground injection activity: No
On-site burner exemption: No
Furnace exemption: No
Used oil fuel burner: No
Used oil processor: No
User oil refiner: No
Used oil fuel marketer to burner: No
Used oil Specification marketer: No
Used oil transfer facility: No
Used oil transporter: No

Historical Generators:
Date form received by agency: 11/16/1985
Site name: ALLEN GWYNN CHEVROLET, INC
Classification: Large Quantity Generator

Violation Status: No violations found

AST:
Certified Unified Program Agencies: Not reported
Owner: Gywnn Bacon
Total Gallons: Not reported
CERSID: 10475707

ALLEN GWYNN CHEVROLET, INC (Continued) **1000206506**

Facility ID:	Not reported
Business Name:	Allen Gwynn Chevrolet
Phone:	818-240-0000
Fax:	Not reported
Mailing Address:	1400 S. Brand Blvd.
Mailing Address City:	Glendale
Mailing Address State:	CA
Mailing Address Zip Code:	91204
Operator Name:	James Bacon, Sr.
Operator Phone:	818-240-0000
Owner Phone:	818-240-0000
Owner Mail Address:	1400 S. Brand Blvd.
Owner State:	CA
Owner Zip Code:	91204
Owner Country:	United States
Property Owner Name:	Not reported
Property Owner Phone:	Not reported
Property Owner Mailing Address:	Not reported
Property Owner City:	Not reported
Property Owner Stat :	Not reported
Property Owner Zip Code:	Not reported
Property Owner Country:	Not reported
EPAID:	CAD028246569

SWEEPS UST:

Status:	Active
Comp Number:	13208
Number:	9
Board Of Equalization:	Not reported
Referral Date:	12-11-90
Action Date:	12-11-90
Created Date:	06-30-89
Owner Tank Id:	Not reported
SWRCB Tank Id:	Not reported
Tank Status:	Not reported
Capacity:	Not reported
Active Date:	Not reported
Tank Use:	Not reported
STG:	Not reported
Content:	Not reported
Number Of Tanks:	Not reported

HIST UST:

File Number:	000262A9
URL:	http://geotracker.waterboards.ca.gov/ustpdfs/pdf/000262A9.pdf
Region:	STATE
Facility ID:	00000021049
Facility Type:	Other
Other Type:	CAR DEALER
Contact Name:	G. G. BACON
Telephone:	8182405720
Owner Name:	ALLEN GWYNN CHEVROLET INC.
Owner Address:	1400 SOUTH BRAND BOULEVARD
Owner City,St,Zip:	GLENDALE, CA 912042895
Total Tanks:	0004

ALLEN GWYNN CHEVROLET, INC (Continued) **1000206506**

Tank Num:	001
Container Num:	1
Year Installed:	1959
Tank Capacity:	00000000
Tank Used for:	WASTE
Type of Fuel:	WASTE OIL
Container Construction Thickness:	Not reported
Leak Detection:	None

Tank Num:	002
Container Num:	2
Year Installed:	1959
Tank Capacity:	00000000
Tank Used for:	WASTE
Type of Fuel:	WASTE OIL
Container Construction Thickness:	Not reported
Leak Detection:	None

Tank Num:	003
Container Num:	3
Year Installed:	Not reported
Tank Capacity:	00003000
Tank Used for:	PRODUCT
Type of Fuel:	UNLEADED
Container Construction Thickness:	Not reported
Leak Detection:	Stock Inventor

Tank Num:	004
Container Num:	4
Year Installed:	1959
Tank Capacity:	00000000
Tank Used for:	WASTE
Type of Fuel:	WASTE OIL
Container Construction Thickness:	Not reported
Leak Detection:	None

Click here for Geo Tracker PDF:

FINDS:

Registry ID: 110002640269

Environmental Interest/Information System

California Hazardous Waste Tracking System - Datamart (HWTS-DATAMART) provides California with information on hazardous waste shipments for generators, transporters, and treatment, storage, and disposal facilities.

RCRAInfo is a national information system that supports the Resource Conservation and Recovery Act (RCRA) program through the tracking of events and activities related to facilities that generate, transport, and treat, store, or dispose of hazardous waste. RCRAInfo allows RCRA program staff to track the notification, permit, compliance, and corrective action activities required under RCRA.

STATE MASTER

ALLEN GWYNN CHEVROLET, INC (Continued) **1000206506**

Click this hyperlink while viewing on your computer to access additional FINDS: detail in the EDR Site Report.

ECHO:

Envid:	1000206506
Registry ID:	110002640269
DFR URL:	http://echo.epa.gov/detailed-facility-report?fid=110002640269

EMI:

Year:	2002
County Code:	19
Air Basin:	SC
Facility ID:	25361
Air District Name:	SC
SIC Code:	5511
Air District Name:	SOUTH COAST AQMD
Community Health Air Pollution Info System:	Not reported
Consolidated Emission Reporting Rule:	Not reported
Total Organic Hydrocarbon Gases Tons/Yr:	1
Reactive Organic Gases Tons/Yr:	1
Carbon Monoxide Emissions Tons/Yr:	0
NOX - Oxides of Nitrogen Tons/Yr:	0
SOX - Oxides of Sulphur Tons/Yr:	0
Particulate Matter Tons/Yr:	0
Part. Matter 10 Micrometers and Smllr Tons/Yr:	0

Year:	2003
County Code:	19
Air Basin:	SC
Facility ID:	25361
Air District Name:	SC
SIC Code:	5511
Air District Name:	SOUTH COAST AQMD
Community Health Air Pollution Info System:	Not reported
Consolidated Emission Reporting Rule:	Not reported
Total Organic Hydrocarbon Gases Tons/Yr:	1
Reactive Organic Gases Tons/Yr:	1
Carbon Monoxide Emissions Tons/Yr:	0
NOX - Oxides of Nitrogen Tons/Yr:	0
SOX - Oxides of Sulphur Tons/Yr:	0
Particulate Matter Tons/Yr:	0
Part. Matter 10 Micrometers and Smllr Tons/Yr:	0

Year:	2004
County Code:	19
Air Basin:	SC
Facility ID:	25361
Air District Name:	SC
SIC Code:	5511
Air District Name:	SOUTH COAST AQMD
Community Health Air Pollution Info System:	Not reported
Consolidated Emission Reporting Rule:	Not reported
Total Organic Hydrocarbon Gases Tons/Yr:	0.763597
Reactive Organic Gases Tons/Yr:	0.66
Carbon Monoxide Emissions Tons/Yr:	0.00445

ALLEN GWYNN CHEVROLET, INC (Continued) **1000206506**

NOX - Oxides of Nitrogen Tons/Yr: 0.01654
SOX - Oxides of Sulphur Tons/Yr: 0.0001055
Particulate Matter Tons/Yr: 0.000954
Part. Matter 10 Micrometers and Smllr Tons/Yr:0

HAZNET:
Facility Name: ALLEN GWYNN CHEVROLET, INC
envid: 1000206506
Year: 2017
GEPAID: CAD028246569
Contact: THOMAS PINA
Telephone: 8182405720
Mailing Name: Not reported
Mailing Address: 1400 S BRAND BLVD
Mailing City,St,Zip: GLENDALE, CA 912042810
Gen County: Los Angeles
TSD EPA ID: AZD081705402
TSD County: 99
Waste Category: Off-specification, aged or surplus organics
Disposal Method: Storage, Bulking, And/Or Transfer Off Site--No Treatment/Reovery (H010-H129) Or (H131-H135)
Tons: 0.165
Cat Decode: Off-specification, aged or surplus organics
Method Decode: Storage, Bulking, And/Or Transfer Off Site--No Treatment/Reovery (H010-H129) Or (H131-H135)
Facility County: Los Angeles

envid: 1000206506
Year: 2017
GEPAID: CAD028246569
Contact: THOMAS PINA
Telephone: 8182405720
Mailing Name: Not reported
Mailing Address: 1400 S BRAND BLVD
Mailing City,St,Zip: GLENDALE, CA 912042810
Gen County: Los Angeles
TSD EPA ID: CAL000330453
TSD County: Los Angeles
Waste Category: Other organic solids
Disposal Method: Storage, Bulking, And/Or Transfer Off Site--No Treatment/Reovery (H010-H129) Or (H131-H135)
Tons: 0.325
Cat Decode: Other organic solids
Method Decode: Storage, Bulking, And/Or Transfer Off Site--No Treatment/Reovery (H010-H129) Or (H131-H135)
Facility County: Los Angeles

envid: 1000206506
Year: 2017
GEPAID: CAD028246569
Contact: THOMAS PINA
Telephone: 8182405720
Mailing Name: Not reported
Mailing Address: 1400 S BRAND BLVD
Mailing City,St,Zip: GLENDALE, CA 912042810
Gen County: Los Angeles
TSD EPA ID: CAL000330453

ALLEN GWYNN CHEVROLET, INC (Continued) **1000206506**

TSD County: Los Angeles
Waste Category: Other organic solids
Disposal Method: Metals Recovery Including Retoring,Smelting,Chemicals,Ect
Tons: 2.93
Cat Decode: Other organic solids
Method Decode: Metals Recovery Including Retoring,Smelting,Chemicals,Ect
Facility County: Los Angeles

envid: 1000206506
Year: 2016
GEPAID: CAD028246569
Contact: MARK TOOHEY - SERVICE MGR
Telephone: 8182405720
Mailing Name: Not reported
Mailing Address: 1400 S BRAND BLVD
Mailing City,St,Zip: GLENDALE, CA 912042810
Gen County: Los Angeles
TSD EPA ID: CAL000330453
TSD County: Los Angeles
Waste Category: Other organic solids
Disposal Method: Storage, Bulking, And/Or Transfer Off Site--No Treatment/Reovery (H010-H129) Or (H131-H135)
Tons: 0.625
Cat Decode: Not reported
Method Decode: Not reported
Facility County: Los Angeles

envid: 1000206506
Year: 2013
GEPAID: CAD028246569
Contact: MARK TOOHEY - SERVICE MGR
Telephone: 8182405720
Mailing Name: Not reported
Mailing Address: 1400 S BRAND BLVD
Mailing City,St,Zip: GLENDALE, CA 912042810
Gen County: Los Angeles
TSD EPA ID: CAD008302903
TSD County: Los Angeles
Waste Category: Not reported
Disposal Method: Fuel Blending Prior To Energy Recovery At Another Site
Tons: 0.2502
Cat Decode: Not reported
Method Decode: Not reported
Facility County: Not reported

Click this hyperlink while viewing on your computer to access
43 additional CA_HAZNET: record(s) in the EDR Site Report.

LOS ANGELES CO. HMS:
Region: LA
Permit Category: Not reported
Facility Id: 012954-013208
Facility Type: Not reported
Facility Status: Removed
Area: 3D
Permit Number: Not reported
Permit Status: Not reported

ALLEN GWYNN CHEVROLET, INC (Continued) **1000206506**

WIP:
Region: 4
File Number: 113.0787
File Status: Historical
Staff: KLEE
Facility Suite: Not reported

C16 **DAYTON CAL AUTO SERVICE** **EDR Hist Auto** **1009013133**
SE **1500 S BRAND BLVD** **N/A**
< 1/8 **GLENDALE, CA**
0.040 mi.
213 ft. **Site 4 of 10 in cluster C**

Relative: EDR Hist Auto
Lower

Actual:
454 ft.

Year:	Name:	Type:
1940	DAWSON W E	AUTO REPAIRING
1945	MURRAY S V	AUTO REPAIRING AND GARAGES
1955	MURRAYS FORD MAINTENANCE	AUTOMOBILE REPAIRING
1955	MURRAYS FORD MAINTENANCE	AUTOMOBILE REPAIRING
1960	DAYTON CAL AUTO SERVICE	AUTOMOBILE REPAIRING
1960	DAYTON CAL AUTO SERVICE	AUTOMOBILE REPAIRING

B17 **DAVID S ENCO** **EDR Hist Auto** **1008995180**
NE **1322 S BRAND BLVD** **N/A**
< 1/8 **GLENDALE, CA**
0.044 mi.
231 ft. **Site 3 of 11 in cluster B**

Relative: EDR Hist Auto
Higher

Actual:
460 ft.

Year:	Name:	Type:
1971	REGGIE'S SERVICE CENTER	Not reported
1972	DAVID S ENCO	GASOLINE STATIONS
1972	DAVID S ENCO	GASOLINE STATIONS
1973	DAVID'S EXXON	Not reported

B18 **GLENDALE SPEED CENTER INC.** **WIP** **S106769598**
NNE **1320 S BRAND BLVD** **N/A**
< 1/8 **GLENDALE, CA 91204**
0.044 mi.
234 ft. **Site 4 of 11 in cluster B**

Relative: WIP:
Higher Region: 4
File Number: 113.0785
Actual: **File Status: Historical**
460 ft. Staff: KLEE
Facility Suite: Not reported

B19 **SUBARU OF GLENDALE - SHOP 2** **AST** **A100424928**
NNE **1320 S BRAND BLVD** **N/A**
< 1/8 **GLENDALE, CA 91204**
0.044 mi.
234 ft. **Site 5 of 11 in cluster B**

Relative: AST:
Higher

Actual:
460 ft.

Certified Unified Program Agencies:	Not reported
Owner:	Sam Ershadi
Total Gallons:	Not reported
CERSID:	10481092
Facility ID:	Not reported
Business Name:	Subaru of Glendale
Phone:	818-641-1614
Fax:	Not reported
Mailing Address:	1308 Brand Blvd.
Mailing Address City:	Glendale
Mailing Address State:	CA
Mailing Address Zip Code:	91204
Operator Name:	Ross Hostetler
Operator Phone:	(818) 572-3367
Owner Phone:	818-641-1614
Owner Mail Address:	1308 S Brand Blvd
Owner State:	CA
Owner Zip Code:	91204
Owner Country:	United States
Property Owner Name:	Not reported
Property Owner Phone:	Not reported
Property Owner Mailing Address:	Not reported
Property Owner City:	Not reported
Property Owner Stat :	Not reported
Property Owner Zip Code:	Not reported
Property Owner Country:	Not reported
EPAID:	CAL000347869

C20 **BYERLEY L W** **EDR Hist Auto** **1009015749**
SSE **1508 S BRAND BLVD** **N/A**
< 1/8 **GLENDALE, CA**
0.045 mi.
237 ft. **Site 5 of 10 in cluster C**

Relative: EDR Hist Auto
Lower

Actual:
453 ft.

Year:	Name:	Type:
1945	BYERLEY L W	AUTO REPAIRING AND GARAGES
1945	BYERLEY L W	AUTO REPAIRING AND GARAGES

C21 **GLENDALE AUTO SERVICE** **RCRA-SQG** **1000310240**
SE **1504 S BRAND AVE** **FINDS** **CAD982491359**
< 1/8 **GLENDALE, CA 91204** **ECHO**
0.045 mi.
240 ft. **Site 6 of 10 in cluster C**

Relative: RCRA-SQG:
Lower

Actual:
454 ft.

Date form received by agency:	05/30/1990
Facility name:	GLENDALE AUTO SERVICE
Facility address:	1504 S BRAND AVE GLENDALE, CA 91204

GLENDALE AUTO SERVICE (Continued) **1000310240**

EPA ID:	CAD982491359
Contact:	ENVIRONMENTAL MANAGER
Contact address:	1504 S BRAND AVE GLENDALE, CA 91204
Contact country:	US
Contact telephone:	818-500-9037
Contact email:	Not reported
EPA Region:	09
Classification:	Small Small Quantity Generator
Description:	Handler: generates more than 100 and less than 1000 kg of hazardous waste during any calendar month and accumulates less than 6000 kg of hazardous waste at any time; or generates 100 kg or less of hazardous waste during any calendar month, and accumulates more than 1000 kg of hazardous waste at any time

Owner/Operator Summary:

Owner/operator name:	NOT REQUIRED
Owner/operator address:	NOT REQUIRED NOT REQUIRED, ME 99999
Owner/operator country:	Not reported
Owner/operator telephone:	415-555-1212
Owner/operator email:	Not reported
Owner/operator fax:	Not reported
Owner/operator extension:	Not reported
Legal status:	Private
Owner/Operator Type:	Operator
Owner/Op start date:	Not reported
Owner/Op end date:	Not reported

Owner/operator name:	MENDOZA ROBERT
Owner/operator address:	NOT REQUIRED NOT REQUIRED, ME 99999
Owner/operator country:	Not reported
Owner/operator telephone:	415-555-1212
Owner/operator email:	Not reported
Owner/operator fax:	Not reported
Owner/operator extension:	Not reported
Legal status:	Private
Owner/Operator Type:	Owner
Owner/Op start date:	Not reported
Owner/Op end date:	Not reported

Handler Activities Summary:

U.S. importer of hazardous waste:	No
Mixed waste (haz. and radioactive):	No
Recycler of hazardous waste:	No
Transporter of hazardous waste:	No
Treater, storer or disposer of HW:	No
Underground injection activity:	No
On-site burner exemption:	No
Furnace exemption:	No
Used oil fuel burner:	No
Used oil processor:	No
User oil refiner:	No
Used oil fuel marketer to burner:	No
Used oil Specification marketer:	No

GLENDALE AUTO SERVICE (Continued) **1000310240**

Used oil transfer facility: No
Used oil transporter: No

Violation Status: No violations found

FINDS:

Registry ID: 110002829672

Environmental Interest/Information System
RCRAInfo is a national information system that supports the Resource Conservation and Recovery Act (RCRA) program through the tracking of events and activities related to facilities that generate, transport, and treat, store, or dispose of hazardous waste. RCRAInfo allows RCRA program staff to track the notification, permit, compliance, and corrective action activities required under RCRA.

Click this hyperlink while viewing on your computer to access additional FINDS: detail in the EDR Site Report.

ECHO:
Envid: 1000310240
Registry ID: 110002829672
DFR URL: http://echo.epa.gov/detailed-facility-report?fid=110002829672

B22 **U-HAUL** **HIST UST** **1000159978**
North **1313 S BRAND BLVD** **WIP** **N/A**
< 1/8 **GLENDALE, CA 91204**
0.051 mi.
271 ft. **Site 6 of 11 in cluster B**

Relative: **Higher**
Actual: **460 ft.**

HIST UST:
File Number: 00028E6F
URL: http://geotracker.waterboards.ca.gov/ustpdfs/pdf/00028E6F.pdf
Region: STATE
Facility ID: 00000006444
Facility Type: Not reported
Other Type: RENTAL FACILITY
Contact Name: TERRY BAKER
Telephone: 8189563740
Owner Name: U-HAUL CO OF VAN NUYS
Owner Address: 18160 PARTHENIA ST
Owner City,St,Zip: NORTHRIDGE, CA 91324
Total Tanks: 0002

Tank Num: 001
Container Num: 1
Year Installed: 1980
Tank Capacity: 00010000
Tank Used for: PRODUCT
Type of Fuel: REGULAR
Container Construction Thickness: 1/4
Leak Detection: Stock Inventor

Tank Num: 002
Container Num: 2
Year Installed: 1980

U-HAUL (Continued) **1000159978**

Tank Capacity: 00000550
Tank Used for: WASTE
Type of Fuel: WASTE OIL
Container Construction Thickness: 10
Leak Detection: None

Click here for Geo Tracker PDF:

WIP:
Region: 4
File Number: 113.0784
File Status: Historical
Staff: KLEE
Facility Suite: Not reported

C23 **VILLAGE AUTO REPAIR REAR** **EDR Hist Auto** **1009016510**
SSE **1510 S BRAND BLVD** **N/A**
< 1/8 **GLENDALE, CA**
0.053 mi.
279 ft. **Site 7 of 10 in cluster C**

Relative: EDR Hist Auto
Lower

Actual:
453 ft.

Year:	Name:	Type:
1967	ATWOOD PAUL BODY SHOP	AUTOMOBILE REPAIRING
1967	ATWOOD PAUL BODY SHOP	AUTOMOBILE REPAIRING
1972	ATWOOD S PAUL BODY SHOP REAR	AUTOMOBILE REPAIRING
1972	ATWOOD S PAUL BODY SHOP REAR	AUTOMOBILE REPAIRING
1972	VILLAGE AUTO REPAIR REAR	AUTOMOBILE REPAIRING
1972	VILLAGE AUTO REPAIR REAR	AUTOMOBILE REPAIRING

B24 **SUBARU OF GLENDALE** **AST** **S113157486**
NNE **1308 S BRAND BLVD** **HAZNET** **N/A**
< 1/8 **GLENDALE, CA 91204**
0.061 mi.
324 ft. **Site 7 of 11 in cluster B**

Relative: AST:
Higher

Actual:
461 ft.

Certified Unified Program Agencies: Not reported
Owner: Sam Ershadi
Total Gallons: Not reported
CERSID: 10481035
Facility ID: Not reported
Business Name: Subaru of Glendale
Phone: 818-641-1614
Fax: Not reported
Mailing Address: 1308 S Brand Blvd
Mailing Address City: Glendale
Mailing Address State: CA
Mailing Address Zip Code: 91204
Operator Name: Ross Hostetler
Operator Phone: 818-572-3367
Owner Phone: 818-641-1614
Owner Mail Address: 1308 S Brand Blvd
Owner State: CA
Owner Zip Code: 91204

SUBARU OF GLENDALE (Continued) **S113157486**

Owner Country:	United States
Property Owner Name:	Not reported
Property Owner Phone:	Not reported
Property Owner Mailing Address:	Not reported
Property Owner City:	Not reported
Property Owner Stat :	Not reported
Property Owner Zip Code:	Not reported
Property Owner Country:	Not reported
EPAID:	CAL000347869

HAZNET:

Facility Name:	SUBARU OF GLENDALE
envid:	S113157486
Year:	2015
GEPAID:	CAL000347869
Contact:	ANTHONY CANO/SVC. MGR
Telephone:	8183963900
Mailing Name:	Not reported
Mailing Address:	1308 S BRAND BLVD
Mailing City,St,Zip:	GLENDALE, CA 912040000
Gen County:	Los Angeles
TSD EPA ID:	CAD099452708
TSD County:	Los Angeles
Waste Category:	Waste oil and mixed oil
Disposal Method:	Other Recovery Of Reclamation For Reuse Including Acid Regeneration, Organics Recovery Ect
Tons:	6.688
Cat Decode:	Not reported
Method Decode:	Not reported
Facility County:	Los Angeles

envid:	S113157486
Year:	2015
GEPAID:	CAL000347869
Contact:	ANTHONY CANO/SVC. MGR
Telephone:	8183963900
Mailing Name:	Not reported
Mailing Address:	1308 S BRAND BLVD
Mailing City,St,Zip:	GLENDALE, CA 912040000
Gen County:	Los Angeles
TSD EPA ID:	CAT080013352
TSD County:	Los Angeles
Waste Category:	Waste oil and mixed oil
Disposal Method:	Other Recovery Of Reclamation For Reuse Including Acid Regeneration, Organics Recovery Ect
Tons:	23.56
Cat Decode:	Not reported
Method Decode:	Not reported
Facility County:	Los Angeles

envid:	S113157486
Year:	2014
GEPAID:	CAL000347869
Contact:	ANTHONY CANO/SVC. MGR
Telephone:	8183963900
Mailing Name:	Not reported
Mailing Address:	1308 S BRAND BLVD

SUBARU OF GLENDALE (Continued) **S113157486**

Mailing City,St,Zip:	GLENDALE, CA 912040000
Gen County:	Los Angeles
TSD EPA ID:	CAT080013352
TSD County:	Los Angeles
Waste Category:	Waste oil and mixed oil
Disposal Method:	Other Recovery Of Reclamation For Reuse Including Acid Regeneration, Organics Recovery Ect
Tons:	6.384
Cat Decode:	Not reported
Method Decode:	Not reported
Facility County:	Los Angeles

envid:	S113157486
Year:	2014
GEPAID:	CAL000347869
Contact:	ANTHONY CANO/SVC. MGR
Telephone:	8183963900
Mailing Name:	Not reported
Mailing Address:	1308 S BRAND BLVD
Mailing City,St,Zip:	GLENDALE, CA 912040000
Gen County:	Los Angeles
TSD EPA ID:	CAD099452708
TSD County:	Los Angeles
Waste Category:	Waste oil and mixed oil
Disposal Method:	Other Recovery Of Reclamation For Reuse Including Acid Regeneration, Organics Recovery Ect
Tons:	17.404
Cat Decode:	Not reported
Method Decode:	Not reported
Facility County:	Los Angeles

envid:	S113157486
Year:	2013
GEPAID:	CAL000347869
Contact:	ANTHONY CANO/SVC. MGR
Telephone:	8183963900
Mailing Name:	Not reported
Mailing Address:	1308 S BRAND BLVD
Mailing City,St,Zip:	GLENDALE, CA 912040000
Gen County:	Los Angeles
TSD EPA ID:	CAT000613893
TSD County:	Los Angeles
Waste Category:	Not reported
Disposal Method:	Storage, Bulking, And/Or Transfer Off Site--No Treatment/Reovery (H010-H129) Or (H131-H135)
Tons:	1.75
Cat Decode:	Not reported
Method Decode:	Not reported
Facility County:	Not reported

Click this hyperlink while viewing on your computer to access
7 additional CA_HAZNET: record(s) in the EDR Site Report.

B25
NNE
< 1/8
0.061 mi.
324 ft.

SIERRA LEASING CO
1308 S BRAND BLVD
GLENDALE, CA 91204

Site 8 of 11 in cluster B

SWEEPS UST
CA FID UST
LOS ANGELES CO. HMS
WIP

S101618323
N/A

Relative:
Higher

Actual:
461 ft.

SWEEPS UST:

Status:	Active
Comp Number:	10388
Number:	2
Board Of Equalization:	Not reported
Referral Date:	12-04-90
Action Date:	12-04-90
Created Date:	06-30-89
Owner Tank Id:	Not reported
SWRCB Tank Id:	19-070-010388-000001
Tank Status:	A
Capacity:	10000
Active Date:	11-29-89
Tank Use:	M.V. FUEL
STG:	P
Content:	REG UNLEADED
Number Of Tanks:	1

CA FID UST:

Facility ID:	19010373
Regulated By:	UTNKA
Regulated ID:	00047084
Cortese Code:	Not reported
SIC Code:	Not reported
Facility Phone:	2132458815
Mail To:	Not reported
Mailing Address:	1308 S BRAND BLVD
Mailing Address 2:	Not reported
Mailing City,St,Zip:	GLENDALE 91204
Contact:	Not reported
Contact Phone:	Not reported
DUNs Number:	Not reported
NPDES Number:	Not reported
EPA ID:	Not reported
Comments:	Not reported
Status:	Active

LOS ANGELES CO. HMS:

Region:	LA
Permit Category:	T
Facility Id:	010465-010388
Facility Type:	0
Facility Status:	Removed
Area:	3D
Permit Number:	00001786T
Permit Status:	Removed

WIP:

Region:	4
File Number:	113.0783
File Status:	**Historical**
Staff:	KLEE

SIERRA LEASING CO (Continued) **S101618323**

Facility Suite: Not reported

B26 **SIERRA LEASING CO** **HIST UST** **U001566952**
NNE **1308 S BRAND BLVD** **N/A**
< 1/8 **GLENDALE, CA 91204**
0.061 mi.
324 ft. **Site 9 of 11 in cluster B**

Relative: HIST UST:
Higher

Actual: File Number: 00028635
461 ft. URL: http://geotracker.waterboards.ca.gov/ustpdfs/pdf/00028635.pdf
Region: STATE
Facility ID: 00000047084
Facility Type: Other
Other Type: VEHICLE LEASING
Contact Name: ROBERT A SMITH, JR. PRES.
Telephone: 2132458815
Owner Name: SIERRA LEASING CO.
Owner Address: 1308 S BRAND BLVD.
Owner City,St,Zip: GLENDALE, CA 91204
Total Tanks: 0001

Tank Num: 001
Container Num: 1
Year Installed: 1979
Tank Capacity: 00010000
Tank Used for: PRODUCT
Type of Fuel: UNLEADED
Container Construction Thickness: Not reported
Leak Detection: Stock Inventor

Click here for Geo Tracker PDF:

B27 **STANDARD STATIONS INC** **EDR Hist Auto** **1008996680**
NNE **1325 S BRAND BLVD** **N/A**
< 1/8 **LA CRESCENTA, CA 91214**
0.069 mi.
362 ft. **Site 10 of 11 in cluster B**

Relative: EDR Hist Auto
Higher

Actual: Year: Name: Type:
461 ft. 1964 STANDARD STATIONS INC Not reported

C28 **HERMAN AUTO SALES** **SWEEPS UST** **S102057913**
SSE **1520 S BRAND BLVD** **WIP** **N/A**
< 1/8 **GLENDALE, CA 91204**
0.070 mi.
367 ft. **Site 8 of 10 in cluster C**

Relative: SWEEPS UST:
Lower

Actual: Status: Active
452 ft. Comp Number: 12118
Number: 9
Board Of Equalization: Not reported

HERMAN AUTO SALES (Continued) **S102057913**

Referral Date:	12-11-90
Action Date:	12-11-90
Created Date:	06-30-89
Owner Tank Id:	Not reported
SWRCB Tank Id:	Not reported
Tank Status:	Not reported
Capacity:	Not reported
Active Date:	Not reported
Tank Use:	Not reported
STG:	Not reported
Content:	Not reported
Number Of Tanks:	Not reported

WIP:

Region:	4
File Number:	113.0789
File Status:	**Historical**
Staff:	KLEE
Facility Suite:	Not reported

B29 **JOHNNY LAILS TOYOTA (USED)** **WIP** **S106769595**
North **1301 S BRAND BLVD** **N/A**
< 1/8 **GLENDALE, CA 91204**
0.074 mi.
390 ft. **Site 11 of 11 in cluster B**

Relative: **Higher**

Actual: **461 ft.**

WIP:

Region:	4
File Number:	113.0782
File Status:	**Historical**
Staff:	KLEE
Facility Suite:	Not reported

C30 **WANG'S IMPORTS** **HIST UST** **U001566955**
South **106 W EULALIA** **WIP** **N/A**
< 1/8 **GLENDALE, CA 9120-**
0.085 mi.
447 ft. **Site 9 of 10 in cluster C**

Relative: **Lower**

Actual: **450 ft.**

HIST UST:

File Number:	0002895C
URL:	http://geotracker.waterboards.ca.gov/ustpdfs/pdf/0002895C.pdf
Region:	STATE
Facility ID:	00000064396
Facility Type:	Other
Other Type:	AUTO REPAIR SHOP
Contact Name:	WANG, YU-PING
Telephone:	8182439209
Owner Name:	YU-PING WANG
Owner Address:	552 N. HOBART BLVD.
Owner City,St,Zip:	LOS ANGELES, CA 90004
Total Tanks:	0001
Tank Num:	001
Container Num:	1
Year Installed:	1983

WANG'S IMPORTS (Continued) **U001566955**

Tank Capacity: 00000000
Tank Used for: WASTE
Type of Fuel: WASTE OIL
Container Construction Thickness: 4
Leak Detection: None

Click here for Geo Tracker PDF:

WIP:
Region: 4
File Number: 113.0955
File Status: Historical
Staff: UNIDENTIFIED
Facility Suite: Not reported

C31 **WANGS IMPORTS** **RCRA-SQG** **1000236973**
South **1601 S BRAND BLVD** **FINDS** **CAD982497125**
< 1/8 **GLENDALE, CA 91204** **ECHO**
0.086 mi. **HAZNET**
454 ft. **Site 10 of 10 in cluster C** **WIP**

Relative: **Lower**
Actual: **450 ft.**

RCRA-SQG:
Date form received by agency: 05/21/1990
Facility name: WANGS IMPORTS
Facility address: 1601 S BRAND BLVD
GLENDALE, CA 91204
EPA ID: CAD982497125
Contact: ENVIRONMENTAL MANAGER
Contact address: 1601 S BRAND BLVD
GLENDALE, CA 91204
Contact country: US
Contact telephone: 818-243-9209
Contact email: Not reported
EPA Region: 09
Classification: Small Small Quantity Generator
Description: Handler: generates more than 100 and less than 1000 kg of hazardous waste during any calendar month and accumulates less than 6000 kg of hazardous waste at any time; or generates 100 kg or less of hazardous waste during any calendar month, and accumulates more than 1000 kg of hazardous waste at any time

Owner/Operator Summary:
Owner/operator name: NOT REQUIRED
Owner/operator address: NOT REQUIRED
NOT REQUIRED, ME 99999
Owner/operator country: Not reported
Owner/operator telephone: 415-555-1212
Owner/operator email: Not reported
Owner/operator fax: Not reported
Owner/operator extension: Not reported
Legal status: Private
Owner/Operator Type: Operator
Owner/Op start date: Not reported
Owner/Op end date: Not reported

Owner/operator name: WANGS IMPORTS
Owner/operator address: NOT REQUIRED

WANGS IMPORTS (Continued) **1000236973**

NOT REQUIRED, ME 99999
Owner/operator country: Not reported
Owner/operator telephone: 415-555-1212
Owner/operator email: Not reported
Owner/operator fax: Not reported
Owner/operator extension: Not reported
Legal status: Private
Owner/Operator Type: Owner
Owner/Op start date: Not reported
Owner/Op end date: Not reported

Handler Activities Summary:
U.S. importer of hazardous waste: No
Mixed waste (haz. and radioactive): No
Recycler of hazardous waste: No
Transporter of hazardous waste: No
Treater, storer or disposer of HW: No
Underground injection activity: No
On-site burner exemption: No
Furnace exemption: No
Used oil fuel burner: No
Used oil processor: No
User oil refiner: No
Used oil fuel marketer to burner: No
Used oil Specification marketer: No
Used oil transfer facility: No
Used oil transporter: No

Violation Status: No violations found

FINDS:

Registry ID: 110002831874

Environmental Interest/Information System
RCRAInfo is a national information system that supports the Resource Conservation and Recovery Act (RCRA) program through the tracking of events and activities related to facilities that generate, transport, and treat, store, or dispose of hazardous waste. RCRAInfo allows RCRA program staff to track the notification, permit, compliance, and corrective action activities required under RCRA.

Click this hyperlink while viewing on your computer to access additional FINDS: detail in the EDR Site Report.

ECHO:
Envid: 1000236973
Registry ID: 110002831874
DFR URL: http://echo.epa.gov/detailed-facility-report?fid=110002831874

HAZNET:
Facility Name: WANGS IMPORTS
envid: 1000236973
Year: 1994
GEPAID: CAD982497125

WANGS IMPORTS (Continued) **1000236973**

Contact: Not reported
Telephone: 0000000000
Mailing Name: Not reported
Mailing Address: 1601 S BRAND BLVD
Mailing City,St,Zip: GLENDALE, CA 912042813
Gen County: Not reported
TSD EPA ID: CAD099452708
TSD County: Not reported
Waste Category: Waste oil and mixed oil
Disposal Method: Recycler
Tons: .8340
Cat Decode: Not reported
Method Decode: Not reported
Facility County: Los Angeles

WIP:
Region: 4
File Number: 113.0956
File Status: Historical
Staff: RNEVAREZ
Facility Suite: Not reported

D32 **GATEWAY APARTMENTS** **WIP** **S106769710**
South **114 W EULALIA ST** **N/A**
< 1/8 **GLENDALE, CA 91204**
0.088 mi.
464 ft. **Site 1 of 3 in cluster D**

Relative: **Lower**
Actual: **449 ft.**

WIP:
Region: 4
File Number: 113.0954
File Status: Historical
Staff: RNEVAREZ
Facility Suite: Not reported

E33 **SOUTHERN CA RADIOLOGY MED GRP** **RCRA-SQG** **1000685761**
WSW **1500 S CENTRAL AVE STE 116** **FINDS** **CAD983623927**
< 1/8 **GLENDALE, CA 91204** **ECHO**
0.095 mi. **HAZNET**
503 ft. **Site 1 of 9 in cluster E**

Relative: **Lower**
Actual: **450 ft.**

RCRA-SQG:
Date form received by agency: 03/18/1992
Facility name: SOUTHERN CA RADIOLOGY MED GRP
Facility address: 1500 S CENTRAL AVE STE 116
GLENDALE, CA 91204-2530
EPA ID: CAD983623927
Contact: ANITA WAY
Contact address: 540 N CENTRAL AVE STE 110
GLENDALE, CA 91204-2530
Contact country: US
Contact telephone: 818-240-5400
Contact email: Not reported
EPA Region: 09
Classification: Small Small Quantity Generator
Description: Handler: generates more than 100 and less than 1000 kg of hazardous

SOUTHERN CA RADIOLOGY MED GRP (Continued) **1000685761**

waste during any calendar month and accumulates less than 6000 kg of hazardous waste at any time; or generates 100 kg or less of hazardous waste during any calendar month, and accumulates more than 1000 kg of hazardous waste at any time

Owner/Operator Summary:

Owner/operator name:	SO CALIF RADIOLOGY MED GRP
Owner/operator address:	1500 S CENTRAL AVE STE 116 GLENDALE, CA 91204
Owner/operator country:	Not reported
Owner/operator telephone:	818-242-1133
Owner/operator email:	Not reported
Owner/operator fax:	Not reported
Owner/operator extension:	Not reported
Legal status:	Private
Owner/Operator Type:	Owner
Owner/Op start date:	Not reported
Owner/Op end date:	Not reported

Handler Activities Summary:

U.S. importer of hazardous waste:	No
Mixed waste (haz. and radioactive):	No
Recycler of hazardous waste:	No
Transporter of hazardous waste:	No
Treater, storer or disposer of HW:	No
Underground injection activity:	No
On-site burner exemption:	No
Furnace exemption:	No
Used oil fuel burner:	No
Used oil processor:	No
User oil refiner:	No
Used oil fuel marketer to burner:	No
Used oil Specification marketer:	No
Used oil transfer facility:	No
Used oil transporter:	No

Violation Status: No violations found

FINDS:

Registry ID: 110002871410

Environmental Interest/Information System

California Hazardous Waste Tracking System - Datamart (HWTS-DATAMART) provides California with information on hazardous waste shipments for generators, transporters, and treatment, storage, and disposal facilities.

RCRAInfo is a national information system that supports the Resource Conservation and Recovery Act (RCRA) program through the tracking of events and activities related to facilities that generate, transport, and treat, store, or dispose of hazardous waste. RCRAInfo allows RCRA program staff to track the notification, permit, compliance, and corrective action activities required under RCRA.

SOUTHERN CA RADIOLOGY MED GRP (Continued) **1000685761**

Click this hyperlink while viewing on your computer to access additional FINDS: detail in the EDR Site Report.

ECHO:

Envid:	1000685761
Registry ID:	110002871410
DFR URL:	http://echo.epa.gov/detailed-facility-report?fid=110002871410

HAZNET:

Facility Name:	SOUTHERN CA RADIOLOGY MED GRP
envid:	1000685761
Year:	2005
GEPAID:	CAD983623927
Contact:	--
Telephone:	--
Mailing Name:	Not reported
Mailing Address:	1500 S CENTRAL AVE STE 116
Mailing City,St,Zip:	GLENDALE, CA 912042530
Gen County:	Not reported
TSD EPA ID:	CAD981402522
TSD County:	Not reported
Waste Category:	Photochemicals/photoprocessing waste
Disposal Method:	Recycler
Tons:	0.14
Cat Decode:	Not reported
Method Decode:	Not reported
Facility County:	Los Angeles

envid:	1000685761
Year:	2004
GEPAID:	CAD983623927
Contact:	--
Telephone:	--
Mailing Name:	Not reported
Mailing Address:	1500 S CENTRAL AVE STE 116
Mailing City,St,Zip:	GLENDALE, CA 912042530
Gen County:	Not reported
TSD EPA ID:	CAD981402522
TSD County:	Not reported
Waste Category:	Photochemicals/photoprocessing waste
Disposal Method:	Recycler
Tons:	0.02
Cat Decode:	Not reported
Method Decode:	Not reported
Facility County:	Los Angeles

envid:	1000685761
Year:	1996
GEPAID:	CAD983623927
Contact:	SO CALIF RADIOLOGY MED GRP
Telephone:	8182421133
Mailing Name:	Not reported
Mailing Address:	1500 S CENTRAL AVE STE 116
Mailing City,St,Zip:	GLENDALE, CA 912042530
Gen County:	Not reported

SOUTHERN CA RADIOLOGY MED GRP (Continued) **1000685761**

TSD EPA ID: CAD981402522
TSD County: Not reported
Waste Category: Metal sludge (Alkaline solution (pH >= 12.5) with metals)
Disposal Method: Recycler
Tons: .2045
Cat Decode: Not reported
Method Decode: Not reported
Facility County: Los Angeles

envid: 1000685761
Year: 1996
GEPAID: CAD983623927
Contact: SO CALIF RADIOLOGY MED GRP
Telephone: 8182421133
Mailing Name: Not reported
Mailing Address: 1500 S CENTRAL AVE STE 116
Mailing City,St,Zip: GLENDALE, CA 912042530
Gen County: Not reported
TSD EPA ID: CAD981402522
TSD County: Not reported
Waste Category: Other inorganic solid waste
Disposal Method: Recycler
Tons: .0075
Cat Decode: Not reported
Method Decode: Not reported
Facility County: Los Angeles

envid: 1000685761
Year: 1995
GEPAID: CAD983623927
Contact: SO CALIF RADIOLOGY MED GRP
Telephone: 8182421133
Mailing Name: Not reported
Mailing Address: 1500 S CENTRAL AVE STE 116
Mailing City,St,Zip: GLENDALE, CA 912042530
Gen County: Not reported
TSD EPA ID: CAD981402522
TSD County: Not reported
Waste Category: Other inorganic solid waste
Disposal Method: Not reported
Tons: .0010
Cat Decode: Not reported
Method Decode: Not reported
Facility County: Los Angeles

Click this hyperlink while viewing on your computer to access
6 additional CA_HAZNET: record(s) in the EDR Site Report.

F34 **PAUL S SERV STA** **EDR Hist Auto** **1009014416**
ENE **1401 S GLENDALE AVE** **N/A**
< 1/8 **GLENDALE, CA**
0.097 mi.
510 ft. **Site 1 of 5 in cluster F**

Relative: EDR Hist Auto
Higher

Actual:
460 ft.

Year:	Name:	Type:
1930	PAUL S SERV STA	SERVICE STATIONS
1930	PAUL S SERV STA	SERVICE STATIONS (GASOLINE AND OIL)
1940	PAUL M B MRS	AUTO SERVICE STATIONS GAS AND OIL

G35 **ALLEN GWYNN CHEVROLET'S ANNEX** **WIP** **S106769604**
SSE **1600 S BRAND BLVD** **N/A**
< 1/8 **GLENDALE, CA 91204**
0.099 mi.
523 ft. **Site 1 of 5 in cluster G**

Relative: WIP:
Lower

Actual:
451 ft.

Region:	4
File Number:	113.0791
File Status:	**Historical**
Staff:	KLEE
Facility Suite:	Not reported

H36 **HARMON & HOFFMAN** **EDR Hist Auto** **1009014758**
WNW **227 W LOS FELIZ RD** **N/A**
< 1/8 **GLENDALE, CA**
0.099 mi.
524 ft. **Site 1 of 13 in cluster H**

Relative: EDR Hist Auto
Higher

Actual:
455 ft.

Year:	Name:	Type:
1960	HARMON & HOFFMAN	GAS STATIONS
1960	HARMON & HOFFMAN	GAS STATIONS

H37 **KINSLEY FRED SERVICE** **EDR Hist Auto** **1008990544**
WNW **225 W LOS FELIZ RD** **N/A**
< 1/8 **GLENDALE, CA**
0.100 mi.
527 ft. **Site 2 of 13 in cluster H**

Relative: EDR Hist Auto
Higher

Actual:
455 ft.

Year:	Name:	Type:
1930	KINSLEY FRED SERVICE	SERVICE STATIONS (GASOLINE AND OIL)
1930	KINSLEY FRED SERVICE	SERVICE STATIONS
1940	KINSLEY FRED SERVICE	AUTO BRAKE SERVICE
1940	KINSLEY FRED SERVICE	AUTO SERVICE STATIONS GAS AND OIL
1940	KINSLEY FRED SERVICE	AUTO REPAIRING
1945	KINSLEY FRED SERVICE	AUTO SERVICE STATIONS GASOLINE AND OIL
1945	KINSLEY FRED SERVICE	AUTO BRAKE SERVICE
1945	KINSLEY FRED SERVICE	AUTO SERVICE STATIONS GASOLINE AND OIL
1964	MOBIL OIL STATIONS	Not reported
1964	MOBIL OIL STATIONS	Not reported

KINSLEY FRED SERVICE (Continued) **1008990544**

1965	MOBIL OIL STATIONS	Not reported
1967	MOBIL OIL STATIONS	GASOLINE STATIONS
1967	MOBIL OIL STATIONS	GASOLINE STATIONS

H38 **MOBIL #18-GD4** **LUST** **S105693178**
WNW **1324 CENTRAL AVE S.** **N/A**
< 1/8 **GLENDALE, CA 91204**
0.104 mi.
550 ft. **Site 3 of 13 in cluster H**

Relative: **Higher**

Actual: **456 ft.**

LUST REG 4:

Region:	4	
Regional Board:	04	
County:	Los Angeles	
Facility Id:	912040025A	
Status:	Pollution Characterization	
Substance:	Gasoline	
Substance Quantity:	Not reported	
Local Case No:	Not reported	
Case Type:	Soil	
Abatement Method Used at the Site:		Not reported
Global ID:	T0603744983	
W Global ID:	Not reported	
Staff:	CEC	
Local Agency:	19070	
Cross Street:	LOS FELIZ RD. W.	
Enforcement Type:	DLSEL	
Date Leak Discovered:	4/23/2001	
Date Leak First Reported:		4/24/2001
Date Leak Record Entered:	Not reported	
Date Confirmation Began:	4/24/2001	
Date Leak Stopped:	Not reported	
Date Case Last Changed on Database:		Not reported
Date the Case was Closed:		Not reported
How Leak Discovered:	OM	
How Leak Stopped:	Other Means	
Cause of Leak:	Other Cause	
Leak Source:	UNK	
Operator:	Not reported	
Water System:	Not reported	
Well Name:	Not reported	
Approx. Dist To Production Well (ft):		Not reported
Source of Cleanup Funding:		UNK
Preliminary Site Assessment Workplan Submitted:		1/14/2002
Preliminary Site Assessment Began:		4/18/2002
Pollution Characterization Began:		5/3/2004
Remediation Plan Submitted:		Not reported
Remedial Action Underway:		Not reported
Post Remedial Action Monitoring Began:		Not reported
Enforcement Action Date:		Not reported
Historical Max MTBE Date:		6/28/2002
Hist Max MTBE Conc in Groundwater:		260
Hist Max MTBE Conc in Soil:		Not reported
Significant Interim Remedial Action Taken:		Not reported
GW Qualifier:	=	
Soil Qualifier:	Not reported	
Organization:	Not reported	
Owner Contact:	Not reported	

MOBIL #18-GD4 (Continued) **S105693178**

Responsible Party:	PATRICK TOELKES
RP Address:	3700 W 190TH STREET, TPT2-2
Program:	LUST
Lat/Long:	0 / 0
Local Agency Staff:	Not reported
Beneficial Use:	Not reported
Priority:	Not reported
Cleanup Fund Id:	Not reported
Suspended:	Not reported
Assigned Name:	Not reported
Summary:	Not reported

H39 **ROBERT'S AUTO SERVICE OF GLENDALE** **UST** **U004266244**
WNW **1324 S CENTRAL AVE** **N/A**
< 1/8 **GLENDALE, CA 91204**
0.104 mi.
550 ft. **Site 4 of 13 in cluster H**

Relative: UST:
Higher

Facility ID:	Not reported
Permitting Agency:	Glendale City Fire Department
Latitude:	34.12906
Longitude:	-118.25739

Actual:
456 ft.

H40 **ANDRIASSIAN, ROBERT (00GD4)** **UST** **U003879341**
WNW **1324 S CENTRAL** **N/A**
< 1/8 **GLENDALE, CA 91204**
0.104 mi.
550 ft. **Site 5 of 13 in cluster H**

Relative: UST:
Higher

Facility ID:	19-070-001324
Permitting Agency:	GLENDALE, CITY OF
Latitude:	34.130412
Longitude:	-118.256038

Actual:
456 ft.

H41 **EXXONMOBIL OIL CORP.** **RCRA-LQG** **1007200231**
WNW **1324 S CENTRAL AVE** **CAL000056286**
< 1/8 **GLENDALE, CA 91204**
0.104 mi.
550 ft. **Site 6 of 13 in cluster H**

Relative: RCRA-LQG:
Higher

Date form received by agency:	02/28/2002
Facility name:	EXXONMOBIL OIL CORP.
Facility address:	1324 S CENTRAL AVE GLENDALE, CA 91204
EPA ID:	CAL000056286
Mailing address:	12265 WEST BAYAUD AVE. LAKEWOOD, CO 80288
Contact:	JOHN HOOVER
Contact address:	Not reported Not reported
Contact country:	US
Contact telephone:	800-253-8054

Actual:
456 ft.

EXXONMOBIL OIL CORP. (Continued) **1007200231**

Contact email: Not reported
EPA Region: 09
Classification: Large Quantity Generator
Description: Handler: generates 1,000 kg or more of hazardous waste during any calendar month; or generates more than 1 kg of acutely hazardous waste during any calendar month; or generates more than 100 kg of any residue or contaminated soil, waste or other debris resulting from the cleanup of a spill, into or on any land or water, of acutely hazardous waste during any calendar month; or generates 1 kg or less of acutely hazardous waste during any calendar month, and accumulates more than 1 kg of acutely hazardous waste at any time; or generates 100 kg or less of any residue or contaminated soil, waste or other debris resulting from the cleanup of a spill, into or on any land or water, of acutely hazardous waste during any calendar month, and accumulates more than 100 kg of that material at any time

Owner/Operator Summary:
Owner/operator name: EXXONMOBIL OIL CORP.
Owner/operator address: Not reported
Not reported
Owner/operator country: US
Owner/operator telephone: Not reported
Owner/operator email: Not reported
Owner/operator fax: Not reported
Owner/operator extension: Not reported
Legal status: Private
Owner/Operator Type: Owner
Owner/Op start date: 05/31/2002
Owner/Op end date: Not reported

Handler Activities Summary:
U.S. importer of hazardous waste: No
Mixed waste (haz. and radioactive): No
Recycler of hazardous waste: No
Transporter of hazardous waste: No
Treater, storer or disposer of HW: No
Underground injection activity: No
On-site burner exemption: No
Furnace exemption: No
Used oil fuel burner: No
Used oil processor: No
User oil refiner: No
Used oil fuel marketer to burner: No
Used oil Specification marketer: No
Used oil transfer facility: No
Used oil transporter: No

. Waste code: D001
. Waste name: IGNITABLE HAZARDOUS WASTES ARE THOSE WASTES WHICH HAVE A FLASHPOINT OF LESS THAN 140 DEGREES FAHRENHEIT AS DETERMINED BY A PENSKY-MARTENS CLOSED CUP FLASH POINT TESTER. ANOTHER METHOD OF DETERMINING THE FLASH POINT OF A WASTE IS TO REVIEW THE MATERIAL SAFETY DATA SHEET, WHICH CAN BE OBTAINED FROM THE MANUFACTURER OR DISTRIBUTOR OF THE MATERIAL. LACQUER THINNER IS AN EXAMPLE OF A COMMONLY USED SOLVENT WHICH WOULD BE CONSIDERED AS IGNITABLE HAZARDOUS WASTE.

EXXONMOBIL OIL CORP. (Continued) **1007200231**

Violation Status: No violations found

H42 **MOBIL #11-GD4** **LUST** **S104406368**
WNW **1324 CENTRAL AVE S** **HIST CORTESE** **N/A**
< 1/8 **GLENDALE, CA 91204**
0.104 mi.
550 ft. **Site 7 of 13 in cluster H**

Relative:
Higher

Actual:
456 ft.

LUST:

Lead Agency:	LOS ANGELES RWQCB (REGION 4)
Case Type:	LUST Cleanup Site
Geo Track:	http://geotracker.waterboards.ca.gov/profile_report.asp?global_id=T0603744983
Global Id:	T0603744983
Latitude:	34.12904
Longitude:	-118.257352
Status:	Completed - Case Closed
Status Date:	07/24/2012
Case Worker:	MT
RB Case Number:	912040025A
Local Agency:	GLENDALE, CITY OF
File Location:	Regional Board
Local Case Number:	Not reported
Potential Media Affect:	Other Groundwater (uses other than drinking water), Soil
Potential Contaminants of Concern:	Gasoline
Site History:	Not reported

LUST:

Global Id:	T0603744983
Contact Type:	Local Agency Caseworker
Contact Name:	AMANDA HUTCHINS
Organization Name:	GLENDALE, CITY OF
Address:	780 FLOWER ST.
City:	GLENDALE
Email:	Not reported
Phone Number:	8185484030

Global Id:	T0603744983
Contact Type:	Regional Board Caseworker
Contact Name:	MARYAM TAIDY
Organization Name:	LOS ANGELES RWQCB (REGION 4)
Address:	320 W. 4TH ST., SUITE 200
City:	LOS ANGELES
Email:	mtaidy@waterboards.ca.gov
Phone Number:	2135766741

LUST:

Global Id:	T0603744983
Action Type:	RESPONSE
Date:	07/15/2005
Action:	Monitoring Report - Quarterly

Global Id:	T0603744983
Action Type:	RESPONSE
Date:	10/15/2005
Action:	Monitoring Report - Quarterly

Global Id:	T0603744983
Action Type:	RESPONSE
Date:	10/15/2005

MOBIL #11-GD4 (Continued) **S104406368**

Action: Soil and Water Investigation Report

Global Id: T0603744983
Action Type: RESPONSE
Date: 10/15/2005
Action: Soil and Water Investigation Workplan

Global Id: T0603744983
Action Type: RESPONSE
Date: 04/16/2012
Action: Request for Closure

Global Id: T0603744983
Action Type: RESPONSE
Date: 07/15/2011
Action: Monitoring Report - Semi-Annually

Global Id: T0603744983
Action Type: RESPONSE
Date: 04/15/2012
Action: Monitoring Report - Semi-Annually

Global Id: T0603744983
Action Type: RESPONSE
Date: 04/15/2012
Action: Conceptual Site Model

Global Id: T0603744983
Action Type: ENFORCEMENT
Date: 01/31/2005
Action: Staff Letter

Global Id: T0603744983
Action Type: ENFORCEMENT
Date: 09/11/2008
Action: Staff Letter

Global Id: T0603744983
Action Type: Other
Date: 04/24/2001
Action: Leak Reported

Global Id: T0603744983
Action Type: RESPONSE
Date: 01/15/2006
Action: Soil and Water Investigation Report

Global Id: T0603744983
Action Type: RESPONSE
Date: 01/15/2006
Action: Monitoring Report - Quarterly

Global Id: T0603744983
Action Type: RESPONSE
Date: 10/15/2006
Action: Soil and Water Investigation Report

MOBIL #11-GD4 (Continued) **S104406368**

Global Id: T0603744983
Action Type: RESPONSE
Date: 04/15/2007
Action: Soil and Water Investigation Report

Global Id: T0603744983
Action Type: RESPONSE
Date: 04/15/2007
Action: Monitoring Report - Quarterly

Global Id: T0603744983
Action Type: RESPONSE
Date: 07/15/2006
Action: Soil and Water Investigation Report

Global Id: T0603744983
Action Type: RESPONSE
Date: 07/15/2006
Action: Monitoring Report - Quarterly

Global Id: T0603744983
Action Type: RESPONSE
Date: 10/15/2006
Action: Monitoring Report - Quarterly

Global Id: T0603744983
Action Type: RESPONSE
Date: 01/15/2007
Action: Monitoring Report - Quarterly

Global Id: T0603744983
Action Type: RESPONSE
Date: 01/15/2007
Action: Soil and Water Investigation Report

Global Id: T0603744983
Action Type: RESPONSE
Date: 01/15/2007
Action: CAP/RAP - Feasibility Study Report

Global Id: T0603744983
Action Type: RESPONSE
Date: 10/15/2007
Action: Monitoring Report - Quarterly

Global Id: T0603744983
Action Type: RESPONSE
Date: 10/15/2007
Action: Soil and Water Investigation Report

Global Id: T0603744983
Action Type: RESPONSE
Date: 01/15/2008
Action: Soil and Water Investigation Report

Global Id: T0603744983
Action Type: RESPONSE

MOBIL #11-GD4 (Continued) **S104406368**

Date: 01/15/2008
Action: Monitoring Report - Quarterly

Global Id: T0603744983
Action Type: ENFORCEMENT
Date: 06/15/2009
Action: Staff Letter

Global Id: T0603744983
Action Type: RESPONSE
Date: 01/15/2009
Action: Monitoring Report - Quarterly

Global Id: T0603744983
Action Type: RESPONSE
Date: 04/15/2009
Action: Conceptual Site Model

Global Id: T0603744983
Action Type: RESPONSE
Date: 10/15/2008
Action: Monitoring Report - Quarterly

Global Id: T0603744983
Action Type: RESPONSE
Date: 10/15/2008
Action: Remedial Progress Report

Global Id: T0603744983
Action Type: RESPONSE
Date: 10/15/2008
Action: CAP/RAP - Feasibility Study Report

Global Id: T0603744983
Action Type: RESPONSE
Date: 07/15/2008
Action: Monitoring Report - Quarterly

Global Id: T0603744983
Action Type: RESPONSE
Date: 01/15/2007
Action: Well Installation Report

Global Id: T0603744983
Action Type: RESPONSE
Date: 04/15/2008
Action: Monitoring Report - Quarterly

Global Id: T0603744983
Action Type: RESPONSE
Date: 04/15/2008
Action: Soil and Water Investigation Report

Global Id: T0603744983
Action Type: RESPONSE
Date: 07/15/2008
Action: Sensitive Receptor Survey Report

MOBIL #11-GD4 (Continued) **S104406368**

Global Id: T0603744983
Action Type: RESPONSE
Date: 04/30/2008
Action: Interim Remedial Action Plan

Global Id: T0603744983
Action Type: RESPONSE
Date: 10/15/2004
Action: Interim Remedial Action Plan

Global Id: T0603744983
Action Type: RESPONSE
Date: 10/15/2004
Action: Soil and Water Investigation Report

Global Id: T0603744983
Action Type: RESPONSE
Date: 07/15/2003
Action: Interim Remedial Action Plan

Global Id: T0603744983
Action Type: ENFORCEMENT
Date: 01/20/2005
Action: Technical Correspondence / Assistance / Other

Global Id: T0603744983
Action Type: ENFORCEMENT
Date: 05/03/2004
Action: Staff Letter

Global Id: T0603744983
Action Type: REMEDIATION
Date: 03/07/2005
Action: Soil Vapor Extraction (SVE)

Global Id: T0603744983
Action Type: REMEDIATION
Date: 03/07/2005
Action: In Situ Physical/Chemical Treatment (other than SVE)

Global Id: T0603744983
Action Type: ENFORCEMENT
Date: 07/24/2012
Action: Closure/No Further Action Letter

Global Id: T0603744983
Action Type: ENFORCEMENT
Date: 07/24/2012
Action: Closure/No Further Action Letter

Global Id: T0603744983
Action Type: RESPONSE
Date: 01/15/2003
Action: Monitoring Report - Quarterly

Global Id: T0603744983
Action Type: RESPONSE

MOBIL #11-GD4 (Continued) **S104406368**

Date: 07/15/2007
Action: Soil and Water Investigation Report

Global Id: T0603744983
Action Type: RESPONSE
Date: 07/15/2007
Action: Monitoring Report - Quarterly

Global Id: T0603744983
Action Type: RESPONSE
Date: 04/15/2005
Action: Soil and Water Investigation Report

Global Id: T0603744983
Action Type: RESPONSE
Date: 04/15/2006
Action: Monitoring Report - Quarterly

Global Id: T0603744983
Action Type: RESPONSE
Date: 01/15/2010
Action: Conceptual Site Model

Global Id: T0603744983
Action Type: RESPONSE
Date: 01/15/2010
Action: Monitoring Report - Semi-Annually

Global Id: T0603744983
Action Type: RESPONSE
Date: 04/15/2010
Action: Monitoring Report - Semi-Annually

Global Id: T0603744983
Action Type: ENFORCEMENT
Date: 08/01/2005
Action: Staff Letter

Global Id: T0603744983
Action Type: RESPONSE
Date: 01/15/2009
Action: Conceptual Site Model

Global Id: T0603744983
Action Type: RESPONSE
Date: 07/15/2009
Action: Monitoring Report - Semi-Annually

Global Id: T0603744983
Action Type: RESPONSE
Date: 04/15/2009
Action: Monitoring Report - Quarterly

Global Id: T0603744983
Action Type: RESPONSE
Date: 12/15/2002
Action: Other Report / Document

MOBIL #11-GD4 (Continued) **S104406368**

Global Id: T0603744983
Action Type: RESPONSE
Date: 04/15/2010
Action: Conceptual Site Model

Global Id: T0603744983
Action Type: RESPONSE
Date: 07/15/2010
Action: Conceptual Site Model

Global Id: T0603744983
Action Type: ENFORCEMENT
Date: 02/27/2003
Action: 13267 Requirement

Global Id: T0603744983
Action Type: RESPONSE
Date: 04/15/2003
Action: Monitoring Report - Quarterly

Global Id: T0603744983
Action Type: ENFORCEMENT
Date: 02/09/2006
Action: Staff Letter

Global Id: T0603744983
Action Type: RESPONSE
Date: 10/15/2003
Action: Soil and Water Investigation Report

Global Id: T0603744983
Action Type: RESPONSE
Date: 07/15/2003
Action: Soil and Water Investigation Report

Global Id: T0603744983
Action Type: RESPONSE
Date: 07/15/2003
Action: Soil and Water Investigation Workplan

Global Id: T0603744983
Action Type: RESPONSE
Date: 10/15/2003
Action: Monitoring Report - Quarterly

Global Id: T0603744983
Action Type: RESPONSE
Date: 01/15/2004
Action: Soil and Water Investigation Report

Global Id: T0603744983
Action Type: RESPONSE
Date: 07/15/2003
Action: Monitoring Report - Quarterly

Global Id: T0603744983
Action Type: RESPONSE

MOBIL #11-GD4 (Continued) **S104406368**

Date: 10/15/2005
Action: Soil and Water Investigation Report

Global Id: T0603744983
Action Type: RESPONSE
Date: 07/15/2010
Action: Monitoring Report - Semi-Annually

Global Id: T0603744983
Action Type: RESPONSE
Date: 10/15/2010
Action: Conceptual Site Model

Global Id: T0603744983
Action Type: RESPONSE
Date: 01/15/2011
Action: Monitoring Report - Semi-Annually

Global Id: T0603744983
Action Type: ENFORCEMENT
Date: 11/09/2006
Action: Staff Letter

Global Id: T0603744983
Action Type: Other
Date: 04/23/2001
Action: Leak Discovery

Global Id: T0603744983
Action Type: RESPONSE
Date: 10/15/2004
Action: Soil and Water Investigation Report

Global Id: T0603744983
Action Type: RESPONSE
Date: 01/15/2004
Action: Monitoring Report - Quarterly

Global Id: T0603744983
Action Type: RESPONSE
Date: 07/15/2004
Action: Monitoring Report - Quarterly

Global Id: T0603744983
Action Type: RESPONSE
Date: 04/15/2004
Action: Monitoring Report - Quarterly

Global Id: T0603744983
Action Type: RESPONSE
Date: 04/15/2005
Action: Monitoring Report - Quarterly

Global Id: T0603744983
Action Type: RESPONSE
Date: 06/01/2005
Action: Remedial Progress Report

MOBIL #11-GD4 (Continued) **S104406368**

Global Id: T0603744983
Action Type: RESPONSE
Date: 01/15/2011
Action: Conceptual Site Model

Global Id: T0603744983
Action Type: RESPONSE
Date: 04/15/2011
Action: Monitoring Report - Semi-Annually

Global Id: T0603744983
Action Type: RESPONSE
Date: 10/15/2010
Action: Monitoring Report - Semi-Annually

Global Id: T0603744983
Action Type: RESPONSE
Date: 04/15/2011
Action: Conceptual Site Model

Global Id: T0603744983
Action Type: ENFORCEMENT
Date: 10/31/2002
Action: Staff Letter

Global Id: T0603744983
Action Type: ENFORCEMENT
Date: 03/10/2008
Action: Staff Letter

Global Id: T0603744983
Action Type: RESPONSE
Date: 01/13/2005
Action: Soil and Water Investigation Workplan

Global Id: T0603744983
Action Type: RESPONSE
Date: 01/15/2005
Action: Monitoring Report - Quarterly

Global Id: T0603744983
Action Type: RESPONSE
Date: 10/15/2004
Action: Monitoring Report - Quarterly

Global Id: T0603744983
Action Type: RESPONSE
Date: 04/15/2006
Action: Soil and Water Investigation Report

Global Id: T0603744983
Action Type: RESPONSE
Date: 04/15/2006
Action: Remedial Progress Report

Global Id: T0603744983
Action Type: RESPONSE

MOBIL #11-GD4 (Continued) **S104406368**

Date: 07/15/2006
Action: Soil and Water Investigation Report

Global Id: T0603744983
Action Type: RESPONSE
Date: 04/15/2006
Action: CAP/RAP - Final Remediation / Design Plan

Global Id: T0603744983
Action Type: RESPONSE
Date: 10/15/2005
Action: CAP/RAP - Final Remediation / Design Plan

Global Id: T0603744983
Action Type: RESPONSE
Date: 07/15/2011
Action: Conceptual Site Model

Global Id: T0603744983
Action Type: RESPONSE
Date: 10/15/2011
Action: Conceptual Site Model

Global Id: T0603744983
Action Type: RESPONSE
Date: 01/09/2012
Action: Request for Closure

Global Id: T0603744983
Action Type: RESPONSE
Date: 01/15/2012
Action: Monitoring Report - Semi-Annually

LUST:
Global Id: T0603744983
Status: Completed - Case Closed
Status Date: 07/24/2012

Global Id: T0603744983
Status: Open - Case Begin Date
Status Date: 04/23/2001

Global Id: T0603744983
Status: Open - Remediation
Status Date: 01/13/2005

Global Id: T0603744983
Status: Open - Remediation
Status Date: 06/01/2005

Global Id: T0603744983
Status: Open - Remediation
Status Date: 08/01/2005

Global Id: T0603744983
Status: Open - Remediation
Status Date: 01/23/2006

MOBIL #11-GD4 (Continued) **S104406368**

Global Id: T0603744983
Status: Open - Remediation
Status Date: 04/14/2006

Global Id: T0603744983
Status: Open - Remediation
Status Date: 05/23/2008

Global Id: T0603744983
Status: Open - Site Assessment
Status Date: 04/24/2001

Global Id: T0603744983
Status: Open - Site Assessment
Status Date: 01/14/2002

Global Id: T0603744983
Status: Open - Site Assessment
Status Date: 04/18/2002

Global Id: T0603744983
Status: Open - Site Assessment
Status Date: 05/03/2004

Global Id: T0603744983
Status: Open - Site Assessment
Status Date: 10/14/2005

Lead Agency: LOS ANGELES RWQCB (REGION 4)
Case Type: LUST Cleanup Site
Geo Track: http://geotracker.waterboards.ca.gov/profile_report.asp?global_id=T0603702045
Global Id: T0603702045
Latitude: 34.129063
Longitude: -118.257386
Status: Completed - Case Closed
Status Date: 10/16/1996
Case Worker: YR
RB Case Number: 912040025
Local Agency: GLENDALE, CITY OF
File Location: Not reported
Local Case Number: Not reported
Potential Media Affect: Aquifer used for drinking water supply
Potential Contaminants of Concern: Gasoline
Site History: Not reported

LUST:
Global Id: T0603702045
Contact Type: Local Agency Caseworker
Contact Name: UNK
Organization Name: GLENDALE, CITY OF
Address: Not reported
City: r4 UNKNOWN
Email: Not reported
Phone Number: Not reported

Global Id: T0603702045
Contact Type: Regional Board Caseworker

MOBIL #11-GD4 (Continued) **S104406368**

Contact Name: YUE RONG
Organization Name: LOS ANGELES RWQCB (REGION 4)
Address: 320 W. 4TH ST., SUITE 200
City: Los Angeles
Email: yrong@waterboards.ca.gov
Phone Number: Not reported

LUST:
Global Id: T0603702045
Action Type: Other
Date: 02/11/1986
Action: Leak Reported

LUST:
Global Id: T0603702045
Status: Completed - Case Closed
Status Date: 10/16/1996

Global Id: T0603702045
Status: Open - Case Begin Date
Status Date: 02/11/1986

Global Id: T0603702045
Status: Open - Site Assessment
Status Date: 07/22/1988

LUST REG 4:
Region: 4
Regional Board: 04
County: Los Angeles
Facility Id: 912040025
Status: Case Closed
Substance: Gasoline
Substance Quantity: Not reported
Local Case No: Not reported
Case Type: Groundwater
Abatement Method Used at the Site: Not reported
Global ID: T0603702045
W Global ID: Not reported
Staff: UNK
Local Agency: 19070
Cross Street: LOS FELIZ
Enforcement Type: Not reported
Date Leak Discovered: Not reported
Date Leak First Reported: 2/11/1986
Date Leak Record Entered: 12/31/1986
Date Confirmation Began: Not reported
Date Leak Stopped: Not reported
Date Case Last Changed on Database: 12/2/1994
Date the Case was Closed: 10/16/1996
How Leak Discovered: Tank Test
How Leak Stopped: Not reported
Cause of Leak: UNK
Leak Source: Piping
Operator: ANDRIASSIAN, R.

MOBIL #11-GD4 (Continued) **S104406368**

Water System:	Not reported	
Well Name:	Not reported	
Approx. Dist To Production Well (ft):		4097.288753437356840057656941
Source of Cleanup Funding:		Piping
Preliminary Site Assessment Workplan Submitted:		Not reported
Preliminary Site Assessment Began:		Not reported
Pollution Characterization Began:		7/22/1988
Remediation Plan Submitted:		Not reported
Remedial Action Underway:		Not reported
Post Remedial Action Monitoring Began:		Not reported
Enforcement Action Date:		Not reported
Historical Max MTBE Date:		7/9/2003
Hist Max MTBE Conc in Groundwater:		49.6
Hist Max MTBE Conc in Soil:		14000
Significant Interim Remedial Action Taken:		Not reported
GW Qualifier:	=	
Soil Qualifier:	=	
Organization:	Not reported	
Owner Contact:	Not reported	
Responsible Party:	MOBIL BUSINESS RESOURCES CORP	
RP Address:	3225 GALLOWS RD, 6W319, FAIRFAX, VA 22037	
Program:	LUST	
Lat/Long:	34.1294844 / -1	
Local Agency Staff:	UNK	
Beneficial Use:	Not reported	
Priority:	Not reported	
Cleanup Fund Id:	Not reported	
Suspended:	Not reported	
Assigned Name:	Not reported	
Summary:	Not reported	

HIST CORTESE:

Region:	CORTESE
Facility County Code:	19
Reg By:	LTNKA
Reg Id:	912040025

H43 **MOBIL OIL CORP SS 11GD4 ROBERT ANDRIASSIAN** **SWEEPS UST** **U001566946**
WNW **1324 S CENTRAL AVE** **HIST UST** **N/A**
< 1/8 **GLENDALE, CA 91204**
0.104 mi.
550 ft. **Site 8 of 13 in cluster H**

Relative:
Higher

Actual:
456 ft.

SWEEPS UST:

Status:	Active
Comp Number:	10788
Number:	1
Board Of Equalization:	Not reported
Referral Date:	06-05-91
Action Date:	06-05-91
Created Date:	06-30-89
Owner Tank Id:	11-GD4-WO
SWRCB Tank Id:	19-070-010788-000001
Tank Status:	A
Capacity:	550
Active Date:	08-07-91
Tank Use:	OIL

MOBIL OIL CORP SS 11GD4 ROBERT ANDRIASSIAN (Continued) **U001566946**

STG: W
Content: WASTE OIL
Number Of Tanks: 4

Status: Active
Comp Number: 10788
Number: 1
Board Of Equalization: Not reported
Referral Date: 06-05-91
Action Date: 06-05-91
Created Date: 06-30-89
Owner Tank Id: 2
SWRCB Tank Id: 19-070-010788-000002
Tank Status: A
Capacity: 12000
Active Date: 06-05-91
Tank Use: PETROLEUM
STG: P
Content: REGULAR UNLE
Number Of Tanks: Not reported

Status: Active
Comp Number: 10788
Number: 1
Board Of Equalization: Not reported
Referral Date: 06-05-91
Action Date: 06-05-91
Created Date: 06-30-89
Owner Tank Id: 3
SWRCB Tank Id: 19-070-010788-000003
Tank Status: A
Capacity: 10000
Active Date: 06-05-91
Tank Use: PETROLEUM
STG: P
Content: PREMIUM UNLE
Number Of Tanks: Not reported

Status: Active
Comp Number: 10788
Number: 1
Board Of Equalization: Not reported
Referral Date: 06-05-91
Action Date: 06-05-91
Created Date: 06-30-89
Owner Tank Id: 4
SWRCB Tank Id: 19-070-010788-000004
Tank Status: A
Capacity: 10000
Active Date: 06-05-91
Tank Use: PETROLEUM
STG: P
Content: LEADED GASOL
Number Of Tanks: Not reported

HIST UST:
File Number: 00027F0A

MOBIL OIL CORP SS 11GD4 ROBERT ANDRIASSIAN (Continued) **U001566946**

URL:	http://geotracker.waterboards.ca.gov/ustpdfs/pdf/00027F0A.pdf
Region:	STATE
Facility ID:	00000039734
Facility Type:	Gas Station
Other Type:	Not reported
Contact Name:	Not reported
Telephone:	8182442990
Owner Name:	MOBIL OIL CORPORATION
Owner Address:	612 SOUTH FLOWER STREET
Owner City,St,Zip:	LOS ANGELES, CA 90017
Total Tanks:	0004
Tank Num:	001
Container Num:	0717
Year Installed:	1967
Tank Capacity:	00000280
Tank Used for:	WASTE
Type of Fuel:	WASTE OIL
Container Construction Thickness:	Not reported
Leak Detection:	Stock Inventor
Tank Num:	002
Container Num:	0718
Year Installed:	1971
Tank Capacity:	00006000
Tank Used for:	PRODUCT
Type of Fuel:	PREMIUM
Container Construction Thickness:	Not reported
Leak Detection:	Stock Inventor
Tank Num:	003
Container Num:	0719
Year Installed:	1967
Tank Capacity:	00008000
Tank Used for:	PRODUCT
Type of Fuel:	REGULAR
Container Construction Thickness:	Not reported
Leak Detection:	Stock Inventor
Tank Num:	004
Container Num:	0720
Year Installed:	1967
Tank Capacity:	00009940
Tank Used for:	PRODUCT
Type of Fuel:	UNLEADED
Container Construction Thickness:	Not reported
Leak Detection:	Stock Inventor

Click here for Geo Tracker PDF:

H44 **RAY S MOBIL SERVICE** **EDR Hist Auto** **1008995082**
WNW **1324 S CENTRAL AVE** **N/A**
< 1/8 **GLENDALE, CA**
0.104 mi.
550 ft. **Site 9 of 13 in cluster H**

Relative: EDR Hist Auto
Higher

Actual:
456 ft.

Year:	Name:	Type:
1968	TRIPLE J AUTOMOTIVE MOBIL STATI	Not reported
1968	TRIPLE J AUTOMOTIVE MOBIL STATI	Not reported
1969	JANDT HARRY & NASSANEY JOSEPH	Gasoline Service Stations
1970	JANDT HARRY & NASSANEY JOSEPH	Gasoline Service Stations
1971	JANDT HARRY & NASSANEY JOSEPH	Gasoline Service Stations
1972	RAY S MOBIL SERVICE	GASOLINE STATIONS
1972	RAY S MOBIL SERVICE	GASOLINE STATIONS
1977	RAY'S MOBIL SERVICE	Not reported
1988	BOBS MOBILE SERVICE	Gasoline Service Stations
1989	BOBS MOBILE SERVICE	Gasoline Service Stations, NEC
1989	BOBS UNION SERVICE	Gasoline Service Stations
1990	BOBS MOBILE SERVICE	Gasoline Service Stations, NEC
1991	BOBS MOBILE SERVICE	Gasoline Service Stations, NEC
1991	BOBS UNION SERVICE	Gasoline Service Stations
1992	BOBS MOBILE SERVICE	Gasoline Service Stations, NEC
1993	BOBS MOBILE SERVICE	Gasoline Service Stations, NEC
1994	BOBS MOBILE SERVICE	Gasoline Service Stations, NEC
1995	BOBS MOBILE SERVICE	Gasoline Service Stations, NEC
1996	BOBS MOBILE SERVICE	Gasoline Service Stations, NEC
1997	BOBS MOBILE SERVICE	Gasoline Service Stations, NEC
1998	BOBS MOBILE SERVICE	Gasoline Service Stations, NEC
1999	BOBS MOBILE SERVICE	Gasoline Service Stations, NEC
2000	BOBS MOBILE SERVICE	Gasoline Service Stations, NEC
2001	BOBS MOBILE SERVICE	Gasoline Service Stations, NEC
2002	BOBS MOBILE SERVICE	Gasoline Service Stations, NEC
2003	BOBS MOBILE SERVICE	Gasoline Service Stations, NEC
2004	BOBS MOBILE SERVICE	Gasoline Service Stations, NEC
2005	BOBS MOBILE SERVICE	Gasoline Service Stations, NEC
2006	BOBS MOBILE SERVICE	Gasoline Service Stations, NEC
2007	BOBS MOBILE SERVICE	Gasoline Service Stations, NEC
2008	BOBS MOBILE SERVICE	Gasoline Service Stations, NEC
2009	BOBS MOBILE SERVICE	Gasoline Service Stations, NEC
2010	BOBS MOBILE SERVICE	Gasoline Service Stations, NEC
2011	BOBS MOBILE SERVICE	Gasoline Service Stations, NEC
2012	BOBS MOBILE SERVICE	Gasoline Service Stations, NEC
2013	BOBS MOBILE SERVICE	Gasoline Service Stations, NEC
2014	BOBS MOBILE SERVICE	Gasoline Service Stations, NEC

D45 **RICH MOTORS INC** **EDR Hist Auto** **1009013459**
South **1615 S BRAND BLVD** **N/A**
< 1/8 **GLENDALE, CA**
0.110 mi.
579 ft. **Site 2 of 3 in cluster D**

Relative: EDR Hist Auto
Lower

Actual:
449 ft.

Year:	Name:	Type:
1972	RICH MOTORS INC	AUTOMOBILE REPAIRING
1972	RICH MOTORS INC	AUTOMOBILE REPAIRING
1985	BRAND AUTO CENTER	General Automotive Repair Shops
1986	BRAND AUTO CENTER	General Automotive Repair Shops

RICH MOTORS INC (Continued) **1009013459**

1987	BRAND AUTO CENTER	General Automotive Repair Shops
1988	BRAND AUTO CENTER	General Automotive Repair Shops
1989	BRAND AUTO CENTER	General Automotive Repair Shops
1990	BRAND AUTO CENTER	General Automotive Repair Shops
1991	DAVOODIAN NORAYR	General Automotive Repair Shops
1992	DAVOODIAN NORAYR	General Automotive Repair Shops
1993	DAVOODIAN NORAYR	General Automotive Repair Shops
1994	DAVOODIAN NORAYR	General Automotive Repair Shops
1995	BRAND AUTO CENTER	General Automotive Repair Shops
1996	BRAND AUTO CENTER	General Automotive Repair Shops
1997	BRAND AUTO CENTER	General Automotive Repair Shops
1998	BRAND AUTO CENTER	General Automotive Repair Shops
1999	BRAND AUTO CENTER	General Automotive Repair Shops
2000	BRAND AUTO CENTER	General Automotive Repair Shops
2001	BRAND AUTO CENTER	General Automotive Repair Shops
2002	BRAND AUTO CENTER	General Automotive Repair Shops
2003	BRAND AUTO CENTER	General Automotive Repair Shops
2004	BRAND AUTO CENTER	General Automotive Repair Shops
2005	BRAND AUTO CENTER	General Automotive Repair Shops
2006	BRAND AUTO CENTER	General Automotive Repair Shops
2007	BRAND AUTO CENTER	General Automotive Repair Shops
2008	BRAND AUTO CENTER	General Automotive Repair Shops
2009	BRAND AUTO CENTER	General Automotive Repair Shops
2010	BRAND AUTO CENTER	General Automotive Repair Shops
2011	BRAND AUTO CENTER	General Automotive Repair Shops
2012	BRAND AUTO CENTER	General Automotive Repair Shops
2013	BRAND AUTO CENTER	General Automotive Repair Shops
2014	BRAND AUTO CENTER	General Automotive Repair Shops

D46
South
< 1/8
0.110 mi.
579 ft.

BRAND AUTO CENTER
1615 S BRAND BLVD
GLENDALE, CA 91204

Site 3 of 3 in cluster D

RCRA-SQG **1000308676**
SWEEPS UST **CAD982417453**
FINDS
ECHO
WIP

Relative:
Lower

Actual:
449 ft.

RCRA-SQG:

Date form received by agency:	09/01/1996
Facility name:	BRAND AUTO CENTER
Facility address:	1615 S BRAND BLVD GLENDALE, CA 91204
EPA ID:	CAD982417453
Contact:	Not reported
Contact address:	Not reported Not reported
Contact country:	US
Contact telephone:	Not reported
Contact email:	Not reported
EPA Region:	09
Classification:	Small Small Quantity Generator
Description:	Handler: generates more than 100 and less than 1000 kg of hazardous waste during any calendar month and accumulates less than 6000 kg of hazardous waste at any time; or generates 100 kg or less of hazardous waste during any calendar month, and accumulates more than 1000 kg of hazardous waste at any time

Owner/Operator Summary:

Owner/operator name:	DAVOODIAN NORAYR

BRAND AUTO CENTER (Continued) **1000308676**

Owner/operator address:	NOT REQUIRED
	NOT REQUIRED, ME 99999
Owner/operator country:	Not reported
Owner/operator telephone:	415-555-1212
Owner/operator email:	Not reported
Owner/operator fax:	Not reported
Owner/operator extension:	Not reported
Legal status:	Private
Owner/Operator Type:	Owner
Owner/Op start date:	Not reported
Owner/Op end date:	Not reported

Owner/operator name:	NOT REQUIRED
Owner/operator address:	NOT REQUIRED
	NOT REQUIRED, ME 99999
Owner/operator country:	Not reported
Owner/operator telephone:	415-555-1212
Owner/operator email:	Not reported
Owner/operator fax:	Not reported
Owner/operator extension:	Not reported
Legal status:	Private
Owner/Operator Type:	Operator
Owner/Op start date:	Not reported
Owner/Op end date:	Not reported

Handler Activities Summary:

U.S. importer of hazardous waste:	No
Mixed waste (haz. and radioactive):	No
Recycler of hazardous waste:	No
Transporter of hazardous waste:	No
Treater, storer or disposer of HW:	No
Underground injection activity:	No
On-site burner exemption:	No
Furnace exemption:	No
Used oil fuel burner:	No
Used oil processor:	No
User oil refiner:	No
Used oil fuel marketer to burner:	No
Used oil Specification marketer:	No
Used oil transfer facility:	No
Used oil transporter:	No

Historical Generators:

Date form received by agency:	01/04/1988
Site name:	BRAND AUTO CENTER
Classification:	Large Quantity Generator

Violation Status: No violations found

SWEEPS UST:

Status:	Not reported
Comp Number:	16016
Number:	Not reported
Board Of Equalization:	Not reported
Referral Date:	Not reported
Action Date:	Not reported
Created Date:	Not reported

BRAND AUTO CENTER (Continued) **1000308676**

Owner Tank Id: Not reported
SWRCB Tank Id: 19-070-016016-000001
Tank Status: Not reported
Capacity: 500
Active Date: Not reported
Tank Use: OIL
STG: WASTE
Content: WASTE OIL
Number Of Tanks: 1

FINDS:

Registry ID: 110002809284

Environmental Interest/Information System
California Hazardous Waste Tracking System - Datamart (HWTS-DATAMART) provides California with information on hazardous waste shipments for generators, transporters, and treatment, storage, and disposal facilities.

RCRAInfo is a national information system that supports the Resource Conservation and Recovery Act (RCRA) program through the tracking of events and activities related to facilities that generate, transport, and treat, store, or dispose of hazardous waste. RCRAInfo allows RCRA program staff to track the notification, permit, compliance, and corrective action activities required under RCRA.

Click this hyperlink while viewing on your computer to access additional FINDS: detail in the EDR Site Report.

ECHO:
Envid: 1000308676
Registry ID: 110002809284
DFR URL: http://echo.epa.gov/detailed-facility-report?fid=110002809284

WIP:
Region: 4
File Number: 113.0790
File Status: Historical
Staff: UNIDENTIFIED
Facility Suite: Not reported

H47 **HOLLINGSWORTH W C** **EDR Hist Auto** **1009048427**
West **1400 S CENTRAL AV** **N/A**
< 1/8 **GLENDALE, CA**
0.118 mi.
623 ft. **Site 10 of 13 in cluster H**

Relative: EDR Hist Auto
Lower

Actual: Year: Name: Type:
453 ft. 1940 HOLLINGSWORTH W C AUTO SERVICE STATIONS GAS AND OIL

H48 **GLENDALE MEMORIAL HOSP.** **WIP** **S106769635**
West **1400 S CENTRAL AVE** **N/A**
< 1/8 **GLENDALE, CA 91204**
0.118 mi.
623 ft. **Site 11 of 13 in cluster H**

Relative: **Lower**

Actual: **453 ft.**

WIP:
Region: 4
File Number: 113.0826
File Status: Historical
Staff: KLEE
Facility Suite: Not reported

E49 **MEMORIAL HOSPITAL OF GLENDALE** **RCRA-SQG** **1000341417**
West **1420 S CENTRAL AVE** **CAD103129086**
< 1/8 **GLENDALE, CA 91204**
0.118 mi.
623 ft. **Site 2 of 9 in cluster E**

Relative: **Lower**

Actual: **451 ft.**

RCRA-SQG:
Date form received by agency: 09/01/1996
Facility name: MEMORIAL HOSPITAL OF GLENDALE
Facility address: 1420 S CENTRAL AVE
GLENDALE, CA 91204
EPA ID: CAD103129086
Contact: Not reported
Contact address: Not reported
Not reported
Contact country: US
Contact telephone: Not reported
Contact email: Not reported
EPA Region: 09
Classification: Small Small Quantity Generator
Description: Handler: generates more than 100 and less than 1000 kg of hazardous waste during any calendar month and accumulates less than 6000 kg of hazardous waste at any time; or generates 100 kg or less of hazardous waste during any calendar month, and accumulates more than 1000 kg of hazardous waste at any time

Owner/Operator Summary:
Owner/operator name: NOT REQUIRED
Owner/operator address: NOT REQUIRED
NOT REQUIRED, ME 99999
Owner/operator country: Not reported
Owner/operator telephone: 415-555-1212
Owner/operator email: Not reported
Owner/operator fax: Not reported
Owner/operator extension: Not reported
Legal status: Private
Owner/Operator Type: Operator
Owner/Op start date: Not reported
Owner/Op end date: Not reported

Owner/operator name: MEMORIAL HOSPITAL OF GLENDALE
Owner/operator address: NOT REQUIRED
NOT REQUIRED, ME 99999
Owner/operator country: Not reported
Owner/operator telephone: 415-555-1212
Owner/operator email: Not reported

MEMORIAL HOSPITAL OF GLENDALE (Continued) **1000341417**

Owner/operator fax: Not reported
Owner/operator extension: Not reported
Legal status: Private
Owner/Operator Type: Owner
Owner/Op start date: Not reported
Owner/Op end date: Not reported

Handler Activities Summary:
U.S. importer of hazardous waste: No
Mixed waste (haz. and radioactive): No
Recycler of hazardous waste: No
Transporter of hazardous waste: No
Treater, storer or disposer of HW: No
Underground injection activity: No
On-site burner exemption: No
Furnace exemption: No
Used oil fuel burner: No
Used oil processor: No
User oil refiner: No
Used oil fuel marketer to burner: No
Used oil Specification marketer: No
Used oil transfer facility: No
Used oil transporter: No

Historical Generators:
Date form received by agency: 04/10/1990
Site name: GLENDALE MEMORIAL HOSPITAL & HEALTH CTR
Classification: Large Quantity Generator

Date form received by agency: 12/12/1985
Site name: MEMORIAL HOSPITAL OF GLENDALE
Classification: Large Quantity Generator

Violation Status: No violations found

E50 **NALCO COMPANY** **SWEEPS UST** **S101587017**
West **1420 S CENTRAL AVE** **HIST UST** **N/A**
< 1/8 **GLENDALE, CA 91204** **CA FID UST**
0.118 mi. **EMI**
623 ft. **Site 3 of 9 in cluster E** **HAZNET**
WIP

Relative:
Lower

Actual:
451 ft.

SWEEPS UST:
Status: Not reported
Comp Number: 13259
Number: Not reported
Board Of Equalization: Not reported
Referral Date: Not reported
Action Date: Not reported
Created Date: Not reported
Owner Tank Id: Not reported
SWRCB Tank Id: 19-070-013259-000001
Tank Status: Not reported
Capacity: 20000
Active Date: Not reported
Tank Use: PETROLEUM
STG: PRODUCT
Content: DIESEL

NALCO COMPANY (Continued) **S101587017**

Number Of Tanks: 1

HIST UST:

File Number:	00026BAB
URL:	http://geotracker.waterboards.ca.gov/ustpdfs/pdf/00026BAB.pdf
Region:	Not reported
Facility ID:	Not reported
Facility Type:	Not reported
Other Type:	Not reported
Contact Name:	Not reported
Telephone:	Not reported
Owner Name:	Not reported
Owner Address:	Not reported
Owner City,St,Zip:	Not reported
Total Tanks:	Not reported
Tank Num:	Not reported
Container Num:	Not reported
Year Installed:	Not reported
Tank Capacity:	Not reported
Tank Used for:	Not reported
Type of Fuel:	Not reported
Container Construction Thickness:	Not reported
Leak Detection:	Not reported

Click here for Geo Tracker PDF:

CA FID UST:

Facility ID:	19054713
Regulated By:	UTNKI
Regulated ID:	CAD103129
Cortese Code:	Not reported
SIC Code:	Not reported
Facility Phone:	8185021900
Mail To:	Not reported
Mailing Address:	UNKNOWN
Mailing Address 2:	Not reported
Mailing City,St,Zip:	GLENDALE 912257036
Contact:	Not reported
Contact Phone:	Not reported
DUNs Number:	Not reported
NPDES Number:	Not reported
EPA ID:	Not reported
Comments:	Not reported
Status:	Inactive

EMI:

Year:	1987
County Code:	19
Air Basin:	SC
Facility ID:	9682
Air District Name:	SC
SIC Code:	8062
Air District Name:	SOUTH COAST AQMD
Community Health Air Pollution Info System:	Not reported
Consolidated Emission Reporting Rule:	Not reported

NALCO COMPANY (Continued) **S101587017**

Total Organic Hydrocarbon Gases Tons/Yr:	0
Reactive Organic Gases Tons/Yr:	0
Carbon Monoxide Emissions Tons/Yr:	0
NOX - Oxides of Nitrogen Tons/Yr:	1
SOX - Oxides of Sulphur Tons/Yr:	0
Particulate Matter Tons/Yr:	0
Part. Matter 10 Micrometers and Smllr Tons/Yr:	0

Year:	1990
County Code:	19
Air Basin:	SC
Facility ID:	9682
Air District Name:	SC
SIC Code:	8062
Air District Name:	SOUTH COAST AQMD
Community Health Air Pollution Info System:	Not reported
Consolidated Emission Reporting Rule:	Not reported
Total Organic Hydrocarbon Gases Tons/Yr:	4
Reactive Organic Gases Tons/Yr:	4
Carbon Monoxide Emissions Tons/Yr:	1
NOX - Oxides of Nitrogen Tons/Yr:	2
SOX - Oxides of Sulphur Tons/Yr:	0
Particulate Matter Tons/Yr:	0
Part. Matter 10 Micrometers and Smllr Tons/Yr:	0

Year:	1993
County Code:	19
Air Basin:	SC
Facility ID:	9682
Air District Name:	SC
SIC Code:	8062
Air District Name:	SOUTH COAST AQMD
Community Health Air Pollution Info System:	Not reported
Consolidated Emission Reporting Rule:	Not reported
Total Organic Hydrocarbon Gases Tons/Yr:	1
Reactive Organic Gases Tons/Yr:	1
Carbon Monoxide Emissions Tons/Yr:	1
NOX - Oxides of Nitrogen Tons/Yr:	2
SOX - Oxides of Sulphur Tons/Yr:	0
Particulate Matter Tons/Yr:	0
Part. Matter 10 Micrometers and Smllr Tons/Yr:	0

Year:	1995
County Code:	19
Air Basin:	SC
Facility ID:	9682
Air District Name:	SC
SIC Code:	8062
Air District Name:	SOUTH COAST AQMD
Community Health Air Pollution Info System:	Not reported
Consolidated Emission Reporting Rule:	Not reported
Total Organic Hydrocarbon Gases Tons/Yr:	1
Reactive Organic Gases Tons/Yr:	1
Carbon Monoxide Emissions Tons/Yr:	1
NOX - Oxides of Nitrogen Tons/Yr:	2
SOX - Oxides of Sulphur Tons/Yr:	0
Particulate Matter Tons/Yr:	0

NALCO COMPANY (Continued) **S101587017**

Part. Matter 10 Micrometers and Smllr Tons/Yr:0

Year:	1996
County Code:	19
Air Basin:	SC
Facility ID:	9682
Air District Name:	SC
SIC Code:	8062
Air District Name:	SOUTH COAST AQMD
Community Health Air Pollution Info System:	Not reported
Consolidated Emission Reporting Rule:	Not reported
Total Organic Hydrocarbon Gases Tons/Yr:	2
Reactive Organic Gases Tons/Yr:	2
Carbon Monoxide Emissions Tons/Yr:	1
NOX - Oxides of Nitrogen Tons/Yr:	2
SOX - Oxides of Sulphur Tons/Yr:	0
Particulate Matter Tons/Yr:	0
Part. Matter 10 Micrometers and Smllr Tons/Yr:	0

Year:	1997
County Code:	19
Air Basin:	SC
Facility ID:	9682
Air District Name:	SC
SIC Code:	8062
Air District Name:	SOUTH COAST AQMD
Community Health Air Pollution Info System:	Not reported
Consolidated Emission Reporting Rule:	Not reported
Total Organic Hydrocarbon Gases Tons/Yr:	2
Reactive Organic Gases Tons/Yr:	2
Carbon Monoxide Emissions Tons/Yr:	1
NOX - Oxides of Nitrogen Tons/Yr:	5
SOX - Oxides of Sulphur Tons/Yr:	0
Particulate Matter Tons/Yr:	0
Part. Matter 10 Micrometers and Smllr Tons/Yr:	0

Year:	1998
County Code:	19
Air Basin:	SC
Facility ID:	9682
Air District Name:	SC
SIC Code:	8062
Air District Name:	SOUTH COAST AQMD
Community Health Air Pollution Info System:	Not reported
Consolidated Emission Reporting Rule:	Not reported
Total Organic Hydrocarbon Gases Tons/Yr:	2
Reactive Organic Gases Tons/Yr:	2
Carbon Monoxide Emissions Tons/Yr:	1
NOX - Oxides of Nitrogen Tons/Yr:	5
SOX - Oxides of Sulphur Tons/Yr:	0
Particulate Matter Tons/Yr:	0
Part. Matter 10 Micrometers and Smllr Tons/Yr:	0

Year:	1999
County Code:	19
Air Basin:	SC
Facility ID:	9682

NALCO COMPANY (Continued) **S101587017**

Air District Name:	SC
SIC Code:	8062
Air District Name:	SOUTH COAST AQMD
Community Health Air Pollution Info System:	Not reported
Consolidated Emission Reporting Rule:	Not reported
Total Organic Hydrocarbon Gases Tons/Yr:	2
Reactive Organic Gases Tons/Yr:	2
Carbon Monoxide Emissions Tons/Yr:	1
NOX - Oxides of Nitrogen Tons/Yr:	5
SOX - Oxides of Sulphur Tons/Yr:	0
Particulate Matter Tons/Yr:	0
Part. Matter 10 Micrometers and Smllr Tons/Yr:	0

Year:	2000
County Code:	19
Air Basin:	SC
Facility ID:	9682
Air District Name:	SC
SIC Code:	8062
Air District Name:	SOUTH COAST AQMD
Community Health Air Pollution Info System:	Not reported
Consolidated Emission Reporting Rule:	Not reported
Total Organic Hydrocarbon Gases Tons/Yr:	2
Reactive Organic Gases Tons/Yr:	2
Carbon Monoxide Emissions Tons/Yr:	1
NOX - Oxides of Nitrogen Tons/Yr:	5
SOX - Oxides of Sulphur Tons/Yr:	0
Particulate Matter Tons/Yr:	0
Part. Matter 10 Micrometers and Smllr Tons/Yr:	0

Year:	2001
County Code:	19
Air Basin:	SC
Facility ID:	9682
Air District Name:	SC
SIC Code:	8062
Air District Name:	SOUTH COAST AQMD
Community Health Air Pollution Info System:	Not reported
Consolidated Emission Reporting Rule:	Not reported
Total Organic Hydrocarbon Gases Tons/Yr:	2
Reactive Organic Gases Tons/Yr:	2
Carbon Monoxide Emissions Tons/Yr:	1
NOX - Oxides of Nitrogen Tons/Yr:	5
SOX - Oxides of Sulphur Tons/Yr:	0
Particulate Matter Tons/Yr:	0
Part. Matter 10 Micrometers and Smllr Tons/Yr:	0

Year:	2002
County Code:	19
Air Basin:	SC
Facility ID:	118981
Air District Name:	SC
SIC Code:	8062
Air District Name:	SOUTH COAST AQMD
Community Health Air Pollution Info System:	Not reported
Consolidated Emission Reporting Rule:	Not reported
Total Organic Hydrocarbon Gases Tons/Yr:	0

NALCO COMPANY (Continued) **S101587017**

Reactive Organic Gases Tons/Yr:	0
Carbon Monoxide Emissions Tons/Yr:	0
NOX - Oxides of Nitrogen Tons/Yr:	0
SOX - Oxides of Sulphur Tons/Yr:	0
Particulate Matter Tons/Yr:	0
Part. Matter 10 Micrometers and Smllr Tons/Yr:	0

Year:	2003
County Code:	19
Air Basin:	SC
Facility ID:	118981
Air District Name:	SC
SIC Code:	8062
Air District Name:	SOUTH COAST AQMD
Community Health Air Pollution Info System:	Not reported
Consolidated Emission Reporting Rule:	Not reported
Total Organic Hydrocarbon Gases Tons/Yr:	0
Reactive Organic Gases Tons/Yr:	0
Carbon Monoxide Emissions Tons/Yr:	0
NOX - Oxides of Nitrogen Tons/Yr:	0
SOX - Oxides of Sulphur Tons/Yr:	0
Particulate Matter Tons/Yr:	0
Part. Matter 10 Micrometers and Smllr Tons/Yr:	0

Year:	2004
County Code:	19
Air Basin:	SC
Facility ID:	118981
Air District Name:	SC
SIC Code:	8062
Air District Name:	SOUTH COAST AQMD
Community Health Air Pollution Info System:	Not reported
Consolidated Emission Reporting Rule:	Not reported
Total Organic Hydrocarbon Gases Tons/Yr:	0.0000784
Reactive Organic Gases Tons/Yr:	0
Carbon Monoxide Emissions Tons/Yr:	0
NOX - Oxides of Nitrogen Tons/Yr:	0
SOX - Oxides of Sulphur Tons/Yr:	0
Particulate Matter Tons/Yr:	0
Part. Matter 10 Micrometers and Smllr Tons/Yr:	0

HAZNET:

Facility Name:	NALCO COMPANY
envid:	S101587017
Year:	2016
GEPAID:	CAC002873546
Contact:	NOEL GANAY
Telephone:	6303051982
Mailing Name:	Not reported
Mailing Address:	1601 W DIEHL RD
Mailing City,St,Zip:	NAPERVILLE, IL 605630130
Gen County:	Los Angeles
TSD EPA ID:	CAD028409019
TSD County:	Los Angeles
Waste Category:	Alkaline solution without metals pH >= 12.5
Disposal Method:	Storage, Bulking, And/Or Transfer Off Site--No Treatment/Reovery (H010-H129) Or (H131-H135)

NALCO COMPANY (Continued) **S101587017**

Tons: 0.10425
Cat Decode: Not reported
Method Decode: Not reported
Facility County: Los Angeles

WIP:
Region: 4
File Number: 112.0957
File Status: Historical
Staff: UNIDENTIFIED
Facility Suite: Not reported

E51 **GLENDALE MEMORIAL HOSPITAL & HEALTH CENTER** **UST** **U004264898**
West **1420 S. CENTRAL AVENUE** **N/A**
< 1/8 **GLENDALE, CA 91204**
0.118 mi.
623 ft. **Site 4 of 9 in cluster E**

Relative: **Lower**

Actual: **451 ft.**

UST:
Facility ID: Not reported
Permitting Agency: Glendale City Fire Department
Latitude: 34.12835
Longitude: -118.25772

E52 **CEAINT FOODS DEALERS BANCQUET LABORATORIES** **EDR Hist Cleaner** **1009162218**
West **1416-18 S CENTRAL AVE** **N/A**
< 1/8 **GLENDALE, CA**
0.118 mi.
623 ft. **Site 5 of 9 in cluster E**

Relative: **Lower**

Actual: **452 ft.**

EDR Hist Cleaner

Year:	Name:	Type:
1951	CEAINT FOODS DEALERS BANCQUET L	HAT CLEANERS

G53 **ARK** **WIP** **S106769605**
SSE **1612 S BRAND BLVD** **N/A**
< 1/8 **GLENDALE, CA 91204**
0.120 mi.
633 ft. **Site 2 of 5 in cluster G**

Relative: **Lower**

Actual: **450 ft.**

WIP:
Region: 4
File Number: 113.0792
File Status: Historical
Staff: KLEE
Facility Suite: Not reported

H54 **GLENDALE MEMORIAL HOSPITAL AND HEALTH CENTER** **UST** **U004049245**
WNW **CENTRAL & LOS FELIZ** **N/A**
< 1/8 **GLENDALE, CA 91204**
0.122 mi.
644 ft. **Site 12 of 13 in cluster H**

Relative: UST:
Lower
Facility ID: 19-070-001900
Actual: Permitting Agency: GLENDALE, CITY OF
454 ft. Latitude: 34.12866
Longitude: -118.2578

H55 **DAYTON S CAL AUTO SERVICE** **EDR Hist Auto** **1009014635**
NW **1310 S CENTRAL AVE** **N/A**
< 1/8 **GLENDALE, CA**
0.125 mi.
658 ft. **Site 13 of 13 in cluster H**

Relative: EDR Hist Auto
Higher

Actual: **457 ft.**

Year:	Name:	Type:
1967	DAYTON CAL AUTO SERVICE	AUTOMOBILE REPAIRING
1967	DAYTON CAL AUTO SERVICE	AUTOMOBILE REPAIRING
1967	CAL DAYTON S AUTO SERVICE	AUTOMOBILE REPAIRING
1967	CAL DAYTON S AUTO SERVICE	AUTOMOBILE REPAIRING
1969	DAYTON CAL AUTO V-8 SERVICE	General Automotive Repair Shops
1970	DAYTON CAL AUTO V-8 SERVICE	General Automotive Repair Shops
1971	DAYTON CAL AUTO SERVICE	General Automotive Repair Shops
1972	DAYTON S CAL AUTO SERVICE	AUTOMOBILE REPAIRING
1972	DAYTON S CAL AUTO SERVICE	AUTOMOBILE REPAIRING
1972	DAYTON CAL AUTO SERVICE	General Automotive Repair Shops
1973	DAYTON CAL AUTO SERVICE	General Automotive Repair Shops
1974	DAYTON CAL AUTO SERVICE	General Automotive Repair Shops
1975	DAYTON CAL AUTO SERVICE	General Automotive Repair Shops

E56 **CENTRAL AUTO REPAIR** **RCRA-SQG** **1000595698**
WSW **1429 S CENTRAL AVE** **FINDS** **CAD983596503**
1/8-1/4 **GLENDALE, CA 91204** **ECHO**
0.126 mi. **WIP**
664 ft. **Site 6 of 9 in cluster E**

Relative: RCRA-SQG:
Lower
Date form received by agency: 02/25/1991
Actual: Facility name: CENTRAL AUTO REPAIR
449 ft. Facility address: 1429 S CENTRAL AVE
GLENDALE, CA 91204
EPA ID: CAD983596503
Mailing address: S CENTRAL AVE
GLENDALE, CA 91204
Contact: YERVAND NORIJANIAN
Contact address: 1429 S CENTRAL AVE
GLENDALE, CA 91204
Contact country: US
Contact telephone: 818-242-2777
Contact email: Not reported
EPA Region: 09
Classification: Small Small Quantity Generator
Description: Handler: generates more than 100 and less than 1000 kg of hazardous

CENTRAL AUTO REPAIR (Continued) **1000595698**

waste during any calendar month and accumulates less than 6000 kg of hazardous waste at any time; or generates 100 kg or less of hazardous waste during any calendar month, and accumulates more than 1000 kg of hazardous waste at any time

Owner/Operator Summary:

Owner/operator name:	NOT REQUIRED
Owner/operator address:	NOT REQUIRED
	NOT REQUIRED, ME 99999
Owner/operator country:	Not reported
Owner/operator telephone:	415-555-1212
Owner/operator email:	Not reported
Owner/operator fax:	Not reported
Owner/operator extension:	Not reported
Legal status:	Private
Owner/Operator Type:	Operator
Owner/Op start date:	Not reported
Owner/Op end date:	Not reported
Owner/operator name:	YERVAND NORIJANIAN
Owner/operator address:	NOT REQUIRED
	NOT REQUIRED, ME 99999
Owner/operator country:	Not reported
Owner/operator telephone:	415-555-1212
Owner/operator email:	Not reported
Owner/operator fax:	Not reported
Owner/operator extension:	Not reported
Legal status:	Private
Owner/Operator Type:	Owner
Owner/Op start date:	Not reported
Owner/Op end date:	Not reported

Handler Activities Summary:

U.S. importer of hazardous waste:	No
Mixed waste (haz. and radioactive):	No
Recycler of hazardous waste:	No
Transporter of hazardous waste:	No
Treater, storer or disposer of HW:	No
Underground injection activity:	No
On-site burner exemption:	No
Furnace exemption:	No
Used oil fuel burner:	No
Used oil processor:	No
User oil refiner:	No
Used oil fuel marketer to burner:	No
Used oil Specification marketer:	No
Used oil transfer facility:	No
Used oil transporter:	No

Violation Status: No violations found

FINDS:

Registry ID: 110002854108

Environmental Interest/Information System

RCRAInfo is a national information system that supports the Resource

CENTRAL AUTO REPAIR (Continued) **1000595698**

Conservation and Recovery Act (RCRA) program through the tracking of events and activities related to facilities that generate, transport, and treat, store, or dispose of hazardous waste. RCRAInfo allows RCRA program staff to track the notification, permit, compliance, and corrective action activities required under RCRA.

Click this hyperlink while viewing on your computer to access additional FINDS: detail in the EDR Site Report.

ECHO:
- Envid: 1000595698
- Registry ID: 110002854108
- DFR URL: http://echo.epa.gov/detailed-facility-report?fid=110002854108

WIP:
- Region: 4
- File Number: 113.0825
- **File Status: Historical**
- Staff: KLEE
- Facility Suite: Not reported

F57 **GEORGES TEXACO** **RCRA-SQG** **1000144821**
ENE **1327 S. GLENDALE AVE** **UST** **CAD981427735**
1/8-1/4 **GLENDALE, CA 91205** **HIST UST**
0.130 mi.
689 ft. **Site 2 of 5 in cluster F**

Relative: Higher
Actual: 462 ft.

RCRA-SQG:
- Date form received by agency: 07/25/1986
- Facility name: GEORGES TEXACO
- Facility address: 1327 S. GLENDALE AVE GLENDALE, CA 91205
- EPA ID: CAD981427735
- Contact: GEORGE NAHAS
- Contact address: 1327 S. GLENDALE AVE GLENDALE, CA 91205
- Contact country: US
- Contact telephone: 818-247-8710
- Contact email: Not reported
- EPA Region: 09
- Classification: Small Small Quantity Generator
- Description: Handler: generates more than 100 and less than 1000 kg of hazardous waste during any calendar month and accumulates less than 6000 kg of hazardous waste at any time; or generates 100 kg or less of hazardous waste during any calendar month, and accumulates more than 1000 kg of hazardous waste at any time

Owner/Operator Summary:
- Owner/operator name: GEORGE NAHAS
- Owner/operator address: 1327 S GLENDALE AVE GLENDALE, CA 91205
- Owner/operator country: Not reported
- Owner/operator telephone: 818-247-8710
- Owner/operator email: Not reported
- Owner/operator fax: Not reported

GEORGES TEXACO (Continued) **1000144821**

Owner/operator extension: Not reported
Legal status: Private
Owner/Operator Type: Owner
Owner/Op start date: Not reported
Owner/Op end date: Not reported

Owner/operator name: NOT REQUIRED
Owner/operator address: NOT REQUIRED
NOT REQUIRED, ME 99999
Owner/operator country: Not reported
Owner/operator telephone: 415-555-1212
Owner/operator email: Not reported
Owner/operator fax: Not reported
Owner/operator extension: Not reported
Legal status: Private
Owner/Operator Type: Operator
Owner/Op start date: Not reported
Owner/Op end date: Not reported

Handler Activities Summary:
U.S. importer of hazardous waste: No
Mixed waste (haz. and radioactive): No
Recycler of hazardous waste: No
Transporter of hazardous waste: No
Treater, storer or disposer of HW: No
Underground injection activity: No
On-site burner exemption: No
Furnace exemption: No
Used oil fuel burner: No
Used oil processor: No
User oil refiner: No
Used oil fuel marketer to burner: No
Used oil Specification marketer: No
Used oil transfer facility: No
Used oil transporter: No

Violation Status: No violations found

UST:
Facility ID: 19-070-001327
Permitting Agency: GLENDALE, CITY OF
Latitude: 34.1303666
Longitude: -118.2517669

HIST UST:
File Number: 00028A3B
URL: http://geotracker.waterboards.ca.gov/ustpdfs/pdf/00028A3B.pdf
Region: STATE
Facility ID: 00000017128
Facility Type: Gas Station
Other Type: Not reported
Contact Name: FROST RENTAL & LEASE SYSTEMS
Telephone: 2132432030
Owner Name: TEXACO U S A
Owner Address: 3350 WILSHIRE BLVD
Owner City,St,Zip: LOS ANGELES, CA 90010
Total Tanks: 0004

GEORGES TEXACO (Continued) **1000144821**

Tank Num:	001
Container Num:	1
Year Installed:	1967
Tank Capacity:	00000550
Tank Used for:	WASTE
Type of Fuel:	WASTE OIL
Container Construction Thickness:	Not reported
Leak Detection:	None

Tank Num:	002
Container Num:	2
Year Installed:	1970
Tank Capacity:	00006000
Tank Used for:	PRODUCT
Type of Fuel:	REGULAR
Container Construction Thickness:	Not reported
Leak Detection:	Not reported

Tank Num:	003
Container Num:	3
Year Installed:	Not reported
Tank Capacity:	00010000
Tank Used for:	PRODUCT
Type of Fuel:	UNLEADED
Container Construction Thickness:	Not reported
Leak Detection:	Stock Inventor

Tank Num:	004
Container Num:	4
Year Installed:	Not reported
Tank Capacity:	00010000
Tank Used for:	PRODUCT
Type of Fuel:	PREMIUM
Container Construction Thickness:	Not reported
Leak Detection:	Stock Inventor

Click here for Geo Tracker PDF:

F58 **TEXACO SERVICE STATION** **RCRA-SQG 1004678517**
ENE **1327 S GLENDALE AVE U S TS** **HAZNET CAR000110064**
1/8-1/4 **GLENDALE, CA 91205**
0.130 mi.
689 ft. **Site 3 of 5 in cluster F**

Relative: **Higher**

Actual: **462 ft.**

RCRA-SQG:

Date form received by agency:	12/03/2001
Facility name:	TEXACO SERVICE STATION
Facility address:	1327 S GLENDALE AVE U S TS S A P 120607 GLENDALE, CA 91205
EPA ID:	CAR000110064
Mailing address:	P O BOX 2648 HOUSTON, TX 77252-2648
Contact:	SONDRA BIENVENU
Contact address:	P O BOX 2648 HOUSTON, TX 77252-2648
Contact country:	US
Contact telephone:	713-241-5036

TEXACO SERVICE STATION (Continued) **1004678517**

Contact email: Not reported
EPA Region: 09
Classification: Small Small Quantity Generator
Description: Handler: generates more than 100 and less than 1000 kg of hazardous waste during any calendar month and accumulates less than 6000 kg of hazardous waste at any time; or generates 100 kg or less of hazardous waste during any calendar month, and accumulates more than 1000 kg of hazardous waste at any time

Owner/Operator Summary:
Owner/operator name: EQUILON ENTERPRISES L L C
Owner/operator address: P O BOX 2648
HOUSTON, TX 77252
Owner/operator country: Not reported
Owner/operator telephone: 713-241-5036
Owner/operator email: Not reported
Owner/operator fax: Not reported
Owner/operator extension: Not reported
Legal status: Private
Owner/Operator Type: Owner
Owner/Op start date: Not reported
Owner/Op end date: Not reported

Handler Activities Summary:
U.S. importer of hazardous waste: No
Mixed waste (haz. and radioactive): No
Recycler of hazardous waste: No
Transporter of hazardous waste: No
Treater, storer or disposer of HW: No
Underground injection activity: No
On-site burner exemption: No
Furnace exemption: No
Used oil fuel burner: No
Used oil processor: No
User oil refiner: No
Used oil fuel marketer to burner: No
Used oil Specification marketer: No
Used oil transfer facility: No
Used oil transporter: No

. Waste code: D001
. Waste name: IGNITABLE HAZARDOUS WASTES ARE THOSE WASTES WHICH HAVE A FLASHPOINT OF LESS THAN 140 DEGREES FAHRENHEIT AS DETERMINED BY A PENSKY-MARTENS CLOSED CUP FLASH POINT TESTER. ANOTHER METHOD OF DETERMINING THE FLASH POINT OF A WASTE IS TO REVIEW THE MATERIAL SAFETY DATA SHEET, WHICH CAN BE OBTAINED FROM THE MANUFACTURER OR DISTRIBUTOR OF THE MATERIAL. LACQUER THINNER IS AN EXAMPLE OF A COMMONLY USED SOLVENT WHICH WOULD BE CONSIDERED AS IGNITABLE HAZARDOUS WASTE.

. Waste code: D018
. Waste name: BENZENE

Violation Status: No violations found

HAZNET:
Facility Name: TEXACO SERVICE STATION
envid: 1004678517

TEXACO SERVICE STATION (Continued) **1004678517**

Year:	2002
GEPAID:	CAR000110064
Contact:	N CORTEZ/ENVT'L DATA ANALYST
Telephone:	2818742224
Mailing Name:	Not reported
Mailing Address:	12700 NORTHBOROUGH DRIVE MFT 240-G
Mailing City,St,Zip:	Houston, TX 770672508
Gen County:	Not reported
TSD EPA ID:	CAD982484933
TSD County:	Not reported
Waste Category:	Other empty containers 30 gallons or more
Disposal Method:	Disposal, Other
Tons:	13.62
Cat Decode:	Not reported
Method Decode:	Not reported
Facility County:	Los Angeles

envid:	1004678517
Year:	2002
GEPAID:	CAR000110064
Contact:	N CORTEZ/ENVT'L DATA ANALYST
Telephone:	2818742224
Mailing Name:	Not reported
Mailing Address:	12700 NORTHBOROUGH DRIVE MFT 240-G
Mailing City,St,Zip:	Houston, TX 770672508
Gen County:	Not reported
TSD EPA ID:	CAD982484933
TSD County:	Not reported
Waste Category:	Other empty containers 30 gallons or more
Disposal Method:	Recycler
Tons:	2
Cat Decode:	Not reported
Method Decode:	Not reported
Facility County:	Los Angeles

envid:	1004678517
Year:	2002
GEPAID:	CAR000110064
Contact:	N CORTEZ/ENVT'L DATA ANALYST
Telephone:	2818742224
Mailing Name:	Not reported
Mailing Address:	12700 NORTHBOROUGH DRIVE MFT 240-G
Mailing City,St,Zip:	Houston, TX 770672508
Gen County:	Not reported
TSD EPA ID:	CAD982484933
TSD County:	Not reported
Waste Category:	Other empty containers 30 gallons or more
Disposal Method:	Not reported
Tons:	3
Cat Decode:	Not reported
Method Decode:	Not reported
Facility County:	Los Angeles

envid:	1004678517
Year:	2002
GEPAID:	CAR000110064
Contact:	N CORTEZ/ENVT'L DATA ANALYST

TEXACO SERVICE STATION (Continued) **1004678517**

Telephone:	2818742224
Mailing Name:	Not reported
Mailing Address:	12700 NORTHBOROUGH DRIVE MFT 240-G
Mailing City,St,Zip:	Houston, TX 770672508
Gen County:	Not reported
TSD EPA ID:	CAD028409019
TSD County:	Not reported
Waste Category:	Aqueous solution with total organic residues less than 10 percent
Disposal Method:	Treatment, Tank
Tons:	2.91
Cat Decode:	Not reported
Method Decode:	Not reported
Facility County:	Los Angeles

envid:	1004678517
Year:	2002
GEPAID:	CAR000110064
Contact:	N CORTEZ/ENVT'L DATA ANALYST
Telephone:	2818742224
Mailing Name:	Not reported
Mailing Address:	12700 NORTHBOROUGH DRIVE MFT 240-G
Mailing City,St,Zip:	Houston, TX 770672508
Gen County:	Not reported
TSD EPA ID:	CAD980675276
TSD County:	Not reported
Waste Category:	Contaminated soil from site clean-up
Disposal Method:	Disposal, Land Fill
Tons:	211.54
Cat Decode:	Not reported
Method Decode:	Not reported
Facility County:	Los Angeles

Click this hyperlink while viewing on your computer to access
1 additional CA_HAZNET: record(s) in the EDR Site Report.

F59 **TEXACO REFINING & MARKET. INC.** **SWEEPS UST** **S101586253**
ENE **1327 S GLENDALE AVE** **CA FID UST** **N/A**
1/8-1/4 **GLENDALE, CA 91205** **LOS ANGELES CO. HMS**
0.130 mi.
689 ft. **Site 4 of 5 in cluster F**

Relative: SWEEPS UST:
Higher

Status:	Active
Comp Number:	11343
Number:	1
Board Of Equalization:	Not reported
Referral Date:	09-28-93
Action Date:	09-28-93
Created Date:	06-30-89
Owner Tank Id:	1
SWRCB Tank Id:	19-070-011343-000001
Tank Status:	A
Capacity:	10000
Active Date:	12-09-91
Tank Use:	M.V. FUEL
STG:	P
Content:	REG UNLEADED
Number Of Tanks:	8

Actual:
462 ft.

TEXACO REFINING & MARKET. INC. (Continued) **S101586253**

Status: Active
Comp Number: 11343
Number: 1
Board Of Equalization: Not reported
Referral Date: 09-28-93
Action Date: 09-28-93
Created Date: 06-30-89
Owner Tank Id: 2
SWRCB Tank Id: 19-070-011343-000002
Tank Status: A
Capacity: 10000
Active Date: 12-09-91
Tank Use: M.V. FUEL
STG: P
Content: PRM UNLEADED
Number Of Tanks: Not reported

Status: Active
Comp Number: 11343
Number: 1
Board Of Equalization: Not reported
Referral Date: 09-28-93
Action Date: 09-28-93
Created Date: 06-30-89
Owner Tank Id: 3
SWRCB Tank Id: 19-070-011343-000003
Tank Status: A
Capacity: 6000
Active Date: 10-20-92
Tank Use: M.V. FUEL
STG: P
Content: PRM UNLEADED
Number Of Tanks: Not reported

Status: Active
Comp Number: 11343
Number: 1
Board Of Equalization: Not reported
Referral Date: 09-28-93
Action Date: 09-28-93
Created Date: 06-30-89
Owner Tank Id: 4
SWRCB Tank Id: 19-070-011343-000004
Tank Status: A
Capacity: 550
Active Date: 12-09-91
Tank Use: OIL
STG: W
Content: WASTE OIL
Number Of Tanks: Not reported

Status: Active
Comp Number: 11343
Number: 1
Board Of Equalization: Not reported
Referral Date: 09-28-93
Action Date: 09-28-93

TEXACO REFINING & MARKET. INC. (Continued) **S101586253**

Created Date: 06-30-89
Owner Tank Id: Not reported
SWRCB Tank Id: 19-070-011343-000005
Tank Status: A
Capacity: 10000
Active Date: 09-29-93
Tank Use: M.V. FUEL
STG: P
Content: DIESEL
Number Of Tanks: Not reported

Status: Active
Comp Number: 11343
Number: 1
Board Of Equalization: Not reported
Referral Date: 09-28-93
Action Date: 09-28-93
Created Date: 06-30-89
Owner Tank Id: Not reported
SWRCB Tank Id: 19-070-011343-000006
Tank Status: A
Capacity: 10000
Active Date: 09-13-93
Tank Use: M.V. FUEL
STG: P
Content: PRM UNLEADED
Number Of Tanks: Not reported

Status: Active
Comp Number: 11343
Number: 1
Board Of Equalization: Not reported
Referral Date: 09-28-93
Action Date: 09-28-93
Created Date: 06-30-89
Owner Tank Id: Not reported
SWRCB Tank Id: 19-070-011343-000007
Tank Status: A
Capacity: 10000
Active Date: 09-29-93
Tank Use: M.V. FUEL
STG: P
Content: PRM UNLEADED
Number Of Tanks: Not reported

Status: Active
Comp Number: 11343
Number: 1
Board Of Equalization: Not reported
Referral Date: 09-28-93
Action Date: 09-28-93
Created Date: 06-30-89
Owner Tank Id: Not reported
SWRCB Tank Id: 19-070-011343-000008
Tank Status: A
Capacity: 12000
Active Date: 09-29-93

TEXACO REFINING & MARKET. INC. (Continued) **S101586253**

Tank Use: M.V. FUEL
STG: P
Content: REG UNLEADED
Number Of Tanks: Not reported

CA FID UST:
Facility ID: 19042293
Regulated By: UTNKA
Regulated ID: 00017128
Cortese Code: Not reported
SIC Code: Not reported
Facility Phone: 8182478710
Mail To: Not reported
Mailing Address: 10 UNIVERSAL CITY PLAZA
Mailing Address 2: Not reported
Mailing City,St,Zip: GLENDALE 91205
Contact: Not reported
Contact Phone: Not reported
DUNs Number: Not reported
NPDES Number: Not reported
EPA ID: Not reported
Comments: Not reported
Status: Active

LOS ANGELES CO. HMS:
Region: LA
Permit Category: T
Facility Id: 011315-011343
Facility Type: 0
Facility Status: Removed
Area: 3D
Permit Number: 00002983T
Permit Status: Removed

I60 West 1/8-1/4 0.131 mi. 692 ft. **CENTRAL TIRE INC.** **WIP** **S106769632**
1415 S CENTRAL AVE **N/A**
GLENDALE, CA 91204

Site 1 of 5 in cluster I

Relative: Lower
Actual: 452 ft.

WIP:
Region: 4
File Number: 113.0823
File Status: Historical
Staff: KLEE
Facility Suite: Not reported

I61 **DISCOUNT TIRE** **RCRA-SQG** **1000596686**
West **1415 S CENTRAL AVE** **FINDS** **CAD983606625**
1/8-1/4 **GLENDALE, CA 91204** **ECHO**
0.131 mi.
692 ft. **Site 2 of 5 in cluster I**

Relative:
Lower

Actual:
452 ft.

RCRA-SQG:

Date form received by agency:	09/13/1991
Facility name:	DISCOUNT TIRE
Facility address:	1415 S CENTRAL AVE GLENDALE, CA 91204
EPA ID:	CAD983606625
Mailing address:	S CENTRAL AVE GLENDALE, CA 91204
Contact:	RICHARD RODRIGUEZ
Contact address:	1415 S CENTRAL AVE GLENDALE, CA 91204
Contact country:	US
Contact telephone:	818-547-5482
Contact email:	Not reported
EPA Region:	09
Classification:	Small Small Quantity Generator
Description:	Handler: generates more than 100 and less than 1000 kg of hazardous waste during any calendar month and accumulates less than 6000 kg of hazardous waste at any time; or generates 100 kg or less of hazardous waste during any calendar month, and accumulates more than 1000 kg of hazardous waste at any time

Owner/Operator Summary:

Owner/operator name:	BETTY HERMAN GULEZAN
Owner/operator address:	1415 S CENTRAL GLENDALE, CA 91204
Owner/operator country:	Not reported
Owner/operator telephone:	818-547-5482
Owner/operator email:	Not reported
Owner/operator fax:	Not reported
Owner/operator extension:	Not reported
Legal status:	Private
Owner/Operator Type:	Owner
Owner/Op start date:	Not reported
Owner/Op end date:	Not reported

Handler Activities Summary:

U.S. importer of hazardous waste:	No
Mixed waste (haz. and radioactive):	No
Recycler of hazardous waste:	No
Transporter of hazardous waste:	No
Treater, storer or disposer of HW:	No
Underground injection activity:	No
On-site burner exemption:	No
Furnace exemption:	No
Used oil fuel burner:	No
Used oil processor:	No
User oil refiner:	No
Used oil fuel marketer to burner:	No
Used oil Specification marketer:	No
Used oil transfer facility:	No
Used oil transporter:	No

DISCOUNT TIRE (Continued) **1000596686**

Violation Status: No violations found

FINDS:

Registry ID: 110002861500

Environmental Interest/Information System
RCRAInfo is a national information system that supports the Resource Conservation and Recovery Act (RCRA) program through the tracking of events and activities related to facilities that generate, transport, and treat, store, or dispose of hazardous waste. RCRAInfo allows RCRA program staff to track the notification, permit, compliance, and corrective action activities required under RCRA.

Click this hyperlink while viewing on your computer to access additional FINDS: detail in the EDR Site Report.

ECHO:
Envid: 1000596686
Registry ID: 110002861500
DFR URL: http://echo.epa.gov/detailed-facility-report?fid=110002861500

G62 **BEST BRAND TIRE & AUTO CENTER** **WIP** **S106769608**
SSE **1620 S BRAND BLVD** **N/A**
1/8-1/4 **GLENDALE, CA 91204**
0.134 mi.
706 ft. **Site 3 of 5 in cluster G**

Relative:
Lower

Actual:
449 ft.

WIP:
Region: 4
File Number: 113.0795
File Status: **Historical**
Staff: KLEE
Facility Suite: Not reported

G63 **JEFFS AUTO SALES** **WIP** **S106769606**
SSE **1620 S BRAND BLVD** **N/A**
1/8-1/4 **GLENDALE, CA 91204**
0.134 mi.
706 ft. **Site 4 of 5 in cluster G**

Relative:
Lower

Actual:
449 ft.

WIP:
Region: 4
File Number: 113.0793
File Status: **Historical**
Staff: KLEE
Facility Suite: Not reported

G64 **GLENDALE PORSCHE AUDI** **RCRA-SQG** **1000310235**
SSE **1620 S BRAND BLVD** **FINDS** **CAD982324212**
1/8-1/4 **GLENDALE, CA 91204** **ECHO**
0.134 mi.
706 ft. **Site 5 of 5 in cluster G**

Relative:
Lower

Actual:
449 ft.

RCRA-SQG:

Date form received by agency:	09/01/1996
Facility name:	GLENDALE PORSCHE AUDI
Facility address:	1620 S BRAND BLVD GLENDALE, CA 91204
EPA ID:	CAD982324212
Mailing address:	1520 S BRAND BLVD GLENDALE, CA 91204
Contact:	Not reported
Contact address:	Not reported Not reported
Contact country:	US
Contact telephone:	Not reported
Contact email:	Not reported
EPA Region:	09
Classification:	Small Small Quantity Generator
Description:	Handler: generates more than 100 and less than 1000 kg of hazardous waste during any calendar month and accumulates less than 6000 kg of hazardous waste at any time; or generates 100 kg or less of hazardous waste during any calendar month, and accumulates more than 1000 kg of hazardous waste at any time

Owner/Operator Summary:

Owner/operator name:	AMERICAN ASIAN MOTOR
Owner/operator address:	NOT REQUIRED NOT REQUIRED, ME 99999
Owner/operator country:	Not reported
Owner/operator telephone:	415-555-1212
Owner/operator email:	Not reported
Owner/operator fax:	Not reported
Owner/operator extension:	Not reported
Legal status:	Private
Owner/Operator Type:	Owner
Owner/Op start date:	Not reported
Owner/Op end date:	Not reported

Owner/operator name:	NOT REQUIRED
Owner/operator address:	NOT REQUIRED NOT REQUIRED, ME 99999
Owner/operator country:	Not reported
Owner/operator telephone:	415-555-1212
Owner/operator email:	Not reported
Owner/operator fax:	Not reported
Owner/operator extension:	Not reported
Legal status:	Private
Owner/Operator Type:	Operator
Owner/Op start date:	Not reported
Owner/Op end date:	Not reported

Handler Activities Summary:

U.S. importer of hazardous waste:	No
Mixed waste (haz. and radioactive):	No

GLENDALE PORSCHE AUDI (Continued) **1000310235**

Recycler of hazardous waste:	No
Transporter of hazardous waste:	No
Treater, storer or disposer of HW:	No
Underground injection activity:	No
On-site burner exemption:	No
Furnace exemption:	No
Used oil fuel burner:	No
Used oil processor:	No
User oil refiner:	No
Used oil fuel marketer to burner:	No
Used oil Specification marketer:	No
Used oil transfer facility:	No
Used oil transporter:	No

Historical Generators:

Date form received by agency:	02/18/1988
Site name:	GLENDALE PORSCHE AUDI
Classification:	Large Quantity Generator

Violation Status: No violations found

FINDS:

Registry ID: 110002794691

Environmental Interest/Information System

RCRAInfo is a national information system that supports the Resource Conservation and Recovery Act (RCRA) program through the tracking of events and activities related to facilities that generate, transport, and treat, store, or dispose of hazardous waste. RCRAInfo allows RCRA program staff to track the notification, permit, compliance, and corrective action activities required under RCRA.

Click this hyperlink while viewing on your computer to access additional FINDS: detail in the EDR Site Report.

ECHO:

Envid:	1000310235
Registry ID:	110002794691
DFR URL:	http://echo.epa.gov/detailed-facility-report?fid=110002794691

J65 **STAR MERCURY** **AST** **A100323873**
NNE **1260 SOUTH BRAND** **N/A**
1/8-1/4 **GLENDALE, CA**
0.134 mi.
707 ft. **Site 1 of 7 in cluster J**

Relative:
Higher

Actual:
466 ft.

AST:

Certified Unified Program Agencies:	Glendale
Owner:	Star Mercury
Total Gallons:	1,320
CERSID:	Not reported
Facility ID:	Not reported
Business Name:	Not reported
Phone:	Not reported
Fax:	Not reported

STAR MERCURY (Continued) **A100323873**

Mailing Address:	Not reported
Mailing Address City:	Not reported
Mailing Address State:	Not reported
Mailing Address Zip Code:	Not reported
Operator Name:	Not reported
Operator Phone:	Not reported
Owner Phone:	Not reported
Owner Mail Address:	Not reported
Owner State:	Not reported
Owner Zip Code:	Not reported
Owner Country:	Not reported
Property Owner Name:	Not reported
Property Owner Phone:	Not reported
Property Owner Mailing Address:	Not reported
Property Owner City:	Not reported
Property Owner Stat :	Not reported
Property Owner Zip Code:	Not reported
Property Owner Country:	Not reported
EPAID:	Not reported

J66 **TOYOTA OF GLENDALE** **RCRA-SQG 1000317732**
NNE **1260 S BRAND BLVD** **HIST UST CAD981441975**
1/8-1/4 **GLENDALE, CA 91204** **FINDS**
0.134 mi. **ECHO**
707 ft. **Site 2 of 7 in cluster J**

Relative: Higher

Actual: 466 ft.

RCRA-SQG:

Date form received by agency:	10/02/1998
Facility name:	TOYOTA OF GLENDALE
Facility address:	1260 S BRAND BLVD GLENDALE, CA 91204
EPA ID:	CAD981441975
Contact:	MARSHALL MEYER
Contact address:	1260 S BRAND BLVD GLENDALE, CA 91204
Contact country:	US
Contact telephone:	818-244-4196
Contact email:	Not reported
EPA Region:	09
Classification:	Small Small Quantity Generator
Description:	Handler: generates more than 100 and less than 1000 kg of hazardous waste during any calendar month and accumulates less than 6000 kg of hazardous waste at any time; or generates 100 kg or less of hazardous waste during any calendar month, and accumulates more than 1000 kg of hazardous waste at any time

Owner/Operator Summary:

Owner/operator name:	OREMOR DEVELOPMENT LLC
Owner/operator address:	1377 KETTERING DR ONTARIO, CA 91761
Owner/operator country:	Not reported
Owner/operator telephone:	909-390-9977
Owner/operator email:	Not reported
Owner/operator fax:	Not reported
Owner/operator extension:	Not reported
Legal status:	Private
Owner/Operator Type:	Owner

TOYOTA OF GLENDALE (Continued) **1000317732**

Owner/Op start date: Not reported
Owner/Op end date: Not reported

Owner/operator name: NOT REQUIRED
Owner/operator address: NOT REQUIRED
NOT REQUIRED, ME 99999
Owner/operator country: Not reported
Owner/operator telephone: 415-555-1212
Owner/operator email: Not reported
Owner/operator fax: Not reported
Owner/operator extension: Not reported
Legal status: Private
Owner/Operator Type: Operator
Owner/Op start date: Not reported
Owner/Op end date: Not reported

Handler Activities Summary:
U.S. importer of hazardous waste: No
Mixed waste (haz. and radioactive): No
Recycler of hazardous waste: No
Transporter of hazardous waste: No
Treater, storer or disposer of HW: No
Underground injection activity: No
On-site burner exemption: No
Furnace exemption: No
Used oil fuel burner: No
Used oil processor: No
User oil refiner: No
Used oil fuel marketer to burner: No
Used oil Specification marketer: No
Used oil transfer facility: No
Used oil transporter: No

. Waste code: D001
. Waste name: IGNITABLE HAZARDOUS WASTES ARE THOSE WASTES WHICH HAVE A FLASHPOINT OF LESS THAN 140 DEGREES FAHRENHEIT AS DETERMINED BY A PENSKY-MARTENS CLOSED CUP FLASH POINT TESTER. ANOTHER METHOD OF DETERMINING THE FLASH POINT OF A WASTE IS TO REVIEW THE MATERIAL SAFETY DATA SHEET, WHICH CAN BE OBTAINED FROM THE MANUFACTURER OR DISTRIBUTOR OF THE MATERIAL. LACQUER THINNER IS AN EXAMPLE OF A COMMONLY USED SOLVENT WHICH WOULD BE CONSIDERED AS IGNITABLE HAZARDOUS WASTE.

Violation Status: No violations found

HIST UST:
File Number: 00027790
URL: http://geotracker.waterboards.ca.gov/ustpdfs/pdf/00027790.pdf
Region: STATE
Facility ID: 00000064730
Facility Type: Other
Other Type: AUTO DEALER
Contact Name: Not reported
Telephone: 8182444196
Owner Name: DOROTHY LAIL
Owner Address: 1260 S. BRAND BLVD.
Owner City,St,Zip: GLENDALE, CA 91724
Total Tanks: 0001

TOYOTA OF GLENDALE (Continued) **1000317732**

Tank Num:	001
Container Num:	244-4196
Year Installed:	Not reported
Tank Capacity:	00000300
Tank Used for:	WASTE
Type of Fuel:	WASTE OIL
Container Construction Thickness:	Not reported
Leak Detection:	Visual

Click here for Geo Tracker PDF:

FINDS:

Registry ID: 110002707036

Environmental Interest/Information System
RCRAInfo is a national information system that supports the Resource Conservation and Recovery Act (RCRA) program through the tracking of events and activities related to facilities that generate, transport, and treat, store, or dispose of hazardous waste. RCRAInfo allows RCRA program staff to track the notification, permit, compliance, and corrective action activities required under RCRA.

STATE MASTER

Click this hyperlink while viewing on your computer to access additional FINDS: detail in the EDR Site Report.

ECHO:

Envid:	1000317732
Registry ID:	110002707036
DFR URL:	http://echo.epa.gov/detailed-facility-report?fid=110002707036

J67 **TOYOTA OF GLENDALE** **AST** **A100425355**
NNE **1260 S BRAND BLVD** **N/A**
1/8-1/4 **GLENDALE, CA 91204**
0.134 mi.
707 ft. **Site 3 of 7 in cluster J**

Relative: **Higher**

Actual: **466 ft.**

AST:

Certified Unified Program Agencies:	Not reported
Owner:	Oremor Automotive Group
Total Gallons:	Not reported
CERSID:	10455025
Facility ID:	Not reported
Business Name:	Toyota of Glendale
Phone:	818-244-4196
Fax:	Not reported
Mailing Address:	1260 S Brand Blvd
Mailing Address City:	Glendale
Mailing Address State:	CA
Mailing Address Zip Code:	91204
Operator Name:	Oremor Automotive Group
Operator Phone:	818-244-4196
Owner Phone:	818-244-4196
Owner Mail Address:	1260 S Brand Blvd

TOYOTA OF GLENDALE (Continued) **A100425355**

Owner State:	CA
Owner Zip Code:	91204
Owner Country:	United States
Property Owner Name:	Not reported
Property Owner Phone:	Not reported
Property Owner Mailing Address:	Not reported
Property Owner City:	Not reported
Property Owner Stat :	Not reported
Property Owner Zip Code:	Not reported
Property Owner Country:	Not reported
EPAID:	CAD981441975

K68 **WAGONMEISTER II** **HIST UST** **U001566986**
ENE **1311 S GLENDALE AVE** **N/A**
1/8-1/4 **GLENDALE, CA 91205**
0.138 mi.
727 ft. **Site 1 of 7 in cluster K**

Relative:
Higher

Actual:
464 ft.

HIST UST:

File Number:	000270EE
URL:	http://geotracker.waterboards.ca.gov/ustpdfs/pdf/000270EE.pdf
Region:	STATE
Facility ID:	00000064529
Facility Type:	Other
Other Type:	AUTOMOTIVE REPAIR
Contact Name:	Not reported
Telephone:	8182437600
Owner Name:	JAMES H. CULLETON
Owner Address:	1311 S. GLENDALE AVE.
Owner City,St,Zip:	GLENDALE, CA 91205
Total Tanks:	0002
Tank Num:	001
Container Num:	1
Year Installed:	Not reported
Tank Capacity:	00000100
Tank Used for:	WASTE
Type of Fuel:	WASTE OIL
Container Construction Thickness:	Not reported
Leak Detection:	Visual
Tank Num:	002
Container Num:	2
Year Installed:	Not reported
Tank Capacity:	00000000
Tank Used for:	WASTE
Type of Fuel:	WASTE OIL
Container Construction Thickness:	Not reported
Leak Detection:	None

Click here for Geo Tracker PDF:

K69
ENE
1/8-1/4
0.138 mi.
727 ft.

GLENDALE GERMAN AUTO — **WIP** — **S103628050**
1311 S GLENDALE AVE — **N/A**
GLENDALE, CA 91205

Site 2 of 7 in cluster K

Relative:
Higher

Actual:
464 ft.

WIP:
Region: 4
File Number: 109.0137
File Status: Historical
Staff: JG
Facility Suite: Not reported

L70
NW
1/8-1/4
0.138 mi.
728 ft.

TILE & MARBLE WAREHOUSE — **WIP** — **S106769636**
1264 S CENTRAL AVE — **N/A**
GLENDALE, CA 91204

Site 1 of 4 in cluster L

Relative:
Higher

Actual:
460 ft.

WIP:
Region: 4
File Number: 113.0828
File Status: Historical
Staff: KLEE
Facility Suite: Not reported

E71
West
1/8-1/4
0.138 mi.
731 ft.

CENTRAL TIRE, INC. — **WIP** — **S106769633**
1423 S CENTRAL AVE — **N/A**
GLENDALE, CA 91204

Site 7 of 9 in cluster E

Relative:
Lower

Actual:
450 ft.

WIP:
Region: 4
File Number: 113.0824
File Status: Historical
Staff: UNIDENTIFIED
Facility Suite: Not reported

E72
West
1/8-1/4
0.138 mi.
731 ft.

CENTRAL TIRE NEW & USED — **WIP** — **S106769619**
1423 S CENTRAL AVE — **N/A**
GLENDALE, CA 91204

Site 8 of 9 in cluster E

Relative:
Lower

Actual:
450 ft.

WIP:
Region: 4
File Number: 113.0809
File Status: Historical
Staff: KLEE
Facility Suite: Not reported

E73 **GLENDALE TRIANGLE** **NPDES** **S103656801**
WSW **3900 SAN FERNANDO ROAD** **CIWQS** **N/A**
1/8-1/4 **GLENDALE, CA 91204** **WIP**
0.139 mi.
732 ft. **Site 9 of 9 in cluster E**

Relative:
Lower

Actual:
448 ft.

NPDES:

Facility Status:	Not reported
NPDES Number:	Not reported
Region:	Not reported
Agency Number:	Not reported
Regulatory Measure ID:	Not reported
Place ID:	Not reported
Order Number:	Not reported
WDID:	4 19C363509
Regulatory Measure Type:	Construction
Program Type:	Not reported
Adoption Date Of Regulatory Measure:	Not reported
Effective Date Of Regulatory Measure:	Not reported
Termination Date Of Regulatory Measure:	Not reported
Expiration Date Of Regulatory Measure:	Not reported
Discharge Address:	Not reported
Discharge Name:	Not reported
Discharge City:	Not reported
Discharge State:	Not reported
Discharge Zip:	Not reported
Status:	Terminated
Status Date:	09/27/2015
Operator Name:	Camden USA Inc
Operator Address:	27261 Las Rambles Suite 160
Operator City:	Mission Viejo
Operator State:	California
Operator Zip:	92691

NPDES as of 03/2018:

NPDES Number:	Not reported
Status:	Not reported
Agency Number:	Not reported
Region:	4
Regulatory Measure ID:	422735
Order Number:	Not reported
Regulatory Measure Type:	Construction
Place ID:	Not reported
WDID:	4 19C363509
Program Type:	Not reported
Adoption Date Of Regulatory Measure:	Not reported
Effective Date Of Regulatory Measure:	Not reported
Expiration Date Of Regulatory Measure:	Not reported
Termination Date Of Regulatory Measure:	06/11/2015
Discharge Name:	Not reported
Discharge Address:	Not reported
Discharge City:	Not reported
Discharge State:	Not reported
Discharge Zip:	Not reported
Received Date:	04/13/2012
Processed Date:	04/26/2012
Status:	Terminated
Status Date:	09/27/2015
Place Size:	2.17
Place Size Unit:	Acres

GLENDALE TRIANGLE (Continued) **S103656801**

Contact:	Steve Hodge
Contact Title:	General Superintendent
Contact Phone:	949-427-4683
Contact Phone Ext:	Not reported
Contact Email:	shodge@camdenlivng.com
Operator Name:	Camden USA Inc
Operator Address:	27261 Las Rambles Suite 160
Operator City:	Mission Viejo
Operator State:	California
Operator Zip:	92691
Operator Contact:	Benjamin Brosseau
Operator Contact Title:	VP Real Estate Investments
Operator Contact Phone:	949-427-4681
Operator Contact Phone Ext:	Not reported
Operator Contact Email:	BBrosseau@camdenliving.com
Operator Type:	Private Business
Developer:	Bernards
Developer Address:	555 First Street
Developer City:	San Fernando
Developer State:	Texas
Developer Zip:	91340
Developer Contact:	Pete Ihnat
Developer Contact Title:	Sr. Project Manager
Constype Linear Utility Ind:	N
Emergency Phone:	949-337-6215
Emergency Phone Ext:	Not reported
Constype Above Ground Ind:	N
Constype Below Ground Ind:	N
Constype Cable Line Ind:	N
Constype Comm Line Ind:	N
Constype Commertial Ind:	Y
Constype Electrical Line Ind:	N
Constype Gas Line Ind:	N
Constype Industrial Ind:	N
Constype Other Description:	Not reported
Constype Other Ind:	N
Constype Recons Ind:	N
Constype Residential Ind:	Y
Constype Transport Ind:	N
Constype Utility Description:	Not reported
Constype Utility Ind:	N
Constype Water Sewer Ind:	N
Dir Discharge Uswater Ind:	N
Receiving Water Name:	Los Angeles River
Certifier:	Benjamin Brosseau
Certifier Title:	Not reported
Certification Date:	13-APR-12
Primary Sic:	Not reported
Secondary Sic:	Not reported
Tertiary Sic:	Not reported
NPDES Number:	CAS000002
Status:	Terminated
Agency Number:	0
Region:	4
Regulatory Measure ID:	422735
Order Number:	2009-0009-DWQ

GLENDALE TRIANGLE (Continued) **S103656801**

Regulatory Measure Type:	Enrollee
Place ID:	Not reported
WDID:	4 19C363509
Program Type:	Construction
Adoption Date Of Regulatory Measure:	Not reported
Effective Date Of Regulatory Measure:	04/26/2012
Expiration Date Of Regulatory Measure:	Not reported
Termination Date Of Regulatory Measure:	06/11/2015
Discharge Name:	Camden USA Inc
Discharge Address:	27261 Las Rambles Suite 160
Discharge City:	Mission Viejo
Discharge State:	California
Discharge Zip:	92691
Received Date:	Not reported
Processed Date:	Not reported
Status:	Not reported
Status Date:	Not reported
Place Size:	Not reported
Place Size Unit:	Not reported
Contact:	Not reported
Contact Title:	Not reported
Contact Phone:	Not reported
Contact Phone Ext:	Not reported
Contact Email:	Not reported
Operator Name:	Not reported
Operator Address:	Not reported
Operator City:	Not reported
Operator State:	Not reported
Operator Zip:	Not reported
Operator Contact:	Not reported
Operator Contact Title:	Not reported
Operator Contact Phone:	Not reported
Operator Contact Phone Ext:	Not reported
Operator Contact Email:	Not reported
Operator Type:	Not reported
Developer:	Not reported
Developer Address:	Not reported
Developer City:	Not reported
Developer State:	Not reported
Developer Zip:	Not reported
Developer Contact:	Not reported
Developer Contact Title:	Not reported
Constype Linear Utility Ind:	Not reported
Emergency Phone:	Not reported
Emergency Phone Ext:	Not reported
Constype Above Ground Ind:	Not reported
Constype Below Ground Ind:	Not reported
Constype Cable Line Ind:	Not reported
Constype Comm Line Ind:	Not reported
Constype Commertial Ind:	Not reported
Constype Electrical Line Ind:	Not reported
Constype Gas Line Ind:	Not reported
Constype Industrial Ind:	Not reported
Constype Other Description:	Not reported
Constype Other Ind:	Not reported
Constype Recons Ind:	Not reported
Constype Residential Ind:	Not reported

GLENDALE TRIANGLE (Continued) **S103656801**

Constype Transport Ind:	Not reported
Constype Utility Description:	Not reported
Constype Utility Ind:	Not reported
Constype Water Sewer Ind:	Not reported
Dir Discharge Uswater Ind:	Not reported
Receiving Water Name:	Not reported
Certifier:	Not reported
Certifier Title:	Not reported
Certification Date:	Not reported
Primary Sic:	Not reported
Secondary Sic:	Not reported
Tertiary Sic:	Not reported

CIWQS:

Agency:	Camden USA Inc
Agency Address:	27261 Las Rambles Suite 160, Mission Viejo, CA 92691
Place/Project Type:	Construction - Commercial, Residential
SIC/NAICS:	Not reported
Region:	4
Program:	CONSTW
Regulatory Measure Status:	Terminated
Regulatory Measure Type:	Storm water construction
Order Number:	2009-0009-DWQ
WDID:	4 19C363509
NPDES Number:	CAS000002
Adoption Date:	Not reported
Effective Date:	04/26/2012
Termination Date:	06/11/2015
Expiration/Review Date:	Not reported
Design Flow:	Not reported
Major/Minor:	Not reported
Complexity:	Not reported
TTWQ:	Not reported
Enforcement Actions within 5 years:	0
Violations within 5 years:	0
Latitude:	34.12731
Longitude:	-118.25805

WIP:

Region:	4
File Number:	113.0459
File Status:	**Historical**
Staff:	MH
Facility Suite:	Not reported

F74 **WIER CASADY COMPANY** **HIST UST** **U001566987**
ENE **1332 SO GLENDALE AVENUE** **N/A**
1/8-1/4 **GLENDALE, CA 91205**
0.139 mi.
736 ft. **Site 5 of 5 in cluster F**

Relative: **Higher**
Actual: **462 ft.**

HIST UST:

File Number:	00028829
URL:	http://geotracker.waterboards.ca.gov/ustpdfs/pdf/00028829.pdf
Region:	STATE
Facility ID:	00000000524

WIER CASADY COMPANY (Continued) **U001566987**

Facility Type:	Other
Other Type:	CONSTRUCTION COMPANY
Contact Name:	Not reported
Telephone:	8182402630
Owner Name:	WIER CASADY COMPANY
Owner Address:	1332 SO. GLENDALE AVENUE
Owner City,St,Zip:	GLENDALE, CA 91205
Total Tanks:	0001
Tank Num:	001
Container Num:	001
Year Installed:	1981
Tank Capacity:	00004000
Tank Used for:	PRODUCT
Type of Fuel:	DIESEL
Container Construction Thickness:	Not reported
Leak Detection:	Stock Inventor

Click here for Geo Tracker PDF:

J75 **GLENDALE MITSUBISHI** **RCRA-SQG 1000886166**
North **1235 S BRAND BLVD** **FINDS CA0000114132**
1/8-1/4 **GLENDALE, CA 91204** **ECHO**
0.141 mi.
745 ft. **Site 4 of 7 in cluster J**

Relative:
Higher

Actual:
467 ft.

RCRA-SQG:

Date form received by agency:	02/02/2000
Facility name:	GLENDALE MITSUBISHI
Facility address:	1235 S BRAND BLVD GLENDALE, CA 91204
EPA ID:	CA0000114132
Contact:	MANNY ARGUELLO
Contact address:	1235 S BRAND BLVD GLENDALE, CA 91204
Contact country:	US
Contact telephone:	818-550-1500
Contact email:	Not reported
EPA Region:	09
Classification:	Small Small Quantity Generator
Description:	Handler: generates more than 100 and less than 1000 kg of hazardous waste during any calendar month and accumulates less than 6000 kg of hazardous waste at any time; or generates 100 kg or less of hazardous waste during any calendar month, and accumulates more than 1000 kg of hazardous waste at any time

Owner/Operator Summary:

Owner/operator name:	UNIVERSAL AUTO GROUP
Owner/operator address:	1235 S BRAND BLVD GLENDALE, CA 91204
Owner/operator country:	Not reported
Owner/operator telephone:	818-550-1500
Owner/operator email:	Not reported
Owner/operator fax:	Not reported
Owner/operator extension:	Not reported
Legal status:	Private
Owner/Operator Type:	Owner

GLENDALE MITSUBISHI (Continued) **1000886166**

Owner/Op start date: Not reported
Owner/Op end date: Not reported

Handler Activities Summary:
U.S. importer of hazardous waste: No
Mixed waste (haz. and radioactive): No
Recycler of hazardous waste: No
Transporter of hazardous waste: No
Treater, storer or disposer of HW: No
Underground injection activity: No
On-site burner exemption: No
Furnace exemption: No
Used oil fuel burner: No
Used oil processor: No
User oil refiner: No
Used oil fuel marketer to burner: No
Used oil Specification marketer: No
Used oil transfer facility: No
Used oil transporter: No

. Waste code: D000
. Waste name: Not Defined

. Waste code: D039
. Waste name: TETRACHLOROETHYLENE

Violation Status: No violations found

FINDS:

Registry ID: 110002613011

Environmental Interest/Information System
RCRAInfo is a national information system that supports the Resource Conservation and Recovery Act (RCRA) program through the tracking of events and activities related to facilities that generate, transport, and treat, store, or dispose of hazardous waste. RCRAInfo allows RCRA program staff to track the notification, permit, compliance, and corrective action activities required under RCRA.

STATE MASTER

Click this hyperlink while viewing on your computer to access additional FINDS: detail in the EDR Site Report.

ECHO:
Envid: 1000886166
Registry ID: 110002613011
DFR URL: http://echo.epa.gov/detailed-facility-report?fid=110002613011

J76 **MODERN MOTORS** **SWEEPS UST** **S102057559**
North **1235 S BRAND AVE** **N/A**
1/8-1/4 **GLENDALE, CA 91204**
0.141 mi.
745 ft. **Site 5 of 7 in cluster J**

Relative: **Higher**

Actual: **467 ft.**

SWEEPS UST:

Status:	Not reported
Comp Number:	14381
Number:	Not reported
Board Of Equalization:	Not reported
Referral Date:	Not reported
Action Date:	Not reported
Created Date:	Not reported
Owner Tank Id:	Not reported
SWRCB Tank Id:	19-070-014381-000001
Tank Status:	Not reported
Capacity:	500
Active Date:	Not reported
Tank Use:	UNKNOWN
STG:	PRODUCT
Content:	Not reported
Number Of Tanks:	2

Status:	Not reported
Comp Number:	14381
Number:	Not reported
Board Of Equalization:	Not reported
Referral Date:	Not reported
Action Date:	Not reported
Created Date:	Not reported
Owner Tank Id:	Not reported
SWRCB Tank Id:	19-070-014381-000002
Tank Status:	Not reported
Capacity:	500
Active Date:	Not reported
Tank Use:	UNKNOWN
STG:	WASTE
Content:	Not reported
Number Of Tanks:	Not reported

L77 **D'ANGELO & SON** **WIP** **S106769649**
NW **1260 S CENTRAL AVE** **N/A**
1/8-1/4 **GLENDALE, CA 91204**
0.145 mi.
765 ft. **Site 2 of 4 in cluster L**

Relative: **Higher**

Actual: **460 ft.**

WIP:

Region:	4
File Number:	113.0842
File Status:	**Historical**
Staff:	KLEE
Facility Suite:	Not reported

M78 **GREEN WASH DRY CLEANERS** **DRYCLEANERS** **S122978941**
SW **3845 SAN FERNANDO RD** **N/A**
1/8-1/4 **GLENDALE, CA 91204**
0.146 mi.
769 ft. **Site 1 of 11 in cluster M**

Relative:
Lower

Actual:
445 ft.

DRYCLEANERS:

EPA Id:	CAL000438549
NAICS Code:	812320
NAICS Description:	Drycleaning and Laundry Services (except Coin-Operated)
SIC Code:	7211
SIC Description:	Power Laundries, Family and Commercial
Create Date:	08/21/2018
Facility Active:	Yes
Inactive Date:	Not reported
Facility Addr2:	Not reported
Owner Name:	GAREN DAYAN
Owner Address:	3845 SAN FERNANDO RD
Owner Address 2:	Not reported
Owner Telephone:	2134422673
Contact Name:	GAREN DAYAN
Contact Address:	3845 SAN FERNANDO RD
Contact Address 2:	Not reported
Contact Telephone:	7479002000
Mailing Name:	Not reported
Mailing Address 1:	3845 SAN FERNANDO RD
Mailing Address 2:	Not reported
Mailing City:	GLENDALE
Mailing State:	CA
Mailing Zip:	91204
Owner Fax:	Not reported
Region Code:	3

J79 **FOREIGN AUTO BODY** **WIP** **S100862339**
NNE **1240 S BRAND BLVD** **N/A**
1/8-1/4 **GLENDALE, CA 91204**
0.152 mi.
804 ft. **Site 6 of 7 in cluster J**

Relative:
Higher

Actual:
468 ft.

WIP:

Region:	4
File Number:	113.0779
File Status:	**Historical**
Staff:	UNIDENTIFIED
Facility Suite:	Not reported

M80 **CASA FURNITURE** **WIP** **S106769446**
WSW **3901 SAN FERNANDO RD** **N/A**
1/8-1/4 **GLENDALE, CA 91204**
0.155 mi.
819 ft. **Site 2 of 11 in cluster M**

Relative:
Lower

Actual:
445 ft.

WIP:

Region:	4
File Number:	113.0458
File Status:	**Historical**
Staff:	MH
Facility Suite:	Not reported

M81
SW
1/8-1/4
0.155 mi.
821 ft.

STUDIO FRAME SHOP
3827 SAN FERNANDO RD
GLENDALE, CA 91204

Site 3 of 11 in cluster M

Relative:
Lower

Actual:
444 ft.

WIP **S106769443**
N/A

WIP:

Region:	4
File Number:	113.0455
File Status:	**Historical**
Staff:	MH
Facility Suite:	Not reported

L82
NW
1/8-1/4
0.160 mi.
844 ft.

GLENDALE AUTO SERVICE
1256 SOUTH CENTRAL
GLENDALE, CA 91204

Site 3 of 4 in cluster L

RCRA-SQG
FINDS
ECHO

1000310239
CAD982416273

Relative:
Higher

Actual:
460 ft.

RCRA-SQG:

Date form received by agency:	09/01/1996
Facility name:	GLENDALE AUTO SERVICE
Facility address:	1256 SOUTH CENTRAL GLENDALE, CA 91204
EPA ID:	CAD982416273
Mailing address:	SOUTH CENTRAL GLENDALE, CA 91204
Contact:	Not reported
Contact address:	Not reported Not reported
Contact country:	US
Contact telephone:	Not reported
Contact email:	Not reported
EPA Region:	09
Classification:	Small Small Quantity Generator
Description:	Handler: generates more than 100 and less than 1000 kg of hazardous waste during any calendar month and accumulates less than 6000 kg of hazardous waste at any time; or generates 100 kg or less of hazardous waste during any calendar month, and accumulates more than 1000 kg of hazardous waste at any time

Owner/Operator Summary:

Owner/operator name:	JOSE MENDOZA
Owner/operator address:	NOT REQUIRED NOT REQUIRED, ME 99999
Owner/operator country:	Not reported
Owner/operator telephone:	415-555-1212
Owner/operator email:	Not reported
Owner/operator fax:	Not reported
Owner/operator extension:	Not reported
Legal status:	Private
Owner/Operator Type:	Owner
Owner/Op start date:	Not reported
Owner/Op end date:	Not reported
Owner/operator name:	NOT REQUIRED
Owner/operator address:	NOT REQUIRED NOT REQUIRED, ME 99999
Owner/operator country:	Not reported

GLENDALE AUTO SERVICE (Continued) **1000310239**

Owner/operator telephone: 415-555-1212
Owner/operator email: Not reported
Owner/operator fax: Not reported
Owner/operator extension: Not reported
Legal status: Private
Owner/Operator Type: Operator
Owner/Op start date: Not reported
Owner/Op end date: Not reported

Handler Activities Summary:
U.S. importer of hazardous waste: No
Mixed waste (haz. and radioactive): No
Recycler of hazardous waste: No
Transporter of hazardous waste: No
Treater, storer or disposer of HW: No
Underground injection activity: No
On-site burner exemption: No
Furnace exemption: No
Used oil fuel burner: No
Used oil processor: No
User oil refiner: No
Used oil fuel marketer to burner: No
Used oil Specification marketer: No
Used oil transfer facility: No
Used oil transporter: No

Violation Status: No violations found

FINDS:

Registry ID: 110002808702

Environmental Interest/Information System
RCRAInfo is a national information system that supports the Resource Conservation and Recovery Act (RCRA) program through the tracking of events and activities related to facilities that generate, transport, and treat, store, or dispose of hazardous waste. RCRAInfo allows RCRA program staff to track the notification, permit, compliance, and corrective action activities required under RCRA.

Click this hyperlink while viewing on your computer to access additional FINDS: detail in the EDR Site Report.

ECHO:
Envid: 1000310239
Registry ID: 110002808702
DFR URL: http://echo.epa.gov/detailed-facility-report?fid=110002808702

L83 **RICKS AUTO & BODY** **WIP** **S106769637**
NW **1256 S CENTRAL AVE** **N/A**
1/8-1/4 **GLENDALE, CA 91204**
0.160 mi.
844 ft. **Site 4 of 4 in cluster L**

Relative: **Higher**

Actual: **460 ft.**

WIP:
Region: 4
File Number: 113.0829
File Status: Historical
Staff: UNIDENTIFIED
Facility Suite: Not reported

K84 **STAR GAS** **SWEEPS UST** **U001566958**
NE **1305 S GLENDALE AVE** **HIST UST** **N/A**
1/8-1/4 **GLENDALE, CA 91205**
0.160 mi.
844 ft. **Site 3 of 7 in cluster K**

Relative: **Higher**

Actual: **466 ft.**

SWEEPS UST:
Status: Active
Comp Number: 10537
Number: 2
Board Of Equalization: Not reported
Referral Date: 10-20-92
Action Date: 10-20-92
Created Date: 06-30-89
Owner Tank Id: 1
SWRCB Tank Id: 19-070-010537-000001
Tank Status: A
Capacity: 10000
Active Date: 06-12-92
Tank Use: M.V. FUEL
STG: P
Content: REG UNLEADED
Number Of Tanks: 3

Status: Active
Comp Number: 10537
Number: 2
Board Of Equalization: Not reported
Referral Date: 10-20-92
Action Date: 10-20-92
Created Date: 06-30-89
Owner Tank Id: 2
SWRCB Tank Id: 19-070-010537-000002
Tank Status: A
Capacity: 10000
Active Date: 06-12-92
Tank Use: OIL
STG: W
Content: WASTE OIL
Number Of Tanks: Not reported

Status: Active
Comp Number: 10537
Number: 2
Board Of Equalization: Not reported
Referral Date: 10-20-92
Action Date: 10-20-92

STAR GAS (Continued) **U001566958**

Created Date: 06-30-89
Owner Tank Id: 3
SWRCB Tank Id: 19-070-010537-000003
Tank Status: A
Capacity: 10000
Active Date: 06-07-91
Tank Use: M.V. FUEL
STG: P
Content: PREMIUM
Number Of Tanks: Not reported

HIST UST:
File Number: Not reported
URL: Not reported
Region: STATE
Facility ID: 00000055877
Facility Type: Gas Station
Other Type: Not reported
Contact Name: Not reported
Telephone: 0000000000
Owner Name: A&S SERVICE CENTER
Owner Address: 1305 S. GLENDALE AVE.
Owner City,St,Zip: GLENDALE, CA 91205
Total Tanks: 0004

Tank Num: 001
Container Num: 4
Year Installed: Not reported
Tank Capacity: 00010000
Tank Used for: PRODUCT
Type of Fuel: PREMIUM
Container Construction Thickness: Not reported
Leak Detection: Stock Inventor

Tank Num: 002
Container Num: 3
Year Installed: Not reported
Tank Capacity: 00001000
Tank Used for: PRODUCT
Type of Fuel: UNLEADED
Container Construction Thickness: Not reported
Leak Detection: None

Tank Num: 003
Container Num: 2
Year Installed: Not reported
Tank Capacity: 00001000
Tank Used for: PRODUCT
Type of Fuel: REGULAR
Container Construction Thickness: Not reported
Leak Detection: None

Tank Num: 004
Container Num: 1
Year Installed: Not reported
Tank Capacity: 00000200
Tank Used for: WASTE

STAR GAS (Continued) **U001566958**

Type of Fuel:	WASTE OIL
Container Construction Thickness:	Not reported
Leak Detection:	None

K85 **AANDS SERVICE CENTER** **HIST UST** **S112896694**
NE **1305 S GLENDALE AVE** **HAZNET** **N/A**
1/8-1/4 **GLENDALE, CA 91205**
0.160 mi.
844 ft. **Site 4 of 7 in cluster K**

Relative:
Higher

Actual:
466 ft.

HIST UST:

File Number:	00026148
URL:	http://geotracker.waterboards.ca.gov/ustpdfs/pdf/00026148.pdf
Region:	Not reported
Facility ID:	Not reported
Facility Type:	Not reported
Other Type:	Not reported
Contact Name:	Not reported
Telephone:	Not reported
Owner Name:	Not reported
Owner Address:	Not reported
Owner City,St,Zip:	Not reported
Total Tanks:	Not reported
Tank Num:	Not reported
Container Num:	Not reported
Year Installed:	Not reported
Tank Capacity:	Not reported
Tank Used for:	Not reported
Type of Fuel:	Not reported
Container Construction Thickness:	Not reported
Leak Detection:	Not reported

Click here for Geo Tracker PDF:

HAZNET:

Facility Name:	A & J AUTOBODY
envid:	S112896694
Year:	1998
GEPAID:	CAC001505969
Contact:	ARMOND ASLANIAN
Telephone:	8185471330
Mailing Name:	Not reported
Mailing Address:	1305 S GLENDALE AVE
Mailing City,St,Zip:	GLENDALE, CA 904030000
Gen County:	Not reported
TSD EPA ID:	CAD028409019
TSD County:	Not reported
Waste Category:	Tank bottom waste
Disposal Method:	Treatment, Tank
Tons:	1.2510
Cat Decode:	Not reported
Method Decode:	Not reported
Facility County:	Los Angeles

K86 **H A PRO AUTO REPAIR** **RCRA-SQG** **1000596970**
NE **1305 S GLENDALE AVE** **FINDS** **CAD983609637**
1/8-1/4 **GLENDALE, CA 91205** **ECHO**
0.160 mi.
844 ft. **Site 5 of 7 in cluster K**

Relative:
Higher

Actual:
466 ft.

RCRA-SQG:

Date form received by agency:	10/28/1991
Facility name:	H A PRO AUTO REPAIR
Facility address:	1305 S GLENDALE AVE GLENDALE, CA 91205
EPA ID:	CAD983609637
Mailing address:	S GLENDALE AVE GLENDALE, CA 91205
Contact:	HRATCH MANUELIAN
Contact address:	1305 S GLENDALE AVE GLENDALE, CA 91205
Contact country:	US
Contact telephone:	818-244-6606
Contact email:	Not reported
EPA Region:	09
Classification:	Small Small Quantity Generator
Description:	Handler: generates more than 100 and less than 1000 kg of hazardous waste during any calendar month and accumulates less than 6000 kg of hazardous waste at any time; or generates 100 kg or less of hazardous waste during any calendar month, and accumulates more than 1000 kg of hazardous waste at any time

Owner/Operator Summary:

Owner/operator name:	HRATCH MANUELIAN
Owner/operator address:	1305 S GLENDALE AVE GLENDALE, CA 91205
Owner/operator country:	Not reported
Owner/operator telephone:	818-244-6606
Owner/operator email:	Not reported
Owner/operator fax:	Not reported
Owner/operator extension:	Not reported
Legal status:	Private
Owner/Operator Type:	Owner
Owner/Op start date:	Not reported
Owner/Op end date:	Not reported

Handler Activities Summary:

U.S. importer of hazardous waste:	No
Mixed waste (haz. and radioactive):	No
Recycler of hazardous waste:	No
Transporter of hazardous waste:	No
Treater, storer or disposer of HW:	No
Underground injection activity:	No
On-site burner exemption:	No
Furnace exemption:	No
Used oil fuel burner:	No
Used oil processor:	No
User oil refiner:	No
Used oil fuel marketer to burner:	No
Used oil Specification marketer:	No
Used oil transfer facility:	No
Used oil transporter:	No

H A PRO AUTO REPAIR (Continued) **1000596970**

Violation Status: No violations found

FINDS:

Registry ID: 110002863553

Environmental Interest/Information System
RCRAInfo is a national information system that supports the Resource Conservation and Recovery Act (RCRA) program through the tracking of events and activities related to facilities that generate, transport, and treat, store, or dispose of hazardous waste. RCRAInfo allows RCRA program staff to track the notification, permit, compliance, and corrective action activities required under RCRA.

Click this hyperlink while viewing on your computer to access additional FINDS: detail in the EDR Site Report.

ECHO:
Envid: 1000596970
Registry ID: 110002863553
DFR URL: http://echo.epa.gov/detailed-facility-report?fid=110002863553

K87 **A & J AUTO SERVICE** **LUST** **S103587565**
NE **1305 GLENDALE AVE S** **HIST CORTESE** **N/A**
1/8-1/4 **GLENDALE, CA 91205**
0.160 mi.
844 ft. **Site 6 of 7 in cluster K**

Relative: **Higher**
Actual: **466 ft.**

LUST:
Lead Agency: LOS ANGELES RWQCB (REGION 4)
Case Type: LUST Cleanup Site
Geo Track: http://geotracker.waterboards.ca.gov/profile_report.asp?global_id=T0603702054
Global Id: T0603702054
Latitude: 34.1296609
Longitude: -118.2525899
Status: Completed - Case Closed
Status Date: 03/30/1999
Case Worker: AT
RB Case Number: 912050043
Local Agency: GLENDALE, CITY OF
File Location: Not reported
Local Case Number: Not reported
Potential Media Affect: Aquifer used for drinking water supply
Potential Contaminants of Concern: Gasoline
Site History: Not reported

LUST:
Global Id: T0603702054
Contact Type: Regional Board Caseworker
Contact Name: ARMAN TOUMARI
Organization Name: LOS ANGELES RWQCB (REGION 4)
Address: 320 WEST 4TH STREET, SUITE 200
City: LOS ANGELES
Email: atoumari@waterboards.ca.gov
Phone Number: 2135766708

Global Id: T0603702054

A & J AUTO SERVICE (Continued) **S103587565**

Contact Type: Local Agency Caseworker
Contact Name: UNK
Organization Name: GLENDALE, CITY OF
Address: Not reported
City: r4 UNKNOWN
Email: Not reported
Phone Number: Not reported

LUST:
Global Id: T0603702054
Action Type: Other
Date: 12/05/1998
Action: Leak Reported

Global Id: T0603702054
Action Type: Other
Date: 10/16/1998
Action: Leak Discovery

Global Id: T0603702054
Action Type: Other
Date: 09/16/1998
Action: Leak Stopped

LUST:
Global Id: T0603702054
Status: Completed - Case Closed
Status Date: 03/30/1999

Global Id: T0603702054
Status: Open - Case Begin Date
Status Date: 03/18/1996

Global Id: T0603702054
Status: Open - Site Assessment
Status Date: 03/18/1996

Global Id: T0603702054
Status: Open - Site Assessment
Status Date: 02/19/1998

Global Id: T0603702054
Status: Open - Site Assessment
Status Date: 04/10/1998

LUST REG 4:
Region: 4
Regional Board: 04
County: Los Angeles
Facility Id: 912050043
Status: Case Closed
Substance: Gasoline
Substance Quantity: Not reported
Local Case No: Not reported
Case Type: Groundwater

A & J AUTO SERVICE (Continued) **S103587565**

Abatement Method Used at the Site:		Not reported
Global ID:	T0603702054	
W Global ID:	Not reported	
Staff:	AT	
Local Agency:	19070	
Cross Street:	CYPRESS	
Enforcement Type:	Not reported	
Date Leak Discovered:	10/16/1998	
Date Leak First Reported:		12/5/1998
Date Leak Record Entered:	1/8/1999	
Date Confirmation Began:	3/18/1996	
Date Leak Stopped:	9/16/1998	
Date Case Last Changed on Database:		5/7/1999
Date the Case was Closed:		3/30/1999
How Leak Discovered:	Tank Closure	
How Leak Stopped:	Not reported	
Cause of Leak:	UNK	
Leak Source:	Tank	
Operator:	ARMOND ASLANIAN	
Water System:	Not reported	
Well Name:	Not reported	
Approx. Dist To Production Well (ft):		5214.623093197303358158090027 8
Source of Cleanup Funding:		Tank
Preliminary Site Assessment Workplan Submitted:		Not reported
Preliminary Site Assessment Began:		2/19/1998
Pollution Characterization Began:		4/10/1998
Remediation Plan Submitted:		Not reported
Remedial Action Underway:		Not reported
Post Remedial Action Monitoring Began:		Not reported
Enforcement Action Date:		Not reported
Historical Max MTBE Date:		1/1/1965
Hist Max MTBE Conc in Groundwater:		170
Hist Max MTBE Conc in Soil:		81000
Significant Interim Remedial Action Taken:		Not reported
GW Qualifier:	Not reported	
Soil Qualifier:	Not reported	
Organization:	Not reported	
Owner Contact:	Not reported	
Responsible Party:	ARMOND ASLANIAN	
RP Address:	701 SONORA AVE., GLENDALE, CA 91201	
Program:	LUST	
Lat/Long:	34.1299184 / -1	
Local Agency Staff:	UNK	
Beneficial Use:	Not reported	
Priority:	1C3	
Cleanup Fund Id:	Not reported	
Suspended:	Not reported	
Assigned Name:	Not reported	
Summary:	PROPERTY BUYER/OPERATOR: SONA BANJARIAN, 612 E. RALEIGH ST. ST. #1, GLENDALE 91205. BANKER: MICHAEL ORTEGA, NATIONAL BANK OF CALIF., 145 S. FAIRFAX AVE., 4TH FL. LA 90036; 3/30/99 SITE INVESTIGATION; 5/7/99 MONITORING WELL	

HIST CORTESE:

Region:	CORTESE
Facility County Code:	19
Reg By:	LTNKA

A & J AUTO SERVICE (Continued) **S103587565**

Reg Id: 912050043

M88 **ED-LIN AUTO BODY INC** **EMI** **S106769444**
SW **3835 SAN FERNANDO RD** **WIP** **N/A**
1/8-1/4 **GLENDALE, CA 91204**
0.162 mi.
857 ft. **Site 4 of 11 in cluster M**

Relative:
Lower

Actual:
444 ft.

EMI:

Year:	1987
County Code:	19
Air Basin:	SC
Facility ID:	43924
Air District Name:	SC
SIC Code:	7538
Air District Name:	SOUTH COAST AQMD
Community Health Air Pollution Info System:	Not reported
Consolidated Emission Reporting Rule:	Not reported
Total Organic Hydrocarbon Gases Tons/Yr:	4
Reactive Organic Gases Tons/Yr:	4
Carbon Monoxide Emissions Tons/Yr:	0
NOX - Oxides of Nitrogen Tons/Yr:	0
SOX - Oxides of Sulphur Tons/Yr:	0
Particulate Matter Tons/Yr:	0
Part. Matter 10 Micrometers and Smllr Tons/Yr:	0

Year:	1990
County Code:	19
Air Basin:	SC
Facility ID:	43924
Air District Name:	SC
SIC Code:	7538
Air District Name:	SOUTH COAST AQMD
Community Health Air Pollution Info System:	Not reported
Consolidated Emission Reporting Rule:	Not reported
Total Organic Hydrocarbon Gases Tons/Yr:	3
Reactive Organic Gases Tons/Yr:	3
Carbon Monoxide Emissions Tons/Yr:	0
NOX - Oxides of Nitrogen Tons/Yr:	0
SOX - Oxides of Sulphur Tons/Yr:	0
Particulate Matter Tons/Yr:	0
Part. Matter 10 Micrometers and Smllr Tons/Yr:	0

WIP:

Region:	4
File Number:	113.0456
File Status:	**Historical**
Staff:	MH
Facility Suite:	Not reported

M89
SW
1/8-1/4
0.163 mi.
859 ft.

BARTENDER TRAINING INSTITUTE
3843 SAN FERNANDO RD
GLENDALE, CA 91204

Site 5 of 11 in cluster M

Database(s): WIP
EDR ID Number: S106769445
EPA ID Number: N/A

Relative:
Lower

Actual:
444 ft.

WIP:
Region: 4
File Number: 113.0457
File Status: Historical
Staff: MH
Facility Suite: Not reported

I90
West
1/8-1/4
0.163 mi.
861 ft.

A.G.M. AUTO
3924 SAN FERNANDO RD
GLENDALE, CA 91204

Site 3 of 5 in cluster I

Database(s): WIP
EDR ID Number: S106769433
EPA ID Number: N/A

Relative:
Lower

Actual:
449 ft.

WIP:
Region: 4
File Number: 113.0441
File Status: Historical
Staff: MH
Facility Suite: Not reported

M91
SW
1/8-1/4
0.163 mi.
863 ft.

MODERN AUTO BODY GLENDALE
3829 SAN FERNANDO RD
GLENDALE, CA 91204

Site 6 of 11 in cluster M

Database(s): RCRA-SQG, FINDS, ECHO
EDR ID Number: 1000216498
EPA ID Number: CAD981667611

Relative:
Lower

Actual:
444 ft.

RCRA-SQG:
Date form received by agency: 11/05/1986
Facility name: MODERN AUTO BODY GLENDALE
Facility address: 3829 SAN FERNANDO RD
GLENDALE, CA 91204
EPA ID: CAD981667611
Contact: ENVIRONMENTAL MANAGER
Contact address: 3829 SAN FERNANDO RD
GLENDALE, CA 91204
Contact country: US
Contact telephone: 818-243-3206
Contact email: Not reported
EPA Region: 09
Classification: Small Small Quantity Generator
Description: Handler: generates more than 100 and less than 1000 kg of hazardous waste during any calendar month and accumulates less than 6000 kg of hazardous waste at any time; or generates 100 kg or less of hazardous waste during any calendar month, and accumulates more than 1000 kg of hazardous waste at any time

Owner/Operator Summary:
Owner/operator name: NOT REQUIRED
Owner/operator address: NOT REQUIRED
NOT REQUIRED, ME 99999
Owner/operator country: Not reported
Owner/operator telephone: 415-555-1212

MODERN AUTO BODY GLENDALE (Continued) **1000216498**

Owner/operator email: Not reported
Owner/operator fax: Not reported
Owner/operator extension: Not reported
Legal status: Private
Owner/Operator Type: Operator
Owner/Op start date: Not reported
Owner/Op end date: Not reported

Owner/operator name: EDWARD MURPHY
Owner/operator address: NOT REQUIRED
NOT REQUIRED, ME 99999
Owner/operator country: Not reported
Owner/operator telephone: 415-555-1212
Owner/operator email: Not reported
Owner/operator fax: Not reported
Owner/operator extension: Not reported
Legal status: Private
Owner/Operator Type: Owner
Owner/Op start date: Not reported
Owner/Op end date: Not reported

Handler Activities Summary:
U.S. importer of hazardous waste: No
Mixed waste (haz. and radioactive): No
Recycler of hazardous waste: No
Transporter of hazardous waste: No
Treater, storer or disposer of HW: No
Underground injection activity: No
On-site burner exemption: No
Furnace exemption: No
Used oil fuel burner: No
Used oil processor: No
User oil refiner: No
Used oil fuel marketer to burner: No
Used oil Specification marketer: No
Used oil transfer facility: No
Used oil transporter: No

Violation Status: No violations found

FINDS:

Registry ID: 110002743274

Environmental Interest/Information System
AIR EMISSIONS CLASSIFICATION UNKNOWN

California Hazardous Waste Tracking System - Datamart (HWTS-DATAMART) provides California with information on hazardous waste shipments for generators, transporters, and treatment, storage, and disposal facilities.

RCRAInfo is a national information system that supports the Resource Conservation and Recovery Act (RCRA) program through the tracking of events and activities related to facilities that generate, transport, and treat, store, or dispose of hazardous waste. RCRAInfo allows RCRA program staff to track the notification, permit, compliance, and

MODERN AUTO BODY GLENDALE (Continued) **1000216498**

corrective action activities required under RCRA.

STATE MASTER

Click this hyperlink while viewing on your computer to access additional FINDS: detail in the EDR Site Report.

ECHO:
Envid: 1000216498
Registry ID: 110002743274
DFR URL: http://echo.epa.gov/detailed-facility-report?fid=110002743274

N92 **CLASSIC AUTO EXCHANGE** **WIP** **S106063570**
South **1707 S BRAND BLVD** **N/A**
1/8-1/4 **GLENDALE, CA 91204**
0.164 mi.
865 ft. **Site 1 of 7 in cluster N**

Relative: **Lower**
Actual: **445 ft.**

WIP:
Region: 4
File Number: 113.0794
File Status: **Historical**
Staff: KLEE
Facility Suite: Not reported

J93 **MORRISON AUTOMOTIVE GROUP INC.** **WIP** **S106769593**
North **1231 S BRAND BLVD** **N/A**
1/8-1/4 **GLENDALE, CA 91204**
0.165 mi.
871 ft. **Site 7 of 7 in cluster J**

Relative: **Higher**
Actual: **468 ft.**

WIP:
Region: 4
File Number: 113.0778
File Status: **Historical**
Staff: UNIDENTIFIED
Facility Suite: Not reported

O94 **ACE GRANITE INC.** **WIP** **S106769442**
SSW **3738 SAN FERNANDO RD** **N/A**
1/8-1/4 **GLENDALE, CA 91204**
0.167 mi.
884 ft. **Site 1 of 5 in cluster O**

Relative: **Lower**
Actual: **443 ft.**

WIP:
Region: 4
File Number: 113.0454
File Status: **Historical**
Staff: MH
Facility Suite: Not reported

95
SSE
1/8-1/4
0.171 mi.
901 ft.

CERRITOS ELEMENTARY SCHOOL
120 EAST CERRITOS AVENUE
GLENDALE, CA 91205

ENVIROSTOR
SCH

S118756622
N/A

Relative:
Lower

Actual:
451 ft.

ENVIROSTOR:

Facility ID:	19990022
Status:	No Action Required
Status Date:	11/10/1999
Site Code:	300808
Site Type:	School Investigation
Site Type Detailed:	School
Acres:	1
NPL:	NO
Regulatory Agencies:	SMBRP
Lead Agency:	SMBRP
Program Manager:	Not reported
Supervisor:	Mark Malinowski
Division Branch:	Southern California Schools & Brownfields Outreach
Assembly:	43
Senate:	25
Special Program:	Not reported
Restricted Use:	NO
Site Mgmt Req:	NONE SPECIFIED
Funding:	School District
Latitude:	34.12527
Longitude:	-118.2544
APN:	NONE SPECIFIED
Past Use:	NONE
Potential COC:	NONE SPECIFIED No Contaminants found
Confirmed COC:	NONE SPECIFIED
Potential Description:	NMA
Alias Name:	CERRITOS ELEMENTARY SCHOOL
Alias Type:	Alternate Name
Alias Name:	GLENDALE USD
Alias Type:	Alternate Name
Alias Name:	GLENDALE USD-CERRITOS ELEM.
Alias Type:	Alternate Name
Alias Name:	300808
Alias Type:	Project Code (Site Code)
Alias Name:	19990022
Alias Type:	Envirostor ID Number

Completed Info:

Completed Area Name:	PROJECT WIDE
Completed Sub Area Name:	Not reported
Completed Document Type:	Phase 1
Completed Date:	11/10/1999
Comments:	Not reported
Completed Area Name:	PROJECT WIDE
Completed Sub Area Name:	Not reported
Completed Document Type:	Site Inspections/Visit (Non LUR)
Completed Date:	11/10/1999
Comments:	Not reported
Completed Area Name:	PROJECT WIDE
Completed Sub Area Name:	Not reported
Completed Document Type:	Cost Recovery Closeout Memo

CERRITOS ELEMENTARY SCHOOL (Continued) **S118756622**

Completed Date:	11/17/1999
Comments:	Not reported
Future Area Name:	Not reported
Future Sub Area Name:	Not reported
Future Document Type:	Not reported
Future Due Date:	Not reported
Schedule Area Name:	Not reported
Schedule Sub Area Name:	Not reported
Schedule Document Type:	Not reported
Schedule Due Date:	Not reported
Schedule Revised Date:	Not reported

SCH:

Facility ID:	19990022
Site Type:	School Investigation
Site Type Detail:	School
Site Mgmt. Req.:	NONE SPECIFIED
Acres:	1
National Priorities List:	NO
Cleanup Oversight Agencies:	SMBRP
Lead Agency:	SMBRP
Lead Agency Description:	DTSC - Site Cleanup Program
Project Manager:	Not reported
Supervisor:	Mark Malinowski
Division Branch:	Southern California Schools & Brownfields Outreach
Site Code:	300808
Assembly:	43
Senate:	25
Special Program Status:	Not reported
Status:	No Action Required
Status Date:	11/10/1999
Restricted Use:	NO
Funding:	School District
Latitude:	34.12527
Longitude:	-118.2544
APN:	NONE SPECIFIED
Past Use:	NONE
Potential COC:	NONE SPECIFIED, No Contaminants found
Confirmed COC:	NONE SPECIFIED
Potential Description:	NMA
Alias Name:	CERRITOS ELEMENTARY SCHOOL
Alias Type:	Alternate Name
Alias Name:	GLENDALE USD
Alias Type:	Alternate Name
Alias Name:	GLENDALE USD-CERRITOS ELEM.
Alias Type:	Alternate Name
Alias Name:	300808
Alias Type:	Project Code (Site Code)
Alias Name:	19990022
Alias Type:	Envirostor ID Number

Completed Info:

Completed Area Name:	PROJECT WIDE
Completed Sub Area Name:	Not reported
Completed Document Type:	Phase 1

CERRITOS ELEMENTARY SCHOOL (Continued) **S118756622**

Completed Date: 11/10/1999
Comments: Not reported

Completed Area Name: PROJECT WIDE
Completed Sub Area Name: Not reported
Completed Document Type: Site Inspections/Visit (Non LUR)
Completed Date: 11/10/1999
Comments: Not reported

Completed Area Name: PROJECT WIDE
Completed Sub Area Name: Not reported
Completed Document Type: Cost Recovery Closeout Memo
Completed Date: 11/17/1999
Comments: Not reported

Future Area Name: Not reported
Future Sub Area Name: Not reported
Future Document Type: Not reported
Future Due Date: Not reported
Schedule Area Name: Not reported
Schedule Sub Area Name: Not reported
Schedule Document Type: Not reported
Schedule Due Date: Not reported
Schedule Revised Date: Not reported

M96 **SIR SPEEDY PRINT & COPY** **WIP** **S106769447**
WSW **3907 SAN FERNANDO RD** **N/A**
1/8-1/4 **GLENDALE, CA 91204**
0.173 mi.
911 ft. **Site 7 of 11 in cluster M**

Relative: WIP:
Lower
Region: 4
Actual: File Number: 113.0460
445 ft. **File Status: Historical**
Staff: MH
Facility Suite: Not reported

I97 **CALIFORNIA CAR WASH** **LUST** **S104539561**
West **3940 SAN FERNANDO RD** **WIP** **N/A**
1/8-1/4 **GLENDALE, CA 91204**
0.174 mi.
918 ft. **Site 4 of 5 in cluster I**

Relative: LUST REG 4:
Lower
Region: 4
Actual: Regional Board: 04
451 ft. County: Los Angeles
Facility Id: 912040089
Status: Preliminary site assessment underway
Substance: Hydrocarbons
Substance Quantity: Not reported
Local Case No: Not reported
Case Type: Soil
Abatement Method Used at the Site: Not reported
Global ID: T0603792912

CALIFORNIA CAR WASH (Continued) **S104539561**

W Global ID:	Not reported	
Staff:	UNK	
Local Agency:	19070	
Cross Street:	CENTRAL AVE	
Enforcement Type:	Not reported	
Date Leak Discovered:	10/10/1999	
Date Leak First Reported:		5/1/2000
Date Leak Record Entered:	Not reported	
Date Confirmation Began:	Not reported	
Date Leak Stopped:	10/10/1999	
Date Case Last Changed on Database:		5/1/2000
Date the Case was Closed:		Not reported
How Leak Discovered:	Repair Tank	
How Leak Stopped:	Not reported	
Cause of Leak:	UNK	
Leak Source:	UNK	
Operator:	GEORGE GARIKIAN	
Water System:	Not reported	
Well Name:	Not reported	
Approx. Dist To Production Well (ft):		4492.616173062043006626604891 9
Source of Cleanup Funding:		UNK
Preliminary Site Assessment Workplan Submitted:		Not reported
Preliminary Site Assessment Began:		5/1/2000
Pollution Characterization Began:		Not reported
Remediation Plan Submitted:		Not reported
Remedial Action Underway:		Not reported
Post Remedial Action Monitoring Began:		Not reported
Enforcement Action Date:		Not reported
Historical Max MTBE Date:		Not reported
Hist Max MTBE Conc in Groundwater:		Not reported
Hist Max MTBE Conc in Soil:		Not reported
Significant Interim Remedial Action Taken:		Not reported
GW Qualifier:	Not reported	
Soil Qualifier:	Not reported	
Organization:	Not reported	
Owner Contact:	Not reported	
Responsible Party:	CALIFORNIA CAR WASH	
RP Address:	3940 SAN FERNANDO RD., GLENDALE, CA 91204	
Program:	LUST	
Lat/Long:	34.127466 / -1	
Local Agency Staff:	UNK	
Beneficial Use:	Not reported	
Priority:	Not reported	
Cleanup Fund Id:	Not reported	
Suspended:	Not reported	
Assigned Name:	Not reported	
Summary:	Not reported	

WIP:

Region:	4
File Number:	113.0640
File Status:	**Historical**
Staff:	MH
Facility Suite:	Not reported

I98 **CALIFORNIA CARWASH** **LUST** **U001566912**
West **3940 SAN FERNANDO ROAD** **HIST UST** **N/A**
1/8-1/4 **GLENDALE, CA 91204**
0.174 mi.
918 ft. **Site 5 of 5 in cluster I**

Relative:
Lower

Actual:
451 ft.

LUST:

Lead Agency:	GLENDALE, CITY OF
Case Type:	LUST Cleanup Site
Geo Track:	http://geotracker.waterboards.ca.gov/profile_report.asp?global_id=T0603792912
Global Id:	T0603792912
Latitude:	34.127466
Longitude:	-118.258366
Status:	Completed - Case Closed
Status Date:	09/08/2000
Case Worker:	UNK
RB Case Number:	912040089
Local Agency:	GLENDALE, CITY OF
File Location:	Not reported
Local Case Number:	Not reported
Potential Media Affect:	Soil
Potential Contaminants of Concern:	Other Solvent or Non-Petroleum Hydrocarbon
Site History:	Not reported

LUST:

Global Id:	T0603792912
Contact Type:	Local Agency Caseworker
Contact Name:	UNK
Organization Name:	GLENDALE, CITY OF
Address:	Not reported
City:	r4 UNKNOWN
Email:	Not reported
Phone Number:	Not reported

Global Id:	T0603792912
Contact Type:	Regional Board Caseworker
Contact Name:	YUE RONG
Organization Name:	LOS ANGELES RWQCB (REGION 4)
Address:	320 W. 4TH ST., SUITE 200
City:	Los Angeles
Email:	yrong@waterboards.ca.gov
Phone Number:	Not reported

LUST:

Global Id:	T0603792912
Action Type:	Other
Date:	05/01/2000
Action:	Leak Reported

Global Id:	T0603792912
Action Type:	Other
Date:	10/10/1999
Action:	Leak Discovery

Global Id:	T0603792912
Action Type:	Other
Date:	10/10/1999
Action:	Leak Stopped

CALIFORNIA CARWASH (Continued) **U001566912**

LUST:
Global Id: T0603792912
Status: Completed - Case Closed
Status Date: 09/08/2000

Global Id: T0603792912
Status: Open - Case Begin Date
Status Date: 10/10/1999

Global Id: T0603792912
Status: Open - Site Assessment
Status Date: 05/01/2000

HIST UST:
File Number: 00026CFC
URL: http://geotracker.waterboards.ca.gov/ustpdfs/pdf/00026CFC.pdf
Region: STATE
Facility ID: 00000020582
Facility Type: Gas Station
Other Type: CARWASH
Contact Name: Not reported
Telephone: 8182453345
Owner Name: HALK OHANESSIAN & DICKRAN KARE
Owner Address: 3940 SAN FERNANDO ROAD
Owner City,St,Zip: GLENDALE, CA 91204
Total Tanks: 0005

Tank Num: 001
Container Num: 1
Year Installed: 1974
Tank Capacity: 00010000
Tank Used for: PRODUCT
Type of Fuel: UNLEADED
Container Construction Thickness: Not reported
Leak Detection: Pressure Test

Tank Num: 001
Container Num: 1
Year Installed: 1972
Tank Capacity: 00012000
Tank Used for: PRODUCT
Type of Fuel: UNLEADED
Container Construction Thickness: Not reported
Leak Detection: None

Tank Num: 001
Container Num: 1
Year Installed: 1972
Tank Capacity: 00012000
Tank Used for: PRODUCT
Type of Fuel: UNLEADED
Container Construction Thickness: Not reported
Leak Detection: None

Tank Num: 001

CALIFORNIA CARWASH (Continued) **U001566912**

Container Num:	1
Year Installed:	1974
Tank Capacity:	00010000
Tank Used for:	PRODUCT
Type of Fuel:	UNLEADED
Container Construction Thickness:	Not reported
Leak Detection:	Pressure Test

Tank Num:	002
Container Num:	2
Year Installed:	1972
Tank Capacity:	00012000
Tank Used for:	PRODUCT
Type of Fuel:	REGULAR
Container Construction Thickness:	Not reported
Leak Detection:	None

Tank Num:	002
Container Num:	2
Year Installed:	1974
Tank Capacity:	00012000
Tank Used for:	PRODUCT
Type of Fuel:	UNLEADED
Container Construction Thickness:	Not reported
Leak Detection:	Pressure Test

Tank Num:	002
Container Num:	2
Year Installed:	1974
Tank Capacity:	00012000
Tank Used for:	PRODUCT
Type of Fuel:	UNLEADED
Container Construction Thickness:	Not reported
Leak Detection:	Pressure Test

Tank Num:	002
Container Num:	2
Year Installed:	1972
Tank Capacity:	00012000
Tank Used for:	PRODUCT
Type of Fuel:	REGULAR
Container Construction Thickness:	Not reported
Leak Detection:	None

Tank Num:	003
Container Num:	3
Year Installed:	1974
Tank Capacity:	00012000
Tank Used for:	PRODUCT
Type of Fuel:	REGULAR
Container Construction Thickness:	Not reported
Leak Detection:	Pressure Test

Tank Num:	003
Container Num:	3
Year Installed:	1972
Tank Capacity:	00012000

CALIFORNIA CARWASH (Continued) **U001566912**

Tank Used for: PRODUCT
Type of Fuel: PREMIUM
Container Construction Thickness: Not reported
Leak Detection: None

Tank Num: 003
Container Num: 3
Year Installed: 1974
Tank Capacity: 00012000
Tank Used for: PRODUCT
Type of Fuel: REGULAR
Container Construction Thickness: Not reported
Leak Detection: Pressure Test

Tank Num: 003
Container Num: 3
Year Installed: 1972
Tank Capacity: 00012000
Tank Used for: PRODUCT
Type of Fuel: PREMIUM
Container Construction Thickness: Not reported
Leak Detection: None

Tank Num: 004
Container Num: 4
Year Installed: 1972
Tank Capacity: 00012000
Tank Used for: PRODUCT
Type of Fuel: DIESEL
Container Construction Thickness: Not reported
Leak Detection: None

Tank Num: 004
Container Num: 4
Year Installed: 1972
Tank Capacity: 00012000
Tank Used for: PRODUCT
Type of Fuel: DIESEL
Container Construction Thickness: Not reported
Leak Detection: None

Tank Num: 004
Container Num: 4
Year Installed: 1974
Tank Capacity: 00012000
Tank Used for: PRODUCT
Type of Fuel: PREMIUM
Container Construction Thickness: Not reported
Leak Detection: Pressure Test

Tank Num: 004
Container Num: 4
Year Installed: 1974
Tank Capacity: 00012000
Tank Used for: PRODUCT
Type of Fuel: PREMIUM
Container Construction Thickness: Not reported

CALIFORNIA CARWASH (Continued) **U001566912**

Leak Detection:	Pressure Test
Tank Num:	005
Container Num:	5
Year Installed:	1974
Tank Capacity:	00012000
Tank Used for:	PRODUCT
Type of Fuel:	DIESEL
Container Construction Thickness:	Not reported
Leak Detection:	Pressure Test
Tank Num:	005
Container Num:	5
Year Installed:	1974
Tank Capacity:	00012000
Tank Used for:	PRODUCT
Type of Fuel:	DIESEL
Container Construction Thickness:	Not reported
Leak Detection:	Pressure Test
Tank Num:	005
Container Num:	5
Year Installed:	1972
Tank Capacity:	00000000
Tank Used for:	PRODUCT
Type of Fuel:	06
Container Construction Thickness:	Not reported
Leak Detection:	None
Tank Num:	005
Container Num:	5
Year Installed:	1972
Tank Capacity:	00000000
Tank Used for:	PRODUCT
Type of Fuel:	06
Container Construction Thickness:	Not reported
Leak Detection:	None

Click here for Geo Tracker PDF:

O99 **SUPPOSE U DRIVE TRUCK RENTAL SERVICE** **LUST** **1000348987**
SSW **3809 SAN FERNANDO ROAD** **UST** **N/A**
1/8-1/4 **GLENDALE, CA 91204** **SWEEPS UST**
0.176 mi. **HIST UST**
930 ft. **Site 2 of 5 in cluster O** **WIP**

Relative: **Lower**
Actual: **443 ft.**

LUST:

Lead Agency:	GLENDALE, CITY OF
Case Type:	LUST Cleanup Site
Geo Track:	http://geotracker.waterboards.ca.gov/profile_report.asp?global_id=T10000005345
Global Id:	T10000005345
Latitude:	34.125424
Longitude:	-118.257133
Status:	Completed - Case Closed
Status Date:	04/12/2005
Case Worker:	Not reported
RB Case Number:	Not reported
Local Agency:	Not reported

SUPPOSE U DRIVE TRUCK RENTAL SERVICE (Continued) **1000348987**

File Location: Not reported
Local Case Number: Not reported
Potential Media Affect: Not reported
Potential Contaminants of Concern: Not reported
Site History: Not reported

LUST:
Global Id: T10000005345
Action Type: Other
Date: 12/07/2004
Action: Leak Reported

Global Id: T10000005345
Action Type: Other
Date: 08/12/2003
Action: Leak Began

Global Id: T10000005345
Action Type: Other
Date: 08/12/2003
Action: Leak Discovery

LUST:
Global Id: T10000005345
Status: Completed - Case Closed
Status Date: 04/12/2005

Global Id: T10000005345
Status: Open - Case Begin Date
Status Date: 08/12/2003

UST:
Facility ID: 19-070-003809
Permitting Agency: GLENDALE, CITY OF
Latitude: 34.126773
Longitude: -118.255784

Facility ID: Not reported
Permitting Agency: Glendale City Fire Department
Latitude: 34.1255453
Longitude: -118.2570264

SWEEPS UST:
Status: Active
Comp Number: 13609
Number: 9
Board Of Equalization: Not reported
Referral Date: 06-11-91
Action Date: 06-11-91
Created Date: 06-30-89
Owner Tank Id: Not reported
SWRCB Tank Id: 19-070-013609-000003
Tank Status: A
Capacity: 1000
Active Date: 06-11-91

SUPPOSE U DRIVE TRUCK RENTAL SERVICE (Continued) **1000348987**

Tank Use: OIL
STG: W
Content: WASTE OIL
Number Of Tanks: 2

Status: Active
Comp Number: 13609
Number: 9
Board Of Equalization: Not reported
Referral Date: 06-11-91
Action Date: 06-11-91
Created Date: 06-30-89
Owner Tank Id: Not reported
SWRCB Tank Id: 19-070-013609-000004
Tank Status: A
Capacity: 25000
Active Date: 06-11-91
Tank Use: M.V. FUEL
STG: P
Content: REG UNLEADED
Number Of Tanks: Not reported

HIST UST:
File Number: Not reported
URL: Not reported
Region: STATE
Facility ID: 00000017587
Facility Type: Other
Other Type: TRUCK RENTAL & LEASE
Contact Name: Not reported
Telephone: 2132453105
Owner Name: SUPPOSE U DRIVE TRUCK RENTAL S
Owner Address: 3809 SAN FERNANDO RD.,
Owner City,St,Zip: GLENDALE, CA 91204
Total Tanks: 0010

Tank Num: 001
Container Num: 1
Year Installed: Not reported
Tank Capacity: 00004000
Tank Used for: PRODUCT
Type of Fuel: DIESEL
Container Construction Thickness: Not reported
Leak Detection: None

Tank Num: 002
Container Num: 2
Year Installed: Not reported
Tank Capacity: 00006000
Tank Used for: PRODUCT
Type of Fuel: DIESEL
Container Construction Thickness: Not reported
Leak Detection: None

Tank Num: 003
Container Num: 3
Year Installed: 1970

SUPPOSE U DRIVE TRUCK RENTAL SERVICE (Continued) **1000348987**

Tank Capacity:	00009980
Tank Used for:	PRODUCT
Type of Fuel:	DIESEL
Container Construction Thickness:	Not reported
Leak Detection:	None

Tank Num:	004
Container Num:	4
Year Installed:	1979
Tank Capacity:	00009980
Tank Used for:	PRODUCT
Type of Fuel:	DIESEL
Container Construction Thickness:	Not reported
Leak Detection:	None

Tank Num:	005
Container Num:	5
Year Installed:	1979
Tank Capacity:	00001000
Tank Used for:	PRODUCT
Type of Fuel:	Not reported
Container Construction Thickness:	Not reported
Leak Detection:	None

Tank Num:	006
Container Num:	6
Year Installed:	1979
Tank Capacity:	00001000
Tank Used for:	WASTE
Type of Fuel:	WASTE OIL
Container Construction Thickness:	Not reported
Leak Detection:	None

Tank Num:	007
Container Num:	7
Year Installed:	1965
Tank Capacity:	00000230
Tank Used for:	WASTE
Type of Fuel:	WASTE OIL
Container Construction Thickness:	Not reported
Leak Detection:	None

Tank Num:	008
Container Num:	8
Year Installed:	1965
Tank Capacity:	00009980
Tank Used for:	PRODUCT
Type of Fuel:	REGULAR
Container Construction Thickness:	Not reported
Leak Detection:	None

Tank Num:	009
Container Num:	9
Year Installed:	Not reported
Tank Capacity:	00001950
Tank Used for:	PRODUCT
Type of Fuel:	UNLEADED

SUPPOSE U DRIVE TRUCK RENTAL SERVICE (Continued) **1000348987**

Container Construction Thickness: Not reported
Leak Detection: None

Tank Num: 010
Container Num: 10
Year Installed: 1979
Tank Capacity: 00001250
Tank Used for: WASTE
Type of Fuel: Not reported
Container Construction Thickness: Not reported
Leak Detection: None

WIP:
Region: 4
File Number: 113.0453
File Status: Historical
Staff: MH
Facility Suite: Not reported

O100 **SUPPOSE U DRIVE TRUCK RENTAL S** **HIST UST** **S118415873**
SSW **3809 SAM FERNANDO RD** **N/A**
1/8-1/4 **GLENDALE, CA 91204**
0.176 mi.
930 ft. **Site 3 of 5 in cluster O**

Relative: **Lower**
Actual: **443 ft.**

HIST UST:
File Number: 0002892E
URL: http://geotracker.waterboards.ca.gov/ustpdfs/pdf/0002892E.pdf
Region: Not reported
Facility ID: Not reported
Facility Type: Not reported
Other Type: Not reported
Contact Name: Not reported
Telephone: Not reported
Owner Name: Not reported
Owner Address: Not reported
Owner City,St,Zip: Not reported
Total Tanks: Not reported

Tank Num: Not reported
Container Num: Not reported
Year Installed: Not reported
Tank Capacity: Not reported
Tank Used for: Not reported
Type of Fuel: Not reported
Container Construction Thickness: Not reported
Leak Detection: Not reported

Click here for Geo Tracker PDF:

P101 **A. A. BAKERS HARDWARE** **WIP** **S106769449**
WSW **3925 SAN FERNANDO RD** **N/A**
1/8-1/4 **GLENDALE, CA 91204**
0.177 mi.
932 ft. **Site 1 of 5 in cluster P**

Relative: WIP:
Lower
Actual: Region: 4
448 ft. File Number: 113.0462
File Status: Historical
Staff: MH
Facility Suite: Not reported

P102 **PRESTIGE STATIONS INC 513** **HIST UST** **U001566938**
West **3941 SAN FERNANDO** **N/A**
1/8-1/4 **GLENDALE, CA 91204**
0.179 mi.
944 ft. **Site 2 of 5 in cluster P**

Relative: HIST UST:
Lower
Actual: File Number: 000263E2
448 ft. URL: http://geotracker.waterboards.ca.gov/ustpdfs/pdf/000263E2.pdf
Region: STATE
Facility ID: 00000026474
Facility Type: Gas Station
Other Type: Not reported
Contact Name: Not reported
Telephone: 0000000000
Owner Name: ARCO PETROLEUM PRODUCTS CO.
Owner Address: 515 SOUTH FLOWER STREET
Owner City,St,Zip: LOS ANGELES, CA 90071
Total Tanks: 0003

Tank Num: 001
Container Num: 0000000001
Year Installed: 1972
Tank Capacity: 00008000
Tank Used for: PRODUCT
Type of Fuel: 06
Container Construction Thickness: Not reported
Leak Detection: Stock Inventor, 10

Tank Num: 002
Container Num: 0000000002
Year Installed: 1972
Tank Capacity: 00010000
Tank Used for: PRODUCT
Type of Fuel: 06
Container Construction Thickness: Not reported
Leak Detection: Stock Inventor, 10

Tank Num: 003
Container Num: 0000000003
Year Installed: 1972
Tank Capacity: 00010000
Tank Used for: PRODUCT
Type of Fuel: 06
Container Construction Thickness: Not reported
Leak Detection: Stock Inventor, 10

PRESTIGE STATIONS INC 513 (Continued) **U001566938**

Click here for Geo Tracker PDF:

P103 **ARCO #0051 (FORMER)** **LUST** **S102424134**
West **3941 SAN FERNANDO RD** **CPS-SLIC** **N/A**
1/8-1/4 **GLENDALE, CA 91204** **SWEEPS UST**
0.179 mi. **HIST CORTESE**
944 ft. **Site 3 of 5 in cluster P** **WIP**

Relative:
Lower

Actual:
448 ft.

LUST:

Lead Agency:	LOS ANGELES RWQCB (REGION 4)
Case Type:	LUST Cleanup Site
Geo Track:	http://geotracker.waterboards.ca.gov/profile_report.asp?global_id=T0603702046
Global Id:	T0603702046
Latitude:	34.1286863
Longitude:	-118.259542
Status:	Completed - Case Closed
Status Date:	11/29/1999
Case Worker:	AT
RB Case Number:	912040034
Local Agency:	GLENDALE, CITY OF
File Location:	Not reported
Local Case Number:	Not reported
Potential Media Affect:	Aquifer used for drinking water supply
Potential Contaminants of Concern:	Gasoline
Site History:	Not reported

LUST:

Global Id:	T0603702046
Contact Type:	Regional Board Caseworker
Contact Name:	ARMAN TOUMARI
Organization Name:	LOS ANGELES RWQCB (REGION 4)
Address:	320 WEST 4TH STREET, SUITE 200
City:	LOS ANGELES
Email:	atoumari@waterboards.ca.gov
Phone Number:	2135766708

Global Id:	T0603702046
Contact Type:	Local Agency Caseworker
Contact Name:	UNK
Organization Name:	GLENDALE, CITY OF
Address:	Not reported
City:	r4 UNKNOWN
Email:	Not reported
Phone Number:	Not reported

LUST:

Global Id:	T0603702046
Action Type:	Other
Date:	02/14/1995
Action:	Leak Reported

LUST:

Global Id:	T0603702046
Status:	Completed - Case Closed
Status Date:	11/29/1999

Global Id: T0603702046

ARCO #0051 (FORMER) (Continued) **S102424134**

Status: Open - Case Begin Date
Status Date: 02/14/1995

Global Id: T0603702046
Status: Open - Site Assessment
Status Date: 02/14/1995

LUST REG 4:

Region:	4	
Regional Board:	04	
County:	Los Angeles	
Facility Id:	912040034	
Status:	Case Closed	
Substance:	Gasoline	
Substance Quantity:	Not reported	
Local Case No:	Not reported	
Case Type:	Groundwater	
Abatement Method Used at the Site:		Not reported
Global ID:	T0603702046	
W Global ID:	Not reported	
Staff:	AT	
Local Agency:	19070	
Cross Street:	LOS FELIZ RD	
Enforcement Type:	Not reported	
Date Leak Discovered:	Not reported	
Date Leak First Reported:		2/14/1995
Date Leak Record Entered:	5/31/1995	
Date Confirmation Began:	Not reported	
Date Leak Stopped:	Not reported	
Date Case Last Changed on Database:		2/15/2000
Date the Case was Closed:		11/29/1999
How Leak Discovered:	Not reported	
How Leak Stopped:	Not reported	
Cause of Leak:	Not reported	
Leak Source:	UNK	
Operator:	OLD CASE #053195-36	
Water System:	Not reported	
Well Name:	Not reported	
Approx. Dist To Production Well (ft):		4494.756303426368923780948 0903
Source of Cleanup Funding:		UNK
Preliminary Site Assessment Workplan Submitted:		Not reported
Preliminary Site Assessment Began:		Not reported
Pollution Characterization Began:		2/14/1995
Remediation Plan Submitted:		Not reported
Remedial Action Underway:		Not reported
Post Remedial Action Monitoring Began:		Not reported
Enforcement Action Date:		Not reported
Historical Max MTBE Date:		Not reported
Hist Max MTBE Conc in Groundwater:		Not reported
Hist Max MTBE Conc in Soil:		.36
Significant Interim Remedial Action Taken:		Not reported
GW Qualifier:	Not reported	
Soil Qualifier:	Not reported	
Organization:	Not reported	
Owner Contact:	Not reported	
Responsible Party:	ARCO	

ARCO #0051 (FORMER) (Continued) **S102424134**

RP Address: 4 CENTERPOINTE DR., LA PALMA, CA
Program: LUST
Lat/Long: 34.1273195 / -1
Local Agency Staff: UNK
Beneficial Use: Not reported
Priority: Not reported
Cleanup Fund Id: Not reported
Suspended: Not reported
Assigned Name: Not reported
Summary: 01/15/99- QTRLY UPDATE RPT-4TH QTR 1998; 4/15/99 1ST QTR GW MON RPT 1999; 7/15/99 2ND QTR GW MON RPT 1999; 10/14/99 3RD QTR GW MON RPT; 2/15/00 WELL DESTRUCTION REPORT

CPS-SLIC:
Region: STATE
Facility Status: **Completed - Case Closed**
Status Date: 12/22/2014
Global Id: SL603799097
Lead Agency: LOS ANGELES RWQCB (REGION 4)
Lead Agency Case Number: Not reported
Latitude: 34.126864
Longitude: -118.257152
Case Type: Cleanup Program Site
Case Worker: GJH
Local Agency: Not reported
RB Case Number: 112.1022
File Location: Not reported
Potential Media Affected: Aquifer used for drinking water supply
Potential Contaminants of Concern: Not reported
Site History: Not reported

Click here to access the California GeoTracker records for this facility:

SWEEPS UST:
Status: Active
Comp Number: 12038
Number: 1
Board Of Equalization: Not reported
Referral Date: 03-16-93
Action Date: 03-16-93
Created Date: 06-30-89
Owner Tank Id: Not reported
SWRCB Tank Id: 19-070-012038-000001
Tank Status: A
Capacity: 10000
Active Date: 11-24-92
Tank Use: M.V. FUEL
STG: P
Content: REG UNLEADED
Number Of Tanks: 4

Status: Active
Comp Number: 12038
Number: 1
Board Of Equalization: Not reported
Referral Date: 03-16-93

ARCO #0051 (FORMER) (Continued) **S102424134**

Action Date: 03-16-93
Created Date: 06-30-89
Owner Tank Id: A-ARCOLLEAR
SWRCB Tank Id: 19-070-012038-000002
Tank Status: A
Capacity: 10000
Active Date: 06-27-91
Tank Use: M.V. FUEL
STG: P
Content: REG UNLEADED
Number Of Tanks: Not reported

Status: Active
Comp Number: 12038
Number: 1
Board Of Equalization: Not reported
Referral Date: 03-16-93
Action Date: 03-16-93
Created Date: 06-30-89
Owner Tank Id: 2EC-1REGULAR
SWRCB Tank Id: 19-070-012038-000003
Tank Status: A
Capacity: 10000
Active Date: 06-27-91
Tank Use: M.V. FUEL
STG: P
Content: REG UNLEADED
Number Of Tanks: Not reported

Status: Active
Comp Number: 12038
Number: 1
Board Of Equalization: Not reported
Referral Date: 03-16-93
Action Date: 03-16-93
Created Date: 06-30-89
Owner Tank Id: 3EC-SUPREME
SWRCB Tank Id: 19-070-012038-000004
Tank Status: A
Capacity: 8000
Active Date: 06-27-91
Tank Use: M.V. FUEL
STG: P
Content: REG UNLEADED
Number Of Tanks: Not reported

HIST CORTESE:
Region: CORTESE
Facility County Code: 19
Reg By: LTNKA
Reg Id: 912040034

WIP:
Region: 4
File Number: 112.0264
File Status: Historical

ARCO #0051 (FORMER) (Continued) **S102424134**

Staff: UNIDENTIFIED
Facility Suite: Not reported

Region: 4
File Number: 112.1022
File Status: Backlog
Staff: UNIDENTIFIED
Facility Suite: Not reported

M104
WSW
1/8-1/4
0.180 mi.
950 ft.

GLENDALE REPROGRAPHICS **WIP** **S106769448**
3911 SAN FERNANDO RD **N/A**
GLENDALE, CA 91204

Site 8 of 11 in cluster M

Relative:
Lower

Actual:
445 ft.

WIP:
Region: 4
File Number: 113.0461
File Status: Historical
Staff: MH
Facility Suite: Not reported

P105
WSW
1/8-1/4
0.181 mi.
954 ft.

CHURCH PRESS **RCRA-SQG** **1000354408**
3915 SAN FERNANDO ROAD **FINDS** **CAD982502247**
GLENDALE, CA 91204 **ECHO**

Site 4 of 5 in cluster P

Relative:
Lower

Actual:
446 ft.

RCRA-SQG:
Date form received by agency: 04/28/1989
Facility name: CHURCH PRESS
Facility address: 3915 SAN FERNANDO ROAD
GLENDALE, CA 91204
EPA ID: CAD982502247
Mailing address: SAN FERNANDO ROAD
GLENDALE, CA 91204
Contact: ENVIRONMENTAL MANAGER
Contact address: 3915 SAN FERNANDO ROAD
GLENDALE, CA 91204
Contact country: US
Contact telephone: 213-245-9424
Contact email: Not reported
EPA Region: 09
Classification: Small Small Quantity Generator
Description: Handler: generates more than 100 and less than 1000 kg of hazardous waste during any calendar month and accumulates less than 6000 kg of hazardous waste at any time; or generates 100 kg or less of hazardous waste during any calendar month, and accumulates more than 1000 kg of hazardous waste at any time

Owner/Operator Summary:
Owner/operator name: KENT CHESNEY
Owner/operator address: NOT REQUIRED
NOT REQUIRED, ME 99999
Owner/operator country: Not reported
Owner/operator telephone: 415-555-1212

CHURCH PRESS (Continued) **1000354408**

Owner/operator email: Not reported
Owner/operator fax: Not reported
Owner/operator extension: Not reported
Legal status: Private
Owner/Operator Type: Owner
Owner/Op start date: Not reported
Owner/Op end date: Not reported

Owner/operator name: NOT REQUIRED
Owner/operator address: NOT REQUIRED
NOT REQUIRED, ME 99999
Owner/operator country: Not reported
Owner/operator telephone: 415-555-1212
Owner/operator email: Not reported
Owner/operator fax: Not reported
Owner/operator extension: Not reported
Legal status: Private
Owner/Operator Type: Operator
Owner/Op start date: Not reported
Owner/Op end date: Not reported

Handler Activities Summary:
U.S. importer of hazardous waste: No
Mixed waste (haz. and radioactive): No
Recycler of hazardous waste: No
Transporter of hazardous waste: No
Treater, storer or disposer of HW: No
Underground injection activity: No
On-site burner exemption: No
Furnace exemption: No
Used oil fuel burner: No
Used oil processor: No
User oil refiner: No
Used oil fuel marketer to burner: No
Used oil Specification marketer: No
Used oil transfer facility: No
Used oil transporter: No

Violation Status: No violations found

FINDS:

Registry ID: 110002834363

Environmental Interest/Information System
RCRAInfo is a national information system that supports the Resource Conservation and Recovery Act (RCRA) program through the tracking of events and activities related to facilities that generate, transport, and treat, store, or dispose of hazardous waste. RCRAInfo allows RCRA program staff to track the notification, permit, compliance, and corrective action activities required under RCRA.

Click this hyperlink while viewing on your computer to access additional FINDS: detail in the EDR Site Report.

CHURCH PRESS (Continued) **1000354408**

ECHO:
Envid: 1000354408
Registry ID: 110002834363
DFR URL: http://echo.epa.gov/detailed-facility-report?fid=110002834363

P106 **CVS PHARMACY #9787** **RCRA-LQG** **1015740424**
West **3943 SAN FERNANDO RD** **CAR000231357**
1/8-1/4 **GLENDALE, CA 91204**
0.182 mi.
962 ft. **Site 5 of 5 in cluster P**

Relative:
Lower

Actual:
448 ft.

RCRA-LQG:
Date form received by agency: 08/25/2016
Facility name: CVS PHARMACY #9787
Facility address: 3943 SAN FERNANDO RD
GLENDALE, CA 91204
EPA ID: CAR000231357
Mailing address: CVS DR
MAIL DROP 23062A
WOONSOCKET, RI 02895
Contact: NICOLE WILKINSON
Contact address: CVS DR MAIL CODE 2340
WOONSOCKET, RI 02895
Contact country: US
Contact telephone: 401-770-7132
Contact email: NICOLE.WILKINSON@CVSHEALTH.COM
EPA Region: 09
Classification: Large Quantity Generator
Description: Handler: generates 1,000 kg or more of hazardous waste during any calendar month; or generates more than 1 kg of acutely hazardous waste during any calendar month; or generates more than 100 kg of any residue or contaminated soil, waste or other debris resulting from the cleanup of a spill, into or on any land or water, of acutely hazardous waste during any calendar month; or generates 1 kg or less of acutely hazardous waste during any calendar month, and accumulates more than 1 kg of acutely hazardous waste at any time; or generates 100 kg or less of any residue or contaminated soil, waste or other debris resulting from the cleanup of a spill, into or on any land or water, of acutely hazardous waste during any calendar month, and accumulates more than 100 kg of that material at any time

Owner/Operator Summary:
Owner/operator name: GARFIELD BEACH CVS, L.L.C.
Owner/operator address: CVS DR
WOONSOCKET, RI 02895
Owner/operator country: US
Owner/operator telephone: 401-765-1500
Owner/operator email: Not reported
Owner/operator fax: Not reported
Owner/operator extension: Not reported
Legal status: Private
Owner/Operator Type: Owner
Owner/Op start date: 09/25/1975
Owner/Op end date: Not reported

Owner/operator name: GARFIELD BEACH CVS, L.L.C.
Owner/operator address: Not reported

CVS PHARMACY #9787 (Continued) **1015740424**

Not reported
Owner/operator country: Not reported
Owner/operator telephone: Not reported
Owner/operator email: Not reported
Owner/operator fax: Not reported
Owner/operator extension: Not reported
Legal status: Private
Owner/Operator Type: Operator
Owner/Op start date: 09/24/2006
Owner/Op end date: Not reported

Handler Activities Summary:
U.S. importer of hazardous waste: No
Mixed waste (haz. and radioactive): No
Recycler of hazardous waste: No
Transporter of hazardous waste: No
Treater, storer or disposer of HW: No
Underground injection activity: No
On-site burner exemption: No
Furnace exemption: No
Used oil fuel burner: No
Used oil processor: No
User oil refiner: No
Used oil fuel marketer to burner: No
Used oil Specification marketer: No
Used oil transfer facility: No
Used oil transporter: No

. Waste code: 122
. Waste name: Alkaline solution without metals (pH > 12.5)

. Waste code: 181
. Waste name: Other inorganic solid waste

. Waste code: 214
. Waste name: Unspecified solvent mixture

. Waste code: 311
. Waste name: Pharmaceutical waste

. Waste code: 331
. Waste name: Off-specification, aged, or surplus organics

. Waste code: 352
. Waste name: Other organic solids

. Waste code: D001
. Waste name: IGNITABLE HAZARDOUS WASTES ARE THOSE WASTES WHICH HAVE A FLASHPOINT OF LESS THAN 140 DEGREES FAHRENHEIT AS DETERMINED BY A PENSKY-MARTENS CLOSED CUP FLASH POINT TESTER. ANOTHER METHOD OF DETERMINING THE FLASH POINT OF A WASTE IS TO REVIEW THE MATERIAL SAFETY DATA SHEET, WHICH CAN BE OBTAINED FROM THE MANUFACTURER OR DISTRIBUTOR OF THE MATERIAL. LACQUER THINNER IS AN EXAMPLE OF A COMMONLY USED SOLVENT WHICH WOULD BE CONSIDERED AS IGNITABLE HAZARDOUS WASTE.

. Waste code: D002
. Waste name: A WASTE WHICH HAS A PH OF LESS THAN 2 OR GREATER THAN 12.5 IS

CVS PHARMACY #9787 (Continued) **1015740424**

CONSIDERED TO BE A CORROSIVE HAZARDOUS WASTE. SODIUM HYDROXIDE, A CAUSTIC SOLUTION WITH A HIGH PH, IS OFTEN USED BY INDUSTRIES TO CLEAN OR DEGREASE PARTS. HYDROCHLORIC ACID, A SOLUTION WITH A LOW PH, IS USED BY MANY INDUSTRIES TO CLEAN METAL PARTS PRIOR TO PAINTING. WHEN THESE CAUSTIC OR ACID SOLUTIONS BECOME CONTAMINATED AND MUST BE DISPOSED, THE WASTE WOULD BE A CORROSIVE HAZARDOUS WASTE.

. Waste code: D007
. Waste name: CHROMIUM

. Waste code: D009
. Waste name: MERCURY

. Waste code: D010
. Waste name: SELENIUM

. Waste code: D024
. Waste name: M-CRESOL

. Waste code: P001
. Waste name: 2H-1-BENZOPYRAN-2-ONE, 4-HYDROXY-3-(3-OXO-1-PHENYLBUTYL)-, & SALTS, WHEN PRESENT AT CONCENTRATIONS GREATER THAN 0.3%

. Waste code: P075
. Waste name: NICOTINE, & SALTS

. Waste code: U002
. Waste name: ACETONE (I)

. Waste code: U129
. Waste name: CYCLOHEXANE, 1,2,3,4,5,6-HEXACHLORO-, (1ALPHA,2ALPHA,3BETA,4ALPHA,5ALPHA,6BETA)-

. Waste code: U165
. Waste name: NAPHTHALENE

. Waste code: U205
. Waste name: SELENIUM SULFIDE

Historical Generators:
Date form received by agency: 03/25/2014
Site name: CVS PHARMACY #9787
Classification: Large Quantity Generator

. Waste code: D001
. Waste name: IGNITABLE HAZARDOUS WASTES ARE THOSE WASTES WHICH HAVE A FLASHPOINT OF LESS THAN 140 DEGREES FAHRENHEIT AS DETERMINED BY A PENSKY-MARTENS CLOSED CUP FLASH POINT TESTER. ANOTHER METHOD OF DETERMINING THE FLASH POINT OF A WASTE IS TO REVIEW THE MATERIAL SAFETY DATA SHEET, WHICH CAN BE OBTAINED FROM THE MANUFACTURER OR DISTRIBUTOR OF THE MATERIAL. LACQUER THINNER IS AN EXAMPLE OF A COMMONLY USED SOLVENT WHICH WOULD BE CONSIDERED AS IGNITABLE HAZARDOUS WASTE.

. Waste code: D002
. Waste name: A WASTE WHICH HAS A PH OF LESS THAN 2 OR GREATER THAN 12.5 IS CONSIDERED TO BE A CORROSIVE HAZARDOUS WASTE. SODIUM HYDROXIDE, A CAUSTIC SOLUTION WITH A HIGH PH, IS OFTEN USED BY INDUSTRIES TO CLEAN

CVS PHARMACY #9787 (Continued) **1015740424**

OR DEGREASE PARTS. HYDROCHLORIC ACID, A SOLUTION WITH A LOW PH, IS USED BY MANY INDUSTRIES TO CLEAN METAL PARTS PRIOR TO PAINTING. WHEN THESE CAUSTIC OR ACID SOLUTIONS BECOME CONTAMINATED AND MUST BE DISPOSED, THE WASTE WOULD BE A CORROSIVE HAZARDOUS WASTE.

. Waste code: D004
. Waste name: ARSENIC

. Waste code: D005
. Waste name: BARIUM

. Waste code: D006
. Waste name: CADMIUM

. Waste code: D007
. Waste name: CHROMIUM

. Waste code: D008
. Waste name: LEAD

. Waste code: D009
. Waste name: MERCURY

. Waste code: D010
. Waste name: SELENIUM

. Waste code: D011
. Waste name: SILVER

. Waste code: D016
. Waste name: 2,4-D

. Waste code: D018
. Waste name: BENZENE

. Waste code: D024
. Waste name: M-CRESOL

. Waste code: D027
. Waste name: 1,4-DICHLOROBENZENE

. Waste code: D035
. Waste name: METHYL ETHYL KETONE

. Waste code: D039
. Waste name: TETRACHLOROETHYLENE

. Waste code: P001
. Waste name: 2H-1-BENZOPYRAN-2-ONE, 4-HYDROXY-3-(3-OXO-1-PHENYLBUTYL)-, & SALTS, WHEN PRESENT AT CONCENTRATIONS GREATER THAN 0.3%

. Waste code: P012
. Waste name: ARSENIC OXIDE AS2O3

. Waste code: P075
. Waste name: NICOTINE, & SALTS

CVS PHARMACY #9787 (Continued) **1015740424**

. Waste code: P188
. Waste name: BENZOIC ACID, 2-HYDROXY-, COMPD. WITH (3AS-CIS)-1,2,3,3A,8,8A-HEXAHYDRO-1,3A,8-TRIMETHYLPYRROLO[2,3-

. Waste code: U002
. Waste name: ACETONE (I)

. Waste code: U010
. Waste name: AZIRINO[2',3':3,4]PYRROLO[1,2-A]INDOLE-4,7-DIONE, 6-AMINO-8-[[(AMINOCARBONYL)OXY]METHYL]-1,1A,2,8,8A,8B-HEXAHYDRO-8A-METHOXY-5-METHYL-, [1AS-(1AALPHA, 8BETA,8AALPHA,8BALPHA)]-

. Waste code: U031
. Waste name: 1-BUTANOL (I)

. Waste code: U034
. Waste name: ACETALDEHYDE, TRICHLORO-

. Waste code: U035
. Waste name: BENZENEBUTANOIC ACID, 4-[BIS(2-CHLOROETHYL)AMINO]-

. Waste code: U044
. Waste name: CHLOROFORM

. Waste code: U058
. Waste name: CYCLOPHOSPHAMIDE

. Waste code: U059
. Waste name: DAUNOMYCIN

. Waste code: U070
. Waste name: BENZENE, 1,2-DICHLORO-

. Waste code: U072
. Waste name: BENZENE, 1,4-DICHLORO-

. Waste code: U089
. Waste name: DIETHYLSTILBESTEROL

. Waste code: U122
. Waste name: FORMALDEHYDE

. Waste code: U129
. Waste name: CYCLOHEXANE, 1,2,3,4,5,6-HEXACHLORO-, (1ALPHA,2ALPHA,3BETA,4ALPHA,5ALPHA,6BETA)-

. Waste code: U132
. Waste name: HEXACHLOROPHENE

. Waste code: U150
. Waste name: MELPHALAN

. Waste code: U151
. Waste name: MERCURY

. Waste code: U154

CVS PHARMACY #9787 (Continued) **1015740424**

. Waste name: METHANOL (I)

. Waste code: U165
. Waste name: NAPHTHALENE

. Waste code: U188
. Waste name: PHENOL

. Waste code: U200
. Waste name: RESERPINE

. Waste code: U201
. Waste name: 1,3-BENZENEDIOL

. Waste code: U204
. Waste name: SELENIOUS ACID

. Waste code: U205
. Waste name: SELENIUM SULFIDE

. Waste code: U206
. Waste name: GLUCOPYRANOSE, 2-DEOXY-2-(3-METHYL-3-NITROSOUREIDO)-, D-

. Waste code: U210
. Waste name: ETHENE, TETRACHLORO-

. Waste code: U279
. Waste name: CARBARYL (OR) 1-NAPHTHALENOL, METHYLCARBAMATE

. Waste code: U411
. Waste name: PHENOL, 2-(1-METHYLETHOXY)-, METHYLCARBAMATE (OR) PROPOXUR

Date form received by agency: 10/25/2012
Site name: CVS PHARMACY NO 9787
Classification: Large Quantity Generator

. Waste code: D001
. Waste name: IGNITABLE HAZARDOUS WASTES ARE THOSE WASTES WHICH HAVE A FLASHPOINT OF LESS THAN 140 DEGREES FAHRENHEIT AS DETERMINED BY A PENSKY-MARTENS CLOSED CUP FLASH POINT TESTER. ANOTHER METHOD OF DETERMINING THE FLASH POINT OF A WASTE IS TO REVIEW THE MATERIAL SAFETY DATA SHEET, WHICH CAN BE OBTAINED FROM THE MANUFACTURER OR DISTRIBUTOR OF THE MATERIAL. LACQUER THINNER IS AN EXAMPLE OF A COMMONLY USED SOLVENT WHICH WOULD BE CONSIDERED AS IGNITABLE HAZARDOUS WASTE.

. Waste code: D002
. Waste name: A WASTE WHICH HAS A PH OF LESS THAN 2 OR GREATER THAN 12.5 IS CONSIDERED TO BE A CORROSIVE HAZARDOUS WASTE. SODIUM HYDROXIDE, A CAUSTIC SOLUTION WITH A HIGH PH, IS OFTEN USED BY INDUSTRIES TO CLEAN OR DEGREASE PARTS. HYDROCHLORIC ACID, A SOLUTION WITH A LOW PH, IS USED BY MANY INDUSTRIES TO CLEAN METAL PARTS PRIOR TO PAINTING. WHEN THESE CAUSTIC OR ACID SOLUTIONS BECOME CONTAMINATED AND MUST BE DISPOSED, THE WASTE WOULD BE A CORROSIVE HAZARDOUS WASTE.

. Waste code: P001
. Waste name: 2H-1-BENZOPYRAN-2-ONE, 4-HYDROXY-3-(3-OXO-1-PHENYLBUTYL)-, & SALTS, WHEN PRESENT AT CONCENTRATIONS GREATER THAN 0.3%

CVS PHARMACY #9787 (Continued) **1015740424**

. Waste code: P042
. Waste name: 1,2-BENZENEDIOL, 4-[1-HYDROXY-2-(METHYLAMINO)ETHYL]-, (R)-

. Waste code: P075
. Waste name: NICOTINE, & SALTS

. Waste code: P081
. Waste name: NITROGLYCERINE (R)

Biennial Reports:

Last Biennial Reporting Year: 2017

Annual Waste Handled:

Waste code: D001
Waste name: IGNITABLE HAZARDOUS WASTES ARE THOSE WASTES WHICH HAVE A FLASHPOINT OF LESS THAN 140 DEGREES FAHRENHEIT AS DETERMINED BY A PENSKY-MARTENS CLOSED CUP FLASH POINT TESTER. ANOTHER METHOD OF DETERMINING THE FLASH POINT OF A WASTE IS TO REVIEW THE MATERIAL SAFETY DATA SHEET, WHICH CAN BE OBTAINED FROM THE MANUFACTURER OR DISTRIBUTOR OF THE MATERIAL. LACQUER THINNER IS AN EXAMPLE OF A COMMONLY USED SOLVENT WHICH WOULD BE CONSIDERED AS IGNITABLE HAZARDOUS WASTE.
Amount (Lbs): 469

Waste code: D002
Waste name: A WASTE WHICH HAS A PH OF LESS THAN 2 OR GREATER THAN 12.5 IS CONSIDERED TO BE A CORROSIVE HAZARDOUS WASTE. SODIUM HYDROXIDE, A CAUSTIC SOLUTION WITH A HIGH PH, IS OFTEN USED BY INDUSTRIES TO CLEAN OR DEGREASE PARTS. HYDROCHLORIC ACID, A SOLUTION WITH A LOW PH, IS USED BY MANY INDUSTRIES TO CLEAN METAL PARTS PRIOR TO PAINTING. WHEN THESE CAUSTIC OR ACID SOLUTIONS BECOME CONTAMINATED AND MUST BE DISPOSED, THE WASTE WOULD BE A CORROSIVE HAZARDOUS WASTE.
Amount (Lbs): 16

Waste code: D007
Waste name: CHROMIUM
Amount (Lbs): 9

Waste code: D009
Waste name: MERCURY
Amount (Lbs): 325

Waste code: D010
Waste name: SELENIUM
Amount (Lbs): 9

Waste code: D024
Waste name: M-CRESOL
Amount (Lbs): 322

Waste code: P001
Waste name: 2H-1-BENZOPYRAN-2-ONE, 4-HYDROXY-3-(3-OXO-1-PHENYLBUTYL)-, & SALTS, WHEN PRESENT AT CONCENTRATIONS GREATER THAN 0.3%
Amount (Lbs): 12

Waste code: P075
Waste name: NICOTINE, & SALTS
Amount (Lbs): 6

CVS PHARMACY #9787 (Continued) **1015740424**

Waste code: U002
Waste name: ACETONE (I)
Amount (Lbs): 210

Waste code: U129
Waste name: CYCLOHEXANE, 1,2,3,4,5,6-HEXACHLORO-, (1ALPHA,2ALPHA,3BETA,4ALPHA,5ALPHA,6BETA)-
Amount (Lbs): 136

Waste code: U165
Waste name: NAPHTHALENE
Amount (Lbs): 12

Waste code: U205
Waste name: SELENIUM SULFIDE
Amount (Lbs): 136

Violation Status: No violations found

Q107 **MORRISON AUTOMOTIVE GROUP, INC MORRISON PONTIAC/CA** **SWEEPS UST** **S101585235**
North **1225 S BRAND BLVD** **CA FID UST** **N/A**
1/8-1/4 **GLENDALE, CA 91204**
0.187 mi.
989 ft. **Site 1 of 10 in cluster Q**

Relative:
Higher

Actual:
470 ft.

SWEEPS UST:
Status: Active
Comp Number: 10532
Number: 1
Board Of Equalization: Not reported
Referral Date: 07-22-91
Action Date: 07-22-91
Created Date: 06-30-89
Owner Tank Id: Not reported
SWRCB Tank Id: 19-070-010532-000001
Tank Status: A
Capacity: 2000
Active Date: 07-22-91
Tank Use: OIL
STG: W
Content: WASTE OIL
Number Of Tanks: 1

CA FID UST:
Facility ID: 19021472
Regulated By: UTNKA
Regulated ID: CAD981444
Cortese Code: Not reported
SIC Code: Not reported
Facility Phone: 8182405200
Mail To: Not reported
Mailing Address: 1225 S BRAND BLVD
Mailing Address 2: Not reported
Mailing City,St,Zip: GLENDALE 91204
Contact: Not reported
Contact Phone: Not reported
DUNs Number: Not reported

MORRISON AUTOMOTIVE GROUP, INC MORRISON PONTIAC/CADILLAC/VW (Continued) **S101585235**

NPDES Number: Not reported
EPA ID: Not reported
Comments: Not reported
Status: Active

Q108 **NEW CENTURY CADILLAC PONTIAC** **RCRA NonGen / NLR** **1000216494**
North **1225 S BRAND BLVD** **FINDS** **CAD981444946**
1/8-1/4 **GLENDALE, CA 91204** **ECHO**
0.187 mi. **LOS ANGELES CO. HMS**
989 ft. **Site 2 of 10 in cluster Q**

Relative:
Higher

Actual:
470 ft.

RCRA NonGen / NLR:
Date form received by agency: 09/19/1996
Facility name: NEW CENTURY CADILLAC PONTIAC
Facility address: 1225 S BRAND BLVD
GLENDALE, CA 91204
EPA ID: CAD981444946
Contact: FRANK LIN
Contact address: 1225 S BRAND BLVD
GLENDALE, CA 91204
Contact country: US
Contact telephone: 818-552-6288
Contact email: Not reported
EPA Region: 09
Classification: Non-Generator
Description: Handler: Non-Generators do not presently generate hazardous waste

Owner/Operator Summary:
Owner/operator name: FRANK LIN
Owner/operator address: 1225 S BRAND BLVD
GLENDALE, CA 91204
Owner/operator country: Not reported
Owner/operator telephone: 818-552-6288
Owner/operator email: Not reported
Owner/operator fax: Not reported
Owner/operator extension: Not reported
Legal status: Private
Owner/Operator Type: Owner
Owner/Op start date: Not reported
Owner/Op end date: Not reported

Owner/operator name: NOT REQUIRED
Owner/operator address: NOT REQUIRED
NOT REQUIRED, ME 99999
Owner/operator country: Not reported
Owner/operator telephone: 415-555-1212
Owner/operator email: Not reported
Owner/operator fax: Not reported
Owner/operator extension: Not reported
Legal status: Private
Owner/Operator Type: Operator
Owner/Op start date: Not reported
Owner/Op end date: Not reported

Handler Activities Summary:
U.S. importer of hazardous waste: No
Mixed waste (haz. and radioactive): No

NEW CENTURY CADILLAC PONTIAC (Continued) **1000216494**

Recycler of hazardous waste:	No
Transporter of hazardous waste:	No
Treater, storer or disposer of HW:	No
Underground injection activity:	No
On-site burner exemption:	No
Furnace exemption:	No
Used oil fuel burner:	No
Used oil processor:	No
User oil refiner:	No
Used oil fuel marketer to burner:	No
Used oil Specification marketer:	No
Used oil transfer facility:	No
Used oil transporter:	No

Violation Status: No violations found

FINDS:

Registry ID: 110002709061

Environmental Interest/Information System

RCRAInfo is a national information system that supports the Resource Conservation and Recovery Act (RCRA) program through the tracking of events and activities related to facilities that generate, transport, and treat, store, or dispose of hazardous waste. RCRAInfo allows RCRA program staff to track the notification, permit, compliance, and corrective action activities required under RCRA.

Click this hyperlink while viewing on your computer to access additional FINDS: detail in the EDR Site Report.

ECHO:

Envid:	1000216494
Registry ID:	110002709061
DFR URL:	http://echo.epa.gov/detailed-facility-report?fid=110002709061

LOS ANGELES CO. HMS:

Region:	LA
Permit Category:	T
Facility Id:	010594-010532
Facility Type:	0
Facility Status:	Removed
Area:	3D
Permit Number:	00001997T
Permit Status:	Removed

K109 **JAY'S AUTO REPAIR IGNAC ROSCUJELOL** **SWEEPS UST** **S106927740**
ENE **1300 S GLENDALE AVE.** **N/A**
1/8-1/4 **GLENDALE, CA 91205**
0.188 mi.
994 ft. **Site 7 of 7 in cluster K**

Relative:
Higher

Actual:
468 ft.

SWEEPS UST:

Status:	Active
Comp Number:	747
Number:	2

JAY'S AUTO REPAIR IGNAC ROSCUJELOL (Continued) **S106927740**

Board Of Equalization:	Not reported
Referral Date:	07-22-93
Action Date:	07-22-93
Created Date:	07-22-93
Owner Tank Id:	Not reported
SWRCB Tank Id:	19-070-000747-000001
Tank Status:	A
Capacity:	200
Active Date:	07-22-93
Tank Use:	OIL
STG:	W
Content:	WASTE OIL
Number Of Tanks:	1

R110 **CUSTOM COLOR SVCS** **RCRA-SQG 1000686210**
NNW **1236 S CENTRAL AVE** **FINDS CAD983634460**
1/8-1/4 **GLENDALE, CA 91204** **ECHO**
0.190 mi.
1004 ft. **Site 1 of 3 in cluster R**

Relative:
Higher

Actual:
463 ft.

RCRA-SQG:

Date form received by agency:	04/28/1992
Facility name:	CUSTOM COLOR SVCS
Facility address:	1236 S CENTRAL AVE GLENDALE, CA 91204-2528
EPA ID:	CAD983634460
Contact:	JENICE VANCE
Contact address:	1236 S CENTRAL AVE GLENDALE, CA 91204-2528
Contact country:	US
Contact telephone:	818-240-6100
Contact email:	Not reported
EPA Region:	09
Classification:	Small Small Quantity Generator
Description:	Handler: generates more than 100 and less than 1000 kg of hazardous waste during any calendar month and accumulates less than 6000 kg of hazardous waste at any time; or generates 100 kg or less of hazardous waste during any calendar month, and accumulates more than 1000 kg of hazardous waste at any time

Owner/Operator Summary:

Owner/operator name:	WILLIAM ZIERING
Owner/operator address:	1236 S CENTRAL GLENDALE, CA 91204
Owner/operator country:	Not reported
Owner/operator telephone:	818-240-6100
Owner/operator email:	Not reported
Owner/operator fax:	Not reported
Owner/operator extension:	Not reported
Legal status:	Private
Owner/Operator Type:	Owner
Owner/Op start date:	Not reported
Owner/Op end date:	Not reported

Handler Activities Summary:

U.S. importer of hazardous waste:	No
Mixed waste (haz. and radioactive):	No

CUSTOM COLOR SVCS (Continued) **1000686210**

Recycler of hazardous waste:	No
Transporter of hazardous waste:	No
Treater, storer or disposer of HW:	No
Underground injection activity:	No
On-site burner exemption:	No
Furnace exemption:	No
Used oil fuel burner:	No
Used oil processor:	No
User oil refiner:	No
Used oil fuel marketer to burner:	No
Used oil Specification marketer:	No
Used oil transfer facility:	No
Used oil transporter:	No

Violation Status: No violations found

FINDS:

Registry ID: 110002875096

Environmental Interest/Information System

RCRAInfo is a national information system that supports the Resource Conservation and Recovery Act (RCRA) program through the tracking of events and activities related to facilities that generate, transport, and treat, store, or dispose of hazardous waste. RCRAInfo allows RCRA program staff to track the notification, permit, compliance, and corrective action activities required under RCRA.

STATE MASTER

Click this hyperlink while viewing on your computer to access additional FINDS: detail in the EDR Site Report.

ECHO:

Envid:	1000686210
Registry ID:	110002875096
DFR URL:	http://echo.epa.gov/detailed-facility-report?fid=110002875096

R111 **CUSTOM COLOR SERVICES, INC.** **CPS-SLIC** **S100859781**
NNW **1236 S CENTRAL AVE** **WIP** **N/A**
1/8-1/4 **GLENDALE, CA 91204**
0.190 mi.
1004 ft. **Site 2 of 3 in cluster R**

Relative:
Higher

Actual:
463 ft.

CPS-SLIC:

Region:	STATE
Facility Status:	**Completed - Case Closed**
Status Date:	01/30/1997
Global Id:	SL603799115
Lead Agency:	LOS ANGELES RWQCB (REGION 4)
Lead Agency Case Number:	Not reported
Latitude:	34.164479
Longitude:	-118.255948
Case Type:	Cleanup Program Site
Case Worker:	GJH
Local Agency:	Not reported
RB Case Number:	113.0830

CUSTOM COLOR SERVICES, INC. (Continued) **S100859781**

File Location: Not reported
Potential Media Affected: Aquifer used for drinking water supply
Potential Contaminants of Concern: Not reported
Site History: Not reported

Click here to access the California GeoTracker records for this facility:

WIP:
Region: 4
File Number: 113.0830
File Status: Backlog
Staff: UNIDENTIFIED
Facility Suite: Not reported

Q112 **GLENDALE JEEP EAGLE** **HIST UST** **U001566930**
NNE **1220 S BRAND BLVD** **WIP** **N/A**
1/8-1/4 **GLENDALE, CA 91204**
0.191 mi.
1009 ft. **Site 3 of 10 in cluster Q**

Relative:
Higher

Actual:
471 ft.

HIST UST:
File Number: Not reported
URL: Not reported
Region: STATE
Facility ID: 00000050719
Facility Type: Other
Other Type: AUTO DEALER
Contact Name: GREGG BUSSJAEGER
Telephone: 8185021480
Owner Name: JAMES V. ALLRED & DELPHIA R. C
Owner Address: 3506 BEACH ROAD C
Owner City,St,Zip: CAPISTRANO BEACH, CA 92624
Total Tanks: 0001

Tank Num: 001
Container Num: 1
Year Installed: Not reported
Tank Capacity: 00000000
Tank Used for: WASTE
Type of Fuel: WASTE OIL
Container Construction Thickness: Not reported
Leak Detection: None

WIP:
Region: 4
File Number: 113.0777
File Status: Historical
Staff: UNIDENTIFIED
Facility Suite: Not reported

Q113 **NEW CENTURY VOLKSWAGEN** **AST** **A100422764**
NNE **1220 S BRAND BLVD** **N/A**
1/8-1/4 **GLENDALE, CA 91204**
0.191 mi.
1009 ft. **Site 4 of 10 in cluster Q**

Relative:
Higher

Actual:
471 ft.

AST:

Certified Unified Program Agencies:	Not reported
Owner:	Dennis Lin
Total Gallons:	Not reported
CERSID:	10452448
Facility ID:	Not reported
Business Name:	New Century Volkswagen
Phone:	818-552-6263
Fax:	818-552-6299
Mailing Address:	1220 S Brand Blvd
Mailing Address City:	Glendale
Mailing Address State:	CA
Mailing Address Zip Code:	91204
Operator Name:	Brian Friedman
Operator Phone:	818-552-6263
Owner Phone:	818-552-6263
Owner Mail Address:	1220 S Brand Blvd
Owner State:	CA
Owner Zip Code:	91204
Owner Country:	United States
Property Owner Name:	Not reported
Property Owner Phone:	Not reported
Property Owner Mailing Address:	Not reported
Property Owner City:	Not reported
Property Owner Stat :	Not reported
Property Owner Zip Code:	Not reported
Property Owner Country:	Not reported
EPAID:	CAL000216770

Q114 **NEW CENTURY AUTOS INC DBA NEW CENTURY VOLKSWAGEN** **HIST UST** **S113109583**
NNE **1220 S BRAND BLVD** **HAZNET** **N/A**
1/8-1/4 **GLENDALE, CA 91204**
0.191 mi.
1009 ft. **Site 5 of 10 in cluster Q**

Relative:
Higher

Actual:
471 ft.

HIST UST:

File Number:	00027106
URL:	http://geotracker.waterboards.ca.gov/ustpdfs/pdf/00027106.pdf
Region:	Not reported
Facility ID:	Not reported
Facility Type:	Not reported
Other Type:	Not reported
Contact Name:	Not reported
Telephone:	Not reported
Owner Name:	Not reported
Owner Address:	Not reported
Owner City,St,Zip:	Not reported
Total Tanks:	Not reported
Tank Num:	Not reported
Container Num:	Not reported
Year Installed:	Not reported
Tank Capacity:	Not reported
Tank Used for:	Not reported

NEW CENTURY AUTOS INC DBA NEW CENTURY VOLKSWAGEN (Continued) **S113109583**

Type of Fuel: Not reported
Container Construction Thickness: Not reported
Leak Detection: Not reported

Click here for Geo Tracker PDF:

HAZNET:

Facility Name: NEW CENTURY AUTOS INC DBA NEW CENTURY VOLKSWAGEN
envid: S113109583
Year: 2017
GEPAID: CAL000216770
Contact: DENNIS LIN
Telephone: 8185526263
Mailing Name: Not reported
Mailing Address: 1220 S BRAND BLVD
Mailing City,St,Zip: GLENDALE, CA 912040000
Gen County: Los Angeles
TSD EPA ID: CAD097030993
TSD County: Los Angeles
Waste Category: Other organic solids
Disposal Method: Storage, Bulking, And/Or Transfer Off Site--No Treatment/Reovery (H010-H129) Or (H131-H135)
Tons: 0.95
Cat Decode: Other organic solids
Method Decode: Storage, Bulking, And/Or Transfer Off Site--No Treatment/Reovery (H010-H129) Or (H131-H135)
Facility County: Los Angeles

envid: S113109583
Year: 2017
GEPAID: CAL000216770
Contact: DENNIS LIN
Telephone: 8185526263
Mailing Name: Not reported
Mailing Address: 1220 S BRAND BLVD
Mailing City,St,Zip: GLENDALE, CA 912040000
Gen County: Los Angeles
TSD EPA ID: CAT080013352
TSD County: Los Angeles
Waste Category: Unspecified oil-containing waste
Disposal Method: Other Recovery Of Reclamation For Reuse Including Acid Regeneration, Organics Recovery Ect
Tons: 0.35445
Cat Decode: Unspecified oil-containing waste
Method Decode: Other Recovery Of Reclamation For Reuse Including Acid Regeneration, Organics Recovery Ect
Facility County: Los Angeles

envid: S113109583
Year: 2017
GEPAID: CAL000216770
Contact: DENNIS LIN
Telephone: 8185526263
Mailing Name: Not reported
Mailing Address: 1220 S BRAND BLVD
Mailing City,St,Zip: GLENDALE, CA 912040000
Gen County: Los Angeles

NEW CENTURY AUTOS INC DBA NEW CENTURY VOLKSWAGEN (Continued) **S113109583**

TSD EPA ID:	CAT080013352
TSD County:	Los Angeles
Waste Category:	Unspecified organic liquid mixture
Disposal Method:	Other Recovery Of Reclamation For Reuse Including Acid Regeneration, Organics Recovery Ect
Tons:	0.595
Cat Decode:	Unspecified organic liquid mixture
Method Decode:	Other Recovery Of Reclamation For Reuse Including Acid Regeneration, Organics Recovery Ect
Facility County:	Los Angeles

envid:	S113109583
Year:	2017
GEPAID:	CAL000216770
Contact:	DENNIS LIN
Telephone:	8185526263
Mailing Name:	Not reported
Mailing Address:	1220 S BRAND BLVD
Mailing City,St,Zip:	GLENDALE, CA 912040000
Gen County:	Los Angeles
TSD EPA ID:	AZR000515924
TSD County:	99
Waste Category:	Other organic solids
Disposal Method:	Storage, Bulking, And/Or Transfer Off Site--No Treatment/Reovery (H010-H129) Or (H131-H135)
Tons:	0.1
Cat Decode:	Other organic solids
Method Decode:	Storage, Bulking, And/Or Transfer Off Site--No Treatment/Reovery (H010-H129) Or (H131-H135)
Facility County:	Los Angeles

envid:	S113109583
Year:	2016
GEPAID:	CAL000216770
Contact:	DENNIS LIN
Telephone:	8185526263
Mailing Name:	Not reported
Mailing Address:	1220 S BRAND BLVD
Mailing City,St,Zip:	GLENDALE, CA 912040000
Gen County:	Los Angeles
TSD EPA ID:	CAT080013352
TSD County:	Los Angeles
Waste Category:	Unspecified organic liquid mixture
Disposal Method:	Other Recovery Of Reclamation For Reuse Including Acid Regeneration, Organics Recovery Ect
Tons:	0.561
Cat Decode:	Not reported
Method Decode:	Not reported
Facility County:	Los Angeles

Click this hyperlink while viewing on your computer to access
17 additional CA_HAZNET: record(s) in the EDR Site Report.

Q115
NNE
1/8-1/4
0.191 mi.
1009 ft.

GLENDALE AMC JEEP-SUBARU
1220 S BRAND AVE
GLENDALE, CA 91204

Site 6 of 10 in cluster Q

RCRA-SQG
FINDS
ECHO
HAZNET

1000310225
CAD981677149

Relative:
Higher

Actual:
471 ft.

RCRA-SQG:

Date form received by agency:	10/06/1986
Facility name:	GLENDALE AMC JEEP-SUBARU
Facility address:	1220 S BRAND AVE GLENDALE, CA 91204
EPA ID:	CAD981677149
Mailing address:	S BRAND AVE GLENDALE, CA 91204
Contact:	ENVIRONMENTAL MANAGER
Contact address:	1220 S BRAND AVE GLENDALE, CA 91204
Contact country:	US
Contact telephone:	818-502-1480
Contact email:	Not reported
EPA Region:	09
Classification:	Small Small Quantity Generator
Description:	Handler: generates more than 100 and less than 1000 kg of hazardous waste during any calendar month and accumulates less than 6000 kg of hazardous waste at any time; or generates 100 kg or less of hazardous waste during any calendar month, and accumulates more than 1000 kg of hazardous waste at any time

Owner/Operator Summary:

Owner/operator name:	JUSSEN
Owner/operator address:	NOT REQUIRED NOT REQUIRED, ME 99999
Owner/operator country:	Not reported
Owner/operator telephone:	415-555-1212
Owner/operator email:	Not reported
Owner/operator fax:	Not reported
Owner/operator extension:	Not reported
Legal status:	Private
Owner/Operator Type:	Owner
Owner/Op start date:	Not reported
Owner/Op end date:	Not reported

Owner/operator name:	NOT REQUIRED
Owner/operator address:	NOT REQUIRED NOT REQUIRED, ME 99999
Owner/operator country:	Not reported
Owner/operator telephone:	415-555-1212
Owner/operator email:	Not reported
Owner/operator fax:	Not reported
Owner/operator extension:	Not reported
Legal status:	Private
Owner/Operator Type:	Operator
Owner/Op start date:	Not reported
Owner/Op end date:	Not reported

Handler Activities Summary:

U.S. importer of hazardous waste:	No
Mixed waste (haz. and radioactive):	No

GLENDALE AMC JEEP-SUBARU (Continued) **1000310225**

Recycler of hazardous waste:	No
Transporter of hazardous waste:	No
Treater, storer or disposer of HW:	No
Underground injection activity:	No
On-site burner exemption:	No
Furnace exemption:	No
Used oil fuel burner:	No
Used oil processor:	No
User oil refiner:	No
Used oil fuel marketer to burner:	No
Used oil Specification marketer:	No
Used oil transfer facility:	No
Used oil transporter:	No

Violation Status: No violations found

FINDS:

Registry ID: 110002747573

Environmental Interest/Information System

RCRAInfo is a national information system that supports the Resource Conservation and Recovery Act (RCRA) program through the tracking of events and activities related to facilities that generate, transport, and treat, store, or dispose of hazardous waste. RCRAInfo allows RCRA program staff to track the notification, permit, compliance, and corrective action activities required under RCRA.

Click this hyperlink while viewing on your computer to access additional FINDS: detail in the EDR Site Report.

ECHO:

Envid:	1000310225
Registry ID:	110002747573
DFR URL:	http://echo.epa.gov/detailed-facility-report?fid=110002747573

HAZNET:

Facility Name:	GLENDALE AMC JEEP-SUBARU
envid:	1000310225
Year:	1996
GEPAID:	CAD981677149
Contact:	Not reported
Telephone:	0000000000
Mailing Name:	Not reported
Mailing Address:	1220 S BRAND BLVD
Mailing City,St,Zip:	GLENDALE, CA 912042615
Gen County:	Not reported
TSD EPA ID:	CAD093459485
TSD County:	Not reported
Waste Category:	Unspecified solvent mixture
Disposal Method:	Transfer Station
Tons:	.0333
Cat Decode:	Not reported
Method Decode:	Not reported
Facility County:	Orange

GLENDALE AMC JEEP-SUBARU (Continued) **1000310225**

envid: 1000310225
Year: 1995
GEPAID: CAD981677149
Contact: Not reported
Telephone: 0000000000
Mailing Name: Not reported
Mailing Address: 1220 S BRAND BLVD
Mailing City,St,Zip: GLENDALE, CA 912042615
Gen County: Not reported
TSD EPA ID: CAT080013352
TSD County: Not reported
Waste Category: Unspecified aqueous solution
Disposal Method: Recycler
Tons: 1.8973
Cat Decode: Not reported
Method Decode: Not reported
Facility County: Orange

envid: 1000310225
Year: 1995
GEPAID: CAD981677149
Contact: Not reported
Telephone: 0000000000
Mailing Name: Not reported
Mailing Address: 1220 S BRAND BLVD
Mailing City,St,Zip: GLENDALE, CA 912042615
Gen County: Not reported
TSD EPA ID: CAD093459485
TSD County: Not reported
Waste Category: Unspecified solvent mixture
Disposal Method: Transfer Station
Tons: .1166
Cat Decode: Not reported
Method Decode: Not reported
Facility County: Orange

envid: 1000310225
Year: 1994
GEPAID: CAD981677149
Contact: Not reported
Telephone: 0000000000
Mailing Name: Not reported
Mailing Address: 1220 S BRAND BLVD
Mailing City,St,Zip: GLENDALE, CA 912042615
Gen County: Not reported
TSD EPA ID: CAT080013352
TSD County: Not reported
Waste Category: Unspecified aqueous solution
Disposal Method: Recycler
Tons: 1.2927
Cat Decode: Not reported
Method Decode: Not reported
Facility County: Orange

envid: 1000310225
Year: 1993
GEPAID: CAD981677149

GLENDALE AMC JEEP-SUBARU (Continued) **1000310225**

Contact:	Not reported
Telephone:	0000000000
Mailing Name:	Not reported
Mailing Address:	1220 S BRAND BLVD
Mailing City,St,Zip:	GLENDALE, CA 912042615
Gen County:	Not reported
TSD EPA ID:	CAT080013352
TSD County:	Not reported
Waste Category:	Unspecified aqueous solution
Disposal Method:	Recycler
Tons:	0.39610000000
Cat Decode:	Not reported
Method Decode:	Not reported
Facility County:	Orange

Click this hyperlink while viewing on your computer to access additional CA_HAZNET: detail in the EDR Site Report.

Q116 **GLENDALE SUBARU** **SWEEPS UST** **S102057535**
NNE **1220 S BRAND BLVD** **LOS ANGELES CO. HMS** **N/A**
1/8-1/4 **GLENDALE, CA 91204**
0.191 mi.
1009 ft. **Site 7 of 10 in cluster Q**

Relative:
Higher

Actual:
471 ft.

SWEEPS UST:

Status:	Active
Comp Number:	10485
Number:	9
Board Of Equalization:	Not reported
Referral Date:	12-11-90
Action Date:	12-11-90
Created Date:	06-30-89
Owner Tank Id:	Not reported
SWRCB Tank Id:	Not reported
Tank Status:	Not reported
Capacity:	Not reported
Active Date:	Not reported
Tank Use:	Not reported
STG:	Not reported
Content:	Not reported
Number Of Tanks:	Not reported

LOS ANGELES CO. HMS:

Region:	LA
Permit Category:	Not reported
Facility Id:	010551-010485
Facility Type:	Not reported
Facility Status:	Removed
Area:	3D
Permit Number:	Not reported
Permit Status:	Not reported

N117
South
1/8-1/4
0.192 mi.
1015 ft.

STEVE'S MUFFLER
1717 S BRAND BLVD
GLENDALE, CA 91204

Site 2 of 7 in cluster N

Relative: Lower
Actual: 443 ft.

Database(s): WIP
EDR ID Number: S106769613
EPA ID Number: N/A

WIP:
Region: 4
File Number: 113.0800
File Status: Historical
Staff: KLEE
Facility Suite: D

N118
South
1/8-1/4
0.192 mi.
1015 ft.

NISSAN TOYOTA SERVICE CENTER
1717 S BRAND BLVD UNIT B
GLENDALE, CA 91204

Site 3 of 7 in cluster N

Relative: Lower
Actual: 443 ft.

Database(s): RCRA-SQG, FINDS, ECHO
EDR ID Number: 1001815691
EPA ID Number: CAR000059220

RCRA-SQG:
Date form received by agency: 11/17/1999
Facility name: NISSAN TOYOTA SERVICE CENTER
Facility address: 1717 S BRAND BLVD UNIT B
GLENDALE, CA 91204
EPA ID: CAR000059220
Contact: THOMAS BAUW
Contact address: 1717 S BRAND BLVD UNIT B
GLENDALE, CA 91204
Contact country: US
Contact telephone: 818-240-8736
Contact email: Not reported
EPA Region: 09
Classification: Small Small Quantity Generator
Description: Handler: generates more than 100 and less than 1000 kg of hazardous waste during any calendar month and accumulates less than 6000 kg of hazardous waste at any time; or generates 100 kg or less of hazardous waste during any calendar month, and accumulates more than 1000 kg of hazardous waste at any time

Owner/Operator Summary:
Owner/operator name: THOMAS BAUW
Owner/operator address: 1717 S BRAND BLVD UNIT B
GLENDALE, CA 91204
Owner/operator country: Not reported
Owner/operator telephone: 818-240-8736
Owner/operator email: Not reported
Owner/operator fax: Not reported
Owner/operator extension: Not reported
Legal status: Private
Owner/Operator Type: Owner
Owner/Op start date: Not reported
Owner/Op end date: Not reported

Handler Activities Summary:
U.S. importer of hazardous waste: No
Mixed waste (haz. and radioactive): No
Recycler of hazardous waste: No
Transporter of hazardous waste: No
Treater, storer or disposer of HW: No

NISSAN TOYOTA SERVICE CENTER (Continued) **1001815691**

Underground injection activity: No
On-site burner exemption: No
Furnace exemption: No
Used oil fuel burner: No
Used oil processor: No
User oil refiner: No
Used oil fuel marketer to burner: No
Used oil Specification marketer: No
Used oil transfer facility: No
Used oil transporter: No

. Waste code: D001
. Waste name: IGNITABLE HAZARDOUS WASTES ARE THOSE WASTES WHICH HAVE A FLASHPOINT OF LESS THAN 140 DEGREES FAHRENHEIT AS DETERMINED BY A PENSKY-MARTENS CLOSED CUP FLASH POINT TESTER. ANOTHER METHOD OF DETERMINING THE FLASH POINT OF A WASTE IS TO REVIEW THE MATERIAL SAFETY DATA SHEET, WHICH CAN BE OBTAINED FROM THE MANUFACTURER OR DISTRIBUTOR OF THE MATERIAL. LACQUER THINNER IS AN EXAMPLE OF A COMMONLY USED SOLVENT WHICH WOULD BE CONSIDERED AS IGNITABLE HAZARDOUS WASTE.

Violation Status: No violations found

FINDS:

Registry ID: 110002931007

Environmental Interest/Information System
RCRAInfo is a national information system that supports the Resource Conservation and Recovery Act (RCRA) program through the tracking of events and activities related to facilities that generate, transport, and treat, store, or dispose of hazardous waste. RCRAInfo allows RCRA program staff to track the notification, permit, compliance, and corrective action activities required under RCRA.

Click this hyperlink while viewing on your computer to access additional FINDS: detail in the EDR Site Report.

ECHO:
Envid: 1001815691
Registry ID: 110002931007
DFR URL: http://echo.epa.gov/detailed-facility-report?fid=110002931007

N119 **ANGELS EXPRESS AUTO SERVICE** **WIP** **S104583146**
South **1717 S BRAND BLVD** **N/A**
1/8-1/4 **GLENDALE, CA 91204**
0.192 mi.
1015 ft. **Site 4 of 7 in cluster N**

Relative:
Lower

Actual:
443 ft.

WIP:
Region: 4
File Number: 113.0797
File Status: Historical
Staff: KLEE
Facility Suite: A

N120 **BLIND-MAN'S BUFF** **WIP** **S106769612**
South **1717 S BRAND BLVD** **N/A**
1/8-1/4 **GLENDALE, CA 91204**
0.192 mi.
1015 ft. **Site 5 of 7 in cluster N**

Relative: **Lower**
Actual: **443 ft.**

WIP:

Region:	4
File Number:	113.0799
File Status:	**Historical**
Staff:	KLEE
Facility Suite:	C

N121 **NISSAN/TOYOTA SERVICE CENTER** **WIP** **S106769611**
South **1717 S BRAND BLVD** **N/A**
1/8-1/4 **GLENDALE, CA 91204**
0.192 mi.
1015 ft. **Site 6 of 7 in cluster N**

Relative: **Lower**
Actual: **443 ft.**

WIP:

Region:	4
File Number:	113.0798
File Status:	**Historical**
Staff:	KLEE
Facility Suite:	B

Q122 **LEXUS OF GLENDALE** **AST** **S113127515**
North **1221 S BRAND BLVD** **HAZNET** **N/A**
1/8-1/4 **GLENDALE, CA 91204**
0.193 mi.
1018 ft. **Site 8 of 10 in cluster Q**

Relative: **Higher**
Actual: **471 ft.**

AST:

Certified Unified Program Agencies:	Not reported
Owner:	KDW Automotive Inc
Total Gallons:	Not reported
CERSID:	10453273
Facility ID:	Not reported
Business Name:	Lexus of Glendale
Phone:	(818) 551-2300
Fax:	818-547-1930
Mailing Address:	1221 S Brand Blvd
Mailing Address City:	Glendale
Mailing Address State:	CA
Mailing Address Zip Code:	91204
Operator Name:	Kevin Wuepper
Operator Phone:	(818) 551-2300
Owner Phone:	(818) 551-2300
Owner Mail Address:	1221 S Brand Blvd
Owner State:	CA
Owner Zip Code:	91204
Owner Country:	United States
Property Owner Name:	Not reported
Property Owner Phone:	Not reported
Property Owner Mailing Address:	Not reported
Property Owner City:	Not reported
Property Owner Stat :	Not reported
Property Owner Zip Code:	Not reported

LEXUS OF GLENDALE (Continued) **S113127515**

Property Owner Country: Not reported
EPAID: CAL000408587

HAZNET:
Facility Name: KDW AUTOMOTIVE INC DBA LEXUS OF GLENDALE
envid: S113127515
Year: 2017
GEPAID: CAL000408587
Contact: CHRIS TANGKOM
Telephone: 8185071300
Mailing Name: Not reported
Mailing Address: 1221 S BRAND BLVD
Mailing City,St,Zip: GLENDALE, CA 912040000
Gen County: Los Angeles
TSD EPA ID: AZD081705402
TSD County: 99
Waste Category: Other inorganic solid waste
Disposal Method: Storage, Bulking, And/Or Transfer Off Site--No Treatment/Reovery (H010-H129) Or (H131-H135)
Tons: 0.325
Cat Decode: Other inorganic solid waste
Method Decode: Storage, Bulking, And/Or Transfer Off Site--No Treatment/Reovery (H010-H129) Or (H131-H135)
Facility County: Los Angeles

envid: S113127515
Year: 2017
GEPAID: CAL000272884
Contact: JOHNNY L. HARRISON
Telephone: 8185071300
Mailing Name: Not reported
Mailing Address: 1221 S BRAND BLVD
Mailing City,St,Zip: GLENDALE, CA 912040000
Gen County: Los Angeles
TSD EPA ID: CAL000330453
TSD County: Los Angeles
Waste Category: Other organic solids
Disposal Method: Storage, Bulking, And/Or Transfer Off Site--No Treatment/Reovery (H010-H129) Or (H131-H135)
Tons: 1.975
Cat Decode: Other organic solids
Method Decode: Storage, Bulking, And/Or Transfer Off Site--No Treatment/Reovery (H010-H129) Or (H131-H135)
Facility County: Los Angeles

envid: S113127515
Year: 2017
GEPAID: CAL000272884
Contact: JOHNNY L. HARRISON
Telephone: 8185071300
Mailing Name: Not reported
Mailing Address: 1221 S BRAND BLVD
Mailing City,St,Zip: GLENDALE, CA 912040000
Gen County: Los Angeles
TSD EPA ID: CAL000330453
TSD County: Los Angeles
Waste Category: Other organic solids

LEXUS OF GLENDALE (Continued) **S113127515**

Disposal Method: Metals Recovery Including Retoring,Smelting,Chemicals,Ect
Tons: 0.7
Cat Decode: Other organic solids
Method Decode: Metals Recovery Including Retoring,Smelting,Chemicals,Ect
Facility County: Los Angeles

envid: S113127515
Year: 2016
GEPAID: CAL000272884
Contact: JOHNNY L. HARRISON
Telephone: 8185071300
Mailing Name: Not reported
Mailing Address: 1221 S BRAND BLVD
Mailing City,St,Zip: GLENDALE, CA 912040000
Gen County: Los Angeles
TSD EPA ID: AZD081705402
TSD County: 99
Waste Category: Other inorganic solid waste
Disposal Method: Storage, Bulking, And/Or Transfer Off Site--No Treatment/Reovery (H010-H129) Or (H131-H135)
Tons: 0.2
Cat Decode: Not reported
Method Decode: Not reported
Facility County: Los Angeles

envid: S113127515
Year: 2016
GEPAID: CAL000272884
Contact: JOHNNY L. HARRISON
Telephone: 8185071300
Mailing Name: Not reported
Mailing Address: 1221 S BRAND BLVD
Mailing City,St,Zip: GLENDALE, CA 912040000
Gen County: Los Angeles
TSD EPA ID: CAL000330453
TSD County: Los Angeles
Waste Category: Other organic solids
Disposal Method: Storage, Bulking, And/Or Transfer Off Site--No Treatment/Reovery (H010-H129) Or (H131-H135)
Tons: 0.5
Cat Decode: Not reported
Method Decode: Not reported
Facility County: Los Angeles

Click this hyperlink while viewing on your computer to access
15 additional CA_HAZNET: record(s) in the EDR Site Report.

M123 **BECKETT PUMPS** **WIP** **S106769061**
SW **1620 CENTRAL AVE** **N/A**
1/8-1/4 **GLENDALE, CA 91204**
0.195 mi.
1031 ft. **Site 9 of 11 in cluster M**

Relative: WIP:
Lower
Region: 4
Actual: File Number: 112.0099
442 ft. **File Status:** **Historical**
Staff: UNIDENTIFIED

BECKETT PUMPS (Continued) **S106769061**

Facility Suite: Not reported

M124 **KAROLS GENERAL GAUGE** **WIP** **S106769060**
WSW **1621 CENTRAL AVE** **N/A**
1/8-1/4 **GLENDALE, CA 91204**
0.197 mi.
1039 ft. **Site 10 of 11 in cluster M**

Relative: **Lower**

Actual: **443 ft.**

WIP:
Region: 4
File Number: 112.0097
File Status: Historical
Staff: UNIDENTIFIED
Facility Suite: Not reported

M125 **KAROL'S GENERAL GARAGE** **SWEEPS UST** **S101585646**
WSW **1621 S CENTRAL AVE** **CA FID UST** **N/A**
1/8-1/4 **GLENDALE, CA 91204**
0.197 mi.
1039 ft. **Site 11 of 11 in cluster M**

Relative: **Lower**

Actual: **443 ft.**

SWEEPS UST:
Status: Active
Comp Number: 78859
Number: 2
Board Of Equalization: Not reported
Referral Date: 09-30-92
Action Date: 09-30-92
Created Date: 09-30-92
Owner Tank Id: Not reported
SWRCB Tank Id: 19-070-078859-000001
Tank Status: A
Capacity: 200
Active Date: 09-30-92
Tank Use: OIL
STG: W
Content: WASTE OIL
Number Of Tanks: 1

CA FID UST:
Facility ID: 19027015
Regulated By: UTNKA
Regulated ID: Not reported
Cortese Code: Not reported
SIC Code: Not reported
Facility Phone: 8182465696
Mail To: Not reported
Mailing Address: 429 IVY ST
Mailing Address 2: Not reported
Mailing City,St,Zip: GLENDALE 91204
Contact: Not reported
Contact Phone: Not reported
DUNs Number: Not reported
NPDES Number: Not reported
EPA ID: Not reported
Comments: Not reported

KAROL'S GENERAL GARAGE (Continued) **S101585646**

Status: Active

S126 **MODERN AUTO BODY** **WIP** **S106769274**
SW **318 EL BONITO** **N/A**
1/8-1/4 **GLENDALE, CA 91204**
0.197 mi.
1042 ft. **Site 1 of 5 in cluster S**

Relative:
Lower

Actual:
441 ft.

WIP:
Region: 4
File Number: 113.0144
File Status: Historical
Staff: UNIDENTIFIED
Facility Suite: Not reported

O127 **STAR FORD** **RCRA-SQG** **1000113993**
SSW **3737 SAN FERNANDO ROAD** **CHMIRS** **CAD008870032**
1/8-1/4 **GLENDALE, CA 91204** **FINDS**
0.198 mi. **ECHO**
1044 ft. **Site 4 of 5 in cluster O**

Relative:
Lower

Actual:
441 ft.

RCRA-SQG:
Date form received by agency: 05/16/2000
Facility name: STAR BODY SHOP CENTER
Facility address: 3737 SAN FERNANDO RD
GLENDALE, CA 91204
EPA ID: CAD008870032
Contact: MARIO BUNTICH
Contact address: 3737 SAN FERNANDO RD
GLENDALE, CA 91204
Contact country: US
Contact telephone: 818-240-4125
Contact email: Not reported
EPA Region: 09
Classification: Small Small Quantity Generator
Description: Handler: generates more than 100 and less than 1000 kg of hazardous waste during any calendar month and accumulates less than 6000 kg of hazardous waste at any time; or generates 100 kg or less of hazardous waste during any calendar month, and accumulates more than 1000 kg of hazardous waste at any time

Owner/Operator Summary:
Owner/operator name: NOT REQUIRED
Owner/operator address: NOT REQUIRED
NOT REQUIRED, ME 99999
Owner/operator country: Not reported
Owner/operator telephone: 415-555-1212
Owner/operator email: Not reported
Owner/operator fax: Not reported
Owner/operator extension: Not reported
Legal status: Private
Owner/Operator Type: Operator
Owner/Op start date: Not reported
Owner/Op end date: Not reported

Owner/operator name: ED JUSSEN

STAR FORD (Continued) **1000113993**

Owner/operator address: 3737 SAN FERNANDO RD
GLENDALE, CA 91204
Owner/operator country: Not reported
Owner/operator telephone: 818-240-4125
Owner/operator email: Not reported
Owner/operator fax: Not reported
Owner/operator extension: Not reported
Legal status: Private
Owner/Operator Type: Owner
Owner/Op start date: Not reported
Owner/Op end date: Not reported

Handler Activities Summary:
U.S. importer of hazardous waste: No
Mixed waste (haz. and radioactive): No
Recycler of hazardous waste: No
Transporter of hazardous waste: No
Treater, storer or disposer of HW: No
Underground injection activity: No
On-site burner exemption: No
Furnace exemption: No
Used oil fuel burner: No
Used oil processor: No
User oil refiner: No
Used oil fuel marketer to burner: No
Used oil Specification marketer: No
Used oil transfer facility: No
Used oil transporter: No

. Waste code: F005
. Waste name: THE FOLLOWING SPENT NON-HALOGENATED SOLVENTS: TOLUENE, METHYL ETHYL KETONE, CARBON DISULFIDE, ISOBUTANOL, PYRIDINE, BENZENE, 2-ETHOXYETHANOL, AND 2-NITROPROPANE; ALL SPENT SOLVENT MIXTURES/BLENDS CONTAINING, BEFORE USE, A TOTAL OF TEN PERCENT OR MORE (BY VOLUME) OF ONE OR MORE OF THE ABOVE NON-HALOGENATED SOLVENTS OR THOSE SOLVENTS LISTED IN F001, F002, OR F004; AND STILL BOTTOMS FROM THE RECOVERY OF THESE SPENT SOLVENTS AND SPENT SOLVENT MIXTURES.

Historical Generators:
Date form received by agency: 09/01/1996
Site name: STAR BODY SHOP CENTER
Classification: Small Quantity Generator

Violation Status: No violations found

CHMIRS:
OES Incident Number: 1-3745
OES notification: 06/22/2011
OES Date: Not reported
OES Time: Not reported
Date Completed: **Not reported**
Property Use: Not reported
Agency Id Number: Not reported
Agency Incident Number: Not reported
Time Notified: Not reported
Time Completed: Not reported
Surrounding Area: Not reported

STAR FORD (Continued) **1000113993**

Estimated Temperature:	Not reported
Property Management:	Not reported
More Than Two Substances Involved?:	Not reported
Resp Agncy Personel # Of Decontaminated:	Not reported
Responding Agency Personel # Of Injuries:	Not reported
Responding Agency Personel # Of Fatalities:	Not reported
Others Number Of Decontaminated:	Not reported
Others Number Of Injuries:	Not reported
Others Number Of Fatalities:	Not reported
Vehicle Make/year:	Not reported
Vehicle License Number:	Not reported
Vehicle State:	Not reported
Vehicle Id Number:	Not reported
CA DOT PUC/ICC Number:	Not reported
Company Name:	Not reported
Reporting Officer Name/ID:	Not reported
Report Date:	Not reported
Facility Telephone:	Not reported
Waterway Involved:	No
Waterway:	Not reported
Spill Site:	Merchant/Business
Cleanup By:	Reporting Party
Containment:	Not reported
What Happened:	Not reported
Type:	Not reported
Measure:	Gal(s)
Other:	Not reported
Date/Time:	1230
Year:	2011
Agency:	So CA Gas Co
Incident Date:	6/22/2011
Admin Agency:	Glendale Fire Department
Amount:	Not reported
Contained:	No
Site Type:	Not reported
E Date:	Not reported
Substance:	Fuel - Natural Gas
Quantity Released:	Unknown
Unknown:	Not reported
Substance #2:	Not reported
Substance #3:	Not reported
Evacuations:	Not reported
Number of Injuries:	Not reported
Number of Fatalities:	Not reported
#1 Pipeline:	Not reported
#2 Pipeline:	Not reported
#3 Pipeline:	Not reported
#1 Vessel >= 300 Tons:	Not reported
#2 Vessel >= 300 Tons:	Not reported
#3 Vessel >= 300 Tons:	Not reported
Evacs:	Not reported
Injuries:	Not reported
Fatals:	Not reported
Comments:	Not reported
Description:	Construction work caused damage to 2" plastic main causing the release, material is venting directly into the atmosphere and is

STAR FORD (Continued) **1000113993**

unrecoverable, release is not contained at this time, RP is handling containment and clean up.

FINDS:

Registry ID: 110002634793

Environmental Interest/Information System
AIR EMISSIONS CLASSIFICATION UNKNOWN

California Hazardous Waste Tracking System - Datamart (HWTS-DATAMART) provides California with information on hazardous waste shipments for generators, transporters, and treatment, storage, and disposal facilities.

RCRAInfo is a national information system that supports the Resource Conservation and Recovery Act (RCRA) program through the tracking of events and activities related to facilities that generate, transport, and treat, store, or dispose of hazardous waste. RCRAInfo allows RCRA program staff to track the notification, permit, compliance, and corrective action activities required under RCRA.

STATE MASTER

Click this hyperlink while viewing on your computer to access additional FINDS: detail in the EDR Site Report.

ECHO:
Envid: 1000113993
Registry ID: 110002634793
DFR URL: http://echo.epa.gov/detailed-facility-report?fid=110002634793

S128 **SBS** **WIP** **S106769273**
SW **321 EL BONITO** **N/A**
1/8-1/4 **GLENDALE, CA 91204**
0.198 mi.
1044 ft. **Site 2 of 5 in cluster S**

Relative: **Lower**

Actual: **441 ft.**

WIP:
Region: 4
File Number: 113.0143
File Status: **Historical**
Staff: UNIDENTIFIED
Facility Suite: Not reported

S129 **HUSKY INDUSTRIES** **RCRA-SQG** **1000273388**
SSW **325 W CERRITOS AVE** **FINDS** **CAD981635501**
1/8-1/4 **GLENDALE, CA 91204** **ECHO**
0.198 mi. **HAZNET**
1046 ft. **Site 3 of 5 in cluster S** **WIP**

Relative: Lower

Actual: 441 ft.

RCRA-SQG:

Date form received by agency:	02/17/1987
Facility name:	HUSKY INDUSTRIES
Facility address:	325 W CERRITOS AVE GLENDALE, CA 91204
EPA ID:	CAD981635501
Mailing address:	PO BOX 7130 GLENDALE, CA 91205
Contact:	ENVIRONMENTAL MANAGER
Contact address:	325 W CERRITOS AVE GLENDALE, CA 91204
Contact country:	US
Contact telephone:	818-956-8588
Contact email:	Not reported
EPA Region:	09
Classification:	Small Small Quantity Generator
Description:	Handler: generates more than 100 and less than 1000 kg of hazardous waste during any calendar month and accumulates less than 6000 kg of hazardous waste at any time; or generates 100 kg or less of hazardous waste during any calendar month, and accumulates more than 1000 kg of hazardous waste at any time

Owner/Operator Summary:

Owner/operator name:	MOORE JOHN
Owner/operator address:	NOT REQUIRED NOT REQUIRED, ME 99999
Owner/operator country:	Not reported
Owner/operator telephone:	415-555-1212
Owner/operator email:	Not reported
Owner/operator fax:	Not reported
Owner/operator extension:	Not reported
Legal status:	Private
Owner/Operator Type:	Owner
Owner/Op start date:	Not reported
Owner/Op end date:	Not reported

Owner/operator name:	NOT REQUIRED
Owner/operator address:	NOT REQUIRED NOT REQUIRED, ME 99999
Owner/operator country:	Not reported
Owner/operator telephone:	415-555-1212
Owner/operator email:	Not reported
Owner/operator fax:	Not reported
Owner/operator extension:	Not reported
Legal status:	Private
Owner/Operator Type:	Operator
Owner/Op start date:	Not reported
Owner/Op end date:	Not reported

Handler Activities Summary:

U.S. importer of hazardous waste:	No
Mixed waste (haz. and radioactive):	No

HUSKY INDUSTRIES (Continued) **1000273388**

Recycler of hazardous waste:	No
Transporter of hazardous waste:	No
Treater, storer or disposer of HW:	No
Underground injection activity:	No
On-site burner exemption:	No
Furnace exemption:	No
Used oil fuel burner:	No
Used oil processor:	No
User oil refiner:	No
Used oil fuel marketer to burner:	No
Used oil Specification marketer:	No
Used oil transfer facility:	No
Used oil transporter:	No

Violation Status: No violations found

FINDS:

Registry ID: 110002732669

Environmental Interest/Information System
RCRAInfo is a national information system that supports the Resource Conservation and Recovery Act (RCRA) program through the tracking of events and activities related to facilities that generate, transport, and treat, store, or dispose of hazardous waste. RCRAInfo allows RCRA program staff to track the notification, permit, compliance, and corrective action activities required under RCRA.

Click this hyperlink while viewing on your computer to access additional FINDS: detail in the EDR Site Report.

ECHO:

Envid:	1000273388
Registry ID:	110002732669
DFR URL:	http://echo.epa.gov/detailed-facility-report?fid=110002732669

HAZNET:

Facility Name:	HUSKY INDUSTRIES
envid:	1000273388
Year:	2001
GEPAID:	CAD981635501
Contact:	JOHN MOORE/GEN MGR
Telephone:	3235262727
Mailing Name:	Not reported
Mailing Address:	3455 UNION PACIFIC AVE
Mailing City,St,Zip:	LOS ANGELES, CA 900230000
Gen County:	Not reported
TSD EPA ID:	CAT080013352
TSD County:	Not reported
Waste Category:	Unspecified oil-containing waste
Disposal Method:	Recycler
Tons:	1.14
Cat Decode:	Not reported
Method Decode:	Not reported
Facility County:	Los Angeles

HUSKY INDUSTRIES (Continued) **1000273388**

envid: 1000273388
Year: 2000
GEPAID: CAD981635501
Contact: JOHN MOORE/GEN MGR
Telephone: 3235262727
Mailing Name: Not reported
Mailing Address: 3455 UNION PACIFIC AVE
Mailing City,St,Zip: LOS ANGELES, CA 900230000
Gen County: Not reported
TSD EPA ID: CAT080013352
TSD County: Not reported
Waste Category: Unspecified oil-containing waste
Disposal Method: Recycler
Tons: 6.25
Cat Decode: Not reported
Method Decode: Not reported
Facility County: Los Angeles

envid: 1000273388
Year: 1999
GEPAID: CAD981635501
Contact: Not reported
Telephone: 0000000000
Mailing Name: Not reported
Mailing Address: PO BOX 7130
Mailing City,St,Zip: GLENDALE, CA 912050000
Gen County: Not reported
TSD EPA ID: CAT080013352
TSD County: Not reported
Waste Category: Oil/water separation sludge
Disposal Method: Recycler
Tons: 2.2935
Cat Decode: Not reported
Method Decode: Not reported
Facility County: Los Angeles

envid: 1000273388
Year: 1998
GEPAID: CAD981635501
Contact: Not reported
Telephone: 0000000000
Mailing Name: Not reported
Mailing Address: PO BOX 7130
Mailing City,St,Zip: GLENDALE, CA 912050000
Gen County: Not reported
TSD EPA ID: CAT080013352
TSD County: Not reported
Waste Category: Waste oil and mixed oil
Disposal Method: Recycler
Tons: 4.1491
Cat Decode: Not reported
Method Decode: Not reported
Facility County: Los Angeles

envid: 1000273388
Year: 1997
GEPAID: CAD981635501

HUSKY INDUSTRIES (Continued) **1000273388**

Contact: Not reported
Telephone: 0000000000
Mailing Name: Not reported
Mailing Address: PO BOX 7130
Mailing City,St,Zip: GLENDALE, CA 912050000
Gen County: Not reported
TSD EPA ID: CAT080013352
TSD County: Not reported
Waste Category: Unspecified oil-containing waste
Disposal Method: Recycler
Tons: 2.2935
Cat Decode: Not reported
Method Decode: Not reported
Facility County: Los Angeles

Click this hyperlink while viewing on your computer to access additional CA_HAZNET: detail in the EDR Site Report.

WIP:
Region: 4
File Number: 113.0913
File Status: Historical
Staff: KLEE
Facility Suite: Not reported

T130 **PALMER DISTRIBUTING** **WIP** **S106769062**
SW **1622 CENTRAL AVE** **N/A**
1/8-1/4 **GLENDALE, CA 91204**
0.205 mi.
1081 ft. **Site 1 of 9 in cluster T**

Relative: **Lower**
Actual: **441 ft.**

WIP:
Region: 4
File Number: 112.0100
File Status: Historical
Staff: UNIDENTIFIED
Facility Suite: Not reported

U131 **SHEA'S CLEANERS** **DRYCLEANERS** **S121695268**
NE **1242 S GLENDALE BLVD** **N/A**
1/8-1/4 **GLENDALE, CA 91205**
0.208 mi.
1096 ft. **Site 1 of 6 in cluster U**

Relative: **Higher**
Actual: **470 ft.**

DRYCLEAN SOUTH COAST:
Facility ID: 13718
Application Number: 100989
Permit Number: M29840
Status: O
Representative Name: ARMEN KERASIMIAN
Representative Telephone: 213 2417795
Permit Status: INACT_NR
BCAT Number: 000234
BCAT Description: DRY CLEANING EQUIP PERCHLOROETHYLENE
CCAT Number: Not reported
CCAT Description: Not reported

SHEA'S CLEANERS (Continued) **S121695268**

UTM East: 0
UTM North: 0

U132 **SHEAS CLEANERS** **RCRA-SQG** **1000156823**
NE **1242 S GLENDALE AVE** **FINDS** **CAD981986250**
1/8-1/4 **GLENDALE, CA 91205** **ECHO**
0.208 mi.
1096 ft. **Site 2 of 6 in cluster U**

Relative:
Higher

Actual:
470 ft.

RCRA-SQG:

Date form received by agency:	02/04/1987
Facility name:	SHEAS CLEANERS
Facility address:	1242 S GLENDALE AVE GLENDALE, CA 91205
EPA ID:	CAD981986250
Mailing address:	S GLENDALE AVE GLENDALE, CA 91205
Contact:	ENVIRONMENTAL MANAGER
Contact address:	1242 S GLENDALE AVE GLENDALE, CA 91205
Contact country:	US
Contact telephone:	818-241-7795
Contact email:	Not reported
EPA Region:	09
Classification:	Small Small Quantity Generator
Description:	Handler: generates more than 100 and less than 1000 kg of hazardous waste during any calendar month and accumulates less than 6000 kg of hazardous waste at any time; or generates 100 kg or less of hazardous waste during any calendar month, and accumulates more than 1000 kg of hazardous waste at any time

Owner/Operator Summary:

Owner/operator name:	ARMEN KERASIMIAN
Owner/operator address:	NOT REQUIRED NOT REQUIRED, ME 99999
Owner/operator country:	Not reported
Owner/operator telephone:	415-555-1212
Owner/operator email:	Not reported
Owner/operator fax:	Not reported
Owner/operator extension:	Not reported
Legal status:	Private
Owner/Operator Type:	Owner
Owner/Op start date:	Not reported
Owner/Op end date:	Not reported

Owner/operator name:	NOT REQUIRED
Owner/operator address:	NOT REQUIRED NOT REQUIRED, ME 99999
Owner/operator country:	Not reported
Owner/operator telephone:	415-555-1212
Owner/operator email:	Not reported
Owner/operator fax:	Not reported
Owner/operator extension:	Not reported
Legal status:	Private
Owner/Operator Type:	Operator
Owner/Op start date:	Not reported
Owner/Op end date:	Not reported

SHEAS CLEANERS (Continued) **1000156823**

Handler Activities Summary:
- U.S. importer of hazardous waste: No
- Mixed waste (haz. and radioactive): No
- Recycler of hazardous waste: No
- Transporter of hazardous waste: No
- Treater, storer or disposer of HW: No
- Underground injection activity: No
- On-site burner exemption: No
- Furnace exemption: No
- Used oil fuel burner: No
- Used oil processor: No
- User oil refiner: No
- Used oil fuel marketer to burner: No
- Used oil Specification marketer: No
- Used oil transfer facility: No
- Used oil transporter: No

Violation Status: No violations found

FINDS:

Registry ID: 110002765678

Environmental Interest/Information System

RCRAInfo is a national information system that supports the Resource Conservation and Recovery Act (RCRA) program through the tracking of events and activities related to facilities that generate, transport, and treat, store, or dispose of hazardous waste. RCRAInfo allows RCRA program staff to track the notification, permit, compliance, and corrective action activities required under RCRA.

Click this hyperlink while viewing on your computer to access additional FINDS: detail in the EDR Site Report.

ECHO:
- Envid: 1000156823
- Registry ID: 110002765678
- DFR URL: http://echo.epa.gov/detailed-facility-report?fid=110002765678

N133 **SAN FERNANDO & BRAZIL-GLENDALE** **WMUDS/SWAT** **S101613066**
South **800' W SAN FERNANDO 800'S BRAZ** **N/A**
1/8-1/4 **GLENDALE, CA**
0.209 mi.
1104 ft. **Site 7 of 7 in cluster N**

Relative: **Lower**

Actual: **443 ft.**

WMUDS/SWAT:
- Edit Date: Not reported
- Complexity: Not reported
- Primary Waste: Not reported
- Primary Waste Type: Not reported
- Secondary Waste: Not reported
- Secondary Waste Type: Not reported
- Base Meridian: Not reported
- NPID: Not reported
- Tonnage: 0
- Regional Board ID: Not reported

SAN FERNANDO & BRAZIL-GLENDALE (Continued) **S101613066**

Municipal Solid Waste:	False
Superorder:	False
Open To Public:	False
Waste List:	False
Agency Type:	Not reported
Agency Name:	Not reported
Agency Department:	Not reported
Agency Address:	Not reported
Agency City,St,Zip:	Not reported
Agency Contact:	Not reported
Agency Telephone:	Not reported
Land Owner Name:	Not reported
Land Owner Address:	Not reported
Land Owner City,St,Zip:	CA
Land Owner Contact:	Not reported
Land Owner Phone:	Not reported
Region:	4
Facility Type:	Not reported
Facility Description:	Not reported
Facility Telephone:	Not reported
SWAT Facility Name:	Not reported
Primary SIC:	Not reported
Secondary SIC:	Not reported
Comments:	Not reported
Last Facility Editors:	Not reported
Waste Discharge System:	False
Solid Waste Assessment Test Program:	True
Toxic Pits Cleanup Act Program:	False
Resource Conservation Recovery Act:	False
Department of Defence:	False
Solid Waste Assessment Test Program:	Not reported
Threat to Water Quality:	Not reported
Sub Chapter 15:	False
Regional Board Project Officer:	LT
Number of WMUDS at Facility:	1
Section Range:	Not reported
RCRA Facility:	Not reported
Waste Discharge Requirements:	Not reported
Self-Monitoring Rept. Frequency:	Not reported
Waste Discharge System ID:	4 190318NUR
Solid Waste Information ID:	Not reported

O134 **W COAST MOTORCYCLES DBA HARLEY DAVIDSON** **RCRA-SQG** **1000310226**
South **3721 SAN FERNANDO RD** **FINDS** **CAD981972466**
1/8-1/4 **GLENDALE, CA 91204** **ECHO**
0.211 mi.
1114 ft. **Site 5 of 5 in cluster O**

Relative: RCRA-SQG:
Lower

Date form received by agency:	01/04/2006
Facility name:	W COAST MOTORCYCLES DBA HARLEY DAVIDSON
Facility address:	3721 SAN FERNANDO RD GLENDALE, CA 91204
EPA ID:	CAD981972466
Contact:	EMILY L VINDENI
Contact address:	3721 SAN FERNANDO RD GLENDALE, CA 91204
Contact country:	US

Actual:
441 ft.

W COAST MOTORCYCLES DBA HARLEY DAVIDSON (Continued) **1000310226**

Contact telephone: 818-246-5618
Telephone ext.: 103
Contact email: EMILY@GLENDALEHARLEY.COM
EPA Region: 09
Classification: Small Small Quantity Generator
Description: Handler: generates more than 100 and less than 1000 kg of hazardous waste during any calendar month and accumulates less than 6000 kg of hazardous waste at any time; or generates 100 kg or less of hazardous waste during any calendar month, and accumulates more than 1000 kg of hazardous waste at any time

Owner/Operator Summary:
Owner/operator name: OLIVER A SHOKOWH
Owner/operator address: 3717 SAN FERNANDO RD
GLENDALE, CA 91204
Owner/operator country: US
Owner/operator telephone: Not reported
Owner/operator email: Not reported
Owner/operator fax: Not reported
Owner/operator extension: Not reported
Legal status: Private
Owner/Operator Type: Owner
Owner/Op start date: 07/01/1976
Owner/Op end date: Not reported

Owner/operator name: HARLEY DAVIDSON OF GLENDALE
Owner/operator address: Not reported
Not reported
Owner/operator country: US
Owner/operator telephone: Not reported
Owner/operator email: Not reported
Owner/operator fax: Not reported
Owner/operator extension: Not reported
Legal status: Private
Owner/Operator Type: Operator
Owner/Op start date: 01/01/1996
Owner/Op end date: Not reported

Handler Activities Summary:
U.S. importer of hazardous waste: No
Mixed waste (haz. and radioactive): No
Recycler of hazardous waste: No
Transporter of hazardous waste: No
Treater, storer or disposer of HW: No
Underground injection activity: No
On-site burner exemption: No
Furnace exemption: No
Used oil fuel burner: No
Used oil processor: No
User oil refiner: No
Used oil fuel marketer to burner: No
Used oil Specification marketer: No
Used oil transfer facility: No
Used oil transporter: No

. Waste code: D001

W COAST MOTORCYCLES DBA HARLEY DAVIDSON (Continued) **1000310226**

. Waste name: IGNITABLE HAZARDOUS WASTES ARE THOSE WASTES WHICH HAVE A FLASHPOINT OF LESS THAN 140 DEGREES FAHRENHEIT AS DETERMINED BY A PENSKY-MARTENS CLOSED CUP FLASH POINT TESTER. ANOTHER METHOD OF DETERMINING THE FLASH POINT OF A WASTE IS TO REVIEW THE MATERIAL SAFETY DATA SHEET, WHICH CAN BE OBTAINED FROM THE MANUFACTURER OR DISTRIBUTOR OF THE MATERIAL. LACQUER THINNER IS AN EXAMPLE OF A COMMONLY USED SOLVENT WHICH WOULD BE CONSIDERED AS IGNITABLE HAZARDOUS WASTE.

. Waste code: D002
. Waste name: A WASTE WHICH HAS A PH OF LESS THAN 2 OR GREATER THAN 12.5 IS CONSIDERED TO BE A CORROSIVE HAZARDOUS WASTE. SODIUM HYDROXIDE, A CAUSTIC SOLUTION WITH A HIGH PH, IS OFTEN USED BY INDUSTRIES TO CLEAN OR DEGREASE PARTS. HYDROCHLORIC ACID, A SOLUTION WITH A LOW PH, IS USED BY MANY INDUSTRIES TO CLEAN METAL PARTS PRIOR TO PAINTING. WHEN THESE CAUSTIC OR ACID SOLUTIONS BECOME CONTAMINATED AND MUST BE DISPOSED, THE WASTE WOULD BE A CORROSIVE HAZARDOUS WASTE.

. Waste code: D003
. Waste name: A MATERIAL IS CONSIDERED TO BE A REACTIVE HAZARDOUS WASTE IF IT IS NORMALLY UNSTABLE, REACTS VIOLENTLY WITH WATER, GENERATES TOXIC GASES WHEN EXPOSED TO WATER OR CORROSIVE MATERIALS, OR IF IT IS CAPABLE OF DETONATION OR EXPLOSION WHEN EXPOSED TO HEAT OR A FLAME. ONE EXAMPLE OF SUCH WASTE WOULD BY WASTE GUNPOWDER.

. Waste code: D004
. Waste name: ARSENIC

. Waste code: D005
. Waste name: BARIUM

. Waste code: D006
. Waste name: CADMIUM

. Waste code: D007
. Waste name: CHROMIUM

. Waste code: D008
. Waste name: LEAD

. Waste code: D009
. Waste name: MERCURY

. Waste code: D010
. Waste name: SELENIUM

. Waste code: D011
. Waste name: SILVER

. Waste code: D012
. Waste name: ENDRIN

. Waste code: D013
. Waste name: LINDANE

. Waste code: D014
. Waste name: METHOXYCHLOR

W COAST MOTORCYCLES DBA HARLEY DAVIDSON (Continued) **1000310226**

. Waste code: D015
. Waste name: TOXAPHENE

. Waste code: D016
. Waste name: 2,4-D

. Waste code: D017
. Waste name: 2,4,5-TP (SILVEX)

. Waste code: D018
. Waste name: BENZENE

. Waste code: D019
. Waste name: CARBON TETRACHLORIDE

. Waste code: D020
. Waste name: CHLORDANE

. Waste code: D021
. Waste name: CHLOROBENZENE

. Waste code: D022
. Waste name: CHLOROFORM

. Waste code: D023
. Waste name: O-CRESOL

. Waste code: D024
. Waste name: M-CRESOL

. Waste code: D025
. Waste name: P-CRESOL

. Waste code: D026
. Waste name: CRESOL

. Waste code: D027
. Waste name: 1,4-DICHLOROBENZENE

. Waste code: D028
. Waste name: 1,2-DICHLOROETHANE

. Waste code: D029
. Waste name: 1,1-DICHLOROETHYLENE

. Waste code: D030
. Waste name: 2,4-DINITROTOLUENE

. Waste code: D031
. Waste name: HEPTACHLOR (AND ITS EPOXIDE).

. Waste code: D032
. Waste name: HEXACHLOROBENZENE

. Waste code: D033
. Waste name: HEXACHLOROBUTADIENE

W COAST MOTORCYCLES DBA HARLEY DAVIDSON (Continued) **1000310226**

. Waste code: D034
. Waste name: HEXACHLOROETHANE

. Waste code: D035
. Waste name: METHYL ETHYL KETONE

. Waste code: D036
. Waste name: NITROBENZENE

. Waste code: D037
. Waste name: PENTRACHLOROPHENOL

. Waste code: D038
. Waste name: PYRIDINE

. Waste code: D039
. Waste name: TETRACHLOROETHYLENE

. Waste code: D040
. Waste name: TRICHLOROETHYLENE

. Waste code: D041
. Waste name: 2,4,5-TRICHLOROPHENOL

. Waste code: D042
. Waste name: 2,4,6-TRICHLOROPHENOL

. Waste code: D043
. Waste name: VINYL CHLORIDE

. Waste code: F037
. Waste name: PETROLEUM REFINERY PRIMARY OIL/WATER/SOLIDS SEPARATION SLUDGE-ANY SLUDGE GENERATED FROM THE GRAVITATIONAL SEPARATION OF OIL/WATER/SOLIDS DURING THE STORAGE OR TREATMENT OF PROCESS WASTEWATERS AND OILY COOLING WASTEWATERS FROM PETROLEUM REFINERIES. SUCH SLUDGES INCLUDE, BUT ARE NOT LIMITED TO, THOSE GENERATED IN: OIL/WATER/SOLIDS SEPARATORS; TANKS AND IMPOUNDMENTS; DITCHES AND OTHER CONVEYANCES; SUMPS; AND STORMWATER UNITS RECEIVING DRY WEATHER FLOW. SLUDGE GENERATED IN STORMWATER UNITS THAT DO NOT RECEIVE DRY WEATHER FLOW, SLUDGES GENERATED FROM NON-CONTACT ONCE-THROUGH COOLING WATERS SEGREGATED FOR TREATMENT FROM OTHER PROCESS OR OILY COOLING WATERS, SLUDGES GENERATED IN AGGRESSIVE BIOLOGICAL TREATMENT UNITS AS DEFINED IN SECTION 261.31(B)(2) (INCLUDING SLUDGES GENERATED IN ONE OR MORE ADDITIONAL UNITS AFTER WASTEWATERS HAVE BEEN TREATED IN AGGRESSIVE BIOLOGICAL TREATMENT UNITS) AND K051 WASTES ARE NOT INCLUDED IN THIS LISTING.

. Waste code: F038
. Waste name: PETROLEUM REFINERY SECONDARY (EMULSIFIED) OIL/WATER/SOLIDS SEPARATION SLUDGE-ANY SLUDGE AND/OR FLOAT GENERATED FROM THE PHYSICAL AND/OR CHEMICAL SEPARATION OF OIL/WATER/SOLIDS IN PROCESS WASTEWATERS AND OILY COOLING WASTEWATERS FROM PETROLEUM REFINERIES. SUCH WASTES INCLUDE, BUT ARE NOT LIMITED TO, ALL SLUDGES AND FLOATS GENERATED IN: INDUCED AIR FLOTATION (IAF) UNITS, TANKS AND IMPOUNDMENTS, AND ALL SLUDGES GENERATED IN DAF UNITS. SLUDGES GENERATED IN STORMWATER UNITS THAT DO NOT RECEIVE DRY WEATHER FLOW, SLUDGES GENERATED FROM NON-CONTACT ONCE-THROUGH COOLING WATERS SEGREGATED FOR TREATMENT FROM

W COAST MOTORCYCLES DBA HARLEY DAVIDSON (Continued) **1000310226**

OTHER PROCESS OR OILY COOLING WATERS, SLUDGES AND FLOATS GENERATED IN AGGRESSIVE BIOLOGICAL TREATMENT UNITS AS DEFINED IN SECTION 261.31(B)(2) (INCLUDING SLUDGES AND FLOATS GENERATED IN ONE OR MORE ADDITIONAL UNITS AFTER WASTEWATERS HAVE BEEN TREATED IN AGGRESSIVE BIOLOGICAL TREATMENT UNITS) AND F037, K048, AND K051 WASTES ARE NOT INCLUDED IN THIS LISTING.

Historical Generators:
Date form received by agency: 05/12/1987
Site name: GLENDALE VOLKSWAGON & DATSUN
Classification: Small Quantity Generator

Violation Status: No violations found

FINDS:

Registry ID: 110002760593

Environmental Interest/Information System
RCRAInfo is a national information system that supports the Resource Conservation and Recovery Act (RCRA) program through the tracking of events and activities related to facilities that generate, transport, and treat, store, or dispose of hazardous waste. RCRAInfo allows RCRA program staff to track the notification, permit, compliance, and corrective action activities required under RCRA.

Click this hyperlink while viewing on your computer to access additional FINDS: detail in the EDR Site Report.

ECHO:
Envid: 1000310226
Registry ID: 110002760593
DFR URL: http://echo.epa.gov/detailed-facility-report?fid=110002760593

S135 **SARKIS BALYAN** **WIP** **S106769678**
SSW **315 W CERRITOS** **N/A**
1/8-1/4 **GLENDALE, CA 91204**
0.213 mi.
1124 ft. **Site 4 of 5 in cluster S**

Relative: **Lower**
Actual: **439 ft.**

WIP:
Region: 4
File Number: 113.0912
File Status: **Historical**
Staff: RNEVAREZ
Facility Suite: Not reported

V136
West
1/8-1/4
0.213 mi.
1124 ft.

MAINTENANCE
8426 MANGO
FONTANA, CA 92335

Site 1 of 3 in cluster V

SWEEPS UST
CA FID UST
WIP

S101629923
N/A

Relative:
Lower

Actual:
451 ft.

SWEEPS UST:

Status:	Active
Comp Number:	33543
Number:	4
Board Of Equalization:	Not reported
Referral Date:	08-29-91
Action Date:	08-29-91
Created Date:	02-29-88
Owner Tank Id:	1-3000
SWRCB Tank Id:	36-000-033543-000001
Tank Status:	A
Capacity:	3000
Active Date:	06-28-88
Tank Use:	M.V. FUEL
STG:	P
Content:	REG UNLEADED
Number Of Tanks:	1

CA FID UST:

Facility ID:	36000232
Regulated By:	UTNKA
Regulated ID:	00033543
Cortese Code:	Not reported
SIC Code:	Not reported
Facility Phone:	Not reported
Mail To:	Not reported
Mailing Address:	9680 CITRUS
Mailing Address 2:	Not reported
Mailing City,St,Zip:	FONTANA 92335
Contact:	Not reported
Contact Phone:	Not reported
DUNs Number:	Not reported
NPDES Number:	Not reported
EPA ID:	Not reported
Comments:	Not reported
Status:	Active

WIP:

Region:	4
File Number:	113.0731
File Status:	**Historical**
Staff:	MH
Facility Suite:	A

T137 **LUXARY AUTO** **WIP** **S106769063**
SW **1626 CENTRAL AVE** **N/A**
1/8-1/4 **GLENDALE, CA 91204**
0.214 mi.
1130 ft. **Site 2 of 9 in cluster T**

Relative: **Lower**
Actual: **441 ft.**

WIP:
Region: 4
File Number: 112.0101
File Status: **Historical**
Staff: UNIDENTIFIED
Facility Suite: Not reported

S138 **PACIFIC MECHANICAL INDS INC** **RCRA-SQG** **1000249972**
SW **326 EL BONITO AVE** **FINDS** **CAD063819494**
1/8-1/4 **GLENDALE, CA 91204** **ECHO**
0.216 mi.
1140 ft. **Site 5 of 5 in cluster S**

Relative: **Lower**
Actual: **439 ft.**

RCRA-SQG:
Date form received by agency: 09/01/1996
Facility name: PACIFIC MECHANICAL INDS INC
Facility address: 326 EL BONITO AVE
GLENDALE, CA 91204
EPA ID: CAD063819494
Mailing address: EL BONITO AVE
GLENDALE, CA 91204
Contact: Not reported
Contact address: Not reported
Not reported
Contact country: US
Contact telephone: Not reported
Contact email: Not reported
EPA Region: 09
Classification: Small Small Quantity Generator
Description: Handler: generates more than 100 and less than 1000 kg of hazardous waste during any calendar month and accumulates less than 6000 kg of hazardous waste at any time; or generates 100 kg or less of hazardous waste during any calendar month, and accumulates more than 1000 kg of hazardous waste at any time

Owner/Operator Summary:
Owner/operator name: NOT REQUIRED
Owner/operator address: NOT REQUIRED
NOT REQUIRED, ME 99999
Owner/operator country: Not reported
Owner/operator telephone: 415-555-1212
Owner/operator email: Not reported
Owner/operator fax: Not reported
Owner/operator extension: Not reported
Legal status: Private
Owner/Operator Type: Owner
Owner/Op start date: Not reported
Owner/Op end date: Not reported

Owner/operator name: NOT REQUIRED
Owner/operator address: NOT REQUIRED
NOT REQUIRED, ME 99999
Owner/operator country: Not reported

PACIFIC MECHANICAL INDS INC (Continued) **1000249972**

Owner/operator telephone: 415-555-1212
Owner/operator email: Not reported
Owner/operator fax: Not reported
Owner/operator extension: Not reported
Legal status: Private
Owner/Operator Type: Operator
Owner/Op start date: Not reported
Owner/Op end date: Not reported

Handler Activities Summary:
U.S. importer of hazardous waste: No
Mixed waste (haz. and radioactive): No
Recycler of hazardous waste: No
Transporter of hazardous waste: No
Treater, storer or disposer of HW: No
Underground injection activity: No
On-site burner exemption: No
Furnace exemption: No
Used oil fuel burner: No
Used oil processor: No
User oil refiner: No
Used oil fuel marketer to burner: No
Used oil Specification marketer: No
Used oil transfer facility: No
Used oil transporter: No

Violation Status: No violations found

FINDS:

Registry ID: 110002653717

Environmental Interest/Information System
RCRAInfo is a national information system that supports the Resource Conservation and Recovery Act (RCRA) program through the tracking of events and activities related to facilities that generate, transport, and treat, store, or dispose of hazardous waste. RCRAInfo allows RCRA program staff to track the notification, permit, compliance, and corrective action activities required under RCRA.

Click this hyperlink while viewing on your computer to access additional FINDS: detail in the EDR Site Report.

ECHO:
Envid: 1000249972
Registry ID: 110002653717
DFR URL: http://echo.epa.gov/detailed-facility-report?fid=110002653717

T139 **VID FILM** **WIP** **S106769059**
WSW **1627 CENTRAL AVE** **N/A**
1/8-1/4 **GLENDALE, CA 91204**
0.216 mi.
1141 ft. **Site 3 of 9 in cluster T**

Relative: **Lower**
Actual: **442 ft.**

WIP:
Region: 4
File Number: 112.0094
File Status: **Historical**
Staff: UNIDENTIFIED
Facility Suite: Not reported

W140 **CONTINENTAL HOSPITAL SUPPLY** **WIP** **S106769677**
SSW **320 W CERRITOS** **N/A**
1/8-1/4 **GLENDALE, CA 91204**
0.217 mi.
1146 ft. **Site 1 of 5 in cluster W**

Relative: **Lower**
Actual: **439 ft.**

WIP:
Region: 4
File Number: 113.0911
File Status: **Historical**
Staff: KLEE
Facility Suite: Not reported

U141 **G & T CLEANERS** **DRYCLEANERS** **S106077015**
NE **1232 S GLENDALE STE A** **N/A**
1/8-1/4 **GLENDALE, CA 91205**
0.217 mi.
1147 ft. **Site 3 of 6 in cluster U**

Relative: **Higher**
Actual: **471 ft.**

DRYCLEANERS:
EPA Id: CAL000263653
NAICS Code: 81232
NAICS Description: Drycleaning and Laundry Services (except Coin-Operated)
SIC Code: 7211
SIC Description: Power Laundries, Family and Commercial
Create Date: 12/13/2002
Facility Active: Yes
Inactive Date: Not reported
Facility Addr2: Not reported
Owner Name: TAKUI JAMBAZIAN
Owner Address: 1232 S GLENDALE STE A
Owner Address 2: Not reported
Owner Telephone: 8184274534
Contact Name: TAKUI JAMBAZIAN
Contact Address: 1232 S GLENDALE STE A
Contact Address 2: Not reported
Contact Telephone: 8185522674
Mailing Name: Not reported
Mailing Address 1: 1232 S GLENDALE STE A
Mailing Address 2: Not reported
Mailing City: GLENDALE
Mailing State: CA
Mailing Zip: 912050000
Owner Fax: 0000000000
Region Code: 3

U142 **G & T CLEANERS/G. JAMBAZIAN** **DRYCLEANERS** **S121694865**
NE **1232 S GLENDALE AVE UNIT A** **N/A**
1/8-1/4 **GLENDALE, CA 91205**
0.217 mi.
1147 ft. **Site 4 of 6 in cluster U**

Relative: **Higher**

Actual: **471 ft.**

DRYCLEAN SOUTH COAST:

Facility ID:	129212
Application Number:	389556
Permit Number:	F42739
Status:	A
Representative Name:	GARABED JAMBAZIAN
Representative Telephone:	818 5522674
Permit Status:	INACTIVE
BCAT Number:	000603
BCAT Description:	DRY CLEANING,DRY-TO-DRY NV,W/ SIC,PERC
CCAT Number:	Not reported
CCAT Description:	Not reported
UTM East:	384.52999878
UTM North:	3777.2399902

Facility ID:	129212
Application Number:	466509
Permit Number:	F88590
Status:	A
Representative Name:	GARABED JAMBAZIAN
Representative Telephone:	818 5522674
Permit Status:	ACTIVE
BCAT Number:	000603
BCAT Description:	DRY CLEANING,DRY-TO-DRY NV,W/ SIC,PERC
CCAT Number:	Not reported
CCAT Description:	Not reported
UTM East:	384.52999878
UTM North:	3777.2399902

T143 **KIMBALL CLEANERS** **DRYCLEANERS** **S121698161**
SW **1630 S CENTRAL AVE** **N/A**
1/8-1/4 **GLENDALE, CA 91204**
0.223 mi.
1179 ft. **Site 4 of 9 in cluster T**

Relative: **Lower**

Actual: **440 ft.**

DRYCLEAN SOUTH COAST:

Facility ID:	49937
Application Number:	136545
Permit Number:	M47359
Status:	S
Representative Name:	L.E. FARELL
Representative Telephone:	213 3820566
Permit Status:	INACTIVE
BCAT Number:	000234
BCAT Description:	DRY CLEANING EQUIP PERCHLOROETHYLENE
CCAT Number:	04
CCAT Description:	VAPOR RECOVERY UNIT COMPRESS & CONDENSE
UTM East:	0
UTM North:	0

T144
SW
1/8-1/4
0.223 mi.
1179 ft.

AMERICAN MOBILE SERVICES
1630 S CENTRAL AVE
GLENDALE, CA 91204

Site 5 of 9 in cluster T

DRYCLEANERS

S121699156
N/A

Relative:
Lower

Actual:
440 ft.

DRYCLEAN SOUTH COAST:

Facility ID:	68370
Application Number:	188574
Permit Number:	D09156
Status:	S
Representative Name:	D.W. JOHNSON
Representative Telephone:	818 5001980
Permit Status:	INACTIVE
BCAT Number:	000234
BCAT Description:	DRY CLEANING EQUIP PERCHLOROETHYLENE
CCAT Number:	04
CCAT Description:	VAPOR RECOVERY UNIT COMPRESS & CONDENSE
UTM East:	384
UTM North:	3776.6000977

T145
SW
1/8-1/4
0.223 mi.
1179 ft.

KIMBALL CLEANERS
1630 S CENTRAL AVE
GLENDALE, CA 91204

Site 6 of 9 in cluster T

RCRA NonGen / NLR
FINDS
ECHO
EMI

1000161642
CAD981570039

Relative:
Lower

Actual:
440 ft.

RCRA NonGen / NLR:

Date form received by agency:	09/09/1986
Facility name:	KIMBALL CLEANERS
Facility address:	1630 S CENTRAL AVE GLENDALE, CA 91204
EPA ID:	CAD981570039
Mailing address:	S CENTRAL AVE GLENDALE, CA 91204
Contact:	ENVIRONMENTAL MANAGER
Contact address:	1630 S CENTRAL AVE GLENDALE, CA 91204
Contact country:	US
Contact telephone:	213-245-0277
Contact email:	Not reported
EPA Region:	09
Classification:	Non-Generator
Description:	Handler: Non-Generators do not presently generate hazardous waste

Owner/Operator Summary:

Owner/operator name:	NOT REQUIRED
Owner/operator address:	NOT REQUIRED NOT REQUIRED, ME 99999
Owner/operator country:	Not reported
Owner/operator telephone:	415-555-1212
Owner/operator email:	Not reported
Owner/operator fax:	Not reported
Owner/operator extension:	Not reported
Legal status:	Private
Owner/Operator Type:	Operator
Owner/Op start date:	Not reported
Owner/Op end date:	Not reported

KIMBALL CLEANERS (Continued) **1000161642**

Owner/operator name: CAREY INC
Owner/operator address: NOT REQUIRED
NOT REQUIRED, ME 99999
Owner/operator country: Not reported
Owner/operator telephone: 415-555-1212
Owner/operator email: Not reported
Owner/operator fax: Not reported
Owner/operator extension: Not reported
Legal status: Private
Owner/Operator Type: Owner
Owner/Op start date: Not reported
Owner/Op end date: Not reported

Handler Activities Summary:
U.S. importer of hazardous waste: No
Mixed waste (haz. and radioactive): No
Recycler of hazardous waste: No
Transporter of hazardous waste: No
Treater, storer or disposer of HW: No
Underground injection activity: No
On-site burner exemption: No
Furnace exemption: No
Used oil fuel burner: No
Used oil processor: No
User oil refiner: No
Used oil fuel marketer to burner: No
Used oil Specification marketer: No
Used oil transfer facility: No
Used oil transporter: No

Violation Status: No violations found

FINDS:

Registry ID: 110002717588

Environmental Interest/Information System
RCRAInfo is a national information system that supports the Resource Conservation and Recovery Act (RCRA) program through the tracking of events and activities related to facilities that generate, transport, and treat, store, or dispose of hazardous waste. RCRAInfo allows RCRA program staff to track the notification, permit, compliance, and corrective action activities required under RCRA.

Click this hyperlink while viewing on your computer to access additional FINDS: detail in the EDR Site Report.

ECHO:
Envid: 1000161642
Registry ID: 110002717588
DFR URL: http://echo.epa.gov/detailed-facility-report?fid=110002717588

EMI:
Year: 1987
County Code: 19

KIMBALL CLEANERS (Continued) **1000161642**

Air Basin:	SC
Facility ID:	49937
Air District Name:	SC
SIC Code:	7216
Air District Name:	SOUTH COAST AQMD
Community Health Air Pollution Info System:	Not reported
Consolidated Emission Reporting Rule:	Not reported
Total Organic Hydrocarbon Gases Tons/Yr:	6
Reactive Organic Gases Tons/Yr:	0
Carbon Monoxide Emissions Tons/Yr:	0
NOX - Oxides of Nitrogen Tons/Yr:	0
SOX - Oxides of Sulphur Tons/Yr:	0
Particulate Matter Tons/Yr:	0
Part. Matter 10 Micrometers and Smllr Tons/Yr:	0

Year:	1990
County Code:	19
Air Basin:	SC
Facility ID:	68370
Air District Name:	SC
SIC Code:	7216
Air District Name:	SOUTH COAST AQMD
Community Health Air Pollution Info System:	Not reported
Consolidated Emission Reporting Rule:	Not reported
Total Organic Hydrocarbon Gases Tons/Yr:	4
Reactive Organic Gases Tons/Yr:	0
Carbon Monoxide Emissions Tons/Yr:	0
NOX - Oxides of Nitrogen Tons/Yr:	0
SOX - Oxides of Sulphur Tons/Yr:	0
Particulate Matter Tons/Yr:	0
Part. Matter 10 Micrometers and Smllr Tons/Yr:	0

X146 **NEWS TYPE SVC INC** **RCRA-SQG** **1000376205**
WSW **1506 GARDENA AVE** **FINDS** **CAD981690928**
1/8-1/4 **GLENDALE, CA 91204** **ECHO**
0.227 mi. **EMI**
1200 ft. **Site 1 of 6 in cluster X** **HAZNET**
WIP

Relative:
Lower

Actual:
444 ft.

RCRA-SQG:

Date form received by agency:	09/01/1996
Facility name:	NEWS TYPE SVC INC
Facility address:	1506 GARDENA AVE GLENDALE, CA 91209
EPA ID:	CAD981690928
Mailing address:	PO BOX 1809 GLENDALE, CA 91209
Contact:	Not reported
Contact address:	Not reported Not reported
Contact country:	US
Contact telephone:	Not reported
Contact email:	Not reported
EPA Region:	09
Classification:	Small Small Quantity Generator
Description:	Handler: generates more than 100 and less than 1000 kg of hazardous waste during any calendar month and accumulates less than 6000 kg of hazardous waste at any time; or generates 100 kg or less of hazardous

NEWS TYPE SVC INC (Continued) **1000376205**

waste during any calendar month, and accumulates more than 1000 kg of hazardous waste at any time

Owner/Operator Summary:

Owner/operator name:	NOT REQUIRED
Owner/operator address:	NOT REQUIRED
	NOT REQUIRED, ME 99999
Owner/operator country:	Not reported
Owner/operator telephone:	415-555-1212
Owner/operator email:	Not reported
Owner/operator fax:	Not reported
Owner/operator extension:	Not reported
Legal status:	Private
Owner/Operator Type:	Operator
Owner/Op start date:	Not reported
Owner/Op end date:	Not reported

Owner/operator name:	CORPORATION
Owner/operator address:	NOT REQUIRED
	NOT REQUIRED, ME 99999
Owner/operator country:	Not reported
Owner/operator telephone:	415-555-1212
Owner/operator email:	Not reported
Owner/operator fax:	Not reported
Owner/operator extension:	Not reported
Legal status:	Private
Owner/Operator Type:	Owner
Owner/Op start date:	Not reported
Owner/Op end date:	Not reported

Handler Activities Summary:

U.S. importer of hazardous waste:	No
Mixed waste (haz. and radioactive):	No
Recycler of hazardous waste:	No
Transporter of hazardous waste:	No
Treater, storer or disposer of HW:	No
Underground injection activity:	No
On-site burner exemption:	No
Furnace exemption:	No
Used oil fuel burner:	No
Used oil processor:	No
User oil refiner:	No
Used oil fuel marketer to burner:	No
Used oil Specification marketer:	No
Used oil transfer facility:	No
Used oil transporter:	No

Historical Generators:

Date form received by agency:	10/08/1986
Site name:	NEWS TYPE SVC INC
Classification:	Large Quantity Generator
Violation Status:	No violations found

FINDS:

NEWS TYPE SVC INC (Continued) **1000376205**

Registry ID: 110002754449

Environmental Interest/Information System

California Hazardous Waste Tracking System - Datamart (HWTS-DATAMART) provides California with information on hazardous waste shipments for generators, transporters, and treatment, storage, and disposal facilities.

RCRAInfo is a national information system that supports the Resource Conservation and Recovery Act (RCRA) program through the tracking of events and activities related to facilities that generate, transport, and treat, store, or dispose of hazardous waste. RCRAInfo allows RCRA program staff to track the notification, permit, compliance, and corrective action activities required under RCRA.

Click this hyperlink while viewing on your computer to access additional FINDS: detail in the EDR Site Report.

ECHO:

Envid:	1000376205
Registry ID:	110002754449
DFR URL:	http://echo.epa.gov/detailed-facility-report?fid=110002754449

EMI:

Year:	1987
County Code:	19
Air Basin:	SC
Facility ID:	39736
Air District Name:	SC
SIC Code:	2711
Air District Name:	SOUTH COAST AQMD
Community Health Air Pollution Info System:	Not reported
Consolidated Emission Reporting Rule:	Not reported
Total Organic Hydrocarbon Gases Tons/Yr:	0
Reactive Organic Gases Tons/Yr:	0
Carbon Monoxide Emissions Tons/Yr:	0
NOX - Oxides of Nitrogen Tons/Yr:	0
SOX - Oxides of Sulphur Tons/Yr:	0
Particulate Matter Tons/Yr:	0
Part. Matter 10 Micrometers and Smllr Tons/Yr:	0

Year:	2002
County Code:	19
Air Basin:	SC
Facility ID:	39736
Air District Name:	SC
SIC Code:	2711
Air District Name:	SOUTH COAST AQMD
Community Health Air Pollution Info System:	Not reported
Consolidated Emission Reporting Rule:	Not reported
Total Organic Hydrocarbon Gases Tons/Yr:	2
Reactive Organic Gases Tons/Yr:	2
Carbon Monoxide Emissions Tons/Yr:	0
NOX - Oxides of Nitrogen Tons/Yr:	0
SOX - Oxides of Sulphur Tons/Yr:	0

NEWS TYPE SVC INC (Continued) **1000376205**

Particulate Matter Tons/Yr: 0
Part. Matter 10 Micrometers and Smllr Tons/Yr: 0

Year: 2003
County Code: 19
Air Basin: SC
Facility ID: 39736
Air District Name: SC
SIC Code: 2711
Air District Name: SOUTH COAST AQMD
Community Health Air Pollution Info System: Not reported
Consolidated Emission Reporting Rule: Not reported
Total Organic Hydrocarbon Gases Tons/Yr: 2
Reactive Organic Gases Tons/Yr: 2
Carbon Monoxide Emissions Tons/Yr: 0
NOX - Oxides of Nitrogen Tons/Yr: 0
SOX - Oxides of Sulphur Tons/Yr: 0
Particulate Matter Tons/Yr: 0
Part. Matter 10 Micrometers and Smllr Tons/Yr: 0

Year: 2004
County Code: 19
Air Basin: SC
Facility ID: 39736
Air District Name: SC
SIC Code: 2711
Air District Name: SOUTH COAST AQMD
Community Health Air Pollution Info System: Not reported
Consolidated Emission Reporting Rule: Not reported
Total Organic Hydrocarbon Gases Tons/Yr: 1.7866
Reactive Organic Gases Tons/Yr: 1.78
Carbon Monoxide Emissions Tons/Yr: 0
NOX - Oxides of Nitrogen Tons/Yr: 0
SOX - Oxides of Sulphur Tons/Yr: 0
Particulate Matter Tons/Yr: 0
Part. Matter 10 Micrometers and Smllr Tons/Yr: 0

HAZNET:
Facility Name: NEWS TYPE SVC INC
envid: 1000376205
Year: 1995
GEPAID: CAD981690928
Contact: Not reported
Telephone: 0000000000
Mailing Name: Not reported
Mailing Address: PO BOX 1809
Mailing City,St,Zip: GLENDALE, CA 912090000
Gen County: Not reported
TSD EPA ID: CAD981402522
TSD County: Not reported
Waste Category: Photochemicals/photoprocessing waste
Disposal Method: Recycler
Tons: .0208
Cat Decode: Not reported
Method Decode: Not reported
Facility County: Los Angeles

NEWS TYPE SVC INC (Continued) **1000376205**

envid: 1000376205
Year: 1994
GEPAID: CAD981690928
Contact: Not reported
Telephone: 0000000000
Mailing Name: Not reported
Mailing Address: PO BOX 1809
Mailing City,St,Zip: GLENDALE, CA 912090000
Gen County: Not reported
TSD EPA ID: CAD981402522
TSD County: Not reported
Waste Category: Photochemicals/photoprocessing waste
Disposal Method: Recycler
Tons: .0416
Cat Decode: Not reported
Method Decode: Not reported
Facility County: Los Angeles

envid: 1000376205
Year: 1993
GEPAID: CAD981690928
Contact: Not reported
Telephone: 0000000000
Mailing Name: Not reported
Mailing Address: PO BOX 1809
Mailing City,St,Zip: GLENDALE, CA 912090000
Gen County: Not reported
TSD EPA ID: CAD981402522
TSD County: Not reported
Waste Category: Photochemicals/photoprocessing waste
Disposal Method: Recycler
Tons: 2.07999999999
Cat Decode: Not reported
Method Decode: Not reported
Facility County: Los Angeles

WIP:
Region: 4
File Number: 113.5196
File Status: Historical
Staff: UNIDENTIFIED
Facility Suite: Not reported

Y147 **TRANSMATIC** **WIP** **S106769437**
South **3710 SAN FERNANDO RD** **N/A**
1/8-1/4 **GLENDALE, CA 91204**
0.228 mi.
1206 ft. **Site 1 of 3 in cluster Y**

Relative: **Lower**

Actual: **441 ft.**

WIP:
Region: 4
File Number: 113.0445
File Status: Historical
Staff: MH
Facility Suite: Not reported

Q148
North
1/8-1/4
0.228 mi.
1206 ft.

THE ELEPHANT SHIRT COMPANY
1212 S BRAND BLVD UNIT C
GLENDALE, CA 91204

Site 9 of 10 in cluster Q

RCRA-SQG
FINDS
ECHO

1000111894
CAD982514770

Relative:
Higher

Actual:
473 ft.

RCRA-SQG:

Date form received by agency:	09/01/1996
Facility name:	THE ELEPHANT SHIRT COMPANY
Facility address:	1212 S BRAND BLVD UNIT C GLENDALE, CA 91204
EPA ID:	CAD982514770
Mailing address:	S BRAND BLVD UNIT C GLENDALE, CA 91204
Contact:	Not reported
Contact address:	Not reported Not reported
Contact country:	US
Contact telephone:	Not reported
Contact email:	Not reported
EPA Region:	09
Classification:	Small Small Quantity Generator
Description:	Handler: generates more than 100 and less than 1000 kg of hazardous waste during any calendar month and accumulates less than 6000 kg of hazardous waste at any time; or generates 100 kg or less of hazardous waste during any calendar month, and accumulates more than 1000 kg of hazardous waste at any time

Owner/Operator Summary:

Owner/operator name:	KEN ISHIYAMA OWNER
Owner/operator address:	NOT REQUIRED NOT REQUIRED, ME 99999
Owner/operator country:	Not reported
Owner/operator telephone:	415-555-1212
Owner/operator email:	Not reported
Owner/operator fax:	Not reported
Owner/operator extension:	Not reported
Legal status:	Private
Owner/Operator Type:	Owner
Owner/Op start date:	Not reported
Owner/Op end date:	Not reported

Owner/operator name:	NOT REQUIRED
Owner/operator address:	NOT REQUIRED NOT REQUIRED, ME 99999
Owner/operator country:	Not reported
Owner/operator telephone:	415-555-1212
Owner/operator email:	Not reported
Owner/operator fax:	Not reported
Owner/operator extension:	Not reported
Legal status:	Private
Owner/Operator Type:	Operator
Owner/Op start date:	Not reported
Owner/Op end date:	Not reported

Handler Activities Summary:

U.S. importer of hazardous waste:	No
Mixed waste (haz. and radioactive):	No

THE ELEPHANT SHIRT COMPANY (Continued) **1000111894**

Recycler of hazardous waste:	No
Transporter of hazardous waste:	No
Treater, storer or disposer of HW:	No
Underground injection activity:	No
On-site burner exemption:	No
Furnace exemption:	No
Used oil fuel burner:	No
Used oil processor:	No
User oil refiner:	No
Used oil fuel marketer to burner:	No
Used oil Specification marketer:	No
Used oil transfer facility:	No
Used oil transporter:	No

Violation Status: No violations found

FINDS:

Registry ID: 110002838635

Environmental Interest/Information System

RCRAInfo is a national information system that supports the Resource Conservation and Recovery Act (RCRA) program through the tracking of events and activities related to facilities that generate, transport, and treat, store, or dispose of hazardous waste. RCRAInfo allows RCRA program staff to track the notification, permit, compliance, and corrective action activities required under RCRA.

Click this hyperlink while viewing on your computer to access additional FINDS: detail in the EDR Site Report.

ECHO:

Envid:	1000111894
Registry ID:	110002838635
DFR URL:	http://echo.epa.gov/detailed-facility-report?fid=110002838635

U149 **TEXACO #611061439** **LUST** **S114458577**
NE **1327 GLENDALE AVE S** **N/A**
1/8-1/4 **GLENDALE, CA 91201**
0.229 mi.
1209 ft. **Site 5 of 6 in cluster U**

Relative:
Higher

Actual:
471 ft.

LUST:

Lead Agency:	LOS ANGELES, CITY OF
Case Type:	LUST Cleanup Site
Geo Track:	http://geotracker.waterboards.ca.gov/profile_report.asp?global_id=T10000005401
Global Id:	T10000005401
Latitude:	34.1303666
Longitude:	-118.2517669
Status:	Completed - Case Closed
Status Date:	09/16/1986
Case Worker:	Not reported
RB Case Number:	Not reported
Local Agency:	Not reported
File Location:	Not reported
Local Case Number:	Not reported
Potential Media Affect:	Not reported

TEXACO #611061439 (Continued) **S114458577**

Potential Contaminants of Concern: Not reported
Site History: Not reported

LUST:
Global Id: T10000005401
Action Type: Other
Date: 09/01/1986
Action: Leak Reported

Global Id: T10000005401
Action Type: Other
Date: 09/16/1986
Action: Leak Began

Global Id: T10000005401
Action Type: Other
Date: 09/16/1986
Action: Leak Discovery

LUST:
Global Id: T10000005401
Status: Completed - Case Closed
Status Date: 09/16/1986

Global Id: T10000005401
Status: Open - Case Begin Date
Status Date: 09/01/1986

Q150 **CHASE STATIONERS & PRINTERS** **WIP** **S106769591**
North **1210 S BRAND BLVD** **N/A**
1/8-1/4 **GLENDALE, CA 91204**
0.230 mi.
1217 ft. **Site 10 of 10 in cluster Q**

Relative: **Higher**
Actual: **474 ft.**

WIP:
Region: 4
File Number: 113.0776
File Status: **Historical**
Staff: RNEVAREZ
Facility Suite: Not reported

X151 **GLENDALE PROSTHETICS** **WIP** **S106769780**
WSW **1500 GARDENA** **N/A**
1/8-1/4 **GLENDALE, CA 91204**
0.232 mi.
1227 ft. **Site 2 of 6 in cluster X**

Relative: **Lower**
Actual: **444 ft.**

WIP:
Region: 4
File Number: 113.5198
File Status: **Historical**
Staff: MH
Facility Suite: Not reported

T152
SW
1/8-1/4
0.233 mi.
1229 ft.

K & W SASABE ELECTRIC
1634 CENTRAL AVE
GLENDALE, CA 91204

Site 7 of 9 in cluster T

Relative:
Lower

Actual:
440 ft.

WIP **S106769064**
N/A

WIP:
Region: 4
File Number: 112.0103
File Status: Historical
Staff: UNIDENTIFIED
Facility Suite: Not reported

X153
WSW
1/8-1/4
0.234 mi.
1233 ft.

SCREEN MOBIL
1502 GARDENA
GLENDALE, CA 91204

Site 3 of 6 in cluster X

Relative:
Lower

Actual:
444 ft.

WIP **S106769779**
N/A

WIP:
Region: 4
File Number: 113.5197
File Status: Historical
Staff: MH
Facility Suite: Not reported

Y154
South
1/8-1/4
0.234 mi.
1236 ft.

GROUPO INDEPENDENCIA
3702 SAN FERNANDO RD
GLENDALE, CA 91204

Site 2 of 3 in cluster Y

Relative:
Lower

Actual:
441 ft.

WIP **S106769438**
N/A

WIP:
Region: 4
File Number: 113.0446
File Status: Historical
Staff: MH
Facility Suite: Not reported

Z155
WNW
1/8-1/4
0.235 mi.
1239 ft.

WAREHOUSE
336 W CYPRESS ST
GLENDALE, CA 91204

Site 1 of 3 in cluster Z

Relative:
Lower

Actual:
452 ft.

WIP **S107257221**
N/A

WIP:
Region: 4
File Number: 113.0939
File Status: Historical
Staff: RNEVAREZ
Facility Suite: Not reported

Y156 **HARLEY DAVIDSON OF GLENDALE** **RCRA NonGen / NLR** **1000594601**
South **3717 SAN FERNANDO RD** **FINDS** **CAD983584467**
1/8-1/4 **GLENDALE, CA 91204** **ECHO**
0.235 mi. **HAZNET**
1242 ft. **Site 3 of 3 in cluster Y** **WIP**

Relative:
Lower

Actual:
440 ft.

RCRA NonGen / NLR:

Date form received by agency:	06/10/1991
Facility name:	HARLEY DAVIDSON OF GLENDALE
Facility address:	3717 SAN FERNANDO RD GLENDALE, CA 91204
EPA ID:	CAD983584467
Contact:	EMILY L VINDENI
Contact address:	3717 SAN FERNANDO RD GLENDALE, CA 91204
Contact country:	US
Contact telephone:	818-246-5618
Telephone ext.:	103
Contact email:	Not reported
EPA Region:	09
Classification:	Non-Generator
Description:	Handler: Non-Generators do not presently generate hazardous waste

Owner/Operator Summary:

Owner/operator name:	OLIVER A SHOKOUH
Owner/operator address:	68 PENHILL CT GLENDALE, CA 91206
Owner/operator country:	Not reported
Owner/operator telephone:	818-545-7823
Owner/operator email:	Not reported
Owner/operator fax:	Not reported
Owner/operator extension:	Not reported
Legal status:	Private
Owner/Operator Type:	Owner
Owner/Op start date:	Not reported
Owner/Op end date:	Not reported

Handler Activities Summary:

U.S. importer of hazardous waste:	No
Mixed waste (haz. and radioactive):	No
Recycler of hazardous waste:	No
Transporter of hazardous waste:	No
Treater, storer or disposer of HW:	No
Underground injection activity:	No
On-site burner exemption:	No
Furnace exemption:	No
Used oil fuel burner:	No
Used oil processor:	No
User oil refiner:	No
Used oil fuel marketer to burner:	No
Used oil Specification marketer:	No
Used oil transfer facility:	No
Used oil transporter:	No

Violation Status: No violations found

FINDS:

Registry ID: 110002845887

HARLEY DAVIDSON OF GLENDALE (Continued) **1000594601**

Environmental Interest/Information System
RCRAInfo is a national information system that supports the Resource Conservation and Recovery Act (RCRA) program through the tracking of events and activities related to facilities that generate, transport, and treat, store, or dispose of hazardous waste. RCRAInfo allows RCRA program staff to track the notification, permit, compliance, and corrective action activities required under RCRA.

STATE MASTER

Click this hyperlink while viewing on your computer to access additional FINDS: detail in the EDR Site Report.

ECHO:

Envid:	1000594601
Registry ID:	110002845887
DFR URL:	http://echo.epa.gov/detailed-facility-report?fid=110002845887

HAZNET:

Facility Name:	WESTCOAST MOTORCYCLES, INC.
envid:	1000594601
Year:	2017
GEPAID:	CAD983584467
Contact:	OLIVER SHOKOUH
Telephone:	8182465618
Mailing Name:	Not reported
Mailing Address:	3717 SAN FERNANDO RD
Mailing City,St,Zip:	GLENDALE, CA 912042918
Gen County:	Los Angeles
TSD EPA ID:	NED981723513
TSD County:	99
Waste Category:	Hydrocarbon solvents (benzene, hexane, Stoddard, Etc.)
Disposal Method:	Incineration--Thermal Destruction Other Than Use As A Fuel
Tons:	0.075
Cat Decode:	Hydrocarbon solvents (benzene, hexane, Stoddard, Etc.)
Method Decode:	Incineration--Thermal Destruction Other Than Use As A Fuel
Facility County:	Los Angeles

envid:	1000594601
Year:	2017
GEPAID:	CAD983584467
Contact:	OLIVER SHOKOUH
Telephone:	8182465618
Mailing Name:	Not reported
Mailing Address:	3717 SAN FERNANDO RD
Mailing City,St,Zip:	GLENDALE, CA 912042918
Gen County:	Los Angeles
TSD EPA ID:	NED981723513
TSD County:	99
Waste Category:	Hydrocarbon solvents (benzene, hexane, Stoddard, Etc.)
Disposal Method:	Incineration--Thermal Destruction Other Than Use As A Fuel
Tons:	0.075
Cat Decode:	Hydrocarbon solvents (benzene, hexane, Stoddard, Etc.)
Method Decode:	Incineration--Thermal Destruction Other Than Use As A Fuel
Facility County:	Los Angeles

HARLEY DAVIDSON OF GLENDALE (Continued) **1000594601**

envid: 1000594601
Year: 2017
GEPAID: CAD983584467
Contact: OLIVER SHOKOUH
Telephone: 8182465618
Mailing Name: Not reported
Mailing Address: 3717 SAN FERNANDO RD
Mailing City,St,Zip: GLENDALE, CA 912042918
Gen County: Los Angeles
TSD EPA ID: NED981723513
TSD County: 99
Waste Category: Hydrocarbon solvents (benzene, hexane, Stoddard, Etc.)
Disposal Method: Incineration--Thermal Destruction Other Than Use As A Fuel
Tons: 0.075
Cat Decode: Hydrocarbon solvents (benzene, hexane, Stoddard, Etc.)
Method Decode: Incineration--Thermal Destruction Other Than Use As A Fuel
Facility County: Los Angeles

envid: 1000594601
Year: 2016
GEPAID: CAD983584467
Contact: OLIVER SHOKOUH
Telephone: 8182465618
Mailing Name: Not reported
Mailing Address: 3717 SAN FERNANDO RD
Mailing City,St,Zip: GLENDALE, CA 912042918
Gen County: Los Angeles
TSD EPA ID: NED981723513
TSD County: 99
Waste Category: Hydrocarbon solvents (benzene, hexane, Stoddard, Etc.)
Disposal Method: Incineration--Thermal Destruction Other Than Use As A Fuel
Tons: 0.15
Cat Decode: Not reported
Method Decode: Not reported
Facility County: Los Angeles

envid: 1000594601
Year: 2016
GEPAID: CAD983584467
Contact: OLIVER SHOKOUH
Telephone: 8182465618
Mailing Name: Not reported
Mailing Address: 3717 SAN FERNANDO RD
Mailing City,St,Zip: GLENDALE, CA 912042918
Gen County: Los Angeles
TSD EPA ID: NED981723513
TSD County: 99
Waste Category: Hydrocarbon solvents (benzene, hexane, Stoddard, Etc.)
Disposal Method: Incineration--Thermal Destruction Other Than Use As A Fuel
Tons: 0.15
Cat Decode: Not reported
Method Decode: Not reported
Facility County: Los Angeles

Click this hyperlink while viewing on your computer to access
160 additional CA_HAZNET: record(s) in the EDR Site Report.

HARLEY DAVIDSON OF GLENDALE (Continued) **1000594601**

WIP:
Region: 4
File Number: 113.0447
File Status: Historical
Staff: MH
Facility Suite: Not reported

W157 **POBADA MFG.** **WIP** **S106769676**
SSW **324 W CERRITOS** **N/A**
1/8-1/4 **GLENDALE, CA 91204**
0.236 mi.
1244 ft. **Site 2 of 5 in cluster W**

Relative:
Lower

Actual:
437 ft.

WIP:
Region: 4
File Number: 113.0910
File Status: Historical
Staff: KLEE
Facility Suite: Not reported

V158 **J & D FOREIGN AUTO SERVICE** **WIP** **S100937586**
WNW **4011 SAN FERNANDO RD** **N/A**
1/8-1/4 **GLENDALE, CA 91204**
0.236 mi.
1245 ft. **Site 2 of 3 in cluster V**

Relative:
Lower

Actual:
450 ft.

WIP:
Region: 4
File Number: 113.0463
File Status: Historical
Staff: MH
Facility Suite: Not reported

X159 **GUARDIAN X RAY SERVICES** **RCRA-CESQG** **1000596971**
WSW **1422 GARDENA AVE** **CPS-SLIC** **CAD983609645**
1/8-1/4 **GLENDALE, CA 91204** **FINDS**
0.238 mi. **ECHO**
1255 ft. **Site 4 of 6 in cluster X** **ENF**
HAZNET

Relative:
Lower

WIP

Actual:
445 ft.

RCRA-CESQG:
Date form received by agency: 04/03/1992
Facility name: GUARDIAN X RAY SERVICES
Facility address: 1422 GARDENA AVE
GLENDALE, CA 91204
EPA ID: CAD983609645
Contact: MARK HEBNER
Contact address: 1422 GARDENA AVE
GLENDALE, CA 91204
Contact country: US
Contact telephone: 818-240-8370
Contact email: Not reported
EPA Region: 09

GUARDIAN X RAY SERVICES (Continued) **1000596971**

Classification: Conditionally Exempt Small Quantity Generator
Description: Handler: generates 100 kg or less of hazardous waste per calendar month, and accumulates 1000 kg or less of hazardous waste at any time; or generates 1 kg or less of acutely hazardous waste per calendar month, and accumulates at any time: 1 kg or less of acutely hazardous waste; or 100 kg or less of any residue or contaminated soil, waste or other debris resulting from the cleanup of a spill, into or on any land or water, of acutely hazardous waste; or generates 100 kg or less of any residue or contaminated soil, waste or other debris resulting from the cleanup of a spill, into or on any land or water, of acutely hazardous waste during any calendar month, and accumulates at any time: 1 kg or less of acutely hazardous waste; or 100 kg or less of any residue or contaminated soil, waste or other debris resulting from the cleanup of a spill, into or on any land or water, of acutely hazardous waste

Owner/Operator Summary:
Owner/operator name: GUARDIAN X RAY SERVICES
Owner/operator address: 1422 GARDENA AVE
GLENDALE, CA 91204
Owner/operator country: Not reported
Owner/operator telephone: 818-240-8370
Owner/operator email: Not reported
Owner/operator fax: Not reported
Owner/operator extension: Not reported
Legal status: Private
Owner/Operator Type: Owner
Owner/Op start date: Not reported
Owner/Op end date: Not reported

Handler Activities Summary:
U.S. importer of hazardous waste: No
Mixed waste (haz. and radioactive): No
Recycler of hazardous waste: No
Transporter of hazardous waste: Yes
Treater, storer or disposer of HW: No
Underground injection activity: No
On-site burner exemption: No
Furnace exemption: No
Used oil fuel burner: No
Used oil processor: No
User oil refiner: No
Used oil fuel marketer to burner: No
Used oil Specification marketer: No
Used oil transfer facility: No
Used oil transporter: No

Violation Status: No violations found

CPS-SLIC:
Region: STATE
Facility Status: **Completed - Case Closed**
Status Date: 12/22/2014
Global Id: SL603799120
Lead Agency: LOS ANGELES RWQCB (REGION 4)
Lead Agency Case Number: Not reported
Latitude: 34.127194

GUARDIAN X RAY SERVICES (Continued) **1000596971**

Longitude:	-118.259246
Case Type:	Cleanup Program Site
Case Worker:	GJH
Local Agency:	Not reported
RB Case Number:	113.5199
File Location:	Not reported
Potential Media Affected:	Aquifer used for drinking water supply
Potential Contaminants of Concern:	Not reported
Site History:	Not reported

Click here to access the California GeoTracker records for this facility:

FINDS:

Registry ID: 110002863562

Environmental Interest/Information System
RCRAInfo is a national information system that supports the Resource Conservation and Recovery Act (RCRA) program through the tracking of events and activities related to facilities that generate, transport, and treat, store, or dispose of hazardous waste. RCRAInfo allows RCRA program staff to track the notification, permit, compliance, and corrective action activities required under RCRA.

Registry ID: 110066434380

Environmental Interest/Information System
STATE MASTER

Registry ID: 110059757295

Environmental Interest/Information System
STATE MASTER

Click this hyperlink while viewing on your computer to access additional FINDS: detail in the EDR Site Report.

ECHO:

Envid:	1000596971
Registry ID:	110002863562
DFR URL:	http://echo.epa.gov/detailed-facility-report?fid=110002863562

ENF:

Region:	4
Facility Id:	228111
Agency Name:	Guardian
Place Type:	Facility
Place Subtype:	Not reported
Facility Type:	Not reported
Agency Type:	Privately-Owned Business
# Of Agencies:	1
Place Latitude:	34.127186
Place Longitude:	-118.260093
SIC Code 1:	Not reported
SIC Desc 1:	Not reported

GUARDIAN X RAY SERVICES (Continued) **1000596971**

SIC Code 2:	Not reported
SIC Desc 2:	Not reported
SIC Code 3:	Not reported
SIC Desc 3:	Not reported
NAICS Code 1:	Not reported
NAICS Desc 1:	Not reported
NAICS Code 2:	Not reported
NAICS Desc 2:	Not reported
NAICS Code 3:	Not reported
NAICS Desc 3:	Not reported
# Of Places:	1
Source Of Facility:	Reg Meas
Design Flow:	Not reported
Threat To Water Quality:	Not reported
Complexity:	Not reported
Pretreatment:	Not reported
Facility Waste Type:	Not reported
Facility Waste Type 2:	Not reported
Facility Waste Type 3:	Not reported
Facility Waste Type 4:	Not reported
Program:	WIP
Program Category1:	MONITORING
Program Category2:	MONITORING
# Of Programs:	1
WDID:	4WIP1135199
Reg Measure Id:	156414
Reg Measure Type:	Unregulated
Region:	4
Order #:	Not reported
Npdes# CA#:	Not reported
Major-Minor:	Not reported
Npdes Type:	Not reported
Reclamation:	Not reported
Dredge Fill Fee:	Not reported
301H:	Not reported
Application Fee Amt Received:	Not reported
Status:	Historical
Status Date:	06/17/2005
Effective Date:	Not reported
Expiration/Review Date:	Not reported
Termination Date:	Not reported
WDR Review - Amend:	Not reported
WDR Review - Revise/Renew:	Not reported
WDR Review - Rescind:	Not reported
WDR Review - No Action Required:	Not reported
WDR Review - Pending:	Not reported
WDR Review - Planned:	Not reported
Status Enrollee:	N
Individual/General:	Not reported
Fee Code:	Not reported
Direction/Voice:	Passive
Enforcement Id(EID):	221037
Region:	4
Order / Resolution Number:	13267 Letter
Enforcement Action Type:	13267 Letter
Effective Date:	11/09/2000
Adoption/Issuance Date:	Not reported

GUARDIAN X RAY SERVICES (Continued) **1000596971**

Achieve Date:	Not reported
Termination Date:	11/09/2000
ACL Issuance Date:	Not reported
EPL Issuance Date:	Not reported
Status:	Historical
Title:	Enforcement - 4WIP1135199
Description:	Not reported
Program:	WIP
Latest Milestone Completion Date:	Not reported
# Of Programs1:	1
Total Assessment Amount:	0
Initial Assessed Amount:	0
Liability $ Amount:	0
Project $ Amount:	0
Liability $ Paid:	0
Project $ Completed:	0
Total $ Paid/Completed Amount:	0

HAZNET:

Facility Name:	MERRY X-RAY CHEMICAL CORP
envid:	1000596971
Year:	2016
GEPAID:	CAL000153238
Contact:	FRANK KRASHOC
Telephone:	4407011451
Mailing Name:	Not reported
Mailing Address:	8020 TYLER BLVD
Mailing City,St,Zip:	MENTOR, OH 440600000
Gen County:	Los Angeles
TSD EPA ID:	CAD008302903
TSD County:	Los Angeles
Waste Category:	Other organic solids
Disposal Method:	Storage, Bulking, And/Or Transfer Off Site--No Treatment/Reovery (H010-H129) Or (H131-H135)
Tons:	0.05
Cat Decode:	Not reported
Method Decode:	Not reported
Facility County:	Los Angeles

envid:	1000596971
Year:	2016
GEPAID:	CAL000153238
Contact:	FRANK KRASHOC
Telephone:	4407011451
Mailing Name:	Not reported
Mailing Address:	8020 TYLER BLVD
Mailing City,St,Zip:	MENTOR, OH 440600000
Gen County:	Los Angeles
TSD EPA ID:	CAD008302903
TSD County:	Los Angeles
Waste Category:	Waste oil and mixed oil
Disposal Method:	Fuel Blending Prior To Energy Recovery At Another Site
Tons:	2.5
Cat Decode:	Not reported
Method Decode:	Not reported
Facility County:	Los Angeles

GUARDIAN X RAY SERVICES (Continued) **1000596971**

envid: 1000596971
Year: 1998
GEPAID: CAD983609645
Contact: GUARDIAN X RAY SERVICES
Telephone: 0000000000
Mailing Name: Not reported
Mailing Address: 1422 GARDENA AVE
Mailing City,St,Zip: GLENDALE, CA 912040000
Gen County: Not reported
TSD EPA ID: CAD981402522
TSD County: Not reported
Waste Category: Metal sludge (Alkaline solution (pH >= 12.5) with metals)
Disposal Method: Recycler
Tons: .0208
Cat Decode: Not reported
Method Decode: Not reported
Facility County: Los Angeles

envid: 1000596971
Year: 1997
GEPAID: CAD983609645
Contact: GUARDIAN X RAY SERVICES
Telephone: 0000000000
Mailing Name: Not reported
Mailing Address: 1422 GARDENA AVE
Mailing City,St,Zip: GLENDALE, CA 912040000
Gen County: Not reported
TSD EPA ID: CAD097030993
TSD County: Not reported
Waste Category: Aqueous solution with total organic residues less than 10 percent
Disposal Method: Recycler
Tons: .6255
Cat Decode: Not reported
Method Decode: Not reported
Facility County: Los Angeles

envid: 1000596971
Year: 1996
GEPAID: CAD983609645
Contact: GUARDIAN X RAY SERVICES
Telephone: 0000000000
Mailing Name: Not reported
Mailing Address: 1422 GARDENA AVE
Mailing City,St,Zip: GLENDALE, CA 912040000
Gen County: Not reported
TSD EPA ID: CAD981402522
TSD County: Not reported
Waste Category: Metal sludge (Alkaline solution (pH >= 12.5) with metals)
Disposal Method: Recycler
Tons: .0525
Cat Decode: Not reported
Method Decode: Not reported
Facility County: Los Angeles

Click this hyperlink while viewing on your computer to access
6 additional CA_HAZNET: record(s) in the EDR Site Report.

GUARDIAN X RAY SERVICES (Continued) **1000596971**

WIP:
Region: 4
File Number: 113.5199
File Status: Backlog
Staff: UNIDENTIFIED
Facility Suite: Not reported

Z160 **JOHN T. BILL & CO, INC.** **WIP** **S106769452**
WNW **4116 SAN FERNANDO RD** **N/A**
1/8-1/4 **GLENDALE, CA 91204**
0.240 mi.
1267 ft. **Site 2 of 3 in cluster Z**

Relative: **Lower**
Actual: **452 ft.**

WIP:
Region: 4
File Number: 113.0468
File Status: Historical
Staff: MH
Facility Suite: Not reported

R161 **CALIFORNIA DRY CLEANER** **DRYCLEANERS** **S121700513**
NNW **1220 S CENTRAL SUITE 105** **N/A**
1/8-1/4 **GLENDALE, CA 91204**
0.240 mi.
1268 ft. **Site 3 of 3 in cluster R**

Relative: **Higher**
Actual: **466 ft.**

DRYCLEAN SOUTH COAST:
Facility ID: 95485
Application Number: 278465
Permit Number: D70408
Status: A
Representative Name: IRVING BLUM
Representative Telephone: 818 5485858
Permit Status: INACT_NR
BCAT Number: 000234
BCAT Description: DRY CLEANING EQUIP PERCHLOROETHYLENE
CCAT Number: 04
CCAT Description: VAPOR RECOVERY UNIT COMPRESS & CONDENSE
UTM East: 0
UTM North: 0

W162 **LEONE'S FABRICATING** **WIP** **S106769802**
SSW **319 MIRA LOMA** **N/A**
1/8-1/4 **GLENDALE, CA 91204**
0.241 mi.
1274 ft. **Site 3 of 5 in cluster W**

Relative: **Lower**
Actual: **438 ft.**

WIP:
Region: 4
File Number: 113.5294
File Status: Historical
Staff: UNIDENTIFIED
Facility Suite: Not reported

T163
SW
1/8-1/4
0.243 mi.
1281 ft.

CRYSTAL SONICS
1638 CENTRAL AVE
GLENDALE, CA 91204

Site 8 of 9 in cluster T

Relative:
Lower

Actual:
440 ft.

WIP **S106769065**
N/A

WIP:
Region: 4
File Number: 112.0104
File Status: Historical
Staff: UNIDENTIFIED
Facility Suite: Not reported

T164
SW
1/8-1/4
0.243 mi.
1281 ft.

PEAK AUTO BODY OF GLENDALE
1638 S. CENTRAL AVENUE
GLENDALE CA, CA 91204

Site 9 of 9 in cluster T

Relative:
Lower

Actual:
440 ft.

CERS HAZ WASTE **S121788021**
CERS **N/A**

CERS HAZ WASTE:
Site ID: 55898
CERS ID: 10132951
CERS Description: Hazardous Waste Generator

Evaluation:
Eval General Type: Compliance Evaluation Inspection
Eval Date: 08-22-2018
Violations Found: No
Eval Type: Routine done by local agency
Eval Notes: No violations
Eval Division: Glendale City Fire Department
Eval Program: HW
Eval Source: CERS

Eval General Type: Compliance Evaluation Inspection
Eval Date: 08-22-2018
Violations Found: No
Eval Type: Routine done by local agency
Eval Notes: No violations
Eval Division: Glendale City Fire Department
Eval Program: HMRRP
Eval Source: CERS

Affiliation:
Affiliation Type Desc: CUPA District
Entity Name: Glendale City Fire Department
Entity Title: Not reported
Affiliation Address: 780 Flower Street
Affiliation City: Glendale
Affiliation State: CA
Affiliation Country: Not reported
Affiliation Zip: 91201
Affiliation Phone: (818) 548-4810

Affiliation Type Desc: Identification Signer
Entity Name: Levik Tarverdian
Entity Title: Owner
Affiliation Address: Not reported
Affiliation City: Not reported
Affiliation State: Not reported

PEAK AUTO BODY OF GLENDALE (Continued) **S121788021**

Affiliation Country:	Not reported
Affiliation Zip:	Not reported
Affiliation Phone:	Not reported
Affiliation Type Desc:	Legal Owner
Entity Name:	Levik Tarverdian
Entity Title:	Not reported
Affiliation Address:	1638 S. Central Avenue
Affiliation City:	Glendale
Affiliation State:	CA
Affiliation Country:	United States
Affiliation Zip:	91204
Affiliation Phone:	(818) 679-1347
Affiliation Type Desc:	Environmental Contact
Entity Name:	Levik Tarverdian
Entity Title:	Not reported
Affiliation Address:	1638 S. Central Avenue
Affiliation City:	Glendale CA
Affiliation State:	CA
Affiliation Country:	Not reported
Affiliation Zip:	91204
Affiliation Phone:	(818) 500-7325
Affiliation Type Desc:	Parent Corporation
Entity Name:	Peak Auto Body of Glendale
Entity Title:	Not reported
Affiliation Address:	Not reported
Affiliation City:	Not reported
Affiliation State:	Not reported
Affiliation Country:	Not reported
Affiliation Zip:	Not reported
Affiliation Phone:	Not reported
Affiliation Type Desc:	Document Preparer
Entity Name:	Levik Tarverdian
Entity Title:	Not reported
Affiliation Address:	Not reported
Affiliation City:	Not reported
Affiliation State:	Not reported
Affiliation Country:	Not reported
Affiliation Zip:	Not reported
Affiliation Phone:	Not reported
Affiliation Type Desc:	Facility Mailing Address
Entity Name:	Mailing Address
Entity Title:	Not reported
Affiliation Address:	1638 S. Central Avenue
Affiliation City:	Glendale
Affiliation State:	CA
Affiliation Country:	Not reported
Affiliation Zip:	91204
Affiliation Phone:	Not reported
Affiliation Type Desc:	Operator
Entity Name:	Levik Tarverdian
Entity Title:	Not reported

PEAK AUTO BODY OF GLENDALE (Continued) **S121788021**

Affiliation Address: Not reported
Affiliation City: Not reported
Affiliation State: Not reported
Affiliation Country: Not reported
Affiliation Zip: Not reported
Affiliation Phone: (818) 679-1347

CERS TANKS:
Site ID: 55898
CERS ID: 10132951
CERS Description: Chemical Storage Facilities

Evaluation:
Eval General Type: Compliance Evaluation Inspection
Eval Date: 08-22-2018
Violations Found: No
Eval Type: Routine done by local agency
Eval Notes: No violations
Eval Division: Glendale City Fire Department
Eval Program: HW
Eval Source: CERS

Eval General Type: Compliance Evaluation Inspection
Eval Date: 08-22-2018
Violations Found: No
Eval Type: Routine done by local agency
Eval Notes: No violations
Eval Division: Glendale City Fire Department
Eval Program: HMRRP
Eval Source: CERS

Affiliation:
Affiliation Type Desc: CUPA District
Entity Name: Glendale City Fire Department
Entity Title: Not reported
Affiliation Address: 780 Flower Street
Affiliation City: Glendale
Affiliation State: CA
Affiliation Country: Not reported
Affiliation Zip: 91201
Affiliation Phone: (818) 548-4810

Affiliation Type Desc: Identification Signer
Entity Name: Levik Tarverdian
Entity Title: Owner
Affiliation Address: Not reported
Affiliation City: Not reported
Affiliation State: Not reported
Affiliation Country: Not reported
Affiliation Zip: Not reported
Affiliation Phone: Not reported

Affiliation Type Desc: Legal Owner
Entity Name: Levik Tarverdian
Entity Title: Not reported
Affiliation Address: 1638 S. Central Avenue

PEAK AUTO BODY OF GLENDALE (Continued) **S121788021**

Affiliation City:	Glendale
Affiliation State:	CA
Affiliation Country:	United States
Affiliation Zip:	91204
Affiliation Phone:	(818) 679-1347
Affiliation Type Desc:	Environmental Contact
Entity Name:	Levik Tarverdian
Entity Title:	Not reported
Affiliation Address:	1638 S. Central Avenue
Affiliation City:	Glendale CA
Affiliation State:	CA
Affiliation Country:	Not reported
Affiliation Zip:	91204
Affiliation Phone:	(818) 500-7325
Affiliation Type Desc:	Parent Corporation
Entity Name:	Peak Auto Body of Glendale
Entity Title:	Not reported
Affiliation Address:	Not reported
Affiliation City:	Not reported
Affiliation State:	Not reported
Affiliation Country:	Not reported
Affiliation Zip:	Not reported
Affiliation Phone:	Not reported
Affiliation Type Desc:	Document Preparer
Entity Name:	Levik Tarverdian
Entity Title:	Not reported
Affiliation Address:	Not reported
Affiliation City:	Not reported
Affiliation State:	Not reported
Affiliation Country:	Not reported
Affiliation Zip:	Not reported
Affiliation Phone:	Not reported
Affiliation Type Desc:	Facility Mailing Address
Entity Name:	Mailing Address
Entity Title:	Not reported
Affiliation Address:	1638 S. Central Avenue
Affiliation City:	Glendale
Affiliation State:	CA
Affiliation Country:	Not reported
Affiliation Zip:	91204
Affiliation Phone:	Not reported
Affiliation Type Desc:	Operator
Entity Name:	Levik Tarverdian
Entity Title:	Not reported
Affiliation Address:	Not reported
Affiliation City:	Not reported
Affiliation State:	Not reported
Affiliation Country:	Not reported
Affiliation Zip:	Not reported
Affiliation Phone:	(818) 679-1347

U165 **ORKIN** **Notify 65** **S100177968**
NE **1250 S. GLENDALE AVE.** **LA Co. Site Mitigation** **N/A**
1/8-1/4 **GLENDALE, CA 91205**
0.243 mi.
1281 ft. **Site 6 of 6 in cluster U**

Relative: **Higher**
Actual: **473 ft.**

NOTIFY 65:
Date Reported: Not reported
Staff Initials: Not reported
Board File Number: Not reported
Facility Type: Not reported
Discharge Date: Not reported
Issue Date: Not reported
Incident Description: Not reported

LA Co. Site Mitigation:
Facility ID: Not reported
Status: Not reported
Site ID: SD0010113
Jurisdiction: Not reported
Case ID: RO0000496
Abated: Yes
Assigned To: TK
Entered Date: Not reported
Abated Date: 01/01/1988

W166 **GLENDALE MACHINE & BALANCE** **WIP** **1000310229**
SSW **333 W CERRITOS** **N/A**
1/8-1/4 **GLENDALE, CA 91204**
0.244 mi.
1290 ft. **Site 4 of 5 in cluster W**

Relative: **Lower**
Actual: **437 ft.**

WIP:
Region: 4
File Number: 113.0908
File Status: **Historical**
Staff: KLEE
Facility Suite: Not reported

V167 **PALACE INTERNATIONAL FURNITURE** **WIP** **S106769839**
West **4013 SAN FERNANDO RD** **N/A**
1/8-1/4 **GLENDALE, CA 91204**
0.245 mi.
1294 ft. **Site 3 of 3 in cluster V**

Relative: **Lower**
Actual: **449 ft.**

WIP:
Region: 4
File Number: 113.5464
File Status: **Historical**
Staff: MH
Facility Suite: Not reported

W168
SSW
1/8-1/4
0.247 mi.
1304 ft.

Z & A SEWING CONTRACTORS
321 MIRA LOMA
GLENDALE, CA 91204
Site 5 of 5 in cluster W

Relative:
Lower

Actual:
438 ft.

WIP **S106769803**
N/A

WIP:
Region: 4
File Number: 113.5295
File Status: Historical
Staff: UNIDENTIFIED
Facility Suite: Not reported

X169
WSW
1/8-1/4
0.247 mi.
1305 ft.

PRUDENTIAL
1521 GARDENA
GLENDALE, CA 91204
Site 5 of 6 in cluster X

Relative:
Lower

Actual:
443 ft.

WIP **S106769778**
N/A

WIP:
Region: 4
File Number: 113.5195
File Status: Historical
Staff: JG
Facility Suite: Not reported

X170
WSW
1/8-1/4
0.248 mi.
1311 ft.

RUIZ INDUSTRIES
1513 GARDENA
GLENDALE, CA 91204
Site 6 of 6 in cluster X

Relative:
Lower

Actual:
443 ft.

WIP **S106769777**
N/A

WIP:
Region: 4
File Number: 113.5193
File Status: Historical
Staff: UNIDENTIFIED
Facility Suite: Not reported

Z171
WNW
1/4-1/2
0.276 mi.
1456 ft.

VEGE KURL
4115 SAN FERNANDO RD.
GLENDALE, CA 91204
Site 3 of 3 in cluster Z

Relative:
Lower

Actual:
451 ft.

CPS-SLIC **S106484905**
ENF **N/A**
WIP

CPS-SLIC:
Region: STATE
Facility Status: Completed - Case Closed
Status Date: 12/22/2014
Global Id: SL603799125
Lead Agency: LOS ANGELES RWQCB (REGION 4)
Lead Agency Case Number: Not reported
Latitude: 34.1294173258674
Longitude: -118.260476587975
Case Type: Cleanup Program Site
Case Worker: GJH
Local Agency: Not reported

VEGE KURL (Continued) **S106484905**

RB Case Number: 113.5469
File Location: Not reported
Potential Media Affected: Aquifer used for drinking water supply
Potential Contaminants of Concern: Not reported
Site History: Not reported

Click here to access the California GeoTracker records for this facility:

ENF:

Region:	4
Facility Id:	270298
Agency Name:	Vege Kurl
Place Type:	Facility
Place Subtype:	Not reported
Facility Type:	Not reported
Agency Type:	Privately-Owned Business
# Of Agencies:	1
Place Latitude:	34.129276
Place Longitude:	-118.26001
SIC Code 1:	Not reported
SIC Desc 1:	Not reported
SIC Code 2:	Not reported
SIC Desc 2:	Not reported
SIC Code 3:	Not reported
SIC Desc 3:	Not reported
NAICS Code 1:	Not reported
NAICS Desc 1:	Not reported
NAICS Code 2:	Not reported
NAICS Desc 2:	Not reported
NAICS Code 3:	Not reported
NAICS Desc 3:	Not reported
# Of Places:	1
Source Of Facility:	Reg Meas
Design Flow:	Not reported
Threat To Water Quality:	Not reported
Complexity:	Not reported
Pretreatment:	Not reported
Facility Waste Type:	Not reported
Facility Waste Type 2:	Not reported
Facility Waste Type 3:	Not reported
Facility Waste Type 4:	Not reported
Program:	WIP
Program Category1:	MONITORING
Program Category2:	MONITORING
# Of Programs:	1
WDID:	4WIP1135469
Reg Measure Id:	165854
Reg Measure Type:	Unregulated
Region:	4
Order #:	Not reported
Npdes# CA#:	Not reported
Major-Minor:	Not reported
Npdes Type:	Not reported
Reclamation:	Not reported
Dredge Fill Fee:	Not reported
301H:	Not reported
Application Fee Amt Received:	Not reported

VEGE KURL (Continued) **S106484905**

Status:	Never Active
Status Date:	02/20/2013
Effective Date:	Not reported
Expiration/Review Date:	Not reported
Termination Date:	Not reported
WDR Review - Amend:	Not reported
WDR Review - Revise/Renew:	Not reported
WDR Review - Rescind:	Not reported
WDR Review - No Action Required:	Not reported
WDR Review - Pending:	Not reported
WDR Review - Planned:	Not reported
Status Enrollee:	N
Individual/General:	I
Fee Code:	Not reported
Direction/Voice:	Passive
Enforcement Id(EID):	226403
Region:	4
Order / Resolution Number:	13267 Letter
Enforcement Action Type:	13267 Letter
Effective Date:	11/09/2000
Adoption/Issuance Date:	Not reported
Achieve Date:	Not reported
Termination Date:	11/09/2000
ACL Issuance Date:	Not reported
EPL Issuance Date:	Not reported
Status:	Historical
Title:	Enforcement - 4WIP1135469
Description:	Not reported
Program:	WIP
Latest Milestone Completion Date:	Not reported
# Of Programs1:	1
Total Assessment Amount:	0
Initial Assessed Amount:	0
Liability $ Amount:	0
Project $ Amount:	0
Liability $ Paid:	0
Project $ Completed:	0
Total $ Paid/Completed Amount:	0

WIP:

Region:	4
File Number:	113.5469
File Status:	**Backlog**
Staff:	UNIDENTIFIED
Facility Suite:	Not reported

172
SSW
1/4-1/2
0.299 mi.
1578 ft.

MERRY X-RAY CHEMICAL CORP.
340 MIRA LOMA
GLENDALE, CA 91204

HWP **S100939944**
WIP **N/A**

Relative:
Lower

Actual:
435 ft.

HWP:

EPA Id:	CAL000051064
Cleanup Status:	CLOSED
Latitude:	34.12338
Longitude:	-118.2569

MERRY X-RAY CHEMICAL CORP. (Continued) **S100939944**

Facility Type: Historical - Non-Operating
Facility Size: Not reported
Team: Not reported
Supervisor: Not reported
Site Code: Not reported
Assembly District: 43
Senate District: 25
Public Information Officer: Not reported
Public Information Officer: Not reported

Closure:
EPA Id: CAL000051064
Facility Type: Historical - Non-Operating
Unit Names: Silver Recovery
Event Description: Closure Administrative - ISSUE CLOSURE VERIFICATION
Actual Date: 12/18/1998

WIP:
Region: 4
File Number: 113.0289
File Status: Historical
Staff: UNIDENTIFIED
Facility Suite: Not reported

---

173 **THRIFTY #013 (FORMER)** **LUST** **S101296255**
SSE **3680 SAN FERNANDO RD** **SWEEPS UST** **N/A**
1/4-1/2 **GLENDALE, CA 91204** **HIST CORTESE**
0.309 mi. **WIP**
1634 ft.

Relative:
Lower

Actual:
440 ft.

LUST:
Lead Agency: LOS ANGELES RWQCB (REGION 4)
Case Type: LUST Cleanup Site
Geo Track: http://geotracker.waterboards.ca.gov/profile_report.asp?global_id=T0603702050
Global Id: T0603702050
Latitude: 34.1232619
Longitude: -118.254071
Status: Completed - Case Closed
Status Date: 05/10/2005
Case Worker: CET
RB Case Number: 912040070
Local Agency: GLENDALE, CITY OF
File Location: Regional Board
Local Case Number: Not reported
Potential Media Affect: Aquifer used for drinking water supply
Potential Contaminants of Concern: Gasoline
Site History: Not reported

LUST:
Global Id: T0603702050
Contact Type: Regional Board Caseworker
Contact Name: CHANDRA TYLER
Organization Name: LOS ANGELES RWQCB (REGION 4)
Address: Not reported
City: R4 UNKNOWN
Email: cetyler@waterboards.ca.gov
Phone Number: Not reported

THRIFTY #013 (FORMER) (Continued) **S101296255**

Global Id: T0603702050
Contact Type: Local Agency Caseworker
Contact Name: UNK
Organization Name: GLENDALE, CITY OF
Address: Not reported
City: r4 UNKNOWN
Email: Not reported
Phone Number: Not reported

LUST:
Global Id: T0603702050
Action Type: Other
Date: 12/30/1986
Action: Leak Reported

Global Id: T0603702050
Action Type: ENFORCEMENT
Date: 05/10/2005
Action: Closure/No Further Action Letter

Global Id: T0603702050
Action Type: RESPONSE
Date: 12/01/2004
Action: Soil and Water Investigation Report

Global Id: T0603702050
Action Type: ENFORCEMENT
Date: 09/09/2004
Action: Staff Letter

Global Id: T0603702050
Action Type: REMEDIATION
Date: 10/04/2002
Action: Other (Use Description Field)

Global Id: T0603702050
Action Type: ENFORCEMENT
Date: 10/13/2004
Action: Staff Letter

Global Id: T0603702050
Action Type: ENFORCEMENT
Date: 04/29/2005
Action: Site Visit / Inspection / Sampling

Global Id: T0603702050
Action Type: ENFORCEMENT
Date: 05/09/2003
Action: Staff Letter

Global Id: T0603702050
Action Type: REMEDIATION
Date: 12/13/2002
Action: Excavation

Global Id: T0603702050
Action Type: Other

THRIFTY #013 (FORMER) (Continued) **S101296255**

Date: 05/20/1988
Action: Leak Discovery

Global Id: T0603702050
Action Type: RESPONSE
Date: 07/15/2003
Action: Monitoring Report - Quarterly

Global Id: T0603702050
Action Type: RESPONSE
Date: 06/18/2003
Action: Request for Closure

Global Id: T0603702050
Action Type: RESPONSE
Date: 08/25/2003
Action: Preliminary Site Assessment Workplan

Global Id: T0603702050
Action Type: RESPONSE
Date: 06/10/2003
Action: Other Report / Document

Global Id: T0603702050
Action Type: RESPONSE
Date: 10/15/2003
Action: Monitoring Report - Quarterly

Global Id: T0603702050
Action Type: RESPONSE
Date: 01/15/2004
Action: Monitoring Report - Quarterly

Global Id: T0603702050
Action Type: RESPONSE
Date: 04/15/2004
Action: Monitoring Report - Quarterly

Global Id: T0603702050
Action Type: RESPONSE
Date: 07/15/2004
Action: Monitoring Report - Quarterly

Global Id: T0603702050
Action Type: ENFORCEMENT
Date: 07/18/2003
Action: Staff Letter

Global Id: T0603702050
Action Type: RESPONSE
Date: 04/15/2005
Action: Monitoring Report - Quarterly

Global Id: T0603702050
Action Type: RESPONSE
Date: 01/15/2005
Action: Monitoring Report - Quarterly

THRIFTY #013 (FORMER) (Continued) **S101296255**

Global Id: T0603702050
Action Type: RESPONSE
Date: 10/15/2004
Action: Monitoring Report - Quarterly

LUST:
Global Id: T0603702050
Status: Completed - Case Closed
Status Date: 05/10/2005

Global Id: T0603702050
Status: Open - Case Begin Date
Status Date: 12/30/1986

Global Id: T0603702050
Status: Open - Site Assessment
Status Date: 07/18/2003

Global Id: T0603702050
Status: Open - Site Assessment
Status Date: 08/20/2003

Global Id: T0603702050
Status: Open - Site Assessment
Status Date: 09/09/2004

LUST REG 4:
Region: 4
Regional Board: 04
County: Los Angeles
Facility Id: 912040070
Status: Pollution Characterization
Substance: Gasoline
Substance Quantity: Not reported
Local Case No: Not reported
Case Type: Groundwater
Abatement Method Used at the Site: Not reported
Global ID: T0603702050
W Global ID: Not reported
Staff: CEC
Local Agency: 19070
Cross Street: GLENDALE BLVD
Enforcement Type: SEL
Date Leak Discovered: 5/20/1988
Date Leak First Reported: 12/30/1986
Date Leak Record Entered: 8/11/1987
Date Confirmation Began: Not reported
Date Leak Stopped: Not reported
Date Case Last Changed on Database: 12/9/1999
Date the Case was Closed: Not reported
How Leak Discovered: Tank Closure
How Leak Stopped: Not reported
Cause of Leak: UNK
Leak Source: UNK
Operator: (CIRCLE K STORE #7902)

THRIFTY #013 (FORMER) (Continued) **S101296255**

Water System: Not reported
Well Name: Not reported
Approx. Dist To Production Well (ft): 4349.3683968663258608511617664
Source of Cleanup Funding: UNK
Preliminary Site Assessment Workplan Submitted: Not reported
Preliminary Site Assessment Began: Not reported
Pollution Characterization Began: 7/18/2003
Remediation Plan Submitted: Not reported
Remedial Action Underway: Not reported
Post Remedial Action Monitoring Began: Not reported
Enforcement Action Date: Not reported
Historical Max MTBE Date: 4/2/1998
Hist Max MTBE Conc in Groundwater: 11000
Hist Max MTBE Conc in Soil: Not reported
Significant Interim Remedial Action Taken: Not reported
GW Qualifier: Not reported
Soil Qualifier: Not reported
Organization: Not reported
Owner Contact: Not reported
Responsible Party: CHRIS PANAITESCU
RP Address: 13116 IMPERIAL HWY.
Program: LUST
Lat/Long: 34.1227548 / -1
Local Agency Staff: UNK
Beneficial Use: Not reported
Priority: Not reported
Cleanup Fund Id: Not reported
Suspended: Not reported
Assigned Name: Not reported
Summary: THRIFTY OIL STATION #013 2ND REPORT--07/25/88--GASOL INE LEAK ALSO CALLED CIRCLE K STORE #7902.

SWEEPS UST:
Status: Active
Comp Number: 10927
Number: 1
Board Of Equalization: Not reported
Referral Date: 04-13-92
Action Date: 10-20-92
Created Date: 06-30-89
Owner Tank Id: 1
SWRCB Tank Id: 19-070-010927-000001
Tank Status: A
Capacity: 10000
Active Date: 04-13-92
Tank Use: M.V. FUEL
STG: P
Content: REG UNLEADED
Number Of Tanks: 3

Status: Active
Comp Number: 10927
Number: 1
Board Of Equalization: Not reported
Referral Date: 04-13-92
Action Date: 10-20-92

THRIFTY #013 (FORMER) (Continued) **S101296255**

Created Date: 06-30-89
Owner Tank Id: 2
SWRCB Tank Id: 19-070-010927-000002
Tank Status: A
Capacity: 10000
Active Date: 04-13-92
Tank Use: M.V. FUEL
STG: P
Content: LEADED
Number Of Tanks: Not reported

Status: Active
Comp Number: 10927
Number: 1
Board Of Equalization: Not reported
Referral Date: 04-13-92
Action Date: 10-20-92
Created Date: 06-30-89
Owner Tank Id: 3
SWRCB Tank Id: 19-070-010927-000003
Tank Status: A
Capacity: 10000
Active Date: 04-13-92
Tank Use: M.V. FUEL
STG: P
Content: REG UNLEADED
Number Of Tanks: Not reported

HIST CORTESE:
Region: CORTESE
Facility County Code: 19
Reg By: LTNKA
Reg Id: 912040070

WIP:
Region: 4
File Number: 113.0801
File Status: Historical
Staff: MH
Facility Suite: Not reported

AA174 **MOBIL #11-K2H** **LUST** **S102433587**
North **1028 BRAND BLVD S** **HIST CORTESE** **N/A**
1/4-1/2 **GLENDALE, CA 91205**
0.393 mi.
2073 ft. **Site 1 of 3 in cluster AA**

Relative:
Higher

Actual:
481 ft.

LUST:
Lead Agency: GLENDALE, CITY OF
Case Type: LUST Cleanup Site
Geo Track: http://geotracker.waterboards.ca.gov/profile_report.asp?global_id=T0603702051
Global Id: T0603702051
Latitude: 34.1342517
Longitude: -118.2549939
Status: Completed - Case Closed
Status Date: 12/10/1996
Case Worker: UNK

MOBIL #11-K2H (Continued) **S102433587**

RB Case Number: 912050016
Local Agency: GLENDALE, CITY OF
File Location: Not reported
Local Case Number: Not reported
Potential Media Affect: Other Groundwater (uses other than drinking water)
Potential Contaminants of Concern: Other Solvent or Non-Petroleum Hydrocarbon
Site History: Not reported

LUST:
Global Id: T0603702051
Contact Type: Local Agency Caseworker
Contact Name: UNK
Organization Name: GLENDALE, CITY OF
Address: Not reported
City: r4 UNKNOWN
Email: Not reported
Phone Number: Not reported

Global Id: T0603702051
Contact Type: Regional Board Caseworker
Contact Name: YUE RONG
Organization Name: LOS ANGELES RWQCB (REGION 4)
Address: 320 W. 4TH ST., SUITE 200
City: Los Angeles
Email: yrong@waterboards.ca.gov
Phone Number: Not reported

LUST:
Global Id: T0603702051
Action Type: Other
Date: 04/04/1994
Action: Leak Reported

LUST:
Global Id: T0603702051
Status: Completed - Case Closed
Status Date: 12/10/1996

Global Id: T0603702051
Status: Open - Case Begin Date
Status Date: 04/04/1994

Global Id: T0603702051
Status: Open - Site Assessment
Status Date: 04/04/1994

LUST REG 4:
Region: 4
Regional Board: 04
County: Los Angeles
Facility Id: 912050016
Status: Case Closed
Substance: Hydrocarbons
Substance Quantity: Not reported
Local Case No: Not reported

MOBIL #11-K2H (Continued) **S102433587**

Case Type:	Groundwater	
Abatement Method Used at the Site:		Not reported
Global ID:	T0603702051	
W Global ID:	Not reported	
Staff:	UNK	
Local Agency:	19070	
Cross Street:	CHEVY CHASE DR	
Enforcement Type:	Not reported	
Date Leak Discovered:	Not reported	
Date Leak First Reported:		4/4/1994
Date Leak Record Entered:	5/23/1995	
Date Confirmation Began:	4/4/1994	
Date Leak Stopped:	Not reported	
Date Case Last Changed on Database:		12/10/1996
Date the Case was Closed:		12/10/1996
How Leak Discovered:	Not reported	
How Leak Stopped:	Not reported	
Cause of Leak:	Not reported	
Leak Source:	Not reported	
Operator:	OLD CASE #052395-09	
Water System:	Not reported	
Well Name:	Not reported	
Approx. Dist To Production Well (ft):		3992.8904000027275919515078052
Source of Cleanup Funding:		Not reported
Preliminary Site Assessment Workplan Submitted:		Not reported
Preliminary Site Assessment Began:		Not reported
Pollution Characterization Began:		Not reported
Remediation Plan Submitted:		Not reported
Remedial Action Underway:		Not reported
Post Remedial Action Monitoring Began:		Not reported
Enforcement Action Date:		Not reported
Historical Max MTBE Date:		Not reported
Hist Max MTBE Conc in Groundwater:		Not reported
Hist Max MTBE Conc in Soil:		Not reported
Significant Interim Remedial Action Taken:		Not reported
GW Qualifier:	Not reported	
Soil Qualifier:	Not reported	
Organization:	Not reported	
Owner Contact:	Not reported	
Responsible Party:	MOBIL OIL CORPORATION	
RP Address:	3800 W ALAMEDA AVE STE 700 BURBANK CA 91505	
Program:	LUST	
Lat/Long:	34.1341682 / -1	
Local Agency Staff:	UNK	
Beneficial Use:	Not reported	
Priority:	Not reported	
Cleanup Fund Id:	Not reported	
Suspended:	Not reported	
Assigned Name:	Not reported	
Summary:	SEE UST LEAK REPORT UPDATE REVISED 6/5/98	

HIST CORTESE:

Region:	CORTESE
Facility County Code:	19
Reg By:	LTNKA
Reg Id:	912050016

AA175 **PACIFIC AIRMOTIVE** **SEMS-ARCHIVE** **1003878487**
North **926 S BRAND BLVD** **CAD980636575**
1/4-1/2 **GLENDALE, CA 91202**
0.438 mi.
2312 ft. **Site 2 of 3 in cluster AA**

Relative:
Higher

Actual:
485 ft.

SEMS Archive:

Site ID:	0901822
EPA ID:	CAD980636575
Cong District:	24
FIPS Code:	06037
FF:	N
NPL:	Not on the NPL
Non NPL Status:	NFRAP-Site does not qualify for the NPL based on existing information
Latitude:	34.136111
Longitude:	-118.254167

SEMS Archive Detail:

Region:	09
Site ID:	0901822
EPA ID:	CAD980636575
Site Name:	PACIFIC AIRMOTIVE
NPL:	N
FF:	N
OU:	00
Action Code:	VS
Action Name:	ARCH SITE
SEQ:	1
Start Date:	Not reported
Finish Date:	1984-11-01 06:00:00
Qual:	Not reported
Current Action Lead:	EPA Perf In-Hse

Region:	09
Site ID:	0901822
EPA ID:	CAD980636575
Site Name:	PACIFIC AIRMOTIVE
NPL:	N
FF:	N
OU:	00
Action Code:	DS
Action Name:	DISCVRY
SEQ:	1
Start Date:	1981-06-01 04:00:00
Finish Date:	1981-06-01 04:00:00
Qual:	Not reported
Current Action Lead:	EPA Perf

Region:	09
Site ID:	0901822
EPA ID:	CAD980636575
Site Name:	PACIFIC AIRMOTIVE
NPL:	N
FF:	N
OU:	00
Action Code:	PA
Action Name:	PA
SEQ:	1
Start Date:	1984-06-01 05:00:00
Finish Date:	1984-11-01 06:00:00

PACIFIC AIRMOTIVE (Continued) **1003878487**

Qual: N
Current Action Lead: St Perf

AA176 **PACIFIC AIRMOTIVE** **ENVIROSTOR** **1000250539**
North **926 SOUTH BRAND BLVD** **N/A**
1/4-1/2 **GLENDALE, CA 91202**
0.438 mi.
2312 ft. **Site 3 of 3 in cluster AA**

Relative:
Higher

Actual:
485 ft.

ENVIROSTOR:

Facility ID:	19760014
Status:	Refer: Other Agency
Status Date:	11/08/1994
Site Code:	Not reported
Site Type:	Historical
Site Type Detailed:	* Historical
Acres:	Not reported
NPL:	NO
Regulatory Agencies:	NONE SPECIFIED
Lead Agency:	NONE SPECIFIED
Program Manager:	Not reported
Supervisor:	* Mmonroy
Division Branch:	Cleanup Chatsworth
Assembly:	43
Senate:	25
Special Program:	* RCRA 3012 - Past Haz Waste Disp Inven Site
Restricted Use:	NO
Site Mgmt Req:	NONE SPECIFIED
Funding:	Not reported
Latitude:	34.13527
Longitude:	-118.2547
APN:	NONE SPECIFIED
Past Use:	NONE SPECIFIED
Potential COC:	NONE SPECIFIED
Confirmed COC:	NONE SPECIFIED
Potential Description:	NONE SPECIFIED
Alias Name:	CAD980636575
Alias Type:	EPA Identification Number
Alias Name:	19760014
Alias Type:	Envirostor ID Number

Completed Info:

Completed Area Name:	PROJECT WIDE
Completed Sub Area Name:	Not reported
Completed Document Type:	Site Screening
Completed Date:	11/08/1994
Comments:	DATABASE VALIDATION PROGRAM CONFIRMS NFA FOR DTSC.
Completed Area Name:	PROJECT WIDE
Completed Sub Area Name:	Not reported
Completed Document Type:	Preliminary Assessment Report
Completed Date:	04/09/1984
Comments:	CURRENTLY NOT LOCATABLE. ASSUMED OWNER PALOMINO CLUB, 6907 LANKERSHIM BLVD., N.HOLLYWOOD, CA 90068. SOURCE ACT: AIRCRAFT SERVICE,STORAGE OF AIRCRAFT PARTS. FAC TYPE: T/C W/ M.ASPER 213-634-3300,4/ 4/84 - PARTS WAREHOUSE. IN 1949 & 1954 SEWER & STORM DRAINS WERE AVAILABLE AT THIS LOCATION. SUBMIT TO EPA PRELIM ASSESS DONE RCRA 3012

PACIFIC AIRMOTIVE (Continued) **1000250539**

Completed Area Name: PROJECT WIDE
Completed Sub Area Name: Not reported
Completed Document Type: * Discovery
Completed Date: 09/28/1983
Comments: FACILITY IDENTIFIED ID FROM ERRIS

Future Area Name: Not reported
Future Sub Area Name: Not reported
Future Document Type: Not reported
Future Due Date: Not reported
Schedule Area Name: Not reported
Schedule Sub Area Name: Not reported
Schedule Document Type: Not reported
Schedule Due Date: Not reported
Schedule Revised Date: Not reported

AB177 **GLENDALE BUILDERS SUPPLY** **LUST S103659801**
NW **4415 SAN FERNANDO** **HIST CORTESE N/A**
1/4-1/2 **GLENDALE, CA 91204**
0.441 mi.
2331 ft. **Site 1 of 2 in cluster AB**

Relative: **Lower**

Actual: **454 ft.**

LUST:
Lead Agency: GLENDALE, CITY OF
Case Type: LUST Cleanup Site
Geo Track: http://geotracker.waterboards.ca.gov/profile_report.asp?global_id=T0603702049
Global Id: T0603702049
Latitude: 34.1322615
Longitude: -118.2618587
Status: Completed - Case Closed
Status Date: 06/04/1996
Case Worker: UNK
RB Case Number: 912040061
Local Agency: GLENDALE, CITY OF
File Location: Not reported
Local Case Number: Not reported
Potential Media Affect: Soil
Potential Contaminants of Concern: Diesel
Site History: Not reported

LUST:
Global Id: T0603702049
Contact Type: Local Agency Caseworker
Contact Name: UNK
Organization Name: GLENDALE, CITY OF
Address: Not reported
City: r4 UNKNOWN
Email: Not reported
Phone Number: Not reported

Global Id: T0603702049
Contact Type: Regional Board Caseworker
Contact Name: YUE RONG
Organization Name: LOS ANGELES RWQCB (REGION 4)
Address: 320 W. 4TH ST., SUITE 200
City: Los Angeles
Email: yrong@waterboards.ca.gov
Phone Number: Not reported

GLENDALE BUILDERS SUPPLY (Continued) **S103659801**

LUST:
Global Id: T0603702049
Action Type: Other
Date: 05/26/1995
Action: Leak Reported

Global Id: T0603702049
Action Type: Other
Date: 11/21/1994
Action: Leak Discovery

Global Id: T0603702049
Action Type: Other
Date: 11/17/1994
Action: Leak Stopped

LUST:
Global Id: T0603702049
Status: Completed - Case Closed
Status Date: 06/04/1996

Global Id: T0603702049
Status: Open - Case Begin Date
Status Date: 11/17/1994

Global Id: T0603702049
Status: Open - Site Assessment
Status Date: 05/26/1995

HIST CORTESE:
Region: CORTESE
Facility County Code: 19
Reg By: LTNKA
Reg Id: 912040061

AB178 **GLENDALE BUILDERS SUPPLY** **LUST** **S104160000**
NW **4415 SAN FERNANDO RD** **WIP** **N/A**
1/4-1/2 **GLENDALE, CA 91204**
0.441 mi.
2331 ft. **Site 2 of 2 in cluster AB**

Relative:
Lower

Actual:
454 ft.

LUST REG 4:
Region: 4
Regional Board: 04
County: Los Angeles
Facility Id: 912040061
Status: Case Closed
Substance: Diesel
Substance Quantity: Not reported
Local Case No: Not reported
Case Type: Soil
Abatement Method Used at the Site: Not reported
Global ID: T0603702049
W Global ID: Not reported
Staff: UNK

GLENDALE BUILDERS SUPPLY (Continued) **S104160000**

Local Agency:	19070	
Cross Street:	CHEVY CHASE DR	
Enforcement Type:	Not reported	
Date Leak Discovered:	11/21/1994	
Date Leak First Reported:		5/26/1995
Date Leak Record Entered:	5/31/1995	
Date Confirmation Began:	Not reported	
Date Leak Stopped:	11/17/1994	
Date Case Last Changed on Database:		6/4/1996
Date the Case was Closed:		6/4/1996
How Leak Discovered:	Tank Closure	
How Leak Stopped:	Not reported	
Cause of Leak:	UNK	
Leak Source:	Other Source	
Operator:	KRISTY TOIA	
Water System:	Not reported	
Well Name:	Not reported	
Approx. Dist To Production Well (ft):		2553.9171540727579993737 1645
Source of Cleanup Funding:		Other Source
Preliminary Site Assessment Workplan Submitted:		Not reported
Preliminary Site Assessment Began:		5/26/1995
Pollution Characterization Began:		Not reported
Remediation Plan Submitted:		Not reported
Remedial Action Underway:		Not reported
Post Remedial Action Monitoring Began:		Not reported
Enforcement Action Date:		Not reported
Historical Max MTBE Date:		Not reported
Hist Max MTBE Conc in Groundwater:		Not reported
Hist Max MTBE Conc in Soil:		Not reported
Significant Interim Remedial Action Taken:		Not reported
GW Qualifier:	Not reported	
Soil Qualifier:	Not reported	
Organization:	Not reported	
Owner Contact:	Not reported	
Responsible Party:	KRISTY TOIA	
RP Address:	4415 SAN FERNANDO RD GLENDALE CA 91204	
Program:	LUST	
Lat/Long:	34.1320043 / -1	
Local Agency Staff:	UNK	
Beneficial Use:	Not reported	
Priority:	Not reported	
Cleanup Fund Id:	Not reported	
Suspended:	Not reported	
Assigned Name:	Not reported	
Summary:	SEE UST LEAK REPORT UPDATE (REVISED 6/5/98)	

WIP:

Region:	4
File Number:	113.5483
File Status:	**Historical**
Staff:	MH
Facility Suite:	Not reported

AC179 **FRANCISCAN CERAMICS, INC.** **RESPONSE** **S103649877**
West **2901 LOS FELIZ BOULEVARD** **ENVIROSTOR** **N/A**
1/4-1/2 **LOS ANGELES, CA 90039** **CPS-SLIC**
0.457 mi. **DEED**
2415 ft. **Site 1 of 3 in cluster AC** **Cortese**
HIST CORTESE

Relative:
Lower

Actual:
442 ft.

RESPONSE:

Facility ID:	19320112
Site Type:	State Response
Site Type Detail:	State Response or NPL
Acres:	45
National Priorities List:	NO
Cleanup Oversight Agencies:	SMBRP
Lead Agency Description:	DTSC - Site Cleanup Program
Project Manager:	Jessy Fierro
Supervisor:	Allan Plaza
Division Branch:	Cleanup Chatsworth
Site Code:	301628
Site Mgmt. Req.:	REM, ASP, DAY, ELD, HOS, LUC, MON, EX, GW, NOWN, NDAM, NUSE, NDEV, NSUB, SCH, FOOD, RES
Assembly:	43
Senate:	25
Special Program Status:	Not reported
Status:	Certified / Operation & Maintenance
Status Date:	12/30/1994
Restricted Use:	YES
Funding:	Responsible Party
Latitude:	34.12656
Longitude:	-118.2629
APN:	5594-006-020, 5594006020, 5594006021, 5594006022, 5594006023, 5594006024, 5594006025, 5594006030
Past Use:	MANUFACTURING - CERAMICS
Potential COC :	Lead Cadmium and compounds Zinc
Confirmed COC:	Lead Cadmium and compounds Zinc
Potential Description:	SOIL
Alias Name:	FRANCISCAN PROMENADE
Alias Type:	Alternate Name
Alias Name:	INTERNATIONAL PIPE AND CERAMICS
Alias Type:	Alternate Name
Alias Name:	New Life Vision Church
Alias Type:	Alternate Name
Alias Name:	5594-006-020
Alias Type:	APN
Alias Name:	5594006020
Alias Type:	APN
Alias Name:	5594006021
Alias Type:	APN
Alias Name:	5594006022
Alias Type:	APN
Alias Name:	5594006023
Alias Type:	APN
Alias Name:	5594006024
Alias Type:	APN
Alias Name:	5594006025
Alias Type:	APN
Alias Name:	5594006030
Alias Type:	APN
Alias Name:	CAD097042634

FRANCISCAN CERAMICS, INC. (Continued) **S103649877**

Alias Type: EPA Identification Number
Alias Name: 110002665376
Alias Type: EPA (FRS #)
Alias Name: 110033614818
Alias Type: EPA (FRS #)
Alias Name: SLT43137135
Alias Type: GeoTracker Global ID
Alias Name: P31015
Alias Type: PCode
Alias Name: 300065
Alias Type: Project Code (Site Code)
Alias Name: 300647
Alias Type: Project Code (Site Code)
Alias Name: 301628
Alias Type: Project Code (Site Code)
Alias Name: 19320112
Alias Type: Envirostor ID Number

Completed Info:

Completed Area Name: PROJECT WIDE
Completed Sub Area Name: Not reported
Completed Document Type: Correspondence
Completed Date: 12/01/2008
Comments: Notice of proposed enforcement action sent to owners.

Completed Area Name: PROJECT WIDE
Completed Sub Area Name: Not reported
Completed Document Type: 5 Year Review Workplan
Completed Date: 02/22/2010
Comments: New Hope Church will prepare 5-Year Report to determine integrity of cap.

Completed Area Name: PROJECT WIDE
Completed Sub Area Name: Not reported
Completed Document Type: Monitoring Report
Completed Date: 08/30/2013
Comments: DTSC has accepted the monitoring report.

Completed Area Name: PROJECT WIDE
Completed Sub Area Name: Not reported
Completed Document Type: Removal Action Completion Report
Completed Date: 09/20/1990
Comments: This report summarizes the removal activities and sampling data taken at the site.

Completed Area Name: New Life Vision Church
Completed Sub Area Name: Not reported
Completed Document Type: Technical Report
Completed Date: 09/26/2013
Comments: Not reported

Completed Area Name: PROJECT WIDE
Completed Sub Area Name: Not reported
Completed Document Type: Monitoring Report
Completed Date: 01/29/2015
Comments: DTSC accepts Monitoring Report.

Completed Area Name: PROJECT WIDE

FRANCISCAN CERAMICS, INC. (Continued) **S103649877**

Completed Sub Area Name: Not reported
Completed Document Type: Monitoring Report
Completed Date: 08/26/1998
Comments: Not reported

Completed Area Name: PROJECT WIDE
Completed Sub Area Name: Not reported
Completed Document Type: 5 Year Review Reports
Completed Date: 06/30/2017
Comments: DTSC has reviewed and accepted the Five Year Report. The Property owners will need to maintain the asphalt cover.

Completed Area Name: PROJECT WIDE
Completed Sub Area Name: Not reported
Completed Document Type: Monitoring Report
Completed Date: 01/26/2017
Comments: Not reported

Completed Area Name: PROJECT WIDE
Completed Sub Area Name: Not reported
Completed Document Type: Technical Workplan
Completed Date: 09/18/2018
Comments: Not reported

Completed Area Name: PROJECT WIDE
Completed Sub Area Name: Not reported
Completed Document Type: 5 Year Review Reports
Completed Date: 08/24/2001
Comments: DTSC commented on 5-yr. Review Report submitted by RP. The Groundwater monitoring schedule has been modified to require sampling on a biennial basis. The next sampling event is scheduled for May 2002.

Completed Area Name: PROJECT WIDE
Completed Sub Area Name: Not reported
Completed Document Type: * Final Remedial Action
Completed Date: 09/30/1990
Comments: Not reported

Completed Area Name: PROJECT WIDE
Completed Sub Area Name: Not reported
Completed Document Type: Removal Action Completion Report
Completed Date: 03/05/1991
Comments: Not reported

Completed Area Name: PROJECT WIDE
Completed Sub Area Name: Not reported
Completed Document Type: Remedial Action Plan
Completed Date: 01/31/1990
Comments: Not reported

Completed Area Name: PROJECT WIDE
Completed Sub Area Name: Not reported
Completed Document Type: Design/Implementation Workplan
Completed Date: 01/31/1990
Comments: Not reported

FRANCISCAN CERAMICS, INC. (Continued) **S103649877**

Completed Area Name: PROJECT WIDE
Completed Sub Area Name: Not reported
Completed Document Type: Remedial Investigation / Feasibility Study
Completed Date: 10/31/1987
Comments: Not reported

Completed Area Name: PROJECT WIDE
Completed Sub Area Name: Not reported
Completed Document Type: Public Participation Plan / Community Relations Plan
Completed Date: 04/30/1987
Comments: Not reported

Completed Area Name: PROJECT WIDE
Completed Sub Area Name: Not reported
Completed Document Type: Monitoring Report
Completed Date: 06/18/2007
Comments: DTSC approved Groundwater Monitoring Report but recommended that one well with anomalous readings needs to be redeveloped in the next sampling event.

Completed Area Name: PROJECT WIDE
Completed Sub Area Name: Not reported
Completed Document Type: Monitoring Report
Completed Date: 03/14/2005
Comments: Not reported

Completed Area Name: PROJECT WIDE
Completed Sub Area Name: Not reported
Completed Document Type: Fieldwork
Completed Date: 11/30/2006
Comments: Groundwater sampling activities was conducted by EnviroSolve for New Hope CHurch and Festival Management Company.

Completed Area Name: PROJECT WIDE
Completed Sub Area Name: Not reported
Completed Document Type: Monitoring Report
Completed Date: 09/10/2009
Comments: Monitoring indicates no exceedances. Additional evaluation to be conducted in 5 Year Review.

Completed Area Name: PROJECT WIDE
Completed Sub Area Name: Not reported
Completed Document Type: Fieldwork
Completed Date: 12/23/2008
Comments: Not reported

Completed Area Name: PROJECT WIDE
Completed Sub Area Name: Not reported
Completed Document Type: 5 Year Review Reports
Completed Date: 02/23/2012
Comments: Report evaluated remedy components. DTSC approved report.

Completed Area Name: New Life Vision Church
Completed Sub Area Name: Not reported
Completed Document Type: Consultative Service Agreement
Completed Date: 08/28/2013
Comments: Consultative agreement executed.

FRANCISCAN CERAMICS, INC. (Continued) **S103649877**

Completed Area Name: PROJECT WIDE
Completed Sub Area Name: Not reported
Completed Document Type: Land Use Restriction - Site Inspection/Visit
Completed Date: 04/28/2010
Comments: During the inspection, DTSC identified surface cracks on the cap.

Completed Area Name: PROJECT WIDE
Completed Sub Area Name: Not reported
Completed Document Type: Land Use Restriction
Completed Date: 08/06/1991
Comments: Not reported

Completed Area Name: PROJECT WIDE
Completed Sub Area Name: Not reported
Completed Document Type: Land Use Restriction - Site Inspection/Visit
Completed Date: 02/29/2012
Comments: LUC inspection conducted. Cap is intact.

Completed Area Name: PROJECT WIDE
Completed Sub Area Name: Not reported
Completed Document Type: Land Use Restriction
Completed Date: 02/15/1995
Comments: The Deed Restrictions (Covenant Pertaining to Monitoring Wells and Berm) were recorded by the Los Angeles County Registrar - Recorder/County Clerk.

Completed Area Name: PROJECT WIDE
Completed Sub Area Name: Not reported
Completed Document Type: Certification
Completed Date: 12/30/1994
Comments: Remedial Action Certification is completed.

Completed Area Name: PROJECT WIDE
Completed Sub Area Name: Not reported
Completed Document Type: Consent Order
Completed Date: 11/18/1994
Comments: The Department entered into a Consent Agreement and Consent Order with the respective RPs.

Completed Area Name: PROJECT WIDE
Completed Sub Area Name: Not reported
Completed Document Type: Unilateral Order (I/SE, RAO, CAO, EPA AO)
Completed Date: 06/09/1992
Comments: Imminent & Substantial Endangerment Order and Remedial Action Order issued to Franciscan Promenade

Completed Area Name: PROJECT WIDE
Completed Sub Area Name: Not reported
Completed Document Type: Land Use Restriction
Completed Date: 08/09/1991
Comments: Not reported

Completed Area Name: PROJECT WIDE
Completed Sub Area Name: Not reported
Completed Document Type: * Order
Completed Date: 01/31/1990
Comments: Not reported

FRANCISCAN CERAMICS, INC. (Continued) **S103649877**

Completed Area Name: PROJECT WIDE
Completed Sub Area Name: Not reported
Completed Document Type: * CEQA
Completed Date: 01/31/1990
Comments: Not reported

Completed Area Name: PROJECT WIDE
Completed Sub Area Name: Not reported
Completed Document Type: Consent Order
Completed Date: 03/31/1987
Comments: Not reported

Completed Area Name: PROJECT WIDE
Completed Sub Area Name: Not reported
Completed Document Type: * Discovery
Completed Date: 10/01/1982
Comments: Facility Identified: Los Angeles Chamber of Commerce Dir 1963-1964. Manufacturing of dinnerware; clay and ceramic products.

Completed Area Name: PROJECT WIDE
Completed Sub Area Name: Not reported
Completed Document Type: Land Use Restriction - Site Inspection/Visit
Completed Date: 07/07/2015
Comments: Site visit completed; vegetation growth on cover, asphalt surface needs repair.

Completed Area Name: PROJECT WIDE
Completed Sub Area Name: Not reported
Completed Document Type: Triage Meeting
Completed Date: 04/24/2015
Comments: Due to the settlement language in the Consent Decree, no cost recovery action will be done.

Completed Area Name: PROJECT WIDE
Completed Sub Area Name: Not reported
Completed Document Type: Certification
Completed Date: 10/09/1990
Comments: Completed excavation and offsite disposal.

Completed Area Name: PROJECT WIDE
Completed Sub Area Name: Not reported
Completed Document Type: * Cost Recovery Settlements/Decrees
Completed Date: 02/10/1998
Comments: DTSC entered into a settlement agreement with Asset Aquisition to recover response costs incurred by DTSC in overseeing grading operations at the former Franciscan Ceramics site where residual contamination was discoverd.

Completed Area Name: New Life Vision Church
Completed Sub Area Name: Not reported
Completed Document Type: Annual Oversight Cost Estimate
Completed Date: 10/31/2014
Comments: Completed.

Completed Area Name: PROJECT WIDE
Completed Sub Area Name: Not reported
Completed Document Type: Triage Meeting

FRANCISCAN CERAMICS, INC. (Continued) **S103649877**

Completed Date: 04/23/2015
Comments: Not reported

Completed Area Name: New Life Vision Church
Completed Sub Area Name: Not reported
Completed Document Type: Annual Oversight Cost Estimate
Completed Date: 11/09/2015
Comments: Not reported

Completed Area Name: PROJECT WIDE
Completed Sub Area Name: Not reported
Completed Document Type: Land Use Restriction - Site Inspection/Visit
Completed Date: 02/11/2008
Comments: Site conditions have not changed. Asphalt in good condition.

Future Area Name: Not reported
Future Sub Area Name: Not reported
Future Document Type: Not reported
Future Due Date: Not reported
Schedule Area Name: Not reported
Schedule Sub Area Name: Not reported
Schedule Document Type: Not reported
Schedule Due Date: Not reported
Schedule Revised Date: Not reported

ENVIROSTOR:
Facility ID: 19320112
Status: Certified / Operation & Maintenance
Status Date: 12/30/1994
Site Code: 301628
Site Type: State Response
Site Type Detailed: State Response or NPL
Acres: 45
NPL: NO
Regulatory Agencies: SMBRP
Lead Agency: SMBRP
Program Manager: Jessy Fierro
Supervisor: Allan Plaza
Division Branch: Cleanup Chatsworth
Assembly: 43
Senate: 25
Special Program: Not reported
Restricted Use: YES
Site Mgmt Req: REM, ASP, DAY, ELD, HOS, LUC, MON, EX, GW, NOWN, NDAM, NUSE, NDEV, NSUB, SCH, FOOD, RES
Funding: Responsible Party
Latitude: 34.12656
Longitude: -118.2629
APN: 5594-006-020, 5594006020, 5594006021, 5594006022, 5594006023, 5594006024, 5594006025, 5594006030
Past Use: MANUFACTURING - CERAMICS
Potential COC: Lead Cadmium and compounds Zinc
Confirmed COC: Lead Cadmium and compounds Zinc
Potential Description: SOIL
Alias Name: FRANCISCAN PROMENADE
Alias Type: Alternate Name
Alias Name: INTERNATIONAL PIPE AND CERAMICS

FRANCISCAN CERAMICS, INC. (Continued) **S103649877**

Alias Type:	Alternate Name
Alias Name:	New Life Vision Church
Alias Type:	Alternate Name
Alias Name:	5594-006-020
Alias Type:	APN
Alias Name:	5594006020
Alias Type:	APN
Alias Name:	5594006021
Alias Type:	APN
Alias Name:	5594006022
Alias Type:	APN
Alias Name:	5594006023
Alias Type:	APN
Alias Name:	5594006024
Alias Type:	APN
Alias Name:	5594006025
Alias Type:	APN
Alias Name:	5594006030
Alias Type:	APN
Alias Name:	CAD097042634
Alias Type:	EPA Identification Number
Alias Name:	110002665376
Alias Type:	EPA (FRS #)
Alias Name:	110033614818
Alias Type:	EPA (FRS #)
Alias Name:	SLT43137135
Alias Type:	GeoTracker Global ID
Alias Name:	P31015
Alias Type:	PCode
Alias Name:	300065
Alias Type:	Project Code (Site Code)
Alias Name:	300647
Alias Type:	Project Code (Site Code)
Alias Name:	301628
Alias Type:	Project Code (Site Code)
Alias Name:	19320112
Alias Type:	Envirostor ID Number

Completed Info:

Completed Area Name:	PROJECT WIDE
Completed Sub Area Name:	Not reported
Completed Document Type:	Correspondence
Completed Date:	12/01/2008
Comments:	Notice of proposed enforcement action sent to owners.
Completed Area Name:	PROJECT WIDE
Completed Sub Area Name:	Not reported
Completed Document Type:	5 Year Review Workplan
Completed Date:	02/22/2010
Comments:	New Hope Church will prepare 5-Year Report to determine integrity of cap.
Completed Area Name:	PROJECT WIDE
Completed Sub Area Name:	Not reported
Completed Document Type:	Monitoring Report
Completed Date:	08/30/2013
Comments:	DTSC has accepted the monitoring report.

FRANCISCAN CERAMICS, INC. (Continued) **S103649877**

Completed Area Name: PROJECT WIDE
Completed Sub Area Name: Not reported
Completed Document Type: Removal Action Completion Report
Completed Date: 09/20/1990
Comments: This report summarizes the removal activities and sampling data taken at the site.

Completed Area Name: New Life Vision Church
Completed Sub Area Name: Not reported
Completed Document Type: Technical Report
Completed Date: 09/26/2013
Comments: Not reported

Completed Area Name: PROJECT WIDE
Completed Sub Area Name: Not reported
Completed Document Type: Monitoring Report
Completed Date: 01/29/2015
Comments: DTSC accepts Monitoring Report.

Completed Area Name: PROJECT WIDE
Completed Sub Area Name: Not reported
Completed Document Type: Monitoring Report
Completed Date: 08/26/1998
Comments: Not reported

Completed Area Name: PROJECT WIDE
Completed Sub Area Name: Not reported
Completed Document Type: 5 Year Review Reports
Completed Date: 06/30/2017
Comments: DTSC has reviewed and accepted the Five Year Report. The Property owners will need to maintain the asphalt cover.

Completed Area Name: PROJECT WIDE
Completed Sub Area Name: Not reported
Completed Document Type: Monitoring Report
Completed Date: 01/26/2017
Comments: Not reported

Completed Area Name: PROJECT WIDE
Completed Sub Area Name: Not reported
Completed Document Type: Technical Workplan
Completed Date: 09/18/2018
Comments: Not reported

Completed Area Name: PROJECT WIDE
Completed Sub Area Name: Not reported
Completed Document Type: 5 Year Review Reports
Completed Date: 08/24/2001
Comments: DTSC commented on 5-yr. Review Report submitted by RP. The Groundwater monitoring schedule has been modified to require sampling on a biennial basis. The next sampling event is scheduled for May 2002.

Completed Area Name: PROJECT WIDE
Completed Sub Area Name: Not reported
Completed Document Type: * Final Remedial Action
Completed Date: 09/30/1990

FRANCISCAN CERAMICS, INC. (Continued) **S103649877**

Comments: Not reported

Completed Area Name: PROJECT WIDE
Completed Sub Area Name: Not reported
Completed Document Type: Removal Action Completion Report
Completed Date: 03/05/1991
Comments: Not reported

Completed Area Name: PROJECT WIDE
Completed Sub Area Name: Not reported
Completed Document Type: Remedial Action Plan
Completed Date: 01/31/1990
Comments: Not reported

Completed Area Name: PROJECT WIDE
Completed Sub Area Name: Not reported
Completed Document Type: Design/Implementation Workplan
Completed Date: 01/31/1990
Comments: Not reported

Completed Area Name: PROJECT WIDE
Completed Sub Area Name: Not reported
Completed Document Type: Remedial Investigation / Feasibility Study
Completed Date: 10/31/1987
Comments: Not reported

Completed Area Name: PROJECT WIDE
Completed Sub Area Name: Not reported
Completed Document Type: Public Participation Plan / Community Relations Plan
Completed Date: 04/30/1987
Comments: Not reported

Completed Area Name: PROJECT WIDE
Completed Sub Area Name: Not reported
Completed Document Type: Monitoring Report
Completed Date: 06/18/2007
Comments: DTSC approved Groundwater Monitoring Report but recommended that one well with anomalous readings needs to be redeveloped in the next sampling event.

Completed Area Name: PROJECT WIDE
Completed Sub Area Name: Not reported
Completed Document Type: Monitoring Report
Completed Date: 03/14/2005
Comments: Not reported

Completed Area Name: PROJECT WIDE
Completed Sub Area Name: Not reported
Completed Document Type: Fieldwork
Completed Date: 11/30/2006
Comments: Groundwater sampling activities was conducted by EnviroSolve for New Hope CHurch and Festival Management Company.

Completed Area Name: PROJECT WIDE
Completed Sub Area Name: Not reported
Completed Document Type: Monitoring Report
Completed Date: 09/10/2009

FRANCISCAN CERAMICS, INC. (Continued) **S103649877**

Comments: Monitoring indicates no exceedances. Additional evaluation to be conducted in 5 Year Review.

Completed Area Name: PROJECT WIDE
Completed Sub Area Name: Not reported
Completed Document Type: Fieldwork
Completed Date: 12/23/2008
Comments: Not reported

Completed Area Name: PROJECT WIDE
Completed Sub Area Name: Not reported
Completed Document Type: 5 Year Review Reports
Completed Date: 02/23/2012
Comments: Report evaluated remedy components. DTSC approved report.

Completed Area Name: New Life Vision Church
Completed Sub Area Name: Not reported
Completed Document Type: Consultative Service Agreement
Completed Date: 08/28/2013
Comments: Consultative agreement executed.

Completed Area Name: PROJECT WIDE
Completed Sub Area Name: Not reported
Completed Document Type: Land Use Restriction - Site Inspection/Visit
Completed Date: 04/28/2010
Comments: During the inspection, DTSC identified surface cracks on the cap.

Completed Area Name: PROJECT WIDE
Completed Sub Area Name: Not reported
Completed Document Type: Land Use Restriction
Completed Date: 08/06/1991
Comments: Not reported

Completed Area Name: PROJECT WIDE
Completed Sub Area Name: Not reported
Completed Document Type: Land Use Restriction - Site Inspection/Visit
Completed Date: 02/29/2012
Comments: LUC inspection conducted. Cap is intact.

Completed Area Name: PROJECT WIDE
Completed Sub Area Name: Not reported
Completed Document Type: Land Use Restriction
Completed Date: 02/15/1995
Comments: The Deed Restrictions (Covenant Pertaining to Monitoring Wells and Berm) were recorded by the Los Angeles County Registrar - Recorder/County Clerk.

Completed Area Name: PROJECT WIDE
Completed Sub Area Name: Not reported
Completed Document Type: Certification
Completed Date: 12/30/1994
Comments: Remedial Action Certification is completed.

Completed Area Name: PROJECT WIDE
Completed Sub Area Name: Not reported
Completed Document Type: Consent Order
Completed Date: 11/18/1994

FRANCISCAN CERAMICS, INC. (Continued) **S103649877**

Comments: The Department entered into a Consent Agreement and Consent Order with the respective RPs.

Completed Area Name: PROJECT WIDE
Completed Sub Area Name: Not reported
Completed Document Type: Unilateral Order (I/SE, RAO, CAO, EPA AO)
Completed Date: 06/09/1992
Comments: Imminent & Substantial Endangerment Order and Remedial Action Order issued to Franciscan Promenade

Completed Area Name: PROJECT WIDE
Completed Sub Area Name: Not reported
Completed Document Type: Land Use Restriction
Completed Date: 08/09/1991
Comments: Not reported

Completed Area Name: PROJECT WIDE
Completed Sub Area Name: Not reported
Completed Document Type: * Order
Completed Date: 01/31/1990
Comments: Not reported

Completed Area Name: PROJECT WIDE
Completed Sub Area Name: Not reported
Completed Document Type: * CEQA
Completed Date: 01/31/1990
Comments: Not reported

Completed Area Name: PROJECT WIDE
Completed Sub Area Name: Not reported
Completed Document Type: Consent Order
Completed Date: 03/31/1987
Comments: Not reported

Completed Area Name: PROJECT WIDE
Completed Sub Area Name: Not reported
Completed Document Type: * Discovery
Completed Date: 10/01/1982
Comments: Facility Identified: Los Angeles Chamber of Commerce Dir 1963-1964. Manufacturing of dinnerware; clay and ceramic products.

Completed Area Name: PROJECT WIDE
Completed Sub Area Name: Not reported
Completed Document Type: Land Use Restriction - Site Inspection/Visit
Completed Date: 07/07/2015
Comments: Site visit completed; vegetation growth on cover, asphalt surface needs repair.

Completed Area Name: PROJECT WIDE
Completed Sub Area Name: Not reported
Completed Document Type: Triage Meeting
Completed Date: 04/24/2015
Comments: Due to the settlement language in the Consent Decree, no cost recovery action will be done.

Completed Area Name: PROJECT WIDE
Completed Sub Area Name: Not reported

FRANCISCAN CERAMICS, INC. (Continued) **S103649877**

Completed Document Type: Certification
Completed Date: 10/09/1990
Comments: Completed excavation and offsite disposal.

Completed Area Name: PROJECT WIDE
Completed Sub Area Name: Not reported
Completed Document Type: * Cost Recovery Settlements/Decrees
Completed Date: 02/10/1998
Comments: DTSC entered into a settlement agreement with Asset Aquisition to recover response costs incurred by DTSC in overseeing grading operations at the former Franciscan Ceramics site where residual contamination was discoverd.

Completed Area Name: New Life Vision Church
Completed Sub Area Name: Not reported
Completed Document Type: Annual Oversight Cost Estimate
Completed Date: 10/31/2014
Comments: Completed.

Completed Area Name: PROJECT WIDE
Completed Sub Area Name: Not reported
Completed Document Type: Triage Meeting
Completed Date: 04/23/2015
Comments: Not reported

Completed Area Name: New Life Vision Church
Completed Sub Area Name: Not reported
Completed Document Type: Annual Oversight Cost Estimate
Completed Date: 11/09/2015
Comments: Not reported

Completed Area Name: PROJECT WIDE
Completed Sub Area Name: Not reported
Completed Document Type: Land Use Restriction - Site Inspection/Visit
Completed Date: 02/11/2008
Comments: Site conditions have not changed. Asphalt in good condition.

Future Area Name: Not reported
Future Sub Area Name: Not reported
Future Document Type: Not reported
Future Due Date: Not reported
Schedule Area Name: Not reported
Schedule Sub Area Name: Not reported
Schedule Document Type: Not reported
Schedule Due Date: Not reported
Schedule Revised Date: Not reported

CPS-SLIC:
Region: STATE
Facility Status: **Open - Inactive**
Status Date: 02/02/2015
Global Id: SLT43137135
Lead Agency: DEPARTMENT OF TOXIC SUBSTANCES CONTROL
Lead Agency Case Number: 19320112
Latitude: 34.128517
Longitude: -118.263659
Case Type: Cleanup Program Site

FRANCISCAN CERAMICS, INC. (Continued) **S103649877**

Case Worker: Not reported
Local Agency: Not reported
RB Case Number: 0247
File Location: Not reported
Potential Media Affected: Not reported
Potential Contaminants of Concern: Not reported
Site History: Not reported

Click here to access the California GeoTracker records for this facility:

DEED:
Envirostor ID: 19320112
Area: PROJECT WIDE
Sub Area: Not reported
Site Type: STATE RESPONSE
Status: CERTIFIED / OPERATION & MAINTENANCE
Agency: Not reported
Covenant Uploaded: Not reported
Deed Date(s): 02/15/1995
File Name: Envirostor Land Use Restrictions

Envirostor ID: 19320112
Area: PROJECT WIDE
Sub Area: Not reported
Site Type: STATE RESPONSE
Status: CERTIFIED / OPERATION & MAINTENANCE
Agency: Not reported
Covenant Uploaded: Not reported
Deed Date(s): 08/09/1991
File Name: Envirostor Land Use Restrictions

Envirostor ID: 19320112
Area: PROJECT WIDE
Sub Area: Not reported
Site Type: STATE RESPONSE
Status: CERTIFIED / OPERATION & MAINTENANCE
Agency: Not reported
Covenant Uploaded: Not reported
Deed Date(s): 08/06/1991
File Name: Envirostor Land Use Restrictions

CORTESE:
Region: CORTESE
Envirostor Id: 19320112
Site/Facility Type: STATE RESPONSE
Cleanup Status: CERTIFIED / OPERATION & MAINTENANCE - LAND USE RESTRICTIONS
Status Date: 12/30/1994
Site Code: 300065, 300647, 301628
Latitude: 34.126561
Longitude: -118.26293
Owner: Not reported
Enf Type: Not reported
Swat R: Not reported
Flag: envirostor
Order No: Not reported
Waste Discharge System No: Not reported

FRANCISCAN CERAMICS, INC. (Continued) **S103649877**

Effective Date: Not reported
Region 2: Not reported
WID Id: Not reported
Solid Waste Id No: Not reported
Waste Management Uit Name: Not reported
File Name: Haz Waste & Substances Sites

HIST CORTESE:
Region: CORTESE
Facility County Code: 19
Reg By: CALSI
Reg Id: 19320112

AC180 **COSTCO WHOLESALE # 130** **RCRA-LQG** **1000308453**
West **2901 LOS FELIZ BLVD** **CPS-SLIC** **CAD097042634**
1/4-1/2 **LOS ANGELES, CA 90039** **SWEEPS UST**
0.457 mi. **HIST UST**
2415 ft. **Site 2 of 3 in cluster AC** **CA FID UST**
FINDS
Relative: **ECHO**
Lower **HAZNET**

Actual:
442 ft.

RCRA-LQG:
Date form received by agency: 08/11/2016
Facility name: COSTCO WHOLESALE # 130
Facility address: 2901 LOS FELIZ BOULEVARD
LOS ANGELES, CA 90039
EPA ID: CAD097042634
Mailing address: GREY HAWK CT
STE 200
CARLSBAD, CA 92010
Contact: ERIC D ENSMINGER
Contact address: GREY HAWK CT STE 200
CARLSBAD, CA 92010
Contact country: US
Contact telephone: 760-602-8616
Contact email: EENSMINGER@3ECOMPANY.COM
EPA Region: 09
Land type: Private
Classification: Large Quantity Generator
Description: Handler: generates 1,000 kg or more of hazardous waste during any calendar month; or generates more than 1 kg of acutely hazardous waste during any calendar month; or generates more than 100 kg of any residue or contaminated soil, waste or other debris resulting from the cleanup of a spill, into or on any land or water, of acutely hazardous waste during any calendar month; or generates 1 kg or less of acutely hazardous waste during any calendar month, and accumulates more than 1 kg of acutely hazardous waste at any time; or generates 100 kg or less of any residue or contaminated soil, waste or other debris resulting from the cleanup of a spill, into or on any land or water, of acutely hazardous waste during any calendar month, and accumulates more than 100 kg of that material at any time

Owner/Operator Summary:
Owner/operator name: COSTCO WHOLESALE CORPORATION
Owner/operator address: LAKE DR
ISSAQUAH, WA 98027

COSTCO WHOLESALE # 130 (Continued) **1000308453**

Owner/operator country: US
Owner/operator telephone: 425-313-8100
Owner/operator email: Not reported
Owner/operator fax: Not reported
Owner/operator extension: Not reported
Legal status: Private
Owner/Operator Type: Owner
Owner/Op start date: 11/15/1996
Owner/Op end date: Not reported

Owner/operator name: BOB HOLDEN
Owner/operator address: Not reported
Not reported
Owner/operator country: US
Owner/operator telephone: Not reported
Owner/operator email: Not reported
Owner/operator fax: Not reported
Owner/operator extension: Not reported
Legal status: Private
Owner/Operator Type: Operator
Owner/Op start date: 03/19/2007
Owner/Op end date: Not reported

Owner/operator name: COSTCO WHOLESALE CORPORATION
Owner/operator address: Not reported
Not reported
Owner/operator country: Not reported
Owner/operator telephone: Not reported
Owner/operator email: Not reported
Owner/operator fax: Not reported
Owner/operator extension: Not reported
Legal status: Private
Owner/Operator Type: Operator
Owner/Op start date: 11/15/1996
Owner/Op end date: Not reported

Owner/operator name: COSTCO WHOLESALE CORPORATION
Owner/operator address: 999 LAKE DR
ISSAQUAH, WA 98027
Owner/operator country: US
Owner/operator telephone: 425-313-8100
Owner/operator email: Not reported
Owner/operator fax: Not reported
Owner/operator extension: Not reported
Legal status: Private
Owner/Operator Type: Owner
Owner/Op start date: 11/15/1996
Owner/Op end date: Not reported

Handler Activities Summary:
U.S. importer of hazardous waste: No
Mixed waste (haz. and radioactive): No
Recycler of hazardous waste: No
Transporter of hazardous waste: No
Treater, storer or disposer of HW: No
Underground injection activity: No
On-site burner exemption: No

COSTCO WHOLESALE # 130 (Continued) **1000308453**

Furnace exemption:	No
Used oil fuel burner:	No
Used oil processor:	No
User oil refiner:	No
Used oil fuel marketer to burner:	No
Used oil Specification marketer:	No
Used oil transfer facility:	No
Used oil transporter:	No

. Waste code: 122
. Waste name: Alkaline solution without metals (pH > 12.5)

. Waste code: 131
. Waste name: Aqueous solution (2 < pH < 12.5) containing reactive anions (azide, bromate, chlorate, cyanide, fluoride, hypochlorite, nitrite, perchlorate, and sulfide anions)

. Waste code: 141
. Waste name: Off-specification, aged, or surplus inorganics

. Waste code: 181
. Waste name: Other inorganic solid waste

. Waste code: 214
. Waste name: Unspecified solvent mixture

. Waste code: 311
. Waste name: Pharmaceutical waste

. Waste code: 331
. Waste name: Off-specification, aged, or surplus organics

. Waste code: D001
. Waste name: IGNITABLE HAZARDOUS WASTES ARE THOSE WASTES WHICH HAVE A FLASHPOINT OF LESS THAN 140 DEGREES FAHRENHEIT AS DETERMINED BY A PENSKY-MARTENS CLOSED CUP FLASH POINT TESTER. ANOTHER METHOD OF DETERMINING THE FLASH POINT OF A WASTE IS TO REVIEW THE MATERIAL SAFETY DATA SHEET, WHICH CAN BE OBTAINED FROM THE MANUFACTURER OR DISTRIBUTOR OF THE MATERIAL. LACQUER THINNER IS AN EXAMPLE OF A COMMONLY USED SOLVENT WHICH WOULD BE CONSIDERED AS IGNITABLE HAZARDOUS WASTE.

. Waste code: D002
. Waste name: A WASTE WHICH HAS A PH OF LESS THAN 2 OR GREATER THAN 12.5 IS CONSIDERED TO BE A CORROSIVE HAZARDOUS WASTE. SODIUM HYDROXIDE, A CAUSTIC SOLUTION WITH A HIGH PH, IS OFTEN USED BY INDUSTRIES TO CLEAN OR DEGREASE PARTS. HYDROCHLORIC ACID, A SOLUTION WITH A LOW PH, IS USED BY MANY INDUSTRIES TO CLEAN METAL PARTS PRIOR TO PAINTING. WHEN THESE CAUSTIC OR ACID SOLUTIONS BECOME CONTAMINATED AND MUST BE DISPOSED, THE WASTE WOULD BE A CORROSIVE HAZARDOUS WASTE.

. Waste code: D009
. Waste name: MERCURY

. Waste code: D010
. Waste name: SELENIUM

. Waste code: D011

COSTCO WHOLESALE # 130 (Continued) **1000308453**

. Waste name: SILVER

. Waste code: D024
. Waste name: M-CRESOL

. Waste code: D026
. Waste name: CRESOL

. Waste code: P001
. Waste name: 2H-1-BENZOPYRAN-2-ONE, 4-HYDROXY-3-(3-OXO-1-PHENYLBUTYL)-, & SALTS, WHEN PRESENT AT CONCENTRATIONS GREATER THAN 0.3%

. Waste code: P075
. Waste name: NICOTINE, & SALTS

Historical Generators:
Date form received by agency: 03/01/2014
Site name: COSTCO WHOLESALE #130
Classification: Large Quantity Generator

. Waste code: D001
. Waste name: IGNITABLE HAZARDOUS WASTES ARE THOSE WASTES WHICH HAVE A FLASHPOINT OF LESS THAN 140 DEGREES FAHRENHEIT AS DETERMINED BY A PENSKY-MARTENS CLOSED CUP FLASH POINT TESTER. ANOTHER METHOD OF DETERMINING THE FLASH POINT OF A WASTE IS TO REVIEW THE MATERIAL SAFETY DATA SHEET, WHICH CAN BE OBTAINED FROM THE MANUFACTURER OR DISTRIBUTOR OF THE MATERIAL. LACQUER THINNER IS AN EXAMPLE OF A COMMONLY USED SOLVENT WHICH WOULD BE CONSIDERED AS IGNITABLE HAZARDOUS WASTE.

. Waste code: D002
. Waste name: A WASTE WHICH HAS A PH OF LESS THAN 2 OR GREATER THAN 12.5 IS CONSIDERED TO BE A CORROSIVE HAZARDOUS WASTE. SODIUM HYDROXIDE, A CAUSTIC SOLUTION WITH A HIGH PH, IS OFTEN USED BY INDUSTRIES TO CLEAN OR DEGREASE PARTS. HYDROCHLORIC ACID, A SOLUTION WITH A LOW PH, IS USED BY MANY INDUSTRIES TO CLEAN METAL PARTS PRIOR TO PAINTING. WHEN THESE CAUSTIC OR ACID SOLUTIONS BECOME CONTAMINATED AND MUST BE DISPOSED, THE WASTE WOULD BE A CORROSIVE HAZARDOUS WASTE.

. Waste code: D003
. Waste name: A MATERIAL IS CONSIDERED TO BE A REACTIVE HAZARDOUS WASTE IF IT IS NORMALLY UNSTABLE, REACTS VIOLENTLY WITH WATER, GENERATES TOXIC GASES WHEN EXPOSED TO WATER OR CORROSIVE MATERIALS, OR IF IT IS CAPABLE OF DETONATION OR EXPLOSION WHEN EXPOSED TO HEAT OR A FLAME. ONE EXAMPLE OF SUCH WASTE WOULD BY WASTE GUNPOWDER.

. Waste code: D006
. Waste name: CADMIUM

. Waste code: D007
. Waste name: CHROMIUM

. Waste code: D008
. Waste name: LEAD

. Waste code: D009
. Waste name: MERCURY

COSTCO WHOLESALE # 130 (Continued) **1000308453**

. Waste code: D010
. Waste name: SELENIUM

. Waste code: D011
. Waste name: SILVER

. Waste code: D024
. Waste name: M-CRESOL

. Waste code: D026
. Waste name: CRESOL

. Waste code: D035
. Waste name: METHYL ETHYL KETONE

. Waste code: P001
. Waste name: 2H-1-BENZOPYRAN-2-ONE, 4-HYDROXY-3-(3-OXO-1-PHENYLBUTYL)-, & SALTS, WHEN PRESENT AT CONCENTRATIONS GREATER THAN 0.3%

. Waste code: P075
. Waste name: NICOTINE, & SALTS

. Waste code: U034
. Waste name: ACETALDEHYDE, TRICHLORO-

Date form received by agency: 08/15/2012
Site name: COSTCO WHOLESALE NO 130
Classification: Small Quantity Generator

. Waste code: D001
. Waste name: IGNITABLE HAZARDOUS WASTES ARE THOSE WASTES WHICH HAVE A FLASHPOINT OF LESS THAN 140 DEGREES FAHRENHEIT AS DETERMINED BY A PENSKY-MARTENS CLOSED CUP FLASH POINT TESTER. ANOTHER METHOD OF DETERMINING THE FLASH POINT OF A WASTE IS TO REVIEW THE MATERIAL SAFETY DATA SHEET, WHICH CAN BE OBTAINED FROM THE MANUFACTURER OR DISTRIBUTOR OF THE MATERIAL. LACQUER THINNER IS AN EXAMPLE OF A COMMONLY USED SOLVENT WHICH WOULD BE CONSIDERED AS IGNITABLE HAZARDOUS WASTE.

. Waste code: D011
. Waste name: SILVER

. Waste code: D018
. Waste name: BENZENE

Date form received by agency: 09/01/1996
Site name: FRANCISCAN PROMENADE
Classification: Small Quantity Generator

Date form received by agency: 12/16/1980
Site name: FRANCISCAN PROMENADE
Classification: Large Quantity Generator

Biennial Reports:

Last Biennial Reporting Year: 2017

Annual Waste Handled:
Waste code: D001

COSTCO WHOLESALE # 130 (Continued) **1000308453**

Waste name: IGNITABLE HAZARDOUS WASTES ARE THOSE WASTES WHICH HAVE A FLASHPOINT OF LESS THAN 140 DEGREES FAHRENHEIT AS DETERMINED BY A PENSKY-MARTENS CLOSED CUP FLASH POINT TESTER. ANOTHER METHOD OF DETERMINING THE FLASH POINT OF A WASTE IS TO REVIEW THE MATERIAL SAFETY DATA SHEET, WHICH CAN BE OBTAINED FROM THE MANUFACTURER OR DISTRIBUTOR OF THE MATERIAL. LACQUER THINNER IS AN EXAMPLE OF A COMMONLY USED SOLVENT WHICH WOULD BE CONSIDERED AS IGNITABLE HAZARDOUS WASTE.
Amount (Lbs): 1982

Waste code: D002
Waste name: A WASTE WHICH HAS A PH OF LESS THAN 2 OR GREATER THAN 12.5 IS CONSIDERED TO BE A CORROSIVE HAZARDOUS WASTE. SODIUM HYDROXIDE, A CAUSTIC SOLUTION WITH A HIGH PH, IS OFTEN USED BY INDUSTRIES TO CLEAN OR DEGREASE PARTS. HYDROCHLORIC ACID, A SOLUTION WITH A LOW PH, IS USED BY MANY INDUSTRIES TO CLEAN METAL PARTS PRIOR TO PAINTING. WHEN THESE CAUSTIC OR ACID SOLUTIONS BECOME CONTAMINATED AND MUST BE DISPOSED, THE WASTE WOULD BE A CORROSIVE HAZARDOUS WASTE.
Amount (Lbs): 163

Waste code: D009
Waste name: MERCURY
Amount (Lbs): 19

Waste code: D010
Waste name: SELENIUM
Amount (Lbs): 1

Waste code: D011
Waste name: SILVER
Amount (Lbs): 1

Waste code: D024
Waste name: M-CRESOL
Amount (Lbs): 3

Waste code: D026
Waste name: CRESOL
Amount (Lbs): 3

Waste code: P001
Waste name: 2H-1-BENZOPYRAN-2-ONE, 4-HYDROXY-3-(3-OXO-1-PHENYLBUTYL)-, & SALTS, WHEN PRESENT AT CONCENTRATIONS GREATER THAN 0.3%
Amount (Lbs): 9

Waste code: P075
Waste name: NICOTINE, & SALTS
Amount (Lbs): 10

Facility Has Received Notices of Violations:
Regulation violated: Not reported
Area of violation: Generators - General
Date violation determined: 08/06/1984
Date achieved compliance: 01/01/1985
Violation lead agency: State
Enforcement action: WRITTEN INFORMAL
Enforcement action date: 08/06/1984

COSTCO WHOLESALE # 130 (Continued) **1000308453**

Enf. disposition status: Not reported
Enf. disp. status date: Not reported
Enforcement lead agency: State
Proposed penalty amount: Not reported
Final penalty amount: Not reported
Paid penalty amount: Not reported

Evaluation Action Summary:
Evaluation date: 08/06/1984
Evaluation: COMPLIANCE EVALUATION INSPECTION ON-SITE
Area of violation: Generators - General
Date achieved compliance: 01/01/1985
Evaluation lead agency: State

SLIC REG 4:
Region: 4
Facility Status: Not reported
SLIC: 0247
Substance: TPH
Staff: Department of Toxic Substances Control

SWEEPS UST:
Status: Not reported
Comp Number: 1973
Number: Not reported
Board Of Equalization: 44-012109
Referral Date: Not reported
Action Date: Not reported
Created Date: Not reported
Owner Tank Id: Not reported
SWRCB Tank Id: 19-050-001973-000001
Tank Status: Not reported
Capacity: 10000
Active Date: Not reported
Tank Use: M.V. FUEL
STG: PRODUCT
Content: DIESEL
Number Of Tanks: 21

Status: Not reported
Comp Number: 1973
Number: Not reported
Board Of Equalization: 44-012109
Referral Date: Not reported
Action Date: Not reported
Created Date: Not reported
Owner Tank Id: Not reported
SWRCB Tank Id: 19-050-001973-000002
Tank Status: Not reported
Capacity: Not reported
Active Date: Not reported
Tank Use: M.V. FUEL
STG: PRODUCT
Content: REG UNLEADED
Number Of Tanks: Not reported

Status: Not reported

COSTCO WHOLESALE # 130 (Continued) **1000308453**

Comp Number: 1973
Number: Not reported
Board Of Equalization: 44-012109
Referral Date: Not reported
Action Date: Not reported
Created Date: Not reported
Owner Tank Id: Not reported
SWRCB Tank Id: 19-050-001973-000003
Tank Status: Not reported
Capacity: 12000
Active Date: Not reported
Tank Use: M.V. FUEL
STG: PRODUCT
Content: REG UNLEADED
Number Of Tanks: Not reported

Status: Not reported
Comp Number: 1973
Number: Not reported
Board Of Equalization: 44-012109
Referral Date: Not reported
Action Date: Not reported
Created Date: Not reported
Owner Tank Id: Not reported
SWRCB Tank Id: 19-050-001973-000004
Tank Status: Not reported
Capacity: 32000
Active Date: Not reported
Tank Use: CHEMICAL
STG: PRODUCT
Content: UNKNOWN
Number Of Tanks: Not reported

Status: Not reported
Comp Number: 1973
Number: Not reported
Board Of Equalization: 44-012109
Referral Date: Not reported
Action Date: Not reported
Created Date: Not reported
Owner Tank Id: Not reported
SWRCB Tank Id: 19-050-001973-000005
Tank Status: Not reported
Capacity: 1400
Active Date: Not reported
Tank Use: CHEMICAL
STG: PRODUCT
Content: UNKNOWN
Number Of Tanks: Not reported

Status: Not reported
Comp Number: 1973
Number: Not reported
Board Of Equalization: 44-012109
Referral Date: Not reported
Action Date: Not reported
Created Date: Not reported

COSTCO WHOLESALE # 130 (Continued) **1000308453**

Owner Tank Id: Not reported
SWRCB Tank Id: 19-050-001973-000006
Tank Status: Not reported
Capacity: 4000
Active Date: Not reported
Tank Use: CHEMICAL
STG: PRODUCT
Content: UNKNOWN
Number Of Tanks: Not reported

Status: Not reported
Comp Number: 1973
Number: Not reported
Board Of Equalization: 44-012109
Referral Date: Not reported
Action Date: Not reported
Created Date: Not reported
Owner Tank Id: Not reported
SWRCB Tank Id: 19-050-001973-000007
Tank Status: Not reported
Capacity: 1600
Active Date: Not reported
Tank Use: CHEMICAL
STG: PRODUCT
Content: UNKNOWN
Number Of Tanks: Not reported

Status: Not reported
Comp Number: 1973
Number: Not reported
Board Of Equalization: 44-012109
Referral Date: Not reported
Action Date: Not reported
Created Date: Not reported
Owner Tank Id: Not reported
SWRCB Tank Id: 19-050-001973-000008
Tank Status: Not reported
Capacity: 400
Active Date: Not reported
Tank Use: CHEMICAL
STG: PRODUCT
Content: UNKNOWN
Number Of Tanks: Not reported

Status: Not reported
Comp Number: 1973
Number: Not reported
Board Of Equalization: 44-012109
Referral Date: Not reported
Action Date: Not reported
Created Date: Not reported
Owner Tank Id: Not reported
SWRCB Tank Id: 19-050-001973-000009
Tank Status: Not reported
Capacity: 3000
Active Date: Not reported
Tank Use: CHEMICAL

COSTCO WHOLESALE # 130 (Continued) **1000308453**

STG: PRODUCT
Content: UNKNOWN
Number Of Tanks: Not reported

Status: Not reported
Comp Number: 1973
Number: Not reported
Board Of Equalization: 44-012109
Referral Date: Not reported
Action Date: Not reported
Created Date: Not reported
Owner Tank Id: Not reported
SWRCB Tank Id: 19-050-001973-000010
Tank Status: Not reported
Capacity: 1600
Active Date: Not reported
Tank Use: CHEMICAL
STG: PRODUCT
Content: UNKNOWN
Number Of Tanks: Not reported

Status: Not reported
Comp Number: 1973
Number: Not reported
Board Of Equalization: 44-012109
Referral Date: Not reported
Action Date: Not reported
Created Date: Not reported
Owner Tank Id: Not reported
SWRCB Tank Id: 19-050-001973-000011
Tank Status: Not reported
Capacity: 1600
Active Date: Not reported
Tank Use: CHEMICAL
STG: PRODUCT
Content: UNKNOWN
Number Of Tanks: Not reported

Status: Not reported
Comp Number: 1973
Number: Not reported
Board Of Equalization: 44-012109
Referral Date: Not reported
Action Date: Not reported
Created Date: Not reported
Owner Tank Id: Not reported
SWRCB Tank Id: 19-050-001973-000012
Tank Status: Not reported
Capacity: 1600
Active Date: Not reported
Tank Use: CHEMICAL
STG: PRODUCT
Content: UNKNOWN
Number Of Tanks: Not reported

Status: Not reported
Comp Number: 1973

COSTCO WHOLESALE # 130 (Continued) **1000308453**

Number: Not reported
Board Of Equalization: 44-012109
Referral Date: Not reported
Action Date: Not reported
Created Date: Not reported
Owner Tank Id: Not reported
SWRCB Tank Id: 19-050-001973-000013
Tank Status: Not reported
Capacity: 700
Active Date: Not reported
Tank Use: CHEMICAL
STG: PRODUCT
Content: UNKNOWN
Number Of Tanks: Not reported

Status: Not reported
Comp Number: 1973
Number: Not reported
Board Of Equalization: 44-012109
Referral Date: Not reported
Action Date: Not reported
Created Date: Not reported
Owner Tank Id: Not reported
SWRCB Tank Id: 19-050-001973-000014
Tank Status: Not reported
Capacity: 700
Active Date: Not reported
Tank Use: CHEMICAL
STG: PRODUCT
Content: UNKNOWN
Number Of Tanks: Not reported

Status: Not reported
Comp Number: 1973
Number: Not reported
Board Of Equalization: 44-012109
Referral Date: Not reported
Action Date: Not reported
Created Date: Not reported
Owner Tank Id: Not reported
SWRCB Tank Id: 19-050-001973-000015
Tank Status: Not reported
Capacity: 700
Active Date: Not reported
Tank Use: CHEMICAL
STG: PRODUCT
Content: UNKNOWN
Number Of Tanks: Not reported

Status: Not reported
Comp Number: 1973
Number: Not reported
Board Of Equalization: 44-012109
Referral Date: Not reported
Action Date: Not reported
Created Date: Not reported
Owner Tank Id: Not reported

COSTCO WHOLESALE # 130 (Continued) **1000308453**

SWRCB Tank Id: 19-050-001973-000016
Tank Status: Not reported
Capacity: 600
Active Date: Not reported
Tank Use: CHEMICAL
STG: PRODUCT
Content: UNKNOWN
Number Of Tanks: Not reported

Status: Not reported
Comp Number: 1973
Number: Not reported
Board Of Equalization: 44-012109
Referral Date: Not reported
Action Date: Not reported
Created Date: Not reported
Owner Tank Id: Not reported
SWRCB Tank Id: 19-050-001973-000017
Tank Status: Not reported
Capacity: 500
Active Date: Not reported
Tank Use: CHEMICAL
STG: PRODUCT
Content: UNKNOWN
Number Of Tanks: Not reported

Status: Not reported
Comp Number: 1973
Number: Not reported
Board Of Equalization: 44-012109
Referral Date: Not reported
Action Date: Not reported
Created Date: Not reported
Owner Tank Id: Not reported
SWRCB Tank Id: 19-050-001973-000018
Tank Status: Not reported
Capacity: 100
Active Date: Not reported
Tank Use: CHEMICAL
STG: PRODUCT
Content: UNKNOWN
Number Of Tanks: Not reported

Status: Not reported
Comp Number: 1973
Number: Not reported
Board Of Equalization: 44-012109
Referral Date: Not reported
Action Date: Not reported
Created Date: Not reported
Owner Tank Id: Not reported
SWRCB Tank Id: 19-050-001973-000019
Tank Status: Not reported
Capacity: 1900
Active Date: Not reported
Tank Use: CHEMICAL
STG: PRODUCT

COSTCO WHOLESALE # 130 (Continued) **1000308453**

Content: UNKNOWN
Number Of Tanks: Not reported

Status: Not reported
Comp Number: 1973
Number: Not reported
Board Of Equalization: 44-012109
Referral Date: Not reported
Action Date: Not reported
Created Date: Not reported
Owner Tank Id: Not reported
SWRCB Tank Id: 19-050-001973-000020
Tank Status: Not reported
Capacity: 100
Active Date: Not reported
Tank Use: CHEMICAL
STG: PRODUCT
Content: UNKNOWN
Number Of Tanks: Not reported

Status: Not reported
Comp Number: 1973
Number: Not reported
Board Of Equalization: 44-012109
Referral Date: Not reported
Action Date: Not reported
Created Date: Not reported
Owner Tank Id: Not reported
SWRCB Tank Id: 19-050-001973-000021
Tank Status: Not reported
Capacity: 1050
Active Date: Not reported
Tank Use: CHEMICAL
STG: PRODUCT
Content: UNKNOWN
Number Of Tanks: Not reported

HIST UST:
File Number: 00026880
URL: http://geotracker.waterboards.ca.gov/ustpdfs/pdf/00026880.pdf
Region: STATE
Facility ID: 00000034299
Facility Type: Other
Other Type: CERAMIC MFG.
Contact Name: A.L. STEIN
Telephone: 2136633361
Owner Name: FRANCISCAN CERAMICS, INC.
Owner Address: 2901 LOS FELIZ BLVD.
Owner City,St,Zip: LOS ANGELES, CA 90039
Total Tanks: 0021

Tank Num: 001
Container Num: 01
Year Installed: Not reported
Tank Capacity: 00010000
Tank Used for: PRODUCT
Type of Fuel: DIESEL

COSTCO WHOLESALE # 130 (Continued) **1000308453**

Container Construction Thickness:	Not reported
Leak Detection:	Visual, None
Tank Num:	002
Container Num:	02
Year Installed:	Not reported
Tank Capacity:	00000000
Tank Used for:	PRODUCT
Type of Fuel:	UNLEADED
Container Construction Thickness:	Not reported
Leak Detection:	Visual, None
Tank Num:	003
Container Num:	03
Year Installed:	1969
Tank Capacity:	00012000
Tank Used for:	PRODUCT
Type of Fuel:	UNLEADED
Container Construction Thickness:	Not reported
Leak Detection:	Visual, None
Tank Num:	004
Container Num:	04
Year Installed:	Not reported
Tank Capacity:	00032000
Tank Used for:	WASTE
Type of Fuel:	Not reported
Container Construction Thickness:	Not reported
Leak Detection:	Visual, None
Tank Num:	005
Container Num:	05
Year Installed:	Not reported
Tank Capacity:	00001400
Tank Used for:	WASTE
Type of Fuel:	Not reported
Container Construction Thickness:	Not reported
Leak Detection:	Visual, None
Tank Num:	006
Container Num:	06
Year Installed:	Not reported
Tank Capacity:	00004000
Tank Used for:	WASTE
Type of Fuel:	Not reported
Container Construction Thickness:	Not reported
Leak Detection:	Visual, None
Tank Num:	007
Container Num:	07
Year Installed:	Not reported
Tank Capacity:	00001600
Tank Used for:	WASTE
Type of Fuel:	Not reported
Container Construction Thickness:	Not reported
Leak Detection:	Visual, None

COSTCO WHOLESALE # 130 (Continued) **1000308453**

Tank Num:	008
Container Num:	08
Year Installed:	Not reported
Tank Capacity:	00000400
Tank Used for:	WASTE
Type of Fuel:	Not reported
Container Construction Thickness:	Not reported
Leak Detection:	Visual, None

Tank Num:	009
Container Num:	09
Year Installed:	Not reported
Tank Capacity:	00003000
Tank Used for:	WASTE
Type of Fuel:	Not reported
Container Construction Thickness:	Not reported
Leak Detection:	Visual, None

Tank Num:	010
Container Num:	010
Year Installed:	1965
Tank Capacity:	00001600
Tank Used for:	WASTE
Type of Fuel:	Not reported
Container Construction Thickness:	Not reported
Leak Detection:	Visual, None

Tank Num:	011
Container Num:	011
Year Installed:	1965
Tank Capacity:	00001600
Tank Used for:	WASTE
Type of Fuel:	Not reported
Container Construction Thickness:	Not reported
Leak Detection:	Visual, None

Tank Num:	012
Container Num:	012
Year Installed:	1965
Tank Capacity:	00001600
Tank Used for:	WASTE
Type of Fuel:	Not reported
Container Construction Thickness:	Not reported
Leak Detection:	Visual, None

Tank Num:	013
Container Num:	013
Year Installed:	Not reported
Tank Capacity:	00000700
Tank Used for:	WASTE
Type of Fuel:	Not reported
Container Construction Thickness:	Not reported
Leak Detection:	Visual, None

Tank Num:	014
Container Num:	014
Year Installed:	Not reported

COSTCO WHOLESALE # 130 (Continued) **1000308453**

Tank Capacity:	00000700
Tank Used for:	WASTE
Type of Fuel:	Not reported
Container Construction Thickness:	Not reported
Leak Detection:	Visual, None

Tank Num:	015
Container Num:	015
Year Installed:	Not reported
Tank Capacity:	00000700
Tank Used for:	WASTE
Type of Fuel:	Not reported
Container Construction Thickness:	Not reported
Leak Detection:	Visual, None

Tank Num:	016
Container Num:	016
Year Installed:	Not reported
Tank Capacity:	00000600
Tank Used for:	WASTE
Type of Fuel:	Not reported
Container Construction Thickness:	Not reported
Leak Detection:	Visual, None

Tank Num:	017
Container Num:	017
Year Installed:	Not reported
Tank Capacity:	00000500
Tank Used for:	WASTE
Type of Fuel:	Not reported
Container Construction Thickness:	Not reported
Leak Detection:	Visual, None

Tank Num:	018
Container Num:	018
Year Installed:	Not reported
Tank Capacity:	00000100
Tank Used for:	WASTE
Type of Fuel:	Not reported
Container Construction Thickness:	Not reported
Leak Detection:	Visual, None

Tank Num:	019
Container Num:	019
Year Installed:	Not reported
Tank Capacity:	00001900
Tank Used for:	WASTE
Type of Fuel:	Not reported
Container Construction Thickness:	Not reported
Leak Detection:	Visual, None

Tank Num:	020
Container Num:	020
Year Installed:	Not reported
Tank Capacity:	00000100
Tank Used for:	WASTE
Type of Fuel:	Not reported

COSTCO WHOLESALE # 130 (Continued) **1000308453**

Container Construction Thickness: Not reported
Leak Detection: Visual, None

Tank Num: 021
Container Num: 021
Year Installed: Not reported
Tank Capacity: 00001050
Tank Used for: WASTE
Type of Fuel: Not reported
Container Construction Thickness: Not reported
Leak Detection: Visual, None

Click here for Geo Tracker PDF:

CA FID UST:
Facility ID: 19007739
Regulated By: UTNKI
Regulated ID: Not reported
Cortese Code: Not reported
SIC Code: Not reported
Facility Phone: 2136633361
Mail To: Not reported
Mailing Address: 2901 LOS FELIZ BLVD
Mailing Address 2: Not reported
Mailing City,St,Zip: LOS ANGELES 900390000
Contact: Not reported
Contact Phone: Not reported
DUNs Number: Not reported
NPDES Number: Not reported
EPA ID: Not reported
Comments: Not reported
Status: Inactive

FINDS:

Registry ID: 110002665376

Environmental Interest/Information System
RCRAInfo is a national information system that supports the Resource Conservation and Recovery Act (RCRA) program through the tracking of events and activities related to facilities that generate, transport, and treat, store, or dispose of hazardous waste. RCRAInfo allows RCRA program staff to track the notification, permit, compliance, and corrective action activities required under RCRA.

STATE MASTER

HAZARDOUS WASTE BIENNIAL REPORTER

Click this hyperlink while viewing on your computer to access additional FINDS: detail in the EDR Site Report.

ECHO:
Envid: 1000308453
Registry ID: 110002665376

COSTCO WHOLESALE # 130 (Continued) **1000308453**

DFR URL: http://echo.epa.gov/detailed-facility-report?fid=110002665376

HAZNET:

Facility Name:	COSTO WHOLESALE #130
envid:	1000308453
Year:	2017
GEPAID:	CAD097042634
Contact:	LISA SIMPSON
Telephone:	4253136275
Mailing Name:	Not reported
Mailing Address:	3207 GREY HAWK CT STE 200
Mailing City,St,Zip:	CARLSBAD, CA 92010
Gen County:	Los Angeles
TSD EPA ID:	CAD008364432
TSD County:	Los Angeles
Waste Category:	Alkaline solution without metals pH >= 12.5
Disposal Method:	Storage, Bulking, And/Or Transfer Off Site--No Treatment/Reovery (H010-H129) Or (H131-H135)
Tons:	0.0765
Cat Decode:	Alkaline solution without metals pH >= 12.5
Method Decode:	Storage, Bulking, And/Or Transfer Off Site--No Treatment/Reovery (H010-H129) Or (H131-H135)
Facility County:	Los Angeles

envid:	1000308453
Year:	2017
GEPAID:	CAD097042634
Contact:	LISA SIMPSON
Telephone:	4253136275
Mailing Name:	Not reported
Mailing Address:	3207 GREY HAWK CT STE 200
Mailing City,St,Zip:	CARLSBAD, CA 92010
Gen County:	Los Angeles
TSD EPA ID:	CAD008364432
TSD County:	Los Angeles
Waste Category:	Off-specification, aged or surplus organics
Disposal Method:	Storage, Bulking, And/Or Transfer Off Site--No Treatment/Reovery (H010-H129) Or (H131-H135)
Tons:	0.919
Cat Decode:	Off-specification, aged or surplus organics
Method Decode:	Storage, Bulking, And/Or Transfer Off Site--No Treatment/Reovery (H010-H129) Or (H131-H135)
Facility County:	Los Angeles

envid:	1000308453
Year:	2017
GEPAID:	CAD097042634
Contact:	LISA SIMPSON
Telephone:	4253136275
Mailing Name:	Not reported
Mailing Address:	3207 GREY HAWK CT STE 200
Mailing City,St,Zip:	CARLSBAD, CA 92010
Gen County:	Los Angeles
TSD EPA ID:	CAD008364432
TSD County:	Los Angeles
Waste Category:	Unspecified solvent mixture
Disposal Method:	Storage, Bulking, And/Or Transfer Off Site--No Treatment/Reovery

COSTCO WHOLESALE # 130 (Continued) **1000308453**

	(H010-H129) Or (H131-H135)
Tons:	0.193
Cat Decode:	Unspecified solvent mixture
Method Decode:	Storage, Bulking, And/Or Transfer Off Site--No Treatment/Reovery (H010-H129) Or (H131-H135)
Facility County:	Los Angeles

envid:	1000308453
Year:	2017
GEPAID:	CAD097042634
Contact:	LISA SIMPSON
Telephone:	4253136275
Mailing Name:	Not reported
Mailing Address:	3207 GREY HAWK CT STE 200
Mailing City,St,Zip:	CARLSBAD, CA 92010
Gen County:	Los Angeles
TSD EPA ID:	INR000110197
TSD County:	Not reported
Waste Category:	Pharmaceutical waste
Disposal Method:	Storage, Bulking, And/Or Transfer Off Site--No Treatment/Reovery (H010-H129) Or (H131-H135)
Tons:	0.0035
Cat Decode:	Pharmaceutical waste
Method Decode:	Storage, Bulking, And/Or Transfer Off Site--No Treatment/Reovery (H010-H129) Or (H131-H135)
Facility County:	Los Angeles

envid:	1000308453
Year:	2017
GEPAID:	CAD097042634
Contact:	LISA SIMPSON
Telephone:	4253136275
Mailing Name:	Not reported
Mailing Address:	3207 GREY HAWK CT STE 200
Mailing City,St,Zip:	CARLSBAD, CA 92010
Gen County:	Los Angeles
TSD EPA ID:	CAD008364432
TSD County:	Los Angeles
Waste Category:	Pharmaceutical waste
Disposal Method:	Storage, Bulking, And/Or Transfer Off Site--No Treatment/Reovery (H010-H129) Or (H131-H135)
Tons:	0.0065
Cat Decode:	Pharmaceutical waste
Method Decode:	Storage, Bulking, And/Or Transfer Off Site--No Treatment/Reovery (H010-H129) Or (H131-H135)
Facility County:	Los Angeles

Click this hyperlink while viewing on your computer to access
36 additional CA_HAZNET: record(s) in the EDR Site Report.

AC181 **FRANCISCAN CERAMICS, INC.** **HIST Cal-Sites** **S100833285**
West **2901 LOS FELIZ BOULEVARD** **CA BOND EXP. PLAN** **N/A**
1/4-1/2 **LOS ANGELES, CA 90039**
0.457 mi.
2415 ft. **Site 3 of 3 in cluster AC**

Relative: **Lower**

Actual: **442 ft.**

Calsite:

Region:	GLENDALE
Facility ID:	19320112
Facility Type:	RP
Type:	RESPONSIBLE PARTY
Branch:	SA
Branch Name:	SO CAL - GLENDALE
File Name:	Not reported
State Senate District:	12301994
Status:	CERTIFIED OPERATION AND MAINTENANCE, ALL PLANNED ACTIVITIES IMPLEMENTED, REMEDIATION CONTINUES
Status Name:	CERTIFIED / OPERATION & MAINTENANCE
Lead Agency:	DEPT OF TOXIC SUBSTANCES CONTROL
NPL:	Not Listed
SIC Code:	32
SIC Name:	MANU - STONE, CLAY & GLASS PRODUCTS
Access:	Not reported
Cortese:	Not reported
Hazardous Ranking Score:	Not reported
Date Site Hazard Ranked:	Not reported
Groundwater Contamination:	Unknown
Staff Member Responsible for Site:	JFIERRO
Supervisor Responsible for Site:	Not reported
Region Water Control Board:	Not reported
Region Water Control Board Name:	Not reported
Lat/Long Direction:	Not reported
Lat/Long (dms):	0 0 0 / 0 0 0
Lat/long Method:	Not reported
Lat/Long Description:	Not reported
State Assembly District Code:	43
State Senate District Code:	21
Facility ID:	19320112
Activity:	DISC
Activity Name:	DISCOVERY
AWP Code:	Not reported
Proposed Budget:	0
AWP Completion Date:	Not reported
Revised Due Date:	Not reported
Comments Date:	10011982
Est Person-Yrs to complete:	0
Estimated Size:	Not reported
Request to Delete Activity:	Not reported
Activity Status:	COM
Definition of Status:	CERTIFIED / OPERATION & MAINTENANCE
Liquids Removed (Gals):	0
Liquids Treated (Gals):	0
Action Included Capping:	Not reported
Well Decommissioned:	Not reported
Action Included Fencing:	Not reported
Removal Action Certification:	Not reported
Activity Comments:	Not reported
For Commercial Reuse:	0
For Industrial Reuse:	0

FRANCISCAN CERAMICS, INC. (Continued) **S100833285**

For Residential Reuse:	0
Unknown Type:	0
Facility ID:	19320112
Activity:	ORDER
Activity Name:	I/SE, IORSE, FFA, FFSRA, VCA, EA
AWP Code:	CNSNT
Proposed Budget:	0
AWP Completion Date:	Not reported
Revised Due Date:	Not reported
Comments Date:	03311987
Est Person-Yrs to complete:	0
Estimated Size:	Not reported
Request to Delete Activity:	Not reported
Activity Status:	COM
Definition of Status:	CERTIFIED / OPERATION & MAINTENANCE
Liquids Removed (Gals):	0
Liquids Treated (Gals):	0
Action Included Capping:	Not reported
Well Decommissioned:	Not reported
Action Included Fencing:	Not reported
Removal Action Certification:	Not reported
Activity Comments:	Not reported
For Commercial Reuse:	0
For Industrial Reuse:	0
For Residential Reuse:	0
Unknown Type:	0
Facility ID:	19320112
Activity:	PPP
Activity Name:	PUBLIC PARTICIPATION PLAN
AWP Code:	Not reported
Proposed Budget:	0
AWP Completion Date:	Not reported
Revised Due Date:	Not reported
Comments Date:	04301987
Est Person-Yrs to complete:	0
Estimated Size:	Not reported
Request to Delete Activity:	Not reported
Activity Status:	COM
Definition of Status:	CERTIFIED / OPERATION & MAINTENANCE
Liquids Removed (Gals):	0
Liquids Treated (Gals):	0
Action Included Capping:	Not reported
Well Decommissioned:	Not reported
Action Included Fencing:	Not reported
Removal Action Certification:	Not reported
Activity Comments:	Not reported
For Commercial Reuse:	0
For Industrial Reuse:	0
For Residential Reuse:	0
Unknown Type:	0
Facility ID:	19320112
Activity:	RIFS
Activity Name:	REMEDIAL INVESTIGATION / FEASIBILITY STUDY
AWP Code:	Not reported
Proposed Budget:	0
AWP Completion Date:	Not reported
Revised Due Date:	Not reported

FRANCISCAN CERAMICS, INC. (Continued) **S100833285**

Comments Date:	10311987
Est Person-Yrs to complete:	0
Estimated Size:	Not reported
Request to Delete Activity:	Not reported
Activity Status:	COM
Definition of Status:	CERTIFIED / OPERATION & MAINTENANCE
Liquids Removed (Gals):	0
Liquids Treated (Gals):	0
Action Included Capping:	Not reported
Well Decommissioned:	Not reported
Action Included Fencing:	Not reported
Removal Action Certification:	Not reported
Activity Comments:	Not reported
For Commercial Reuse:	0
For Industrial Reuse:	0
For Residential Reuse:	0
Unknown Type:	0
Facility ID:	19320112
Activity:	CEQA
Activity Name:	CEQA INCLUDING NEGATIVE DECS
AWP Code:	Not reported
Proposed Budget:	0
AWP Completion Date:	Not reported
Revised Due Date:	Not reported
Comments Date:	01311990
Est Person-Yrs to complete:	0
Estimated Size:	Not reported
Request to Delete Activity:	Not reported
Activity Status:	COM
Definition of Status:	CERTIFIED / OPERATION & MAINTENANCE
Liquids Removed (Gals):	0
Liquids Treated (Gals):	0
Action Included Capping:	Not reported
Well Decommissioned:	Not reported
Action Included Fencing:	Not reported
Removal Action Certification:	Not reported
Activity Comments:	Not reported
For Commercial Reuse:	0
For Industrial Reuse:	0
For Residential Reuse:	0
Unknown Type:	0
Facility ID:	19320112
Activity:	DES
Activity Name:	DESIGN
AWP Code:	Not reported
Proposed Budget:	0
AWP Completion Date:	Not reported
Revised Due Date:	Not reported
Comments Date:	01311990
Est Person-Yrs to complete:	0
Estimated Size:	Not reported
Request to Delete Activity:	Not reported
Activity Status:	COM
Definition of Status:	CERTIFIED / OPERATION & MAINTENANCE
Liquids Removed (Gals):	0
Liquids Treated (Gals):	0
Action Included Capping:	Not reported

FRANCISCAN CERAMICS, INC. (Continued) **S100833285**

Well Decommissioned:	Not reported
Action Included Fencing:	Not reported
Removal Action Certification:	Not reported
Activity Comments:	Not reported
For Commercial Reuse:	0
For Industrial Reuse:	0
For Residential Reuse:	0
Unknown Type:	0
Facility ID:	19320112
Activity:	ORDER
Activity Name:	I/SE, IORSE, FFA, FFSRA, VCA, EA
AWP Code:	Not reported
Proposed Budget:	0
AWP Completion Date:	Not reported
Revised Due Date:	Not reported
Comments Date:	01311990
Est Person-Yrs to complete:	0
Estimated Size:	Not reported
Request to Delete Activity:	Not reported
Activity Status:	COM
Definition of Status:	CERTIFIED / OPERATION & MAINTENANCE
Liquids Removed (Gals):	0
Liquids Treated (Gals):	0
Action Included Capping:	Not reported
Well Decommissioned:	Not reported
Action Included Fencing:	Not reported
Removal Action Certification:	Not reported
Activity Comments:	Not reported
For Commercial Reuse:	0
For Industrial Reuse:	0
For Residential Reuse:	0
Unknown Type:	0
Facility ID:	19320112
Activity:	RAP
Activity Name:	REMEDIAL ACTION PLAN / RECORD OF DECISION
AWP Code:	Not reported
Proposed Budget:	0
AWP Completion Date:	Not reported
Revised Due Date:	Not reported
Comments Date:	01311990
Est Person-Yrs to complete:	0
Estimated Size:	Not reported
Request to Delete Activity:	Not reported
Activity Status:	COM
Definition of Status:	CERTIFIED / OPERATION & MAINTENANCE
Liquids Removed (Gals):	0
Liquids Treated (Gals):	0
Action Included Capping:	Not reported
Well Decommissioned:	Not reported
Action Included Fencing:	Not reported
Removal Action Certification:	Not reported
Activity Comments:	Not reported
For Commercial Reuse:	0
For Industrial Reuse:	0
For Residential Reuse:	0
Unknown Type:	0
Facility ID:	19320112

FRANCISCAN CERAMICS, INC. (Continued) **S100833285**

Activity:	RA
Activity Name:	REMOVAL ACTION
AWP Code:	ASBES
Proposed Budget:	0
AWP Completion Date:	Not reported
Revised Due Date:	Not reported
Comments Date:	03051991
Est Person-Yrs to complete:	0
Estimated Size:	Not reported
Request to Delete Activity:	Not reported
Activity Status:	COM
Definition of Status:	CERTIFIED / OPERATION & MAINTENANCE
Liquids Removed (Gals):	16000
Liquids Treated (Gals):	0
Action Included Capping:	Not reported
Well Decommissioned:	Not reported
Action Included Fencing:	Not reported
Removal Action Certification:	N
Activity Comments:	13,500 CY OF CONTAMINATED SOIL EXCAVATED, 2,500 TONS REMOVED AND DIS-POSED.
For Commercial Reuse:	0
For Industrial Reuse:	0
For Residential Reuse:	0
Unknown Type:	0
Facility ID:	19320112
Activity:	FRA
Activity Name:	FINAL REMEDIAL ACTION
AWP Code:	Not reported
Proposed Budget:	0
AWP Completion Date:	Not reported
Revised Due Date:	Not reported
Comments Date:	09301990
Est Person-Yrs to complete:	0
Estimated Size:	Not reported
Request to Delete Activity:	Not reported
Activity Status:	COM
Definition of Status:	CERTIFIED / OPERATION & MAINTENANCE
Liquids Removed (Gals):	0
Liquids Treated (Gals):	0
Action Included Capping:	Not reported
Well Decommissioned:	Not reported
Action Included Fencing:	Not reported
Removal Action Certification:	Not reported
Activity Comments:	Not reported
For Commercial Reuse:	0
For Industrial Reuse:	0
For Residential Reuse:	0
Unknown Type:	0
Facility ID:	19320112
Activity:	COST
Activity Name:	COST RECOVERY
AWP Code:	Not reported
Proposed Budget:	0
AWP Completion Date:	Not reported
Revised Due Date:	Not reported
Comments Date:	12311990
Est Person-Yrs to complete:	0

FRANCISCAN CERAMICS, INC. (Continued) **S100833285**

Estimated Size:	Not reported
Request to Delete Activity:	Not reported
Activity Status:	COM
Definition of Status:	CERTIFIED / OPERATION & MAINTENANCE
Liquids Removed (Gals):	0
Liquids Treated (Gals):	0
Action Included Capping:	Not reported
Well Decommissioned:	Not reported
Action Included Fencing:	Not reported
Removal Action Certification:	Not reported
Activity Comments:	Not reported
For Commercial Reuse:	0
For Industrial Reuse:	0
For Residential Reuse:	0
Unknown Type:	0
Facility ID:	19320112
Activity:	DEED
Activity Name:	DEED RESTRICTIONS
AWP Code:	Not reported
Proposed Budget:	0
AWP Completion Date:	Not reported
Revised Due Date:	Not reported
Comments Date:	08091991
Est Person-Yrs to complete:	0
Estimated Size:	Not reported
Request to Delete Activity:	Not reported
Activity Status:	COM
Definition of Status:	CERTIFIED / OPERATION & MAINTENANCE
Liquids Removed (Gals):	0
Liquids Treated (Gals):	0
Action Included Capping:	Not reported
Well Decommissioned:	Not reported
Action Included Fencing:	Not reported
Removal Action Certification:	Not reported
Activity Comments:	Not reported
For Commercial Reuse:	0
For Industrial Reuse:	0
For Residential Reuse:	0
Unknown Type:	0
Facility ID:	19320112
Activity:	ORDER
Activity Name:	I/SE, IORSE, FFA, FFSRA, VCA, EA
AWP Code:	ISE
Proposed Budget:	0
AWP Completion Date:	Not reported
Revised Due Date:	Not reported
Comments Date:	06091992
Est Person-Yrs to complete:	0
Estimated Size:	Not reported
Request to Delete Activity:	Not reported
Activity Status:	COM
Definition of Status:	CERTIFIED / OPERATION & MAINTENANCE
Liquids Removed (Gals):	0
Liquids Treated (Gals):	0
Action Included Capping:	Not reported
Well Decommissioned:	Not reported
Action Included Fencing:	Not reported

FRANCISCAN CERAMICS, INC. (Continued) **S100833285**

Removal Action Certification:	Not reported
Activity Comments:	Not reported
For Commercial Reuse:	0
For Industrial Reuse:	0
For Residential Reuse:	0
Unknown Type:	0
Facility ID:	19320112
Activity:	ORDER
Activity Name:	I/SE, IORSE, FFA, FFSRA, VCA, EA
AWP Code:	Not reported
Proposed Budget:	0
AWP Completion Date:	Not reported
Revised Due Date:	Not reported
Comments Date:	11181994
Est Person-Yrs to complete:	0
Estimated Size:	Not reported
Request to Delete Activity:	Not reported
Activity Status:	COM
Definition of Status:	CERTIFIED / OPERATION & MAINTENANCE
Liquids Removed (Gals):	0
Liquids Treated (Gals):	0
Action Included Capping:	Not reported
Well Decommissioned:	Not reported
Action Included Fencing:	Not reported
Removal Action Certification:	Not reported
Activity Comments:	Not reported
For Commercial Reuse:	0
For Industrial Reuse:	0
For Residential Reuse:	0
Unknown Type:	0
Facility ID:	19320112
Activity:	ORDER
Activity Name:	I/SE, IORSE, FFA, FFSRA, VCA, EA
AWP Code:	FDIC
Proposed Budget:	0
AWP Completion Date:	Not reported
Revised Due Date:	Not reported
Comments Date:	11181994
Est Person-Yrs to complete:	0
Estimated Size:	Not reported
Request to Delete Activity:	Not reported
Activity Status:	COM
Definition of Status:	CERTIFIED / OPERATION & MAINTENANCE
Liquids Removed (Gals):	0
Liquids Treated (Gals):	0
Action Included Capping:	Not reported
Well Decommissioned:	Not reported
Action Included Fencing:	Not reported
Removal Action Certification:	Not reported
Activity Comments:	Not reported
For Commercial Reuse:	0
For Industrial Reuse:	0
For Residential Reuse:	0
Unknown Type:	0
Facility ID:	19320112
Activity:	CERT
Activity Name:	CERTIFICATION

FRANCISCAN CERAMICS, INC. (Continued) **S100833285**

AWP Code:	Not reported
Proposed Budget:	0
AWP Completion Date:	Not reported
Revised Due Date:	Not reported
Comments Date:	12301994
Est Person-Yrs to complete:	0
Estimated Size:	Not reported
Request to Delete Activity:	Not reported
Activity Status:	COM
Definition of Status:	CERTIFIED / OPERATION & MAINTENANCE
Liquids Removed (Gals):	100000
Liquids Treated (Gals):	0
Action Included Capping:	X
Well Decommissioned:	Not reported
Action Included Fencing:	Not reported
Removal Action Certification:	N
Activity Comments:	OFFSITE DISPOSAL AND ONSITE CAPPING.
For Commercial Reuse:	0
For Industrial Reuse:	0
For Residential Reuse:	0
Unknown Type:	0
Facility ID:	19320112
Activity:	DEED
Activity Name:	DEED RESTRICTIONS
AWP Code:	Not reported
Proposed Budget:	0
AWP Completion Date:	Not reported
Revised Due Date:	Not reported
Comments Date:	02151995
Est Person-Yrs to complete:	0
Estimated Size:	Not reported
Request to Delete Activity:	Not reported
Activity Status:	COM
Definition of Status:	CERTIFIED / OPERATION & MAINTENANCE
Liquids Removed (Gals):	0
Liquids Treated (Gals):	0
Action Included Capping:	Not reported
Well Decommissioned:	Not reported
Action Included Fencing:	Not reported
Removal Action Certification:	Not reported
Activity Comments:	Not reported
For Commercial Reuse:	0
For Industrial Reuse:	0
For Residential Reuse:	0
Unknown Type:	0
Facility ID:	19320112
Activity:	COST
Activity Name:	COST RECOVERY
AWP Code:	STLMT
Proposed Budget:	0
AWP Completion Date:	Not reported
Revised Due Date:	Not reported
Comments Date:	02101998
Est Person-Yrs to complete:	0
Estimated Size:	L
Request to Delete Activity:	Not reported
Activity Status:	COM

FRANCISCAN CERAMICS, INC. (Continued) **S100833285**

Definition of Status:	CERTIFIED / OPERATION & MAINTENANCE
Liquids Removed (Gals):	0
Liquids Treated (Gals):	0
Action Included Capping:	Not reported
Well Decommissioned:	Not reported
Action Included Fencing:	Not reported
Removal Action Certification:	Not reported
Activity Comments:	Not reported
For Commercial Reuse:	0
For Industrial Reuse:	0
For Residential Reuse:	0
Unknown Type:	0
Facility ID:	19320112
Activity:	COST
Activity Name:	COST RECOVERY
AWP Code:	Not reported
Proposed Budget:	0
AWP Completion Date:	Not reported
Revised Due Date:	Not reported
Comments Date:	08181998
Est Person-Yrs to complete:	0
Estimated Size:	Not reported
Request to Delete Activity:	Not reported
Activity Status:	COM
Definition of Status:	CERTIFIED / OPERATION & MAINTENANCE
Liquids Removed (Gals):	0
Liquids Treated (Gals):	0
Action Included Capping:	Not reported
Well Decommissioned:	Not reported
Action Included Fencing:	Not reported
Removal Action Certification:	Not reported
Activity Comments:	Not reported
For Commercial Reuse:	0
For Industrial Reuse:	0
For Residential Reuse:	0
Unknown Type:	0
Facility ID:	19320112
Activity:	OM
Activity Name:	OPERATION & MAINTENANCE
AWP Code:	Not reported
Proposed Budget:	0
AWP Completion Date:	06302006
Revised Due Date:	Not reported
Comments Date:	Not reported
Est Person-Yrs to complete:	0
Estimated Size:	Not reported
Request to Delete Activity:	Not reported
Activity Status:	COM
Definition of Status:	CERTIFIED / OPERATION & MAINTENANCE
Liquids Removed (Gals):	0
Liquids Treated (Gals):	0
Action Included Capping:	Not reported
Well Decommissioned:	Not reported
Action Included Fencing:	Not reported
Removal Action Certification:	Not reported
Activity Comments:	Not reported
For Commercial Reuse:	0

FRANCISCAN CERAMICS, INC. (Continued) **S100833285**

For Industrial Reuse:	0
For Residential Reuse:	0
Unknown Type:	0
Facility ID:	19320112
Activity:	5YEAR
Activity Name:	FIVE-YEAR REVIEW REQUIRED BY CERCLA
AWP Code:	Not reported
Proposed Budget:	0
AWP Completion Date:	Not reported
Revised Due Date:	Not reported
Comments Date:	08242001
Est Person-Yrs to complete:	0
Estimated Size:	Not reported
Request to Delete Activity:	Not reported
Activity Status:	COM
Definition of Status:	CERTIFIED / OPERATION & MAINTENANCE
Liquids Removed (Gals):	0
Liquids Treated (Gals):	0
Action Included Capping:	Not reported
Well Decommissioned:	Not reported
Action Included Fencing:	Not reported
Removal Action Certification:	Not reported
Activity Comments:	Not reported
For Commercial Reuse:	0
For Industrial Reuse:	0
For Residential Reuse:	0
Unknown Type:	0
Alternate Address:	2901 LOS FELIZ BOULEVARD
Alternate City,St,Zip:	LOS ANGELES, CA 90039

Background Info:

cognized, thus soil-washing was no longer a viable alternative. Consequently, the RAP was modified, selecting offsite disposal with capping as a preferred alternative. A Negative Declaration was prepared in compliance with the California Environmental Quality Act (CEQA) requirements and the modified RAP was approved in January of 1990. The Department entered into a enforceable agreement with Franciscan Promenade to implement the modified RAP. In addition, the Department entered into a separate agreement with Franciscan Promenade to conduct a removal action for the asbestos contamination which was found to be widespread. During these removal activities, 6,022 truck loads of materials weighing approximately 132,000 tons were removed from the site. All Class I wastes (heavy metal, contaminated soils and debris, materials containing asbestos, materials containing PCB, hydrocarbon contaminated soils, etc.), were disposed of at Kettleman Hills Hazardous Waste Disposal Facility located in the San Joaquin Valley. Buildings located on the site were demolished under the joint supervision of the City of Los Angeles Department of Building and Safety and the DHS. Fifteen (15) of the forty (40) buildings were demolished as hazardous and were disposed of at Kettleman Hills. These activities were completed in accordance with the remediation workplans.

The waste buried in the northwest portion of the property was capped. The cap was constructed over approximately ten acres of the site. In accordance with the RAP the cap consisted of five feet of clean soil, synthetic liner, and an asphalt surface. In addition, a barrier wall containing synthetic liner was constructed along the perimeter of the capped area. Remediation of the

FRANCISCAN CERAMICS, INC. (Continued) **S100833285**

site was completed during Septmeber 1990. On October 9, 1990, the Department certified that the modified RAP for the Franciscan Ceramics site had been completed. However, a requirement of the modified RAP was that a deed restriction be recorded on the property, limiting future land use. Since the berm deed restriction has not been recorded and the groundwater monitoring was suspended, the Department has delisted the site.
The modified Operation and Maintenance Program specified in the RAP requires that the cap are to be maintained by regular inspection and that a groundwater monitoring program be implemented. The groundwater will be sampled and analyzed on a quarterly basis. Groundwater sampling commenced in November 1990 and ceased after the first round. DTSC modified the O&M plan in OCT 1994. Groundwater monitoring is still on-going.
After reviewing the Five Year Review Report, DTSC modified groundwater monitoring program to biennial.
The Franciscan site is a former ceramics manufacturing facility, situated on 45 acres in Atwater Village. It was in operation for approximately 70 years, during which time ceramic waste and sludges were disposed of onsite. Elevated levels of zinc, cadmium, and lead were identified in the soils, both in the surface and in the subsurface. Soils contaminated with weathered diesel fuel were also found on the eastern boundary of the site. Asbestos was also discovered, as a result of various salvaging and demolition activities, inside the building structures and along the immediate perimeter of the site.
Because the shallow aquifer is not used for drinking purposes, there is limited impact to the public. The possible receptors for airborne contaminants include residents who live near the site.
In March 1987, Schurgin Development Companies (prospective buyer of the Franciscan Ceramics property), signed a Consent Order with the Department agreeing to consent a RI/FS and prepare a RAP for the Franciscan site. The RI/FS was completed in October of 1987, and the RAP, selecting soil-washing technology to recover the lead from the contaminated waste fill at the site, was approved in March 1988.
In October of 1988, Franciscan Promenade purchased the Franciscan site and conducted an additional site investigation to characterize the chemical and physical properties of the contaminated material. Having a better understanding of the areal extent, depth, and nature of the lead contaminated waste fill, it was determined that soil-washing was not technically or economically feasible. The waste was much more extensive than previously re-

Comments Date: 06071983
Comments: Facility Drive-By: Site is now "Franciscan Ceramics." No
Comments Date: 06071983
Comments: visible waste.
Comments Date: 06091992
Comments: An IS&E and RAO issued this date.
Comments Date: 07251991
Comments: Former ceramics manufacturing facility. During operation,
Comments Date: 07251991
Comments: ceramic wastes and sludges disposed of onsite. Elevated
Comments Date: 07251991
Comments: levels of Zn, Cd, and Pb have been identified in soil, in
Comments Date: 07251991

FRANCISCAN CERAMICS, INC. (Continued) **S100833285**

Comments:	addition to asbestos contamination. Deed restriction is
Comments Date:	07251991
Comments:	required but has not yet been recorded.
Comments Date:	07311990
Comments:	Removal Action: Asbestos removal; 125 truckloads of asbestos
Comments Date:	07311990
Comments:	containing material and 13,500 cubic yards of hydrocarbon-
Comments Date:	07311990
Comments:	contaminated soils were removed.
Comments Date:	08181998
Comments:	Per the agreement with property owners, DTSC recovered oversight
Comments Date:	08181998
Comments:	costs.
Comments Date:	08242001
Comments:	DTSC commented on 5-yr. Review Report submitted by RP. The
Comments Date:	08242001
Comments:	Groundwater monitoring schedule has been modified to require
Comments Date:	08242001
Comments:	sampling on a biennial basis. The next sampling event is
Comments Date:	08242001
Comments:	scheduled for May 2002.
Comments Date:	10011982
Comments:	Facility Identified: Los Angeles Chamber of Commerce Dir
Comments Date:	10011982
Comments:	1963-1964. Manufacturing of dinnerware; clay and ceramic
Comments Date:	10011982
Comments:	products.
Comments Date:	10311994
Comments:	DTSC modified the groundwater monitoring and cap main-
Comments Date:	10311994
Comments:	tenance requirements as follows: 1) Groundwater sampling
Comments Date:	10311994
Comments:	schedule was modified to require sampling on an annual
Comments Date:	10311994
Comments:	basis; and 2) Cap and Berm Maintenance Report is no longer
Comments Date:	10311994
Comments:	required for this site unless deemed required by future
Comments Date:	10311994
Comments:	change in circumstances.
Comments Date:	11062000
Comments:	DTSC requested the submission of the five-year Review Report from
Comments Date:	11062000
Comments:	the RPs.
Comments Date:	11181994
Comments:	The Department entered into a Consent Agreement and Consent
Comments Date:	11181994
Comments:	Order with the respective RPs.
Comments Date:	11181994
Comments:	Not reported
Comments Date:	11181994
Comments:	Not reported
Comments Date:	11181994
Comments:	Not reported
Comments Date:	12301994
Comments:	Remedial Action Certification is completed.
Comments Date:	12311992
Comments:	FDIC acquired the Franciscan Ceramics Site

FRANCISCAN CERAMICS, INC. (Continued) **S100833285**

Comments Date:	12311992
Comments:	by foreclosure as a result of Franciscan
Comments Date:	12311992
Comments:	Promenade going into bankruptcy.
Comments Date:	02101998
Comments:	DTSC entered into a settlement agreement with Asset Aquisition
Comments Date:	02101998
Comments:	to recover response costs incurred by DTSC in overseeing grading
Comments Date:	02101998
Comments:	operations at the former Franciscan Ceramics site where residual
Comments Date:	02101998
Comments:	contamination was discoverd.
Comments Date:	02132002
Comments:	Performed site visit in order to verify that the use of the
Comments Date:	02132002
Comments:	property complies with the Deed Restriction. Inspected capped
Comments Date:	02132002
Comments:	area; some areas have been repaired (asphalt).
Comments Date:	02132002
Comments:	Not reported
Comments Date:	02151995
Comments:	The Deed Restrictions (Covenant Pertaining to Monitoring
Comments Date:	02151995
Comments:	Wells and Berm) were recorded by the Los Angeles County
Comments Date:	02151995
Comments:	Registrar - Recorder/County Clerk.
ID Name:	CALSTARS CODE
ID Value:	300065
ID Name:	BEP DATABASE PCODE
ID Value:	P31015
ID Name:	EPA IDENTIFICATION NUMBER
ID Value:	CAD097042634
Alternate Name:	INTERNATIONAL PIPE AND CERAMICS
Alternate Name:	FRANCISCAN CERAMICS, INC.
Alternate Name:	FRANCISCAN PROMENADE
Alternate Name:	Not reported
Special Programs Code:	Not reported
Special Programs Name:	Not reported

CA BOND EXP. PLAN:

Reponsible Party:	RESPONSIBLE PARTY-LEAD SITE CLEANUP WORKPLAN
Project Revenue Source Company:	Not reported
Project Revenue Source Addr:	Not reported
Project Revenue Source City,St,Zip:	Not reported
Project Revenue Source Desc:	Franciscan Ceramics and predecessor companies are responsible for the contamination. Shurgin Development Company (potential site developer) has entered into an enforceable agreement with DHS for oversight and monitoring of cleanup efforts. DHS has budgeted $70,000 for direct costs related to the project. The responsible parties will pay all costs associated with cleanup.
Site Description:	This site was a ceramic manufacturing facility for at least 70 years. One hundred thousand cubic yards of ceramic waste and sludges were disposed of onsite to a depth of 20 feet.
Hazardous Waste Desc:	There are elevated levels of zinc, cadmium and lead in soils at the site.
Threat To Public Health & Env:	The surrounding area is largely commercial and residential. Surface soil contamination could potentially migrate offsite in the form of airborne particulates. Under certain conditions, metals may migrate vertically, potentially contaminating ground water.

FRANCISCAN CERAMICS, INC. (Continued) **S100833285**

Site Activity Status: Shurgin Development Company (a potential site developer and non-responsible party) has completed site characterization and a RAP has been adopted by DHS. One of the PRPs has filed a Writ of Mandate in the L.A. Superior Court, challenging the recommended remediation. The RAP implementation may be delayed due to the above.

182
NNW
1/4-1/2
0.487 mi.
2570 ft.

SHELL
1020 FLORENCE
LOS ANGELES, CA 90003

HIST CORTESE **S105024612**
N/A

Relative:
Higher

Actual:
469 ft.

HIST CORTESE:
Region: CORTESE
Facility County Code: 19
Reg By: LTNKA
Reg Id: R-09517

183
SSE
1/4-1/2
0.489 mi.
2584 ft.

Relative:
Lower

Actual:
434 ft.

PANKAJ INTERNATIONAL INC
3040 ROSSLYN ST
LOS ANGELES, CA 90055

RCRA-SQG **1000267868**
CPS-SLIC **CAD982467276**
FINDS
ECHO
ENF
HAZNET
WIP

RCRA-SQG:
Date form received by agency: 09/01/1996
Facility name: PANKAJ INTERNATIONAL INC
Facility address: 3040 ROSSLYN ST
LOS ANGELES, CA 90055
EPA ID: CAD982467276
Mailing address: ROSSLYN ST
LOS ANGELES, CA 90055
Contact: Not reported
Contact address: Not reported
Not reported
Contact country: US
Contact telephone: Not reported
Contact email: Not reported
EPA Region: 09
Classification: Small Small Quantity Generator
Description: Handler: generates more than 100 and less than 1000 kg of hazardous waste during any calendar month and accumulates less than 6000 kg of hazardous waste at any time; or generates 100 kg or less of hazardous waste during any calendar month, and accumulates more than 1000 kg of hazardous waste at any time

Owner/Operator Summary:
Owner/operator name: COVIND SHRIVASTVA
Owner/operator address: NOT REQUIRED
NOT REQUIRED, ME 99999
Owner/operator country: Not reported
Owner/operator telephone: 415-555-1212
Owner/operator email: Not reported
Owner/operator fax: Not reported

PANKAJ INTERNATIONAL INC (Continued) **1000267868**

Owner/operator extension: Not reported
Legal status: Private
Owner/Operator Type: Owner
Owner/Op start date: Not reported
Owner/Op end date: Not reported

Owner/operator name: NOT REQUIRED
Owner/operator address: NOT REQUIRED
NOT REQUIRED, ME 99999
Owner/operator country: Not reported
Owner/operator telephone: 415-555-1212
Owner/operator email: Not reported
Owner/operator fax: Not reported
Owner/operator extension: Not reported
Legal status: Private
Owner/Operator Type: Operator
Owner/Op start date: Not reported
Owner/Op end date: Not reported

Handler Activities Summary:
U.S. importer of hazardous waste: No
Mixed waste (haz. and radioactive): No
Recycler of hazardous waste: No
Transporter of hazardous waste: No
Treater, storer or disposer of HW: No
Underground injection activity: No
On-site burner exemption: No
Furnace exemption: No
Used oil fuel burner: No
Used oil processor: No
User oil refiner: No
Used oil fuel marketer to burner: No
Used oil Specification marketer: No
Used oil transfer facility: No
Used oil transporter: No

Violation Status: No violations found

CPS-SLIC:
Region: STATE
Facility Status: **Completed - Case Closed**
Status Date: 11/14/2014
Global Id: SL603799095
Lead Agency: LOS ANGELES RWQCB (REGION 4)
Lead Agency Case Number: Not reported
Latitude: 34.121602
Longitude: -118.250012
Case Type: Cleanup Program Site
Case Worker: GJH
Local Agency: Not reported
RB Case Number: 112.0426
File Location: Not reported
Potential Media Affected: Aquifer used for drinking water supply
Potential Contaminants of Concern: Not reported
Site History: Not reported

PANKAJ INTERNATIONAL INC (Continued) **1000267868**

Click here to access the California GeoTracker records for this facility:

FINDS:

Registry ID: 110002818568

Environmental Interest/Information System
RCRAInfo is a national information system that supports the Resource Conservation and Recovery Act (RCRA) program through the tracking of events and activities related to facilities that generate, transport, and treat, store, or dispose of hazardous waste. RCRAInfo allows RCRA program staff to track the notification, permit, compliance, and corrective action activities required under RCRA.

STATE MASTER

Click this hyperlink while viewing on your computer to access additional FINDS: detail in the EDR Site Report.

ECHO:

Envid:	1000267868
Registry ID:	110002818568
DFR URL:	http://echo.epa.gov/detailed-facility-report?fid=110002818568

ENF:

Region:	4
Facility Id:	247489
Agency Name:	Pan Kaj International Inc
Place Type:	Facility
Place Subtype:	Not reported
Facility Type:	Not reported
Agency Type:	Privately-Owned Business
# Of Agencies:	1
Place Latitude:	34.121394
Place Longitude:	-118.251229
SIC Code 1:	Not reported
SIC Desc 1:	Not reported
SIC Code 2:	Not reported
SIC Desc 2:	Not reported
SIC Code 3:	Not reported
SIC Desc 3:	Not reported
NAICS Code 1:	Not reported
NAICS Desc 1:	Not reported
NAICS Code 2:	Not reported
NAICS Desc 2:	Not reported
NAICS Code 3:	Not reported
NAICS Desc 3:	Not reported
# Of Places:	1
Source Of Facility:	Reg Meas
Design Flow:	Not reported
Threat To Water Quality:	Not reported
Complexity:	Not reported
Pretreatment:	Not reported
Facility Waste Type:	Not reported

PANKAJ INTERNATIONAL INC (Continued) **1000267868**

Facility Waste Type 2:	Not reported
Facility Waste Type 3:	Not reported
Facility Waste Type 4:	Not reported
Program:	WIP
Program Category1:	MONITORING
Program Category2:	MONITORING
# Of Programs:	1
WDID:	4WIP1120426
Reg Measure Id:	164568
Reg Measure Type:	Unregulated
Region:	4
Order #:	Not reported
Npdes# CA#:	Not reported
Major-Minor:	Not reported
Npdes Type:	Not reported
Reclamation:	Not reported
Dredge Fill Fee:	Not reported
301H:	Not reported
Application Fee Amt Received:	Not reported
Status:	Historical
Status Date:	06/17/2005
Effective Date:	Not reported
Expiration/Review Date:	Not reported
Termination Date:	Not reported
WDR Review - Amend:	Not reported
WDR Review - Revise/Renew:	Not reported
WDR Review - Rescind:	Not reported
WDR Review - No Action Required:	Not reported
WDR Review - Pending:	Not reported
WDR Review - Planned:	Not reported
Status Enrollee:	N
Individual/General:	Not reported
Fee Code:	Not reported
Direction/Voice:	Passive
Enforcement Id(EID):	226427
Region:	4
Order / Resolution Number:	13267 Letter
Enforcement Action Type:	13267 Letter
Effective Date:	11/09/2000
Adoption/Issuance Date:	Not reported
Achieve Date:	Not reported
Termination Date:	11/09/2000
ACL Issuance Date:	Not reported
EPL Issuance Date:	Not reported
Status:	Historical
Title:	Enforcement - 4WIP1120426
Description:	Not reported
Program:	WIP
Latest Milestone Completion Date:	Not reported
# Of Programs1:	1
Total Assessment Amount:	0
Initial Assessed Amount:	0
Liability $ Amount:	0
Project $ Amount:	0
Liability $ Paid:	0
Project $ Completed:	0
Total $ Paid/Completed Amount:	0

PANKAJ INTERNATIONAL INC (Continued) **1000267868**

HAZNET:

Facility Name:	PANKAJ INTERNATIONAL INC
envid:	1000267868
Year:	1993
GEPAID:	CAD982467276
Contact:	Not reported
Telephone:	0000000000
Mailing Name:	Not reported
Mailing Address:	3040 ROSSLYN ST
Mailing City,St,Zip:	LOS ANGELES, CA 900550000
Gen County:	Not reported
TSD EPA ID:	CAD000088252
TSD County:	Not reported
Waste Category:	Other inorganic solid waste
Disposal Method:	Transfer Station
Tons:	1.75
Cat Decode:	Not reported
Method Decode:	Not reported
Facility County:	Los Angeles

envid:	1000267868
Year:	1993
GEPAID:	CAD982467276
Contact:	Not reported
Telephone:	0000000000
Mailing Name:	Not reported
Mailing Address:	3040 ROSSLYN ST
Mailing City,St,Zip:	LOS ANGELES, CA 900550000
Gen County:	Not reported
TSD EPA ID:	CAD000088252
TSD County:	Not reported
Waste Category:	Unspecified solvent mixture
Disposal Method:	Transfer Station
Tons:	1.14670000000
Cat Decode:	Not reported
Method Decode:	Not reported
Facility County:	Los Angeles

envid:	1000267868
Year:	1993
GEPAID:	CAD982467276
Contact:	Not reported
Telephone:	0000000000
Mailing Name:	Not reported
Mailing Address:	3040 ROSSLYN ST
Mailing City,St,Zip:	LOS ANGELES, CA 900550000
Gen County:	Not reported
TSD EPA ID:	CAD000088252
TSD County:	Not reported
Waste Category:	Empty containers less than 30 gallons
Disposal Method:	Transfer Station
Tons:	7.49999999999
Cat Decode:	Not reported
Method Decode:	Not reported
Facility County:	Los Angeles

envid:	1000267868

PANKAJ INTERNATIONAL INC (Continued) **1000267868**

Year:	1993
GEPAID:	CAD982467276
Contact:	Not reported
Telephone:	0000000000
Mailing Name:	Not reported
Mailing Address:	3040 ROSSLYN ST
Mailing City,St,Zip:	LOS ANGELES, CA 900550000
Gen County:	Not reported
TSD EPA ID:	CAD099452708
TSD County:	Not reported
Waste Category:	Oil/water separation sludge
Disposal Method:	Recycler
Tons:	5.77120000000
Cat Decode:	Not reported
Method Decode:	Not reported
Facility County:	Los Angeles

envid:	1000267868
Year:	1993
GEPAID:	CAD982467276
Contact:	Not reported
Telephone:	0000000000
Mailing Name:	Not reported
Mailing Address:	3040 ROSSLYN ST
Mailing City,St,Zip:	LOS ANGELES, CA 900550000
Gen County:	Not reported
TSD EPA ID:	CAD099452708
TSD County:	Not reported
Waste Category:	Unspecified oil-containing waste
Disposal Method:	Not reported
Tons:	0.77139999999
Cat Decode:	Not reported
Method Decode:	Not reported
Facility County:	Los Angeles

Click this hyperlink while viewing on your computer to access
2 additional CA_HAZNET: record(s) in the EDR Site Report.

WIP:

Region:	4
File Number:	112.0426
File Status:	**Backlog**
Staff:	UNIDENTIFIED
Facility Suite:	Not reported

184
NW
1/2-1
0.569 mi.
3002 ft.

ALLAN CO
540 W CHEVY CHASE DR
GLENDALE, CA 91204

ENVIROSTOR **S108086782**
SWF/LF **N/A**
CPS-SLIC
SWRCY
PROC

Relative:
Lower

Actual:
451 ft.

ENVIROSTOR:

Facility ID:	71002786
Status:	Refer: Other Agency
Status Date:	Not reported
Site Code:	Not reported
Site Type:	Tiered Permit

ALLAN CO (Continued) **S108086782**

Site Type Detailed: Tiered Permit
Acres: Not reported
NPL: NO
Regulatory Agencies: NONE SPECIFIED
Lead Agency: NONE SPECIFIED
Program Manager: Not reported
Supervisor: Not reported
Division Branch: Cleanup Chatsworth
Assembly: 49
Senate: 25
Special Program: Not reported
Restricted Use: NO
Site Mgmt Req: NONE SPECIFIED
Funding: Not reported
Latitude: 34.13292
Longitude: -118.2636
APN: NONE SPECIFIED
Past Use: NONE SPECIFIED
Potential COC: NONE SPECIFIED
Confirmed COC: NONE SPECIFIED
Potential Description: NONE SPECIFIED
Alias Name: CAD981388226
Alias Type: EPA Identification Number
Alias Name: 110002690302
Alias Type: EPA (FRS #)
Alias Name: 71002786
Alias Type: Envirostor ID Number

Completed Info:
Completed Area Name: PROJECT WIDE
Completed Sub Area Name: Not reported
Completed Document Type: Phase 1 Non-Submittal
Completed Date: 07/17/2001
Comments: Not reported

Future Area Name: Not reported
Future Sub Area Name: Not reported
Future Document Type: Not reported
Future Due Date: Not reported
Schedule Area Name: Not reported
Schedule Sub Area Name: Not reported
Schedule Document Type: Not reported
Schedule Due Date: Not reported
Schedule Revised Date: Not reported

SWF/LF (SWIS):
Facility ID: 19-AA-1130
Lat/Long: 34.13294 / -118.26376
Owner Name: City of Glendale
Owner Telephone: 8185483916
Owner Address: Mario F. Nunez
Owner Address2: 613 E. Broadway
Owner City,St,Zip: Glendale, CA 91206
Operational Status: Active
Operator: Allan Company
Operator Phone: 6269624047
Operator Address: Richard Hubbrd

ALLAN CO (Continued) **S108086782**

Operator Address2: 14620 Joanbridge St.
Operator City,St,Zip: Baldwin Park, CA 91706
Permit Date: 04/29/2014
Permit Status: Permitted
Permitted Acreage: $1.70
Activity: Large Volume Transfer/Proc Facility
Regulation Status: Permitted
Landuse Name: Not reported
GIS Source: Map
Category: Transfer/Processing
Unit Number: 01
Inspection Frequency: Monthly
Accepted Waste: Mixed municipal
Closure Date: Not reported
Closure Type: Not reported
Disposal Acreage: Not reported
SWIS Num: 19-AA-1130
Waste Discharge Requirement Num: Not reported
Program Type: Not reported
Permitted Throughput with Units: 250
Actual Throughput with Units: Tons/day
Permitted Capacity with Units: 250
Remaining Capacity: Not reported
Remaining Capacity with Units: Tons/day
Lat/Long: 34.13294 / -118.26376

CPS-SLIC:
Region: STATE
Facility Status: **Completed - Case Closed**
Status Date: 12/19/2014
Global Id: SL603799116
Lead Agency: LOS ANGELES RWQCB (REGION 4)
Lead Agency Case Number: Not reported
Latitude: 34.140597
Longitude: -118.238712
Case Type: Cleanup Program Site
Case Worker: GJH
Local Agency: Not reported
RB Case Number: 113.0927
File Location: Not reported
Potential Media Affected: Aquifer used for drinking water supply
Potential Contaminants of Concern: Not reported
Site History: Not reported

Click here to access the California GeoTracker records for this facility:

SWRCY:
Reg Id: 26074
Cert Id: RC13103
Mailing Address: PO Box 51333
Mailing City: Los Angeles
Mailing State: CA
Mailing Zip Code: 90051
Website: Not reported
Email: Not reported
Phone Number: (626) 962-4047

ALLAN CO (Continued) **S108086782**

Rural:	N
Operation Begin Date:	08/28/2006
Aluminium:	Y
Glass:	Y
Plastic:	Y
Bimetal:	Y
Hours of Operation:	Mon - Fri 7:30 am - 4:45 pm; Sat 8:00 am - 3:30 pm; Sun Closed
Organization ID:	19498
Organization Name:	Cedarwood Young Co

PROC:

Reg Id:	26074
Cert Id:	PR26074.001
Organization Id:	19498
Organization Name:	Cedarwood Young Co
Mailing Address:	PO Box 51333
Mailing City:	Los Angeles
Mailing State:	CA
Mailing Zip Code:	90051
Website:	Not reported
Email:	Not reported
Phone Number:	(626) 962-4047
Rural:	N/A
Operation Begin Date:	01/23/2012
Aluminium:	Not reported
Glass:	Not reported
Plastic:	Not reported
Bimetal:	Not reported
Hours of Operation:	Mon - Fri 7:30 am - 4:45 pm; Sat 8:00 am - 3:30 pm; Sun Closed

---

185
NNW
1/2-1
0.589 mi.
3108 ft.

PACIFIC EDISON SCHOOL **ENVIROSTOR** **S105628612**
PACIFIC AVENUE/VINE STREET **SCH** **N/A**
GLENDALE, CA 91204

Relative:
Higher

Actual:
473 ft.

ENVIROSTOR:

Facility ID:	19880006
Status:	No Further Action
Status Date:	09/26/2001
Site Code:	304209
Site Type:	School Investigation
Site Type Detailed:	School
Acres:	9.69
NPL:	NO
Regulatory Agencies:	SMBRP
Lead Agency:	SMBRP
Program Manager:	Sandra Karinen
Supervisor:	Javier Hinojosa
Division Branch:	Southern California Schools & Brownfields Outreach
Assembly:	43
Senate:	25
Special Program:	Not reported
Restricted Use:	NO
Site Mgmt Req:	NONE SPECIFIED
Funding:	School District
Latitude:	34.136

PACIFIC EDISON SCHOOL (Continued) **S105628612**

Longitude: -118.2607
APN: NONE SPECIFIED
Past Use: RESIDENTIAL AREA
Potential COC: Benzene Mercury (elemental Acetone Barium and compounds Carbon disulfide Cobalt 1,2-Dichlorobenzene 1,4-Dichlorobenzene Fluoranthene Naphthalene Pyrene 1,2,4-Trimethylbenzene Vanadium and compounds
Confirmed COC: No Contaminants found
Potential Description: SOIL
Alias Name: GLENDALE UNIFIED SCHOOL DISTRICT
Alias Type: Alternate Name
Alias Name: GLENDALE USD-EDISON SCH/PACIFIC PARK
Alias Type: Alternate Name
Alias Name: GLENDALE USD/PROP.EDISON SCH/PACIFIC/VCA
Alias Type: Alternate Name
Alias Name: PACIFIC EDISON SCHOOL
Alias Type: Alternate Name
Alias Name: PACIFIC EDISON SCHOOL (PROPOSED)
Alias Type: Alternate Name
Alias Name: PACIFIC PARK/EDISON SCHOOL
Alias Type: Alternate Name
Alias Name: 300818
Alias Type: Project Code (Site Code)
Alias Name: 304209
Alias Type: Project Code (Site Code)
Alias Name: 19880006
Alias Type: Envirostor ID Number

Completed Info:
Completed Area Name: PROJECT WIDE
Completed Sub Area Name: Not reported
Completed Document Type: Preliminary Endangerment Assessment Report
Completed Date: 09/26/2001
Comments: Not reported

Completed Area Name: PROJECT WIDE
Completed Sub Area Name: Not reported
Completed Document Type: Phase 1
Completed Date: 11/15/1999
Comments: Not reported

Completed Area Name: PROJECT WIDE
Completed Sub Area Name: Not reported
Completed Document Type: Preliminary Endangerment Assessment Workplan
Completed Date: 05/11/2001
Comments: Provided comments and approved tech memo workplan

Completed Area Name: PROJECT WIDE
Completed Sub Area Name: Not reported
Completed Document Type: Environmental Oversight Agreement
Completed Date: 05/14/2002
Comments: Not reported

Completed Area Name: PROJECT WIDE
Completed Sub Area Name: Not reported
Completed Document Type: Cost Recovery Closeout Memo
Completed Date: 02/15/2002
Comments: Not reported

PACIFIC EDISON SCHOOL (Continued) **S105628612**

Completed Area Name:	PROJECT WIDE
Completed Sub Area Name:	Not reported
Completed Document Type:	Cost Recovery Closeout Memo
Completed Date:	11/17/1999
Comments:	Not reported
Future Area Name:	Not reported
Future Sub Area Name:	Not reported
Future Document Type:	Not reported
Future Due Date:	Not reported
Schedule Area Name:	Not reported
Schedule Sub Area Name:	Not reported
Schedule Document Type:	Not reported
Schedule Due Date:	Not reported
Schedule Revised Date:	Not reported

SCH:

Facility ID:	19880006
Site Type:	School Investigation
Site Type Detail:	School
Site Mgmt. Req.:	NONE SPECIFIED
Acres:	9.69
National Priorities List:	NO
Cleanup Oversight Agencies:	SMBRP
Lead Agency:	SMBRP
Lead Agency Description:	DTSC - Site Cleanup Program
Project Manager:	Sandra Karinen
Supervisor:	Javier Hinojosa
Division Branch:	Southern California Schools & Brownfields Outreach
Site Code:	304209
Assembly:	43
Senate:	25
Special Program Status:	Not reported
Status:	No Further Action
Status Date:	09/26/2001
Restricted Use:	NO
Funding:	School District
Latitude:	34.136
Longitude:	-118.2607
APN:	NONE SPECIFIED
Past Use:	RESIDENTIAL AREA
Potential COC:	Benzene, Benzene, Mercury (elemental, Acetone, Barium and compounds, Carbon disulfide, Cobalt, 1,2-Dichlorobenzene, 1,4-Dichlorobenzene, Fluoranthene, Naphthalene, Pyrene, 1,2,4-Trimethylbenzene, Vanadium and compounds
Confirmed COC:	No Contaminants found
Potential Description:	SOIL
Alias Name:	GLENDALE UNIFIED SCHOOL DISTRICT
Alias Type:	Alternate Name
Alias Name:	GLENDALE USD-EDISON SCH/PACIFIC PARK
Alias Type:	Alternate Name
Alias Name:	GLENDALE USD/PROP.EDISON SCH/PACIFIC/VCA
Alias Type:	Alternate Name
Alias Name:	PACIFIC EDISON SCHOOL
Alias Type:	Alternate Name
Alias Name:	PACIFIC EDISON SCHOOL (PROPOSED)

PACIFIC EDISON SCHOOL (Continued) **S105628612**

Alias Type: Alternate Name
Alias Name: PACIFIC PARK/EDISON SCHOOL
Alias Type: Alternate Name
Alias Name: 300818
Alias Type: Project Code (Site Code)
Alias Name: 304209
Alias Type: Project Code (Site Code)
Alias Name: 19880006
Alias Type: Envirostor ID Number

Completed Info:
Completed Area Name: PROJECT WIDE
Completed Sub Area Name: Not reported
Completed Document Type: Preliminary Endangerment Assessment Report
Completed Date: 09/26/2001
Comments: Not reported

Completed Area Name: PROJECT WIDE
Completed Sub Area Name: Not reported
Completed Document Type: Phase 1
Completed Date: 11/15/1999
Comments: Not reported

Completed Area Name: PROJECT WIDE
Completed Sub Area Name: Not reported
Completed Document Type: Preliminary Endangerment Assessment Workplan
Completed Date: 05/11/2001
Comments: Provided comments and approved tech memo workplan

Completed Area Name: PROJECT WIDE
Completed Sub Area Name: Not reported
Completed Document Type: Environmental Oversight Agreement
Completed Date: 05/14/2002
Comments: Not reported

Completed Area Name: PROJECT WIDE
Completed Sub Area Name: Not reported
Completed Document Type: Cost Recovery Closeout Memo
Completed Date: 02/15/2002
Comments: Not reported

Completed Area Name: PROJECT WIDE
Completed Sub Area Name: Not reported
Completed Document Type: Cost Recovery Closeout Memo
Completed Date: 11/17/1999
Comments: Not reported

Future Area Name: Not reported
Future Sub Area Name: Not reported
Future Document Type: Not reported
Future Due Date: Not reported
Schedule Area Name: Not reported
Schedule Sub Area Name: Not reported
Schedule Document Type: Not reported
Schedule Due Date: Not reported
Schedule Revised Date: Not reported

186
WNW
1/2-1
0.637 mi.
3364 ft.

Relative:
Lower

Actual:
443 ft.

MCBRIDE CHEMICAL
4215 WILLIMET AVE
LOS ANGELES, CA 90039

ENVIROSTOR
LUST
SWEEPS UST
HIST UST
CA FID UST
ENF
HIST CORTESE
WIP

1000361495
N/A

ENVIROSTOR:

Facility ID:	19280632
Status:	No Further Action
Status Date:	06/30/1985
Site Code:	Not reported
Site Type:	Historical
Site Type Detailed:	* Historical
Acres:	0
NPL:	NO
Regulatory Agencies:	NONE SPECIFIED
Lead Agency:	NONE SPECIFIED
Program Manager:	Not reported
Supervisor:	* Mmonroy
Division Branch:	Cleanup Chatsworth
Assembly:	43
Senate:	25
Special Program:	* Site Char & Assess Grant (CERCLA 104)
Restricted Use:	NO
Site Mgmt Req:	NONE SPECIFIED
Funding:	Not reported
Latitude:	34.13277
Longitude:	-118.2653
APN:	5594001017
Past Use:	MANUFACTURING - OTHER, PAINT MANUFACTURING
Potential COC:	NONE SPECIFIED No Contaminants found
Confirmed COC:	31000-NO
Potential Description:	NMA
Alias Name:	5594001017
Alias Type:	APN
Alias Name:	CAD008510794
Alias Type:	EPA Identification Number
Alias Name:	19280632
Alias Type:	Envirostor ID Number

Completed Info:

Completed Area Name:	PROJECT WIDE
Completed Sub Area Name:	Not reported
Completed Document Type:	* Discovery
Completed Date:	04/10/1980
Comments:	FACILITY IDENTIFIED IW SURVEY QUEST 12580 WASHWATER <100 GAL. ONLY SANITARY WASTE
Completed Area Name:	PROJECT WIDE
Completed Sub Area Name:	Not reported
Completed Document Type:	Site Screening
Completed Date:	10/25/1994
Comments:	Database verification project confirms NFA for DTSC.
Completed Area Name:	PROJECT WIDE
Completed Sub Area Name:	Not reported
Completed Document Type:	Preliminary Assessment Report

MCBRIDE CHEMICAL (Continued) **1000361495**

Completed Date: 06/30/1985
Comments: INSPECTION(LOCAL) CITY FIRE DEPT. REGULAR INSP. NO VIO T/C W/ BAGDASERIAN,MCBRIDE,213-245-4271, 1/3/85 - 1)SOURCE ACT: BLENDING OF PAINT & VARNISH REMOVERS. MIXING & PACKAGING. 2)YR OF OPER: 1950 TO PRESENT. IN 1980 NEW OPER-R.BAGDASERIAN.SAME COMPANY NAME "MCBRIDE CHEM" HAS BEEN USED. 3)FAC TYPE: 3 UNDER-G TANK - 2 FOR CHEM & 1 FOR GASOLINE. 3)WASTE: NOT GENERATED SUBMIT TO EPA PRELIM ASSESS DONE CERCLA 104

Future Area Name: Not reported
Future Sub Area Name: Not reported
Future Document Type: Not reported
Future Due Date: Not reported
Schedule Area Name: Not reported
Schedule Sub Area Name: Not reported
Schedule Document Type: Not reported
Schedule Due Date: Not reported
Schedule Revised Date: Not reported

LUST:
Lead Agency: LOS ANGELES, CITY OF
Case Type: LUST Cleanup Site
Geo Track: http://geotracker.waterboards.ca.gov/profile_report.asp?global_id=T0603700973
Global Id: T0603700973
Latitude: 34.1325052
Longitude: -118.2658065
Status: Completed - Case Closed
Status Date: 06/14/1996
Case Worker: WR
RB Case Number: 900390234
Local Agency: LOS ANGELES, CITY OF
File Location: Not reported
Local Case Number: Not reported
Potential Media Affect: Soil
Potential Contaminants of Concern: Other Solvent or Non-Petroleum Hydrocarbon
Site History: Not reported

LUST:
Global Id: T0603700973
Contact Type: Local Agency Caseworker
Contact Name: TBD
Organization Name: LOS ANGELES, CITY OF
Address: 200 N. MAIN ST. RM. 970
City: LOS ANGELES
Email: Not reported
Phone Number: 2134826528

Global Id: T0603700973
Contact Type: Regional Board Caseworker
Contact Name: YUE RONG
Organization Name: LOS ANGELES RWQCB (REGION 4)
Address: 320 W. 4TH ST., SUITE 200
City: Los Angeles
Email: yrong@waterboards.ca.gov
Phone Number: Not reported

MCBRIDE CHEMICAL (Continued) **1000361495**

LUST:
Global Id: T0603700973
Action Type: Other
Date: 12/11/1996
Action: Leak Reported

LUST:
Global Id: T0603700973
Status: Completed - Case Closed
Status Date: 06/14/1996

Global Id: T0603700973
Status: Open - Case Begin Date
Status Date: 06/14/1996

LUST REG 4:
Region: 4
Regional Board: 04
County: Los Angeles
Facility Id: 900390234
Status: Case Closed
Substance: Methylene Chloride
Substance Quantity: Not reported
Local Case No: Not reported
Case Type: Soil
Abatement Method Used at the Site: Not reported
Global ID: T0603700973
W Global ID: Not reported
Staff: UNK
Local Agency: 19050
Cross Street: LA CLEDE AVE
Enforcement Type: Not reported
Date Leak Discovered: Not reported
Date Leak First Reported: 12/11/1996
Date Leak Record Entered: 1/30/1997
Date Confirmation Began: Not reported
Date Leak Stopped: Not reported
Date Case Last Changed on Database: 12/11/1996
Date the Case was Closed: 6/14/1996
How Leak Discovered: Not reported
How Leak Stopped: Not reported
Cause of Leak: Not reported
Leak Source: Not reported
Operator: Not reported
Water System: Not reported
Well Name: Not reported
Approx. Dist To Production Well (ft): 1791.32707867600840744909972 42
Source of Cleanup Funding: Not reported
Preliminary Site Assessment Workplan Submitted: Not reported
Preliminary Site Assessment Began: Not reported
Pollution Characterization Began: Not reported
Remediation Plan Submitted: Not reported
Remedial Action Underway: Not reported
Post Remedial Action Monitoring Began: Not reported
Enforcement Action Date: Not reported

MCBRIDE CHEMICAL (Continued) **1000361495**

Historical Max MTBE Date: Not reported
Hist Max MTBE Conc in Groundwater: Not reported
Hist Max MTBE Conc in Soil: Not reported
Significant Interim Remedial Action Taken: Not reported
GW Qualifier: Not reported
Soil Qualifier: Not reported
Organization: Not reported
Owner Contact: Not reported
Responsible Party: MCBRIDE CHEMICAL
RP Address: 4215 WILLIMET AVE, LOS ANGELES CA 90039
Program: LUST
Lat/Long: 34.1325052 / -1
Local Agency Staff: PEJ
Beneficial Use: Not reported
Priority: Not reported
Cleanup Fund Id: Not reported
Suspended: Not reported
Assigned Name: Not reported
Summary: 9.5 PPM METHYLENE CHLORIDE @ 40'BGS

SWEEPS UST:
Status: Active
Comp Number: 879
Number: 9
Board Of Equalization: 44-011461
Referral Date: 07-14-93
Action Date: 03-15-94
Created Date: 02-29-88
Owner Tank Id: Not reported
SWRCB Tank Id: 19-050-000879-000001
Tank Status: A
Capacity: 1500
Active Date: 04-20-88
Tank Use: M.V. FUEL
STG: P
Content: REG UNLEADED
Number Of Tanks: 3

Status: Active
Comp Number: 879
Number: 9
Board Of Equalization: 44-011461
Referral Date: 07-14-93
Action Date: 03-15-94
Created Date: 02-29-88
Owner Tank Id: Not reported
SWRCB Tank Id: 19-050-000879-000002
Tank Status: A
Capacity: 12000
Active Date: 04-20-88
Tank Use: CHEMICAL
STG: P
Content: UNKNOWN
Number Of Tanks: Not reported

Status: Active
Comp Number: 879

MCBRIDE CHEMICAL (Continued) **1000361495**

Number: 9
Board Of Equalization: 44-011461
Referral Date: 07-14-93
Action Date: 03-15-94
Created Date: 02-29-88
Owner Tank Id: Not reported
SWRCB Tank Id: 19-050-000879-000003
Tank Status: A
Capacity: 12000
Active Date: 04-20-88
Tank Use: CHEMICAL
STG: P
Content: UNKNOWN
Number Of Tanks: Not reported

HIST UST:
File Number: 0002741A
URL: http://geotracker.waterboards.ca.gov/ustpdfs/pdf/0002741A.pdf
Region: STATE
Facility ID: 00000007802
Facility Type: Other
Other Type: MFR.
Contact Name: D.R. BAGDASARIAN
Telephone: 2132454271
Owner Name: L. DIRANGAIL, INC
Owner Address: 4215 WILLIMET AVE
Owner City,St,Zip: LOS ANGELES, CA 90039
Total Tanks: 0003

Tank Num: 001
Container Num: 1
Year Installed: Not reported
Tank Capacity: 00001500
Tank Used for: PRODUCT
Type of Fuel: REGULAR
Container Construction Thickness: Not reported
Leak Detection: Stock Inventor

Tank Num: 002
Container Num: 2
Year Installed: 1974
Tank Capacity: 00012000
Tank Used for: PRODUCT
Type of Fuel: Not reported
Container Construction Thickness: 1/4
Leak Detection: Visual

Tank Num: 003
Container Num: 3
Year Installed: 1974
Tank Capacity: 00012000
Tank Used for: PRODUCT
Type of Fuel: Not reported
Container Construction Thickness: 1/4
Leak Detection: Visual

MCBRIDE CHEMICAL (Continued) **1000361495**

Click here for Geo Tracker PDF:

CA FID UST:

Facility ID:	19055354
Regulated By:	UTNKA
Regulated ID:	00007802
Cortese Code:	Not reported
SIC Code:	Not reported
Facility Phone:	2132454271
Mail To:	Not reported
Mailing Address:	4215 WILLIMET AVE
Mailing Address 2:	Not reported
Mailing City,St,Zip:	LOS ANGELES 900390000
Contact:	Not reported
Contact Phone:	Not reported
DUNs Number:	Not reported
NPDES Number:	Not reported
EPA ID:	Not reported
Comments:	Not reported
Status:	Active

ENF:

Region:	4
Facility Id:	239973
Agency Name:	McBride Chemical
Place Type:	Facility
Place Subtype:	Not reported
Facility Type:	Not reported
Agency Type:	Privately-Owned Business
# Of Agencies:	1
Place Latitude:	34.132449
Place Longitude:	-118.265719
SIC Code 1:	Not reported
SIC Desc 1:	Not reported
SIC Code 2:	Not reported
SIC Desc 2:	Not reported
SIC Code 3:	Not reported
SIC Desc 3:	Not reported
NAICS Code 1:	Not reported
NAICS Desc 1:	Not reported
NAICS Code 2:	Not reported
NAICS Desc 2:	Not reported
NAICS Code 3:	Not reported
NAICS Desc 3:	Not reported
# Of Places:	1
Source Of Facility:	Reg Meas
Design Flow:	Not reported
Threat To Water Quality:	Not reported
Complexity:	Not reported
Pretreatment:	Not reported
Facility Waste Type:	Not reported
Facility Waste Type 2:	Not reported
Facility Waste Type 3:	Not reported
Facility Waste Type 4:	Not reported
Program:	WIP
Program Category1:	MONITORING

MCBRIDE CHEMICAL (Continued) **1000361495**

Program Category2:	MONITORING
# Of Programs:	1
WDID:	4WIP1135007
Reg Measure Id:	165797
Reg Measure Type:	Unregulated
Region:	4
Order #:	Not reported
Npdes# CA#:	Not reported
Major-Minor:	Not reported
Npdes Type:	Not reported
Reclamation:	Not reported
Dredge Fill Fee:	Not reported
301H:	Not reported
Application Fee Amt Received:	Not reported
Status:	Historical
Status Date:	06/17/2005
Effective Date:	Not reported
Expiration/Review Date:	Not reported
Termination Date:	Not reported
WDR Review - Amend:	Not reported
WDR Review - Revise/Renew:	Not reported
WDR Review - Rescind:	Not reported
WDR Review - No Action Required:	Not reported
WDR Review - Pending:	Not reported
WDR Review - Planned:	Not reported
Status Enrollee:	N
Individual/General:	Not reported
Fee Code:	Not reported
Direction/Voice:	Passive
Enforcement Id(EID):	221285
Region:	4
Order / Resolution Number:	LT950510
Enforcement Action Type:	13267 Letter
Effective Date:	05/10/1995
Adoption/Issuance Date:	Not reported
Achieve Date:	Not reported
Termination Date:	Not reported
ACL Issuance Date:	Not reported
EPL Issuance Date:	Not reported
Status:	Historical
Title:	Enforcement - 4WIP1135007
Description:	Not reported
Program:	WIP
Latest Milestone Completion Date:	Not reported
# Of Programs1:	1
Total Assessment Amount:	0
Initial Assessed Amount:	0
Liability $ Amount:	0
Project $ Amount:	0
Liability $ Paid:	0
Project $ Completed:	0
Total $ Paid/Completed Amount:	0

HIST CORTESE:

Region:	CORTESE
Facility County Code:	19
Reg By:	LTNKA

MCBRIDE CHEMICAL (Continued) **1000361495**

Reg Id: 900390234

Region: CORTESE
Facility County Code: 19
Reg By: LTNKA
Reg Id: 2422

WIP:
Region: 4
File Number: 113.5007
File Status: Historical
Staff: AZASZKOD
Facility Suite: Not reported

---

187 **VACANT LOT** **Notify 65** **S100178563**
North **600 S BRAND BLVD** **WIP** **N/A**
1/2-1 **GLENDALE, CA 91204**
0.738 mi.
3898 ft.

Relative:
Higher

Actual:
505 ft.

NOTIFY 65:
Date Reported: Not reported
Staff Initials: Not reported
Board File Number: Not reported
Facility Type: Not reported
Discharge Date: Not reported
Issue Date: Not reported
Incident Description: Not reported

WIP:
Region: 4
File Number: 113.0750
File Status: Historical
Staff: RNEVAREZ
Facility Suite: Not reported

---

188 **CERRITOS ELEMENTARY** **ENVIROSTOR** **S118756577**
NE **FOREST AVENUE** **SCH** **N/A**
1/2-1 **GLENDALE, CA 91205**
0.862 mi.
4551 ft.

Relative:
Higher

Actual:
516 ft.

ENVIROSTOR:
Facility ID: 19820048
Status: No Action Required
Status Date: 10/11/2000
Site Code: 304224
Site Type: School Investigation
Site Type Detailed: School
Acres: .25
NPL: NO
Regulatory Agencies: DTSC
Lead Agency: DTSC
Program Manager: Not reported
Supervisor: Javier Hinojosa

CERRITOS ELEMENTARY (Continued) **S118756577**

Division Branch: Southern California Schools & Brownfields Outreach
Assembly: 43
Senate: 25
Special Program: Not reported
Restricted Use: NO
Site Mgmt Req: NONE SPECIFIED
Funding: School District
Latitude: 34.1366
Longitude: -118.2436
APN: NONE SPECIFIED
Past Use: * EDUCATIONAL SERVICES
Potential COC: NONE SPECIFIED No Contaminants found
Confirmed COC: NONE SPECIFIED
Potential Description: NMA
Alias Name: CERRITOS ELEMENTARY (EXPANSION)
Alias Type: Alternate Name
Alias Name: GLENDALE UNIFIED SCHOOL DISTRICT
Alias Type: Alternate Name
Alias Name: GLENDALE USD-CERITOS ELEM/FOREST AVE
Alias Type: Alternate Name
Alias Name: 304224
Alias Type: Project Code (Site Code)
Alias Name: 19820048
Alias Type: Envirostor ID Number

Completed Info:
Completed Area Name: PROJECT WIDE
Completed Sub Area Name: Not reported
Completed Document Type: Phase 1
Completed Date: 11/10/1999
Comments: Not reported

Completed Area Name: PROJECT WIDE
Completed Sub Area Name: Not reported
Completed Document Type: Cost Recovery Closeout Memo
Completed Date: 11/22/2000
Comments: Not reported

Future Area Name: Not reported
Future Sub Area Name: Not reported
Future Document Type: Not reported
Future Due Date: Not reported
Schedule Area Name: Not reported
Schedule Sub Area Name: Not reported
Schedule Document Type: Not reported
Schedule Due Date: Not reported
Schedule Revised Date: Not reported

SCH:

Facility ID: 19820048
Site Type: School Investigation
Site Type Detail: School
Site Mgmt. Req.: NONE SPECIFIED
Acres: .25
National Priorities List: NO
Cleanup Oversight Agencies: DTSC

CERRITOS ELEMENTARY (Continued) **S118756577**

Lead Agency:	DTSC
Lead Agency Description:	* DTSC
Project Manager:	Not reported
Supervisor:	Javier Hinojosa
Division Branch:	Southern California Schools & Brownfields Outreach
Site Code:	304224
Assembly:	43
Senate:	25
Special Program Status:	Not reported
Status:	No Action Required
Status Date:	10/11/2000
Restricted Use:	NO
Funding:	School District
Latitude:	34.1366
Longitude:	-118.2436
APN:	NONE SPECIFIED
Past Use:	* EDUCATIONAL SERVICES
Potential COC:	NONE SPECIFIED, No Contaminants found
Confirmed COC:	NONE SPECIFIED
Potential Description:	NMA
Alias Name:	CERRITOS ELEMENTARY (EXPANSION)
Alias Type:	Alternate Name
Alias Name:	GLENDALE UNIFIED SCHOOL DISTRICT
Alias Type:	Alternate Name
Alias Name:	GLENDALE USD-CERITOS ELEM/FOREST AVE
Alias Type:	Alternate Name
Alias Name:	304224
Alias Type:	Project Code (Site Code)
Alias Name:	19820048
Alias Type:	Envirostor ID Number

Completed Info:

Completed Area Name:	PROJECT WIDE
Completed Sub Area Name:	Not reported
Completed Document Type:	Phase 1
Completed Date:	11/10/1999
Comments:	Not reported
Completed Area Name:	PROJECT WIDE
Completed Sub Area Name:	Not reported
Completed Document Type:	Cost Recovery Closeout Memo
Completed Date:	11/22/2000
Comments:	Not reported
Future Area Name:	Not reported
Future Sub Area Name:	Not reported
Future Document Type:	Not reported
Future Due Date:	Not reported
Schedule Area Name:	Not reported
Schedule Sub Area Name:	Not reported
Schedule Document Type:	Not reported
Schedule Due Date:	Not reported
Schedule Revised Date:	Not reported

189
NNW
1/2-1
0.876 mi.
4626 ft.

WILSHIRE PROPERTIES
4685 SAN FERNANDO ROAD WEST
LOS ANGELES, CA 90039

RESPONSE
ENVIROSTOR
HIST Cal-Sites

S102008357
N/A

Relative:
Higher

Actual:
474 ft.

RESPONSE:

Facility ID:	19380058
Site Type:	State Response
Site Type Detail:	State Response or NPL
Acres:	0.1
National Priorities List:	NO
Cleanup Oversight Agencies:	NONE SPECIFIED
Lead Agency Description:	Not reported
Project Manager:	Not reported
Supervisor:	Sayareh Amirebrahimi
Division Branch:	Cleanup Chatsworth
Site Code:	Not reported
Site Mgmt. Req.:	NONE SPECIFIED
Assembly:	43
Senate:	25
Special Program Status:	Not reported
Status:	Certified
Status Date:	11/12/1985
Restricted Use:	NO
Funding:	Responsible Party
Latitude:	34.13916
Longitude:	-118.2641
APN:	NONE SPECIFIED
Past Use:	METAL PLATING - CHROME, METAL PLATING - OTHER
Potential COC :	Arsenic Lead TPH-diesel TPH-gas
Confirmed COC:	Arsenic Lead TPH-diesel TPH-gas
Potential Description:	SOIL, SV
Alias Name:	RALPH GROCERIES
Alias Type:	Alternate Name
Alias Name:	110033620874
Alias Type:	EPA (FRS #)
Alias Name:	19380058
Alias Type:	Envirostor ID Number

Completed Info:

Completed Area Name:	PROJECT WIDE
Completed Sub Area Name:	Not reported
Completed Document Type:	Certification
Completed Date:	11/12/1985
Comments:	501 cubic yards of hazardous soil, 16,000 lbs. of debris and 5,900 gallons of liquid were removed.
Future Area Name:	Not reported
Future Sub Area Name:	Not reported
Future Document Type:	Not reported
Future Due Date:	Not reported
Schedule Area Name:	Not reported
Schedule Sub Area Name:	Not reported
Schedule Document Type:	Not reported
Schedule Due Date:	Not reported
Schedule Revised Date:	Not reported

ENVIROSTOR:

WILSHIRE PROPERTIES (Continued) **S102008357**

Facility ID: 19380058
Status: Certified
Status Date: 11/12/1985
Site Code: Not reported
Site Type: State Response
Site Type Detailed: State Response or NPL
Acres: 0.1
NPL: NO
Regulatory Agencies: NONE SPECIFIED
Lead Agency: NONE SPECIFIED
Program Manager: Not reported
Supervisor: Sayareh Amirebrahimi
Division Branch: Cleanup Chatsworth
Assembly: 43
Senate: 25
Special Program: Not reported
Restricted Use: NO
Site Mgmt Req: NONE SPECIFIED
Funding: Responsible Party
Latitude: 34.13916
Longitude: -118.2641
APN: NONE SPECIFIED
Past Use: METAL PLATING - CHROME, METAL PLATING - OTHER
Potential COC: Arsenic Lead TPH-diesel TPH-gas
Confirmed COC: Arsenic Lead TPH-diesel TPH-gas
Potential Description: SOIL, SV
Alias Name: RALPH GROCERIES
Alias Type: Alternate Name
Alias Name: 110033620874
Alias Type: EPA (FRS #)
Alias Name: 19380058
Alias Type: Envirostor ID Number

Completed Info:
Completed Area Name: PROJECT WIDE
Completed Sub Area Name: Not reported
Completed Document Type: Certification
Completed Date: 11/12/1985
Comments: 501 cubic yards of hazardous soil, 16,000 lbs. of debris and 5,900 gallons of liquid were removed.

Future Area Name: Not reported
Future Sub Area Name: Not reported
Future Document Type: Not reported
Future Due Date: Not reported
Schedule Area Name: Not reported
Schedule Sub Area Name: Not reported
Schedule Document Type: Not reported
Schedule Due Date: Not reported
Schedule Revised Date: Not reported

Calsite:
Region: GLENDALE
Facility ID: 19380058
Facility Type: RP
Type: RESPONSIBLE PARTY
Branch: SA

WILSHIRE PROPERTIES (Continued) **S102008357**

Branch Name: SO CAL - GLENDALE
File Name: Not reported
State Senate District: 11121985
Status: CERTIFIED AS HAVING BEEN REMEDIED SATISFACTORILY UNDER DTSC OVERSIGHT
Status Name: CERTIFIED
Lead Agency: N/A
NPL: Not Listed
SIC Code: 38
SIC Name: MANU - INSTRUMENTS & RELATED PRODUCTS
Access: Not reported
Cortese: Not reported
Hazardous Ranking Score: Not reported
Date Site Hazard Ranked: Not reported
Groundwater Contamination: Not reported
Staff Member Responsible for Site: Not reported
Supervisor Responsible for Site: Not reported
Region Water Control Board: Not reported
Region Water Control Board Name: Not reported
Lat/Long Direction: Not reported
Lat/Long (dms): 0 0 0 / 0 0 0
Lat/long Method: Not reported
Lat/Long Description: Not reported
State Assembly District Code: 43
State Senate District Code: 21
Facility ID: 19380058
Activity: CERT
Activity Name: CERTIFICATION
AWP Code: Not reported
Proposed Budget: 0
AWP Completion Date: Not reported
Revised Due Date: Not reported
Comments Date: 11121985
Est Person-Yrs to complete: 0
Estimated Size: Not reported
Request to Delete Activity: Not reported
Activity Status: CERT
Definition of Status: CERTIFIED
Liquids Removed (Gals): 0
Liquids Treated (Gals): 0
Action Included Capping: Not reported
Well Decommissioned: Not reported
Action Included Fencing: Not reported
Removal Action Certification: Not reported
Activity Comments: Not reported
For Commercial Reuse: 0
For Industrial Reuse: 0
For Residential Reuse: 0
Unknown Type: 0
Alternate Address: 4685 SAN FERNANDO ROAD WEST
Alternate City,St,Zip: LOS ANGELES, CA 90039
Background Info: This property was purchased by Ralph’s Grocery Company for for construction of an automated warehouse. During the clearing, excavating and grading of the property, materials and substances of a probable regulated nature were discovered. These include an abandoned plating shop, 2 abandoned underground tanks, abandoned assayer’s pits and a pool of asphaltic tar.

WILSHIRE PROPERTIES (Continued) **S102008357**

The site was certified on November 12, 1985 and DTSC was consulted throughout thw soil excavation of the underground tanks and assayer's pit.

Comments Date: 10251985
Comments: DTSC and RWQCB inspected the site.
Comments Date: 10251985
Comments: Not reported
Comments Date: 11121985
Comments: 501 cubic yards of hazardous soil, 16,000 lbs. of debris and
Comments Date: 11121985
Comments: 5,900 gallons of liquid were removed.
Comments Date: 11121985
Comments: Not reported
ID Name: Not reported
ID Value: Not reported
Alternate Name: WILSHIRE PROPERTIES
Alternate Name: RALPH GROCERIES
Alternate Name: Not reported
Special Programs Code: Not reported
Special Programs Name: Not reported

190
SSE
1/2-1
0.943 mi.
4977 ft.

Relative:
Lower

Actual:
395 ft.

NELSON NAME PLATE CO
3191 CASITAS AVENUE
LOS ANGELES, CA 90039

SEMS **1000384996**
CORRACTS **CAD008329963**
RCRA-SQG
ENVIROSTOR
CPS-SLIC
FINDS
ECHO
EMI
ENF
HAZNET
HWP
WIP

SEMS:
Site ID: 0900309
EPA ID: CAD008329963
Cong District: 24
FIPS Code: 06037
Latitude: 34.123333
Longitude: -118.258333
FF: N
NPL: Not on the NPL
Non NPL Status: SI Start Needed

SEMS Detail:
Region: 09
Site ID: 0900309
EPA ID: CAD008329963
Site Name: NELSON NAME PLATE CO
NPL: N
FF: N
OU: 00
Action Code: PA
Action Name: PA
SEQ: 1
Start Date: Not reported
Finish Date: 2/22/1991 5:00:00 AM

NELSON NAME PLATE CO (Continued) **1000384996**

Qual: D
Current Action Lead: EPA Perf

Region: 09
Site ID: 0900309
EPA ID: CAD008329963
Site Name: NELSON NAME PLATE CO
NPL: N
FF: N
OU: 00
Action Code: DS
Action Name: DISCVRY
SEQ: 1
Start Date: 1990-08-24 04:00:00
Finish Date: 8/24/1990 4:00:00 AM
Qual: Not reported
Current Action Lead: EPA Perf

CORRACTS:
EPA ID: CAD008329963
EPA Region: 9
Area Name: ENTIRE FACILITY
Actual Date: 19940919
Action: CA075ME - CA Prioritization, Facility or area was assigned a medium corrective action priority
NAICS Code(s): 323119 323119 332813 33991
Other Commercial Printing
Other Commercial Printing
Electroplating, Plating, Polishing, Anodizing, and Coloring
Jewelry and Silverware Manufacturing
Original schedule date: Not reported
Schedule end date: Not reported

EPA ID: CAD008329963
EPA Region: 9
Area Name: ENTIRE FACILITY
Actual Date: 19910315
Action: CA075ME - CA Prioritization, Facility or area was assigned a medium corrective action priority
NAICS Code(s): 323119 323119 332813 33991
Other Commercial Printing
Other Commercial Printing
Electroplating, Plating, Polishing, Anodizing, and Coloring
Jewelry and Silverware Manufacturing
Original schedule date: Not reported
Schedule end date: Not reported

RCRA-SQG:
Date form received by agency: 10/12/2000
Facility name: NELSON NAME PLATE CO
Site name: NELSON NAME PLATE CO.
Facility address: 3191 CASITAS AVENUE
LOS ANGELES, CA 90039
EPA ID: CAD008329963
Mailing address: 2800 CASITAS AVENUE

NELSON NAME PLATE CO (Continued) **1000384996**

LOS ANGELES, CA 90039
Contact: THOMAS CASSUTT
Contact address: Not reported
Not reported
Contact country: US
Contact telephone: 323-663-3971
Telephone ext.: 234
Contact email: Not reported
EPA Region: 09
Land type: Facility is not located on Indian land. Additional information is not known.
Classification: Small Small Quantity Generator
Description: Handler: generates more than 100 and less than 1000 kg of hazardous waste during any calendar month and accumulates less than 6000 kg of hazardous waste at any time; or generates 100 kg or less of hazardous waste during any calendar month, and accumulates more than 1000 kg of hazardous waste at any time

Handler Activities Summary:
U.S. importer of hazardous waste: No
Mixed waste (haz. and radioactive): No
Recycler of hazardous waste: No
Transporter of hazardous waste: No
Treater, storer or disposer of HW: No
Underground injection activity: No
On-site burner exemption: No
Furnace exemption: No
Used oil fuel burner: No
Used oil processor: No
User oil refiner: No
Used oil fuel marketer to burner: No
Used oil Specification marketer: No
Used oil transfer facility: No
Used oil transporter: No

Historical Generators:
Date form received by agency: 03/04/1999
Site name: NELSON NAME PLATE CO.
Classification: Large Quantity Generator

Date form received by agency: 09/01/1996
Site name: NELSON NAME PLATE CO
Classification: Large Quantity Generator

Date form received by agency: 09/01/1996
Site name: NELSON NAME PLATE CO
Classification: Small Quantity Generator

Date form received by agency: 02/29/1996
Site name: NELSON NAME PLATE COMPANY
Classification: Large Quantity Generator

Date form received by agency: 03/28/1994
Site name: NELSON NAME PLATE CO
Classification: Large Quantity Generator

Date form received by agency: 02/27/1992

NELSON NAME PLATE CO (Continued) **1000384996**

Site name: NELSON NAME PLATE CO
Classification: Large Quantity Generator

Date form received by agency: 04/13/1990
Site name: NELSON NAME PLATE CO
Classification: Large Quantity Generator

Date form received by agency: 10/07/1980
Site name: NELSON NAME PLATE CO
Classification: Large Quantity Generator

Corrective Action Summary:
Event date: 03/15/1991
Event: LEAD AGENCY DETERMINATION

Event date: 03/15/1991
Event: PA OR CERCLA INSPECTION

Event date: 03/15/1991
Event: NCAPS RANKING/PRIORITY

Event date: 03/15/1991
Event: CA PRIORITIZATION-MEDIUM CA PRIORITY

Event date: 09/19/1994
Event: CA PRIORITIZATION-MEDIUM CA PRIORITY

Event date: 09/19/1994
Event: STABILIZATION MEASURES EVALUATION-FURTHER INVESTIGATION NECESSARY

Facility Has Received Notices of Violations:
Regulation violated: FR - 262.50-60
Area of violation: Generators - General
Date violation determined: 03/28/1994
Date achieved compliance: 04/07/1994
Violation lead agency: State
Enforcement action: INITIAL 3008(A) COMPLIANCE
Enforcement action date: 02/23/1994
Enf. disposition status: Not reported
Enf. disp. status date: Not reported
Enforcement lead agency: State
Proposed penalty amount: 2400
Final penalty amount: 2400
Paid penalty amount: 2400

Regulation violated: FR - 262.30-34.C
Area of violation: Generators - General
Date violation determined: 02/23/1994
Date achieved compliance: 04/07/1994
Violation lead agency: State
Enforcement action: INITIAL 3008(A) COMPLIANCE
Enforcement action date: 02/23/1994
Enf. disposition status: Not reported
Enf. disp. status date: Not reported
Enforcement lead agency: State
Proposed penalty amount: 2400

NELSON NAME PLATE CO (Continued) **1000384996**

Final penalty amount: 2400
Paid penalty amount: 2400

Regulation violated: F - 264.140-150.H
Area of violation: TSD - Financial Requirements
Date violation determined: 02/28/1989
Date achieved compliance: 05/19/1989
Violation lead agency: State
Enforcement action: WRITTEN INFORMAL
Enforcement action date: 03/21/1989
Enf. disposition status: Not reported
Enf. disp. status date: Not reported
Enforcement lead agency: State
Proposed penalty amount: Not reported
Final penalty amount: Not reported
Paid penalty amount: Not reported

Regulation violated: FR - 270
Area of violation: TSD - General
Date violation determined: 02/15/1989
Date achieved compliance: 05/19/1989
Violation lead agency: State
Enforcement action: WRITTEN INFORMAL
Enforcement action date: 04/04/1989
Enf. disposition status: Not reported
Enf. disp. status date: Not reported
Enforcement lead agency: State
Proposed penalty amount: Not reported
Final penalty amount: Not reported
Paid penalty amount: Not reported

Regulation violated: FR - 268 ALL
Area of violation: LDR - General
Date violation determined: 02/15/1989
Date achieved compliance: 05/19/1989
Violation lead agency: State
Enforcement action: WRITTEN INFORMAL
Enforcement action date: 04/04/1989
Enf. disposition status: Not reported
Enf. disp. status date: Not reported
Enforcement lead agency: State
Proposed penalty amount: Not reported
Final penalty amount: Not reported
Paid penalty amount: Not reported

Regulation violated: FR - 268.7
Area of violation: LDR - General
Date violation determined: 02/15/1989
Date achieved compliance: 05/19/1989
Violation lead agency: State
Enforcement action: WRITTEN INFORMAL
Enforcement action date: 04/04/1989
Enf. disposition status: Not reported
Enf. disp. status date: Not reported
Enforcement lead agency: State
Proposed penalty amount: Not reported
Final penalty amount: Not reported

NELSON NAME PLATE CO (Continued) **1000384996**

Paid penalty amount: Not reported

Regulation violated: FR - 264.70-77.E
Area of violation: TSD - General
Date violation determined: 02/15/1989
Date achieved compliance: 05/19/1989
Violation lead agency: State
Enforcement action: WRITTEN INFORMAL
Enforcement action date: 04/04/1989
Enf. disposition status: Not reported
Enf. disp. status date: Not reported
Enforcement lead agency: State
Proposed penalty amount: Not reported
Final penalty amount: Not reported
Paid penalty amount: Not reported

Regulation violated: F - 264.140-150.H
Area of violation: TSD - Financial Requirements
Date violation determined: 02/05/1988
Date achieved compliance: 05/19/1989
Violation lead agency: State
Enforcement action: WRITTEN INFORMAL
Enforcement action date: 02/24/1988
Enf. disposition status: Not reported
Enf. disp. status date: Not reported
Enforcement lead agency: State
Proposed penalty amount: Not reported
Final penalty amount: Not reported
Paid penalty amount: Not reported

Regulation violated: FR - FEA
Area of violation: Formal Enforcement Agreement or Order
Date violation determined: 08/27/1987
Date achieved compliance: 03/09/1988
Violation lead agency: State
Enforcement action: WRITTEN INFORMAL
Enforcement action date: 05/26/1987
Enf. disposition status: Not reported
Enf. disp. status date: Not reported
Enforcement lead agency: State
Proposed penalty amount: Not reported
Final penalty amount: Not reported
Paid penalty amount: Not reported

Regulation violated: FR - 270
Area of violation: TSD - General
Date violation determined: 08/27/1987
Date achieved compliance: 03/09/1988
Violation lead agency: State
Enforcement action: WRITTEN INFORMAL
Enforcement action date: 05/26/1987
Enf. disposition status: Not reported
Enf. disp. status date: Not reported
Enforcement lead agency: State
Proposed penalty amount: Not reported
Final penalty amount: Not reported
Paid penalty amount: Not reported

NELSON NAME PLATE CO (Continued) **1000384996**

Regulation violated: FR - FEA
Area of violation: Formal Enforcement Agreement or Order
Date violation determined: 06/12/1987
Date achieved compliance: 03/09/1988
Violation lead agency: State
Enforcement action: WRITTEN INFORMAL
Enforcement action date: 05/26/1987
Enf. disposition status: Not reported
Enf. disp. status date: Not reported
Enforcement lead agency: State
Proposed penalty amount: Not reported
Final penalty amount: Not reported
Paid penalty amount: Not reported

Regulation violated: F - 264.140-150.H
Area of violation: TSD - Financial Requirements
Date violation determined: 05/26/1987
Date achieved compliance: 05/19/1989
Violation lead agency: State
Enforcement action: WRITTEN INFORMAL
Enforcement action date: 02/24/1988
Enf. disposition status: Not reported
Enf. disp. status date: Not reported
Enforcement lead agency: State
Proposed penalty amount: Not reported
Final penalty amount: Not reported
Paid penalty amount: Not reported

Regulation violated: F - 264.140-150.H
Area of violation: TSD - Financial Requirements
Date violation determined: 05/26/1987
Date achieved compliance: 05/19/1989
Violation lead agency: State
Enforcement action: WRITTEN INFORMAL
Enforcement action date: 06/11/1987
Enf. disposition status: Not reported
Enf. disp. status date: Not reported
Enforcement lead agency: State
Proposed penalty amount: Not reported
Final penalty amount: Not reported
Paid penalty amount: Not reported

Regulation violated: FR - 270
Area of violation: TSD - General
Date violation determined: 04/22/1987
Date achieved compliance: 03/09/1988
Violation lead agency: State
Enforcement action: WRITTEN INFORMAL
Enforcement action date: 05/26/1987
Enf. disposition status: Not reported
Enf. disp. status date: Not reported
Enforcement lead agency: State
Proposed penalty amount: Not reported
Final penalty amount: Not reported
Paid penalty amount: Not reported

NELSON NAME PLATE CO (Continued) **1000384996**

Evaluation Action Summary:

Evaluation date:	05/10/1995
Evaluation:	COMPLIANCE EVALUATION INSPECTION ON-SITE
Area of violation:	Not reported
Date achieved compliance:	Not reported
Evaluation lead agency:	State Contractor/Grantee
Evaluation date:	04/13/1994
Evaluation:	COMPLIANCE EVALUATION INSPECTION ON-SITE
Area of violation:	Not reported
Date achieved compliance:	Not reported
Evaluation lead agency:	State Contractor/Grantee
Evaluation date:	02/23/1994
Evaluation:	COMPLIANCE EVALUATION INSPECTION ON-SITE
Area of violation:	Generators - General
Date achieved compliance:	04/07/1994
Evaluation lead agency:	State
Evaluation date:	02/28/1989
Evaluation:	FINANCIAL RECORD REVIEW
Area of violation:	TSD - Financial Requirements
Date achieved compliance:	05/19/1989
Evaluation lead agency:	State
Evaluation date:	02/15/1989
Evaluation:	COMPLIANCE EVALUATION INSPECTION ON-SITE
Area of violation:	TSD - General
Date achieved compliance:	05/19/1989
Evaluation lead agency:	State
Evaluation date:	02/15/1989
Evaluation:	COMPLIANCE EVALUATION INSPECTION ON-SITE
Area of violation:	LDR - General
Date achieved compliance:	05/19/1989
Evaluation lead agency:	State
Evaluation date:	02/05/1988
Evaluation:	FINANCIAL RECORD REVIEW
Area of violation:	TSD - Financial Requirements
Date achieved compliance:	05/19/1989
Evaluation lead agency:	State
Evaluation date:	08/27/1987
Evaluation:	COMPLIANCE EVALUATION INSPECTION ON-SITE
Area of violation:	TSD - General
Date achieved compliance:	03/09/1988
Evaluation lead agency:	State
Evaluation date:	08/27/1987
Evaluation:	COMPLIANCE EVALUATION INSPECTION ON-SITE
Area of violation:	Formal Enforcement Agreement or Order
Date achieved compliance:	03/09/1988
Evaluation lead agency:	State
Evaluation date:	06/12/1987
Evaluation:	COMPLIANCE SCHEDULE EVALUATION

NELSON NAME PLATE CO (Continued) **1000384996**

Area of violation: Formal Enforcement Agreement or Order
Date achieved compliance: 03/09/1988
Evaluation lead agency: State

Evaluation date: 05/26/1987
Evaluation: FINANCIAL RECORD REVIEW
Area of violation: TSD - Financial Requirements
Date achieved compliance: 05/19/1989
Evaluation lead agency: State

Evaluation date: 04/22/1987
Evaluation: NON-FINANCIAL RECORD REVIEW
Area of violation: TSD - General
Date achieved compliance: 03/09/1988
Evaluation lead agency: State

ENVIROSTOR:
Facility ID: 71003640
Status: Refer: Other Agency
Status Date: Not reported
Site Code: Not reported
Site Type: Tiered Permit
Site Type Detailed: Tiered Permit
Acres: Not reported
NPL: NO
Regulatory Agencies: NONE SPECIFIED
Lead Agency: NONE SPECIFIED
Program Manager: Not reported
Supervisor: Not reported
Division Branch: Cleanup Chatsworth
Assembly: 43
Senate: 24
Special Program: Not reported
Restricted Use: NO
Site Mgmt Req: NONE SPECIFIED
Funding: Not reported
Latitude: 34.11459
Longitude: -118.2497
APN: NONE SPECIFIED
Past Use: NONE SPECIFIED
Potential COC: NONE SPECIFIED
Confirmed COC: NONE SPECIFIED
Potential Description: NONE SPECIFIED
Alias Name: CAD008329963
Alias Type: EPA Identification Number
Alias Name: 110000781985
Alias Type: EPA (FRS #)
Alias Name: 71003640
Alias Type: Envirostor ID Number

Completed Info:
Completed Area Name: Not reported
Completed Sub Area Name: Not reported
Completed Document Type: Not reported
Completed Date: Not reported
Comments: Not reported

Future Area Name: Not reported

NELSON NAME PLATE CO (Continued) **1000384996**

Future Sub Area Name: Not reported
Future Document Type: Not reported
Future Due Date: Not reported
Schedule Area Name: Not reported
Schedule Sub Area Name: Not reported
Schedule Document Type: Not reported
Schedule Due Date: Not reported
Schedule Revised Date: Not reported

Facility ID: 80001559
Status: Refer: RWQCB
Status Date: 04/11/2016
Site Code: Not reported
Site Type: Corrective Action
Site Type Detailed: Corrective Action
Acres: 0
NPL: NO
Regulatory Agencies: NONE SPECIFIED
Lead Agency: NONE SPECIFIED
Program Manager: Not reported
Supervisor: * Unknown
Division Branch: Cleanup Chatsworth
Assembly: 43
Senate: 24
Special Program: Not reported
Restricted Use: NO
Site Mgmt Req: NONE SPECIFIED
Funding: Not reported
Latitude: 34.11467
Longitude: -118.2498
APN: 5436001021
Past Use: NONE SPECIFIED
Potential COC: NONE SPECIFIED
Confirmed COC: NONE SPECIFIED
Potential Description: NONE SPECIFIED
Alias Name: 5436001021
Alias Type: APN
Alias Name: CAD008329963
Alias Type: EPA Identification Number
Alias Name: 110000781985
Alias Type: EPA (FRS #)
Alias Name: 80001559
Alias Type: Envirostor ID Number

Completed Info:
Completed Area Name: PROJECT WIDE
Completed Sub Area Name: Not reported
Completed Document Type: Interim Measures Questionnaire
Completed Date: 09/19/1994
Comments: Not reported

Completed Area Name: PROJECT WIDE
Completed Sub Area Name: Not reported
Completed Document Type: Preliminary Assessment Report
Completed Date: 03/15/1991
Comments: Not reported

Completed Area Name: PROJECT WIDE

NELSON NAME PLATE CO (Continued) **1000384996**

Completed Sub Area Name: Not reported
Completed Document Type: Correspondence
Completed Date: 04/11/2016
Comments: Case Transfer to Los Angeles Regional Water Quality Control Board

Future Area Name: Not reported
Future Sub Area Name: Not reported
Future Document Type: Not reported
Future Due Date: Not reported
Schedule Area Name: Not reported
Schedule Sub Area Name: Not reported
Schedule Document Type: Not reported
Schedule Due Date: Not reported
Schedule Revised Date: Not reported

CPS-SLIC:
Region: STATE
Facility Status: **Open - Site Assessment**
Status Date: 10/30/2018
Global Id: SL603799086
Lead Agency: LOS ANGELES RWQCB (REGION 4)
Lead Agency Case Number: Not reported
Latitude: 34.1146631156439
Longitude: -118.249896864101
Case Type: Cleanup Program Site
Case Worker: Not reported
Local Agency: Not reported
RB Case Number: 112.0078
File Location: Not reported
Potential Media Affected: Aquifer used for drinking water supply
Potential Contaminants of Concern: Not reported
Site History: Not reported

Click here to access the California GeoTracker records for this facility:

FINDS:

Registry ID: 110000781985

Environmental Interest/Information System

US EPA TRIS (Toxics Release Inventory System) contains information from facilities on the amounts of over 300 listed toxic chemicals that these facilities release directly to air, water, land, or that are transported off-site.

RCRAInfo is a national information system that supports the Resource Conservation and Recovery Act (RCRA) program through the tracking of events and activities related to facilities that generate, transport, and treat, store, or dispose of hazardous waste. RCRAInfo allows RCRA program staff to track the notification, permit, compliance, and corrective action activities required under RCRA.

SUPERFUND (NON-NPL)

STATE MASTER

NELSON NAME PLATE CO (Continued) **1000384996**

Click this hyperlink while viewing on your computer to access additional FINDS: detail in the EDR Site Report.

ECHO:

Envid:	1000384996
Registry ID:	110000781985
DFR URL:	http://echo.epa.gov/detailed-facility-report?fid=110000781985

EMI:

Year:	1987
County Code:	19
Air Basin:	SC
Facility ID:	5042
Air District Name:	SC
SIC Code:	3993
Air District Name:	SOUTH COAST AQMD
Community Health Air Pollution Info System:	Not reported
Consolidated Emission Reporting Rule:	Not reported
Total Organic Hydrocarbon Gases Tons/Yr:	50
Reactive Organic Gases Tons/Yr:	31
Carbon Monoxide Emissions Tons/Yr:	0
NOX - Oxides of Nitrogen Tons/Yr:	0
SOX - Oxides of Sulphur Tons/Yr:	0
Particulate Matter Tons/Yr:	0
Part. Matter 10 Micrometers and Smllr Tons/Yr:	0

Year:	1990
County Code:	19
Air Basin:	SC
Facility ID:	5042
Air District Name:	SC
SIC Code:	3993
Air District Name:	SOUTH COAST AQMD
Community Health Air Pollution Info System:	Not reported
Consolidated Emission Reporting Rule:	Not reported
Total Organic Hydrocarbon Gases Tons/Yr:	80
Reactive Organic Gases Tons/Yr:	10
Carbon Monoxide Emissions Tons/Yr:	0
NOX - Oxides of Nitrogen Tons/Yr:	0
SOX - Oxides of Sulphur Tons/Yr:	0
Particulate Matter Tons/Yr:	0
Part. Matter 10 Micrometers and Smllr Tons/Yr:	0

Year:	1995
County Code:	19
Air Basin:	SC
Facility ID:	5042
Air District Name:	SC
SIC Code:	3993
Air District Name:	SOUTH COAST AQMD
Community Health Air Pollution Info System:	Not reported
Consolidated Emission Reporting Rule:	Not reported
Total Organic Hydrocarbon Gases Tons/Yr:	66
Reactive Organic Gases Tons/Yr:	6
Carbon Monoxide Emissions Tons/Yr:	0

NELSON NAME PLATE CO (Continued) **1000384996**

NOX - Oxides of Nitrogen Tons/Yr:	0
SOX - Oxides of Sulphur Tons/Yr:	0
Particulate Matter Tons/Yr:	0
Part. Matter 10 Micrometers and Smllr Tons/Yr:	0

Year:	1997
County Code:	19
Air Basin:	SC
Facility ID:	5042
Air District Name:	SC
SIC Code:	2759
Air District Name:	SOUTH COAST AQMD
Community Health Air Pollution Info System:	Not reported
Consolidated Emission Reporting Rule:	Not reported
Total Organic Hydrocarbon Gases Tons/Yr:	14
Reactive Organic Gases Tons/Yr:	11
Carbon Monoxide Emissions Tons/Yr:	0
NOX - Oxides of Nitrogen Tons/Yr:	0
SOX - Oxides of Sulphur Tons/Yr:	0
Particulate Matter Tons/Yr:	0
Part. Matter 10 Micrometers and Smllr Tons/Yr:	0

Year:	1998
County Code:	19
Air Basin:	SC
Facility ID:	5042
Air District Name:	SC
SIC Code:	2759
Air District Name:	SOUTH COAST AQMD
Community Health Air Pollution Info System:	Not reported
Consolidated Emission Reporting Rule:	Not reported
Total Organic Hydrocarbon Gases Tons/Yr:	13
Reactive Organic Gases Tons/Yr:	10
Carbon Monoxide Emissions Tons/Yr:	0
NOX - Oxides of Nitrogen Tons/Yr:	0
SOX - Oxides of Sulphur Tons/Yr:	0
Particulate Matter Tons/Yr:	0
Part. Matter 10 Micrometers and Smllr Tons/Yr:	0

Year:	1999
County Code:	19
Air Basin:	SC
Facility ID:	5042
Air District Name:	SC
SIC Code:	2759
Air District Name:	SOUTH COAST AQMD
Community Health Air Pollution Info System:	Not reported
Consolidated Emission Reporting Rule:	Not reported
Total Organic Hydrocarbon Gases Tons/Yr:	14
Reactive Organic Gases Tons/Yr:	11
Carbon Monoxide Emissions Tons/Yr:	0
NOX - Oxides of Nitrogen Tons/Yr:	0
SOX - Oxides of Sulphur Tons/Yr:	0
Particulate Matter Tons/Yr:	0
Part. Matter 10 Micrometers and Smllr Tons/Yr:	0

Year:	2000

NELSON NAME PLATE CO (Continued) **1000384996**

County Code:	19
Air Basin:	SC
Facility ID:	5042
Air District Name:	SC
SIC Code:	2759
Air District Name:	SOUTH COAST AQMD
Community Health Air Pollution Info System:	Not reported
Consolidated Emission Reporting Rule:	Not reported
Total Organic Hydrocarbon Gases Tons/Yr:	14
Reactive Organic Gases Tons/Yr:	11
Carbon Monoxide Emissions Tons/Yr:	0
NOX - Oxides of Nitrogen Tons/Yr:	0
SOX - Oxides of Sulphur Tons/Yr:	0
Particulate Matter Tons/Yr:	0
Part. Matter 10 Micrometers and Smllr Tons/Yr:	0

ENF:

Region:	4
Facility Id:	244113
Agency Name:	Nelson Nameplate Company
Place Type:	Facility
Place Subtype:	Not reported
Facility Type:	Not reported
Agency Type:	Privately-Owned Business
# Of Agencies:	1
Place Latitude:	34.114673
Place Longitude:	-118.250256
SIC Code 1:	Not reported
SIC Desc 1:	Not reported
SIC Code 2:	Not reported
SIC Desc 2:	Not reported
SIC Code 3:	Not reported
SIC Desc 3:	Not reported
NAICS Code 1:	Not reported
NAICS Desc 1:	Not reported
NAICS Code 2:	Not reported
NAICS Desc 2:	Not reported
NAICS Code 3:	Not reported
NAICS Desc 3:	Not reported
# Of Places:	1
Source Of Facility:	Reg Meas
Design Flow:	Not reported
Threat To Water Quality:	Not reported
Complexity:	Not reported
Pretreatment:	Not reported
Facility Waste Type:	Not reported
Facility Waste Type 2:	Not reported
Facility Waste Type 3:	Not reported
Facility Waste Type 4:	Not reported
Program:	WIP
Program Category1:	MONITORING
Program Category2:	MONITORING
# Of Programs:	1
WDID:	4WIP1120078
Reg Measure Id:	164288
Reg Measure Type:	Unregulated
Region:	4

NELSON NAME PLATE CO (Continued) **1000384996**

Order #:	Not reported
Npdes# CA#:	Not reported
Major-Minor:	Not reported
Npdes Type:	Not reported
Reclamation:	Not reported
Dredge Fill Fee:	Not reported
301H:	Not reported
Application Fee Amt Received:	Not reported
Status:	Historical
Status Date:	06/17/2005
Effective Date:	Not reported
Expiration/Review Date:	Not reported
Termination Date:	Not reported
WDR Review - Amend:	Not reported
WDR Review - Revise/Renew:	Not reported
WDR Review - Rescind:	Not reported
WDR Review - No Action Required:	Not reported
WDR Review - Pending:	Not reported
WDR Review - Planned:	Not reported
Status Enrollee:	N
Individual/General:	Not reported
Fee Code:	Not reported
Direction/Voice:	Passive
Enforcement Id(EID):	235115
Region:	4
Order / Resolution Number:	NOV
Enforcement Action Type:	Notice of Violation
Effective Date:	12/15/2000
Adoption/Issuance Date:	Not reported
Achieve Date:	Not reported
Termination Date:	12/15/2000
ACL Issuance Date:	Not reported
EPL Issuance Date:	Not reported
Status:	Historical
Title:	Enforcement - 4WIP1120078
Description:	Not reported
Program:	WIP
Latest Milestone Completion Date:	Not reported
# Of Programs1:	1
Total Assessment Amount:	0
Initial Assessed Amount:	0
Liability $ Amount:	0
Project $ Amount:	0
Liability $ Paid:	0
Project $ Completed:	0
Total $ Paid/Completed Amount:	0

Region:	4
Facility Id:	244113
Agency Name:	Nelson Nameplate Company
Place Type:	Facility
Place Subtype:	Not reported
Facility Type:	Not reported
Agency Type:	Privately-Owned Business
# Of Agencies:	1
Place Latitude:	34.114673
Place Longitude:	-118.250256

NELSON NAME PLATE CO (Continued) **1000384996**

SIC Code 1:	Not reported
SIC Desc 1:	Not reported
SIC Code 2:	Not reported
SIC Desc 2:	Not reported
SIC Code 3:	Not reported
SIC Desc 3:	Not reported
NAICS Code 1:	Not reported
NAICS Desc 1:	Not reported
NAICS Code 2:	Not reported
NAICS Desc 2:	Not reported
NAICS Code 3:	Not reported
NAICS Desc 3:	Not reported
# Of Places:	1
Source Of Facility:	Reg Meas
Design Flow:	Not reported
Threat To Water Quality:	Not reported
Complexity:	Not reported
Pretreatment:	Not reported
Facility Waste Type:	Not reported
Facility Waste Type 2:	Not reported
Facility Waste Type 3:	Not reported
Facility Waste Type 4:	Not reported
Program:	WIP
Program Category1:	MONITORING
Program Category2:	MONITORING
# Of Programs:	1
WDID:	4WIP1120078
Reg Measure Id:	164288
Reg Measure Type:	Unregulated
Region:	4
Order #:	Not reported
Npdes# CA#:	Not reported
Major-Minor:	Not reported
Npdes Type:	Not reported
Reclamation:	Not reported
Dredge Fill Fee:	Not reported
301H:	Not reported
Application Fee Amt Received:	Not reported
Status:	Historical
Status Date:	06/17/2005
Effective Date:	Not reported
Expiration/Review Date:	Not reported
Termination Date:	Not reported
WDR Review - Amend:	Not reported
WDR Review - Revise/Renew:	Not reported
WDR Review - Rescind:	Not reported
WDR Review - No Action Required:	Not reported
WDR Review - Pending:	Not reported
WDR Review - Planned:	Not reported
Status Enrollee:	N
Individual/General:	Not reported
Fee Code:	Not reported
Direction/Voice:	Passive
Enforcement Id(EID):	235097
Region:	4
Order / Resolution Number:	NOV
Enforcement Action Type:	Notice of Violation

NELSON NAME PLATE CO (Continued) **1000384996**

Effective Date:	03/09/2001
Adoption/Issuance Date:	Not reported
Achieve Date:	Not reported
Termination Date:	03/09/2001
ACL Issuance Date:	Not reported
EPL Issuance Date:	Not reported
Status:	Historical
Title:	NOV sent 3/9/01 for overdue chemical use questionnaire.- 4WIP1120078
Description:	NOV sent 3/9/01 for overdue chemical use questionnaire.
Program:	WIP
Latest Milestone Completion Date:	Not reported
# Of Programs1:	1
Total Assessment Amount:	0
Initial Assessed Amount:	0
Liability $ Amount:	0
Project $ Amount:	0
Liability $ Paid:	0
Project $ Completed:	0
Total $ Paid/Completed Amount:	0

HAZNET:

Facility Name:	NELSON NAME PLATE CO
envid:	1000384996
Year:	1999
GEPAID:	CAD008329963
Contact:	NELSON NAME PLATE COMPANY
Telephone:	2136633971
Mailing Name:	Not reported
Mailing Address:	2800 CASITAS AVE
Mailing City,St,Zip:	LOS ANGELES, CA 900392942
Gen County:	Not reported
TSD EPA ID:	CAD097030993
TSD County:	Not reported
Waste Category:	Alkaline solution without metals pH >= 12.5
Disposal Method:	Recycler
Tons:	.4587
Cat Decode:	Not reported
Method Decode:	Not reported
Facility County:	Los Angeles

envid:	1000384996
Year:	1999
GEPAID:	CAD008329963
Contact:	NELSON NAME PLATE COMPANY
Telephone:	2136633971
Mailing Name:	Not reported
Mailing Address:	2800 CASITAS AVE
Mailing City,St,Zip:	LOS ANGELES, CA 900392942
Gen County:	Not reported
TSD EPA ID:	NVT330010000
TSD County:	Not reported
Waste Category:	Other inorganic solid waste
Disposal Method:	Disposal, Land Fill
Tons:	33.7120
Cat Decode:	Not reported
Method Decode:	Not reported
Facility County:	Los Angeles

NELSON NAME PLATE CO (Continued) **1000384996**

envid: 1000384996
Year: 1999
GEPAID: CAD008329963
Contact: NELSON NAME PLATE COMPANY
Telephone: 2136633971
Mailing Name: Not reported
Mailing Address: 2800 CASITAS AVE
Mailing City,St,Zip: LOS ANGELES, CA 900392942
Gen County: Not reported
TSD EPA ID: CAT080033681
TSD County: Not reported
Waste Category: Liquids with chromium (VI) >= 500 Mg./L
Disposal Method: Recycler
Tons: 7.5060
Cat Decode: Not reported
Method Decode: Not reported
Facility County: Los Angeles

envid: 1000384996
Year: 1999
GEPAID: CAD008329963
Contact: NELSON NAME PLATE COMPANY
Telephone: 2136633971
Mailing Name: Not reported
Mailing Address: 2800 CASITAS AVE
Mailing City,St,Zip: LOS ANGELES, CA 900392942
Gen County: Not reported
TSD EPA ID: CAT080033681
TSD County: Not reported
Waste Category: Unspecified oil-containing waste
Disposal Method: Not reported
Tons: .2293
Cat Decode: Not reported
Method Decode: Not reported
Facility County: Los Angeles

envid: 1000384996
Year: 1999
GEPAID: CAD008329963
Contact: NELSON NAME PLATE COMPANY
Telephone: 2136633971
Mailing Name: Not reported
Mailing Address: 2800 CASITAS AVE
Mailing City,St,Zip: LOS ANGELES, CA 900392942
Gen County: Not reported
TSD EPA ID: CAD008364432
TSD County: Not reported
Waste Category: Unspecified solvent mixture
Disposal Method: Recycler
Tons: 1.4595
Cat Decode: Not reported
Method Decode: Not reported
Facility County: Los Angeles

Click this hyperlink while viewing on your computer to access
66 additional CA_HAZNET: record(s) in the EDR Site Report.

NELSON NAME PLATE CO (Continued) **1000384996**

HWP:
EPA Id: CAD008329963
Cleanup Status: CLOSED
Latitude: 34.11467
Longitude: -118.2498
Facility Type: Historical - Non-Operating
Facility Size: Not reported
Team: Not reported
Supervisor: Not reported
Site Code: Not reported
Assembly District: 43
Senate District: 24
Public Information Officer: Not reported
Public Information Officer: Not reported

Activities:
EPA Id: CAD008329963
Facility Type: Historical - Non-Operating
Unit Names: Container Storage, WW Treatment
Event Description: New Operating Permit - APPLICATION PART A RECEIVED
Actual Date: 02/17/1981

Closure:
EPA Id: CAD008329963
Facility Type: Historical - Non-Operating
Unit Names: Container Storage, WW Treatment
Event Description: Closure Administrative - ISSUE CLOSURE VERIFICATION
Actual Date: 02/01/2019

WIP:
Region: 4
File Number: 112.0078
File Status: Backlog
Staff: UNIDENTIFIED
Facility Suite: Not reported

---

191 NW 1/2-1 0.991 mi. 5231 ft.

Relative: Lower

Actual: 448 ft.

EXCELLO PLATING CO
4057 GOODWIN AVE.
LOS ANGELES, CA 90039

RCRA-LQG **1000205197**
ENVIROSTOR **CAD009545153**
CPS-SLIC
SWEEPS UST
HIST UST
CA FID UST
DEED
ICIS
FINDS
ECHO
EMI
LA Co. Site Mitigation
WDS
WIP

RCRA-LQG:
Date form received by agency: 03/01/2014
Facility name: GLENDALE GOODWIN REALTY I LLC
Facility address: 4057 GOODWIN AVE
LOS ANGELES, CA 90039

EXCELLO PLATING CO (Continued) **1000205197**

EPA ID: CAD009545153
Mailing address: W ARTESIA BLVD
COMPTON, CA 90220
Contact: JOHN DEFRANCE
Contact address: W ARTESIA BLVD
COMPTON, CA 90220
Contact country: Not reported
Contact telephone: 310-884-6030
Contact email: JOHN.DEFRANCE@RALPHS.COM
EPA Region: 09
Land type: Private
Classification: Large Quantity Generator
Description: Handler: generates 1,000 kg or more of hazardous waste during any calendar month; or generates more than 1 kg of acutely hazardous waste during any calendar month; or generates more than 100 kg of any residue or contaminated soil, waste or other debris resulting from the cleanup of a spill, into or on any land or water, of acutely hazardous waste during any calendar month; or generates 1 kg or less of acutely hazardous waste during any calendar month, and accumulates more than 1 kg of acutely hazardous waste at any time; or generates 100 kg or less of any residue or contaminated soil, waste or other debris resulting from the cleanup of a spill, into or on any land or water, of acutely hazardous waste during any calendar month, and accumulates more than 100 kg of that material at any time

Owner/Operator Summary:
Owner/operator name: GLENDALE GOODWIN REALTY I LLC
Owner/operator address: W ARTESIA BLVD
COMPTON, CA 90220
Owner/operator country: Not reported
Owner/operator telephone: 310-884-6030
Owner/operator email: Not reported
Owner/operator fax: Not reported
Owner/operator extension: Not reported
Legal status: Private
Owner/Operator Type: Owner
Owner/Op start date: 04/12/2012
Owner/Op end date: Not reported

Owner/operator name: GLENDALE GOODWIN REALTY I LLC
Owner/operator address: GOODWIN AVE
LOS ANGELES, CA 90039
Owner/operator country: Not reported
Owner/operator telephone: 310-884-6030
Owner/operator email: Not reported
Owner/operator fax: Not reported
Owner/operator extension: Not reported
Legal status: Private
Owner/Operator Type: Operator
Owner/Op start date: 10/23/2012
Owner/Op end date: Not reported

Owner/operator name: NOT REQUIRED
Owner/operator address: NOT REQUIRED
NOT REQUIRED, ME 99999
Owner/operator country: Not reported
Owner/operator telephone: 415-555-1212

EXCELLO PLATING CO (Continued) **1000205197**

Owner/operator email: Not reported
Owner/operator fax: Not reported
Owner/operator extension: Not reported
Legal status: Private
Owner/Operator Type: Operator
Owner/Op start date: Not reported
Owner/Op end date: Not reported

Owner/operator name: GLEN G HARLEMAN
Owner/operator address: NOT REQUIRED
NOT REQUIRED, ME 99999
Owner/operator country: Not reported
Owner/operator telephone: 415-555-1212
Owner/operator email: Not reported
Owner/operator fax: Not reported
Owner/operator extension: Not reported
Legal status: Private
Owner/Operator Type: Owner
Owner/Op start date: Not reported
Owner/Op end date: Not reported

Handler Activities Summary:
U.S. importer of hazardous waste: No
Mixed waste (haz. and radioactive): No
Recycler of hazardous waste: No
Transporter of hazardous waste: No
Treater, storer or disposer of HW: No
Underground injection activity: No
On-site burner exemption: No
Furnace exemption: No
Used oil fuel burner: No
Used oil processor: No
User oil refiner: No
Used oil fuel marketer to burner: No
Used oil Specification marketer: No
Used oil transfer facility: No
Used oil transporter: No

. Waste code: 611
. Waste name: Contaminated soil from site clean-ups

. Waste code: D006
. Waste name: CADMIUM

. Waste code: D007
. Waste name: CHROMIUM

Historical Generators:
Date form received by agency: 11/07/2012
Site name: EXCELLO PLATING CO SITE GLENDALE GOODWIN REALTY I LLC
Classification: Large Quantity Generator

. Waste code: D007
. Waste name: CHROMIUM

Date form received by agency: 02/04/2008

EXCELLO PLATING CO (Continued) **1000205197**

Site name: EXCELLO PLATING CO INC
Classification: Large Quantity Generator

. Waste code: D002
. Waste name: A WASTE WHICH HAS A PH OF LESS THAN 2 OR GREATER THAN 12.5 IS CONSIDERED TO BE A CORROSIVE HAZARDOUS WASTE. SODIUM HYDROXIDE, A CAUSTIC SOLUTION WITH A HIGH PH, IS OFTEN USED BY INDUSTRIES TO CLEAN OR DEGREASE PARTS. HYDROCHLORIC ACID, A SOLUTION WITH A LOW PH, IS USED BY MANY INDUSTRIES TO CLEAN METAL PARTS PRIOR TO PAINTING. WHEN THESE CAUSTIC OR ACID SOLUTIONS BECOME CONTAMINATED AND MUST BE DISPOSED, THE WASTE WOULD BE A CORROSIVE HAZARDOUS WASTE.

. Waste code: D007
. Waste name: CHROMIUM

. Waste code: F006
. Waste name: WASTEWATER TREATMENT SLUDGES FROM ELECTROPLATING OPERATIONS EXCEPT FROM THE FOLLOWING PROCESSES: (1) SULFURIC ACID ANODIZING OF ALUMINUM; (2) TIN PLATING ON CARBON STEEL; (3) ZINC PLATING (SEGREGATED BASIS) ON CARBON STEEL; (4) ALUMINUM OR ZINC-ALUMINUM PLATING ON CARBON STEEL; (5) CLEANING/STRIPPING ASSOCIATED WITH TIN, ZINC AND ALUMINUM PLATING ON CARBON STEEL; AND (6) CHEMICAL ETCHING AND MILLING OF ALUMINUM.

Date form received by agency: 02/11/2002
Site name: EXCELLO PLATING CO INC
Classification: Small Quantity Generator

Date form received by agency: 02/11/2002
Site name: EXCELLO PLATING CO INC
Classification: Large Quantity Generator

. Waste code: 132
. Waste name: Aqueous solution w/metals (< restricted levels and see waste code 121 for a list of metals)

. Waste code: D006
. Waste name: CADMIUM

. Waste code: F001
. Waste name: THE FOLLOWING SPENT HALOGENATED SOLVENTS USED IN DEGREASING: TETRACHLOROETHYLENE, TRICHLOROETHYLENE, METHYLENE CHLORIDE, 1,1,1-TRICHLOROETHANE, CARBON TETRACHLORIDE, AND CHLORINATED FLUOROCARBONS; ALL SPENT SOLVENT MIXTURES/BLENDS USED IN DEGREASING CONTAINING, BEFORE USE, A TOTAL OF TEN PERCENT OR MORE (BY VOLUME) OF ONE OR MORE OF THE ABOVE HALOGENATED SOLVENTS OR THOSE SOLVENTS LISTED IN F002, F004, AND F005, AND STILL BOTTOMS FROM THE RECOVERY OF THESE SPENT SOLVENTS AND SPENT SOLVENT MIXTURES.

Date form received by agency: 09/01/1996
Site name: EXCELLO PLATING CO INC
Classification: Large Quantity Generator

Date form received by agency: 08/19/1980
Site name: EXCELLO PLATING CO INC
Classification: Large Quantity Generator

EXCELLO PLATING CO (Continued) **1000205197**

Violation Status: No violations found

Evaluation Action Summary:
Evaluation date: 05/12/1995
Evaluation: COMPLIANCE EVALUATION INSPECTION ON-SITE
Area of violation: Not reported
Date achieved compliance: Not reported
Evaluation lead agency: State Contractor/Grantee

Evaluation date: 07/18/1994
Evaluation: COMPLIANCE EVALUATION INSPECTION ON-SITE
Area of violation: Not reported
Date achieved compliance: Not reported
Evaluation lead agency: State Contractor/Grantee

ENVIROSTOR:
Facility ID: 71003749
Status: Refer: RWQCB
Status Date: 12/12/2005
Site Code: Not reported
Site Type: Tiered Permit
Site Type Detailed: Tiered Permit
Acres: 1
NPL: NO
Regulatory Agencies: RWQCB 4 - Los Angeles
Lead Agency: RWQCB 4 - Los Angeles
Program Manager: Not reported
Supervisor: Steve Lavinger
Division Branch: Cleanup Chatsworth
Assembly: 43
Senate: 25
Special Program: Not reported
Restricted Use: NO
Site Mgmt Req: NONE SPECIFIED
Funding: Not reported
Latitude: 34.13710
Longitude: -118.2696
APN: NONE SPECIFIED
Past Use: NONE SPECIFIED
Potential COC: NONE SPECIFIED
Confirmed COC: NONE SPECIFIED
Potential Description: NONE SPECIFIED
Alias Name: CAD009545153
Alias Type: EPA Identification Number
Alias Name: 110002139178
Alias Type: EPA (FRS #)
Alias Name: 71003749
Alias Type: Envirostor ID Number

Completed Info:
Completed Area Name: PROJECT WIDE
Completed Sub Area Name: Not reported
Completed Document Type: Other
Completed Date: 08/25/2005
Comments: NFA

Completed Area Name: PROJECT WIDE
Completed Sub Area Name: Not reported

EXCELLO PLATING CO (Continued) **1000205197**

Completed Document Type: Site Inspections/Visit (Non LUR)
Completed Date: 08/25/2005
Comments: Not reported

Completed Area Name: PROJECT WIDE
Completed Sub Area Name: Not reported
Completed Document Type: * Order
Completed Date: 10/07/2005
Comments: Not reported

Completed Area Name: PROJECT WIDE
Completed Sub Area Name: Not reported
Completed Document Type: Other
Completed Date: 02/28/2003
Comments: NFA

Completed Area Name: PROJECT WIDE
Completed Sub Area Name: Not reported
Completed Document Type: * Order
Completed Date: 10/07/2005
Comments: Not reported

Completed Area Name: PROJECT WIDE
Completed Sub Area Name: Not reported
Completed Document Type: Site Inspections/Visit (Non LUR)
Completed Date: 12/12/2005
Comments: Not reported

Completed Area Name: PROJECT WIDE
Completed Sub Area Name: Not reported
Completed Document Type: Interim Measures Workplan
Completed Date: 11/22/2005
Comments: Not reported

Completed Area Name: PROJECT WIDE
Completed Sub Area Name: Not reported
Completed Document Type: Interim Measures Implementation Report
Completed Date: 12/12/2005
Comments: Not reported

Future Area Name: Not reported
Future Sub Area Name: Not reported
Future Document Type: Not reported
Future Due Date: Not reported
Schedule Area Name: Not reported
Schedule Sub Area Name: Not reported
Schedule Document Type: Not reported
Schedule Due Date: Not reported
Schedule Revised Date: Not reported

CPS-SLIC:
Region: STATE
Facility Status: **Open - Remediation**
Status Date: 06/07/1996
Global Id: SL603799122
Lead Agency: LOS ANGELES RWQCB (REGION 4)
Lead Agency Case Number: Not reported

EXCELLO PLATING CO (Continued) **1000205197**

Latitude:	34.1372945907741
Longitude:	-118.269195556641
Case Type:	Cleanup Program Site
Case Worker:	Not reported
Local Agency:	Not reported
RB Case Number:	113.5243
File Location:	Regional Board
Potential Media Affected:	Aquifer used for drinking water supply
Potential Contaminants of Concern:	Arsenic, Chromium, Mercury (elemental), Nickel, Other Metal
Site History:	The RWQCB issued a CAO to Excello Plating on June 20, 2003. The CAO was revised and re-issued, on June 2, 2005. The facility's owners have been named a Responsible Party under CERCLA for releasing VOCs, hexavalent chromium, nickel, cadmium, zinc and lead. The purpose of issuing this CAO was to ensure that Excello Plating completes the on-site and off-site assessment to delineate the lateral and vertical extent of heavy metal contaminants (specifically chromium) and, as necessary, undertake remediation of the affected soil and groundwater, on-site and off-site. Additionally, the USEPA has issued a General Notice Letter and a 104E Letter and the facility is considered a Principle Responsible Party for the Glendale Chromium Operable Unit. On September 23, 2004 the Los Angeles City Attorney charged Excello with a violation of the federal Clean Water Act for failure to comply in a timely manner with the CAO This criminal citation has corresponding financial penalties including fines of $50,000 per day. In 2006 there was an out-of-court settlement that included a plan for more monitoring wells for plume delineation. The facility has completed onsite soil.and. groundwater assessment and has submitted a Remedial Action Plan (RAP) for the remediation of heavy metals including hexavalent chromium and for Volatile Organic Compounds (VOCs) including trichloroethylene (TCE) and perchloroethylene (PCE).. As part of the RAP, the facility plans to applying for a General Waste'Discharger Requirement (WDR) permit for the remediation of the . hexavalent chromium. In April of 2008 the facility completed the drilling of three (3) additional groundwater monitoring wells with two (2) of the wells being installed downgradient and offsite. These offsite wells were installed to help delinate the contaminant plumes that may have migrated offsite. Groundwater monitoring continues on a semi-annual basis.

Click here to access the California GeoTracker records for this facility:

SWEEPS UST:

Status:	Not reported
Comp Number:	2258
Number:	Not reported
Board Of Equalization:	44-012227
Referral Date:	Not reported
Action Date:	Not reported
Created Date:	Not reported
Owner Tank Id:	Not reported
SWRCB Tank Id:	19-050-002258-000001
Tank Status:	Not reported
Capacity:	2400
Active Date:	Not reported
Tank Use:	CHEMICAL
STG:	PRODUCT
Content:	UNKNOWN

EXCELLO PLATING CO (Continued) **1000205197**

Number Of Tanks: 1

HIST UST:

File Number:	00026538
URL:	http://geotracker.waterboards.ca.gov/ustpdfs/pdf/00026538.pdf
Region:	STATE
Facility ID:	00000041418
Facility Type:	Other
Other Type:	ELECTRO-PLATING
Contact Name:	GLEN HARLEMAN OR ROBERT GORSUC
Telephone:	2132453626
Owner Name:	EXCELLO PLATING CO., INC.
Owner Address:	4057 GOODWIN AVE.
Owner City,St,Zip:	LOS ANGELES, CA 90039
Total Tanks:	0001
Tank Num:	001
Container Num:	1
Year Installed:	1958
Tank Capacity:	00002400
Tank Used for:	WASTE
Type of Fuel:	Not reported
Container Construction Thickness:	Not reported
Leak Detection:	Visual

Click here for Geo Tracker PDF:

CA FID UST:

Facility ID:	19028702
Regulated By:	UTNKA
Regulated ID:	00041418
Cortese Code:	Not reported
SIC Code:	Not reported
Facility Phone:	2132453626
Mail To:	Not reported
Mailing Address:	4057 GOODWIN AVE
Mailing Address 2:	Not reported
Mailing City,St,Zip:	LOS ANGELES 900390000
Contact:	Not reported
Contact Phone:	Not reported
DUNs Number:	Not reported
NPDES Number:	Not reported
EPA ID:	Not reported
Comments:	Not reported
Status:	Active

DEED:

Envirostor ID:	SL603799122
Area:	Not reported
Sub Area:	Not reported
Site Type:	SLIC
Status:	OPEN - REMEDIATION
Agency:	SWRCB
Covenant Uploaded:	Y
Deed Date(s):	03/29/2012
File Name:	Geotracker Land Use/Deed Restrictions

EXCELLO PLATING CO (Continued) **1000205197**

ICIS:

Enforcement Action ID:	09-2006-0201
FRS ID:	110002139178
Action Name:	Excello Plating Inc.
Facility Name:	EXCELLO PLATING CO
Facility Address:	4057 GOODWIN AVE. LOS ANGELES, CA 90039
Enforcement Action Type:	CERCLA 122h Agrmt For Cost Recovery
Facility County:	LOS ANGELES
Program System Acronym:	ICIS
Enforcement Action Forum Desc:	Administrative - Formal
EA Type Code:	122H
Facility SIC Code:	3471
Federal Facility ID:	Not reported
Latitude in Decimal Degrees:	34.13708
Longitude in Decimal Degrees:	-118.269568
Permit Type Desc:	Not reported
Program System Acronym:	600005253
Facility NAICS Code:	Not reported
Tribal Land Code:	Not reported

Facility Name:	EXCELLO PLATING CO.
Address:	4057 GOODWIN AVE.
Tribal Indicator:	N
Fed Facility:	No
NAIC Code:	Not reported
SIC Code:	3471

Facility Name:	EXCELLO PLATING CO.
Address:	4057 GOODWIN AVE.
Tribal Indicator:	N
Fed Facility:	No
NAIC Code:	Not reported
SIC Code:	3471

Facility Name:	EXCELLO PLATING CO.
Address:	4057 GOODWIN AVE.
Tribal Indicator:	N
Fed Facility:	No
NAIC Code:	Not reported
SIC Code:	3471

Facility Name:	EXCELLO PLATING CO.
Address:	4057 GOODWIN AVE.
Tribal Indicator:	N
Fed Facility:	No
NAIC Code:	Not reported
SIC Code:	3471

Facility Name:	EXCELLO PLATING CO.
Address:	4057 GOODWIN AVE.
Tribal Indicator:	N
Fed Facility:	No
NAIC Code:	Not reported
SIC Code:	3471

EXCELLO PLATING CO (Continued) **1000205197**

Facility Name: EXCELLO PLATING CO.
Address: 4057 GOODWIN AVE.
Tribal Indicator: N
Fed Facility: No
NAIC Code: Not reported
SIC Code: 3471

Facility Name: EXCELLO PLATING CO.
Address: 4057 GOODWIN AVE.
Tribal Indicator: N
Fed Facility: No
NAIC Code: Not reported
SIC Code: 3471

Facility Name: EXCELLO PLATING CO.
Address: 4057 GOODWIN AVE.
Tribal Indicator: N
Fed Facility: No
NAIC Code: Not reported
SIC Code: 3471

FINDS:

Registry ID: 110002139178

Environmental Interest/Information System
AIR EMISSIONS CLASSIFICATION UNKNOWN

US EPA TRIS (Toxics Release Inventory System) contains information from facilities on the amounts of over 300 listed toxic chemicals that these facilities release directly to air, water, land, or that are transported off-site.

California Hazardous Waste Tracking System - Datamart (HWTS-DATAMART) provides California with information on hazardous waste shipments for generators, transporters, and treatment, storage, and disposal facilities.

RCRAInfo is a national information system that supports the Resource Conservation and Recovery Act (RCRA) program through the tracking of events and activities related to facilities that generate, transport, and treat, store, or dispose of hazardous waste. RCRAInfo allows RCRA program staff to track the notification, permit, compliance, and corrective action activities required under RCRA.

HAZARDOUS WASTE BIENNIAL REPORTER

STATE MASTER

ICIS (Integrated Compliance Information System) is the Integrated Compliance Information System and provides a database that, when complete, will contain integrated Enforcement and Compliance information across most of EPA's programs. The vision for ICIS is to replace EPA's independent databases that contain Enforcement data with a single repository for that information. Currently, ICIS contains all Federal Administrative and Judicial enforcement actions. This information is maintained in ICIS by EPA in the Regional offices and

EXCELLO PLATING CO (Continued) **1000205197**

it Headquarters. A future release of ICIS will replace the Permit Compliance System (PCS) which supports the NPDES and will integrate that information with Federal actions already in the system. ICIS also has the capability to track other activities occurring in the Region that support Compliance and Enforcement programs. These include; Incident Tracking, Compliance Assistance, and Compliance Monitoring.

Click this hyperlink while viewing on your computer to access additional FINDS: detail in the EDR Site Report.

ECHO:

Envid:	1000205197
Registry ID:	110002139178
DFR URL:	http://echo.epa.gov/detailed-facility-report?fid=110002139178

EMI:

Year:	1987
County Code:	19
Air Basin:	SC
Facility ID:	9895
Air District Name:	SC
SIC Code:	3471
Air District Name:	SOUTH COAST AQMD
Community Health Air Pollution Info System:	Not reported
Consolidated Emission Reporting Rule:	Not reported
Total Organic Hydrocarbon Gases Tons/Yr:	3
Reactive Organic Gases Tons/Yr:	0
Carbon Monoxide Emissions Tons/Yr:	0
NOX - Oxides of Nitrogen Tons/Yr:	0
SOX - Oxides of Sulphur Tons/Yr:	0
Particulate Matter Tons/Yr:	0
Part. Matter 10 Micrometers and Smllr Tons/Yr:	0

Year:	1990
County Code:	19
Air Basin:	SC
Facility ID:	9895
Air District Name:	SC
SIC Code:	3471
Air District Name:	SOUTH COAST AQMD
Community Health Air Pollution Info System:	Not reported
Consolidated Emission Reporting Rule:	Not reported
Total Organic Hydrocarbon Gases Tons/Yr:	2
Reactive Organic Gases Tons/Yr:	0
Carbon Monoxide Emissions Tons/Yr:	0
NOX - Oxides of Nitrogen Tons/Yr:	0
SOX - Oxides of Sulphur Tons/Yr:	0
Particulate Matter Tons/Yr:	0
Part. Matter 10 Micrometers and Smllr Tons/Yr:	0

Year:	1993
County Code:	19
Air Basin:	SC
Facility ID:	9895
Air District Name:	SC

EXCELLO PLATING CO (Continued) **1000205197**

SIC Code:	3471
Air District Name:	SOUTH COAST AQMD
Community Health Air Pollution Info System:	Not reported
Consolidated Emission Reporting Rule:	Not reported
Total Organic Hydrocarbon Gases Tons/Yr:	2
Reactive Organic Gases Tons/Yr:	0
Carbon Monoxide Emissions Tons/Yr:	0
NOX - Oxides of Nitrogen Tons/Yr:	0
SOX - Oxides of Sulphur Tons/Yr:	0
Particulate Matter Tons/Yr:	0
Part. Matter 10 Micrometers and Smllr Tons/Yr:	0

Year:	1995
County Code:	19
Air Basin:	SC
Facility ID:	9895
Air District Name:	SC
SIC Code:	3471
Air District Name:	SOUTH COAST AQMD
Community Health Air Pollution Info System:	Not reported
Consolidated Emission Reporting Rule:	Not reported
Total Organic Hydrocarbon Gases Tons/Yr:	2
Reactive Organic Gases Tons/Yr:	0
Carbon Monoxide Emissions Tons/Yr:	0
NOX - Oxides of Nitrogen Tons/Yr:	0
SOX - Oxides of Sulphur Tons/Yr:	0
Particulate Matter Tons/Yr:	0
Part. Matter 10 Micrometers and Smllr Tons/Yr:	0

Year:	1996
County Code:	19
Air Basin:	SC
Facility ID:	9895
Air District Name:	SC
SIC Code:	3471
Air District Name:	SOUTH COAST AQMD
Community Health Air Pollution Info System:	Not reported
Consolidated Emission Reporting Rule:	Not reported
Total Organic Hydrocarbon Gases Tons/Yr:	3
Reactive Organic Gases Tons/Yr:	0
Carbon Monoxide Emissions Tons/Yr:	0
NOX - Oxides of Nitrogen Tons/Yr:	0
SOX - Oxides of Sulphur Tons/Yr:	0
Particulate Matter Tons/Yr:	0
Part. Matter 10 Micrometers and Smllr Tons/Yr:	0

Year:	1997
County Code:	19
Air Basin:	SC
Facility ID:	9895
Air District Name:	SC
SIC Code:	3471
Air District Name:	SOUTH COAST AQMD
Community Health Air Pollution Info System:	Not reported
Consolidated Emission Reporting Rule:	Not reported
Total Organic Hydrocarbon Gases Tons/Yr:	3
Reactive Organic Gases Tons/Yr:	0

EXCELLO PLATING CO (Continued) **1000205197**

Carbon Monoxide Emissions Tons/Yr:	0
NOX - Oxides of Nitrogen Tons/Yr:	0
SOX - Oxides of Sulphur Tons/Yr:	0
Particulate Matter Tons/Yr:	0
Part. Matter 10 Micrometers and Smllr Tons/Yr:	0

Year:	1998
County Code:	19
Air Basin:	SC
Facility ID:	9895
Air District Name:	SC
SIC Code:	3471
Air District Name:	SOUTH COAST AQMD
Community Health Air Pollution Info System:	Not reported
Consolidated Emission Reporting Rule:	Not reported
Total Organic Hydrocarbon Gases Tons/Yr:	3
Reactive Organic Gases Tons/Yr:	0
Carbon Monoxide Emissions Tons/Yr:	0
NOX - Oxides of Nitrogen Tons/Yr:	0
SOX - Oxides of Sulphur Tons/Yr:	0
Particulate Matter Tons/Yr:	0
Part. Matter 10 Micrometers and Smllr Tons/Yr:	0

Year:	1999
County Code:	19
Air Basin:	SC
Facility ID:	9895
Air District Name:	SC
SIC Code:	3471
Air District Name:	SOUTH COAST AQMD
Community Health Air Pollution Info System:	Not reported
Consolidated Emission Reporting Rule:	Not reported
Total Organic Hydrocarbon Gases Tons/Yr:	3
Reactive Organic Gases Tons/Yr:	0
Carbon Monoxide Emissions Tons/Yr:	0
NOX - Oxides of Nitrogen Tons/Yr:	0
SOX - Oxides of Sulphur Tons/Yr:	0
Particulate Matter Tons/Yr:	0
Part. Matter 10 Micrometers and Smllr Tons/Yr:	0

Year:	2000
County Code:	19
Air Basin:	SC
Facility ID:	9895
Air District Name:	SC
SIC Code:	3471
Air District Name:	SOUTH COAST AQMD
Community Health Air Pollution Info System:	Not reported
Consolidated Emission Reporting Rule:	Not reported
Total Organic Hydrocarbon Gases Tons/Yr:	3
Reactive Organic Gases Tons/Yr:	0
Carbon Monoxide Emissions Tons/Yr:	0
NOX - Oxides of Nitrogen Tons/Yr:	0
SOX - Oxides of Sulphur Tons/Yr:	0
Particulate Matter Tons/Yr:	0
Part. Matter 10 Micrometers and Smllr Tons/Yr:	0

EXCELLO PLATING CO (Continued) **1000205197**

Year:	2001
County Code:	19
Air Basin:	SC
Facility ID:	9895
Air District Name:	SC
SIC Code:	3471
Air District Name:	SOUTH COAST AQMD
Community Health Air Pollution Info System:	Not reported
Consolidated Emission Reporting Rule:	Not reported
Total Organic Hydrocarbon Gases Tons/Yr:	2
Reactive Organic Gases Tons/Yr:	1
Carbon Monoxide Emissions Tons/Yr:	0
NOX - Oxides of Nitrogen Tons/Yr:	0
SOX - Oxides of Sulphur Tons/Yr:	0
Particulate Matter Tons/Yr:	0
Part. Matter 10 Micrometers and Smllr Tons/Yr:	0

Year:	2002
County Code:	19
Air Basin:	SC
Facility ID:	9895
Air District Name:	SC
SIC Code:	3471
Air District Name:	SOUTH COAST AQMD
Community Health Air Pollution Info System:	Not reported
Consolidated Emission Reporting Rule:	Not reported
Total Organic Hydrocarbon Gases Tons/Yr:	0
Reactive Organic Gases Tons/Yr:	0
Carbon Monoxide Emissions Tons/Yr:	0
NOX - Oxides of Nitrogen Tons/Yr:	0
SOX - Oxides of Sulphur Tons/Yr:	0
Particulate Matter Tons/Yr:	0
Part. Matter 10 Micrometers and Smllr Tons/Yr:	0

Year:	2003
County Code:	19
Air Basin:	SC
Facility ID:	9895
Air District Name:	SC
SIC Code:	3471
Air District Name:	SOUTH COAST AQMD
Community Health Air Pollution Info System:	Not reported
Consolidated Emission Reporting Rule:	Not reported
Total Organic Hydrocarbon Gases Tons/Yr:	0
Reactive Organic Gases Tons/Yr:	0
Carbon Monoxide Emissions Tons/Yr:	0
NOX - Oxides of Nitrogen Tons/Yr:	0
SOX - Oxides of Sulphur Tons/Yr:	0
Particulate Matter Tons/Yr:	0
Part. Matter 10 Micrometers and Smllr Tons/Yr:	0

Year:	2004
County Code:	19
Air Basin:	SC
Facility ID:	9895
Air District Name:	SC
SIC Code:	3471

EXCELLO PLATING CO (Continued) **1000205197**

Air District Name:	SOUTH COAST AQMD
Community Health Air Pollution Info System:	Not reported
Consolidated Emission Reporting Rule:	Not reported
Total Organic Hydrocarbon Gases Tons/Yr:	0.45809
Reactive Organic Gases Tons/Yr:	0.45
Carbon Monoxide Emissions Tons/Yr:	0.014
NOX - Oxides of Nitrogen Tons/Yr:	0.052
SOX - Oxides of Sulphur Tons/Yr:	0.000332
Particulate Matter Tons/Yr:	0.0073735
Part. Matter 10 Micrometers and Smllr Tons/Yr:	0

LA Co. Site Mitigation:

Facility ID:	Not reported
Status:	Not reported
Site ID:	SD0000396
Jurisdiction:	State
Case ID:	RO0001397
Abated:	Yes
Assigned To:	Kim Clark
Entered Date:	10/06/2011
Abated Date:	Not reported

WDS:

Facility ID:	4 19I009469
Facility Type:	Industrial - Facility that treats and/or disposes of liquid or semisolid wastes from any servicing, producing, manufacturing or processing operation of whatever nature, including mining, gravel washing, geothermal operations, air conditioning, ship building and repairing, oil production, storage and disposal operations, water pumping.
Facility Status:	Active - Any facility with a continuous or seasonal discharge that is under Waste Discharge Requirements.
NPDES Number:	CAS000001 The 1st 2 characters designate the state. The remaining 7 are assigned by the Regional Board
Subregion:	4
Facility Telephone:	3232453626
Facility Contact:	CLOYD COOK
Agency Name:	GLEN G HARLEMAN
Agency Address:	4057 Goodwin Ave
Agency City,St,Zip:	Los Angeles 900391109
Agency Contact:	Not reported
Agency Telephone:	3232453626
Agency Type:	Private
SIC Code:	0
SIC Code 2:	Not reported
Primary Waste Type:	Not reported
Primary Waste:	Not reported
Waste Type2:	Not reported
Waste2:	Not reported
Primary Waste Type:	Not reported
Secondary Waste:	Not reported
Secondary Waste Type:	Not reported
Design Flow:	0
Baseline Flow:	0
Reclamation:	Not reported
POTW:	Not reported

EXCELLO PLATING CO (Continued) **1000205197**

Treat To Water: Minor Threat to Water Quality. A violation of a regional board order should cause a relatively minor impairment of beneficial uses compared to a major or minor threat. Not: All nurds without a TTWQ will be considered a minor threat to water quality unless coded at a higher Level. A Zero (0) may be used to code those NURDS that are found to represent no threat to water quality.

Complexity: Category C - Facilities having no waste treatment systems, such as cooling water dischargers or thosewho must comply through best management practices, facilities with passive waste treatment and disposal systems, such as septic systems with subsurface disposal, or dischargers having waste storage systems with land disposal such as dairy waste ponds.

WIP:
Region: 4
File Number: 113.5243
File Status: Active
Staff: MZAIDI
Facility Suite: Not reported

Count: 3 records. ORPHAN SUMMARY

City	EDR ID	Site Name	Site Address	Zip	Database(s)
ATWATER VILLAGE	S102427280	CHEVRON #9-5108	11113 SAN FERNANDO RD	90039	LUST
LOS ANGELES	S114705461	TOSCO S.S. #4713	11550 LAUREL CANYON BL		RGA LUST
LOS ANGELES	S114705489	TOSCO S.S. #6117	3395 ORANGE AVE		RGA LUST

GOVERNMENT RECORDS SEARCHED / DATA CURRENCY TRACKING

To maintain currency of the following federal and state databases, EDR contacts the appropriate governmental agency on a monthly or quarterly basis, as required.

Number of Days to Update: Provides confirmation that EDR is reporting records that have been updated within 90 days from the date the government agency made the information available to the public.

STANDARD ENVIRONMENTAL RECORDS

Federal NPL site list

NPL: National Priority List

National Priorities List (Superfund). The NPL is a subset of CERCLIS and identifies over 1,200 sites for priority cleanup under the Superfund Program. NPL sites may encompass relatively large areas. As such, EDR provides polygon coverage for over 1,000 NPL site boundaries produced by EPA's Environmental Photographic Interpretation Center (EPIC) and regional EPA offices.

Date of Government Version: 02/06/2019
Date Data Arrived at EDR: 02/15/2019
Date Made Active in Reports: 03/15/2019
Number of Days to Update: 28

Source: EPA
Telephone: N/A
Last EDR Contact: 03/14/2019
Next Scheduled EDR Contact: 04/15/2019
Data Release Frequency: Quarterly

NPL Site Boundaries

Sources:

EPA's Environmental Photographic Interpretation Center (EPIC)
Telephone: 202-564-7333

EPA Region 1
Telephone 617-918-1143

EPA Region 6
Telephone: 214-655-6659

EPA Region 3
Telephone 215-814-5418

EPA Region 7
Telephone: 913-551-7247

EPA Region 4
Telephone 404-562-8033

EPA Region 8
Telephone: 303-312-6774

EPA Region 5
Telephone 312-886-6686

EPA Region 9
Telephone: 415-947-4246

EPA Region 10
Telephone 206-553-8665

Proposed NPL: Proposed National Priority List Sites

A site that has been proposed for listing on the National Priorities List through the issuance of a proposed rule in the Federal Register. EPA then accepts public comments on the site, responds to the comments, and places on the NPL those sites that continue to meet the requirements for listing.

Date of Government Version: 02/06/2019
Date Data Arrived at EDR: 02/15/2019
Date Made Active in Reports: 03/15/2019
Number of Days to Update: 28

Source: EPA
Telephone: N/A
Last EDR Contact: 03/14/2019
Next Scheduled EDR Contact: 04/15/2019
Data Release Frequency: Quarterly

NPL LIENS: Federal Superfund Liens

Federal Superfund Liens. Under the authority granted the USEPA by CERCLA of 1980, the USEPA has the authority to file liens against real property in order to recover remedial action expenditures or when the property owner received notification of potential liability. USEPA compiles a listing of filed notices of Superfund Liens.

Date of Government Version: 10/15/1991
Date Data Arrived at EDR: 02/02/1994
Date Made Active in Reports: 03/30/1994
Number of Days to Update: 56

Source: EPA
Telephone: 202-564-4267
Last EDR Contact: 08/15/2011
Next Scheduled EDR Contact: 11/28/2011
Data Release Frequency: No Update Planned

Federal Delisted NPL site list

Delisted NPL: National Priority List Deletions

The National Oil and Hazardous Substances Pollution Contingency Plan (NCP) establishes the criteria that the EPA uses to delete sites from the NPL. In accordance with 40 CFR 300.425.(e), sites may be deleted from the NPL where no further response is appropriate.

Date of Government Version: 02/06/2019
Date Data Arrived at EDR: 02/15/2019
Date Made Active in Reports: 03/15/2019
Number of Days to Update: 28

Source: EPA
Telephone: N/A
Last EDR Contact: 03/14/2019
Next Scheduled EDR Contact: 04/15/2019
Data Release Frequency: Quarterly

Federal CERCLIS list

FEDERAL FACILITY: Federal Facility Site Information listing

A listing of National Priority List (NPL) and Base Realignment and Closure (BRAC) sites found in the Comprehensive Environmental Response, Compensation and Liability Information System (CERCLIS) Database where EPA Federal Facilities Restoration and Reuse Office is involved in cleanup activities.

Date of Government Version: 11/07/2016
Date Data Arrived at EDR: 01/05/2017
Date Made Active in Reports: 04/07/2017
Number of Days to Update: 92

Source: Environmental Protection Agency
Telephone: 703-603-8704
Last EDR Contact: 01/04/2019
Next Scheduled EDR Contact: 04/15/2019
Data Release Frequency: Varies

SEMS: Superfund Enterprise Management System

SEMS (Superfund Enterprise Management System) tracks hazardous waste sites, potentially hazardous waste sites, and remedial activities performed in support of EPA's Superfund Program across the United States. The list was formerly know as CERCLIS, renamed to SEMS by the EPA in 2015. The list contains data on potentially hazardous waste sites that have been reported to the USEPA by states, municipalities, private companies and private persons, pursuant to Section 103 of the Comprehensive Environmental Response, Compensation, and Liability Act (CERCLA). This dataset also contains sites which are either proposed to or on the National Priorities List (NPL) and the sites which are in the screening and assessment phase for possible inclusion on the NPL.

Date of Government Version: 02/06/2019
Date Data Arrived at EDR: 02/15/2019
Date Made Active in Reports: 03/15/2019
Number of Days to Update: 28

Source: EPA
Telephone: 800-424-9346
Last EDR Contact: 03/14/2019
Next Scheduled EDR Contact: 04/29/2019
Data Release Frequency: Quarterly

Federal CERCLIS NFRAP site list

SEMS-ARCHIVE: Superfund Enterprise Management System Archive

SEMS-ARCHIVE (Superfund Enterprise Management System Archive) tracks sites that have no further interest under the Federal Superfund Program based on available information. The list was formerly known as the CERCLIS-NFRAP, renamed to SEMS ARCHIVE by the EPA in 2015. EPA may perform a minimal level of assessment work at a site while it is archived if site conditions change and/or new information becomes available. Archived sites have been removed and archived from the inventory of SEMS sites. Archived status indicates that, to the best of EPA's knowledge, assessment at a site has been completed and that EPA has determined no further steps will be taken to list the site on the National Priorities List (NPL), unless information indicates this decision was not appropriate or other considerations require a recommendation for listing at a later time. The decision does not necessarily mean that there is no hazard associated with a given site; it only means that. based upon available information, the location is not judged to be potential NPL site.

Date of Government Version: 02/06/2019
Date Data Arrived at EDR: 02/15/2019
Date Made Active in Reports: 03/15/2019
Number of Days to Update: 28

Source: EPA
Telephone: 800-424-9346
Last EDR Contact: 03/14/2019
Next Scheduled EDR Contact: 04/29/2019
Data Release Frequency: Quarterly

Federal RCRA CORRACTS facilities list

CORRACTS: Corrective Action Report

CORRACTS identifies hazardous waste handlers with RCRA corrective action activity.

Date of Government Version: 03/01/2018
Date Data Arrived at EDR: 03/28/2018
Date Made Active in Reports: 06/22/2018
Number of Days to Update: 86

Source: EPA
Telephone: 800-424-9346
Last EDR Contact: 12/03/2018
Next Scheduled EDR Contact: 04/08/2019
Data Release Frequency: Quarterly

Federal RCRA non-CORRACTS TSD facilities list

RCRA-TSDF: RCRA - Treatment, Storage and Disposal

RCRAInfo is EPA's comprehensive information system, providing access to data supporting the Resource Conservation and Recovery Act (RCRA) of 1976 and the Hazardous and Solid Waste Amendments (HSWA) of 1984. The database includes selective information on sites which generate, transport, store, treat and/or dispose of hazardous waste as defined by the Resource Conservation and Recovery Act (RCRA). Transporters are individuals or entities that move hazardous waste from the generator offsite to a facility that can recycle, treat, store, or dispose of the waste. TSDFs treat, store, or dispose of the waste.

Date of Government Version: 03/01/2018
Date Data Arrived at EDR: 03/28/2018
Date Made Active in Reports: 06/22/2018
Number of Days to Update: 86

Source: Environmental Protection Agency
Telephone: (415) 495-8895
Last EDR Contact: 12/03/2018
Next Scheduled EDR Contact: 04/08/2019
Data Release Frequency: Quarterly

Federal RCRA generators list

RCRA-LQG: RCRA - Large Quantity Generators

RCRAInfo is EPA's comprehensive information system, providing access to data supporting the Resource Conservation and Recovery Act (RCRA) of 1976 and the Hazardous and Solid Waste Amendments (HSWA) of 1984. The database includes selective information on sites which generate, transport, store, treat and/or dispose of hazardous waste as defined by the Resource Conservation and Recovery Act (RCRA). Large quantity generators (LQGs) generate over 1,000 kilograms (kg) of hazardous waste, or over 1 kg of acutely hazardous waste per month.

Date of Government Version: 03/01/2018
Date Data Arrived at EDR: 03/28/2018
Date Made Active in Reports: 06/22/2018
Number of Days to Update: 86

Source: Environmental Protection Agency
Telephone: (415) 495-8895
Last EDR Contact: 12/03/2018
Next Scheduled EDR Contact: 04/08/2019
Data Release Frequency: Quarterly

RCRA-SQG: RCRA - Small Quantity Generators

RCRAInfo is EPA's comprehensive information system, providing access to data supporting the Resource Conservation and Recovery Act (RCRA) of 1976 and the Hazardous and Solid Waste Amendments (HSWA) of 1984. The database includes selective information on sites which generate, transport, store, treat and/or dispose of hazardous waste as defined by the Resource Conservation and Recovery Act (RCRA). Small quantity generators (SQGs) generate between 100 kg and 1,000 kg of hazardous waste per month.

Date of Government Version: 03/01/2018
Date Data Arrived at EDR: 03/28/2018
Date Made Active in Reports: 06/22/2018
Number of Days to Update: 86

Source: Environmental Protection Agency
Telephone: (415) 495-8895
Last EDR Contact: 12/03/2018
Next Scheduled EDR Contact: 04/08/2019
Data Release Frequency: Quarterly

RCRA-CESQG: RCRA - Conditionally Exempt Small Quantity Generators

RCRAInfo is EPA's comprehensive information system, providing access to data supporting the Resource Conservation and Recovery Act (RCRA) of 1976 and the Hazardous and Solid Waste Amendments (HSWA) of 1984. The database includes selective information on sites which generate, transport, store, treat and/or dispose of hazardous waste as defined by the Resource Conservation and Recovery Act (RCRA). Conditionally exempt small quantity generators (CESQGs) generate less than 100 kg of hazardous waste, or less than 1 kg of acutely hazardous waste per month.

Date of Government Version: 03/01/2018
Date Data Arrived at EDR: 03/28/2018
Date Made Active in Reports: 06/22/2018
Number of Days to Update: 86

Source: Environmental Protection Agency
Telephone: (415) 495-8895
Last EDR Contact: 12/03/2018
Next Scheduled EDR Contact: 04/08/2019
Data Release Frequency: Quarterly

Federal institutional controls / engineering controls registries

LUCIS: Land Use Control Information System

LUCIS contains records of land use control information pertaining to the former Navy Base Realignment and Closure properties.

Date of Government Version: 10/17/2018
Date Data Arrived at EDR: 10/25/2018
Date Made Active in Reports: 12/07/2018
Number of Days to Update: 43

Source: Department of the Navy
Telephone: 843-820-7326
Last EDR Contact: 02/07/2019
Next Scheduled EDR Contact: 05/27/2019
Data Release Frequency: Varies

US ENG CONTROLS: Engineering Controls Sites List

A listing of sites with engineering controls in place. Engineering controls include various forms of caps, building foundations, liners, and treatment methods to create pathway elimination for regulated substances to enter environmental media or effect human health.

Date of Government Version: 01/31/2019
Date Data Arrived at EDR: 02/04/2019
Date Made Active in Reports: 03/08/2019
Number of Days to Update: 32

Source: Environmental Protection Agency
Telephone: 703-603-0695
Last EDR Contact: 02/04/2019
Next Scheduled EDR Contact: 06/10/2019
Data Release Frequency: Varies

US INST CONTROL: Sites with Institutional Controls

A listing of sites with institutional controls in place. Institutional controls include administrative measures, such as groundwater use restrictions, construction restrictions, property use restrictions, and post remediation care requirements intended to prevent exposure to contaminants remaining on site. Deed restrictions are generally required as part of the institutional controls.

Date of Government Version: 01/31/2019
Date Data Arrived at EDR: 02/04/2019
Date Made Active in Reports: 03/08/2019
Number of Days to Update: 32

Source: Environmental Protection Agency
Telephone: 703-603-0695
Last EDR Contact: 02/04/2019
Next Scheduled EDR Contact: 06/10/2019
Data Release Frequency: Varies

Federal ERNS list

ERNS: Emergency Response Notification System

Emergency Response Notification System. ERNS records and stores information on reported releases of oil and hazardous substances.

Date of Government Version: 02/04/2019
Date Data Arrived at EDR: 02/08/2019
Date Made Active in Reports: 03/08/2019
Number of Days to Update: 28

Source: National Response Center, United States Coast Guard
Telephone: 202-267-2180
Last EDR Contact: 02/08/2019
Next Scheduled EDR Contact: 04/08/2019
Data Release Frequency: Quarterly

State- and tribal - equivalent NPL

RESPONSE: State Response Sites

Identifies confirmed release sites where DTSC is involved in remediation, either in a lead or oversight capacity. These confirmed release sites are generally high-priority and high potential risk.

Date of Government Version: 01/28/2019
Date Data Arrived at EDR: 01/29/2019
Date Made Active in Reports: 03/05/2019
Number of Days to Update: 35

Source: Department of Toxic Substances Control
Telephone: 916-323-3400
Last EDR Contact: 01/29/2019
Next Scheduled EDR Contact: 05/11/2019
Data Release Frequency: Quarterly

State- and tribal - equivalent CERCLIS

ENVIROSTOR: EnviroStor Database

The Department of Toxic Substances Control's (DTSC's) Site Mitigation and Brownfields Reuse Program's (SMBRP's) EnviroStor database identifes sites that have known contamination or sites for which there may be reasons to investigate further. The database includes the following site types: Federal Superfund sites (National Priorities List (NPL)); State Response, including Military Facilities and State Superfund; Voluntary Cleanup; and School sites. EnviroStor provides similar information to the information that was available in CalSites, and provides additional site information, including, but not limited to, identification of formerly-contaminated properties that have been released for reuse, properties where environmental deed restrictions have been recorded to prevent inappropriate land uses, and risk characterization information that is used to assess potential impacts to public health and the environment at contaminated sites.

Date of Government Version: 01/28/2019
Date Data Arrived at EDR: 01/29/2019
Date Made Active in Reports: 03/05/2019
Number of Days to Update: 35

Source: Department of Toxic Substances Control
Telephone: 916-323-3400
Last EDR Contact: 01/29/2019
Next Scheduled EDR Contact: 05/11/2019
Data Release Frequency: Quarterly

State and tribal landfill and/or solid waste disposal site lists

SWF/LF (SWIS): Solid Waste Information System

Active, Closed and Inactive Landfills. SWF/LF records typically contain an inve ntory of solid waste disposal facilities or landfills. These may be active or i nactive facilities or open dumps that failed to meet RCRA Section 4004 criteria for solid waste landfills or disposal sites.

Date of Government Version: 02/11/2019
Date Data Arrived at EDR: 02/12/2019
Date Made Active in Reports: 03/05/2019
Number of Days to Update: 21

Source: Department of Resources Recycling and Recovery
Telephone: 916-341-6320
Last EDR Contact: 02/12/2019
Next Scheduled EDR Contact: 05/27/2019
Data Release Frequency: Quarterly

State and tribal leaking storage tank lists

LUST REG 3: Leaking Underground Storage Tank Database
Leaking Underground Storage Tank locations. Monterey, San Benito, San Luis Obispo, Santa Barbara, Santa Cruz counties.

Date of Government Version: 05/19/2003
Date Data Arrived at EDR: 05/19/2003
Date Made Active in Reports: 06/02/2003
Number of Days to Update: 14

Source: California Regional Water Quality Control Board Central Coast Region (3)
Telephone: 805-542-4786
Last EDR Contact: 07/18/2011
Next Scheduled EDR Contact: 10/31/2011
Data Release Frequency: No Update Planned

LUST REG 8: Leaking Underground Storage Tanks
California Regional Water Quality Control Board Santa Ana Region (8). For more current information, please refer to the State Water Resources Control Board's LUST database.

Date of Government Version: 02/14/2005
Date Data Arrived at EDR: 02/15/2005
Date Made Active in Reports: 03/28/2005
Number of Days to Update: 41

Source: California Regional Water Quality Control Board Santa Ana Region (8)
Telephone: 909-782-4496
Last EDR Contact: 08/15/2011
Next Scheduled EDR Contact: 11/28/2011
Data Release Frequency: Varies

LUST REG 7: Leaking Underground Storage Tank Case Listing
Leaking Underground Storage Tank locations. Imperial, Riverside, San Diego, Santa Barbara counties.

Date of Government Version: 02/26/2004
Date Data Arrived at EDR: 02/26/2004
Date Made Active in Reports: 03/24/2004
Number of Days to Update: 27

Source: California Regional Water Quality Control Board Colorado River Basin Region (7)
Telephone: 760-776-8943
Last EDR Contact: 08/01/2011
Next Scheduled EDR Contact: 11/14/2011
Data Release Frequency: No Update Planned

LUST REG 6V: Leaking Underground Storage Tank Case Listing
Leaking Underground Storage Tank locations. Inyo, Kern, Los Angeles, Mono, San Bernardino counties.

Date of Government Version: 06/07/2005
Date Data Arrived at EDR: 06/07/2005
Date Made Active in Reports: 06/29/2005
Number of Days to Update: 22

Source: California Regional Water Quality Control Board Victorville Branch Office (6)
Telephone: 760-241-7365
Last EDR Contact: 09/12/2011
Next Scheduled EDR Contact: 12/26/2011
Data Release Frequency: No Update Planned

LUST REG 6L: Leaking Underground Storage Tank Case Listing
For more current information, please refer to the State Water Resources Control Board's LUST database.

Date of Government Version: 09/09/2003
Date Data Arrived at EDR: 09/10/2003
Date Made Active in Reports: 10/07/2003
Number of Days to Update: 27

Source: California Regional Water Quality Control Board Lahontan Region (6)
Telephone: 530-542-5572
Last EDR Contact: 09/12/2011
Next Scheduled EDR Contact: 12/26/2011
Data Release Frequency: No Update Planned

LUST REG 5: Leaking Underground Storage Tank Database
Leaking Underground Storage Tank locations. Alameda, Alpine, Amador, Butte, Colusa, Contra Costa, Calveras, El Dorado, Fresno, Glenn, Kern, Kings, Lake, Lassen, Madera, Mariposa, Merced, Modoc, Napa, Nevada, Placer, Plumas, Sacramento, San Joaquin, Shasta, Solano, Stanislaus, Sutter, Tehama, Tulare, Tuolumne, Yolo, Yuba counties.

Date of Government Version: 07/01/2008
Date Data Arrived at EDR: 07/22/2008
Date Made Active in Reports: 07/31/2008
Number of Days to Update: 9

Source: California Regional Water Quality Control Board Central Valley Region (5)
Telephone: 916-464-4834
Last EDR Contact: 07/01/2011
Next Scheduled EDR Contact: 10/17/2011
Data Release Frequency: No Update Planned

LUST REG 4: Underground Storage Tank Leak List
Los Angeles, Ventura counties. For more current information, please refer to the State Water Resources Control Board's LUST database.

Date of Government Version: 09/07/2004
Date Data Arrived at EDR: 09/07/2004
Date Made Active in Reports: 10/12/2004
Number of Days to Update: 35

Source: California Regional Water Quality Control Board Los Angeles Region (4)
Telephone: 213-576-6710
Last EDR Contact: 09/06/2011
Next Scheduled EDR Contact: 12/19/2011
Data Release Frequency: No Update Planned

LUST REG 9: Leaking Underground Storage Tank Report

Orange, Riverside, San Diego counties. For more current information, please refer to the State Water Resources Control Board's LUST database.

Date of Government Version: 03/01/2001
Date Data Arrived at EDR: 04/23/2001
Date Made Active in Reports: 05/21/2001
Number of Days to Update: 28

Source: California Regional Water Quality Control Board San Diego Region (9)
Telephone: 858-637-5595
Last EDR Contact: 09/26/2011
Next Scheduled EDR Contact: 01/09/2012
Data Release Frequency: No Update Planned

LUST REG 2: Fuel Leak List

Leaking Underground Storage Tank locations. Alameda, Contra Costa, Marin, Napa, San Francisco, San Mateo, Santa Clara, Solano, Sonoma counties.

Date of Government Version: 09/30/2004
Date Data Arrived at EDR: 10/20/2004
Date Made Active in Reports: 11/19/2004
Number of Days to Update: 30

Source: California Regional Water Quality Control Board San Francisco Bay Region (2)
Telephone: 510-622-2433
Last EDR Contact: 09/19/2011
Next Scheduled EDR Contact: 01/02/2012
Data Release Frequency: Quarterly

LUST REG 1: Active Toxic Site Investigation

Del Norte, Humboldt, Lake, Mendocino, Modoc, Siskiyou, Sonoma, Trinity counties. For more current information, please refer to the State Water Resources Control Board's LUST database.

Date of Government Version: 02/01/2001
Date Data Arrived at EDR: 02/28/2001
Date Made Active in Reports: 03/29/2001
Number of Days to Update: 29

Source: California Regional Water Quality Control Board North Coast (1)
Telephone: 707-570-3769
Last EDR Contact: 08/01/2011
Next Scheduled EDR Contact: 11/14/2011
Data Release Frequency: No Update Planned

LUST: Leaking Underground Fuel Tank Report (GEOTRACKER)

Leaking Underground Storage Tank (LUST) Sites included in GeoTracker. GeoTracker is the Water Boards data management system for sites that impact, or have the potential to impact, water quality in California, with emphasis on groundwater.

Date of Government Version: 12/10/2018
Date Data Arrived at EDR: 12/11/2018
Date Made Active in Reports: 01/15/2019
Number of Days to Update: 35

Source: State Water Resources Control Board
Telephone: see region list
Last EDR Contact: 12/11/2018
Next Scheduled EDR Contact: 03/25/2019
Data Release Frequency: Quarterly

INDIAN LUST R9: Leaking Underground Storage Tanks on Indian Land

LUSTs on Indian land in Arizona, California, New Mexico and Nevada

Date of Government Version: 04/10/2018
Date Data Arrived at EDR: 05/18/2018
Date Made Active in Reports: 07/20/2018
Number of Days to Update: 63

Source: Environmental Protection Agency
Telephone: 415-972-3372
Last EDR Contact: 03/07/2019
Next Scheduled EDR Contact: 05/06/2019
Data Release Frequency: Varies

INDIAN LUST R10: Leaking Underground Storage Tanks on Indian Land

LUSTs on Indian land in Alaska, Idaho, Oregon and Washington.

Date of Government Version: 04/12/2018
Date Data Arrived at EDR: 05/18/2018
Date Made Active in Reports: 07/20/2018
Number of Days to Update: 63

Source: EPA Region 10
Telephone: 206-553-2857
Last EDR Contact: 03/07/2019
Next Scheduled EDR Contact: 05/06/2019
Data Release Frequency: Varies

INDIAN LUST R1: Leaking Underground Storage Tanks on Indian Land
A listing of leaking underground storage tank locations on Indian Land.

Date of Government Version: 04/13/2018
Date Data Arrived at EDR: 05/18/2018
Date Made Active in Reports: 07/20/2018
Number of Days to Update: 63
Source: EPA Region 1
Telephone: 617-918-1313
Last EDR Contact: 03/07/2019
Next Scheduled EDR Contact: 05/06/2019
Data Release Frequency: Varies

INDIAN LUST R8: Leaking Underground Storage Tanks on Indian Land
LUSTs on Indian land in Colorado, Montana, North Dakota, South Dakota, Utah and Wyoming.

Date of Government Version: 04/25/2018
Date Data Arrived at EDR: 05/18/2018
Date Made Active in Reports: 07/20/2018
Number of Days to Update: 63
Source: EPA Region 8
Telephone: 303-312-6271
Last EDR Contact: 03/07/2019
Next Scheduled EDR Contact: 05/06/2019
Data Release Frequency: Varies

INDIAN LUST R5: Leaking Underground Storage Tanks on Indian Land
Leaking underground storage tanks located on Indian Land in Michigan, Minnesota and Wisconsin.

Date of Government Version: 04/12/2018
Date Data Arrived at EDR: 05/18/2018
Date Made Active in Reports: 07/20/2018
Number of Days to Update: 63
Source: EPA, Region 5
Telephone: 312-886-7439
Last EDR Contact: 03/07/2019
Next Scheduled EDR Contact: 05/06/2019
Data Release Frequency: Varies

INDIAN LUST R4: Leaking Underground Storage Tanks on Indian Land
LUSTs on Indian land in Florida, Mississippi and North Carolina.

Date of Government Version: 05/08/2018
Date Data Arrived at EDR: 05/18/2018
Date Made Active in Reports: 07/20/2018
Number of Days to Update: 63
Source: EPA Region 4
Telephone: 404-562-8677
Last EDR Contact: 03/05/2019
Next Scheduled EDR Contact: 05/06/2019
Data Release Frequency: Varies

INDIAN LUST R6: Leaking Underground Storage Tanks on Indian Land
LUSTs on Indian land in New Mexico and Oklahoma.

Date of Government Version: 04/01/2018
Date Data Arrived at EDR: 05/18/2018
Date Made Active in Reports: 07/20/2018
Number of Days to Update: 63
Source: EPA Region 6
Telephone: 214-665-6597
Last EDR Contact: 03/07/2019
Next Scheduled EDR Contact: 05/06/2019
Data Release Frequency: Varies

INDIAN LUST R7: Leaking Underground Storage Tanks on Indian Land
LUSTs on Indian land in Iowa, Kansas, and Nebraska

Date of Government Version: 04/24/2018
Date Data Arrived at EDR: 05/18/2018
Date Made Active in Reports: 07/20/2018
Number of Days to Update: 63
Source: EPA Region 7
Telephone: 913-551-7003
Last EDR Contact: 03/07/2019
Next Scheduled EDR Contact: 05/06/2019
Data Release Frequency: Varies

CPS-SLIC: Statewide SLIC Cases (GEOTRACKER)
Cleanup Program Sites (CPS; also known as Site Cleanups [SC] and formerly known as Spills, Leaks, Investigations, and Cleanups [SLIC] sites) included in GeoTracker. GeoTracker is the Water Boards data management system for sites that impact, or have the potential to impact, water quality in California, with emphasis on groundwater.

Date of Government Version: 12/10/2018
Date Data Arrived at EDR: 12/11/2018
Date Made Active in Reports: 01/15/2019
Number of Days to Update: 35
Source: State Water Resources Control Board
Telephone: 866-480-1028
Last EDR Contact: 12/12/2018
Next Scheduled EDR Contact: 03/25/2019
Data Release Frequency: Varies

SLIC REG 1: Active Toxic Site Investigations

The SLIC (Spills, Leaks, Investigations and Cleanup) program is designed to protect and restore water quality from spills, leaks, and similar discharges.

Date of Government Version: 04/03/2003
Date Data Arrived at EDR: 04/07/2003
Date Made Active in Reports: 04/25/2003
Number of Days to Update: 18

Source: California Regional Water Quality Control Board, North Coast Region (1)
Telephone: 707-576-2220
Last EDR Contact: 08/01/2011
Next Scheduled EDR Contact: 11/14/2011
Data Release Frequency: No Update Planned

SLIC REG 2: Spills, Leaks, Investigation & Cleanup Cost Recovery Listing

The SLIC (Spills, Leaks, Investigations and Cleanup) program is designed to protect and restore water quality from spills, leaks, and similar discharges.

Date of Government Version: 09/30/2004
Date Data Arrived at EDR: 10/20/2004
Date Made Active in Reports: 11/19/2004
Number of Days to Update: 30

Source: Regional Water Quality Control Board San Francisco Bay Region (2)
Telephone: 510-286-0457
Last EDR Contact: 09/19/2011
Next Scheduled EDR Contact: 01/02/2012
Data Release Frequency: Quarterly

SLIC REG 3: Spills, Leaks, Investigation & Cleanup Cost Recovery Listing

The SLIC (Spills, Leaks, Investigations and Cleanup) program is designed to protect and restore water quality from spills, leaks, and similar discharges.

Date of Government Version: 05/18/2006
Date Data Arrived at EDR: 05/18/2006
Date Made Active in Reports: 06/15/2006
Number of Days to Update: 28

Source: California Regional Water Quality Control Board Central Coast Region (3)
Telephone: 805-549-3147
Last EDR Contact: 07/18/2011
Next Scheduled EDR Contact: 10/31/2011
Data Release Frequency: Semi-Annually

SLIC REG 4: Spills, Leaks, Investigation & Cleanup Cost Recovery Listing

The SLIC (Spills, Leaks, Investigations and Cleanup) program is designed to protect and restore water quality from spills, leaks, and similar discharges.

Date of Government Version: 11/17/2004
Date Data Arrived at EDR: 11/18/2004
Date Made Active in Reports: 01/04/2005
Number of Days to Update: 47

Source: Region Water Quality Control Board Los Angeles Region (4)
Telephone: 213-576-6600
Last EDR Contact: 07/01/2011
Next Scheduled EDR Contact: 10/17/2011
Data Release Frequency: Varies

SLIC REG 5: Spills, Leaks, Investigation & Cleanup Cost Recovery Listing

The SLIC (Spills, Leaks, Investigations and Cleanup) program is designed to protect and restore water quality from spills, leaks, and similar discharges.

Date of Government Version: 04/01/2005
Date Data Arrived at EDR: 04/05/2005
Date Made Active in Reports: 04/21/2005
Number of Days to Update: 16

Source: Regional Water Quality Control Board Central Valley Region (5)
Telephone: 916-464-3291
Last EDR Contact: 09/12/2011
Next Scheduled EDR Contact: 12/26/2011
Data Release Frequency: Semi-Annually

SLIC REG 6V: Spills, Leaks, Investigation & Cleanup Cost Recovery Listing

The SLIC (Spills, Leaks, Investigations and Cleanup) program is designed to protect and restore water quality from spills, leaks, and similar discharges.

Date of Government Version: 05/24/2005
Date Data Arrived at EDR: 05/25/2005
Date Made Active in Reports: 06/16/2005
Number of Days to Update: 22

Source: Regional Water Quality Control Board, Victorville Branch
Telephone: 619-241-6583
Last EDR Contact: 08/15/2011
Next Scheduled EDR Contact: 11/28/2011
Data Release Frequency: Semi-Annually

SLIC REG 6L: SLIC Sites
The SLIC (Spills, Leaks, Investigations and Cleanup) program is designed to protect and restore water quality from spills, leaks, and similar discharges.

Date of Government Version: 09/07/2004
Date Data Arrived at EDR: 09/07/2004
Date Made Active in Reports: 10/12/2004
Number of Days to Update: 35
Source: California Regional Water Quality Control Board, Lahontan Region
Telephone: 530-542-5574
Last EDR Contact: 08/15/2011
Next Scheduled EDR Contact: 11/28/2011
Data Release Frequency: No Update Planned

SLIC REG 7: SLIC List
The SLIC (Spills, Leaks, Investigations and Cleanup) program is designed to protect and restore water quality from spills, leaks, and similar discharges.

Date of Government Version: 11/24/2004
Date Data Arrived at EDR: 11/29/2004
Date Made Active in Reports: 01/04/2005
Number of Days to Update: 36
Source: California Regional Quality Control Board, Colorado River Basin Region
Telephone: 760-346-7491
Last EDR Contact: 08/01/2011
Next Scheduled EDR Contact: 11/14/2011
Data Release Frequency: No Update Planned

SLIC REG 8: Spills, Leaks, Investigation & Cleanup Cost Recovery Listing
The SLIC (Spills, Leaks, Investigations and Cleanup) program is designed to protect and restore water quality from spills, leaks, and similar discharges.

Date of Government Version: 04/03/2008
Date Data Arrived at EDR: 04/03/2008
Date Made Active in Reports: 04/14/2008
Number of Days to Update: 11
Source: California Region Water Quality Control Board Santa Ana Region (8)
Telephone: 951-782-3298
Last EDR Contact: 09/12/2011
Next Scheduled EDR Contact: 12/26/2011
Data Release Frequency: Semi-Annually

SLIC REG 9: Spills, Leaks, Investigation & Cleanup Cost Recovery Listing
The SLIC (Spills, Leaks, Investigations and Cleanup) program is designed to protect and restore water quality from spills, leaks, and similar discharges.

Date of Government Version: 09/10/2007
Date Data Arrived at EDR: 09/11/2007
Date Made Active in Reports: 09/28/2007
Number of Days to Update: 17
Source: California Regional Water Quality Control Board San Diego Region (9)
Telephone: 858-467-2980
Last EDR Contact: 08/08/2011
Next Scheduled EDR Contact: 11/21/2011
Data Release Frequency: Annually

State and tribal registered storage tank lists

FEMA UST: Underground Storage Tank Listing
A listing of all FEMA owned underground storage tanks.

Date of Government Version: 05/15/2017
Date Data Arrived at EDR: 05/30/2017
Date Made Active in Reports: 10/13/2017
Number of Days to Update: 136
Source: FEMA
Telephone: 202-646-5797
Last EDR Contact: 01/08/2019
Next Scheduled EDR Contact: 04/22/2019
Data Release Frequency: Varies

UST CLOSURE: Proposed Closure of Underground Storage Tank (UST) Cases
UST cases that are being considered for closure by either the State Water Resources Control Board or the Executive Director have been posted for a 60-day public comment period. UST Case Closures being proposed for consideration by the State Water Resources Control Board. These are primarily UST cases that meet closure criteria under the decisional framework in State Water Board Resolution No. 92-49 and other Board orders. UST Case Closures proposed for consideration by the Executive Director pursuant to State Water Board Resolution No. 2012-0061. These are cases that meet the criteria of the Low-Threat UST Case Closure Policy. UST Case Closure Review Denials and Approved Orders.

Date of Government Version: 12/10/2018
Date Data Arrived at EDR: 12/12/2018
Date Made Active in Reports: 01/16/2019
Number of Days to Update: 35

Source: State Water Resources Control Board
Telephone: 916-327-7844
Last EDR Contact: 03/13/2019
Next Scheduled EDR Contact: 06/24/2019
Data Release Frequency: Varies

UST: Active UST Facilities

Active UST facilities gathered from the local regulatory agencies

Date of Government Version: 12/10/2018
Date Data Arrived at EDR: 12/11/2018
Date Made Active in Reports: 01/15/2019
Number of Days to Update: 35

Source: SWRCB
Telephone: 916-341-5851
Last EDR Contact: 12/11/2018
Next Scheduled EDR Contact: 03/25/2019
Data Release Frequency: Semi-Annually

MILITARY UST SITES: Military UST Sites (GEOTRACKER)

Military ust sites

Date of Government Version: 12/10/2018
Date Data Arrived at EDR: 12/11/2018
Date Made Active in Reports: 01/15/2019
Number of Days to Update: 35

Source: State Water Resources Control Board
Telephone: 866-480-1028
Last EDR Contact: 12/12/2018
Next Scheduled EDR Contact: 03/25/2019
Data Release Frequency: Varies

AST: Aboveground Petroleum Storage Tank Facilities

A listing of aboveground storage tank petroleum storage tank locations.

Date of Government Version: 07/06/2016
Date Data Arrived at EDR: 07/12/2016
Date Made Active in Reports: 09/19/2016
Number of Days to Update: 69

Source: California Environmental Protection Agency
Telephone: 916-327-5092
Last EDR Contact: 03/18/2019
Next Scheduled EDR Contact: 07/01/2019
Data Release Frequency: Quarterly

INDIAN UST R1: Underground Storage Tanks on Indian Land

The Indian Underground Storage Tank (UST) database provides information about underground storage tanks on Indian land in EPA Region 1 (Connecticut, Maine, Massachusetts, New Hampshire, Rhode Island, Vermont and ten Tribal Nations).

Date of Government Version: 04/13/2018
Date Data Arrived at EDR: 05/18/2018
Date Made Active in Reports: 07/20/2018
Number of Days to Update: 63

Source: EPA, Region 1
Telephone: 617-918-1313
Last EDR Contact: 03/07/2019
Next Scheduled EDR Contact: 05/06/2019
Data Release Frequency: Varies

INDIAN UST R4: Underground Storage Tanks on Indian Land

The Indian Underground Storage Tank (UST) database provides information about underground storage tanks on Indian land in EPA Region 4 (Alabama, Florida, Georgia, Kentucky, Mississippi, North Carolina, South Carolina, Tennessee and Tribal Nations)

Date of Government Version: 05/08/2018
Date Data Arrived at EDR: 05/18/2018
Date Made Active in Reports: 07/20/2018
Number of Days to Update: 63

Source: EPA Region 4
Telephone: 404-562-9424
Last EDR Contact: 03/05/2019
Next Scheduled EDR Contact: 05/06/2019
Data Release Frequency: Varies

INDIAN UST R5: Underground Storage Tanks on Indian Land

The Indian Underground Storage Tank (UST) database provides information about underground storage tanks on Indian land in EPA Region 5 (Michigan, Minnesota and Wisconsin and Tribal Nations).

Date of Government Version: 04/12/2018
Date Data Arrived at EDR: 05/18/2018
Date Made Active in Reports: 07/20/2018
Number of Days to Update: 63

Source: EPA Region 5
Telephone: 312-886-6136
Last EDR Contact: 03/07/2019
Next Scheduled EDR Contact: 05/06/2019
Data Release Frequency: Varies

INDIAN UST R6: Underground Storage Tanks on Indian Land

The Indian Underground Storage Tank (UST) database provides information about underground storage tanks on Indian land in EPA Region 6 (Louisiana, Arkansas, Oklahoma, New Mexico, Texas and 65 Tribes).

Date of Government Version: 04/01/2018
Date Data Arrived at EDR: 05/18/2018
Date Made Active in Reports: 07/20/2018
Number of Days to Update: 63

Source: EPA Region 6
Telephone: 214-665-7591
Last EDR Contact: 03/07/2019
Next Scheduled EDR Contact: 05/06/2019
Data Release Frequency: Varies

INDIAN UST R7: Underground Storage Tanks on Indian Land

The Indian Underground Storage Tank (UST) database provides information about underground storage tanks on Indian land in EPA Region 7 (Iowa, Kansas, Missouri, Nebraska, and 9 Tribal Nations).

Date of Government Version: 04/24/2018
Date Data Arrived at EDR: 05/18/2018
Date Made Active in Reports: 07/20/2018
Number of Days to Update: 63

Source: EPA Region 7
Telephone: 913-551-7003
Last EDR Contact: 03/07/2019
Next Scheduled EDR Contact: 05/06/2019
Data Release Frequency: Varies

INDIAN UST R8: Underground Storage Tanks on Indian Land

The Indian Underground Storage Tank (UST) database provides information about underground storage tanks on Indian land in EPA Region 8 (Colorado, Montana, North Dakota, South Dakota, Utah, Wyoming and 27 Tribal Nations).

Date of Government Version: 04/25/2018
Date Data Arrived at EDR: 05/18/2018
Date Made Active in Reports: 07/20/2018
Number of Days to Update: 63

Source: EPA Region 8
Telephone: 303-312-6137
Last EDR Contact: 03/07/2019
Next Scheduled EDR Contact: 05/06/2019
Data Release Frequency: Varies

INDIAN UST R9: Underground Storage Tanks on Indian Land

The Indian Underground Storage Tank (UST) database provides information about underground storage tanks on Indian land in EPA Region 9 (Arizona, California, Hawaii, Nevada, the Pacific Islands, and Tribal Nations).

Date of Government Version: 04/10/2018
Date Data Arrived at EDR: 05/18/2018
Date Made Active in Reports: 07/20/2018
Number of Days to Update: 63

Source: EPA Region 9
Telephone: 415-972-3368
Last EDR Contact: 03/07/2019
Next Scheduled EDR Contact: 05/06/2019
Data Release Frequency: Varies

INDIAN UST R10: Underground Storage Tanks on Indian Land

The Indian Underground Storage Tank (UST) database provides information about underground storage tanks on Indian land in EPA Region 10 (Alaska, Idaho, Oregon, Washington, and Tribal Nations).

Date of Government Version: 04/12/2018
Date Data Arrived at EDR: 05/18/2018
Date Made Active in Reports: 07/20/2018
Number of Days to Update: 63

Source: EPA Region 10
Telephone: 206-553-2857
Last EDR Contact: 03/07/2019
Next Scheduled EDR Contact: 05/06/2019
Data Release Frequency: Varies

State and tribal voluntary cleanup sites

INDIAN VCP R1: Voluntary Cleanup Priority Listing

A listing of voluntary cleanup priority sites located on Indian Land located in Region 1.

Date of Government Version: 07/27/2015
Date Data Arrived at EDR: 09/29/2015
Date Made Active in Reports: 02/18/2016
Number of Days to Update: 142

Source: EPA, Region 1
Telephone: 617-918-1102
Last EDR Contact: 12/19/2018
Next Scheduled EDR Contact: 04/08/2019
Data Release Frequency: Varies

VCP: Voluntary Cleanup Program Properties

Contains low threat level properties with either confirmed or unconfirmed releases and the project proponents have request that DTSC oversee investigation and/or cleanup activities and have agreed to provide coverage for DTSC's costs.

Date of Government Version: 01/28/2019
Date Data Arrived at EDR: 01/29/2019
Date Made Active in Reports: 03/05/2019
Number of Days to Update: 35

Source: Department of Toxic Substances Control
Telephone: 916-323-3400
Last EDR Contact: 01/29/2019
Next Scheduled EDR Contact: 05/11/2019
Data Release Frequency: Quarterly

INDIAN VCP R7: Voluntary Cleanup Priority Lisitng

A listing of voluntary cleanup priority sites located on Indian Land located in Region 7.

Date of Government Version: 03/20/2008
Date Data Arrived at EDR: 04/22/2008
Date Made Active in Reports: 05/19/2008
Number of Days to Update: 27

Source: EPA, Region 7
Telephone: 913-551-7365
Last EDR Contact: 04/20/2009
Next Scheduled EDR Contact: 07/20/2009
Data Release Frequency: Varies

State and tribal Brownfields sites

BROWNFIELDS: Considered Brownfieds Sites Listing

A listing of sites the SWRCB considers to be Brownfields since these are sites have come to them through the MOA Process.

Date of Government Version: 12/20/2018
Date Data Arrived at EDR: 12/21/2018
Date Made Active in Reports: 02/28/2019
Number of Days to Update: 69

Source: State Water Resources Control Board
Telephone: 916-323-7905
Last EDR Contact: 12/21/2018
Next Scheduled EDR Contact: 04/08/2019
Data Release Frequency: Quarterly

ADDITIONAL ENVIRONMENTAL RECORDS

Local Brownfield lists

US BROWNFIELDS: A Listing of Brownfields Sites

Brownfields are real property, the expansion, redevelopment, or reuse of which may be complicated by the presence or potential presence of a hazardous substance, pollutant, or contaminant. Cleaning up and reinvesting in these properties takes development pressures off of undeveloped, open land, and both improves and protects the environment. Assessment, Cleanup and Redevelopment Exchange System (ACRES) stores information reported by EPA Brownfields grant recipients on brownfields properties assessed or cleaned up with grant funding as well as information on Targeted Brownfields Assessments performed by EPA Regions. A listing of ACRES Brownfield sites is obtained from Cleanups in My Community. Cleanups in My Community provides information on Brownfields properties for which information is reported back to EPA, as well as areas served by Brownfields grant programs.

Date of Government Version: 12/17/2018
Date Data Arrived at EDR: 12/18/2018
Date Made Active in Reports: 01/11/2019
Number of Days to Update: 24

Source: Environmental Protection Agency
Telephone: 202-566-2777
Last EDR Contact: 03/19/2019
Next Scheduled EDR Contact: 07/01/2019
Data Release Frequency: Semi-Annually

Local Lists of Landfill / Solid Waste Disposal Sites

WMUDS/SWAT: Waste Management Unit Database

Waste Management Unit Database System. WMUDS is used by the State Water Resources Control Board staff and the Regional Water Quality Control Boards for program tracking and inventory of waste management units. WMUDS is composed of the following databases: Facility Information, Scheduled Inspections Information, Waste Management Unit Information, SWAT Program Information, SWAT Report Summary Information, SWAT Report Summary Data, Chapter 15 (formerly Subchapter 15) Information, Chapter 15 Monitoring Parameters, TPCA Program Information, RCRA Program Information, Closure Information, and Interested Parties Information.

Date of Government Version: 04/01/2000
Date Data Arrived at EDR: 04/10/2000
Date Made Active in Reports: 05/10/2000
Number of Days to Update: 30

Source: State Water Resources Control Board
Telephone: 916-227-4448
Last EDR Contact: 01/28/2019
Next Scheduled EDR Contact: 05/11/2019
Data Release Frequency: No Update Planned

SWRCY: Recycler Database

A listing of recycling facilities in California.

Date of Government Version: 12/10/2018
Date Data Arrived at EDR: 12/12/2018
Date Made Active in Reports: 01/15/2019
Number of Days to Update: 34

Source: Department of Conservation
Telephone: 916-323-3836
Last EDR Contact: 03/13/2019
Next Scheduled EDR Contact: 06/24/2019
Data Release Frequency: Quarterly

HAULERS: Registered Waste Tire Haulers Listing

A listing of registered waste tire haulers.

Date of Government Version: 09/26/2018
Date Data Arrived at EDR: 09/28/2018
Date Made Active in Reports: 11/01/2018
Number of Days to Update: 34

Source: Integrated Waste Management Board
Telephone: 916-341-6422
Last EDR Contact: 02/12/2019
Next Scheduled EDR Contact: 05/27/2019
Data Release Frequency: Varies

INDIAN ODI: Report on the Status of Open Dumps on Indian Lands

Location of open dumps on Indian land.

Date of Government Version: 12/31/1998
Date Data Arrived at EDR: 12/03/2007
Date Made Active in Reports: 01/24/2008
Number of Days to Update: 52

Source: Environmental Protection Agency
Telephone: 703-308-8245
Last EDR Contact: 01/29/2019
Next Scheduled EDR Contact: 05/13/2019
Data Release Frequency: Varies

ODI: Open Dump Inventory

An open dump is defined as a disposal facility that does not comply with one or more of the Part 257 or Part 258 Subtitle D Criteria.

Date of Government Version: 06/30/1985
Date Data Arrived at EDR: 08/09/2004
Date Made Active in Reports: 09/17/2004
Number of Days to Update: 39

Source: Environmental Protection Agency
Telephone: 800-424-9346
Last EDR Contact: 06/09/2004
Next Scheduled EDR Contact: N/A
Data Release Frequency: No Update Planned

DEBRIS REGION 9: Torres Martinez Reservation Illegal Dump Site Locations

A listing of illegal dump sites location on the Torres Martinez Indian Reservation located in eastern Riverside County and northern Imperial County, California.

Date of Government Version: 01/12/2009
Date Data Arrived at EDR: 05/07/2009
Date Made Active in Reports: 09/21/2009
Number of Days to Update: 137

Source: EPA, Region 9
Telephone: 415-947-4219
Last EDR Contact: 01/17/2019
Next Scheduled EDR Contact: 05/06/2019
Data Release Frequency: No Update Planned

IHS OPEN DUMPS: Open Dumps on Indian Land

A listing of all open dumps located on Indian Land in the United States.

Date of Government Version: 04/01/2014
Date Data Arrived at EDR: 08/06/2014
Date Made Active in Reports: 01/29/2015
Number of Days to Update: 176

Source: Department of Health & Human Serivces, Indian Health Service
Telephone: 301-443-1452
Last EDR Contact: 02/01/2019
Next Scheduled EDR Contact: 05/13/2019
Data Release Frequency: Varies

Local Lists of Hazardous waste / Contaminated Sites

US HIST CDL: National Clandestine Laboratory Register

A listing of clandestine drug lab locations that have been removed from the DEAs National Clandestine Laboratory Register.

Date of Government Version: 09/21/2018
Date Data Arrived at EDR: 09/21/2018
Date Made Active in Reports: 11/09/2018
Number of Days to Update: 49

Source: Drug Enforcement Administration
Telephone: 202-307-1000
Last EDR Contact: 02/21/2019
Next Scheduled EDR Contact: 06/10/2019
Data Release Frequency: No Update Planned

HIST CAL-SITES: Calsites Database

The Calsites database contains potential or confirmed hazardous substance release properties. In 1996, California EPA reevaluated and significantly reduced the number of sites in the Calsites database. No longer updated by the state agency. It has been replaced by ENVIROSTOR.

Date of Government Version: 08/08/2005
Date Data Arrived at EDR: 08/03/2006
Date Made Active in Reports: 08/24/2006
Number of Days to Update: 21

Source: Department of Toxic Substance Control
Telephone: 916-323-3400
Last EDR Contact: 02/23/2009
Next Scheduled EDR Contact: 05/25/2009
Data Release Frequency: No Update Planned

SCH: School Property Evaluation Program

This category contains proposed and existing school sites that are being evaluated by DTSC for possible hazardous materials contamination. In some cases, these properties may be listed in the CalSites category depending on the level of threat to public health and safety or the environment they pose.

Date of Government Version: 01/28/2019
Date Data Arrived at EDR: 01/29/2019
Date Made Active in Reports: 03/05/2019
Number of Days to Update: 35

Source: Department of Toxic Substances Control
Telephone: 916-323-3400
Last EDR Contact: 01/29/2019
Next Scheduled EDR Contact: 05/11/2019
Data Release Frequency: Quarterly

CDL: Clandestine Drug Labs

A listing of drug lab locations. Listing of a location in this database does not indicate that any illegal drug lab materials were or were not present there, and does not constitute a determination that the location either requires or does not require additional cleanup work.

Date of Government Version: 12/31/2017
Date Data Arrived at EDR: 06/12/2018
Date Made Active in Reports: 08/06/2018
Number of Days to Update: 55

Source: Department of Toxic Substances Control
Telephone: 916-255-6504
Last EDR Contact: 01/25/2019
Next Scheduled EDR Contact: 04/22/2019
Data Release Frequency: Varies

CERS HAZ WASTE: CERS HAZ WASTE

List of sites in the California Environmental Protection Agency (CalEPA) Regulated Site Portal which fall under the Hazardous Chemical Management, Hazardous Waste Onsite Treatment, Household Hazardous Waste Collection, Hazardous Waste Generator, and RCRA LQ HW Generator programs.

Date of Government Version: 10/22/2018
Date Data Arrived at EDR: 10/23/2018
Date Made Active in Reports: 11/30/2018
Number of Days to Update: 38

Source: CalEPA
Telephone: 916-323-2514
Last EDR Contact: 01/24/2019
Next Scheduled EDR Contact: 05/06/2019
Data Release Frequency: Quarterly

TOXIC PITS: Toxic Pits Cleanup Act Sites

Toxic PITS Cleanup Act Sites. TOXIC PITS identifies sites suspected of containing hazardous substances where cleanup has not yet been completed.

Date of Government Version: 07/01/1995
Date Data Arrived at EDR: 08/30/1995
Date Made Active in Reports: 09/26/1995
Number of Days to Update: 27

Source: State Water Resources Control Board
Telephone: 916-227-4364
Last EDR Contact: 01/26/2009
Next Scheduled EDR Contact: 04/27/2009
Data Release Frequency: No Update Planned

US CDL: Clandestine Drug Labs

A listing of clandestine drug lab locations. The U.S. Department of Justice ("the Department") provides this web site as a public service. It contains addresses of some locations where law enforcement agencies reported they found chemicals or other items that indicated the presence of either clandestine drug laboratories or dumpsites. In most cases, the source of the entries is not the Department, and the Department has not verified the entry and does not guarantee its accuracy. Members of the public must verify the accuracy of all entries by, for example, contacting local law enforcement and local health departments.

Date of Government Version: 09/21/2018
Date Data Arrived at EDR: 09/21/2018
Date Made Active in Reports: 11/09/2018
Number of Days to Update: 49

Source: Drug Enforcement Administration
Telephone: 202-307-1000
Last EDR Contact: 02/21/2019
Next Scheduled EDR Contact: 06/10/2019
Data Release Frequency: Quarterly

Local Lists of Registered Storage Tanks

SWEEPS UST: SWEEPS UST Listing

Statewide Environmental Evaluation and Planning System. This underground storage tank listing was updated and maintained by a company contacted by the SWRCB in the early 1990's. The listing is no longer updated or maintained. The local agency is the contact for more information on a site on the SWEEPS list.

Date of Government Version: 06/01/1994
Date Data Arrived at EDR: 07/07/2005
Date Made Active in Reports: 08/11/2005
Number of Days to Update: 35

Source: State Water Resources Control Board
Telephone: N/A
Last EDR Contact: 06/03/2005
Next Scheduled EDR Contact: N/A
Data Release Frequency: No Update Planned

UST MENDOCINO: Mendocino County UST Database

A listing of underground storage tank locations in Mendocino County.

Date of Government Version: 12/04/2018
Date Data Arrived at EDR: 12/06/2018
Date Made Active in Reports: 12/14/2018
Number of Days to Update: 8

Source: Department of Public Health
Telephone: 707-463-4466
Last EDR Contact: 02/21/2019
Next Scheduled EDR Contact: 06/10/2019
Data Release Frequency: Annually

HIST UST: Hazardous Substance Storage Container Database

The Hazardous Substance Storage Container Database is a historical listing of UST sites. Refer to local/county source for current data.

Date of Government Version: 10/15/1990
Date Data Arrived at EDR: 01/25/1991
Date Made Active in Reports: 02/12/1991
Number of Days to Update: 18

Source: State Water Resources Control Board
Telephone: 916-341-5851
Last EDR Contact: 07/26/2001
Next Scheduled EDR Contact: N/A
Data Release Frequency: No Update Planned

SAN FRANCISCO AST: Aboveground Storage Tank Site Listing
Aboveground storage tank sites

Date of Government Version: 09/11/2018
Date Data Arrived at EDR: 09/12/2018
Date Made Active in Reports: 10/11/2018
Number of Days to Update: 29

Source: San Francisco County Department of Public Health
Telephone: 415-252-3896
Last EDR Contact: 01/31/2019
Next Scheduled EDR Contact: 05/20/2019
Data Release Frequency: Varies

CA FID UST: Facility Inventory Database
The Facility Inventory Database (FID) contains a historical listing of active and inactive underground storage tank locations from the State Water Resource Control Board. Refer to local/county source for current data.

Date of Government Version: 10/31/1994
Date Data Arrived at EDR: 09/05/1995
Date Made Active in Reports: 09/29/1995
Number of Days to Update: 24

Source: California Environmental Protection Agency
Telephone: 916-341-5851
Last EDR Contact: 12/28/1998
Next Scheduled EDR Contact: N/A
Data Release Frequency: No Update Planned

CERS TANKS: California Environmental Reporting System (CERS) Tanks
List of sites in the California Environmental Protection Agency (CalEPA) Regulated Site Portal which fall under the Aboveground Petroleum Storage and Underground Storage Tank regulatory programs.

Date of Government Version: 10/22/2018
Date Data Arrived at EDR: 10/23/2018
Date Made Active in Reports: 11/30/2018
Number of Days to Update: 38

Source: California Environmental Protection Agency
Telephone: 916-323-2514
Last EDR Contact: 01/24/2019
Next Scheduled EDR Contact: 05/06/2019
Data Release Frequency: Quarterly

Local Land Records

LIENS: Environmental Liens Listing
A listing of property locations with environmental liens for California where DTSC is a lien holder.

Date of Government Version: 11/29/2018
Date Data Arrived at EDR: 12/04/2018
Date Made Active in Reports: 01/11/2019
Number of Days to Update: 38

Source: Department of Toxic Substances Control
Telephone: 916-323-3400
Last EDR Contact: 02/27/2019
Next Scheduled EDR Contact: 06/17/2019
Data Release Frequency: Varies

LIENS 2: CERCLA Lien Information
A Federal CERCLA ('Superfund') lien can exist by operation of law at any site or property at which EPA has spent Superfund monies. These monies are spent to investigate and address releases and threatened releases of contamination. CERCLIS provides information as to the identity of these sites and properties.

Date of Government Version: 12/12/2018
Date Data Arrived at EDR: 12/28/2018
Date Made Active in Reports: 01/11/2019
Number of Days to Update: 14

Source: Environmental Protection Agency
Telephone: 202-564-6023
Last EDR Contact: 03/14/2019
Next Scheduled EDR Contact: 05/06/2019
Data Release Frequency: Semi-Annually

DEED: Deed Restriction Listing

Site Mitigation and Brownfields Reuse Program Facility Sites with Deed Restrictions & Hazardous Waste Management Program Facility Sites with Deed / Land Use Restriction. The DTSC Site Mitigation and Brownfields Reuse Program (SMBRP) list includes sites cleaned up under the program's oversight and generally does not include current or former hazardous waste facilities that required a hazardous waste facility permit. The list represents deed restrictions that are active. Some sites have multiple deed restrictions. The DTSC Hazardous Waste Management Program (HWMP) has developed a list of current or former hazardous waste facilities that have a recorded land use restriction at the local county recorder's office. The land use restrictions on this list were required by the DTSC HWMP as a result of the presence of hazardous substances that remain on site after the facility (or part of the facility) has been closed or cleaned up. The types of land use restriction include deed notice, deed restriction, or a land use restriction that binds current and future owners.

Date of Government Version: 12/03/2018
Date Data Arrived at EDR: 12/05/2018
Date Made Active in Reports: 01/11/2019
Number of Days to Update: 37

Source: DTSC and SWRCB
Telephone: 916-323-3400
Last EDR Contact: 03/05/2019
Next Scheduled EDR Contact: 06/17/2019
Data Release Frequency: Semi-Annually

Records of Emergency Release Reports

HMIRS: Hazardous Materials Information Reporting System

Hazardous Materials Incident Report System. HMIRS contains hazardous material spill incidents reported to DOT.

Date of Government Version: 03/26/2018
Date Data Arrived at EDR: 03/27/2018
Date Made Active in Reports: 06/08/2018
Number of Days to Update: 73

Source: U.S. Department of Transportation
Telephone: 202-366-4555
Last EDR Contact: 02/08/2019
Next Scheduled EDR Contact: 04/08/2019
Data Release Frequency: Quarterly

CHMIRS: California Hazardous Material Incident Report System

California Hazardous Material Incident Reporting System. CHMIRS contains information on reported hazardous material incidents (accidental releases or spills).

Date of Government Version: 10/24/2018
Date Data Arrived at EDR: 01/24/2019
Date Made Active in Reports: 03/05/2019
Number of Days to Update: 40

Source: Office of Emergency Services
Telephone: 916-845-8400
Last EDR Contact: 01/24/2019
Next Scheduled EDR Contact: 05/06/2019
Data Release Frequency: Semi-Annually

LDS: Land Disposal Sites Listing (GEOTRACKER)

Land Disposal sites (Landfills) included in GeoTracker. GeoTracker is the Water Boards data management system for sites that impact, or have the potential to impact, water quality in California, with emphasis on groundwater.

Date of Government Version: 12/10/2018
Date Data Arrived at EDR: 12/11/2018
Date Made Active in Reports: 01/15/2019
Number of Days to Update: 35

Source: State Water Qualilty Control Board
Telephone: 866-480-1028
Last EDR Contact: 12/12/2018
Next Scheduled EDR Contact: 03/25/2019
Data Release Frequency: Quarterly

MCS: Military Cleanup Sites Listing (GEOTRACKER)

Military sites (consisting of: Military UST sites; Military Privatized sites; and Military Cleanup sites [formerly known as DoD non UST]) included in GeoTracker. GeoTracker is the Water Boards data management system for sites that impact, or have the potential to impact, water quality in California, with emphasis on groundwater.

Date of Government Version: 12/10/2018
Date Data Arrived at EDR: 12/11/2018
Date Made Active in Reports: 01/15/2019
Number of Days to Update: 35

Source: State Water Resources Control Board
Telephone: 866-480-1028
Last EDR Contact: 12/12/2018
Next Scheduled EDR Contact: 03/25/2019
Data Release Frequency: Quarterly

SPILLS 90: SPILLS90 data from FirstSearch

Spills 90 includes those spill and release records available exclusively from FirstSearch databases. Typically, they may include chemical, oil and/or hazardous substance spills recorded after 1990. Duplicate records that are already included in EDR incident and release records are not included in Spills 90.

Date of Government Version: 06/06/2012
Date Data Arrived at EDR: 01/03/2013
Date Made Active in Reports: 02/22/2013
Number of Days to Update: 50

Source: FirstSearch
Telephone: N/A
Last EDR Contact: 01/03/2013
Next Scheduled EDR Contact: N/A
Data Release Frequency: No Update Planned

Other Ascertainable Records

RCRA NonGen / NLR: RCRA - Non Generators / No Longer Regulated

RCRAInfo is EPA's comprehensive information system, providing access to data supporting the Resource Conservation and Recovery Act (RCRA) of 1976 and the Hazardous and Solid Waste Amendments (HSWA) of 1984. The database includes selective information on sites which generate, transport, store, treat and/or dispose of hazardous waste as defined by the Resource Conservation and Recovery Act (RCRA). Non-Generators do not presently generate hazardous waste.

Date of Government Version: 03/01/2018
Date Data Arrived at EDR: 03/28/2018
Date Made Active in Reports: 06/22/2018
Number of Days to Update: 86

Source: Environmental Protection Agency
Telephone: (415) 495-8895
Last EDR Contact: 12/03/2018
Next Scheduled EDR Contact: 04/08/2019
Data Release Frequency: Quarterly

FUDS: Formerly Used Defense Sites

The listing includes locations of Formerly Used Defense Sites properties where the US Army Corps of Engineers is actively working or will take necessary cleanup actions.

Date of Government Version: 01/31/2015
Date Data Arrived at EDR: 07/08/2015
Date Made Active in Reports: 10/13/2015
Number of Days to Update: 97

Source: U.S. Army Corps of Engineers
Telephone: 202-528-4285
Last EDR Contact: 03/20/2019
Next Scheduled EDR Contact: 06/03/2019
Data Release Frequency: Varies

DOD: Department of Defense Sites

This data set consists of federally owned or administered lands, administered by the Department of Defense, that have any area equal to or greater than 640 acres of the United States, Puerto Rico, and the U.S. Virgin Islands.

Date of Government Version: 12/31/2005
Date Data Arrived at EDR: 11/10/2006
Date Made Active in Reports: 01/11/2007
Number of Days to Update: 62

Source: USGS
Telephone: 888-275-8747
Last EDR Contact: 01/11/2019
Next Scheduled EDR Contact: 04/22/2019
Data Release Frequency: Semi-Annually

FEDLAND: Federal and Indian Lands

Federally and Indian administrated lands of the United States. Lands included are administrated by: Army Corps of Engineers, Bureau of Reclamation, National Wild and Scenic River, National Wildlife Refuge, Public Domain Land, Wilderness, Wilderness Study Area, Wildlife Management Area, Bureau of Indian Affairs, Bureau of Land Management, Department of Justice, Forest Service, Fish and Wildlife Service, National Park Service.

Date of Government Version: 12/31/2005
Date Data Arrived at EDR: 02/06/2006
Date Made Active in Reports: 01/11/2007
Number of Days to Update: 339

Source: U.S. Geological Survey
Telephone: 888-275-8747
Last EDR Contact: 01/11/2019
Next Scheduled EDR Contact: 04/22/2019
Data Release Frequency: N/A

SCRD DRYCLEANERS: State Coalition for Remediation of Drycleaners Listing

The State Coalition for Remediation of Drycleaners was established in 1998, with support from the U.S. EPA Office of Superfund Remediation and Technology Innovation. It is comprised of representatives of states with established drycleaner remediation programs. Currently the member states are Alabama, Connecticut, Florida, Illinois, Kansas, Minnesota, Missouri, North Carolina, Oregon, South Carolina, Tennessee, Texas, and Wisconsin.

Date of Government Version: 01/01/2017
Date Data Arrived at EDR: 02/03/2017
Date Made Active in Reports: 04/07/2017
Number of Days to Update: 63
Source: Environmental Protection Agency
Telephone: 615-532-8599
Last EDR Contact: 02/15/2019
Next Scheduled EDR Contact: 05/27/2019
Data Release Frequency: Varies

US FIN ASSUR: Financial Assurance Information

All owners and operators of facilities that treat, store, or dispose of hazardous waste are required to provide proof that they will have sufficient funds to pay for the clean up, closure, and post-closure care of their facilities.

Date of Government Version: 01/31/2019
Date Data Arrived at EDR: 02/04/2019
Date Made Active in Reports: 03/08/2019
Number of Days to Update: 32
Source: Environmental Protection Agency
Telephone: 202-566-1917
Last EDR Contact: 02/04/2019
Next Scheduled EDR Contact: 04/08/2019
Data Release Frequency: Quarterly

EPA WATCH LIST: EPA WATCH LIST

EPA maintains a "Watch List" to facilitate dialogue between EPA, state and local environmental agencies on enforcement matters relating to facilities with alleged violations identified as either significant or high priority. Being on the Watch List does not mean that the facility has actually violated the law only that an investigation by EPA or a state or local environmental agency has led those organizations to allege that an unproven violation has in fact occurred. Being on the Watch List does not represent a higher level of concern regarding the alleged violations that were detected, but instead indicates cases requiring additional dialogue between EPA, state and local agencies - primarily because of the length of time the alleged violation has gone unaddressed or unresolved.

Date of Government Version: 08/30/2013
Date Data Arrived at EDR: 03/21/2014
Date Made Active in Reports: 06/17/2014
Number of Days to Update: 88
Source: Environmental Protection Agency
Telephone: 617-520-3000
Last EDR Contact: 02/08/2019
Next Scheduled EDR Contact: 05/20/2019
Data Release Frequency: Quarterly

2020 COR ACTION: 2020 Corrective Action Program List

The EPA has set ambitious goals for the RCRA Corrective Action program by creating the 2020 Corrective Action Universe. This RCRA cleanup baseline includes facilities expected to need corrective action. The 2020 universe contains a wide variety of sites. Some properties are heavily contaminated while others were contaminated but have since been cleaned up. Still others have not been fully investigated yet, and may require little or no remediation. Inclusion in the 2020 Universe does not necessarily imply failure on the part of a facility to meet its RCRA obligations.

Date of Government Version: 09/30/2017
Date Data Arrived at EDR: 05/08/2018
Date Made Active in Reports: 07/20/2018
Number of Days to Update: 73
Source: Environmental Protection Agency
Telephone: 703-308-4044
Last EDR Contact: 02/08/2019
Next Scheduled EDR Contact: 05/20/2019
Data Release Frequency: Varies

TSCA: Toxic Substances Control Act

Toxic Substances Control Act. TSCA identifies manufacturers and importers of chemical substances included on the TSCA Chemical Substance Inventory list. It includes data on the production volume of these substances by plant site.

Date of Government Version: 12/31/2016
Date Data Arrived at EDR: 06/21/2017
Date Made Active in Reports: 01/05/2018
Number of Days to Update: 198
Source: EPA
Telephone: 202-260-5521
Last EDR Contact: 12/21/2018
Next Scheduled EDR Contact: 04/01/2019
Data Release Frequency: Every 4 Years

TRIS: Toxic Chemical Release Inventory System

Toxic Release Inventory System. TRIS identifies facilities which release toxic chemicals to the air, water and land in reportable quantities under SARA Title III Section 313.

Date of Government Version: 12/31/2016
Date Data Arrived at EDR: 01/10/2018
Date Made Active in Reports: 01/12/2018
Number of Days to Update: 2

Source: EPA
Telephone: 202-566-0250
Last EDR Contact: 02/20/2019
Next Scheduled EDR Contact: 06/03/2019
Data Release Frequency: Annually

SSTS: Section 7 Tracking Systems

Section 7 of the Federal Insecticide, Fungicide and Rodenticide Act, as amended (92 Stat. 829) requires all registered pesticide-producing establishments to submit a report to the Environmental Protection Agency by March 1st each year. Each establishment must report the types and amounts of pesticides, active ingredients and devices being produced, and those having been produced and sold or distributed in the past year.

Date of Government Version: 12/31/2009
Date Data Arrived at EDR: 12/10/2010
Date Made Active in Reports: 02/25/2011
Number of Days to Update: 77

Source: EPA
Telephone: 202-564-4203
Last EDR Contact: 01/25/2019
Next Scheduled EDR Contact: 05/06/2019
Data Release Frequency: Annually

ROD: Records Of Decision

Record of Decision. ROD documents mandate a permanent remedy at an NPL (Superfund) site containing technical and health information to aid in the cleanup.

Date of Government Version: 12/12/2018
Date Data Arrived at EDR: 12/28/2018
Date Made Active in Reports: 01/11/2019
Number of Days to Update: 14

Source: EPA
Telephone: 703-416-0223
Last EDR Contact: 03/14/2019
Next Scheduled EDR Contact: 06/17/2019
Data Release Frequency: Annually

RMP: Risk Management Plans

When Congress passed the Clean Air Act Amendments of 1990, it required EPA to publish regulations and guidance for chemical accident prevention at facilities using extremely hazardous substances. The Risk Management Program Rule (RMP Rule) was written to implement Section 112(r) of these amendments. The rule, which built upon existing industry codes and standards, requires companies of all sizes that use certain flammable and toxic substances to develop a Risk Management Program, which includes a(n): Hazard assessment that details the potential effects of an accidental release, an accident history of the last five years, and an evaluation of worst-case and alternative accidental releases; Prevention program that includes safety precautions and maintenance, monitoring, and employee training measures; and Emergency response program that spells out emergency health care, employee training measures and procedures for informing the public and response agencies (e.g the fire department) should an accident occur.

Date of Government Version: 10/26/2018
Date Data Arrived at EDR: 11/06/2018
Date Made Active in Reports: 01/11/2019
Number of Days to Update: 66

Source: Environmental Protection Agency
Telephone: 202-564-8600
Last EDR Contact: 01/22/2019
Next Scheduled EDR Contact: 05/06/2019
Data Release Frequency: Varies

RAATS: RCRA Administrative Action Tracking System

RCRA Administration Action Tracking System. RAATS contains records based on enforcement actions issued under RCRA pertaining to major violators and includes administrative and civil actions brought by the EPA. For administration actions after September 30, 1995, data entry in the RAATS database was discontinued. EPA will retain a copy of the database for historical records. It was necessary to terminate RAATS because a decrease in agency resources made it impossible to continue to update the information contained in the database.

Date of Government Version: 04/17/1995
Date Data Arrived at EDR: 07/03/1995
Date Made Active in Reports: 08/07/1995
Number of Days to Update: 35

Source: EPA
Telephone: 202-564-4104
Last EDR Contact: 06/02/2008
Next Scheduled EDR Contact: 09/01/2008
Data Release Frequency: No Update Planned

PRP: Potentially Responsible Parties
A listing of verified Potentially Responsible Parties

Date of Government Version: 08/13/2018
Date Data Arrived at EDR: 10/04/2018
Date Made Active in Reports: 11/09/2018
Number of Days to Update: 36
Source: EPA
Telephone: 202-564-6023
Last EDR Contact: 03/14/2019
Next Scheduled EDR Contact: 05/20/2019
Data Release Frequency: Quarterly

PADS: PCB Activity Database System
PCB Activity Database. PADS Identifies generators, transporters, commercial storers and/or brokers and disposers of PCB's who are required to notify the EPA of such activities.

Date of Government Version: 09/14/2018
Date Data Arrived at EDR: 10/11/2018
Date Made Active in Reports: 12/07/2018
Number of Days to Update: 57
Source: EPA
Telephone: 202-566-0500
Last EDR Contact: 01/11/2019
Next Scheduled EDR Contact: 04/22/2019
Data Release Frequency: Annually

ICIS: Integrated Compliance Information System
The Integrated Compliance Information System (ICIS) supports the information needs of the national enforcement and compliance program as well as the unique needs of the National Pollutant Discharge Elimination System (NPDES) program.

Date of Government Version: 11/18/2016
Date Data Arrived at EDR: 11/23/2016
Date Made Active in Reports: 02/10/2017
Number of Days to Update: 79
Source: Environmental Protection Agency
Telephone: 202-564-2501
Last EDR Contact: 01/07/2019
Next Scheduled EDR Contact: 04/22/2019
Data Release Frequency: Quarterly

FTTS: FIFRA/ TSCA Tracking System - FIFRA (Federal Insecticide, Fungicide, & Rodenticide Act)/TSCA (Toxic Substances Control Act)
FTTS tracks administrative cases and pesticide enforcement actions and compliance activities related to FIFRA, TSCA and EPCRA (Emergency Planning and Community Right-to-Know Act). To maintain currency, EDR contacts the Agency on a quarterly basis.

Date of Government Version: 04/09/2009
Date Data Arrived at EDR: 04/16/2009
Date Made Active in Reports: 05/11/2009
Number of Days to Update: 25
Source: EPA/Office of Prevention, Pesticides and Toxic Substances
Telephone: 202-566-1667
Last EDR Contact: 08/18/2017
Next Scheduled EDR Contact: 12/04/2017
Data Release Frequency: Quarterly

FTTS INSP: FIFRA/ TSCA Tracking System - FIFRA (Federal Insecticide, Fungicide, & Rodenticide Act)/TSCA (Toxic Substances Control Act)
A listing of FIFRA/TSCA Tracking System (FTTS) inspections and enforcements.

Date of Government Version: 04/09/2009
Date Data Arrived at EDR: 04/16/2009
Date Made Active in Reports: 05/11/2009
Number of Days to Update: 25
Source: EPA
Telephone: 202-566-1667
Last EDR Contact: 08/18/2017
Next Scheduled EDR Contact: 12/04/2017
Data Release Frequency: Quarterly

MLTS: Material Licensing Tracking System
MLTS is maintained by the Nuclear Regulatory Commission and contains a list of approximately 8,100 sites which possess or use radioactive materials and which are subject to NRC licensing requirements. To maintain currency, EDR contacts the Agency on a quarterly basis.

Date of Government Version: 08/30/2016
Date Data Arrived at EDR: 09/08/2016
Date Made Active in Reports: 10/21/2016
Number of Days to Update: 43
Source: Nuclear Regulatory Commission
Telephone: 301-415-7169
Last EDR Contact: 01/22/2019
Next Scheduled EDR Contact: 05/06/2019
Data Release Frequency: Quarterly

COAL ASH DOE: Steam-Electric Plant Operation Data
A listing of power plants that store ash in surface ponds.

Date of Government Version: 12/31/2005
Date Data Arrived at EDR: 08/07/2009
Date Made Active in Reports: 10/22/2009
Number of Days to Update: 76
Source: Department of Energy
Telephone: 202-586-8719
Last EDR Contact: 03/07/2019
Next Scheduled EDR Contact: 06/17/2019
Data Release Frequency: Varies

COAL ASH EPA: Coal Combustion Residues Surface Impoundments List
A listing of coal combustion residues surface impoundments with high hazard potential ratings.

Date of Government Version: 07/01/2014
Date Data Arrived at EDR: 09/10/2014
Date Made Active in Reports: 10/20/2014
Number of Days to Update: 40
Source: Environmental Protection Agency
Telephone: N/A
Last EDR Contact: 03/05/2019
Next Scheduled EDR Contact: 06/17/2019
Data Release Frequency: Varies

PCB TRANSFORMER: PCB Transformer Registration Database
The database of PCB transformer registrations that includes all PCB registration submittals.

Date of Government Version: 05/24/2017
Date Data Arrived at EDR: 11/30/2017
Date Made Active in Reports: 12/15/2017
Number of Days to Update: 15
Source: Environmental Protection Agency
Telephone: 202-566-0517
Last EDR Contact: 01/25/2019
Next Scheduled EDR Contact: 05/06/2019
Data Release Frequency: Varies

RADINFO: Radiation Information Database
The Radiation Information Database (RADINFO) contains information about facilities that are regulated by U.S. Environmental Protection Agency (EPA) regulations for radiation and radioactivity.

Date of Government Version: 01/02/2019
Date Data Arrived at EDR: 01/03/2019
Date Made Active in Reports: 03/15/2019
Number of Days to Update: 71
Source: Environmental Protection Agency
Telephone: 202-343-9775
Last EDR Contact: 01/03/2019
Next Scheduled EDR Contact: 04/15/2019
Data Release Frequency: Quarterly

HIST FTTS: FIFRA/TSCA Tracking System Administrative Case Listing
A complete administrative case listing from the FIFRA/TSCA Tracking System (FTTS) for all ten EPA regions. The information was obtained from the National Compliance Database (NCDB). NCDB supports the implementation of FIFRA (Federal Insecticide, Fungicide, and Rodenticide Act) and TSCA (Toxic Substances Control Act). Some EPA regions are now closing out records. Because of that, and the fact that some EPA regions are not providing EPA Headquarters with updated records, it was decided to create a HIST FTTS database. It included records that may not be included in the newer FTTS database updates. This database is no longer updated.

Date of Government Version: 10/19/2006
Date Data Arrived at EDR: 03/01/2007
Date Made Active in Reports: 04/10/2007
Number of Days to Update: 40
Source: Environmental Protection Agency
Telephone: 202-564-2501
Last EDR Contact: 12/17/2007
Next Scheduled EDR Contact: 03/17/2008
Data Release Frequency: No Update Planned

HIST FTTS INSP: FIFRA/TSCA Tracking System Inspection & Enforcement Case Listing
A complete inspection and enforcement case listing from the FIFRA/TSCA Tracking System (FTTS) for all ten EPA regions. The information was obtained from the National Compliance Database (NCDB). NCDB supports the implementation of FIFRA (Federal Insecticide, Fungicide, and Rodenticide Act) and TSCA (Toxic Substances Control Act). Some EPA regions are now closing out records. Because of that, and the fact that some EPA regions are not providing EPA Headquarters with updated records, it was decided to create a HIST FTTS database. It included records that may not be included in the newer FTTS database updates. This database is no longer updated.

Date of Government Version: 10/19/2006
Date Data Arrived at EDR: 03/01/2007
Date Made Active in Reports: 04/10/2007
Number of Days to Update: 40

Source: Environmental Protection Agency
Telephone: 202-564-2501
Last EDR Contact: 12/17/2008
Next Scheduled EDR Contact: 03/17/2008
Data Release Frequency: No Update Planned

DOT OPS: Incident and Accident Data

Department of Transporation, Office of Pipeline Safety Incident and Accident data.

Date of Government Version: 10/01/2018
Date Data Arrived at EDR: 10/30/2018
Date Made Active in Reports: 01/18/2019
Number of Days to Update: 80

Source: Department of Transporation, Office of Pipeline Safety
Telephone: 202-366-4595
Last EDR Contact: 01/29/2019
Next Scheduled EDR Contact: 05/11/2019
Data Release Frequency: Quarterly

CONSENT: Superfund (CERCLA) Consent Decrees

Major legal settlements that establish responsibility and standards for cleanup at NPL (Superfund) sites. Released periodically by United States District Courts after settlement by parties to litigation matters.

Date of Government Version: 09/30/2018
Date Data Arrived at EDR: 10/12/2018
Date Made Active in Reports: 12/07/2018
Number of Days to Update: 56

Source: Department of Justice, Consent Decree Library
Telephone: Varies
Last EDR Contact: 01/07/2019
Next Scheduled EDR Contact: 04/22/2019
Data Release Frequency: Varies

BRS: Biennial Reporting System

The Biennial Reporting System is a national system administered by the EPA that collects data on the generation and management of hazardous waste. BRS captures detailed data from two groups: Large Quantity Generators (LQG) and Treatment, Storage, and Disposal Facilities.

Date of Government Version: 12/31/2015
Date Data Arrived at EDR: 02/22/2017
Date Made Active in Reports: 09/28/2017
Number of Days to Update: 218

Source: EPA/NTIS
Telephone: 800-424-9346
Last EDR Contact: 02/13/2019
Next Scheduled EDR Contact: 06/03/2019
Data Release Frequency: Biennially

INDIAN RESERV: Indian Reservations

This map layer portrays Indian administered lands of the United States that have any area equal to or greater than 640 acres.

Date of Government Version: 12/31/2014
Date Data Arrived at EDR: 07/14/2015
Date Made Active in Reports: 01/10/2017
Number of Days to Update: 546

Source: USGS
Telephone: 202-208-3710
Last EDR Contact: 01/07/2019
Next Scheduled EDR Contact: 04/22/2019
Data Release Frequency: Semi-Annually

FUSRAP: Formerly Utilized Sites Remedial Action Program

DOE established the Formerly Utilized Sites Remedial Action Program (FUSRAP) in 1974 to remediate sites where radioactive contamination remained from Manhattan Project and early U.S. Atomic Energy Commission (AEC) operations.

Date of Government Version: 08/08/2017
Date Data Arrived at EDR: 09/11/2018
Date Made Active in Reports: 09/14/2018
Number of Days to Update: 3

Source: Department of Energy
Telephone: 202-586-3559
Last EDR Contact: 01/31/2019
Next Scheduled EDR Contact: 05/20/2019
Data Release Frequency: Varies

UMTRA: Uranium Mill Tailings Sites

Uranium ore was mined by private companies for federal government use in national defense programs. When the mills shut down, large piles of the sand-like material (mill tailings) remain after uranium has been extracted from the ore. Levels of human exposure to radioactive materials from the piles are low; however, in some cases tailings were used as construction materials before the potential health hazards of the tailings were recognized.

Date of Government Version: 06/23/2017
Date Data Arrived at EDR: 10/11/2017
Date Made Active in Reports: 11/03/2017
Number of Days to Update: 23

Source: Department of Energy
Telephone: 505-845-0011
Last EDR Contact: 02/22/2019
Next Scheduled EDR Contact: 06/03/2019
Data Release Frequency: Varies

LEAD SMELTER 1: Lead Smelter Sites

A listing of former lead smelter site locations.

Date of Government Version: 12/12/2018
Date Data Arrived at EDR: 12/28/2018
Date Made Active in Reports: 01/11/2019
Number of Days to Update: 14

Source: Environmental Protection Agency
Telephone: 703-603-8787
Last EDR Contact: 03/14/2019
Next Scheduled EDR Contact: 04/15/2019
Data Release Frequency: Varies

LEAD SMELTER 2: Lead Smelter Sites

A list of several hundred sites in the U.S. where secondary lead smelting was done from 1931and 1964. These sites may pose a threat to public health through ingestion or inhalation of contaminated soil or dust

Date of Government Version: 04/05/2001
Date Data Arrived at EDR: 10/27/2010
Date Made Active in Reports: 12/02/2010
Number of Days to Update: 36

Source: American Journal of Public Health
Telephone: 703-305-6451
Last EDR Contact: 12/02/2009
Next Scheduled EDR Contact: N/A
Data Release Frequency: No Update Planned

US AIRS (AFS): Aerometric Information Retrieval System Facility Subsystem (AFS)

The database is a sub-system of Aerometric Information Retrieval System (AIRS). AFS contains compliance data on air pollution point sources regulated by the U.S. EPA and/or state and local air regulatory agencies. This information comes from source reports by various stationary sources of air pollution, such as electric power plants, steel mills, factories, and universities, and provides information about the air pollutants they produce. Action, air program, air program pollutant, and general level plant data. It is used to track emissions and compliance data from industrial plants.

Date of Government Version: 10/12/2016
Date Data Arrived at EDR: 10/26/2016
Date Made Active in Reports: 02/03/2017
Number of Days to Update: 100

Source: EPA
Telephone: 202-564-2496
Last EDR Contact: 09/26/2017
Next Scheduled EDR Contact: 01/08/2018
Data Release Frequency: Annually

US AIRS MINOR: Air Facility System Data

A listing of minor source facilities.

Date of Government Version: 10/12/2016
Date Data Arrived at EDR: 10/26/2016
Date Made Active in Reports: 02/03/2017
Number of Days to Update: 100

Source: EPA
Telephone: 202-564-2496
Last EDR Contact: 09/26/2017
Next Scheduled EDR Contact: 01/08/2018
Data Release Frequency: Annually

US MINES: Mines Master Index File

Contains all mine identification numbers issued for mines active or opened since 1971. The data also includes violation information.

Date of Government Version: 08/01/2018
Date Data Arrived at EDR: 08/29/2018
Date Made Active in Reports: 10/05/2018
Number of Days to Update: 37

Source: Department of Labor, Mine Safety and Health Administration
Telephone: 303-231-5959
Last EDR Contact: 02/27/2019
Next Scheduled EDR Contact: 06/10/2019
Data Release Frequency: Semi-Annually

US MINES 2: Ferrous and Nonferrous Metal Mines Database Listing

This map layer includes ferrous (ferrous metal mines are facilities that extract ferrous metals, such as iron ore or molybdenum) and nonferrous (Nonferrous metal mines are facilities that extract nonferrous metals, such as gold, silver, copper, zinc, and lead) metal mines in the United States.

Date of Government Version: 12/05/2005
Date Data Arrived at EDR: 02/29/2008
Date Made Active in Reports: 04/18/2008
Number of Days to Update: 49

Source: USGS
Telephone: 703-648-7709
Last EDR Contact: 03/01/2019
Next Scheduled EDR Contact: 06/10/2019
Data Release Frequency: Varies

US MINES 3: Active Mines & Mineral Plants Database Listing

Active Mines and Mineral Processing Plant operations for commodities monitored by the Minerals Information Team of the USGS.

Date of Government Version: 04/14/2011
Date Data Arrived at EDR: 06/08/2011
Date Made Active in Reports: 09/13/2011
Number of Days to Update: 97

Source: USGS
Telephone: 703-648-7709
Last EDR Contact: 03/01/2019
Next Scheduled EDR Contact: 06/10/2019
Data Release Frequency: Varies

ABANDONED MINES: Abandoned Mines

An inventory of land and water impacted by past mining (primarily coal mining) is maintained by OSMRE to provide information needed to implement the Surface Mining Control and Reclamation Act of 1977 (SMCRA). The inventory contains information on the location, type, and extent of AML impacts, as well as, information on the cost associated with the reclamation of those problems. The inventory is based upon field surveys by State, Tribal, and OSMRE program officials. It is dynamic to the extent that it is modified as new problems are identified and existing problems are reclaimed.

Date of Government Version: 09/10/2018
Date Data Arrived at EDR: 09/11/2018
Date Made Active in Reports: 09/14/2018
Number of Days to Update: 3

Source: Department of Interior
Telephone: 202-208-2609
Last EDR Contact: 03/11/2019
Next Scheduled EDR Contact: 06/24/2019
Data Release Frequency: Quarterly

FINDS: Facility Index System/Facility Registry System

Facility Index System. FINDS contains both facility information and 'pointers' to other sources that contain more detail. EDR includes the following FINDS databases in this report: PCS (Permit Compliance System), AIRS (Aerometric Information Retrieval System), DOCKET (Enforcement Docket used to manage and track information on civil judicial enforcement cases for all environmental statutes), FURS (Federal Underground Injection Control), C-DOCKET (Criminal Docket System used to track criminal enforcement actions for all environmental statutes), FFIS (Federal Facilities Information System), STATE (State Environmental Laws and Statutes), and PADS (PCB Activity Data System).

Date of Government Version: 02/15/2019
Date Data Arrived at EDR: 03/05/2019
Date Made Active in Reports: 03/15/2019
Number of Days to Update: 10

Source: EPA
Telephone: (415) 947-8000
Last EDR Contact: 03/05/2019
Next Scheduled EDR Contact: 06/17/2019
Data Release Frequency: Quarterly

UXO: Unexploded Ordnance Sites

A listing of unexploded ordnance site locations

Date of Government Version: 09/30/2017
Date Data Arrived at EDR: 06/19/2018
Date Made Active in Reports: 09/14/2018
Number of Days to Update: 87

Source: Department of Defense
Telephone: 703-704-1564
Last EDR Contact: 01/14/2019
Next Scheduled EDR Contact: 04/29/2019
Data Release Frequency: Varies

ECHO: Enforcement & Compliance History Information

ECHO provides integrated compliance and enforcement information for about 800,000 regulated facilities nationwide.

Date of Government Version: 09/02/2018
Date Data Arrived at EDR: 09/05/2018
Date Made Active in Reports: 09/14/2018
Number of Days to Update: 9

Source: Environmental Protection Agency
Telephone: 202-564-2280
Last EDR Contact: 03/05/2019
Next Scheduled EDR Contact: 06/17/2019
Data Release Frequency: Quarterly

DOCKET HWC: Hazardous Waste Compliance Docket Listing
A complete list of the Federal Agency Hazardous Waste Compliance Docket Facilities.

Date of Government Version: 05/31/2018
Date Data Arrived at EDR: 07/26/2018
Date Made Active in Reports: 10/05/2018
Number of Days to Update: 71
Source: Environmental Protection Agency
Telephone: 202-564-0527
Last EDR Contact: 03/01/2019
Next Scheduled EDR Contact: 06/10/2019
Data Release Frequency: Varies

FUELS PROGRAM: EPA Fuels Program Registered Listing
This listing includes facilities that are registered under the Part 80 (Code of Federal Regulations) EPA Fuels Programs. All companies now are required to submit new and updated registrations.

Date of Government Version: 08/22/2018
Date Data Arrived at EDR: 08/22/2018
Date Made Active in Reports: 10/05/2018
Number of Days to Update: 44
Source: EPA
Telephone: 800-385-6164
Last EDR Contact: 02/21/2019
Next Scheduled EDR Contact: 06/03/2019
Data Release Frequency: Quarterly

CA BOND EXP. PLAN: Bond Expenditure Plan
Department of Health Services developed a site-specific expenditure plan as the basis for an appropriation of Hazardous Substance Cleanup Bond Act funds. It is not updated.

Date of Government Version: 01/01/1989
Date Data Arrived at EDR: 07/27/1994
Date Made Active in Reports: 08/02/1994
Number of Days to Update: 6
Source: Department of Health Services
Telephone: 916-255-2118
Last EDR Contact: 05/31/1994
Next Scheduled EDR Contact: N/A
Data Release Frequency: No Update Planned

CORTESE: "Cortese" Hazardous Waste & Substances Sites List
The sites for the list are designated by the State Water Resource Control Board (LUST), the Integrated Waste Board (SWF/LS), and the Department of Toxic Substances Control (Cal-Sites).

Date of Government Version: 12/20/2018
Date Data Arrived at EDR: 12/21/2018
Date Made Active in Reports: 02/28/2019
Number of Days to Update: 69
Source: CAL EPA/Office of Emergency Information
Telephone: 916-323-3400
Last EDR Contact: 12/21/2018
Next Scheduled EDR Contact: 04/08/2019
Data Release Frequency: Quarterly

CUPA LIVERMORE-PLEASANTON: CUPA Facility Listing
list of facilities associated with the various CUPA programs in Livermore-Pleasanton

Date of Government Version: 08/28/2018
Date Data Arrived at EDR: 08/30/2018
Date Made Active in Reports: 11/01/2018
Number of Days to Update: 63
Source: Livermore-Pleasanton Fire Department
Telephone: 925-454-2361
Last EDR Contact: 02/26/2019
Next Scheduled EDR Contact: 05/27/2019
Data Release Frequency: Varies

CUPA SAN FRANCISCO CO: CUPA Facility Listing
Cupa facilities

Date of Government Version: 09/11/2018
Date Data Arrived at EDR: 09/12/2018
Date Made Active in Reports: 09/19/2018
Number of Days to Update: 7
Source: San Francisco County Department of Environmental Health
Telephone: 415-252-3896
Last EDR Contact: 01/31/2019
Next Scheduled EDR Contact: 05/20/2019
Data Release Frequency: Varies

DRYCLEAN AVAQMD: Antelope Valley Air Quality Management District Drycleaner Listing
A listing of dry cleaners in the Antelope Valley Air Quality Management District.

Date of Government Version: 11/13/2018
Date Data Arrived at EDR: 12/04/2018
Date Made Active in Reports: 01/15/2019
Number of Days to Update: 42

Source: Antelope Valley Air Quality Management District
Telephone: 661-723-8070
Last EDR Contact: 02/27/2019
Next Scheduled EDR Contact: 06/17/2019
Data Release Frequency: Varies

DRYCLEAN SOUTH COAST: South Coast Air Quality Management District Drycleaner Listing
A listing of dry cleaners in the South Coast Air Quality Management District

Date of Government Version: 10/04/2018
Date Data Arrived at EDR: 10/05/2018
Date Made Active in Reports: 11/01/2018
Number of Days to Update: 27

Source: South Coast Air Quality Management District
Telephone: 909-396-3211
Last EDR Contact: 02/07/2019
Next Scheduled EDR Contact: 06/10/2019
Data Release Frequency: Varies

DRYCLEANERS: Cleaner Facilities
A list of drycleaner related facilities that have EPA ID numbers. These are facilities with certain SIC codes: power laundries, family and commercial; garment pressing and cleaner's agents; linen supply; coin-operated laundries and cleaning; drycleaning plants, except rugs; carpet and upholster cleaning; industrial launderers; laundry and garment services.

Date of Government Version: 12/13/2018
Date Data Arrived at EDR: 01/17/2019
Date Made Active in Reports: 03/05/2019
Number of Days to Update: 47

Source: Department of Toxic Substance Control
Telephone: 916-327-4498
Last EDR Contact: 02/27/2019
Next Scheduled EDR Contact: 06/17/2019
Data Release Frequency: Annually

EMI: Emissions Inventory Data
Toxics and criteria pollutant emissions data collected by the ARB and local air pollution agencies.

Date of Government Version: 12/31/2017
Date Data Arrived at EDR: 06/20/2018
Date Made Active in Reports: 08/06/2018
Number of Days to Update: 47

Source: California Air Resources Board
Telephone: 916-322-2990
Last EDR Contact: 12/21/2018
Next Scheduled EDR Contact: 04/01/2019
Data Release Frequency: Varies

ENF: Enforcement Action Listing
A listing of Water Board Enforcement Actions. Formal is everything except Oral/Verbal Communication, Notice of Violation, Expedited Payment Letter, and Staff Enforcement Letter.

Date of Government Version: 11/01/2018
Date Data Arrived at EDR: 11/02/2018
Date Made Active in Reports: 12/13/2018
Number of Days to Update: 41

Source: State Water Resoruces Control Board
Telephone: 916-445-9379
Last EDR Contact: 03/18/2019
Next Scheduled EDR Contact: 05/06/2019
Data Release Frequency: Varies

Financial Assurance 1: Financial Assurance Information Listing
Financial Assurance information

Date of Government Version: 01/10/2019
Date Data Arrived at EDR: 01/23/2019
Date Made Active in Reports: 03/05/2019
Number of Days to Update: 41

Source: Department of Toxic Substances Control
Telephone: 916-255-3628
Last EDR Contact: 01/17/2019
Next Scheduled EDR Contact: 05/06/2019
Data Release Frequency: Varies

Financial Assurance 2: Financial Assurance Information Listing
A listing of financial assurance information for solid waste facilities. Financial assurance is intended to ensure that resources are available to pay for the cost of closure, post-closure care, and corrective measures if the owner or operator of a regulated facility is unable or unwilling to pay.

Date of Government Version: 02/15/2019
Date Data Arrived at EDR: 02/19/2019
Date Made Active in Reports: 03/05/2019
Number of Days to Update: 14

Source: California Integrated Waste Management Board
Telephone: 916-341-6066
Last EDR Contact: 02/11/2019
Next Scheduled EDR Contact: 05/27/2019
Data Release Frequency: Varies

HAZNET: Facility and Manifest Data

Facility and Manifest Data. The data is extracted from the copies of hazardous waste manifests received each year by the DTSC. The annual volume of manifests is typically 700,000 - 1,000,000 annually, representing approximately 350,000 - 500,000 shipments. Data are from the manifests submitted without correction, and therefore many contain some invalid values for data elements such as generator ID, TSD ID, waste category, and disposal method. This database begins with calendar year 1993.

Date of Government Version: 12/31/2017
Date Data Arrived at EDR: 10/10/2018
Date Made Active in Reports: 11/16/2018
Number of Days to Update: 37

Source: California Environmental Protection Agency
Telephone: 916-255-1136
Last EDR Contact: 01/07/2019
Next Scheduled EDR Contact: 04/22/2019
Data Release Frequency: Annually

ICE: ICE

Contains data pertaining to the Permitted Facilities with Inspections / Enforcements sites tracked in Envirostor.

Date of Government Version: 02/19/2019
Date Data Arrived at EDR: 02/20/2019
Date Made Active in Reports: 03/05/2019
Number of Days to Update: 13

Source: Department of Toxic Subsances Control
Telephone: 877-786-9427
Last EDR Contact: 02/20/2019
Next Scheduled EDR Contact: 06/03/2019
Data Release Frequency: Quarterly

HIST CORTESE: Hazardous Waste & Substance Site List

The sites for the list are designated by the State Water Resource Control Board [LUST], the Integrated Waste Board [SWF/LS], and the Department of Toxic Substances Control [CALSITES]. This listing is no longer updated by the state agency.

Date of Government Version: 04/01/2001
Date Data Arrived at EDR: 01/22/2009
Date Made Active in Reports: 04/08/2009
Number of Days to Update: 76

Source: Department of Toxic Substances Control
Telephone: 916-323-3400
Last EDR Contact: 01/22/2009
Next Scheduled EDR Contact: N/A
Data Release Frequency: No Update Planned

HWP: EnviroStor Permitted Facilities Listing

Detailed information on permitted hazardous waste facilities and corrective action ("cleanups") tracked in EnviroStor.

Date of Government Version: 02/19/2019
Date Data Arrived at EDR: 02/20/2019
Date Made Active in Reports: 03/05/2019
Number of Days to Update: 13

Source: Department of Toxic Substances Control
Telephone: 916-323-3400
Last EDR Contact: 02/20/2019
Next Scheduled EDR Contact: 06/03/2019
Data Release Frequency: Quarterly

HWT: Registered Hazardous Waste Transporter Database

A listing of hazardous waste transporters. In California, unless specifically exempted, it is unlawful for any person to transport hazardous wastes unless the person holds a valid registration issued by DTSC. A hazardous waste transporter registration is valid for one year and is assigned a unique registration number.

Date of Government Version: 01/07/2019
Date Data Arrived at EDR: 01/08/2019
Date Made Active in Reports: 03/05/2019
Number of Days to Update: 56

Source: Department of Toxic Substances Control
Telephone: 916-440-7145
Last EDR Contact: 01/08/2019
Next Scheduled EDR Contact: 04/22/2019
Data Release Frequency: Quarterly

MINES: Mines Site Location Listing
A listing of mine site locations from the Office of Mine Reclamation.

Date of Government Version: 12/10/2018
Date Data Arrived at EDR: 12/12/2018
Date Made Active in Reports: 01/15/2019
Number of Days to Update: 34
Source: Department of Conservation
Telephone: 916-322-1080
Last EDR Contact: 12/12/2018
Next Scheduled EDR Contact: 03/25/2019
Data Release Frequency: Quarterly

MWMP: Medical Waste Management Program Listing
The Medical Waste Management Program (MWMP) ensures the proper handling and disposal of medical waste by permitting and inspecting medical waste Offsite Treatment Facilities (PDF) and Transfer Stations (PDF) throughout the state. MWMP also oversees all Medical Waste Transporters.

Date of Government Version: 11/09/2018
Date Data Arrived at EDR: 12/05/2018
Date Made Active in Reports: 01/11/2019
Number of Days to Update: 37
Source: Department of Public Health
Telephone: 916-558-1784
Last EDR Contact: 03/05/2019
Next Scheduled EDR Contact: 06/17/2019
Data Release Frequency: Varies

NPDES: NPDES Permits Listing
A listing of NPDES permits, including stormwater.

Date of Government Version: 02/11/2019
Date Data Arrived at EDR: 02/12/2019
Date Made Active in Reports: 03/07/2019
Number of Days to Update: 23
Source: State Water Resources Control Board
Telephone: 916-445-9379
Last EDR Contact: 02/12/2019
Next Scheduled EDR Contact: 05/27/2019
Data Release Frequency: Quarterly

PEST LIC: Pesticide Regulation Licenses Listing
A listing of licenses and certificates issued by the Department of Pesticide Regulation. The DPR issues licenses and/or certificates to: Persons and businesses that apply or sell pesticides; Pest control dealers and brokers; Persons who advise on agricultural pesticide applications.

Date of Government Version: 12/03/2018
Date Data Arrived at EDR: 12/05/2018
Date Made Active in Reports: 01/11/2019
Number of Days to Update: 37
Source: Department of Pesticide Regulation
Telephone: 916-445-4038
Last EDR Contact: 03/05/2019
Next Scheduled EDR Contact: 06/17/2019
Data Release Frequency: Quarterly

PROC: Certified Processors Database
A listing of certified processors.

Date of Government Version: 12/10/2018
Date Data Arrived at EDR: 12/12/2018
Date Made Active in Reports: 01/15/2019
Number of Days to Update: 34
Source: Department of Conservation
Telephone: 916-323-3836
Last EDR Contact: 03/13/2019
Next Scheduled EDR Contact: 06/24/2019
Data Release Frequency: Quarterly

NOTIFY 65: Proposition 65 Records
Listings of all Proposition 65 incidents reported to counties by the State Water Resources Control Board and the Regional Water Quality Control Board. This database is no longer updated by the reporting agency.

Date of Government Version: 09/19/2018
Date Data Arrived at EDR: 09/20/2018
Date Made Active in Reports: 10/19/2018
Number of Days to Update: 29
Source: State Water Resources Control Board
Telephone: 916-445-3846
Last EDR Contact: 03/18/2019
Next Scheduled EDR Contact: 07/01/2019
Data Release Frequency: No Update Planned

UIC: UIC Listing
A listing of wells identified as underground injection wells, in the California Oil and Gas Wells database.

Date of Government Version: 04/27/2018
Date Data Arrived at EDR: 06/13/2018
Date Made Active in Reports: 07/17/2018
Number of Days to Update: 34
Source: Deaprtment of Conservation
Telephone: 916-445-2408
Last EDR Contact: 03/13/2019
Next Scheduled EDR Contact: 06/24/2019
Data Release Frequency: Varies

UIC GEO: Underground Injection Control Sites (GEOTRACKER)
Underground control injection sites

Date of Government Version: 12/10/2018
Date Data Arrived at EDR: 12/11/2018
Date Made Active in Reports: 01/15/2019
Number of Days to Update: 35
Source: State Water Resource Control Board
Telephone: 866-480-1028
Last EDR Contact: 12/12/2018
Next Scheduled EDR Contact: 03/25/2019
Data Release Frequency: Varies

WASTEWATER PITS: Oil Wastewater Pits Listing
Water officials discovered that oil producers have been dumping chemical-laden wastewater into hundreds of unlined pits that are operating without proper permits. Inspections completed by the Central Valley Regional Water Quality Control Board revealed the existence of previously unidentified waste sites. The water boards review found that more than one-third of the region's active disposal pits are operating without permission.

Date of Government Version: 05/08/2018
Date Data Arrived at EDR: 07/11/2018
Date Made Active in Reports: 09/13/2018
Number of Days to Update: 64
Source: RWQCB, Central Valley Region
Telephone: 559-445-5577
Last EDR Contact: 01/11/2019
Next Scheduled EDR Contact: 04/22/2019
Data Release Frequency: Varies

WDS: Waste Discharge System
Sites which have been issued waste discharge requirements.

Date of Government Version: 06/19/2007
Date Data Arrived at EDR: 06/20/2007
Date Made Active in Reports: 06/29/2007
Number of Days to Update: 9
Source: State Water Resources Control Board
Telephone: 916-341-5227
Last EDR Contact: 02/13/2019
Next Scheduled EDR Contact: 06/03/2019
Data Release Frequency: Quarterly

MILITARY PRIV SITES: Military Privatized Sites (GEOTRACKER)
Military privatized sites

Date of Government Version: 12/10/2018
Date Data Arrived at EDR: 12/11/2018
Date Made Active in Reports: 01/15/2019
Number of Days to Update: 35
Source: State Water Resources Control Board
Telephone: 866-480-1028
Last EDR Contact: 12/12/2018
Next Scheduled EDR Contact: 03/25/2019
Data Release Frequency: Varies

PROJECT: Project Sites (GEOTRACKER)
Projects sites

Date of Government Version: 12/10/2018
Date Data Arrived at EDR: 12/11/2018
Date Made Active in Reports: 01/15/2019
Number of Days to Update: 35
Source: State Water Resources Control Board
Telephone: 866-480-1028
Last EDR Contact: 12/12/2018
Next Scheduled EDR Contact: 03/25/2019
Data Release Frequency: Varies

WDR: Waste Discharge Requirements Listing
In general, the Waste Discharge Requirements (WDRs) Program (sometimes also referred to as the "Non Chapter 15 (Non 15) Program") regulates point discharges that are exempt pursuant to Subsection 20090 of Title 27 and not subject to the Federal Water Pollution Control Act. Exemptions from Title 27 may be granted for nine categories of discharges (e.g., sewage, wastewater, etc.) that meet, and continue to meet, the preconditions listed for each specific exemption. The scope of the WDRs Program also includes the discharge of wastes classified as inert, pursuant to section 20230 of Title 27.

Date of Government Version: 12/10/2018
Date Data Arrived at EDR: 12/12/2018
Date Made Active in Reports: 01/18/2019
Number of Days to Update: 37
Source: State Water Resources Control Board
Telephone: 916-341-5810
Last EDR Contact: 03/13/2019
Next Scheduled EDR Contact: 06/24/2019
Data Release Frequency: Quarterly

CIWQS: California Integrated Water Quality System

The California Integrated Water Quality System (CIWQS) is a computer system used by the State and Regional Water Quality Control Boards to track information about places of environmental interest, manage permits and other orders, track inspections, and manage violations and enforcement activities.

Date of Government Version: 12/03/2018
Date Data Arrived at EDR: 12/04/2018
Date Made Active in Reports: 01/11/2019
Number of Days to Update: 38
Source: State Water Resources Control Board
Telephone: 866-794-4977
Last EDR Contact: 03/05/2019
Next Scheduled EDR Contact: 06/17/2019
Data Release Frequency: Varies

CERS: CalEPA Regulated Site Portal Data

The CalEPA Regulated Site Portal database combines data about environmentally regulated sites and facilities in California into a single database. It combines data from a variety of state and federal databases, and provides an overview of regulated activities across the spectrum of environmental programs for any given location in California. These activities include hazardous materials and waste, state and federal cleanups, impacted ground and surface waters, and toxic materials

Date of Government Version: 10/22/2018
Date Data Arrived at EDR: 10/23/2018
Date Made Active in Reports: 11/30/2018
Number of Days to Update: 38
Source: California Environmental Protection Agency
Telephone: 916-323-2514
Last EDR Contact: 01/24/2019
Next Scheduled EDR Contact: 05/06/2019
Data Release Frequency: Varies

WIP: Well Investigation Program Case List

Well Investigation Program case in the San Gabriel and San Fernando Valley area.

Date of Government Version: 07/03/2009
Date Data Arrived at EDR: 07/21/2009
Date Made Active in Reports: 08/03/2009
Number of Days to Update: 13
Source: Los Angeles Water Quality Control Board
Telephone: 213-576-6726
Last EDR Contact: 12/19/2018
Next Scheduled EDR Contact: 04/08/2019
Data Release Frequency: Varies

NON-CASE INFO: Non-Case Information Sites (GEOTRACKER)

Non-Case Information sites

Date of Government Version: 12/10/2018
Date Data Arrived at EDR: 12/11/2018
Date Made Active in Reports: 01/15/2019
Number of Days to Update: 35
Source: State Water Resources Control Board
Telephone: 866-480-1028
Last EDR Contact: 12/12/2018
Next Scheduled EDR Contact: 03/25/2019
Data Release Frequency: Varies

OTHER OIL GAS: Other Oil & Gas Projects Sites (GEOTRACKER)

Other Oil & Gas Projects sites

Date of Government Version: 12/10/2018
Date Data Arrived at EDR: 12/11/2018
Date Made Active in Reports: 01/15/2019
Number of Days to Update: 35
Source: State Water Resources Control Board
Telephone: 866-480-1028
Last EDR Contact: 12/12/2018
Next Scheduled EDR Contact: 03/25/2019
Data Release Frequency: Varies

PROD WATER PONDS: Produced Water Ponds Sites (GEOTRACKER)

Produced water ponds sites

Date of Government Version: 12/10/2018
Date Data Arrived at EDR: 12/11/2018
Date Made Active in Reports: 01/15/2019
Number of Days to Update: 35

Source: State Water Resources Control Board
Telephone: 866-480-1028
Last EDR Contact: 12/12/2018
Next Scheduled EDR Contact: 03/25/2019
Data Release Frequency: Varies

SAMPLING POINT: Sampling Point ? Public Sites (GEOTRACKER)
Sampling point - public sites

Date of Government Version: 12/10/2018
Date Data Arrived at EDR: 12/11/2018
Date Made Active in Reports: 01/15/2019
Number of Days to Update: 35

Source: State Water Resources Control Board
Telephone: 866-480-1028
Last EDR Contact: 12/12/2018
Next Scheduled EDR Contact: 03/25/2019
Data Release Frequency: Varies

WELL STIM PROJ: Well Stimulation Project (GEOTRACKER)
Includes areas of groundwater monitoring plans, a depiction of the monitoring network, and the facilities, boundaries, and subsurface characteristics of the oilfield and the features (oil and gas wells, produced water ponds, UIC wells, water supply wells, etc?) being monitored

Date of Government Version: 12/10/2018
Date Data Arrived at EDR: 12/11/2018
Date Made Active in Reports: 01/15/2019
Number of Days to Update: 35

Source: State Water Resources Control Board
Telephone: 866-480-1028
Last EDR Contact: 12/12/2018
Next Scheduled EDR Contact: 03/25/2019
Data Release Frequency: Varies

EDR HIGH RISK HISTORICAL RECORDS

EDR Exclusive Records

EDR MGP: EDR Proprietary Manufactured Gas Plants
The EDR Proprietary Manufactured Gas Plant Database includes records of coal gas plants (manufactured gas plants) compiled by EDR's researchers. Manufactured gas sites were used in the United States from the 1800's to 1950's to produce a gas that could be distributed and used as fuel. These plants used whale oil, rosin, coal, or a mixture of coal, oil, and water that also produced a significant amount of waste. Many of the byproducts of the gas production, such as coal tar (oily waste containing volatile and non-volatile chemicals), sludges, oils and other compounds are potentially hazardous to human health and the environment. The byproduct from this process was frequently disposed of directly at the plant site and can remain or spread slowly, serving as a continuous source of soil and groundwater contamination.

Date of Government Version: N/A
Date Data Arrived at EDR: N/A
Date Made Active in Reports: N/A
Number of Days to Update: N/A

Source: EDR, Inc.
Telephone: N/A
Last EDR Contact: N/A
Next Scheduled EDR Contact: N/A
Data Release Frequency: No Update Planned

EDR Hist Auto: EDR Exclusive Historical Auto Stations
EDR has searched selected national collections of business directories and has collected listings of potential gas station/filling station/service station sites that were available to EDR researchers. EDR's review was limited to those categories of sources that might, in EDR's opinion, include gas station/filling station/service station establishments. The categories reviewed included, but were not limited to gas, gas station, gasoline station, filling station, auto, automobile repair, auto service station, service station, etc. This database falls within a category of information EDR classifies as "High Risk Historical Records", or HRHR. EDR's HRHR effort presents unique and sometimes proprietary data about past sites and operations that typically create environmental concerns, but may not show up in current government records searches.

Date of Government Version: N/A
Date Data Arrived at EDR: N/A
Date Made Active in Reports: N/A
Number of Days to Update: N/A

Source: EDR, Inc.
Telephone: N/A
Last EDR Contact: N/A
Next Scheduled EDR Contact: N/A
Data Release Frequency: Varies

EDR Hist Cleaner: EDR Exclusive Historical Cleaners

EDR has searched selected national collections of business directories and has collected listings of potential dry cleaner sites that were available to EDR researchers. EDR's review was limited to those categories of sources that might, in EDR's opinion, include dry cleaning establishments. The categories reviewed included, but were not limited to dry cleaners, cleaners, laundry, laundromat, cleaning/laundry, wash & dry etc. This database falls within a category of information EDR classifies as "High Risk Historical Records", or HRHR. EDR's HRHR effort presents unique and sometimes proprietary data about past sites and operations that typically create environmental concerns, but may not show up in current government records searches.

Date of Government Version: N/A
Date Data Arrived at EDR: N/A
Date Made Active in Reports: N/A
Number of Days to Update: N/A

Source: EDR, Inc.
Telephone: N/A
Last EDR Contact: N/A
Next Scheduled EDR Contact: N/A
Data Release Frequency: Varies

EDR RECOVERED GOVERNMENT ARCHIVES

Exclusive Recovered Govt. Archives

RGA LF: Recovered Government Archive Solid Waste Facilities List

The EDR Recovered Government Archive Landfill database provides a list of landfills derived from historical databases and includes many records that no longer appear in current government lists. Compiled from Records formerly available from the Department of Resources Recycling and Recovery in California.

Date of Government Version: N/A
Date Data Arrived at EDR: 07/01/2013
Date Made Active in Reports: 01/13/2014
Number of Days to Update: 196

Source: Department of Resources Recycling and Recovery
Telephone: N/A
Last EDR Contact: 06/01/2012
Next Scheduled EDR Contact: N/A
Data Release Frequency: Varies

RGA LUST: Recovered Government Archive Leaking Underground Storage Tank

The EDR Recovered Government Archive Leaking Underground Storage Tank database provides a list of LUST incidents derived from historical databases and includes many records that no longer appear in current government lists. Compiled from Records formerly available from the State Water Resources Control Board in California.

Date of Government Version: N/A
Date Data Arrived at EDR: 07/01/2013
Date Made Active in Reports: 12/30/2013
Number of Days to Update: 182

Source: State Water Resources Control Board
Telephone: N/A
Last EDR Contact: 06/01/2012
Next Scheduled EDR Contact: N/A
Data Release Frequency: Varies

COUNTY RECORDS

ALAMEDA COUNTY:

CS ALAMEDA: Contaminated Sites

A listing of contaminated sites overseen by the Toxic Release Program (oil and groundwater contamination from chemical releases and spills) and the Leaking Underground Storage Tank Program (soil and ground water contamination from leaking petroleum USTs).

Date of Government Version: 01/09/2019
Date Data Arrived at EDR: 01/11/2019
Date Made Active in Reports: 03/05/2019
Number of Days to Update: 53

Source: Alameda County Environmental Health Services
Telephone: 510-567-6700
Last EDR Contact: 01/07/2019
Next Scheduled EDR Contact: 04/22/2019
Data Release Frequency: Semi-Annually

UST ALAMEDA: Underground Tanks

Underground storage tank sites located in Alameda county.

Date of Government Version: 01/07/2019
Date Data Arrived at EDR: 01/08/2019
Date Made Active in Reports: 03/08/2019
Number of Days to Update: 59

Source: Alameda County Environmental Health Services
Telephone: 510-567-6700
Last EDR Contact: 01/07/2019
Next Scheduled EDR Contact: 04/24/2047
Data Release Frequency: Semi-Annually

AMADOR COUNTY:

CUPA AMADOR: CUPA Facility List
Cupa Facility List

Date of Government Version: 01/07/2019
Date Data Arrived at EDR: 01/08/2019
Date Made Active in Reports: 03/07/2019
Number of Days to Update: 58

Source: Amador County Environmental Health
Telephone: 209-223-6439
Last EDR Contact: 02/27/2019
Next Scheduled EDR Contact: 06/17/2019
Data Release Frequency: Varies

BUTTE COUNTY:

CUPA BUTTE: CUPA Facility Listing
Cupa facility list.

Date of Government Version: 04/21/2017
Date Data Arrived at EDR: 04/25/2017
Date Made Active in Reports: 08/09/2017
Number of Days to Update: 106

Source: Public Health Department
Telephone: 530-538-7149
Last EDR Contact: 01/07/2019
Next Scheduled EDR Contact: 04/22/2019
Data Release Frequency: No Update Planned

CALVERAS COUNTY:

CUPA CALVERAS: CUPA Facility Listing
Cupa Facility Listing

Date of Government Version: 01/24/2019
Date Data Arrived at EDR: 01/25/2019
Date Made Active in Reports: 03/05/2019
Number of Days to Update: 39

Source: Calveras County Environmental Health
Telephone: 209-754-6399
Last EDR Contact: 12/21/2018
Next Scheduled EDR Contact: 04/08/2019
Data Release Frequency: Quarterly

COLUSA COUNTY:

CUPA COLUSA: CUPA Facility List
Cupa facility list.

Date of Government Version: 05/23/2018
Date Data Arrived at EDR: 05/24/2018
Date Made Active in Reports: 07/13/2018
Number of Days to Update: 50

Source: Health & Human Services
Telephone: 530-458-0396
Last EDR Contact: 02/27/2019
Next Scheduled EDR Contact: 05/20/2019
Data Release Frequency: Semi-Annually

CONTRA COSTA COUNTY:

SL CONTRA COSTA: Site List
List includes sites from the underground tank, hazardous waste generator and business plan/2185 programs.

Date of Government Version: 02/14/2019
Date Data Arrived at EDR: 02/19/2019
Date Made Active in Reports: 03/08/2019
Number of Days to Update: 17

Source: Contra Costa Health Services Department
Telephone: 925-646-2286
Last EDR Contact: 01/28/2019
Next Scheduled EDR Contact: 05/11/2019
Data Release Frequency: Semi-Annually

DEL NORTE COUNTY:

CUPA DEL NORTE: CUPA Facility List
Cupa Facility list

Date of Government Version: 01/16/2019
Date Data Arrived at EDR: 02/05/2019
Date Made Active in Reports: 03/05/2019
Number of Days to Update: 28

Source: Del Norte County Environmental Health Division
Telephone: 707-465-0426
Last EDR Contact: 01/28/2019
Next Scheduled EDR Contact: 05/11/2019
Data Release Frequency: Varies

EL DORADO COUNTY:

CUPA EL DORADO: CUPA Facility List
CUPA facility list.

Date of Government Version: 12/13/2018
Date Data Arrived at EDR: 12/18/2018
Date Made Active in Reports: 01/15/2019
Number of Days to Update: 28

Source: El Dorado County Environmental Management Department
Telephone: 530-621-6623
Last EDR Contact: 01/28/2019
Next Scheduled EDR Contact: 05/11/2019
Data Release Frequency: Varies

FRESNO COUNTY:

CUPA FRESNO: CUPA Resources List
Certified Unified Program Agency. CUPA's are responsible for implementing a unified hazardous materials and hazardous waste management regulatory program. The agency provides oversight of businesses that deal with hazardous materials, operate underground storage tanks or aboveground storage tanks.

Date of Government Version: 10/16/2018
Date Data Arrived at EDR: 10/18/2018
Date Made Active in Reports: 11/14/2018
Number of Days to Update: 27

Source: Dept. of Community Health
Telephone: 559-445-3271
Last EDR Contact: 12/26/2018
Next Scheduled EDR Contact: 04/15/2019
Data Release Frequency: Semi-Annually

GLENN COUNTY:

CUPA GLENN: CUPA Facility List
Cupa facility list

Date of Government Version: 01/22/2018
Date Data Arrived at EDR: 01/24/2018
Date Made Active in Reports: 03/14/2018
Number of Days to Update: 49

Source: Glenn County Air Pollution Control District
Telephone: 830-934-6500
Last EDR Contact: 01/17/2019
Next Scheduled EDR Contact: 05/06/2019
Data Release Frequency: Varies

HUMBOLDT COUNTY:

CUPA HUMBOLDT: CUPA Facility List
CUPA facility list.

Date of Government Version: 12/11/2018
Date Data Arrived at EDR: 12/13/2018
Date Made Active in Reports: 01/15/2019
Number of Days to Update: 33

Source: Humboldt County Environmental Health
Telephone: N/A
Last EDR Contact: 11/19/2018
Next Scheduled EDR Contact: 03/04/2019
Data Release Frequency: Semi-Annually

IMPERIAL COUNTY:

CUPA IMPERIAL: CUPA Facility List
Cupa facility list.

Date of Government Version: 01/18/2019
Date Data Arrived at EDR: 01/23/2019
Date Made Active in Reports: 03/05/2019
Number of Days to Update: 41

Source: San Diego Border Field Office
Telephone: 760-339-2777
Last EDR Contact: 01/17/2019
Next Scheduled EDR Contact: 05/06/2019
Data Release Frequency: Varies

INYO COUNTY:

CUPA INYO: CUPA Facility List
Cupa facility list.

Date of Government Version: 04/02/2018
Date Data Arrived at EDR: 04/03/2018
Date Made Active in Reports: 06/14/2018
Number of Days to Update: 72

Source: Inyo County Environmental Health Services
Telephone: 760-878-0238
Last EDR Contact: 02/13/2019
Next Scheduled EDR Contact: 06/03/2019
Data Release Frequency: Varies

KERN COUNTY:

UST KERN: Underground Storage Tank Sites & Tank Listing
Kern County Sites and Tanks Listing.

Date of Government Version: 01/28/2019
Date Data Arrived at EDR: 02/07/2019
Date Made Active in Reports: 03/08/2019
Number of Days to Update: 29

Source: Kern County Environment Health Services Department
Telephone: 661-862-8700
Last EDR Contact: 01/31/2019
Next Scheduled EDR Contact: 05/20/2019
Data Release Frequency: Quarterly

KINGS COUNTY:

CUPA KINGS: CUPA Facility List
A listing of sites included in the county's Certified Unified Program Agency database. California's Secretary for Environmental Protection established the unified hazardous materials and hazardous waste regulatory program as required by chapter 6.11 of the California Health and Safety Code. The Unified Program consolidates the administration, permits, inspections, and enforcement activities.

Date of Government Version: 02/14/2019
Date Data Arrived at EDR: 02/19/2019
Date Made Active in Reports: 03/05/2019
Number of Days to Update: 14

Source: Kings County Department of Public Health
Telephone: 559-584-1411
Last EDR Contact: 02/13/2019
Next Scheduled EDR Contact: 06/03/2019
Data Release Frequency: Varies

LAKE COUNTY:

CUPA LAKE: CUPA Facility List
Cupa facility list

Date of Government Version: 02/08/2019
Date Data Arrived at EDR: 02/12/2019
Date Made Active in Reports: 03/12/2019
Number of Days to Update: 28

Source: Lake County Environmental Health
Telephone: 707-263-1164
Last EDR Contact: 01/14/2019
Next Scheduled EDR Contact: 04/29/2019
Data Release Frequency: Varies

LASSEN COUNTY:

CUPA LASSEN: CUPA Facility List
Cupa facility list

Date of Government Version: 01/17/2019
Date Data Arrived at EDR: 01/18/2019
Date Made Active in Reports: 03/05/2019
Number of Days to Update: 46

Source: Lassen County Environmental Health
Telephone: 530-251-8528
Last EDR Contact: 01/17/2019
Next Scheduled EDR Contact: 05/06/2019
Data Release Frequency: Varies

LOS ANGELES COUNTY:

AOCONCERN: Key Areas of Concerns in Los Angeles County
San Gabriel Valley areas where VOC contamination is at or above the MCL as designated by region 9 EPA office. Date of Government Version: 3/30/2009 Exide Site area is a cleanup plan of lead-impacted soil surrounding the former Exide Facility as designated by the DTSC. Date of Government Version: 7/17/2017

Date of Government Version: 03/30/2009
Date Data Arrived at EDR: 03/31/2009
Date Made Active in Reports: 10/23/2009
Number of Days to Update: 206

Source: N/A
Telephone: N/A
Last EDR Contact: 03/18/2019
Next Scheduled EDR Contact: 07/01/2019
Data Release Frequency: No Update Planned

HMS LOS ANGELES: HMS: Street Number List
Industrial Waste and Underground Storage Tank Sites.

Date of Government Version: 12/19/2018
Date Data Arrived at EDR: 01/10/2019
Date Made Active in Reports: 03/07/2019
Number of Days to Update: 56

Source: Department of Public Works
Telephone: 626-458-3517
Last EDR Contact: 01/07/2019
Next Scheduled EDR Contact: 04/22/2019
Data Release Frequency: Semi-Annually

LF LOS ANGELES: List of Solid Waste Facilities
Solid Waste Facilities in Los Angeles County.

Date of Government Version: 01/14/2019
Date Data Arrived at EDR: 01/15/2019
Date Made Active in Reports: 03/07/2019
Number of Days to Update: 51

Source: La County Department of Public Works
Telephone: 818-458-5185
Last EDR Contact: 01/15/2019
Next Scheduled EDR Contact: 04/29/2019
Data Release Frequency: Varies

LF LOS ANGELES CITY: City of Los Angeles Landfills
Landfills owned and maintained by the City of Los Angeles.

Date of Government Version: 01/01/2019
Date Data Arrived at EDR: 01/15/2019
Date Made Active in Reports: 03/07/2019
Number of Days to Update: 51

Source: Engineering & Construction Division
Telephone: 213-473-7869
Last EDR Contact: 01/15/2019
Next Scheduled EDR Contact: 04/29/2019
Data Release Frequency: Varies

SITE MIT LOS ANGELES: Site Mitigation List
Industrial sites that have had some sort of spill or complaint.

Date of Government Version: 01/30/2019
Date Data Arrived at EDR: 02/01/2019
Date Made Active in Reports: 03/07/2019
Number of Days to Update: 34

Source: Community Health Services
Telephone: 323-890-7806
Last EDR Contact: 02/01/2019
Next Scheduled EDR Contact: 04/29/2019
Data Release Frequency: Annually

UST EL SEGUNDO: City of El Segundo Underground Storage Tank
Underground storage tank sites located in El Segundo city.

Date of Government Version: 01/21/2017
Date Data Arrived at EDR: 04/19/2017
Date Made Active in Reports: 05/10/2017
Number of Days to Update: 21

Source: City of El Segundo Fire Department
Telephone: 310-524-2236
Last EDR Contact: 01/14/2019
Next Scheduled EDR Contact: 04/29/2019
Data Release Frequency: Semi-Annually

UST LONG BEACH: City of Long Beach Underground Storage Tank
Underground storage tank sites located in the city of Long Beach.

Date of Government Version: 03/09/2017
Date Data Arrived at EDR: 03/10/2017
Date Made Active in Reports: 05/03/2017
Number of Days to Update: 54

Source: City of Long Beach Fire Department
Telephone: 562-570-2563
Last EDR Contact: 01/17/2019
Next Scheduled EDR Contact: 05/06/2019
Data Release Frequency: Annually

UST TORRANCE: City of Torrance Underground Storage Tank
Underground storage tank sites located in the city of Torrance.

Date of Government Version: 10/02/2018
Date Data Arrived at EDR: 10/05/2018
Date Made Active in Reports: 11/02/2018
Number of Days to Update: 28

Source: City of Torrance Fire Department
Telephone: 310-618-2973
Last EDR Contact: 01/17/2019
Next Scheduled EDR Contact: 05/06/2019
Data Release Frequency: Semi-Annually

MADERA COUNTY:

CUPA MADERA: CUPA Facility List
A listing of sites included in the county's Certified Unified Program Agency database. California's Secretary for Environmental Protection established the unified hazardous materials and hazardous waste regulatory program as required by chapter 6.11 of the California Health and Safety Code. The Unified Program consolidates the administration, permits, inspections, and enforcement activities.

Date of Government Version: 02/20/2019
Date Data Arrived at EDR: 02/22/2019
Date Made Active in Reports: 03/07/2019
Number of Days to Update: 13

Source: Madera County Environmental Health
Telephone: 559-675-7823
Last EDR Contact: 02/15/2019
Next Scheduled EDR Contact: 06/03/2019
Data Release Frequency: Varies

MARIN COUNTY:

UST MARIN: Underground Storage Tank Sites
Currently permitted USTs in Marin County.

Date of Government Version: 09/26/2018
Date Data Arrived at EDR: 10/04/2018
Date Made Active in Reports: 11/02/2018
Number of Days to Update: 29

Source: Public Works Department Waste Management
Telephone: 415-473-6647
Last EDR Contact: 01/14/2019
Next Scheduled EDR Contact: 04/15/2019
Data Release Frequency: Semi-Annually

MERCED COUNTY:

CUPA MERCED: CUPA Facility List
CUPA facility list.

Date of Government Version: 08/29/2018
Date Data Arrived at EDR: 08/31/2018
Date Made Active in Reports: 09/19/2018
Number of Days to Update: 19

Source: Merced County Environmental Health
Telephone: 209-381-1094
Last EDR Contact: 03/18/2019
Next Scheduled EDR Contact: 06/03/2019
Data Release Frequency: Varies

MONO COUNTY:

CUPA MONO: CUPA Facility List
CUPA Facility List

Date of Government Version: 12/07/2018
Date Data Arrived at EDR: 12/11/2018
Date Made Active in Reports: 01/24/2019
Number of Days to Update: 44

Source: Mono County Health Department
Telephone: 760-932-5580
Last EDR Contact: 02/21/2019
Next Scheduled EDR Contact: 06/10/2019
Data Release Frequency: Varies

MONTEREY COUNTY:

CUPA MONTEREY: CUPA Facility Listing
CUPA Program listing from the Environmental Health Division.

Date of Government Version: 02/05/2019
Date Data Arrived at EDR: 02/07/2019
Date Made Active in Reports: 03/05/2019
Number of Days to Update: 26

Source: Monterey County Health Department
Telephone: 831-796-1297
Last EDR Contact: 12/27/2018
Next Scheduled EDR Contact: 04/15/2019
Data Release Frequency: Varies

NAPA COUNTY:

LUST NAPA: Sites With Reported Contamination
A listing of leaking underground storage tank sites located in Napa county.

Date of Government Version: 01/09/2017
Date Data Arrived at EDR: 01/11/2017
Date Made Active in Reports: 03/02/2017
Number of Days to Update: 50

Source: Napa County Department of Environmental Management
Telephone: 707-253-4269
Last EDR Contact: 02/21/2019
Next Scheduled EDR Contact: 06/10/2019
Data Release Frequency: No Update Planned

UST NAPA: Closed and Operating Underground Storage Tank Sites
Underground storage tank sites located in Napa county.

Date of Government Version: 02/21/2019
Date Data Arrived at EDR: 02/22/2019
Date Made Active in Reports: 03/08/2019
Number of Days to Update: 14

Source: Napa County Department of Environmental Management
Telephone: 707-253-4269
Last EDR Contact: 02/21/2019
Next Scheduled EDR Contact: 06/10/2019
Data Release Frequency: No Update Planned

NEVADA COUNTY:

CUPA NEVADA: CUPA Facility List
CUPA facility list.

Date of Government Version: 01/25/2019
Date Data Arrived at EDR: 01/29/2019
Date Made Active in Reports: 03/05/2019
Number of Days to Update: 35

Source: Community Development Agency
Telephone: 530-265-1467
Last EDR Contact: 01/28/2019
Next Scheduled EDR Contact: 05/11/2019
Data Release Frequency: Varies

ORANGE COUNTY:

IND_SITE ORANGE: List of Industrial Site Cleanups
Petroleum and non-petroleum spills.

Date of Government Version: 01/02/2019
Date Data Arrived at EDR: 02/07/2019
Date Made Active in Reports: 03/05/2019
Number of Days to Update: 26
Source: Health Care Agency
Telephone: 714-834-3446
Last EDR Contact: 02/04/2019
Next Scheduled EDR Contact: 05/20/2019
Data Release Frequency: Annually

LUST ORANGE: List of Underground Storage Tank Cleanups
Orange County Underground Storage Tank Cleanups (LUST).

Date of Government Version: 01/02/2019
Date Data Arrived at EDR: 02/08/2019
Date Made Active in Reports: 03/06/2019
Number of Days to Update: 26
Source: Health Care Agency
Telephone: 714-834-3446
Last EDR Contact: 02/04/2019
Next Scheduled EDR Contact: 05/20/2019
Data Release Frequency: Quarterly

UST ORANGE: List of Underground Storage Tank Facilities
Orange County Underground Storage Tank Facilities (UST).

Date of Government Version: 01/02/2019
Date Data Arrived at EDR: 02/05/2019
Date Made Active in Reports: 03/08/2019
Number of Days to Update: 31
Source: Health Care Agency
Telephone: 714-834-3446
Last EDR Contact: 02/05/2019
Next Scheduled EDR Contact: 05/20/2019
Data Release Frequency: Quarterly

PLACER COUNTY:

MS PLACER: Master List of Facilities
List includes aboveground tanks, underground tanks and cleanup sites.

Date of Government Version: 11/29/2018
Date Data Arrived at EDR: 12/04/2018
Date Made Active in Reports: 01/11/2019
Number of Days to Update: 38
Source: Placer County Health and Human Services
Telephone: 530-745-2363
Last EDR Contact: 02/27/2019
Next Scheduled EDR Contact: 06/17/2019
Data Release Frequency: Semi-Annually

PLUMAS COUNTY:

CUPA PLUMAS: CUPA Facility List
Plumas County CUPA Program facilities.

Date of Government Version: 01/14/2019
Date Data Arrived at EDR: 01/18/2019
Date Made Active in Reports: 03/05/2019
Number of Days to Update: 46
Source: Plumas County Environmental Health
Telephone: 530-283-6355
Last EDR Contact: 01/17/2019
Next Scheduled EDR Contact: 05/06/2019
Data Release Frequency: Varies

RIVERSIDE COUNTY:

LUST RIVERSIDE: Listing of Underground Tank Cleanup Sites
Riverside County Underground Storage Tank Cleanup Sites (LUST).

Date of Government Version: 01/29/2019
Date Data Arrived at EDR: 01/31/2019
Date Made Active in Reports: 03/06/2019
Number of Days to Update: 34
Source: Department of Environmental Health
Telephone: 951-358-5055
Last EDR Contact: 03/18/2019
Next Scheduled EDR Contact: 07/01/2019
Data Release Frequency: Quarterly

UST RIVERSIDE: Underground Storage Tank Tank List
Underground storage tank sites located in Riverside county.

Date of Government Version: 01/29/2019
Date Data Arrived at EDR: 01/31/2019
Date Made Active in Reports: 03/08/2019
Number of Days to Update: 36
Source: Department of Environmental Health
Telephone: 951-358-5055
Last EDR Contact: 03/18/2019
Next Scheduled EDR Contact: 07/01/2019
Data Release Frequency: Quarterly

SACRAMENTO COUNTY:

CS SACRAMENTO: Toxic Site Clean-Up List
List of sites where unauthorized releases of potentially hazardous materials have occurred.

Date of Government Version: 11/07/2018
Date Data Arrived at EDR: 01/04/2019
Date Made Active in Reports: 03/05/2019
Number of Days to Update: 60
Source: Sacramento County Environmental Management
Telephone: 916-875-8406
Last EDR Contact: 01/04/2019
Next Scheduled EDR Contact: 04/15/2019
Data Release Frequency: Quarterly

ML SACRAMENTO: Master Hazardous Materials Facility List
Any business that has hazardous materials on site - hazardous material storage sites, underground storage tanks, waste generators.

Date of Government Version: 11/07/2018
Date Data Arrived at EDR: 12/28/2018
Date Made Active in Reports: 03/05/2019
Number of Days to Update: 67
Source: Sacramento County Environmental Management
Telephone: 916-875-8406
Last EDR Contact: 12/28/2018
Next Scheduled EDR Contact: 04/15/2019
Data Release Frequency: Quarterly

SAN BENITO COUNTY:

CUPA SAN BENITO: CUPA Facility List
Cupa facility list

Date of Government Version: 11/15/2018
Date Data Arrived at EDR: 11/16/2018
Date Made Active in Reports: 12/13/2018
Number of Days to Update: 27
Source: San Benito County Environmental Health
Telephone: N/A
Last EDR Contact: 02/27/2019
Next Scheduled EDR Contact: 05/20/2019
Data Release Frequency: Varies

SAN BERNARDINO COUNTY:

PERMITS SAN BERNARDINO: Hazardous Material Permits
This listing includes underground storage tanks, medical waste handlers/generators, hazardous materials handlers, hazardous waste generators, and waste oil generators/handlers.

Date of Government Version: 11/28/2018
Date Data Arrived at EDR: 11/30/2018
Date Made Active in Reports: 01/11/2019
Number of Days to Update: 42
Source: San Bernardino County Fire Department Hazardous Materials Division
Telephone: 909-387-3041
Last EDR Contact: 02/19/2019
Next Scheduled EDR Contact: 05/20/2019
Data Release Frequency: Quarterly

SAN DIEGO COUNTY:

HMMD SAN DIEGO: Hazardous Materials Management Division Database

The database includes: HE58 - This report contains the business name, site address, business phone number, establishment 'H' permit number, type of permit, and the business status. HE17 - In addition to providing the same information provided in the HE58 listing, HE17 provides inspection dates, violations received by the establishment, hazardous waste generated, the quantity, method of storage, treatment/disposal of waste and the hauler, and information on underground storage tanks. Unauthorized Release List - Includes a summary of environmental contamination cases in San Diego County (underground tank cases, non-tank cases, groundwater contamination, and soil contamination are included.)

Date of Government Version: 12/03/2018
Date Data Arrived at EDR: 12/05/2018
Date Made Active in Reports: 01/11/2019
Number of Days to Update: 37

Source: Hazardous Materials Management Division
Telephone: 619-338-2268
Last EDR Contact: 03/05/2019
Next Scheduled EDR Contact: 06/17/2019
Data Release Frequency: Quarterly

LF SAN DIEGO: Solid Waste Facilities

San Diego County Solid Waste Facilities.

Date of Government Version: 04/18/2018
Date Data Arrived at EDR: 04/24/2018
Date Made Active in Reports: 06/19/2018
Number of Days to Update: 56

Source: Department of Health Services
Telephone: 619-338-2209
Last EDR Contact: 01/17/2019
Next Scheduled EDR Contact: 05/06/2019
Data Release Frequency: Varies

SAN DIEGO CO LOP: Local Oversight Program Listing

A listing of all LOP release sites that are or were under the County of San Diego's jurisdiction. Included are closed or transferred cases, open cases, and cases that did not have a case type indicated. The cases without a case type are mostly complaints; however, some of them could be LOP cases.

Date of Government Version: 10/22/2018
Date Data Arrived at EDR: 10/23/2018
Date Made Active in Reports: 11/30/2018
Number of Days to Update: 38

Source: Department of Environmental Health
Telephone: 858-505-6874
Last EDR Contact: 03/06/2019
Next Scheduled EDR Contact: 05/06/2019
Data Release Frequency: Varies

SAN DIEGO CO. SAM: Environmental Case Listing

The listing contains all underground tank release cases and projects pertaining to properties contaminated with hazardous substances that are actively under review by the Site Assessment and Mitigation Program.

Date of Government Version: 03/23/2010
Date Data Arrived at EDR: 06/15/2010
Date Made Active in Reports: 07/09/2010
Number of Days to Update: 24

Source: San Diego County Department of Environmental Health
Telephone: 619-338-2371
Last EDR Contact: 02/27/2019
Next Scheduled EDR Contact: 06/17/2019
Data Release Frequency: No Update Planned

SAN FRANCISCO COUNTY:

LUST SAN FRANCISCO: Local Oversite Facilities

A listing of leaking underground storage tank sites located in San Francisco county.

Date of Government Version: 09/19/2008
Date Data Arrived at EDR: 09/19/2008
Date Made Active in Reports: 09/29/2008
Number of Days to Update: 10

Source: Department Of Public Health San Francisco County
Telephone: 415-252-3920
Last EDR Contact: 01/31/2019
Next Scheduled EDR Contact: 05/20/2019
Data Release Frequency: Quarterly

UST SAN FRANCISCO: Underground Storage Tank Information

Underground storage tank sites located in San Francisco county.

Date of Government Version: 11/05/2018
Date Data Arrived at EDR: 11/06/2018
Date Made Active in Reports: 12/14/2018
Number of Days to Update: 38

Source: Department of Public Health
Telephone: 415-252-3920
Last EDR Contact: 01/31/2019
Next Scheduled EDR Contact: 05/20/2019
Data Release Frequency: Quarterly

SAN JOAQUIN COUNTY:

UST SAN JOAQUIN: San Joaquin Co. UST
A listing of underground storage tank locations in San Joaquin county.

Date of Government Version: 06/22/2018
Date Data Arrived at EDR: 06/26/2018
Date Made Active in Reports: 07/11/2018
Number of Days to Update: 15

Source: Environmental Health Department
Telephone: N/A
Last EDR Contact: 03/18/2019
Next Scheduled EDR Contact: 07/01/2019
Data Release Frequency: Semi-Annually

SAN LUIS OBISPO COUNTY:

CUPA SAN LUIS OBISPO: CUPA Facility List
Cupa Facility List.

Date of Government Version: 02/13/2019
Date Data Arrived at EDR: 02/15/2019
Date Made Active in Reports: 03/14/2019
Number of Days to Update: 27

Source: San Luis Obispo County Public Health Department
Telephone: 805-781-5596
Last EDR Contact: 02/13/2019
Next Scheduled EDR Contact: 06/03/2019
Data Release Frequency: Varies

SAN MATEO COUNTY:

BI SAN MATEO: Business Inventory
List includes Hazardous Materials Business Plan, hazardous waste generators, and underground storage tanks.

Date of Government Version: 12/03/2018
Date Data Arrived at EDR: 12/12/2018
Date Made Active in Reports: 01/15/2019
Number of Days to Update: 34

Source: San Mateo County Environmental Health Services Division
Telephone: 650-363-1921
Last EDR Contact: 03/13/2019
Next Scheduled EDR Contact: 06/24/2019
Data Release Frequency: Annually

LUST SAN MATEO: Fuel Leak List
A listing of leaking underground storage tank sites located in San Mateo county.

Date of Government Version: 12/13/2018
Date Data Arrived at EDR: 12/18/2018
Date Made Active in Reports: 01/23/2019
Number of Days to Update: 36

Source: San Mateo County Environmental Health Services Division
Telephone: 650-363-1921
Last EDR Contact: 03/11/2019
Next Scheduled EDR Contact: 06/24/2019
Data Release Frequency: Semi-Annually

SANTA BARBARA COUNTY:

CUPA SANTA BARBARA: CUPA Facility Listing
CUPA Program Listing from the Environmental Health Services division.

Date of Government Version: 09/08/2011
Date Data Arrived at EDR: 09/09/2011
Date Made Active in Reports: 10/07/2011
Number of Days to Update: 28

Source: Santa Barbara County Public Health Department
Telephone: 805-686-8167
Last EDR Contact: 02/13/2019
Next Scheduled EDR Contact: 06/03/2019
Data Release Frequency: Varies

SANTA CLARA COUNTY:

CUPA SANTA CLARA: Cupa Facility List
Cupa facility list

Date of Government Version: 02/13/2019
Date Data Arrived at EDR: 02/19/2019
Date Made Active in Reports: 03/06/2019
Number of Days to Update: 15

Source: Department of Environmental Health
Telephone: 408-918-1973
Last EDR Contact: 02/13/2019
Next Scheduled EDR Contact: 06/03/2019
Data Release Frequency: Varies

HIST LUST SANTA CLARA: HIST LUST - Fuel Leak Site Activity Report
A listing of open and closed leaking underground storage tanks. This listing is no longer updated by the county. Leaking underground storage tanks are now handled by the Department of Environmental Health.

Date of Government Version: 03/29/2005
Date Data Arrived at EDR: 03/30/2005
Date Made Active in Reports: 04/21/2005
Number of Days to Update: 22

Source: Santa Clara Valley Water District
Telephone: 408-265-2600
Last EDR Contact: 03/23/2009
Next Scheduled EDR Contact: 06/22/2009
Data Release Frequency: No Update Planned

LUST SANTA CLARA: LOP Listing
A listing of leaking underground storage tanks located in Santa Clara county.

Date of Government Version: 03/03/2014
Date Data Arrived at EDR: 03/05/2014
Date Made Active in Reports: 03/18/2014
Number of Days to Update: 13

Source: Department of Environmental Health
Telephone: 408-918-3417
Last EDR Contact: 02/21/2019
Next Scheduled EDR Contact: 06/10/2019
Data Release Frequency: Annually

SAN JOSE HAZMAT: Hazardous Material Facilities
Hazardous material facilities, including underground storage tank sites.

Date of Government Version: 01/30/2019
Date Data Arrived at EDR: 02/01/2019
Date Made Active in Reports: 03/07/2019
Number of Days to Update: 34

Source: City of San Jose Fire Department
Telephone: 408-535-7694
Last EDR Contact: 01/31/2019
Next Scheduled EDR Contact: 05/20/2019
Data Release Frequency: Annually

SANTA CRUZ COUNTY:

CUPA SANTA CRUZ: CUPA Facility List
CUPA facility listing.

Date of Government Version: 01/21/2017
Date Data Arrived at EDR: 02/22/2017
Date Made Active in Reports: 05/23/2017
Number of Days to Update: 90

Source: Santa Cruz County Environmental Health
Telephone: 831-464-2761
Last EDR Contact: 02/13/2019
Next Scheduled EDR Contact: 06/03/2019
Data Release Frequency: Varies

SHASTA COUNTY:

CUPA SHASTA: CUPA Facility List
Cupa Facility List.

Date of Government Version: 06/15/2017
Date Data Arrived at EDR: 06/19/2017
Date Made Active in Reports: 08/09/2017
Number of Days to Update: 51

Source: Shasta County Department of Resource Management
Telephone: 530-225-5789
Last EDR Contact: 02/13/2019
Next Scheduled EDR Contact: 06/03/2019
Data Release Frequency: Varies

SOLANO COUNTY:

LUST SOLANO: Leaking Underground Storage Tanks
A listing of leaking underground storage tank sites located in Solano county.

Date of Government Version: 11/29/2018
Date Data Arrived at EDR: 12/04/2018
Date Made Active in Reports: 01/11/2019
Number of Days to Update: 38

Source: Solano County Department of Environmental Management
Telephone: 707-784-6770
Last EDR Contact: 02/27/2019
Next Scheduled EDR Contact: 06/17/2019
Data Release Frequency: Quarterly

UST SOLANO: Underground Storage Tanks
Underground storage tank sites located in Solano county.

Date of Government Version: 11/29/2018
Date Data Arrived at EDR: 12/04/2018
Date Made Active in Reports: 12/14/2018
Number of Days to Update: 10

Source: Solano County Department of Environmental Management
Telephone: 707-784-6770
Last EDR Contact: 02/27/2019
Next Scheduled EDR Contact: 06/17/2019
Data Release Frequency: Quarterly

SONOMA COUNTY:

CUPA SONOMA: Cupa Facility List
Cupa Facility list

Date of Government Version: 12/21/2018
Date Data Arrived at EDR: 12/27/2018
Date Made Active in Reports: 01/15/2019
Number of Days to Update: 19

Source: County of Sonoma Fire & Emergency Services Department
Telephone: 707-565-1174
Last EDR Contact: 12/19/2018
Next Scheduled EDR Contact: 04/08/2019
Data Release Frequency: Varies

LUST SONOMA: Leaking Underground Storage Tank Sites
A listing of leaking underground storage tank sites located in Sonoma county.

Date of Government Version: 01/08/2019
Date Data Arrived at EDR: 01/10/2019
Date Made Active in Reports: 03/06/2019
Number of Days to Update: 55

Source: Department of Health Services
Telephone: 707-565-6565
Last EDR Contact: 01/07/2019
Next Scheduled EDR Contact: 04/08/2019
Data Release Frequency: Quarterly

STANISLAUS COUNTY:

CUPA STANISLAUS: CUPA Facility List
Cupa facility list

Date of Government Version: 12/11/2018
Date Data Arrived at EDR: 12/13/2018
Date Made Active in Reports: 01/15/2019
Number of Days to Update: 33

Source: Stanislaus County Department of Ennvironmental Protection
Telephone: 209-525-6751
Last EDR Contact: 12/13/2018
Next Scheduled EDR Contact: 04/29/2019
Data Release Frequency: Varies

SUTTER COUNTY:

UST SUTTER: Underground Storage Tanks
Underground storage tank sites located in Sutter county.

Date of Government Version: 01/07/2019
Date Data Arrived at EDR: 01/08/2019
Date Made Active in Reports: 03/08/2019
Number of Days to Update: 59

Source: Sutter County Environmental Health Services
Telephone: 530-822-7500
Last EDR Contact: 02/27/2019
Next Scheduled EDR Contact: 06/17/2019
Data Release Frequency: Semi-Annually

TEHAMA COUNTY:

CUPA TEHAMA: CUPA Facility List
Cupa facilities

Date of Government Version: 12/13/2018
Date Data Arrived at EDR: 12/18/2018
Date Made Active in Reports: 01/15/2019
Number of Days to Update: 28

Source: Tehama County Department of Environmental Health
Telephone: 530-527-8020
Last EDR Contact: 01/31/2019
Next Scheduled EDR Contact: 05/20/2019
Data Release Frequency: Varies

TRINITY COUNTY:

CUPA TRINITY: CUPA Facility List
Cupa facility list

Date of Government Version: 01/18/2019
Date Data Arrived at EDR: 01/23/2019
Date Made Active in Reports: 03/06/2019
Number of Days to Update: 42

Source: Department of Toxic Substances Control
Telephone: 760-352-0381
Last EDR Contact: 01/17/2019
Next Scheduled EDR Contact: 05/06/2019
Data Release Frequency: Varies

TULARE COUNTY:

CUPA TULARE: CUPA Facility List
Cupa program facilities

Date of Government Version: 12/26/2018
Date Data Arrived at EDR: 12/27/2018
Date Made Active in Reports: 01/15/2019
Number of Days to Update: 19

Source: Tulare County Environmental Health Services Division
Telephone: 559-624-7400
Last EDR Contact: 01/31/2019
Next Scheduled EDR Contact: 05/20/2019
Data Release Frequency: Varies

TUOLUMNE COUNTY:

CUPA TUOLUMNE: CUPA Facility List
Cupa facility list

Date of Government Version: 04/23/2018
Date Data Arrived at EDR: 04/25/2018
Date Made Active in Reports: 06/25/2018
Number of Days to Update: 61

Source: Divison of Environmental Health
Telephone: 209-533-5633
Last EDR Contact: 03/18/2019
Next Scheduled EDR Contact: 05/06/2019
Data Release Frequency: Varies

VENTURA COUNTY:

BWT VENTURA: Business Plan, Hazardous Waste Producers, and Operating Underground Tanks
The BWT list indicates by site address whether the Environmental Health Division has Business Plan (B), Waste Producer (W), and/or Underground Tank (T) information.

Date of Government Version: 12/26/2018
Date Data Arrived at EDR: 01/24/2019
Date Made Active in Reports: 02/28/2019
Number of Days to Update: 35

Source: Ventura County Environmental Health Division
Telephone: 805-654-2813
Last EDR Contact: 01/22/2019
Next Scheduled EDR Contact: 05/06/2019
Data Release Frequency: Quarterly

LF VENTURA: Inventory of Illegal Abandoned and Inactive Sites
Ventura County Inventory of Closed, Illegal Abandoned, and Inactive Sites.

Date of Government Version: 12/01/2011
Date Data Arrived at EDR: 12/01/2011
Date Made Active in Reports: 01/19/2012
Number of Days to Update: 49
Source: Environmental Health Division
Telephone: 805-654-2813
Last EDR Contact: 12/26/2018
Next Scheduled EDR Contact: 04/15/2019
Data Release Frequency: Annually

LUST VENTURA: Listing of Underground Tank Cleanup Sites
Ventura County Underground Storage Tank Cleanup Sites (LUST).

Date of Government Version: 05/29/2008
Date Data Arrived at EDR: 06/24/2008
Date Made Active in Reports: 07/31/2008
Number of Days to Update: 37
Source: Environmental Health Division
Telephone: 805-654-2813
Last EDR Contact: 02/07/2019
Next Scheduled EDR Contact: 05/27/2019
Data Release Frequency: Quarterly

MED WASTE VENTURA: Medical Waste Program List
To protect public health and safety and the environment from potential exposure to disease causing agents, the Environmental Health Division Medical Waste Program regulates the generation, handling, storage, treatment and disposal of medical waste throughout the County.

Date of Government Version: 12/26/2018
Date Data Arrived at EDR: 01/24/2019
Date Made Active in Reports: 03/07/2019
Number of Days to Update: 42
Source: Ventura County Resource Management Agency
Telephone: 805-654-2813
Last EDR Contact: 01/22/2019
Next Scheduled EDR Contact: 05/06/2019
Data Release Frequency: Quarterly

UST VENTURA: Underground Tank Closed Sites List
Ventura County Operating Underground Storage Tank Sites (UST)/Underground Tank Closed Sites List.

Date of Government Version: 11/26/2018
Date Data Arrived at EDR: 12/12/2018
Date Made Active in Reports: 01/16/2019
Number of Days to Update: 35
Source: Environmental Health Division
Telephone: 805-654-2813
Last EDR Contact: 03/13/2019
Next Scheduled EDR Contact: 06/24/2019
Data Release Frequency: Quarterly

YOLO COUNTY:

UST YOLO: Underground Storage Tank Comprehensive Facility Report
Underground storage tank sites located in Yolo county.

Date of Government Version: 12/26/2018
Date Data Arrived at EDR: 01/03/2019
Date Made Active in Reports: 01/16/2019
Number of Days to Update: 13
Source: Yolo County Department of Health
Telephone: 530-666-8646
Last EDR Contact: 12/26/2018
Next Scheduled EDR Contact: 04/15/2019
Data Release Frequency: Annually

YUBA COUNTY:

CUPA YUBA: CUPA Facility List
CUPA facility listing for Yuba County.

Date of Government Version: 02/08/2019
Date Data Arrived at EDR: 02/12/2019
Date Made Active in Reports: 03/06/2019
Number of Days to Update: 22
Source: Yuba County Environmental Health Department
Telephone: 530-749-7523
Last EDR Contact: 01/28/2019
Next Scheduled EDR Contact: 05/11/2019
Data Release Frequency: Varies

OTHER DATABASE(S)

Depending on the geographic area covered by this report, the data provided in these specialty databases may or may not be complete. For example, the existence of wetlands information data in a specific report does not mean that all wetlands in the area covered by the report are included. Moreover, the absence of any reported wetlands information does not necessarily mean that wetlands do not exist in the area covered by the report.

CT MANIFEST: Hazardous Waste Manifest Data

Facility and manifest data. Manifest is a document that lists and tracks hazardous waste from the generator through transporters to a tsd facility.

Date of Government Version: 02/11/2019
Date Data Arrived at EDR: 02/12/2019
Date Made Active in Reports: 03/04/2019
Number of Days to Update: 20

Source: Department of Energy & Environmental Protection
Telephone: 860-424-3375
Last EDR Contact: 02/12/2019
Next Scheduled EDR Contact: 05/27/2019
Data Release Frequency: No Update Planned

NJ MANIFEST: Manifest Information

Hazardous waste manifest information.

Date of Government Version: 12/31/2017
Date Data Arrived at EDR: 07/13/2018
Date Made Active in Reports: 08/01/2018
Number of Days to Update: 19

Source: Department of Environmental Protection
Telephone: N/A
Last EDR Contact: 01/07/2019
Next Scheduled EDR Contact: 04/22/2019
Data Release Frequency: Annually

NY MANIFEST: Facility and Manifest Data

Manifest is a document that lists and tracks hazardous waste from the generator through transporters to a TSD facility.

Date of Government Version: 01/01/2019
Date Data Arrived at EDR: 01/30/2019
Date Made Active in Reports: 02/14/2019
Number of Days to Update: 15

Source: Department of Environmental Conservation
Telephone: 518-402-8651
Last EDR Contact: 01/30/2019
Next Scheduled EDR Contact: 05/11/2019
Data Release Frequency: Quarterly

PA MANIFEST: Manifest Information

Hazardous waste manifest information.

Date of Government Version: 12/31/2017
Date Data Arrived at EDR: 10/23/2018
Date Made Active in Reports: 11/27/2018
Number of Days to Update: 35

Source: Department of Environmental Protection
Telephone: 717-783-8990
Last EDR Contact: 01/11/2019
Next Scheduled EDR Contact: 04/29/2019
Data Release Frequency: Annually

RI MANIFEST: Manifest information

Hazardous waste manifest information

Date of Government Version: 12/31/2017
Date Data Arrived at EDR: 02/23/2018
Date Made Active in Reports: 04/09/2018
Number of Days to Update: 45

Source: Department of Environmental Management
Telephone: 401-222-2797
Last EDR Contact: 02/19/2019
Next Scheduled EDR Contact: 06/03/2019
Data Release Frequency: Annually

WI MANIFEST: Manifest Information

Hazardous waste manifest information.

Date of Government Version: 12/31/2017
Date Data Arrived at EDR: 06/15/2018
Date Made Active in Reports: 07/09/2018
Number of Days to Update: 24

Source: Department of Natural Resources
Telephone: N/A
Last EDR Contact: 03/11/2019
Next Scheduled EDR Contact: 06/24/2019
Data Release Frequency: Annually

Oil/Gas Pipelines
Source: PennWell Corporation
Petroleum Bundle (Crude Oil, Refined Products, Petrochemicals, Gas Liquids (LPG/NGL), and Specialty Gases (Miscellaneous)) N = Natural Gas Bundle (Natural Gas, Gas Liquids (LPG/NGL), and Specialty Gases (Miscellaneous)). This map includes information copyrighted by PennWell Corporation. This information is provided on a best effort basis and PennWell Corporation does not guarantee its accuracy nor warrant its fitness for any particular purpose. Such information has been reprinted with the permission of PennWell.

Electric Power Transmission Line Data
Source: PennWell Corporation
This map includes information copyrighted by PennWell Corporation. This information is provided on a best effort basis and PennWell Corporation does not guarantee its accuracy nor warrant its fitness for any particular purpose. Such information has been reprinted with the permission of PennWell.

Sensitive Receptors: There are individuals deemed sensitive receptors due to their fragile immune systems and special sensitivity to environmental discharges. These sensitive receptors typically include the elderly, the sick, and children. While the location of all sensitive receptors cannot be determined, EDR indicates those buildings and facilities - schools, daycares, hospitals, medical centers, and nursing homes - where individuals who are sensitive receptors are likely to be located.

AHA Hospitals:
Source: American Hospital Association, Inc.
Telephone: 312-280-5991
The database includes a listing of hospitals based on the American Hospital Association's annual survey of hospitals.

Medical Centers: Provider of Services Listing
Source: Centers for Medicare & Medicaid Services
Telephone: 410-786-3000
A listing of hospitals with Medicare provider number, produced by Centers of Medicare & Medicaid Services, a federal agency within the U.S. Department of Health and Human Services.

Nursing Homes
Source: National Institutes of Health
Telephone: 301-594-6248
Information on Medicare and Medicaid certified nursing homes in the United States.

Public Schools
Source: National Center for Education Statistics
Telephone: 202-502-7300
The National Center for Education Statistics' primary database on elementary and secondary public education in the United States. It is a comprehensive, annual, national statistical database of all public elementary and secondary schools and school districts, which contains data that are comparable across all states.

Private Schools
Source: National Center for Education Statistics
Telephone: 202-502-7300
The National Center for Education Statistics' primary database on private school locations in the United States.

Daycare Centers: Licensed Facilities
Source: Department of Social Services
Telephone: 916-657-4041

Flood Zone Data: This data was obtained from the Federal Emergency Management Agency (FEMA). It depicts 100-year and 500-year flood zones as defined by FEMA. It includes the National Flood Hazard Layer (NFHL) which incorporates Flood Insurance Rate Map (FIRM) data and Q3 data from FEMA in areas not covered by NFHL.
Source: FEMA
Telephone: 877-336-2627
Date of Government Version: 2003, 2015

NWI: National Wetlands Inventory. This data, available in select counties across the country, was obtained by EDR in 2002, 2005 and 2010 from the U.S. Fish and Wildlife Service.

State Wetlands Data: Wetland Inventory
Source: Department of Fish and Wildlife
Telephone: 916-445-0411

GOVERNMENT RECORDS SEARCHED / DATA CURRENCY TRACKING

Current USGS 7.5 Minute Topographic Map
Source: U.S. Geological Survey

STREET AND ADDRESS INFORMATION

© 2015 TomTom North America, Inc. All rights reserved. This material is proprietary and the subject of copyright protection and other intellectual property rights owned by or licensed to Tele Atlas North America, Inc. The use of this material is subject to the terms of a license agreement. You will be held liable for any unauthorized copying or disclosure of this material.

GEOCHECK ®- PHYSICAL SETTING SOURCE ADDENDUM

TARGET PROPERTY ADDRESS

1401 S. BRAND BLVD.
1401 S. BRAND BLVD.
GLENDALE, CA 91204

TARGET PROPERTY COORDINATES

Latitude (North):	34.128111 - 34° 7' 41.20''
Longitude (West):	118.255377 - 118° 15' 19.36''
Universal Tranverse Mercator:	Zone 11
UTM X (Meters):	384236.9
UTM Y (Meters):	3776877.5
Elevation:	455 ft. above sea level

USGS TOPOGRAPHIC MAP

Target Property Map:	5630791 BURBANK, CA
Version Date:	2012
Northeast Map:	5636829 PASADENA, CA
Version Date:	2012
Southeast Map:	5630795 LOS ANGELES, CA
Version Date:	2012
Southwest Map:	5630741 HOLLYWOOD, CA
Version Date:	2012

EDR's GeoCheck Physical Setting Source Addendum is provided to assist the environmental professional in forming an opinion about the impact of potential contaminant migration.

Assessment of the impact of contaminant migration generally has two principle investigative components:

1. Groundwater flow direction, and
2. Groundwater flow velocity.

Groundwater flow direction may be impacted by surface topography, hydrology, hydrogeology, characteristics of the soil, and nearby wells. Groundwater flow velocity is generally impacted by the nature of the geologic strata.

GEOCHECK® - PHYSICAL SETTING SOURCE SUMMARY

GROUNDWATER FLOW DIRECTION INFORMATION

Groundwater flow direction for a particular site is best determined by a qualified environmental professional using site-specific well data. If such data is not reasonably ascertainable, it may be necessary to rely on other sources of information, such as surface topographic information, hydrologic information, hydrogeologic data collected on nearby properties, and regional groundwater flow information (from deep aquifers).

TOPOGRAPHIC INFORMATION

Surface topography may be indicative of the direction of surficial groundwater flow. This information can be used to assist the environmental professional in forming an opinion about the impact of nearby contaminated properties or, should contamination exist on the target property, what downgradient sites might be impacted.

TARGET PROPERTY TOPOGRAPHY

General Topographic Gradient: General SW

SURROUNDING TOPOGRAPHY: ELEVATION PROFILES

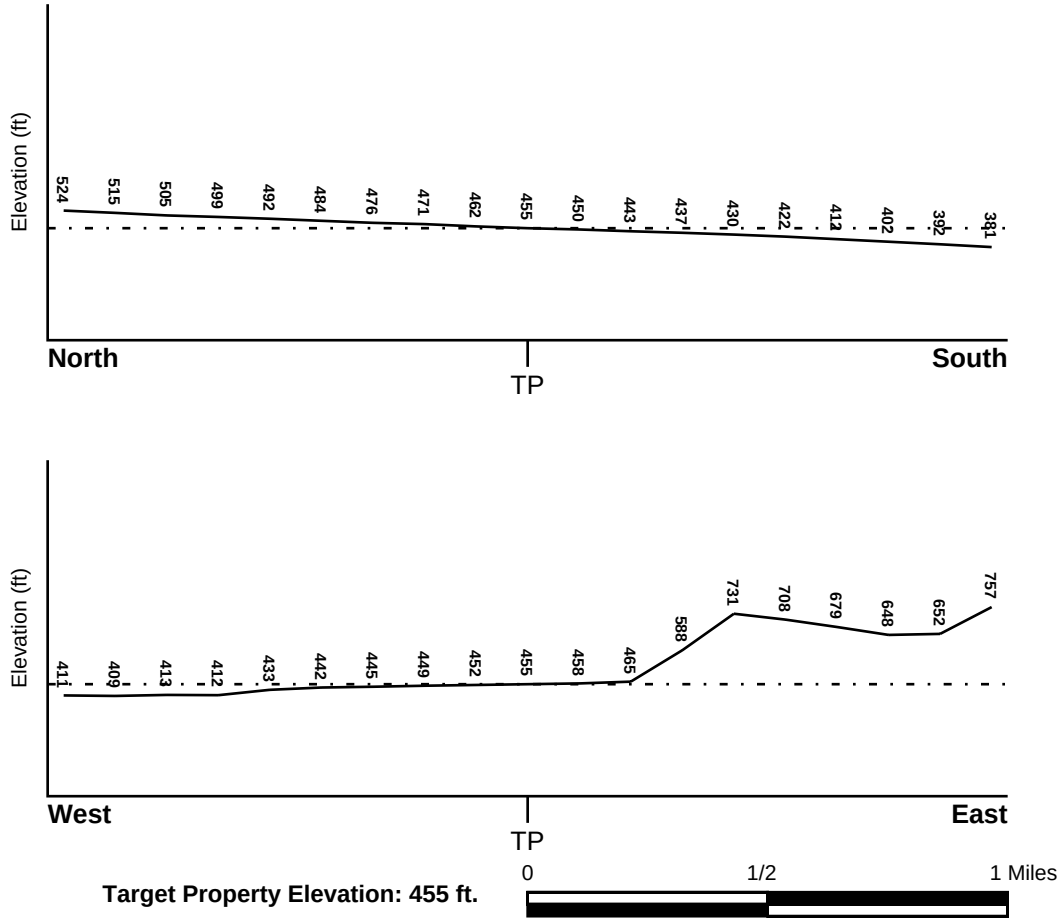

Source: Topography has been determined from the USGS 7.5' Digital Elevation Model and should be evaluated on a relative (not an absolute) basis. Relative elevation information between sites of close proximity should be field verified.

GEOCHECK® - PHYSICAL SETTING SOURCE SUMMARY

HYDROLOGIC INFORMATION

Surface water can act as a hydrologic barrier to groundwater flow. Such hydrologic information can be used to assist the environmental professional in forming an opinion about the impact of nearby contaminated properties or, should contamination exist on the target property, what downgradient sites might be impacted.

Refer to the Physical Setting Source Map following this summary for hydrologic information (major waterways and bodies of water).

FEMA FLOOD ZONE

Flood Plain Panel at Target Property	FEMA Source Type
06037C1345F	FEMA FIRM Flood data

Additional Panels in search area:	FEMA Source Type
06037C1375F	FEMA FIRM Flood data
06037C1610F	FEMA FIRM Flood data
06037C1626F	FEMA FIRM Flood data

NATIONAL WETLAND INVENTORY

NWI Quad at Target Property	NWI Electronic Data Coverage
BURBANK	YES - refer to the Overview Map and Detail Map

HYDROGEOLOGIC INFORMATION

Hydrogeologic information obtained by installation of wells on a specific site can often be an indicator of groundwater flow direction in the immediate area. Such hydrogeologic information can be used to assist the environmental professional in forming an opinion about the impact of nearby contaminated properties or, should contamination exist on the target property, what downgradient sites might be impacted.

Site-Specific Hydrogeological Data*:

Search Radius:	1.25 miles
Location Relative to TP:	1/2 - 1 Mile NW
Site Name:	GARRETT NEAL
Site EPA ID Number:	CAD980886667
Groundwater Flow Direction:	N OR S. A PUMPING DEPRESSION EXISTS APPROXIMATELY 2 MILES TO THE NORTH OF THE SITE.
Measured Depth to Water:	approximately 15 feet.
Hydraulic Connection:	A recent alluvium underlies the site. Clay and silt lenses that act as confining layers exist in the site area.
Sole Source Aquifer:	No information about a sole source aquifer is available
Data Quality:	Information is inferred in the CERCLIS investigation report(s)

AQUIFLOW®

Search Radius: 1.000 Mile.

EDR has developed the AQUIFLOW Information System to provide data on the general direction of groundwater flow at specific points. EDR has reviewed reports submitted by environmental professionals to regulatory authorities at select sites and has extracted the date of the report, groundwater flow direction as determined hydrogeologically, and the depth to water table.

MAP ID	LOCATION FROM TP	GENERAL DIRECTION GROUNDWATER FLOW
Not Reported		

* ©1996 Site--specific hydrogeological data gathered by CERCLIS Alerts, Inc., Bainbridge Island, WA. All rights reserved. All of the information and opinions presented are those of the cited EPA report(s), which were completed under a Comprehensive Environmental Response Compensation and Liability Information System (CERCLIS) investigation.

GEOCHECK® - PHYSICAL SETTING SOURCE SUMMARY

GROUNDWATER FLOW VELOCITY INFORMATION

Groundwater flow velocity information for a particular site is best determined by a qualified environmental professional using site specific geologic and soil strata data. If such data are not reasonably ascertainable, it may be necessary to rely on other sources of information, including geologic age identification, rock stratigraphic unit and soil characteristics data collected on nearby properties and regional soil information. In general, contaminant plumes move more quickly through sandy-gravelly types of soils than silty-clayey types of soils.

GEOLOGIC INFORMATION IN GENERAL AREA OF TARGET PROPERTY

Geologic information can be used by the environmental professional in forming an opinion about the relative speed at which contaminant migration may be occurring.

ROCK STRATIGRAPHIC UNIT

Era:	Cenozoic
System:	Quaternary
Series:	Quaternary
Code:	Q *(decoded above as Era, System & Series)*

GEOLOGIC AGE IDENTIFICATION

Category: Stratifed Sequence

Geologic Age and Rock Stratigraphic Unit Source: P.G. Schruben, R.E. Arndt and W.J. Bawiec, Geology of the Conterminous U.S. at 1:2,500,000 Scale - a digital representation of the 1974 P.B. King and H.M. Beikman Map, USGS Digital Data Series DDS - 11 (1994).

DOMINANT SOIL COMPOSITION IN GENERAL AREA OF TARGET PROPERTY

The U.S. Department of Agriculture's (USDA) Soil Conservation Service (SCS) leads the National Cooperative Soil Survey (NCSS) and is responsible for collecting, storing, maintaining and distributing soil survey information for privately owned lands in the United States. A soil map in a soil survey is a representation of soil patterns in a landscape. Soil maps for STATSGO are compiled by generalizing more detailed (SSURGO) soil survey maps. The following information is based on Soil Conservation Service STATSGO data.

Soil Component Name: URBAN LAND

Soil Surface Texture: variable

Hydrologic Group: Not reported

Soil Drainage Class: Not reported

Hydric Status: Soil does not meet the requirements for a hydric soil.

Corrosion Potential - Uncoated Steel: Not Reported

Depth to Bedrock Min: > 10 inches

Depth to Bedrock Max: > 10 inches

GEOCHECK® - PHYSICAL SETTING SOURCE SUMMARY

Soil Layer Information							
	Boundary			Classification			
Layer	Upper	Lower	Soil Texture Class	AASHTO Group	Unified Soil	Permeability Rate (in/hr)	Soil Reaction (pH)
1	0 inches	6 inches	variable	Not reported	Not reported	Max: 0.00 Min: 0.00	Max: 0.00 Min: 0.00

OTHER SOIL TYPES IN AREA

Based on Soil Conservation Service STATSGO data, the following additional subordinant soil types may appear within the general area of target property.

Soil Surface Textures:
loam
clay
silt loam
loamy sand
sandy loam
fine sand
clay loam
gravelly - sandy loam
coarse sand
gravelly - sand
sand

Surficial Soil Types:
loam
clay
silt loam
loamy sand
sandy loam
fine sand
clay loam
gravelly - sandy loam
coarse sand
gravelly - sand
sand

Shallow Soil Types:
fine sandy loam
gravelly - loam
sand
silty clay

Deeper Soil Types:
stratified
clay loam
silty clay loam
gravelly - sandy loam
coarse sand
sand
weathered bedrock
very fine sandy loam

GEOCHECK® - PHYSICAL SETTING SOURCE SUMMARY

LOCAL / REGIONAL WATER AGENCY RECORDS

EDR Local/Regional Water Agency records provide water well information to assist the environmental professional in assessing sources that may impact ground water flow direction, and in forming an opinion about the impact of contaminant migration on nearby drinking water wells.

WELL SEARCH DISTANCE INFORMATION

DATABASE	SEARCH DISTANCE (miles)
Federal USGS	1.000
Federal FRDS PWS	Nearest PWS within 0.001 miles
State Database	1.000

FEDERAL USGS WELL INFORMATION

MAP ID	WELL ID	LOCATION FROM TP
A3	USGS40000141974	1/2 - 1 Mile North

FEDERAL FRDS PUBLIC WATER SUPPLY SYSTEM INFORMATION

MAP ID	WELL ID	LOCATION FROM TP
No PWS System Found		

Note: PWS System location is not always the same as well location.

STATE DATABASE WELL INFORMATION

MAP ID	WELL ID	LOCATION FROM TP
1	CADW60000005646	1/4 - 1/2 Mile SW
A2	CADW60000016881	1/2 - 1 Mile North

PHYSICAL SETTING SOURCE MAP - 5598137.2s

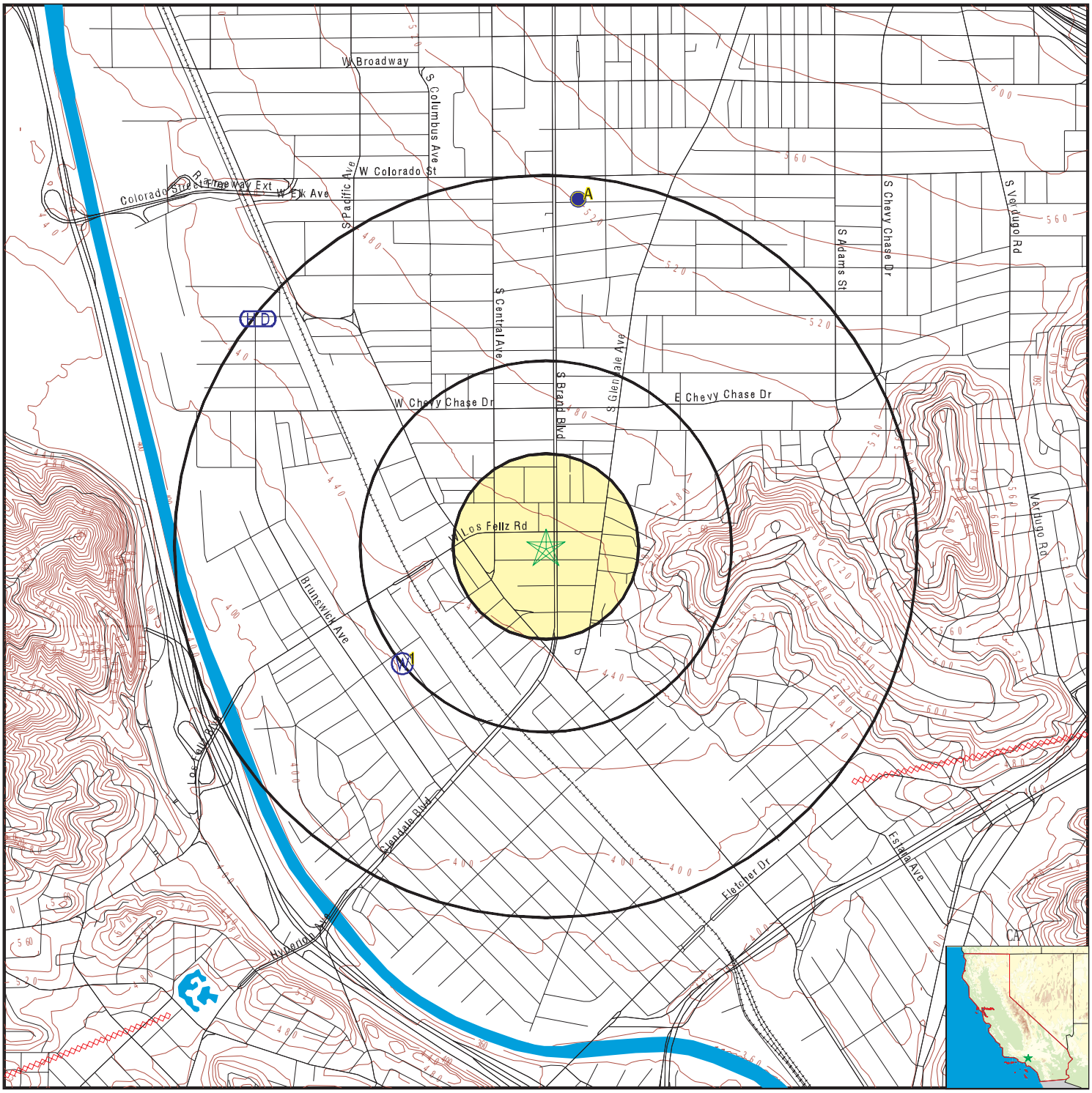

- County Boundary
- Major Roads
- Contour Lines
- Earthquake Fault Lines
- Earthquake epicenter, Richter 5 or greater
- Water Wells
- Public Water Supply Wells
- Cluster of Multiple Icons

- Groundwater Flow Direction
- GI Indeterminate Groundwater Flow at Location
- GV Groundwater Flow Varies at Location
- HD Closest Hydrogeological Data
- Oil, gas or related wells

SITE NAME: 1401 S. Brand Blvd.	CLIENT: Waterstone Environmental Inc
ADDRESS: 1401 S. Brand Blvd. Glendale CA 91204	CONTACT: Heather Fields
LAT/LONG: 34.128111 / 118.255377	INQUIRY #: 5598137.2s
	DATE: March 21, 2019 7:29 pm

Copyright © 2019 EDR, Inc. © 2015 TomTom Rel. 2015.

GEOCHECK® - PHYSICAL SETTING SOURCE MAP FINDINGS

Map ID
Direction
Distance
Elevation | Database | EDR ID Number

1
SW
1/4 - 1/2 Mile
Lower

CA WELLS **CADW60000005646**

Objectid:	5646	Latitude:	34.123529
Longitude:	-118.262114	Site code:	341235N1182621W001
State well numbe:	01N13W32Q001S	Local well name:	'3937G'
Well use id:	1	Well use descrip:	Observation
County id:	19	County name:	Los Angeles
Basin code:	'4-12'	Basin desc:	San Fernando Valley
Dwr region id:	80238	Dwr region:	Southern Region Office
Site id:	CADW60000005646		

A2
North
1/2 - 1 Mile
Higher

CA WELLS **CADW60000016881**

Objectid:	16881	Latitude:	34.1417
Longitude:	-118.2543	Site code:	341417N1182543W001
State well numbe:	01N13W28L001S	Local well name:	''
Well use id:	6	Well use descrip:	Unknown
County id:	19	County name:	Los Angeles
Basin code:	'4-12'	Basin desc:	San Fernando Valley
Dwr region id:	80238	Dwr region:	Southern Region Office
Site id:	CADW60000016881		

A3
North
1/2 - 1 Mile
Higher

FED USGS **USGS40000141974**

Organization ID:	USGS-CA		
Organization Name:	USGS California Water Science Center		
Monitor Location:	001N013W28L001S	Type:	Well
Description:	Not Reported	HUC:	18070105
Drainage Area:	Not Reported	Drainage Area Units:	Not Reported
Contrib Drainage Area:	Not Reported	Contrib Drainage Area Unts:	Not Reported
Aquifer:	California Coastal Basin aquifers		
Formation Type:	Not Reported	Aquifer Type:	Not Reported
Construction Date:	19760402	Well Depth:	342
Well Depth Units:	ft	Well Hole Depth:	342
Well Hole Depth Units:	ft		

Ground water levels,Number of Measurements:	1	Level reading date:	1997-06-04
Feet below surface:	91.56	Feet to sea level:	Not Reported
Note:	Not Reported		

GEOCHECK® - PHYSICAL SETTING SOURCE MAP FINDINGS
RADON

AREA RADON INFORMATION

State Database: CA Radon

Radon Test Results

Zipcode	Num Tests	> 4 pCi/L
91204	1	0

Federal EPA Radon Zone for LOS ANGELES County: 2

Note: Zone 1 indoor average level > 4 pCi/L.
: Zone 2 indoor average level >= 2 pCi/L and <= 4 pCi/L.
: Zone 3 indoor average level < 2 pCi/L.

Federal Area Radon Information for LOS ANGELES COUNTY, CA

Number of sites tested: 63

Area	Average Activity	% <4 pCi/L	% 4-20 pCi/L	% >20 pCi/L
Living Area - 1st Floor	0.711 pCi/L	98%	2%	0%
Living Area - 2nd Floor	Not Reported	Not Reported	Not Reported	Not Reported
Basement	0.933 pCi/L	100%	0%	0%

PHYSICAL SETTING SOURCE RECORDS SEARCHED

TOPOGRAPHIC INFORMATION

USGS 7.5' Digital Elevation Model (DEM)
Source: United States Geologic Survey
EDR acquired the USGS 7.5' Digital Elevation Model in 2002 and updated it in 2006. The 7.5 minute DEM corresponds to the USGS 1:24,000- and 1:25,000-scale topographic quadrangle maps. The DEM provides elevation data with consistent elevation units and projection.

Current USGS 7.5 Minute Topographic Map
Source: U.S. Geological Survey

HYDROLOGIC INFORMATION

Flood Zone Data: This data was obtained from the Federal Emergency Management Agency (FEMA). It depicts 100-year and 500-year flood zones as defined by FEMA. It includes the National Flood Hazard Layer (NFHL) which incorporates Flood Insurance Rate Map (FIRM) data and Q3 data from FEMA in areas not covered by NFHL.
Source: FEMA
Telephone: 877-336-2627
Date of Government Version: 2003, 2015

NWI: National Wetlands Inventory. This data, available in select counties across the country, was obtained by EDR in 2002, 2005 and 2010 from the U.S. Fish and Wildlife Service.

State Wetlands Data: Wetland Inventory
Source: Department of Fish and Wildlife
Telephone: 916-445-0411

HYDROGEOLOGIC INFORMATION

AQUIFLOW^{R} Information System
Source: EDR proprietary database of groundwater flow information
EDR has developed the AQUIFLOW Information System (AIS) to provide data on the general direction of groundwater flow at specific points. EDR has reviewed reports submitted to regulatory authorities at select sites and has extracted the date of the report, hydrogeologically determined groundwater flow direction and depth to water table information.

GEOLOGIC INFORMATION

Geologic Age and Rock Stratigraphic Unit
Source: P.G. Schruben, R.E. Arndt and W.J. Bawiec, Geology of the Conterminous U.S. at 1:2,500,000 Scale - A digital representation of the 1974 P.B. King and H.M. Beikman Map, USGS Digital Data Series DDS - 11 (1994).

STATSGO: State Soil Geographic Database
Source: Department of Agriculture, Natural Resources Conservation Service (NRCS)
The U.S. Department of Agriculture's (USDA) Natural Resources Conservation Service (NRCS) leads the national Conservation Soil Survey (NCSS) and is responsible for collecting, storing, maintaining and distributing soil survey information for privately owned lands in the United States. A soil map in a soil survey is a representation of soil patterns in a landscape. Soil maps for STATSGO are compiled by generalizing more detailed (SSURGO) soil survey maps.

SSURGO: Soil Survey Geographic Database
Source: Department of Agriculture, Natural Resources Conservation Service (NRCS)
Telephone: 800-672-5559
SSURGO is the most detailed level of mapping done by the Natural Resources Conservation Service, mapping scales generally range from 1:12,000 to 1:63,360. Field mapping methods using national standards are used to construct the soil maps in the Soil Survey Geographic (SSURGO) database. SSURGO digitizing duplicates the original soil survey maps. This level of mapping is designed for use by landowners, townships and county natural resource planning and management.

PHYSICAL SETTING SOURCE RECORDS SEARCHED

LOCAL / REGIONAL WATER AGENCY RECORDS

FEDERAL WATER WELLS

PWS: Public Water Systems
Source: EPA/Office of Drinking Water
Telephone: 202-564-3750
Public Water System data from the Federal Reporting Data System. A PWS is any water system which provides water to at least 25 people for at least 60 days annually. PWSs provide water from wells, rivers and other sources.

PWS ENF: Public Water Systems Violation and Enforcement Data
Source: EPA/Office of Drinking Water
Telephone: 202-564-3750
Violation and Enforcement data for Public Water Systems from the Safe Drinking Water Information System (SDWIS) after August 1995. Prior to August 1995, the data came from the Federal Reporting Data System (FRDS).

USGS Water Wells: USGS National Water Inventory System (NWIS)
This database contains descriptive information on sites where the USGS collects or has collected data on surface water and/or groundwater. The groundwater data includes information on wells, springs, and other sources of groundwater.

STATE RECORDS

Water Well Database
Source: Department of Water Resources
Telephone: 916-651-9648

California Drinking Water Quality Database
Source: Department of Public Health
Telephone: 916-324-2319
The database includes all drinking water compliance and special studies monitoring for the state of California since 1984. It consists of over 3,200,000 individual analyses along with well and water system information.

OTHER STATE DATABASE INFORMATION

California Oil and Gas Well Locations
Source: Department of Conservation
Telephone: 916-323-1779
Oil and Gas well locations in the state.

California Earthquake Fault Lines
Source: California Division of Mines and Geology
The fault lines displayed on EDR's Topographic map are digitized quaternary fault lines prepared in 1975 by the United State Geological Survey. Additional information (also from 1975) regarding activity at specific fault lines comes from California's Preliminary Fault Activity Map prepared by the California Division of Mines and Geology.

RADON

State Database: CA Radon
Source: Department of Public Health
Telephone: 916-210-8558
Radon Database for California

Area Radon Information
Source: USGS
Telephone: 703-356-4020
The National Radon Database has been developed by the U.S. Environmental Protection Agency (USEPA) and is a compilation of the EPA/State Residential Radon Survey and the National Residential Radon Survey. The study covers the years 1986 - 1992. Where necessary data has been supplemented by information collected at private sources such as universities and research institutions.

PHYSICAL SETTING SOURCE RECORDS SEARCHED

EPA Radon Zones
Source: EPA
Telephone: 703-356-4020
Sections 307 & 309 of IRAA directed EPA to list and identify areas of U.S. with the potential for elevated indoor radon levels.

OTHER

Airport Landing Facilities: Private and public use landing facilities
Source: Federal Aviation Administration, 800-457-6656

Epicenters: World earthquake epicenters, Richter 5 or greater
Source: Department of Commerce, National Oceanic and Atmospheric Administration

California Earthquake Fault Lines: The fault lines displayed on EDR's Topographic map are digitized quaternary fault lines, prepared in 1975 by the United State Geological Survey. Additional information (also from 1975) regarding activity at specific fault lines comes from California's Preliminary Fault Activity Map prepared by the California Division of Mines and Geology.

STREET AND ADDRESS INFORMATION

© 2015 TomTom North America, Inc. All rights reserved. This material is proprietary and the subject of copyright protection and other intellectual property rights owned by or licensed to Tele Atlas North America, Inc. The use of this material is subject to the terms of a license agreement. You will be held liable for any unauthorized copying or disclosure of this material.

LOS FELIZ FORD DBA STAR CHRYSLER
1401 S BRAND BLVD
GLENDALE, CA 91204 - 2809

Inquiry Number:
April 1, 2019

EDR Site Report™

6 Armstrong Road, 4th floor
Shelton, CT 06484
Toll Free: 800.352.0050
www.edrnet.com

TABLE OF CONTENTS

The EDR-Site Report™ is a comprehensive presentation of government filings on a facility identified in a search of federal, state and local environmental databases. The report is divided into three sections:

Section 1: Facility Summary . . . . . Page 3

Summary of facility filings including a review of the following areas: waste management, waste disposal, multi-media issues, and Superfund liability.

Section 2: Facility Detail Reports . . . . . Page 4

All available detailed information from databases where sites are identified.

Section 3: Databases and Update Information. . . . . Page 26

Name, source, update dates, contact phone number and description of each of the databases for this report.

Thank you for your business.
Please contact EDR at 1-800-352-0050
with any questions or comments.

Disclaimer - Copyright and Trademark Notice

This report contains information obtained from a variety of public and other sources reasonably available to Environmental Data Resources , Inc. It cannot be concluded from this Report that coverage information for the target and surrounding properties does not exist from other sources. **NO WARRANTY EXPRESSED OR IMPLIED, IS MADE WHATSOEVER IN CONNECTION WITH THIS REPORT. ENVIRONMENTAL DATA RESOURCES, INC. SPECIFICALLY DISCLAIMS THE MAKING OF ANYSUCH WARRANTIES, INCLUDING WITHOUT LIMITATION, MERCHANTABILITY OR FITNESS FOR A PARTICULAR USE OR PURPOSE. ALL RISK IS ASSUMED BY THE USER. IN NO EVENT SHALL ENVIRONMENTAL DATA RESOURCES, INC. BE LIABLE TO ANYONE, WHETHER ARISING OUT OF ERRORS OR OMISSIONS, NEGLIGENCE, ACCIDENT OR ANY OTHER CAUSE, FOR ANY LOSS OR DAMAGE, INCLUDING, WITHOUT LIMITATION, SPECIAL, INCIDENTAL, CONSEQUENTIAL, OR EXEMPLARY DAMAGES.ANY LIABILITY ON THE PART OF ENVIRONMENTAL DATA RESOURCES, INC. IS STRICTLY LIMITED TO A REFUND OF THE AMOUNT PAID FOR THIS REPORT.**Purchaser accepts this report "AS IS". Any analyses, estimates, ratings, or risk codes provided in this report are provided for illustrative purposes only, and are not intended to provide, nor should they be interpreted as providing any facts regarding, or prediction or forecast of, any environmental risk for any property. Only a Phase I Environmental Site Assesment performed by an environmental professional can produce information regarding the environmental risk for any property. Additionally, the information provided in this Report is not to be construed as legal advice.

Copyright 2019 by Environmental Data Resources, Inc. All rights reserved. Reproduction in any media or format, in whole or in part, of any report or map of Environmental Data Resources, Inc., or its affiliates, is prohibited without prior written permission.

EDR and its logos (including Sanborn and Sanborn Map) are trademarks of Environmental Data Resources, Inc. or its affiliates. All other trademarks used herein are the property of their respective owners.

SECTION 1: FACILITY SUMMARY

FACILITY AREA	FACILITY 1 **LOS FELIZ FORD DBA STAR CHRYSLER/JEEP** 1401 S BRAND BLVD GLENDALE, CA 91204 - 2809 EDR ID #S113006472
WASTE MANAGEMENT Facility generates hazardous waste (RCRA)	NO
Facility treats, stores, or disposes of hazardous waste on-site (RCRA/TSDF)	NO
Facility has received Notices of Violations (RCRA/VIOL)	NO
Facility has been subject to RCRA administrative actions (RAATS)	NO
Facility has been subject to corrective actions (CORRACTS)	NO
Facility handles PCBs (PADS)	NO
Facility uses radioactive materials (MLTS)	NO
Facility is a FUSRAP Site	NO
Facility is a UXO Site	NO
Facility is a FUELS Site	NO
Facility is an DockHWC/ECHO Site	NO
Facility manages registered aboveground storage tanks (AST)	NO
Facility manages registered underground storage tanks (UST)	NO
Facility has reported leaking underground storage tank incidents (LUST)	NO
Facility has reported emergency releases to the soil (ERNS)	NO
Facility has reported hazardous material incidents to DOT (HMIRS)	NO
WASTE DISPOSAL Facility is a Superfund Site (NPL)	NO
Facility is a Record of Decision Site (ROD)	NO
Facility has a known or suspect abandoned, inactive or uncontrolled hazardous waste site (SEMS)	NO
Facility has a reported Superfund Lien on it (LIENS)	NO
Facility is listed as a state hazardous waste site (SHWS)	NO
Facility has disposed of solid waste on-site (SWF/LF)	NO
MULTIMEDIA Facility uses toxic chemicals and has notified EPA under SARA Title III, Section 313 (TRIS)	NO
Facility produces pesticides and has notified EPA under Section 7 of FIFRA (SSTS)	NO
Facility manufactures or imports toxic chemicals on the TSCA list (TSCA)	NO
Facility has inspections under FIFRA, TSCA or EPCRA (FTTS)	NO
Facility is listed in EPA's index system (FINDS)	NO
Facility is listed in other database records (OTHER)	**YES - p4**
POTENTIAL SUPERFUND LIABILITY Facility has a list of potentially responsible parties PRP	NO
Facility is named in a CERCLA-related Consent Decree	NO
TOTAL (YES)	1

SECTION 2: FACILITY DETAIL REPORTS

MULTIMEDIA

Facility is listed in other database records

DATABASE: Other Database Records (OTHER)

LOS FELIZ FORD DBA STAR CHRYSLER/JEEP
1401 S BRAND BLVD
GLENDALE, CA 91204 - 2809
EDR ID #S113006472

HAZNET:

Facility Name:	STAR LINCOLN MERCURY SALES INC DBA STAR MAZDA
envid:	S113006472
Year:	2017
GEPAID:	CAL000365314
Contact:	HENRY BERGMAN
Telephone:	8183555652
Mailing Name:	Not reported
Mailing Address:	1401 S BRAND BLVD
Mailing City,St,Zip:	GLENDALE, CA 912042809
Gen County:	Los Angeles
TSD EPA ID:	CAL000330453
TSD County:	Los Angeles
Waste Category:	Other organic solids
Disposal Method:	Metals Recovery Including Retoring,Smelting,Chemicals,Ect
Tons:	2.525
Cat Decode:	Other organic solids
Method Decode:	Metals Recovery Including Retoring,Smelting,Chemicals,Ect
Facility County:	Los Angeles

envid:	S113006472
Year:	2016
GEPAID:	CAL000365314
Contact:	HENRY BERGMAN
Telephone:	8183555652
Mailing Name:	Not reported
Mailing Address:	1401 S BRAND BLVD
Mailing City,St,Zip:	GLENDALE, CA 912042809
Gen County:	Los Angeles
TSD EPA ID:	CAL000330453
TSD County:	Los Angeles
Waste Category:	Other organic solids
Disposal Method:	Metals Recovery Including Retoring,Smelting,Chemicals,Ect
Tons:	0.8
Cat Decode:	Not reported
Method Decode:	Not reported
Facility County:	Los Angeles

envid:	S113006472
Year:	2015
GEPAID:	CAD981445158
Contact:	TAD OKUMOTO, SECRETARY TRES
Telephone:	8185021480
Mailing Name:	Not reported
Mailing Address:	1401 S BRAND BLVD
Mailing City,St,Zip:	GLENDALE, CA 912042809
Gen County:	Los Angeles
TSD EPA ID:	CAD044429835
TSD County:	Los Angeles
Waste Category:	Oil/water separation sludge
Disposal Method:	Storage, Bulking, And/Or Transfer Off Site--No Treatment/Reovery (H010-H129) Or (H131-H135)
Tons:	5.838
Cat Decode:	Not reported
Method Decode:	Not reported
Facility County:	Los Angeles

envid:	S113006472
Year:	2014
GEPAID:	CAD981445158
Contact:	TAD OKUMOTO, SECRETARY TRES
Telephone:	8185021480
Mailing Name:	Not reported
Mailing Address:	1401 S BRAND BLVD
Mailing City,St,Zip:	GLENDALE, CA 912042809
Gen County:	Los Angeles
TSD EPA ID:	CAD981696420
TSD County:	Los Angeles
Waste Category:	Aqueous solution with total organic residues 10 percent or more
Disposal Method:	Storage, Bulking, And/Or Transfer Off Site--No Treatment/Reovery (H010-H129) Or

	(H131-H135)
Tons:	0.05838
Cat Decode:	Not reported
Method Decode:	Not reported
Facility County:	Los Angeles

envid:	S113006472
Year:	2014
GEPAID:	CAD981445158
Contact:	TAD OKUMOTO, SECRETARY TRES
Telephone:	8185021480
Mailing Name:	Not reported
Mailing Address:	1401 S BRAND BLVD
Mailing City,St,Zip:	GLENDALE, CA 912042809
Gen County:	Los Angeles
TSD EPA ID:	NED981723513
TSD County:	99
Waste Category:	Oxygenated solvents (acetone, butanol, ethyl acetate, etc.)
Disposal Method:	Incineration--Thermal Destruction Other Than Use As A Fuel
Tons:	0.075
Cat Decode:	Not reported
Method Decode:	Not reported
Facility County:	Los Angeles

envid:	S113006472
Year:	2012
GEPAID:	CAD981445158
Contact:	TAD OKUMOTO, SECRETARY TRES
Telephone:	8185021480
Mailing Name:	Not reported
Mailing Address:	1401 S BRAND BLVD
Mailing City,St,Zip:	GLENDALE, CA 912042809
Gen County:	Los Angeles
TSD EPA ID:	CAT080013352
TSD County:	Los Angeles
Waste Category:	Not reported
Disposal Method:	Other Recovery Of Reclamation For Reuse Including Acid Regeneration, Organics Recovery Ect
Tons:	9.3825
Cat Decode:	Not reported
Method Decode:	Not reported
Facility County:	Los Angeles

envid:	S113006472
Year:	2012
GEPAID:	CAD981445158
Contact:	TAD OKUMOTO, SECRETARY TRES
Telephone:	8185021480
Mailing Name:	Not reported
Mailing Address:	1401 S BRAND BLVD
Mailing City,St,Zip:	GLENDALE, CA 912042809
Gen County:	Los Angeles
TSD EPA ID:	CAT080013352
TSD County:	Los Angeles
Waste Category:	Not reported
Disposal Method:	Other Recovery Of Reclamation For Reuse Including Acid Regeneration, Organics Recovery Ect
Tons:	9.3825
Cat Decode:	Not reported
Method Decode:	Not reported
Facility County:	Los Angeles

envid:	S113006472
Year:	2011
GEPAID:	CAD981445158
Contact:	TAD OKUMOTO, SECRETARY TRES
Telephone:	8185021480
Mailing Name:	Not reported
Mailing Address:	1401 S BRAND BLVD
Mailing City,St,Zip:	GLENDALE, CA 912042809
Gen County:	Not reported
TSD EPA ID:	CAT080013352
TSD County:	Not reported
Waste Category:	Oil/water separation sludge
Disposal Method:	Other Recovery Of Reclamation For Reuse Including Acid Regeneration, Organics Recovery Ect
Tons:	5.004
Cat Decode:	Not reported
Method Decode:	Not reported
Facility County:	Los Angeles

envid:	S113006472
Year:	2011
GEPAID:	CAD981445158
Contact:	TAD OKUMOTO, SECRETARY TRES

Telephone: 8185021480
Mailing Name: Not reported
Mailing Address: 1401 S BRAND BLVD
Mailing City,St,Zip: GLENDALE, CA 912042809
Gen County: Not reported
TSD EPA ID: CAT080013352
TSD County: Not reported
Waste Category: Oil/water separation sludge
Disposal Method: Other Recovery Of Reclamation For Reuse Including Acid Regeneration, Organics Recovery Ect
Tons: 5.004
Cat Decode: Not reported
Method Decode: Not reported
Facility County: Los Angeles

envid: S113006472
Year: 2010
GEPAID: CAD981445158
Contact: TAD OKUMOTO, SECRETARY TRES
Telephone: 8185021480
Mailing Name: Not reported
Mailing Address: 1401 S BRAND BLVD
Mailing City,St,Zip: GLENDALE, CA 912042809
Gen County: Not reported
TSD EPA ID: CAT000613893
TSD County: Not reported
Waste Category: Aqueous solution with total organic residues less than 10 percent
Disposal Method: Storage, Bulking, And/Or Transfer Off Site--No Treatment/Reovery (H010-H129) Or (H131-H135)
Tons: 0.168
Cat Decode: Not reported
Method Decode: Not reported
Facility County: Los Angeles

envid: S113006472
Year: 2010
GEPAID: CAD981445158
Contact: TAD OKUMOTO, SECRETARY TRES
Telephone: 8185021480
Mailing Name: Not reported
Mailing Address: 1401 S BRAND BLVD
Mailing City,St,Zip: GLENDALE, CA 912042809
Gen County: Not reported
TSD EPA ID: CAT000613893
TSD County: Not reported
Waste Category: Aqueous solution with total organic residues less than 10 percent
Disposal Method: Storage, Bulking, And/Or Transfer Off Site--No Treatment/Reovery (H010-H129) Or (H131-H135)
Tons: 0.168
Cat Decode: Not reported
Method Decode: Not reported
Facility County: Los Angeles

envid: S113006472
Year: 2010
GEPAID: CAD981445158
Contact: TAD OKUMOTO, SECRETARY TRES
Telephone: 8185021480
Mailing Name: Not reported
Mailing Address: 1401 S BRAND BLVD
Mailing City,St,Zip: GLENDALE, CA 912042809
Gen County: Not reported
TSD EPA ID: CAT080013352
TSD County: Not reported
Waste Category: Oil/water separation sludge
Disposal Method: Other Recovery Of Reclamation For Reuse Including Acid Regeneration, Organics Recovery Ect
Tons: 7.7979
Cat Decode: Not reported
Method Decode: Not reported
Facility County: Los Angeles

envid: S113006472
Year: 2010
GEPAID: CAD981445158
Contact: TAD OKUMOTO, SECRETARY TRES
Telephone: 8185021480
Mailing Name: Not reported
Mailing Address: 1401 S BRAND BLVD
Mailing City,St,Zip: GLENDALE, CA 912042809
Gen County: Not reported
TSD EPA ID: CAT080013352
TSD County: Not reported
Waste Category: Oil/water separation sludge
Disposal Method: Other Recovery Of Reclamation For Reuse Including Acid Regeneration, Organics

	Recovery Ect
Tons:	7.7979
Cat Decode:	Not reported
Method Decode:	Not reported
Facility County:	Los Angeles

envid:	S113006472
Year:	2009
GEPAID:	CAD981445158
Contact:	TAD OKUMOTO, SECRETARY TRES
Telephone:	8185021480
Mailing Name:	Not reported
Mailing Address:	1401 S BRAND BLVD
Mailing City,St,Zip:	GLENDALE, CA 912042809
Gen County:	Not reported
TSD EPA ID:	CAT080013352
TSD County:	Not reported
Waste Category:	Oil/water separation sludge
Disposal Method:	Other Recovery Of Reclamation For Reuse Including Acid Regeneration, Organics Recovery Ect
Tons:	5.421
Cat Decode:	Not reported
Method Decode:	Not reported
Facility County:	Los Angeles

envid:	S113006472
Year:	2009
GEPAID:	CAD981445158
Contact:	TAD OKUMOTO, SECRETARY TRES
Telephone:	8185021480
Mailing Name:	Not reported
Mailing Address:	1401 S BRAND BLVD
Mailing City,St,Zip:	GLENDALE, CA 912042809
Gen County:	Not reported
TSD EPA ID:	CAT080013352
TSD County:	Not reported
Waste Category:	Oil/water separation sludge
Disposal Method:	Other Recovery Of Reclamation For Reuse Including Acid Regeneration, Organics Recovery Ect
Tons:	5.421
Cat Decode:	Not reported
Method Decode:	Not reported
Facility County:	Los Angeles

envid:	S113006472
Year:	2008
GEPAID:	CAD981445158
Contact:	TAD OKUMOTO, SECRETARY TRES
Telephone:	8185021480
Mailing Name:	Not reported
Mailing Address:	1401 S BRAND BLVD
Mailing City,St,Zip:	GLENDALE, CA 912042809
Gen County:	Not reported
TSD EPA ID:	CAT080013352
TSD County:	Not reported
Waste Category:	Oil/water separation sludge
Disposal Method:	Other Recovery Of Reclamation For Reuse Including Acid Regeneration, Organics Recovery Ect
Tons:	5.004
Cat Decode:	Not reported
Method Decode:	Not reported
Facility County:	Los Angeles

envid:	S113006472
Year:	2008
GEPAID:	CAD981445158
Contact:	TAD OKUMOTO, SECRETARY TRES
Telephone:	8185021480
Mailing Name:	Not reported
Mailing Address:	1401 S BRAND BLVD
Mailing City,St,Zip:	GLENDALE, CA 912042809
Gen County:	Not reported
TSD EPA ID:	CAT080013352
TSD County:	Not reported
Waste Category:	Oil/water separation sludge
Disposal Method:	Other Recovery Of Reclamation For Reuse Including Acid Regeneration, Organics Recovery Ect
Tons:	5.004
Cat Decode:	Not reported
Method Decode:	Not reported
Facility County:	Los Angeles

envid:	S113006472
Year:	2007
GEPAID:	CAD981445158

Contact: TAD OKUMOTO, SECRETARY TRES
Telephone: 8185021480
Mailing Name: Not reported
Mailing Address: 1401 S BRAND BLVD
Mailing City,St,Zip: GLENDALE, CA 912042809
Gen County: Not reported
TSD EPA ID: CAT080013352
TSD County: Not reported
Waste Category: Oil/water separation sludge
Disposal Method: Other Recovery Of Reclamation For Reuse Including Acid Regeneration, Organics Recovery Ect
Tons: 3.96
Cat Decode: Not reported
Method Decode: Not reported
Facility County: Los Angeles

envid: S113006472
Year: 2007
GEPAID: CAD981445158
Contact: TAD OKUMOTO, SECRETARY TRES
Telephone: 8185021480
Mailing Name: Not reported
Mailing Address: 1401 S BRAND BLVD
Mailing City,St,Zip: GLENDALE, CA 912042809
Gen County: Not reported
TSD EPA ID: CAT080013352
TSD County: Not reported
Waste Category: Oil/water separation sludge
Disposal Method: Other Recovery Of Reclamation For Reuse Including Acid Regeneration, Organics Recovery Ect
Tons: 3.96
Cat Decode: Not reported
Method Decode: Not reported
Facility County: Los Angeles

envid: S113006472
Year: 2006
GEPAID: CAD981445158
Contact: TAD OKUMOTO, SECRETARY TRES
Telephone: 8185021480
Mailing Name: Not reported
Mailing Address: 1401 S BRAND BLVD
Mailing City,St,Zip: GLENDALE, CA 912042809
Gen County: Not reported
TSD EPA ID: CAT080013352
TSD County: Not reported
Waste Category: Oil/water separation sludge
Disposal Method: Discharge To Sewer/Potw Or Npdes(With Prior Storage--With Or Without Treatment)
Tons: 5.21
Cat Decode: Not reported
Method Decode: Not reported
Facility County: Los Angeles

envid: S113006472
Year: 2006
GEPAID: CAD981445158
Contact: TAD OKUMOTO, SECRETARY TRES
Telephone: 8185021480
Mailing Name: Not reported
Mailing Address: 1401 S BRAND BLVD
Mailing City,St,Zip: GLENDALE, CA 912042809
Gen County: Not reported
TSD EPA ID: CAT080013352
TSD County: Not reported
Waste Category: Oil/water separation sludge
Disposal Method: Discharge To Sewer/Potw Or Npdes(With Prior Storage--With Or Without Treatment)
Tons: 5.21
Cat Decode: Not reported
Method Decode: Not reported
Facility County: Los Angeles

envid: S113006472
Year: 2005
GEPAID: CAD981445158
Contact: TAD OKUMOTO, SECRETARY TRES
Telephone: 8185021480
Mailing Name: Not reported
Mailing Address: 1401 S BRAND BLVD
Mailing City,St,Zip: GLENDALE, CA 912042809
Gen County: Not reported
TSD EPA ID: CAT080013352
TSD County: Not reported
Waste Category: Oil/water separation sludge
Disposal Method: Not reported
Tons: 3.33

Cat Decode: Not reported
Method Decode: Not reported
Facility County: Los Angeles

envid: S113006472
Year: 2005
GEPAID: CAD981445158
Contact: TAD OKUMOTO, SECRETARY TRES
Telephone: 8185021480
Mailing Name: Not reported
Mailing Address: 1401 S BRAND BLVD
Mailing City,St,Zip: GLENDALE, CA 912042809
Gen County: Not reported
TSD EPA ID: CAT080013352
TSD County: Not reported
Waste Category: Unspecified organic liquid mixture
Disposal Method: Recycler
Tons: 0.75
Cat Decode: Not reported
Method Decode: Not reported
Facility County: Los Angeles

envid: S113006472
Year: 2005
GEPAID: CAD981445158
Contact: TAD OKUMOTO, SECRETARY TRES
Telephone: 8185021480
Mailing Name: Not reported
Mailing Address: 1401 S BRAND BLVD
Mailing City,St,Zip: GLENDALE, CA 912042809
Gen County: Not reported
TSD EPA ID: CAT080013352
TSD County: Not reported
Waste Category: Oil/water separation sludge
Disposal Method: Recycler
Tons: 4.58
Cat Decode: Not reported
Method Decode: Not reported
Facility County: Los Angeles

envid: S113006472
Year: 2005
GEPAID: CAD981445158
Contact: TAD OKUMOTO, SECRETARY TRES
Telephone: 8185021480
Mailing Name: Not reported
Mailing Address: 1401 S BRAND BLVD
Mailing City,St,Zip: GLENDALE, CA 912042809
Gen County: Not reported
TSD EPA ID: CAT080013352
TSD County: Not reported
Waste Category: Oil/water separation sludge
Disposal Method: Not reported
Tons: 3.33
Cat Decode: Not reported
Method Decode: Not reported
Facility County: Los Angeles

envid: S113006472
Year: 2005
GEPAID: CAD981445158
Contact: TAD OKUMOTO, SECRETARY TRES
Telephone: 8185021480
Mailing Name: Not reported
Mailing Address: 1401 S BRAND BLVD
Mailing City,St,Zip: GLENDALE, CA 912042809
Gen County: Not reported
TSD EPA ID: CAT080013352
TSD County: Not reported
Waste Category: Unspecified organic liquid mixture
Disposal Method: Recycler
Tons: 0.75
Cat Decode: Not reported
Method Decode: Not reported
Facility County: Los Angeles

envid: S113006472
Year: 2005
GEPAID: CAD981445158
Contact: TAD OKUMOTO, SECRETARY TRES
Telephone: 8185021480
Mailing Name: Not reported
Mailing Address: 1401 S BRAND BLVD
Mailing City,St,Zip: GLENDALE, CA 912042809
Gen County: Not reported

TSD EPA ID: CAT080013352
TSD County: Not reported
Waste Category: Oil/water separation sludge
Disposal Method: Recycler
Tons: 4.58
Cat Decode: Not reported
Method Decode: Not reported
Facility County: Los Angeles

envid: S113006472
Year: 2004
GEPAID: CAD981445158
Contact: TAD OKUMOTO, SECRETARY TRES
Telephone: 8185021480
Mailing Name: Not reported
Mailing Address: 1401 S BRAND BLVD
Mailing City,St,Zip: GLENDALE, CA 912042809
Gen County: Not reported
TSD EPA ID: CAT080013352
TSD County: Not reported
Waste Category: Oil/water separation sludge
Disposal Method: Not reported
Tons: 1.45
Cat Decode: Not reported
Method Decode: Not reported
Facility County: Los Angeles

envid: S113006472
Year: 2004
GEPAID: CAD981445158
Contact: TAD OKUMOTO, SECRETARY TRES
Telephone: 8185021480
Mailing Name: Not reported
Mailing Address: 1401 S BRAND BLVD
Mailing City,St,Zip: GLENDALE, CA 912042809
Gen County: Not reported
TSD EPA ID: CAT080013352
TSD County: Not reported
Waste Category: Unspecified aqueous solution
Disposal Method: Not reported
Tons: 4.17
Cat Decode: Not reported
Method Decode: Not reported
Facility County: Los Angeles

envid: S113006472
Year: 2004
GEPAID: CAD981445158
Contact: TAD OKUMOTO, SECRETARY TRES
Telephone: 8185021480
Mailing Name: Not reported
Mailing Address: 1401 S BRAND BLVD
Mailing City,St,Zip: GLENDALE, CA 912042809
Gen County: Not reported
TSD EPA ID: CAT080013352
TSD County: Not reported
Waste Category: Unspecified aqueous solution
Disposal Method: Not reported
Tons: 4.17
Cat Decode: Not reported
Method Decode: Not reported
Facility County: Los Angeles

envid: S113006472
Year: 2004
GEPAID: CAD981445158
Contact: TAD OKUMOTO, SECRETARY TRES
Telephone: 8185021480
Mailing Name: Not reported
Mailing Address: 1401 S BRAND BLVD
Mailing City,St,Zip: GLENDALE, CA 912042809
Gen County: Not reported
TSD EPA ID: CAT080013352
TSD County: Not reported
Waste Category: Oil/water separation sludge
Disposal Method: Not reported
Tons: 1.45
Cat Decode: Not reported
Method Decode: Not reported
Facility County: Los Angeles

envid: S113006472
Year: 2003
GEPAID: CAD981445158
Contact: TAD OKUMOTO, SECRETARY TRES

Telephone: 8185021480
Mailing Name: Not reported
Mailing Address: 1401 S BRAND BLVD
Mailing City,St,Zip: GLENDALE, CA 912042809
Gen County: Not reported
TSD EPA ID: CAT080013352
TSD County: Not reported
Waste Category: Oil/water separation sludge
Disposal Method: Recycler
Tons: 7.5
Cat Decode: Not reported
Method Decode: Not reported
Facility County: Los Angeles

envid: S113006472
Year: 2003
GEPAID: CAD981445158
Contact: TAD OKUMOTO, SECRETARY TRES
Telephone: 8185021480
Mailing Name: Not reported
Mailing Address: 1401 S BRAND BLVD
Mailing City,St,Zip: GLENDALE, CA 912042809
Gen County: Not reported
TSD EPA ID: CAT080013352
TSD County: Not reported
Waste Category: Oil/water separation sludge
Disposal Method: Recycler
Tons: 7.5
Cat Decode: Not reported
Method Decode: Not reported
Facility County: Los Angeles

envid: S113006472
Year: 2002
GEPAID: CAD981445158
Contact: TAD OKUMOTO, SECRETARY TRES
Telephone: 8185021480
Mailing Name: Not reported
Mailing Address: 1401 S BRAND BLVD
Mailing City,St,Zip: GLENDALE, CA 912042809
Gen County: Not reported
TSD EPA ID: CAT000613893
TSD County: Not reported
Waste Category: Aqueous solution with total organic residues less than 10 percent
Disposal Method: Transfer Station
Tons: 0.33
Cat Decode: Not reported
Method Decode: Not reported
Facility County: Los Angeles

envid: S113006472
Year: 2002
GEPAID: CAD981445158
Contact: TAD OKUMOTO, SECRETARY TRES
Telephone: 8185021480
Mailing Name: Not reported
Mailing Address: 1401 S BRAND BLVD
Mailing City,St,Zip: GLENDALE, CA 912042809
Gen County: Not reported
TSD EPA ID: CAT000613893
TSD County: Not reported
Waste Category: Aqueous solution with total organic residues less than 10 percent
Disposal Method: Transfer Station
Tons: 0.33
Cat Decode: Not reported
Method Decode: Not reported
Facility County: Los Angeles

envid: S113006472
Year: 2002
GEPAID: CAD981445158
Contact: TAD OKUMOTO, SECRETARY TRES
Telephone: 8185021480
Mailing Name: Not reported
Mailing Address: 1401 S BRAND BLVD
Mailing City,St,Zip: GLENDALE, CA 912042809
Gen County: Not reported
TSD EPA ID: CAT080013352
TSD County: Not reported
Waste Category: Oil/water separation sludge
Disposal Method: Recycler
Tons: 3.75
Cat Decode: Not reported
Method Decode: Not reported
Facility County: Los Angeles

envid: S113006472
Year: 2002
GEPAID: CAD981445158
Contact: TAD OKUMOTO, SECRETARY TRES
Telephone: 8185021480
Mailing Name: Not reported
Mailing Address: 1401 S BRAND BLVD
Mailing City,St,Zip: GLENDALE, CA 912042809
Gen County: Not reported
TSD EPA ID: CAT080013352
TSD County: Not reported
Waste Category: Oil/water separation sludge
Disposal Method: Recycler
Tons: 3.75
Cat Decode: Not reported
Method Decode: Not reported
Facility County: Los Angeles

envid: S113006472
Year: 2002
GEPAID: CAD981445158
Contact: TAD OKUMOTO, SECRETARY TRES
Telephone: 8185021480
Mailing Name: Not reported
Mailing Address: 1401 S BRAND BLVD
Mailing City,St,Zip: GLENDALE, CA 912042809
Gen County: Not reported
TSD EPA ID: CAT080033681
TSD County: Not reported
Waste Category: Unspecified aqueous solution
Disposal Method: Recycler
Tons: 0.22
Cat Decode: Not reported
Method Decode: Not reported
Facility County: Los Angeles

envid: S113006472
Year: 2002
GEPAID: CAD981445158
Contact: TAD OKUMOTO, SECRETARY TRES
Telephone: 8185021480
Mailing Name: Not reported
Mailing Address: 1401 S BRAND BLVD
Mailing City,St,Zip: GLENDALE, CA 912042809
Gen County: Not reported
TSD EPA ID: CAT080033681
TSD County: Not reported
Waste Category: Unspecified aqueous solution
Disposal Method: Recycler
Tons: 0.22
Cat Decode: Not reported
Method Decode: Not reported
Facility County: Los Angeles

envid: S113006472
Year: 2001
GEPAID: CAD981445158
Contact: TAD OKUMOTO, SECRETARY TRES
Telephone: 8185021480
Mailing Name: Not reported
Mailing Address: 1401 S BRAND BLVD
Mailing City,St,Zip: GLENDALE, CA 912042809
Gen County: Not reported
TSD EPA ID: CAT000613893
TSD County: Not reported
Waste Category: Aqueous solution with total organic residues less than 10 percent
Disposal Method: Transfer Station
Tons: 3.59
Cat Decode: Not reported
Method Decode: Not reported
Facility County: Los Angeles

envid: S113006472
Year: 2001
GEPAID: CAD981445158
Contact: TAD OKUMOTO, SECRETARY TRES
Telephone: 8185021480
Mailing Name: Not reported
Mailing Address: 1401 S BRAND BLVD
Mailing City,St,Zip: GLENDALE, CA 912042809
Gen County: Not reported
TSD EPA ID: CAT000613893
TSD County: Not reported
Waste Category: Aqueous solution with total organic residues less than 10 percent

Disposal Method: Transfer Station
Tons: 3.59
Cat Decode: Not reported
Method Decode: Not reported
Facility County: Los Angeles

envid: S113006472
Year: 2000
GEPAID: CAD981445158
Contact: TAD OKUMOTO, SECRETARY TRES
Telephone: 8185021480
Mailing Name: Not reported
Mailing Address: 1401 S BRAND BLVD
Mailing City,St,Zip: GLENDALE, CA 912042809
Gen County: Not reported
TSD EPA ID: CAT080013352
TSD County: Not reported
Waste Category: Aqueous solution with total organic residues 10 percent or more
Disposal Method: Recycler
Tons: 2.73
Cat Decode: Not reported
Method Decode: Not reported
Facility County: Los Angeles

envid: S113006472
Year: 2000
GEPAID: CAD981445158
Contact: TAD OKUMOTO, SECRETARY TRES
Telephone: 8185021480
Mailing Name: Not reported
Mailing Address: 1401 S BRAND BLVD
Mailing City,St,Zip: GLENDALE, CA 912042809
Gen County: Not reported
TSD EPA ID: CAT080013352
TSD County: Not reported
Waste Category: Oil/water separation sludge
Disposal Method: Recycler
Tons: 2.91
Cat Decode: Not reported
Method Decode: Not reported
Facility County: Los Angeles

envid: S113006472
Year: 2000
GEPAID: CAD981445158
Contact: TAD OKUMOTO, SECRETARY TRES
Telephone: 8185021480
Mailing Name: Not reported
Mailing Address: 1401 S BRAND BLVD
Mailing City,St,Zip: GLENDALE, CA 912042809
Gen County: Not reported
TSD EPA ID: CAT080013352
TSD County: Not reported
Waste Category: Oil/water separation sludge
Disposal Method: Recycler
Tons: 2.91
Cat Decode: Not reported
Method Decode: Not reported
Facility County: Los Angeles

envid: S113006472
Year: 2000
GEPAID: CAD981445158
Contact: TAD OKUMOTO, SECRETARY TRES
Telephone: 8185021480
Mailing Name: Not reported
Mailing Address: 1401 S BRAND BLVD
Mailing City,St,Zip: GLENDALE, CA 912042809
Gen County: Not reported
TSD EPA ID: CAT000613893
TSD County: Not reported
Waste Category: Aqueous solution with total organic residues less than 10 percent
Disposal Method: Transfer Station
Tons: 5.25
Cat Decode: Not reported
Method Decode: Not reported
Facility County: Los Angeles

envid: S113006472
Year: 2000
GEPAID: CAD981445158
Contact: TAD OKUMOTO, SECRETARY TRES
Telephone: 8185021480
Mailing Name: Not reported
Mailing Address: 1401 S BRAND BLVD

Mailing City,St,Zip: GLENDALE, CA 912042809
Gen County: Not reported
TSD EPA ID: CAT080013352
TSD County: Not reported
Waste Category: Unspecified aqueous solution
Disposal Method: Recycler
Tons: 0.45
Cat Decode: Not reported
Method Decode: Not reported
Facility County: Los Angeles

envid: S113006472
Year: 2000
GEPAID: CAD981445158
Contact: TAD OKUMOTO, SECRETARY TRES
Telephone: 8185021480
Mailing Name: Not reported
Mailing Address: 1401 S BRAND BLVD
Mailing City,St,Zip: GLENDALE, CA 912042809
Gen County: Not reported
TSD EPA ID: CAT000613893
TSD County: Not reported
Waste Category: Aqueous solution with total organic residues less than 10 percent
Disposal Method: Transfer Station
Tons: 5.25
Cat Decode: Not reported
Method Decode: Not reported
Facility County: Los Angeles

envid: S113006472
Year: 2000
GEPAID: CAD981445158
Contact: TAD OKUMOTO, SECRETARY TRES
Telephone: 8185021480
Mailing Name: Not reported
Mailing Address: 1401 S BRAND BLVD
Mailing City,St,Zip: GLENDALE, CA 912042809
Gen County: Not reported
TSD EPA ID: CAT080013352
TSD County: Not reported
Waste Category: Aqueous solution with total organic residues 10 percent or more
Disposal Method: Recycler
Tons: 2.73
Cat Decode: Not reported
Method Decode: Not reported
Facility County: Los Angeles

envid: S113006472
Year: 2000
GEPAID: CAD981445158
Contact: TAD OKUMOTO, SECRETARY TRES
Telephone: 8185021480
Mailing Name: Not reported
Mailing Address: 1401 S BRAND BLVD
Mailing City,St,Zip: GLENDALE, CA 912042809
Gen County: Not reported
TSD EPA ID: CAT080013352
TSD County: Not reported
Waste Category: Unspecified aqueous solution
Disposal Method: Recycler
Tons: 0.45
Cat Decode: Not reported
Method Decode: Not reported
Facility County: Los Angeles

envid: S113006472
Year: 1999
GEPAID: CAD981445158
Contact: E JUSSEN JR & S BUSSJAEGER
Telephone: 8189560977
Mailing Name: Not reported
Mailing Address: 1401 S BRAND BLVD
Mailing City,St,Zip: GLENDALE, CA 912042809
Gen County: Not reported
TSD EPA ID: CAT000613976
TSD County: Not reported
Waste Category: Liquids with halogenated organic compounds >= 1,000 Mg./L
Disposal Method: Transfer Station
Tons: .0625
Cat Decode: Not reported
Method Decode: Not reported
Facility County: Los Angeles

envid: S113006472
Year: 1999

GEPAID: CAD981445158
Contact: E JUSSEN JR & S BUSSJAEGER
Telephone: 8189560977
Mailing Name: Not reported
Mailing Address: 1401 S BRAND BLVD
Mailing City,St,Zip: GLENDALE, CA 912042809
Gen County: Not reported
TSD EPA ID: CAD008252405
TSD County: Not reported
Waste Category: Liquids with halogenated organic compounds >= 1,000 Mg./L
Disposal Method: Recycler
Tons: .0208
Cat Decode: Not reported
Method Decode: Not reported
Facility County: Los Angeles

envid: S113006472
Year: 1999
GEPAID: CAD981445158
Contact: E JUSSEN JR & S BUSSJAEGER
Telephone: 8189560977
Mailing Name: Not reported
Mailing Address: 1401 S BRAND BLVD
Mailing City,St,Zip: GLENDALE, CA 912042809
Gen County: Not reported
TSD EPA ID: CAT080013352
TSD County: Not reported
Waste Category: Oil/water separation sludge
Disposal Method: Recycler
Tons: 6.2550
Cat Decode: Not reported
Method Decode: Not reported
Facility County: Los Angeles

envid: S113006472
Year: 1999
GEPAID: CAD981445158
Contact: E JUSSEN JR & S BUSSJAEGER
Telephone: 8189560977
Mailing Name: Not reported
Mailing Address: 1401 S BRAND BLVD
Mailing City,St,Zip: GLENDALE, CA 912042809
Gen County: Not reported
TSD EPA ID: CAT080013352
TSD County: Not reported
Waste Category: Oil/water separation sludge
Disposal Method: Recycler
Tons: 6.2550
Cat Decode: Not reported
Method Decode: Not reported
Facility County: Los Angeles

envid: S113006472
Year: 1999
GEPAID: CAD981445158
Contact: E JUSSEN JR & S BUSSJAEGER
Telephone: 8189560977
Mailing Name: Not reported
Mailing Address: 1401 S BRAND BLVD
Mailing City,St,Zip: GLENDALE, CA 912042809
Gen County: Not reported
TSD EPA ID: CAT080013352
TSD County: Not reported
Waste Category: Aqueous solution with total organic residues 10 percent or more
Disposal Method: Not reported
Tons: .6255
Cat Decode: Not reported
Method Decode: Not reported
Facility County: Los Angeles

envid: S113006472
Year: 1999
GEPAID: CAD981445158
Contact: E JUSSEN JR & S BUSSJAEGER
Telephone: 8189560977
Mailing Name: Not reported
Mailing Address: 1401 S BRAND BLVD
Mailing City,St,Zip: GLENDALE, CA 912042809
Gen County: Not reported
TSD EPA ID: CAT080013352
TSD County: Not reported
Waste Category: Aqueous solution with total organic residues 10 percent or more
Disposal Method: Not reported
Tons: .6255
Cat Decode: Not reported

Method Decode: Not reported
Facility County: Los Angeles

envid: S113006472
Year: 1999
GEPAID: CAD981445158
Contact: E JUSSEN JR & S BUSSJAEGER
Telephone: 8189560977
Mailing Name: Not reported
Mailing Address: 1401 S BRAND BLVD
Mailing City,St,Zip: GLENDALE, CA 912042809
Gen County: Not reported
TSD EPA ID: CAT080013352
TSD County: Not reported
Waste Category: Unspecified oil-containing waste
Disposal Method: Recycler
Tons: .0208
Cat Decode: Not reported
Method Decode: Not reported
Facility County: Los Angeles

envid: S113006472
Year: 1999
GEPAID: CAD981445158
Contact: E JUSSEN JR & S BUSSJAEGER
Telephone: 8189560977
Mailing Name: Not reported
Mailing Address: 1401 S BRAND BLVD
Mailing City,St,Zip: GLENDALE, CA 912042809
Gen County: Not reported
TSD EPA ID: CAT080013352
TSD County: Not reported
Waste Category: Unspecified oil-containing waste
Disposal Method: Recycler
Tons: .0208
Cat Decode: Not reported
Method Decode: Not reported
Facility County: Los Angeles

envid: S113006472
Year: 1999
GEPAID: CAD981445158
Contact: E JUSSEN JR & S BUSSJAEGER
Telephone: 8189560977
Mailing Name: Not reported
Mailing Address: 1401 S BRAND BLVD
Mailing City,St,Zip: GLENDALE, CA 912042809
Gen County: Not reported
TSD EPA ID: CAT080013352
TSD County: Not reported
Waste Category: Aqueous solution with total organic residues 10 percent or more
Disposal Method: Recycler
Tons: 5.3583
Cat Decode: Not reported
Method Decode: Not reported
Facility County: Los Angeles

envid: S113006472
Year: 1999
GEPAID: CAD981445158
Contact: E JUSSEN JR & S BUSSJAEGER
Telephone: 8189560977
Mailing Name: Not reported
Mailing Address: 1401 S BRAND BLVD
Mailing City,St,Zip: GLENDALE, CA 912042809
Gen County: Not reported
TSD EPA ID: CAT080013352
TSD County: Not reported
Waste Category: Aqueous solution with total organic residues 10 percent or more
Disposal Method: Recycler
Tons: 5.3583
Cat Decode: Not reported
Method Decode: Not reported
Facility County: Los Angeles

envid: S113006472
Year: 1999
GEPAID: CAD981445158
Contact: E JUSSEN JR & S BUSSJAEGER
Telephone: 8189560977
Mailing Name: Not reported
Mailing Address: 1401 S BRAND BLVD
Mailing City,St,Zip: GLENDALE, CA 912042809
Gen County: Not reported
TSD EPA ID: CAT000613893

TSD County: Not reported
Waste Category: Aqueous solution with total organic residues less than 10 percent
Disposal Method: Transfer Station
Tons: 4.9120
Cat Decode: Not reported
Method Decode: Not reported
Facility County: Los Angeles

envid: S113006472
Year: 1999
GEPAID: CAD981445158
Contact: E JUSSEN JR & S BUSSJAEGER
Telephone: 8189560977
Mailing Name: Not reported
Mailing Address: 1401 S BRAND BLVD
Mailing City,St,Zip: GLENDALE, CA 912042809
Gen County: Not reported
TSD EPA ID: CAT000613893
TSD County: Not reported
Waste Category: Aqueous solution with total organic residues less than 10 percent
Disposal Method: Transfer Station
Tons: 4.9120
Cat Decode: Not reported
Method Decode: Not reported
Facility County: Los Angeles

envid: S113006472
Year: 1999
GEPAID: CAD981445158
Contact: E JUSSEN JR & S BUSSJAEGER
Telephone: 8189560977
Mailing Name: Not reported
Mailing Address: 1401 S BRAND BLVD
Mailing City,St,Zip: GLENDALE, CA 912042809
Gen County: Not reported
TSD EPA ID: CAT080033681
TSD County: Not reported
Waste Category: Waste oil and mixed oil
Disposal Method: Disposal, Land Fill
Tons: .1750
Cat Decode: Not reported
Method Decode: Not reported
Facility County: Los Angeles

envid: S113006472
Year: 1999
GEPAID: CAD981445158
Contact: E JUSSEN JR & S BUSSJAEGER
Telephone: 8189560977
Mailing Name: Not reported
Mailing Address: 1401 S BRAND BLVD
Mailing City,St,Zip: GLENDALE, CA 912042809
Gen County: Not reported
TSD EPA ID: CAT080033681
TSD County: Not reported
Waste Category: Waste oil and mixed oil
Disposal Method: Disposal, Land Fill
Tons: .1750
Cat Decode: Not reported
Method Decode: Not reported
Facility County: Los Angeles

envid: S113006472
Year: 1999
GEPAID: CAD981445158
Contact: E JUSSEN JR & S BUSSJAEGER
Telephone: 8189560977
Mailing Name: Not reported
Mailing Address: 1401 S BRAND BLVD
Mailing City,St,Zip: GLENDALE, CA 912042809
Gen County: Not reported
TSD EPA ID: CAD008252405
TSD County: Not reported
Waste Category: Liquids with halogenated organic compounds >= 1,000 Mg./L
Disposal Method: Recycler
Tons: .0208
Cat Decode: Not reported
Method Decode: Not reported
Facility County: Los Angeles

envid: S113006472
Year: 1999
GEPAID: CAD981445158
Contact: E JUSSEN JR & S BUSSJAEGER
Telephone: 8189560977

Mailing Name: Not reported
Mailing Address: 1401 S BRAND BLVD
Mailing City,St,Zip: GLENDALE, CA 912042809
Gen County: Not reported
TSD EPA ID: CAT000613976
TSD County: Not reported
Waste Category: Liquids with halogenated organic compounds >= 1,000 Mg./L
Disposal Method: Transfer Station
Tons: .0625
Cat Decode: Not reported
Method Decode: Not reported
Facility County: Los Angeles

envid: S113006472
Year: 1998
GEPAID: CAD981445158
Contact: E JUSSEN JR & S BUSSJAEGER
Telephone: 8189560977
Mailing Name: Not reported
Mailing Address: 1401 S BRAND BLVD
Mailing City,St,Zip: GLENDALE, CA 912042809
Gen County: Not reported
TSD EPA ID: CAT000613893
TSD County: Not reported
Waste Category: Organic liquids with metals (Alkaline solution (pH >= 12.5) with metals)
Disposal Method: Transfer Station
Tons: .2919
Cat Decode: Not reported
Method Decode: Not reported
Facility County: Los Angeles

envid: S113006472
Year: 1998
GEPAID: CAD981445158
Contact: E JUSSEN JR & S BUSSJAEGER
Telephone: 8189560977
Mailing Name: Not reported
Mailing Address: 1401 S BRAND BLVD
Mailing City,St,Zip: GLENDALE, CA 912042809
Gen County: Not reported
TSD EPA ID: CAT000613893
TSD County: Not reported
Waste Category: Organic liquids with metals (Alkaline solution (pH >= 12.5) with metals)
Disposal Method: Transfer Station
Tons: .2919
Cat Decode: Not reported
Method Decode: Not reported
Facility County: Los Angeles

envid: S113006472
Year: 1998
GEPAID: CAD981445158
Contact: E JUSSEN JR & S BUSSJAEGER
Telephone: 8189560977
Mailing Name: Not reported
Mailing Address: 1401 S BRAND BLVD
Mailing City,St,Zip: GLENDALE, CA 912042809
Gen County: Not reported
TSD EPA ID: CAT080013352
TSD County: Not reported
Waste Category: Aqueous solution with total organic residues 10 percent or more
Disposal Method: Recycler
Tons: 5.5668
Cat Decode: Not reported
Method Decode: Not reported
Facility County: Los Angeles

envid: S113006472
Year: 1998
GEPAID: CAD981445158
Contact: E JUSSEN JR & S BUSSJAEGER
Telephone: 8189560977
Mailing Name: Not reported
Mailing Address: 1401 S BRAND BLVD
Mailing City,St,Zip: GLENDALE, CA 912042809
Gen County: Not reported
TSD EPA ID: CAT080013352
TSD County: Not reported
Waste Category: Aqueous solution with total organic residues 10 percent or more
Disposal Method: Recycler
Tons: 5.5668
Cat Decode: Not reported
Method Decode: Not reported
Facility County: Los Angeles

envid: S113006472
Year: 1998
GEPAID: CAD981445158
Contact: E JUSSEN JR & S BUSSJAEGER
Telephone: 8189560977
Mailing Name: Not reported
Mailing Address: 1401 S BRAND BLVD
Mailing City,St,Zip: GLENDALE, CA 912042809
Gen County: Not reported
TSD EPA ID: CAT080013352
TSD County: Not reported
Waste Category: Oil/water separation sludge
Disposal Method: Recycler
Tons: 5.0040
Cat Decode: Not reported
Method Decode: Not reported
Facility County: Los Angeles

envid: S113006472
Year: 1998
GEPAID: CAD981445158
Contact: E JUSSEN JR & S BUSSJAEGER
Telephone: 8189560977
Mailing Name: Not reported
Mailing Address: 1401 S BRAND BLVD
Mailing City,St,Zip: GLENDALE, CA 912042809
Gen County: Not reported
TSD EPA ID: CAT080013352
TSD County: Not reported
Waste Category: Oil/water separation sludge
Disposal Method: Recycler
Tons: 5.0040
Cat Decode: Not reported
Method Decode: Not reported
Facility County: Los Angeles

envid: S113006472
Year: 1998
GEPAID: CAD981445158
Contact: E JUSSEN JR & S BUSSJAEGER
Telephone: 8189560977
Mailing Name: Not reported
Mailing Address: 1401 S BRAND BLVD
Mailing City,St,Zip: GLENDALE, CA 912042809
Gen County: Not reported
TSD EPA ID: CAT000613893
TSD County: Not reported
Waste Category: Aqueous solution with total organic residues less than 10 percent
Disposal Method: Transfer Station
Tons: 1.7010
Cat Decode: Not reported
Method Decode: Not reported
Facility County: Los Angeles

envid: S113006472
Year: 1998
GEPAID: CAD981445158
Contact: E JUSSEN JR & S BUSSJAEGER
Telephone: 8189560977
Mailing Name: Not reported
Mailing Address: 1401 S BRAND BLVD
Mailing City,St,Zip: GLENDALE, CA 912042809
Gen County: Not reported
TSD EPA ID: CAT000613893
TSD County: Not reported
Waste Category: Aqueous solution with total organic residues less than 10 percent
Disposal Method: Transfer Station
Tons: 1.7010
Cat Decode: Not reported
Method Decode: Not reported
Facility County: Los Angeles

envid: S113006472
Year: 1998
GEPAID: CAD981445158
Contact: E JUSSEN JR & S BUSSJAEGER
Telephone: 8189560977
Mailing Name: Not reported
Mailing Address: 1401 S BRAND BLVD
Mailing City,St,Zip: GLENDALE, CA 912042809
Gen County: Not reported
TSD EPA ID: CAD093459485
TSD County: Not reported
Waste Category: Unspecified solvent mixture
Disposal Method: Transfer Station

Tons: .0332
Cat Decode: Not reported
Method Decode: Not reported
Facility County: Los Angeles

envid: S113006472
Year: 1998
GEPAID: CAD981445158
Contact: E JUSSEN JR & S BUSSJAEGER
Telephone: 8189560977
Mailing Name: Not reported
Mailing Address: 1401 S BRAND BLVD
Mailing City,St,Zip: GLENDALE, CA 912042809
Gen County: Not reported
TSD EPA ID: CAD093459485
TSD County: Not reported
Waste Category: Unspecified solvent mixture
Disposal Method: Transfer Station
Tons: .0332
Cat Decode: Not reported
Method Decode: Not reported
Facility County: Los Angeles

envid: S113006472
Year: 1998
GEPAID: CAD981445158
Contact: E JUSSEN JR & S BUSSJAEGER
Telephone: 8189560977
Mailing Name: Not reported
Mailing Address: 1401 S BRAND BLVD
Mailing City,St,Zip: GLENDALE, CA 912042809
Gen County: Not reported
TSD EPA ID: CAT000613893
TSD County: Not reported
Waste Category: Aqueous solution with total organic residues less than 10 percent
Disposal Method: Treatment, Tank
Tons: .2502
Cat Decode: Not reported
Method Decode: Not reported
Facility County: Los Angeles

envid: S113006472
Year: 1998
GEPAID: CAD981445158
Contact: E JUSSEN JR & S BUSSJAEGER
Telephone: 8189560977
Mailing Name: Not reported
Mailing Address: 1401 S BRAND BLVD
Mailing City,St,Zip: GLENDALE, CA 912042809
Gen County: Not reported
TSD EPA ID: CAT000613893
TSD County: Not reported
Waste Category: Aqueous solution with total organic residues less than 10 percent
Disposal Method: Treatment, Tank
Tons: .2502
Cat Decode: Not reported
Method Decode: Not reported
Facility County: Los Angeles

envid: S113006472
Year: 1997
GEPAID: CAD981445158
Contact: E JUSSEN JR & S BUSSJAEGER
Telephone: 8189560977
Mailing Name: Not reported
Mailing Address: 1401 S BRAND BLVD
Mailing City,St,Zip: GLENDALE, CA 912042809
Gen County: Not reported
TSD EPA ID: CAD093459485
TSD County: Not reported
Waste Category: Unspecified solvent mixture
Disposal Method: Transfer Station
Tons: .1041
Cat Decode: Not reported
Method Decode: Not reported
Facility County: Los Angeles

envid: S113006472
Year: 1997
GEPAID: CAD981445158
Contact: E JUSSEN JR & S BUSSJAEGER
Telephone: 8189560977
Mailing Name: Not reported
Mailing Address: 1401 S BRAND BLVD
Mailing City,St,Zip: GLENDALE, CA 912042809

Gen County: Not reported
TSD EPA ID: CAD093459485
TSD County: Not reported
Waste Category: Unspecified solvent mixture
Disposal Method: Transfer Station
Tons: .1041
Cat Decode: Not reported
Method Decode: Not reported
Facility County: Los Angeles

envid: S113006472
Year: 1997
GEPAID: CAD981445158
Contact: E JUSSEN JR & S BUSSJAEGER
Telephone: 8189560977
Mailing Name: Not reported
Mailing Address: 1401 S BRAND BLVD
Mailing City,St,Zip: GLENDALE, CA 912042809
Gen County: Not reported
TSD EPA ID: CAT080013352
TSD County: Not reported
Waste Category: Aqueous solution with total organic residues 10 percent or more
Disposal Method: Recycler
Tons: 3.6279
Cat Decode: Not reported
Method Decode: Not reported
Facility County: Los Angeles

envid: S113006472
Year: 1997
GEPAID: CAD981445158
Contact: E JUSSEN JR & S BUSSJAEGER
Telephone: 8189560977
Mailing Name: Not reported
Mailing Address: 1401 S BRAND BLVD
Mailing City,St,Zip: GLENDALE, CA 912042809
Gen County: Not reported
TSD EPA ID: CAT080013352
TSD County: Not reported
Waste Category: Aqueous solution with total organic residues 10 percent or more
Disposal Method: Recycler
Tons: 3.6279
Cat Decode: Not reported
Method Decode: Not reported
Facility County: Los Angeles

envid: S113006472
Year: 1996
GEPAID: CAD981445158
Contact: E JUSSEN JR & S BUSSJAEGER
Telephone: 8189560977
Mailing Name: Not reported
Mailing Address: 1401 S BRAND BLVD
Mailing City,St,Zip: GLENDALE, CA 912042809
Gen County: Not reported
TSD EPA ID: CAT080013352
TSD County: Not reported
Waste Category: Oil/water separation sludge
Disposal Method: Recycler
Tons: 1.4595
Cat Decode: Not reported
Method Decode: Not reported
Facility County: Los Angeles

envid: S113006472
Year: 1996
GEPAID: CAD981445158
Contact: E JUSSEN JR & S BUSSJAEGER
Telephone: 8189560977
Mailing Name: Not reported
Mailing Address: 1401 S BRAND BLVD
Mailing City,St,Zip: GLENDALE, CA 912042809
Gen County: Not reported
TSD EPA ID: CAT080013352
TSD County: Not reported
Waste Category: Oil/water separation sludge
Disposal Method: Recycler
Tons: 1.4595
Cat Decode: Not reported
Method Decode: Not reported
Facility County: Los Angeles

envid: S113006472
Year: 1996
GEPAID: CAD981445158

Contact: E JUSSEN JR & S BUSSJAEGER
Telephone: 8189560977
Mailing Name: Not reported
Mailing Address: 1401 S BRAND BLVD
Mailing City,St,Zip: GLENDALE, CA 912042809
Gen County: Not reported
TSD EPA ID: CAT080013352
TSD County: Not reported
Waste Category: Aqueous solution with total organic residues 10 percent or more
Disposal Method: Recycler
Tons: 3.7530
Cat Decode: Not reported
Method Decode: Not reported
Facility County: Los Angeles

envid: S113006472
Year: 1996
GEPAID: CAD981445158
Contact: E JUSSEN JR & S BUSSJAEGER
Telephone: 8189560977
Mailing Name: Not reported
Mailing Address: 1401 S BRAND BLVD
Mailing City,St,Zip: GLENDALE, CA 912042809
Gen County: Not reported
TSD EPA ID: CAT080013352
TSD County: Not reported
Waste Category: Aqueous solution with total organic residues 10 percent or more
Disposal Method: Recycler
Tons: 3.7530
Cat Decode: Not reported
Method Decode: Not reported
Facility County: Los Angeles

envid: S113006472
Year: 1996
GEPAID: CAD981445158
Contact: E JUSSEN JR & S BUSSJAEGER
Telephone: 8189560977
Mailing Name: Not reported
Mailing Address: 1401 S BRAND BLVD
Mailing City,St,Zip: GLENDALE, CA 912042809
Gen County: Not reported
TSD EPA ID: CAD093459485
TSD County: Not reported
Waste Category: Unspecified solvent mixture
Disposal Method: Transfer Station
Tons: .1668
Cat Decode: Not reported
Method Decode: Not reported
Facility County: Los Angeles

envid: S113006472
Year: 1996
GEPAID: CAD981445158
Contact: E JUSSEN JR & S BUSSJAEGER
Telephone: 8189560977
Mailing Name: Not reported
Mailing Address: 1401 S BRAND BLVD
Mailing City,St,Zip: GLENDALE, CA 912042809
Gen County: Not reported
TSD EPA ID: CAD093459485
TSD County: Not reported
Waste Category: Unspecified solvent mixture
Disposal Method: Transfer Station
Tons: .1668
Cat Decode: Not reported
Method Decode: Not reported
Facility County: Los Angeles

envid: S113006472
Year: 1995
GEPAID: CAD981445158
Contact: E JUSSEN JR & S BUSSJAEGER
Telephone: 8189560977
Mailing Name: Not reported
Mailing Address: 1401 S BRAND BLVD
Mailing City,St,Zip: GLENDALE, CA 912042809
Gen County: Not reported
TSD EPA ID: CAT080013352
TSD County: Not reported
Waste Category: Unspecified aqueous solution
Disposal Method: Recycler
Tons: 2.5228
Cat Decode: Not reported
Method Decode: Not reported

Facility County: Los Angeles

envid: S113006472
Year: 1995
GEPAID: CAD981445158
Contact: E JUSSEN JR & S BUSSJAEGER
Telephone: 8189560977
Mailing Name: Not reported
Mailing Address: 1401 S BRAND BLVD
Mailing City,St,Zip: GLENDALE, CA 912042809
Gen County: Not reported
TSD EPA ID: CAT080013352
TSD County: Not reported
Waste Category: Aqueous solution with total organic residues 10 percent or more
Disposal Method: Recycler
Tons: 1.8348
Cat Decode: Not reported
Method Decode: Not reported
Facility County: Los Angeles

envid: S113006472
Year: 1995
GEPAID: CAD981445158
Contact: E JUSSEN JR & S BUSSJAEGER
Telephone: 8189560977
Mailing Name: Not reported
Mailing Address: 1401 S BRAND BLVD
Mailing City,St,Zip: GLENDALE, CA 912042809
Gen County: Not reported
TSD EPA ID: CAT080013352
TSD County: Not reported
Waste Category: Aqueous solution with total organic residues 10 percent or more
Disposal Method: Recycler
Tons: 1.8348
Cat Decode: Not reported
Method Decode: Not reported
Facility County: Los Angeles

envid: S113006472
Year: 1995
GEPAID: CAD981445158
Contact: E JUSSEN JR & S BUSSJAEGER
Telephone: 8189560977
Mailing Name: Not reported
Mailing Address: 1401 S BRAND BLVD
Mailing City,St,Zip: GLENDALE, CA 912042809
Gen County: Not reported
TSD EPA ID: CAT080013352
TSD County: Not reported
Waste Category: Unspecified aqueous solution
Disposal Method: Recycler
Tons: 2.5228
Cat Decode: Not reported
Method Decode: Not reported
Facility County: Los Angeles

envid: S113006472
Year: 1994
GEPAID: CAD981445158
Contact: E JUSSEN JR & S BUSSJAEGER
Telephone: 8189560977
Mailing Name: Not reported
Mailing Address: 1401 S BRAND BLVD
Mailing City,St,Zip: GLENDALE, CA 912042809
Gen County: Not reported
TSD EPA ID: CAT080013352
TSD County: Not reported
Waste Category: Unspecified aqueous solution
Disposal Method: Not reported
Tons: .4587
Cat Decode: Not reported
Method Decode: Not reported
Facility County: Los Angeles

envid: S113006472
Year: 1994
GEPAID: CAD981445158
Contact: E JUSSEN JR & S BUSSJAEGER
Telephone: 8189560977
Mailing Name: Not reported
Mailing Address: 1401 S BRAND BLVD
Mailing City,St,Zip: GLENDALE, CA 912042809
Gen County: Not reported
TSD EPA ID: CAT080013352
TSD County: Not reported

Waste Category: Unspecified aqueous solution
Disposal Method: Recycler
Tons: 5.7754
Cat Decode: Not reported
Method Decode: Not reported
Facility County: Los Angeles

envid: S113006472
Year: 1994
GEPAID: CAD981445158
Contact: E JUSSEN JR & S BUSSJAEGER
Telephone: 8189560977
Mailing Name: Not reported
Mailing Address: 1401 S BRAND BLVD
Mailing City,St,Zip: GLENDALE, CA 912042809
Gen County: Not reported
TSD EPA ID: CAT080013352
TSD County: Not reported
Waste Category: Unspecified aqueous solution
Disposal Method: Recycler
Tons: 5.7754
Cat Decode: Not reported
Method Decode: Not reported
Facility County: Los Angeles

envid: S113006472
Year: 1994
GEPAID: CAD981445158
Contact: E JUSSEN JR & S BUSSJAEGER
Telephone: 8189560977
Mailing Name: Not reported
Mailing Address: 1401 S BRAND BLVD
Mailing City,St,Zip: GLENDALE, CA 912042809
Gen County: Not reported
TSD EPA ID: CAT080013352
TSD County: Not reported
Waste Category: Unspecified aqueous solution
Disposal Method: Not reported
Tons: .4587
Cat Decode: Not reported
Method Decode: Not reported
Facility County: Los Angeles

envid: S113006472
Year: 1993
GEPAID: CAD981445158
Contact: E JUSSEN JR & S BUSSJAEGER
Telephone: 8189560977
Mailing Name: Not reported
Mailing Address: 1401 S BRAND BLVD
Mailing City,St,Zip: GLENDALE, CA 912042809
Gen County: Not reported
TSD EPA ID: CAT080013352
TSD County: Not reported
Waste Category: Unspecified aqueous solution
Disposal Method: Recycler
Tons: 1.2301
Cat Decode: Not reported
Method Decode: Not reported
Facility County: Los Angeles

envid: S113006472
Year: 1993
GEPAID: CAD981445158
Contact: E JUSSEN JR & S BUSSJAEGER
Telephone: 8189560977
Mailing Name: Not reported
Mailing Address: 1401 S BRAND BLVD
Mailing City,St,Zip: GLENDALE, CA 912042809
Gen County: Not reported
TSD EPA ID: CAT080013352
TSD County: Not reported
Waste Category: Unspecified aqueous solution
Disposal Method: Not reported
Tons: 0.33360000000
Cat Decode: Not reported
Method Decode: Not reported
Facility County: Los Angeles

envid: S113006472
Year: 1993
GEPAID: CAD981445158
Contact: E JUSSEN JR & S BUSSJAEGER
Telephone: 8189560977
Mailing Name: Not reported

Mailing Address:	1401 S BRAND BLVD
Mailing City,St,Zip:	GLENDALE, CA 912042809
Gen County:	Not reported
TSD EPA ID:	CAT080013352
TSD County:	Not reported
Waste Category:	Unspecified aqueous solution
Disposal Method:	Not reported
Tons:	0.33360000000
Cat Decode:	Not reported
Method Decode:	Not reported
Facility County:	Los Angeles

envid:	S113006472
Year:	1993
GEPAID:	CAD981445158
Contact:	E JUSSEN JR & S BUSSJAEGER
Telephone:	8189560977
Mailing Name:	Not reported
Mailing Address:	1401 S BRAND BLVD
Mailing City,St,Zip:	GLENDALE, CA 912042809
Gen County:	Not reported
TSD EPA ID:	CAT080013352
TSD County:	Not reported
Waste Category:	Unspecified aqueous solution
Disposal Method:	Recycler
Tons:	1.2301
Cat Decode:	Not reported
Method Decode:	Not reported
Facility County:	Los Angeles

SECTION 3: DATABASES AND UPDATE DATES

To maintain currency of the following federal, state and local databases, EDR contacts the appropriate government agency on a monthly or quarterly basis as required.

Elapsed ASTM days: Provides confirmation that this report meets or exceeds the 90-day updating requirement of the ASTM standard.

DATABASES FOUND IN THIS REPORT

CA HAZNET: Facility and Manifest Data
Source: California Environmental Protection Agency
Telephone: 916-255-1136
Facility and Manifest Data. The data is extracted from the copies of hazardous waste manifests received each year by the DTSC. The annual volume of manifests is typically 700,000 - 1,000,000 annually, representing approximately 350,000 - 500,000 shipments. Data are from the manifests submitted without correction, and therefore many contain some invalid values for data elements such as generator ID, TSD ID, waste category, and disposal method. This database begins with calendar year 1993.

Date of Government Version: 12/31/2017
Database Release Frequency: Annually

Date of Last EDR Contact: 01/07/2019
Date of Next Scheduled Update: 04/22/2019

Appendix E

Superfund Map

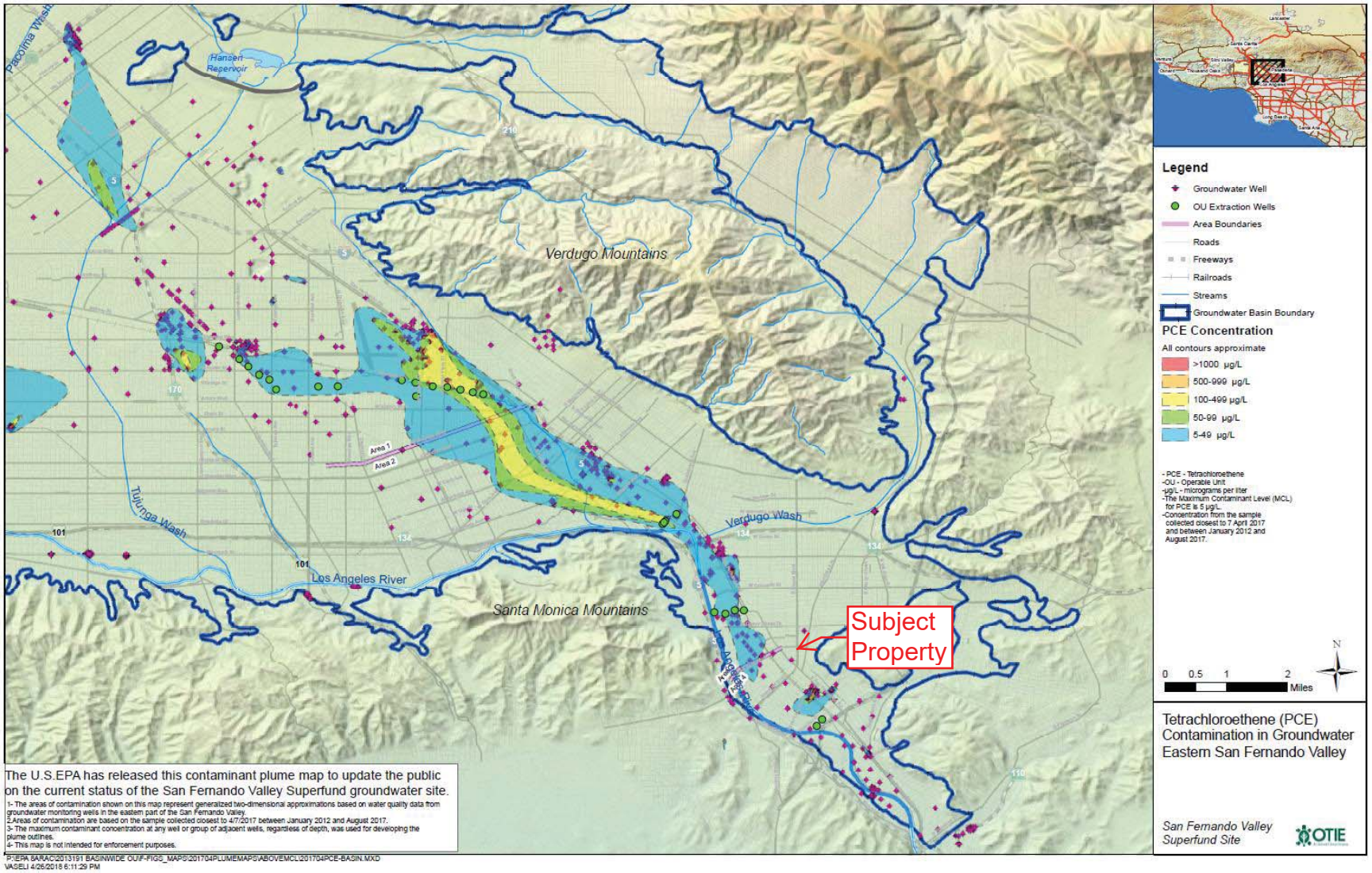

Figure 3. 2017 PCE Plume

Appendix F

Sanborn Map Report

1401 S. Brand Blvd.

1401 S. Brand Blvd.

Glendale, CA 91204

Inquiry Number: 5598137.3

March 21, 2019

Certified Sanborn® Map Report

6 Armstrong Road, 4th floor
Shelton, CT 06484
Toll Free: 800.352.0050
www.edrnet.com

Certified Sanborn® Map Report

03/21/19

Site Name:

1401 S. Brand Blvd.
1401 S. Brand Blvd.
Glendale, CA 91204
EDR Inquiry # 5598137.3

Client Name:

Waterstone Environmental Inc
2936 E. Coronado Street
Anaheim, CA 92806
Contact: Heather Fields

The Sanborn Library has been searched by EDR and maps covering the target property location as provided by Waterstone Environmental Inc were identified for the years listed below. The Sanborn Library is the largest, most complete collection of fire insurance maps. The collection includes maps from Sanborn, Bromley, Perris & Browne, Hopkins, Barlow, and others. Only Environmental Data Resources Inc. (EDR) is authorized to grant rights for commercial reproduction of maps by the Sanborn Library LLC, the copyright holder for the collection. Results can be authenticated by visiting www.edrnet.com/sanborn.

The Sanborn Library is continually enhanced with newly identified map archives. This report accesses all maps in the collection as of the day this report was generated.

Certified Sanborn Results:

Certification # 5280-49DD-B58A

PO # 19-108

Project Rim Rock Phase I

Maps Provided:

1970
1950
1925
1919
1908

Sanborn® Library search results

Certification #: 5280-49DD-B58A

The Sanborn Library includes more than 1.2 million fire insurance maps from Sanborn, Bromley, Perris & Browne, Hopkins, Barlow and others which track historical property usage in approximately 12,000 American cities and towns. Collections searched:

- ☑ Library of Congress
- ☑ University Publications of America
- ☑ EDR Private Collection

The Sanborn Library LLC Since 1866™

Limited Permission To Make Copies

Waterstone Environmental Inc (the client) is permitted to make up to FIVE photocopies of this Sanborn Map transmittal and each fire insurance map accompanying this report solely for the limited use of its customer. No one other than the client is authorized to make copies. Upon request made directly to an EDR Account Executive, the client may be permitted to make a limited number of additional photocopies. This permission is conditioned upon compliance by the client, its customer and their agents with EDR's copyright policy; a copy of which is available upon request.

Disclaimer - Copyright and Trademark Notice

This Report contains certain information obtained from a variety of public and other sources reasonably available to Environmental Data Resources, Inc. It cannot be concluded from this Report that coverage information for the target and surrounding properties does not exist from other sources. NO WARRANTY EXPRESSED OR IMPLIED, IS MADE WHATSOEVER IN CONNECTION WITH THIS REPORT. ENVIRONMENTAL DATA RESOURCES, INC. SPECIFICALLY DISCLAIMS THE MAKING OF ANY SUCH WARRANTIES, INCLUDING WITHOUT LIMITATION, MERCHANTABILITY OR FITNESS FOR A PARTICULAR USE OR PURPOSE. ALL RISK IS ASSUMED BY THE USER. IN NO EVENT SHALL ENVIRONMENTAL DATA RESOURCES, INC. BE LIABLE TO ANYONE, WHETHER ARISING OUT OF ERRORS OR OMISSIONS, NEGLIGENCE, ACCIDENT OR ANY OTHER CAUSE, FOR ANY LOSS OF DAMAGE, INCLUDING, WITHOUT LIMITATION, SPECIAL, INCIDENTAL, CONSEQUENTIAL, OR EXEMPLARY DAMAGES. ANY LIABILITY ON THE PART OF ENVIRONMENTAL DATA RESOURCES, INC. IS STRICTLY LIMITED TO A REFUND OF THE AMOUNT PAID FOR THIS REPORT. Purchaser accepts this Report "AS IS". Any analyses, estimates, ratings, environmental risk levels or risk codes provided in this Report are provided for illustrative purposes only, and are not intended to provide, nor should they be interpreted as providing any facts regarding, or prediction or forecast of, any environmental risk for any property. Only a Phase I Environmental Site Assessment performed by an environmental professional can provide information regarding the environmental risk for any property. Additionally, the information provided in this Report is not to be construed as legal advice.

Copyright 2019 by Environmental Data Resources, Inc. All rights reserved. Reproduction in any media or format, in whole or in part, of any report or map of Environmental Data Resources, Inc., or its affiliates, is prohibited without prior written permission.

EDR and its logos (including Sanborn and Sanborn Map) are trademarks of Environmental Data Resources, Inc. or its affiliates. All other trademarks used herein are the property of their respective owners.

Sanborn Sheet Key

This Certified Sanborn Map Report is based upon the following Sanborn Fire Insurance map sheets.

1970 Source Sheets


Volume 1, Sheet 178
1970

Volume 1, Sheet 180
1970

Volume 1, Sheet 187
1970


Volume 1, Sheet 188
1970

1950 Source Sheets


Volume 1, Sheet 178
1950

Volume 1, Sheet 180
1950

Volume 1, Sheet 187
1950


Volume 1, Sheet 188
1950

1925 Source Sheets

Volume 1, Sheet 178
1925

Volume 1, Sheet 180
1925

Volume 1, Sheet 187
1925

Volume 1, Sheet 188
1925

1919 Source Sheets

Volume 1, Sheet 36
1919

Volume 1, Sheet 37
1919

Sanborn Sheet Key

This Certified Sanborn Map Report is based upon the following Sanborn Fire Insurance map sheets.

1908 Source Sheets



Volume 1, Sheet 3
1908

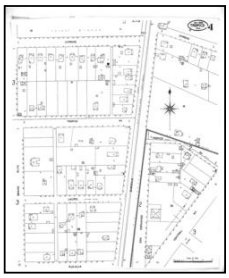

Volume 1, Sheet 4
1908

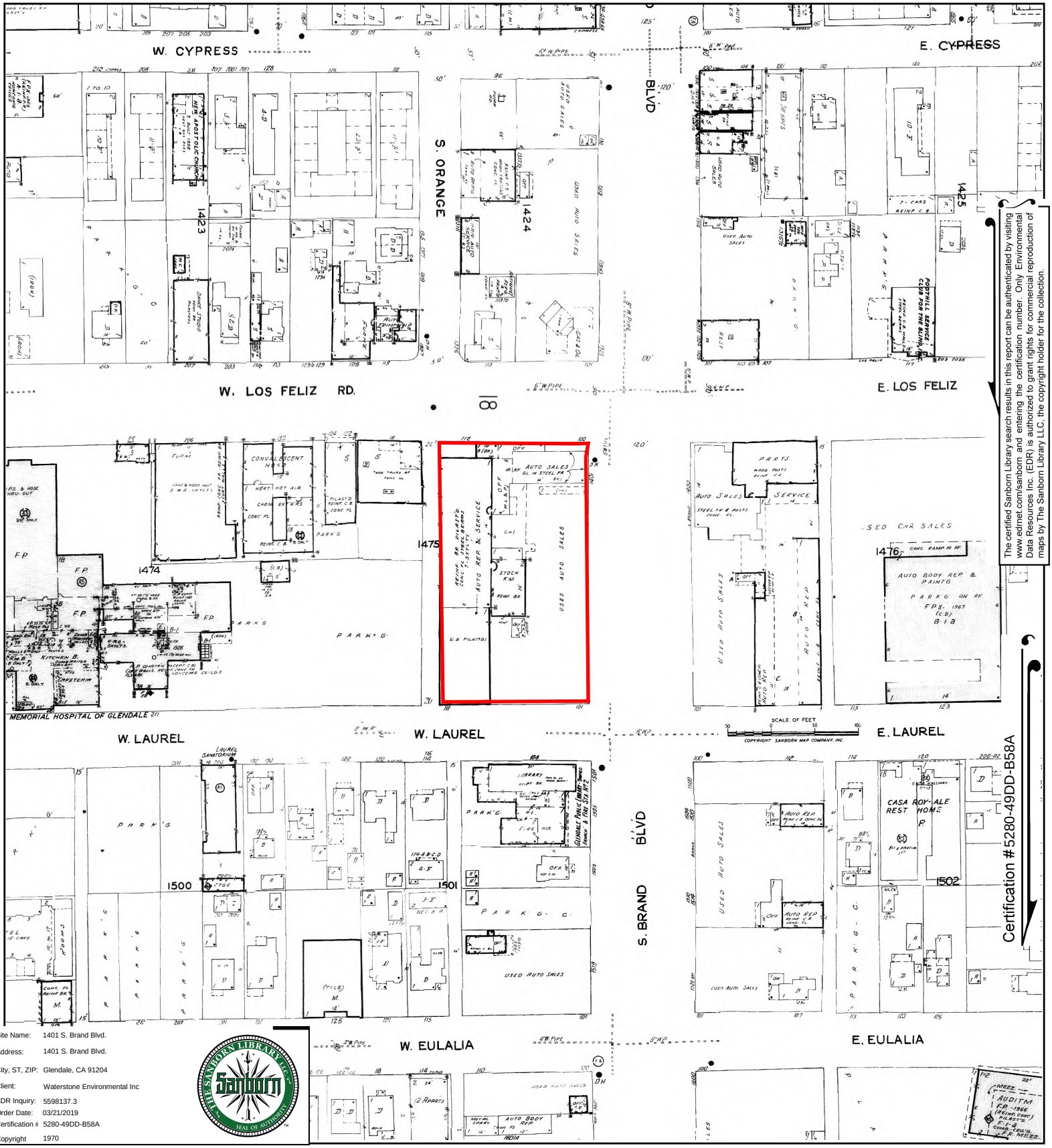

The certified Sanborn Library search results in this report can be authenticated by visiting www.edrnet.com/sanborn and entering the certification number. Only Environmental Data Resources Inc. (EDR) is authorized to grant rights for commercial reproduction of maps by The Sanborn Library LLC, the copyright holder for the collection.

Certification #5280-49DD-B58A

Site Name:	1401 S. Brand Blvd.
Address:	1401 S. Brand Blvd.
City, ST, ZIP:	Glendale, CA 91204
Client:	Waterstone Environmental Inc
EDR Inquiry:	5598137.3
Order Date:	03/21/2019
Certification #:	5280-49DD-B58A
Copyright	1970

THE SANBORN LIBRARY LLC
Sanborn
SEAL OF AUTHENTICITY

This Certified Sanborn Map combines the following sheets.
Outlined areas indicate map sheets within the collection.



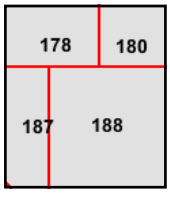

Volume 1, Sheet 188
Volume 1, Sheet 187
Volume 1, Sheet 180
Volume 1, Sheet 178

0 Feet 150 300 600

N

Certified Sanborn® Map

1950

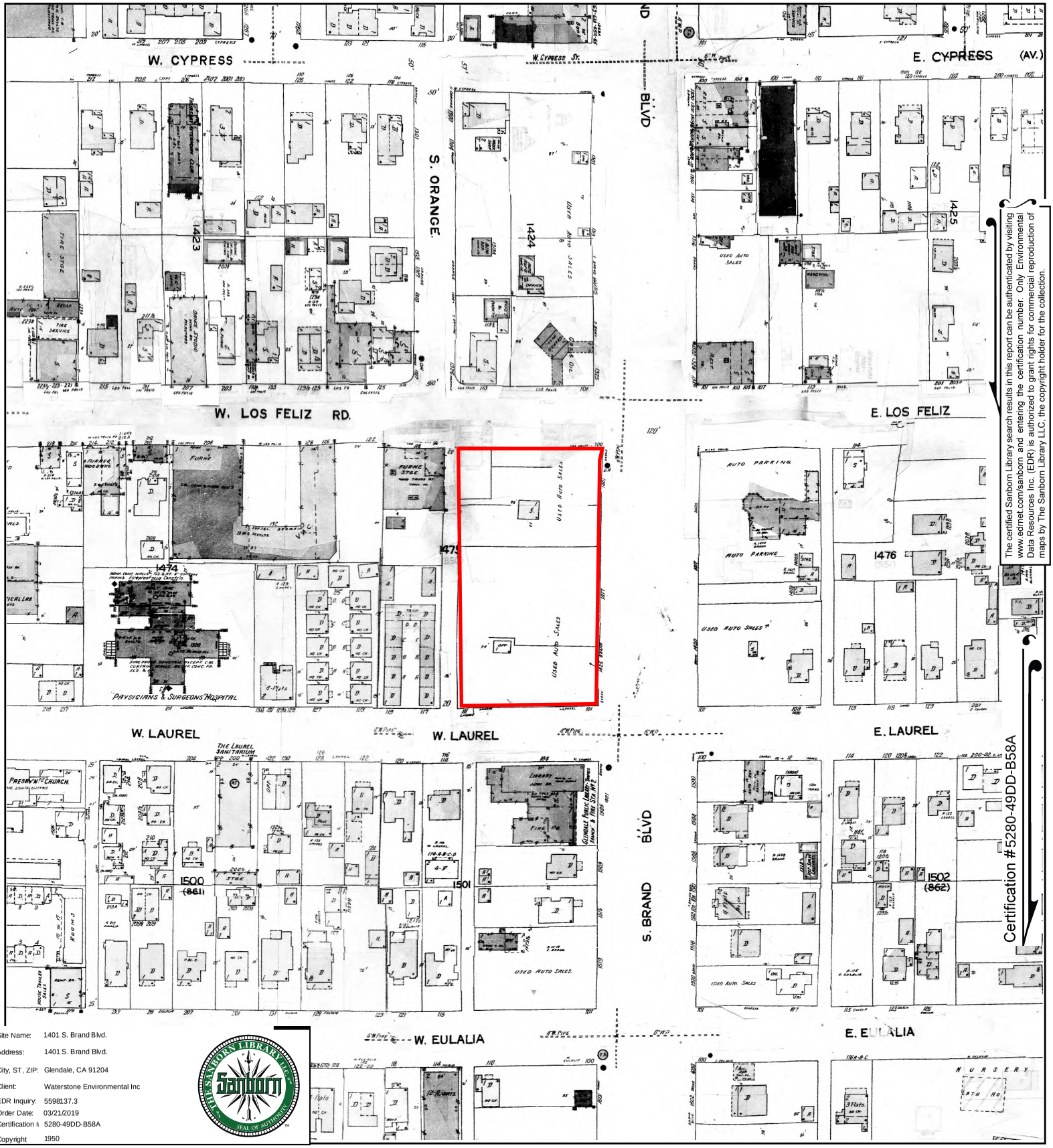

Certification #5280-49DD-B58A

The certified Sanborn Library search results in this report can be authenticated by visiting www.edrnet.com/sanborn and entering the certification number. Only Environmental Data Resources Inc. (EDR) is authorized to grant rights for commercial reproduction of maps by The Sanborn Library LLC, the copyright holder for the collection.

Site Name:	1401 S. Brand Blvd.
Address:	1401 S. Brand Blvd.
City, ST, ZIP:	Glendale, CA 91204
Client:	Waterstone Environmental Inc
EDR Inquiry:	5598137.3
Order Date:	03/21/2019
Certification #	5280-49DD-B58A
Copyright	1950

This Certified Sanborn Map combines the following sheets.
Outlined areas indicate map sheets within the collection.

0 Feet 150 300 600



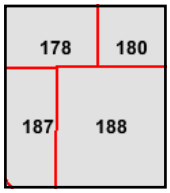

Volume 1, Sheet 188
Volume 1, Sheet 187
Volume 1, Sheet 180
Volume 1, Sheet 178

N

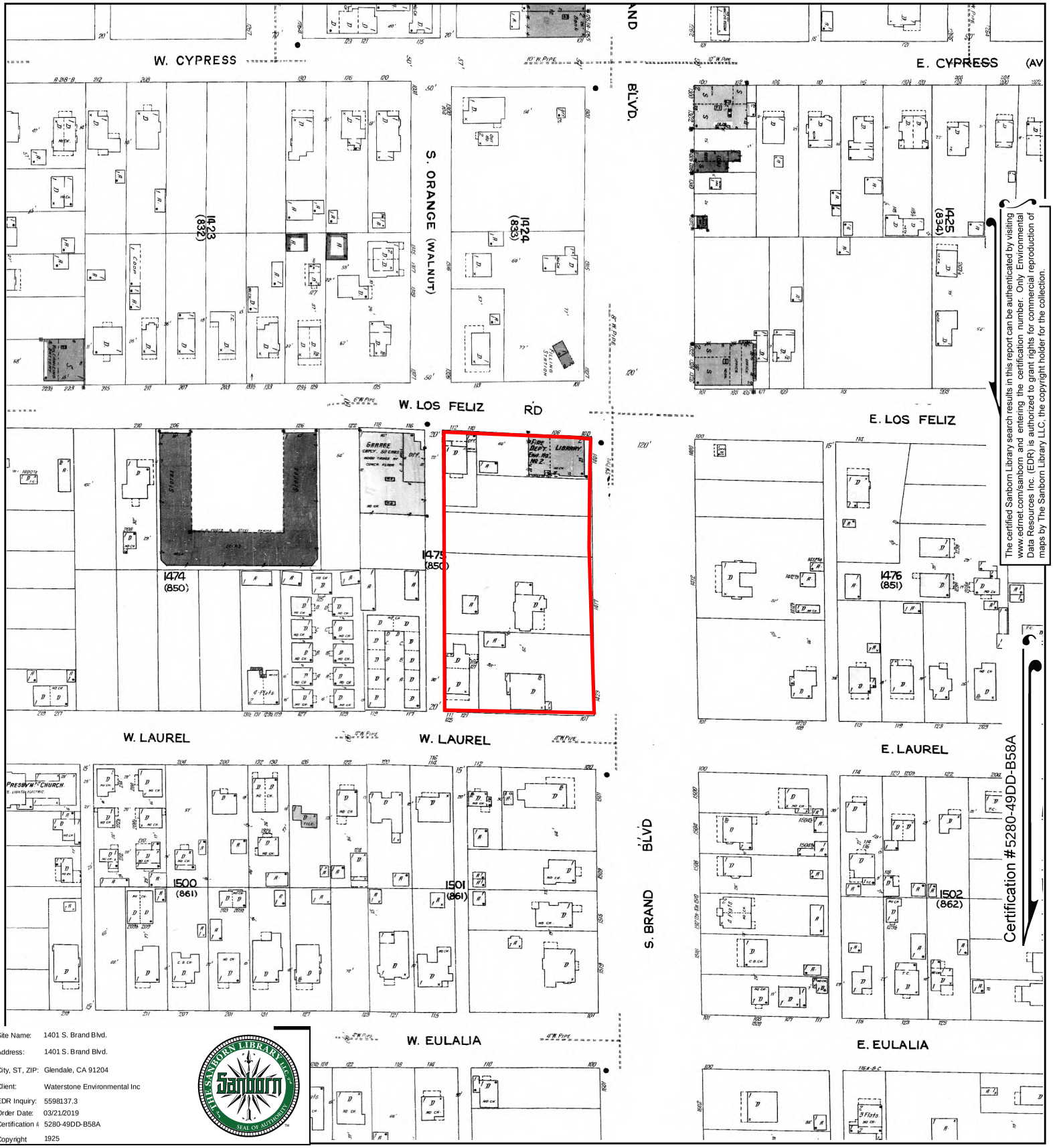

The certified Sanborn Library search results in this report can be authenticated by visiting www.edrnet.com/sanborn and entering the certification number. Only Environmental Data Resources Inc. (EDR) is authorized to grant rights for commercial reproduction of maps by The Sanborn Library LLC, the copyright holder for the collection.

Certification #5280-49DD-B58A

Site Name:	1401 S. Brand Blvd.
Address:	1401 S. Brand Blvd.
City, ST, ZIP:	Glendale, CA 91204
Client:	Waterstone Environmental Inc
EDR Inquiry:	5598137.3
Order Date:	03/21/2019
Certification #	5280-49DD-B58A
Copyright	1925

THE SANBORN LIBRARY LLC — Sanborn — SEAL OF AUTHENTICITY

This Certified Sanborn Map combines the following sheets.
Outlined areas indicate map sheets within the collection.

0 Feet 150 300 600

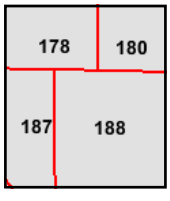

Volume 1, Sheet 188
Volume 1, Sheet 187
Volume 1, Sheet 180
Volume 1, Sheet 178

N

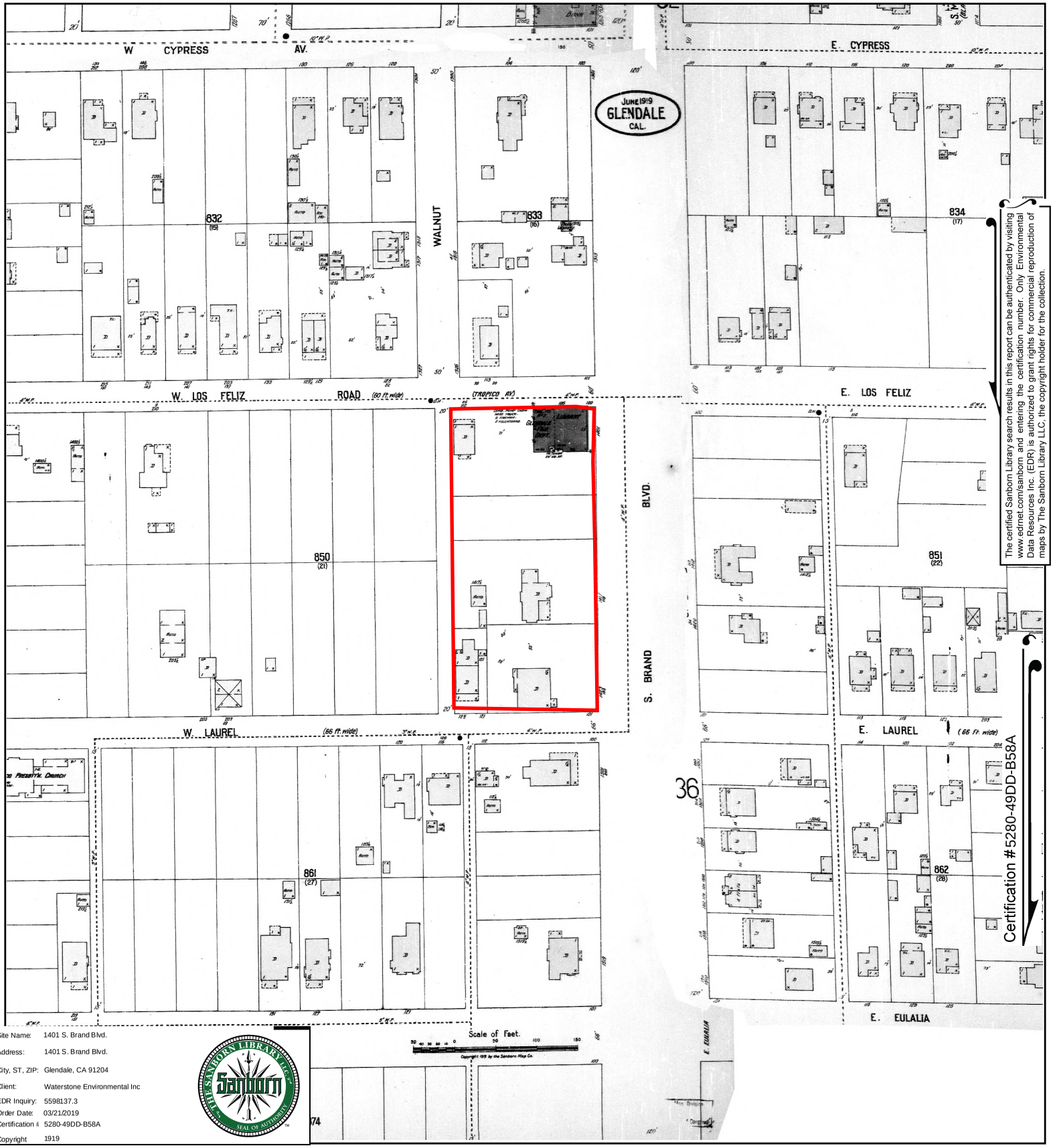

The certified Sanborn Library search results in this report can be authenticated by visiting www.edrnet.com/sanborn and entering the certification number. Only Environmental Data Resources Inc. (EDR) is authorized to grant rights for commercial reproduction of maps by The Sanborn Library LLC, the copyright holder for the collection.

Certification #5280-49DD-B58A

Site Name:	1401 S. Brand Blvd.
Address:	1401 S. Brand Blvd.
City, ST, ZIP:	Glendale, CA 91204
Client:	Waterstone Environmental Inc
EDR Inquiry:	5598137.3
Order Date:	03/21/2019
Certification #	5280-49DD-B58A
Copyright	1919

THE SANBORN LIBRARY LLC Sanborn SEAL OF AUTHENTICITY

This Certified Sanborn Map combines the following sheets.
Outlined areas indicate map sheets within the collection.

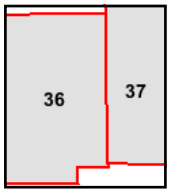

Volume 1, Sheet 37
Volume 1, Sheet 36

0 Feet 150 300 600

N

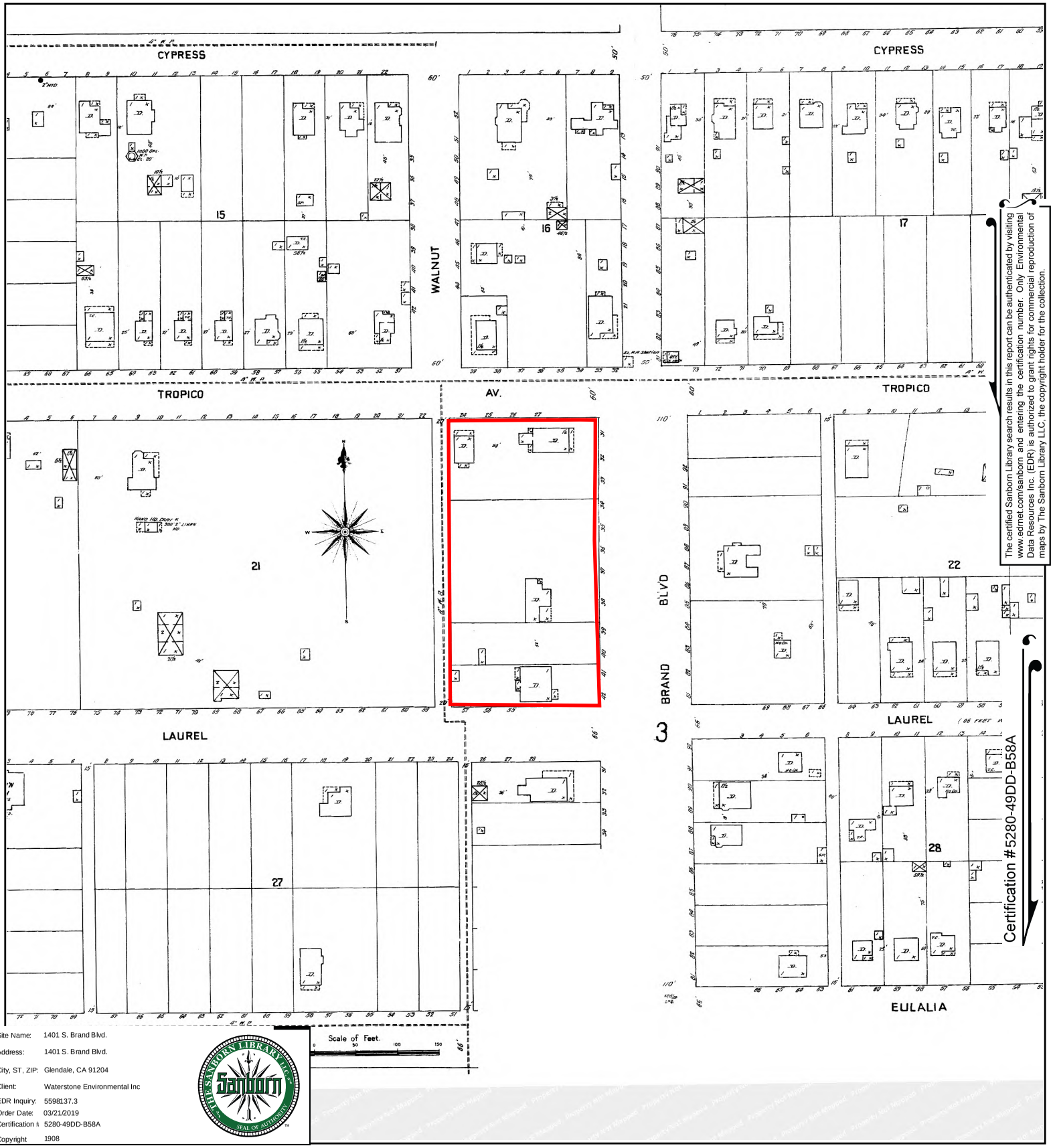

The certified Sanborn Library search results in this report can be authenticated by visiting www.edrnet.com/sanborn and entering the certification number. Only Environmental Data Resources Inc. (EDR) is authorized to grant rights for commercial reproduction of maps by The Sanborn Library LLC, the copyright holder for the collection.

Certification #5280-49DD-B58A

Site Name:	1401 S. Brand Blvd.
Address:	1401 S. Brand Blvd.
City, ST, ZIP:	Glendale, CA 91204
Client:	Waterstone Environmental Inc
EDR Inquiry:	5598137.3
Order Date:	03/21/2019
Certification #	5280-49DD-B58A
Copyright	1908

This Certified Sanborn Map combines the following sheets.
Outlined areas indicate map sheets within the collection.



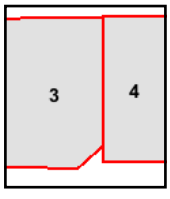

Volume 1, Sheet 4
Volume 1, Sheet 3

0 Feet 150 300 600

N

Appendix G

Aerial Photographs

1401 S. Brand Blvd.

1401 S. Brand Blvd.

Glendale, CA 91204

Inquiry Number: 5598137.8

March 25, 2019

The EDR Aerial Photo Decade Package

6 Armstrong Road, 4th floor
Shelton, CT 06484
Toll Free: 800.352.0050
www.edrnet.com

EDR Aerial Photo Decade Package

03/25/19

Site Name:

1401 S. Brand Blvd.
1401 S. Brand Blvd.
Glendale, CA 91204
EDR Inquiry # 5598137.8

Client Name:

Waterstone Environmental Inc
2936 E. Coronado Street
Anaheim, CA 92806
Contact: Heather Fields

Environmental Data Resources, Inc. (EDR) Aerial Photo Decade Package is a screening tool designed to assist environmental professionals in evaluating potential liability on a target property resulting from past activities. EDR's professional researchers provide digitally reproduced historical aerial photographs, and when available, provide one photo per decade.

Search Results:

Year	Scale	Details	Source
2016	1"=500'	Flight Year: 2016	USDA/NAIP
2012	1"=500'	Flight Year: 2012	USDA/NAIP
2009	1"=500'	Flight Year: 2009	USDA/NAIP
2005	1"=500'	Flight Year: 2005	USDA/NAIP
2002	1"=500'	Flight Date: June 06, 2002	USDA
1994	1"=500'	Acquisition Date: May 31, 1994	USGS/DOQQ
1989	1"=500'	Flight Date: August 22, 1989	USDA
1983	1"=500'	Flight Date: November 19, 1983	EDR Proprietary Brewster Pacific
1977	1"=500'	Flight Date: April 25, 1977	EDR Proprietary Brewster Pacific
1970	1"=500'	Flight Date: February 08, 1970	EDR Proprietary Brewster Pacific
1964	1"=500'	Flight Date: July 28, 1964	USGS
1952	1"=500'	Flight Date: August 03, 1952	USGS
1948	1"=500'	Flight Date: July 10, 1948	USGS
1938	1"=500'	Flight Date: May 06, 1938	USDA
1928	1"=500'	Flight Date: January 01, 1928	FAIR
1923	1"=500'	Flight Date: January 01, 1923	FAIR

When delivered electronically by EDR, the aerial photo images included with this report are for ONE TIME USE ONLY. Further reproduction of these aerial photo images is prohibited without permission from EDR. For more information contact your EDR Account Executive.

Disclaimer - Copyright and Trademark Notice

This Report contains certain information obtained from a variety of public and other sources reasonably available to Environmental Data Resources, Inc. It cannot be concluded from this Report that coverage information for the target and surrounding properties does not exist from other sources. NO WARRANTY EXPRESSED OR IMPLIED, IS MADE WHATSOEVER IN CONNECTION WITH THIS REPORT. ENVIRONMENTAL DATA RESOURCES, INC. SPECIFICALLY DISCLAIMS THE MAKING OF ANY SUCH WARRANTIES, INCLUDING WITHOUT LIMITATION, MERCHANTABILITY OR FITNESS FOR A PARTICULAR USE OR PURPOSE. ALL RISK IS ASSUMED BY THE USER. IN NO EVENT SHALL ENVIRONMENTAL DATA RESOURCES, INC. BE LIABLE TO ANYONE, WHETHER ARISING OUT OF ERRORS OR OMISSIONS, NEGLIGENCE, ACCIDENT OR ANY OTHER CAUSE, FOR ANY LOSS OF DAMAGE, INCLUDING, WITHOUT LIMITATION, SPECIAL, INCIDENTAL, CONSEQUENTIAL, OR EXEMPLARY DAMAGES. ANY LIABILITY ON THE PART OF ENVIRONMENTAL DATA RESOURCES, INC. IS STRICTLY LIMITED TO A REFUND OF THE AMOUNT PAID FOR THIS REPORT. Purchaser accepts this Report "AS IS". Any analyses, estimates, ratings, environmental risk levels or risk codes provided in this Report are provided for illustrative purposes only, and are not intended to provide, nor should they be interpreted as providing any facts regarding, or prediction or forecast of, any environmental risk for any property. Only a Phase I Environmental Site Assessment performed by an environmental professional can provide information regarding the environmental risk for any property. Additionally, the information provided in this Report is not to be construed as legal advice.

Copyright 2019 by Environmental Data Resources, Inc. All rights reserved. Reproduction in any media or format, in whole or in part, of any report or map of Environmental Data Resources, Inc., or its affiliates, is prohibited without prior written permission.

EDR and its logos (including Sanborn and Sanborn Map) are trademarks of Environmental Data Resources, Inc. or its affiliates. All other trademarks used herein are the property of their respective owners.

INQUIRY #: 5598137.8
YEAR: 2016
= 500'
N
EDR

INQUIRY #: 5598137.8
YEAR: 2012
= 500'
N
EDR

INQUIRY #: 5598137.8
YEAR: 2009
= 500'
N
EDR

INQUIRY #: 5598137.8

YEAR: 2005

= 500'

N

EDR

INQUIRY #: 5598137.8
YEAR: 2002
= 500'
N
EDR


INQUIRY #: 5598137.8
YEAR: 1994
= 500'
N
EDR

INQUIRY #: 5598137.8
YEAR: 1989
= 500'
N
EDR



INQUIRY #: 5598137.8

YEAR: 1983

= 500'

N

EDR

INQUIRY #: 5598137.8

YEAR: 1977

= 500'

N

EDR

INQUIRY #: 5598137.8
YEAR: 1970
= 500'
N
EDR

INQUIRY #: 5598137.8
YEAR: 1964
= 500'
N
EDR


INQUIRY #: 5598137.8
YEAR: 1952
= 500'
N
EDR

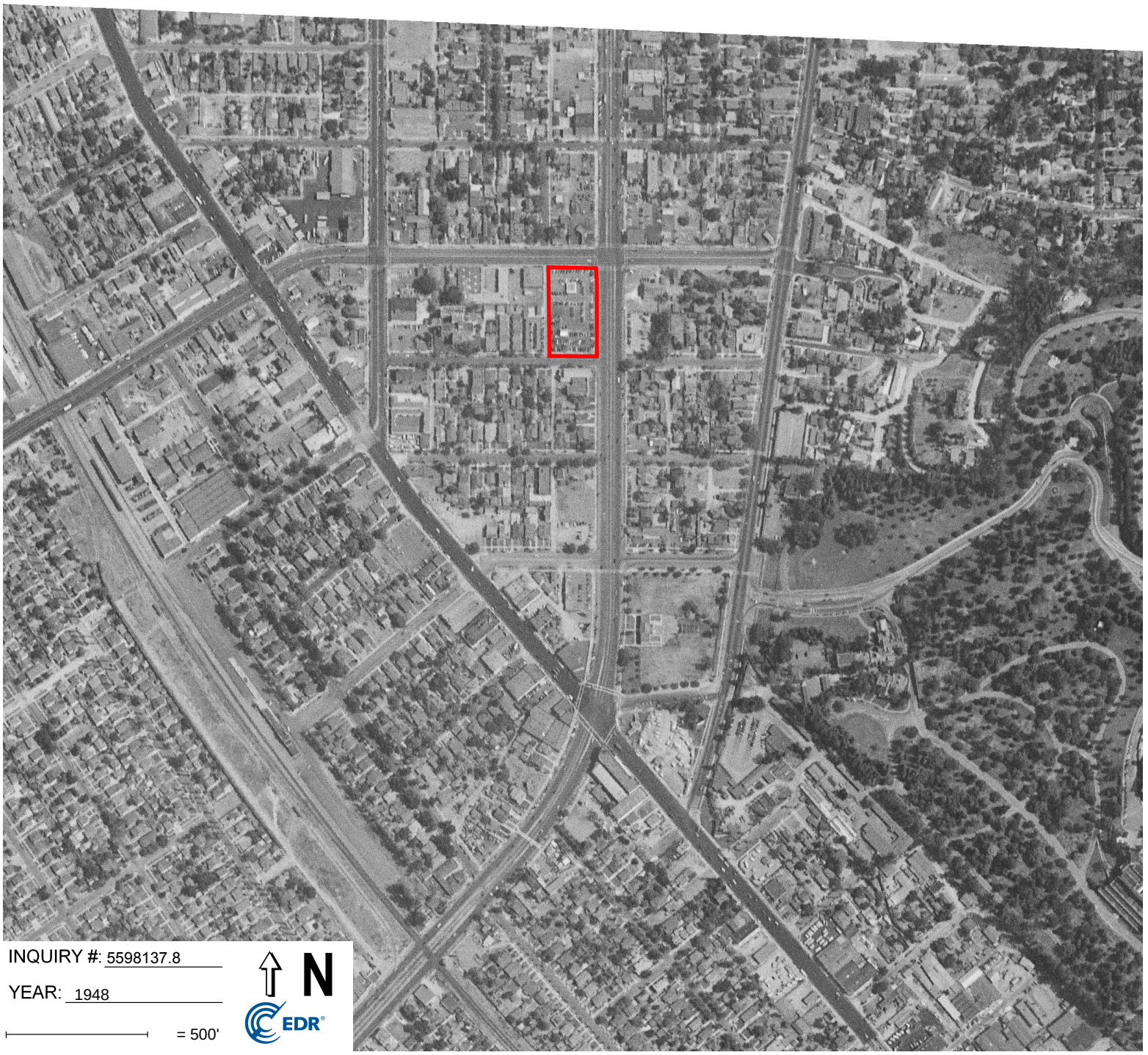
INQUIRY #: 5598137.8
YEAR: 1948
= 500'
N
EDR

INQUIRY #: 5598137.8
YEAR: 1938
= 500'
N
EDR

INQUIRY #: 5598137.8

YEAR: 1928

= 500'

N

EDR

INQUIRY #: 5598137.8

YEAR: 1923

= 500'

N

EDR

Appendix H

Topographic Map Report

1401 S. Brand Blvd.

1401 S. Brand Blvd.

Glendale, CA 91204

Inquiry Number: 5598137.4

March 21, 2019

EDR Historical Topo Map Report

with QuadMatch™

6 Armstrong Road, 4th floor
Shelton, CT 06484
Toll Free: 800.352.0050
www.edrnet.com

EDR Historical Topo Map Report

03/21/19

Site Name:

1401 S. Brand Blvd.
1401 S. Brand Blvd.
Glendale, CA 91204
EDR Inquiry # 5598137.4

Client Name:

Waterstone Environmental Inc
2936 E. Coronado Street
Anaheim, CA 92806
Contact: Heather Fields

EDR Topographic Map Library has been searched by EDR and maps covering the target property location as provided by Waterstone Environmental Inc were identified for the years listed below. EDR's Historical Topo Map Report is designed to assist professionals in evaluating potential liability on a target property resulting from past activities. EDRs Historical Topo Map Report includes a search of a collection of public and private color historical topographic maps, dating back to the late 1800s.

Search Results:

P.O.# 19-108

Project: Rim Rock Phase I

Coordinates:

Latitude:	34.128111 34° 7' 41" North
Longitude:	-118.255377 -118° 15' 19" West
UTM Zone:	Zone 11 North
UTM X Meters:	384239.52
UTM Y Meters:	3777072.40
Elevation:	455.00' above sea level

Maps Provided:

2012	1921
1994, 1995	1920
1988, 1991	1902
1981	1900
1972	1898
1966	1896
1953	1894
1928	

Disclaimer - Copyright and Trademark Notice

This Report contains certain information obtained from a variety of public and other sources reasonably available to Environmental Data Resources, Inc. It cannot be concluded from this Report that coverage information for the target and surrounding properties does not exist from other sources. NO WARRANTY EXPRESSED OR IMPLIED, IS MADE WHATSOEVER IN CONNECTION WITH THIS REPORT. ENVIRONMENTAL DATA RESOURCES, INC. SPECIFICALLY DISCLAIMS THE MAKING OF ANY SUCH WARRANTIES, INCLUDING WITHOUT LIMITATION, MERCHANTABILITY OR FITNESS FOR A PARTICULAR USE OR PURPOSE. ALL RISK IS ASSUMED BY THE USER. IN NO EVENT SHALL ENVIRONMENTAL DATA RESOURCES, INC. BE LIABLE TO ANYONE, WHETHER ARISING OUT OF ERRORS OR OMISSIONS, NEGLIGENCE, ACCIDENT OR ANY OTHER CAUSE, FOR ANY LOSS OF DAMAGE, INCLUDING, WITHOUT LIMITATION, SPECIAL, INCIDENTAL, CONSEQUENTIAL, OR EXEMPLARY DAMAGES. ANY LIABILITY ON THE PART OF ENVIRONMENTAL DATA RESOURCES, INC. IS STRICTLY LIMITED TO A REFUND OF THE AMOUNT PAID FOR THIS REPORT. Purchaser accepts this Report "AS IS". Any analyses, estimates, ratings, environmental risk levels or risk codes provided in this Report are provided for illustrative purposes only, and are not intended to provide, nor should they be interpreted as providing any facts regarding, or prediction or forecast of, any environmental risk for any property. Only a Phase I Environmental Site Assessment performed by an environmental professional can provide information regarding the environmental risk for any property. Additionally, the information provided in this Report is not to be construed as legal advice.

Copyright 2019 by Environmental Data Resources, Inc. All rights reserved. Reproduction in any media or format, in whole or in part, of any report or map of Environmental Data Resources, Inc., or its affiliates, is prohibited without prior written permission.

EDR and its logos (including Sanborn and Sanborn Map) are trademarks of Environmental Data Resources, Inc. or its affiliates. All other trademarks used herein are the property of their respective owners.

Topo Sheet Key

This EDR Topo Map Report is based upon the following USGS topographic map sheets.

2012 Source Sheets

Hollywood
2012
7.5-minute, 24000

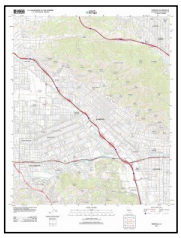

Burbank
2012
7.5-minute, 24000

Los Angeles
2012
7.5-minute, 24000

Pasadena
2012
7.5-minute, 24000

1994, 1995 Source Sheets

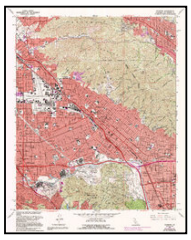

Burbank
1994
7.5-minute, 24000
Aerial Photo Revised 1972

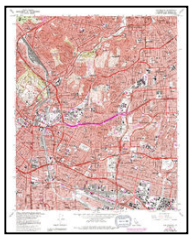

Los Angeles
1994
7.5-minute, 24000
Aerial Photo Revised 1978

Pasadena
1995
7.5-minute, 24000
Aerial Photo Revised 1993

1988, 1991 Source Sheets

Pasadena
1988
7.5-minute, 24000
Aerial Photo Revised 1986

Hollywood
1991
7.5-minute, 24000
Aerial Photo Revised 1978

1981 Source Sheets

Hollywood
1981
7.5-minute, 24000
Aerial Photo Revised 1978

Los Angeles
1981
7.5-minute, 24000
Aerial Photo Revised 1978

Topo Sheet Key

This EDR Topo Map Report is based upon the following USGS topographic map sheets.

1972 Source Sheets

Los Angeles
1972
7.5-minute, 24000
Aerial Photo Revised 1972

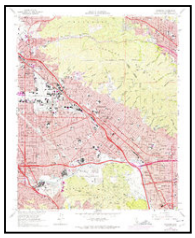

Burbank
1972
7.5-minute, 24000
Aerial Photo Revised 1972

Hollywood
1972
7.5-minute, 24000
Aerial Photo Revised 1972

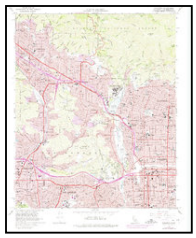

Pasadena
1972
7.5-minute, 24000
Aerial Photo Revised 1972

1966 Source Sheets

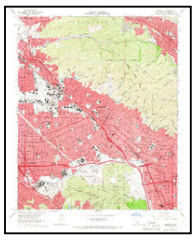

Burbank
1966
7.5-minute, 24000
Aerial Photo Revised 1964

Hollywood
1966
7.5-minute, 24000
Aerial Photo Revised 1964

Pasadena
1966
7.5-minute, 24000
Aerial Photo Revised 1964

Los Angeles
1966
7.5-minute, 24000
Aerial Photo Revised 1964

1953 Source Sheets

Pasadena
1953
7.5-minute, 24000

Burbank
1953
7.5-minute, 24000
Aerial Photo Revised 1952

Hollywood
1953
7.5-minute, 24000
Aerial Photo Revised 1952

Los Angeles
1953
7.5-minute, 24000
Aerial Photo Revised 1952

1928 Source Sheets

Glendale
1928
7.5-minute, 24000

Topo Sheet Key

This EDR Topo Map Report is based upon the following USGS topographic map sheets.

1921 Source Sheets

Santa Monica
1921
15-minute, 62500

1920 Source Sheets

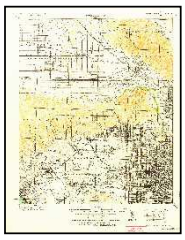

SANTA MONICA
1920
15-minute, 62500

1902 Source Sheets

Santa Monica
1902
15-minute, 62500

1900 Source Sheets

Pasadena
1900
15-minute, 62500

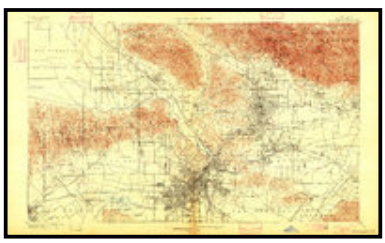

Los Angeles
1900
15-minute, 62500

Topo Sheet Key

This EDR Topo Map Report is based upon the following USGS topographic map sheets.

1898 Source Sheets

Santa Monica
1898
15-minute, 62500

1896 Source Sheets

Santa Monica
1896
15-minute, 62500

Pasadena
1896
15-minute, 62500

1894 Source Sheets

Los Angeles
1894
15-minute, 62500

Historical Topo Map

2012

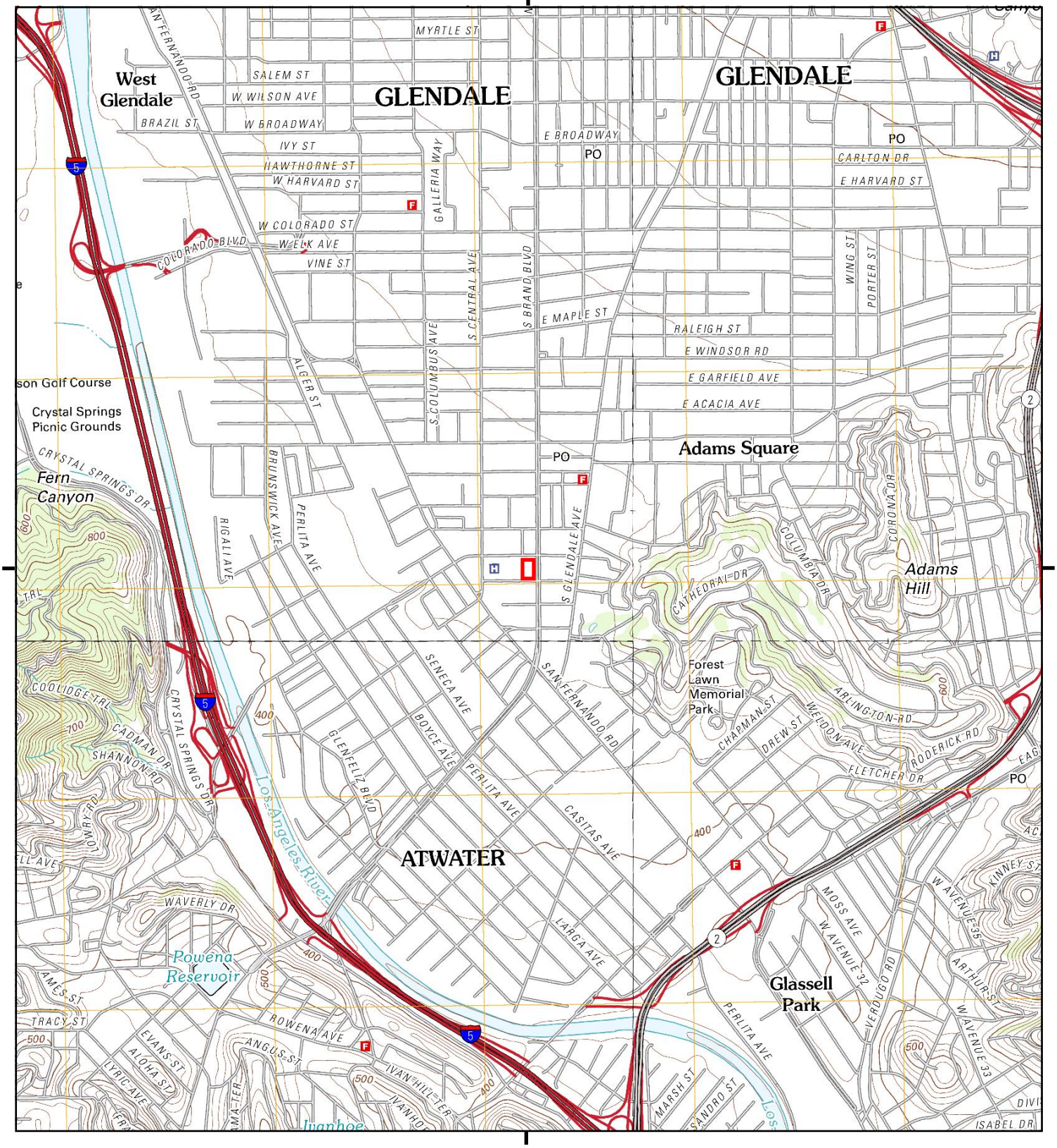

This report includes information from the following map sheet(s).

0 Miles 0.25 0.5 1 1.5

NW N NE
W E
SW S SE

TP, Burbank, 2012, 7.5-minute
NE, Pasadena, 2012, 7.5-minute
SE, Los Angeles, 2012, 7.5-minute
SW, Hollywood, 2012, 7.5-minute

SITE NAME: 1401 S. Brand Blvd.
ADDRESS: 1401 S. Brand Blvd.
Glendale, CA 91204
CLIENT: Waterstone Environmental Inc

N

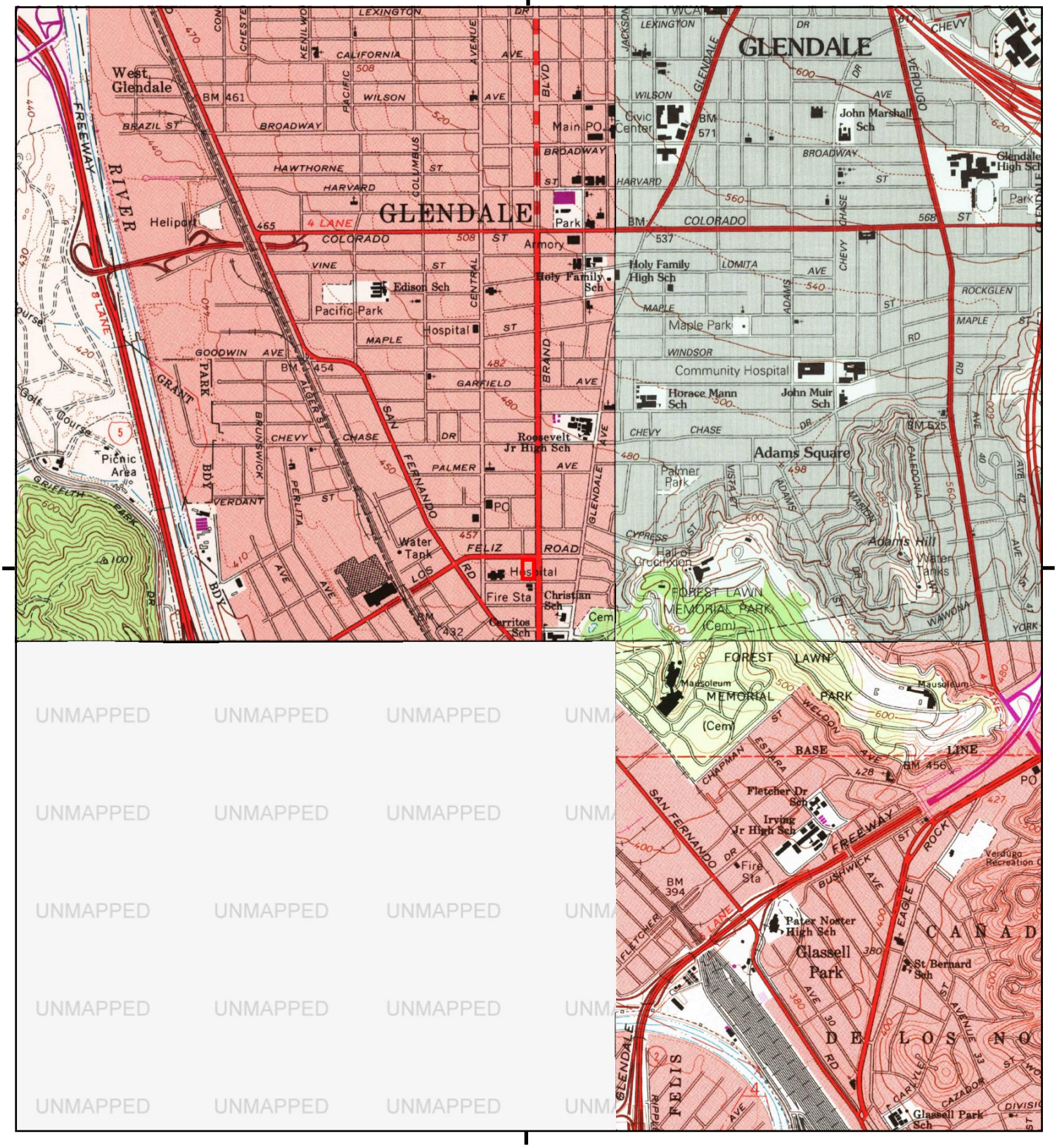

UNMAPPED

This report includes information from the following map sheet(s).

0 Miles 0.25 0.5 1 1.5

NW N NE
W E
SW S SE

TP, Burbank, 1994, 7.5-minute
NE, Pasadena, 1995, 7.5-minute
SE, Los Angeles, 1994, 7.5-minute

SITE NAME: 1401 S. Brand Blvd.
ADDRESS: 1401 S. Brand Blvd.
Glendale, CA 91204
CLIENT: Waterstone Environmental Inc

N

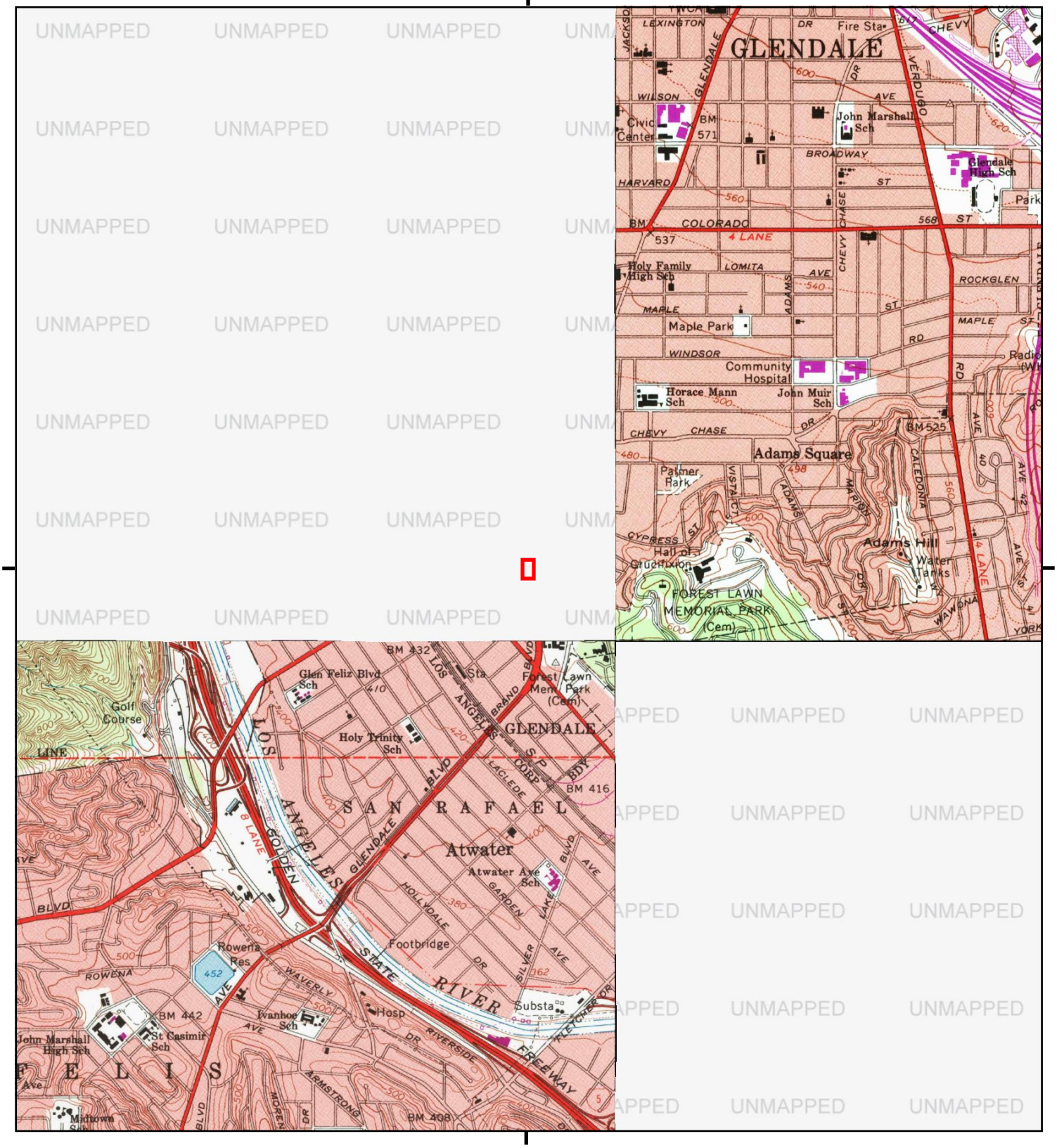

This report includes information from the following map sheet(s).

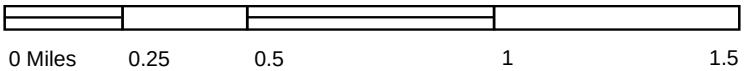

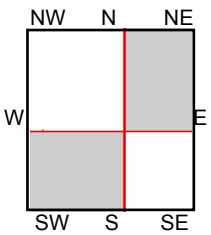

NE, Pasadena, 1988, 7.5-minute
SW, Hollywood, 1991, 7.5-minute

SITE NAME: 1401 S. Brand Blvd.
ADDRESS: 1401 S. Brand Blvd.
Glendale, CA 91204
CLIENT: Waterstone Environmental Inc

UNMAPPED

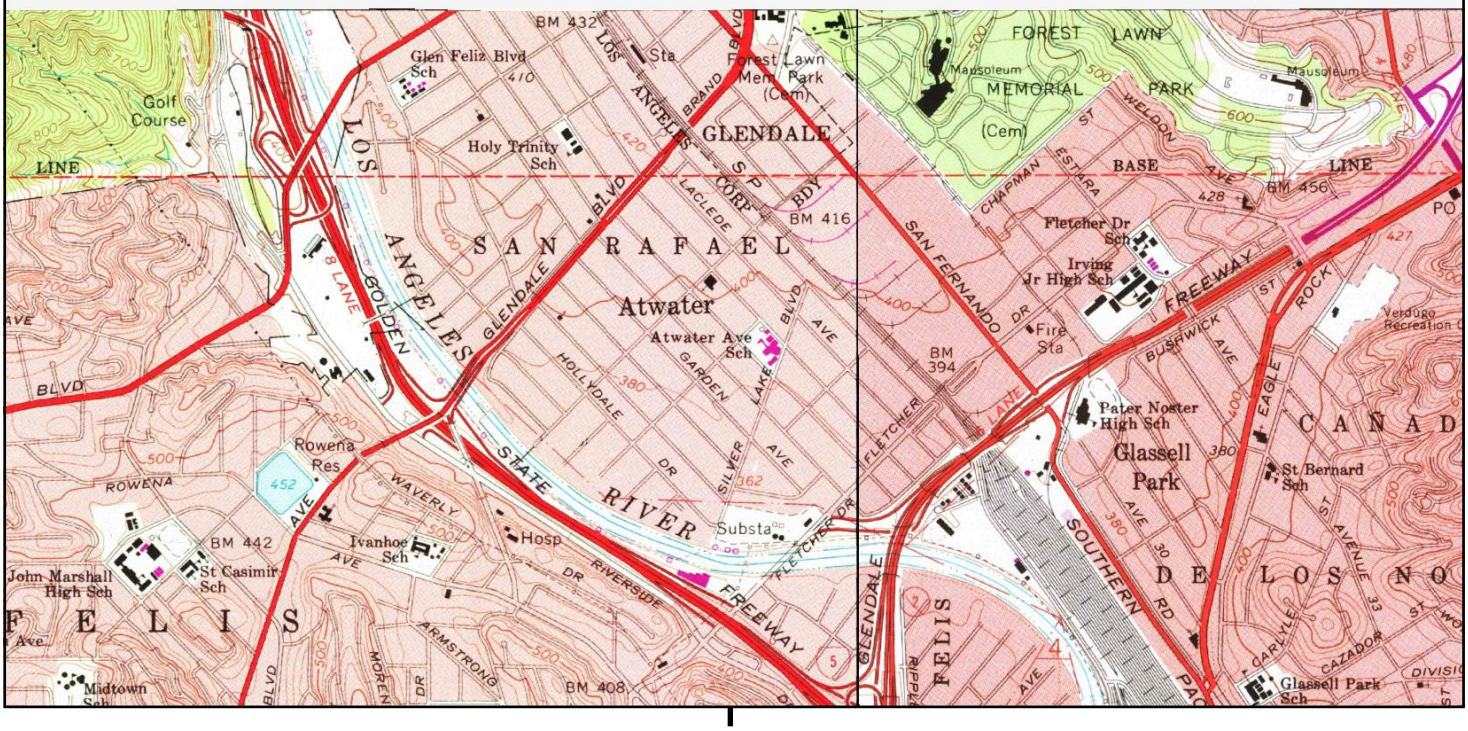

This report includes information from the following map sheet(s).

0 Miles 0.25 0.5 1 1.5

NW N NE
W E
SW S SE

SE, Los Angeles, 1981, 7.5-minute
SW, Hollywood, 1981, 7.5-minute

SITE NAME: 1401 S. Brand Blvd.
ADDRESS: 1401 S. Brand Blvd.
Glendale, CA 91204
CLIENT: Waterstone Environmental Inc

N

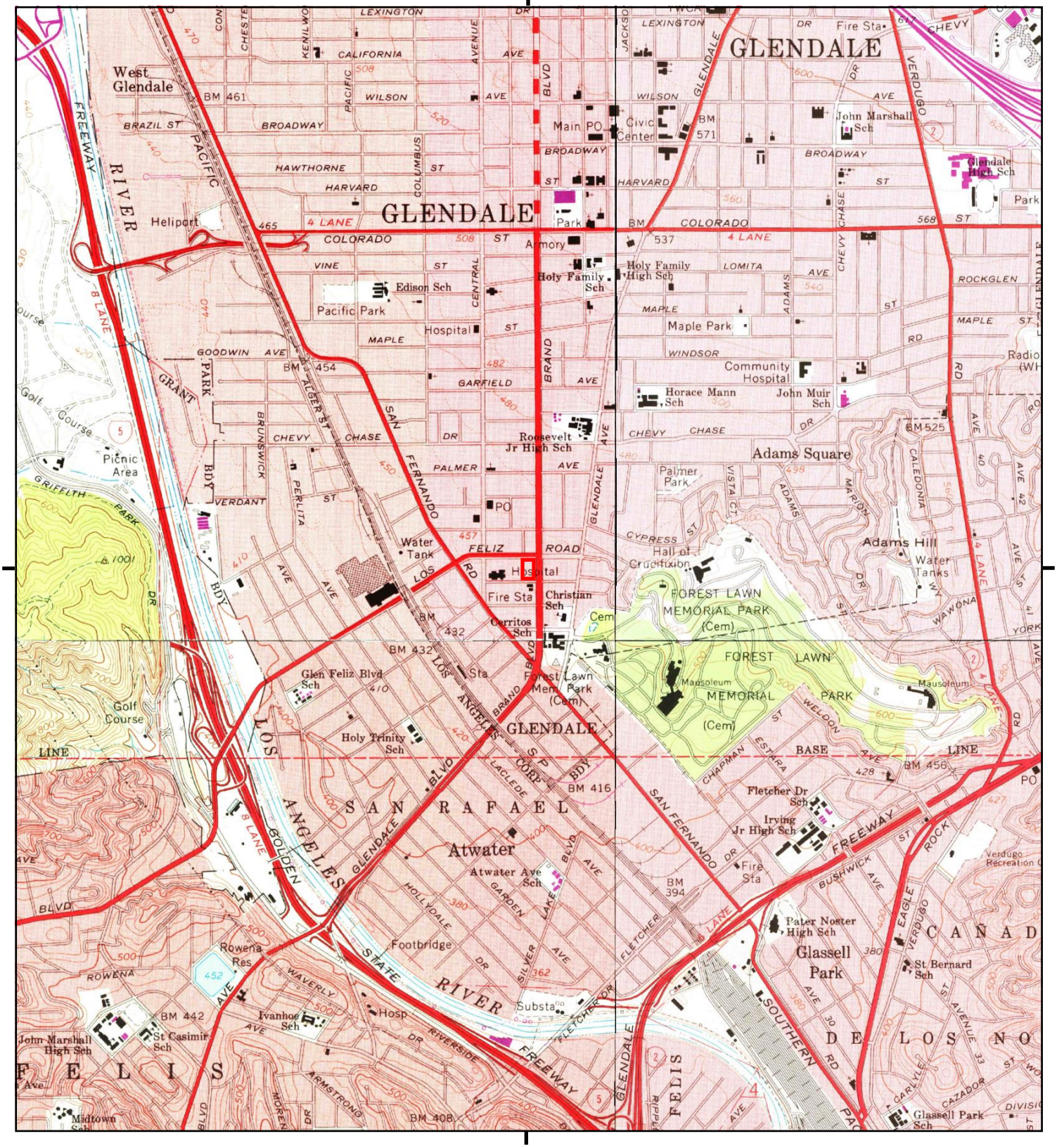

This report includes information from the following map sheet(s).

0 Miles 0.25 0.5 1 1.5

NW N NE
W E
SW S SE

TP, Burbank, 1972, 7.5-minute
NE, Pasadena, 1972, 7.5-minute
SE, Los Angeles, 1972, 7.5-minute
SW, Hollywood, 1972, 7.5-minute

SITE NAME: 1401 S. Brand Blvd.
ADDRESS: 1401 S. Brand Blvd.
Glendale, CA 91204
CLIENT: Waterstone Environmental Inc

N

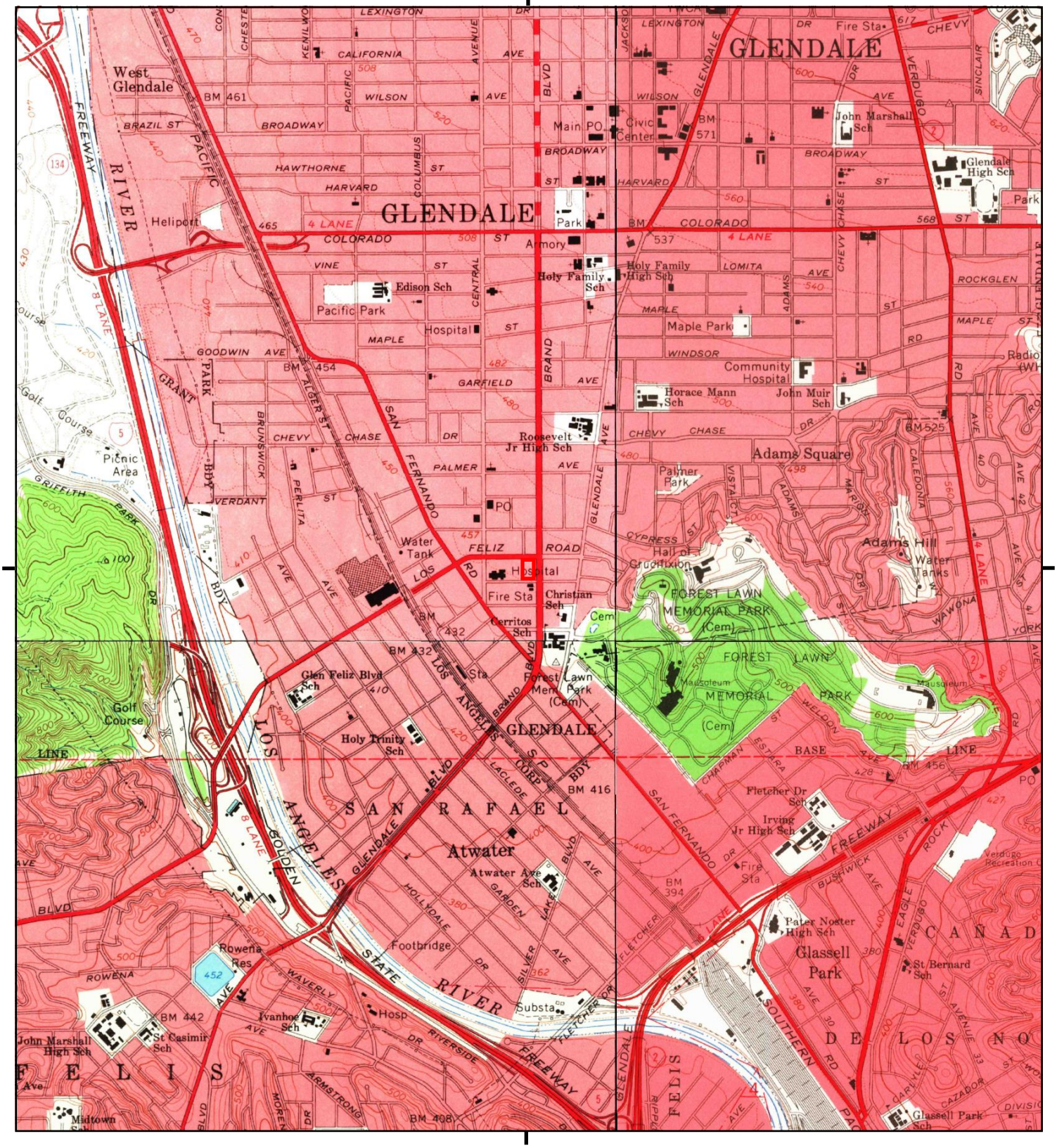

This report includes information from the following map sheet(s).

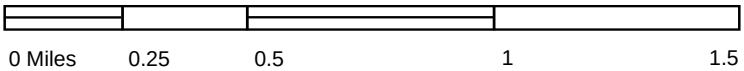

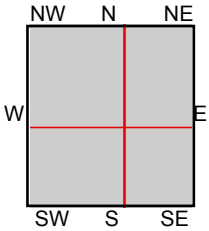

TP, Burbank, 1966, 7.5-minute
NE, Pasadena, 1966, 7.5-minute
SE, Los Angeles, 1966, 7.5-minute
SW, Hollywood, 1966, 7.5-minute

SITE NAME: 1401 S. Brand Blvd.
ADDRESS: 1401 S. Brand Blvd.
Glendale, CA 91204
CLIENT: Waterstone Environmental Inc

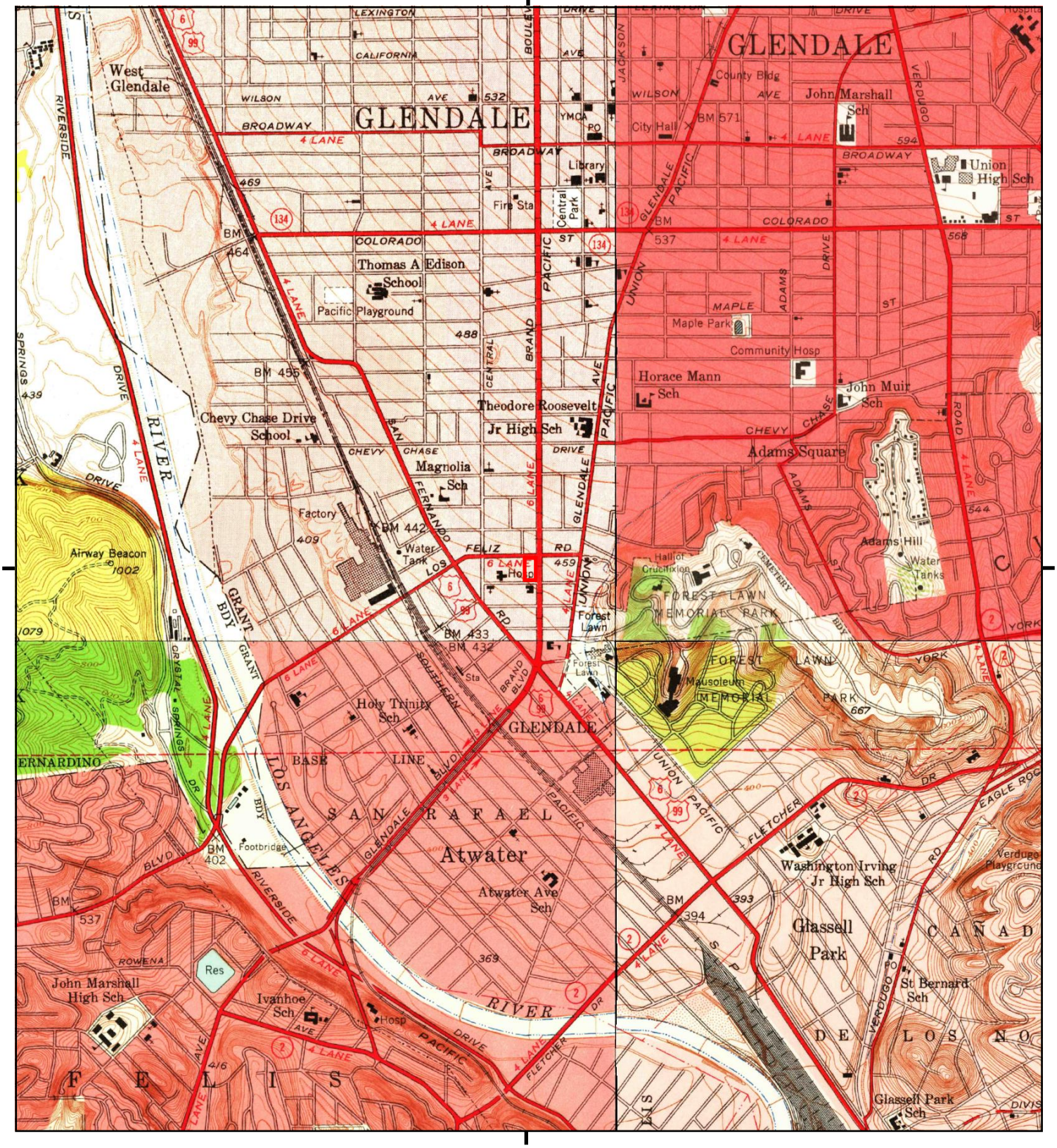

This report includes information from the following map sheet(s).

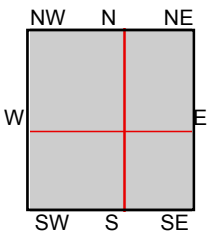

TP, Burbank, 1953, 7.5-minute
NE, Pasadena, 1953, 7.5-minute
SE, Los Angeles, 1953, 7.5-minute
SW, Hollywood, 1953, 7.5-minute

SITE NAME: 1401 S. Brand Blvd.
ADDRESS: 1401 S. Brand Blvd.
Glendale, CA 91204
CLIENT: Waterstone Environmental Inc

N

Historical Topo Map

1928

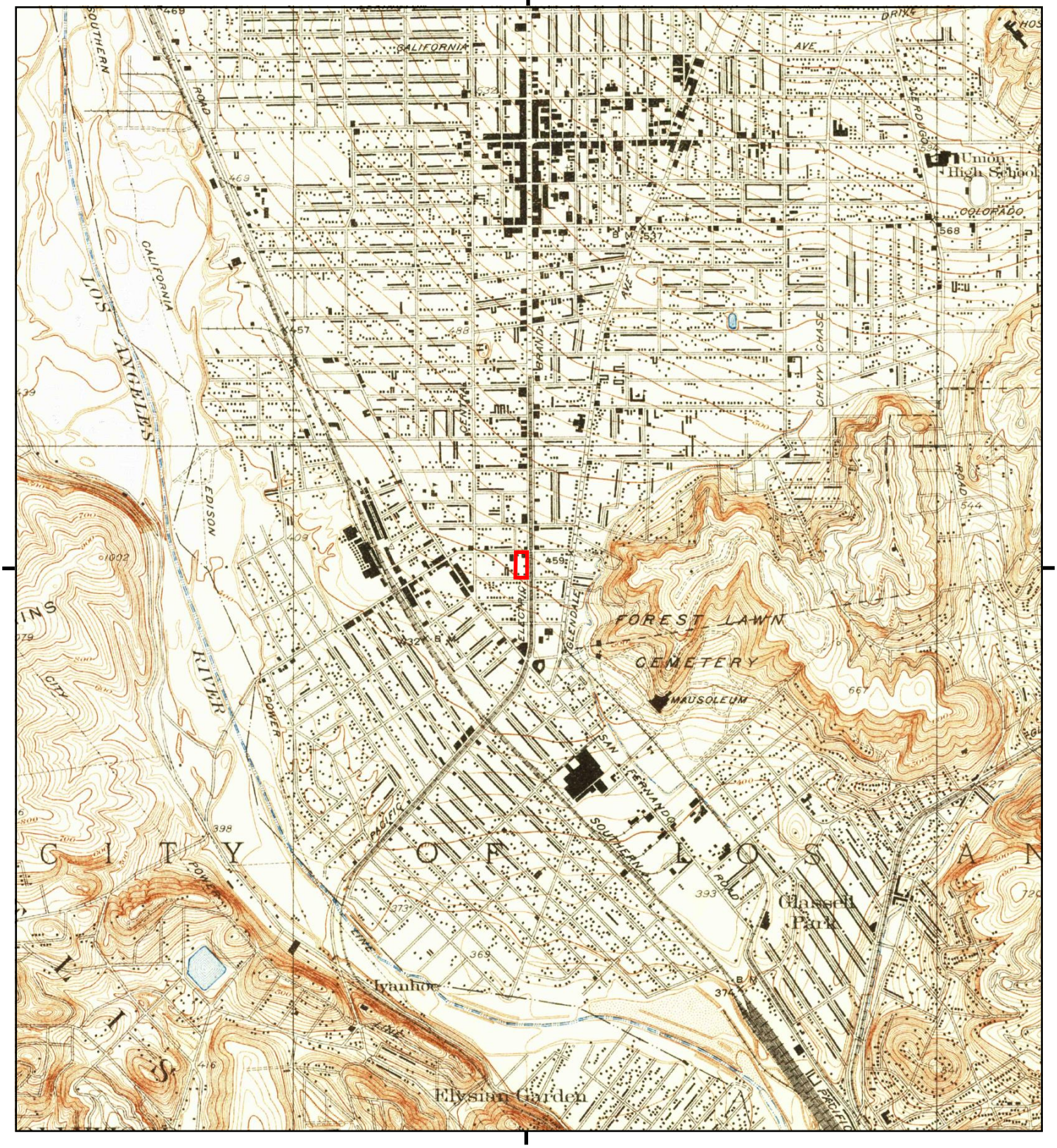

This report includes information from the following map sheet(s).

0 Miles 0.25 0.5 1 1.5

NW N NE
W E
SW S SE

TP, Glendale, 1928, 7.5-minute

SITE NAME: 1401 S. Brand Blvd.
ADDRESS: 1401 S. Brand Blvd.
Glendale, CA 91204
CLIENT: Waterstone Environmental Inc

N

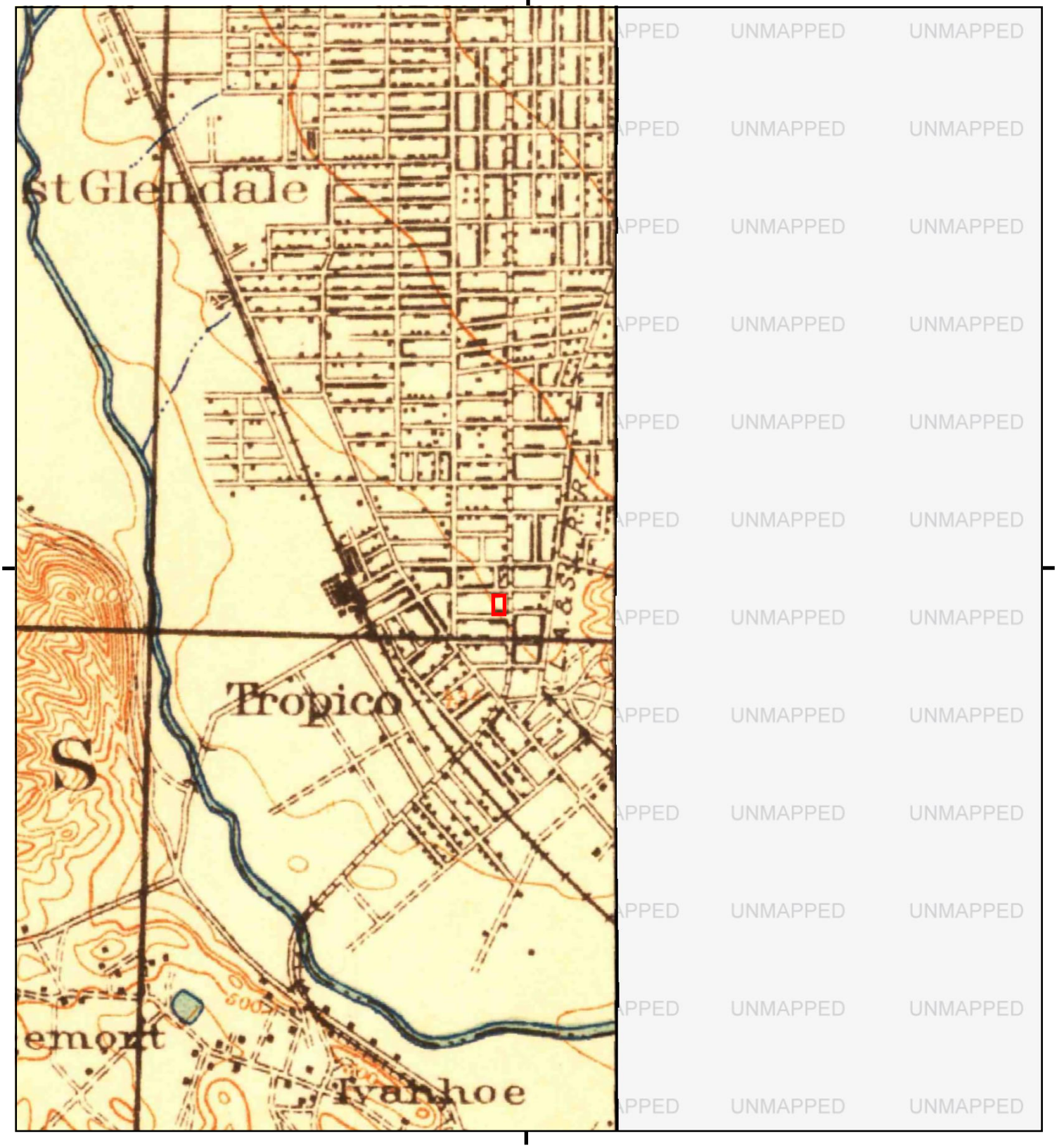

This report includes information from the following map sheet(s).

0 Miles 0.25 0.5 1 1.5

NW N NE
W E
SW S SE

TP, Santa Monica, 1921, 15-minute

SITE NAME: 1401 S. Brand Blvd.
ADDRESS: 1401 S. Brand Blvd.
Glendale, CA 91204
CLIENT: Waterstone Environmental Inc

N

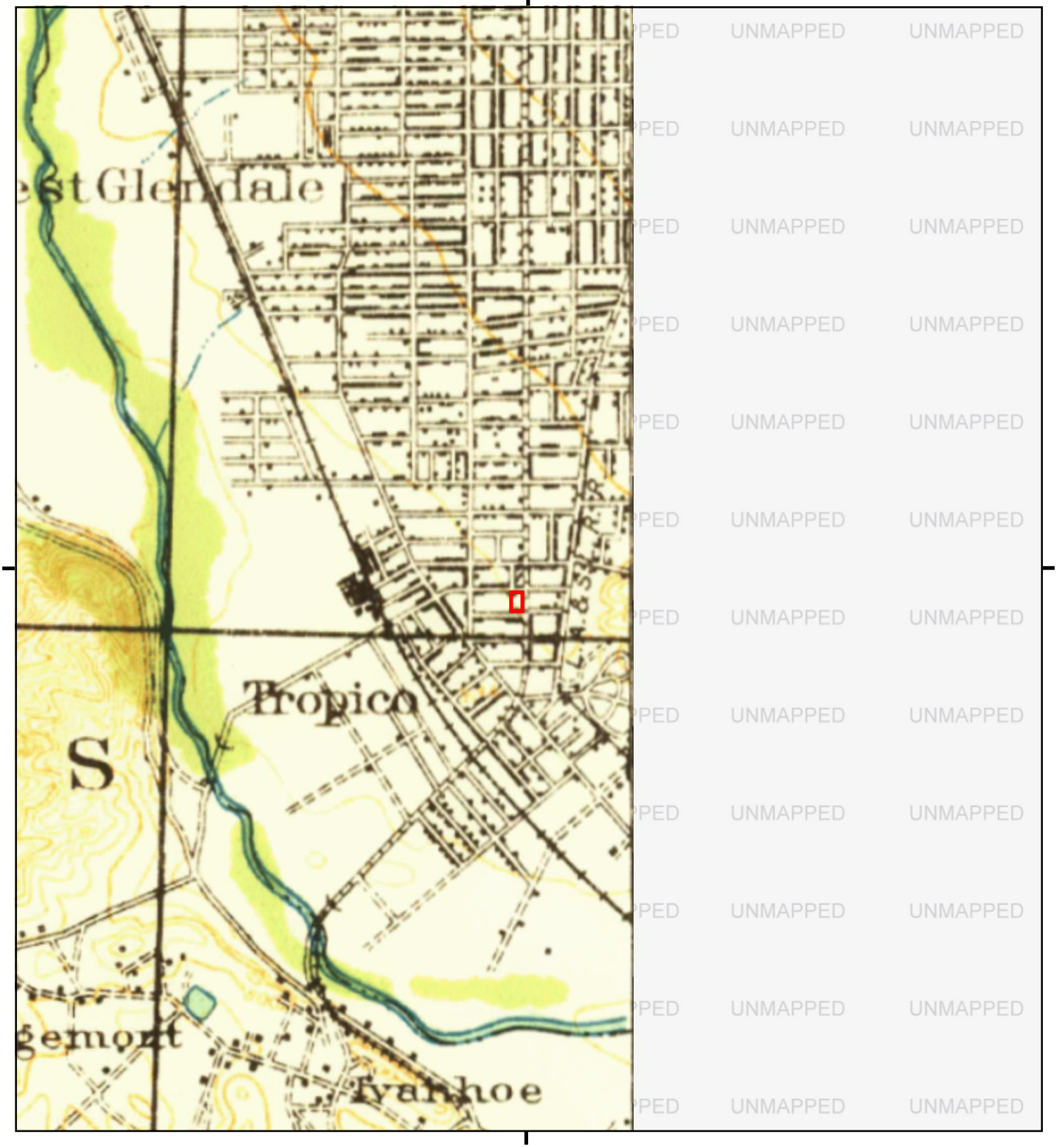

This report includes information from the following map sheet(s).

0 Miles 0.25 0.5 1 1.5

NW N NE
W E
SW S SE

TP, SANTA MONICA, 1920, 15-minute

SITE NAME: 1401 S. Brand Blvd.
ADDRESS: 1401 S. Brand Blvd.
Glendale, CA 91204
CLIENT: Waterstone Environmental Inc

N

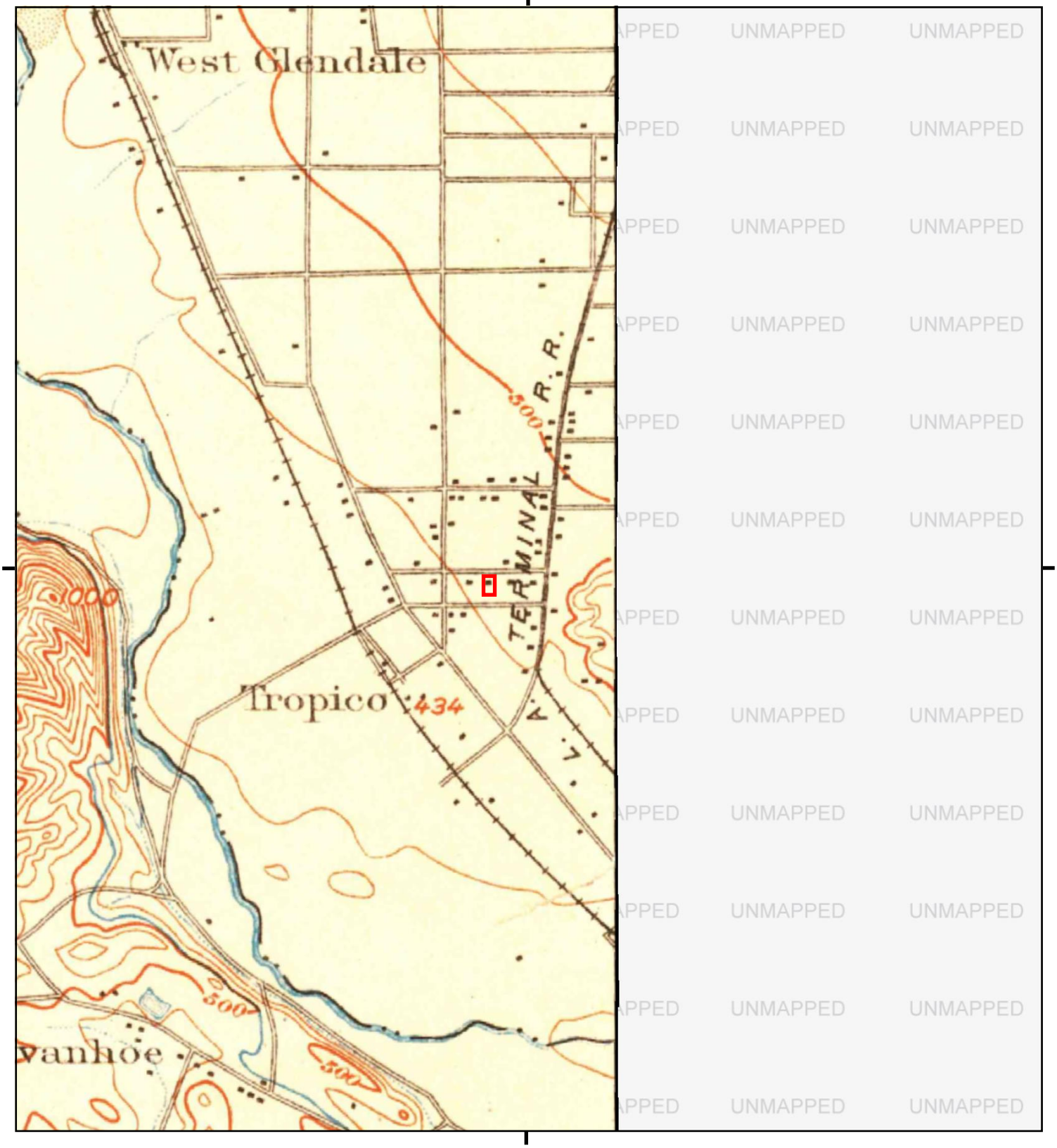

This report includes information from the following map sheet(s).

0 Miles 0.25 0.5 1 1.5

NW N NE
W E
SW S SE

TP, Santa Monica, 1902, 15-minute

SITE NAME: 1401 S. Brand Blvd.
ADDRESS: 1401 S. Brand Blvd.
Glendale, CA 91204
CLIENT: Waterstone Environmental Inc

N

Historical Topo Map

1900

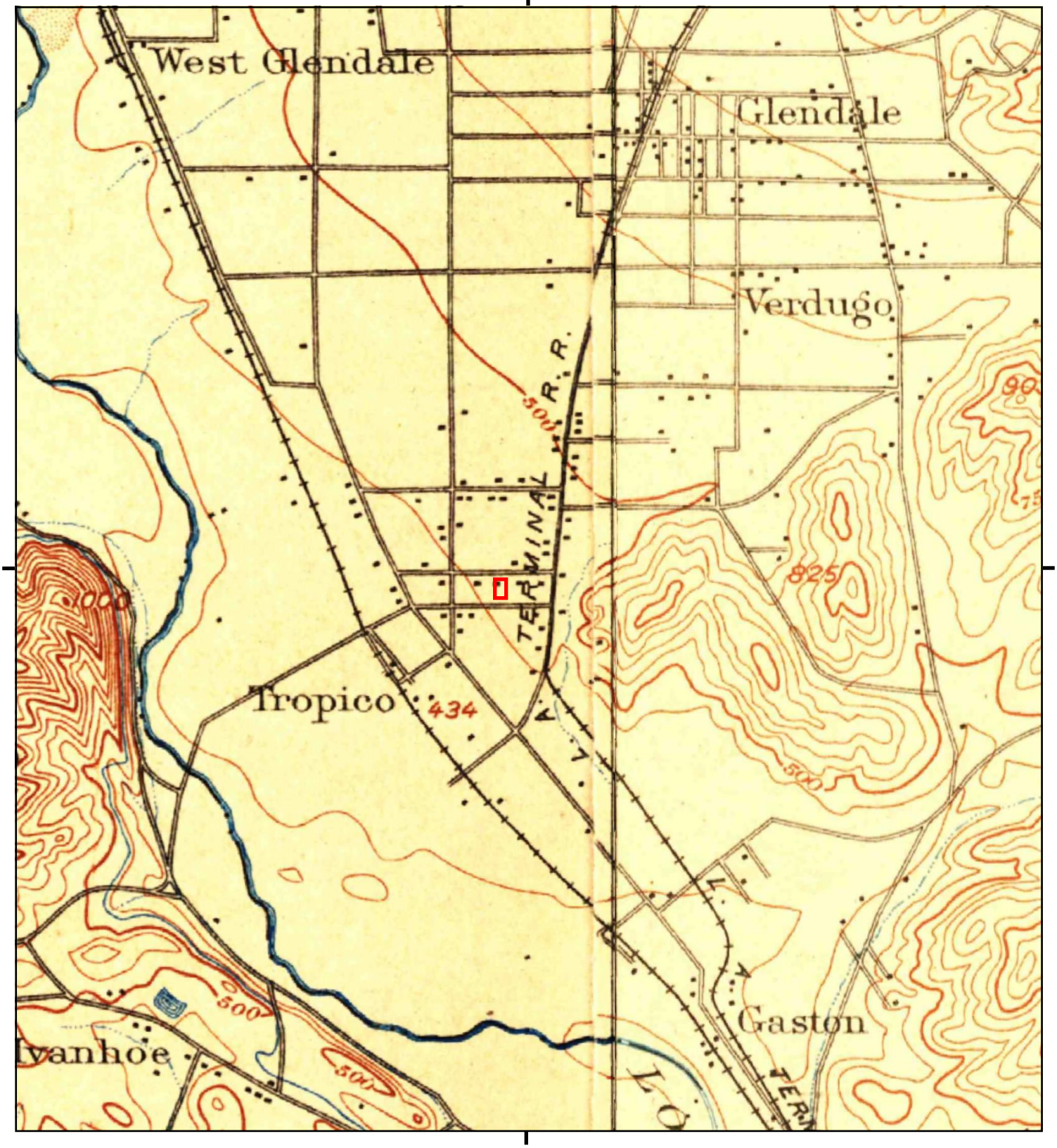

This report includes information from the following map sheet(s).

0 Miles 0.25 0.5 1 1.5

NW N NE
W E
SW S SE

TP, Los Angeles, 1900, 15-minute
E, Pasadena, 1900, 15-minute

SITE NAME: 1401 S. Brand Blvd.
ADDRESS: 1401 S. Brand Blvd.
Glendale, CA 91204
CLIENT: Waterstone Environmental Inc

N

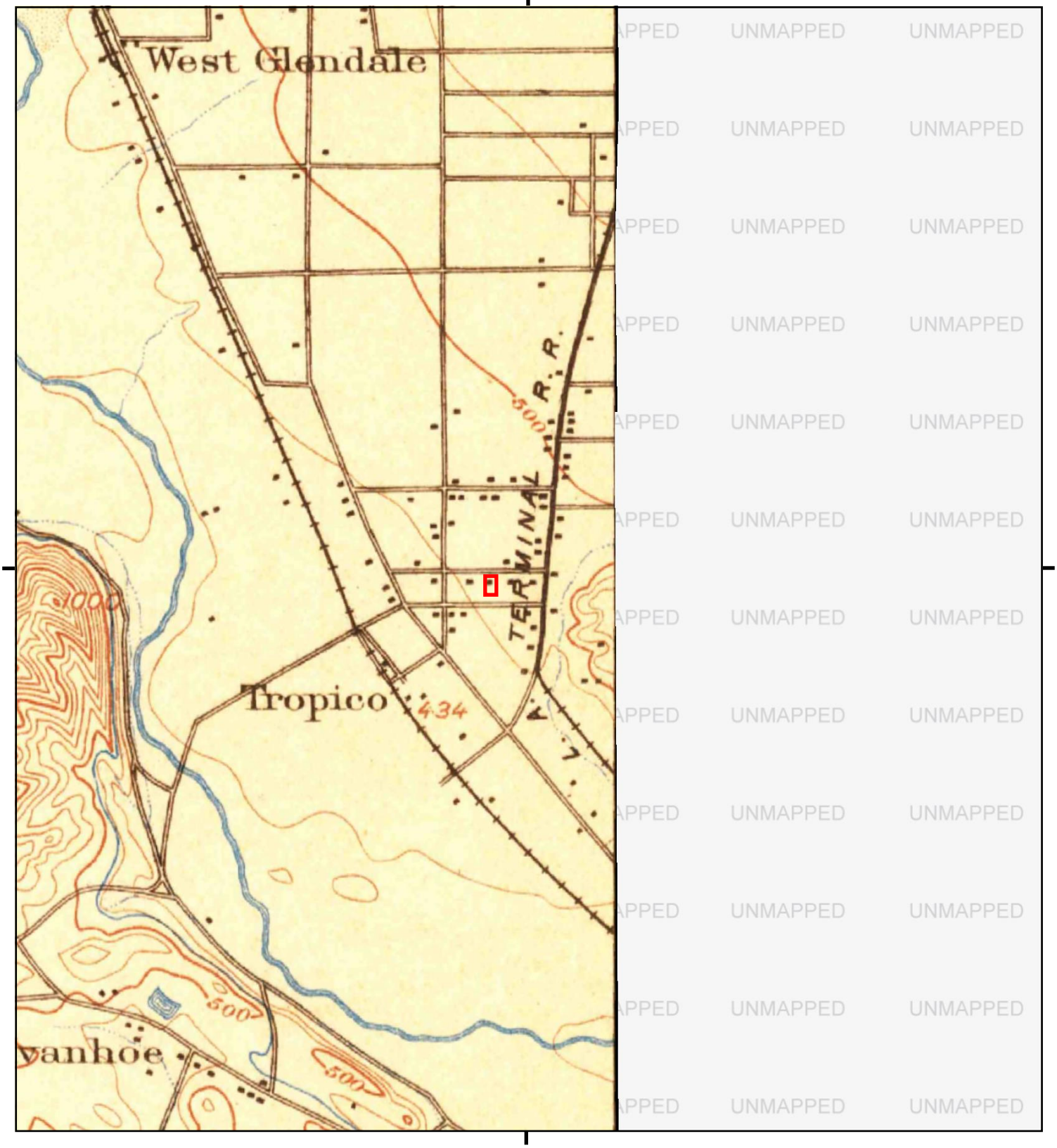

UNMAPPED

This report includes information from the following map sheet(s).

0 Miles 0.25 0.5 1 1.5

NW N NE
W E
SW S SE

TP, Santa Monica, 1898, 15-minute

SITE NAME: 1401 S. Brand Blvd.
ADDRESS: 1401 S. Brand Blvd.
Glendale, CA 91204
CLIENT: Waterstone Environmental Inc

N

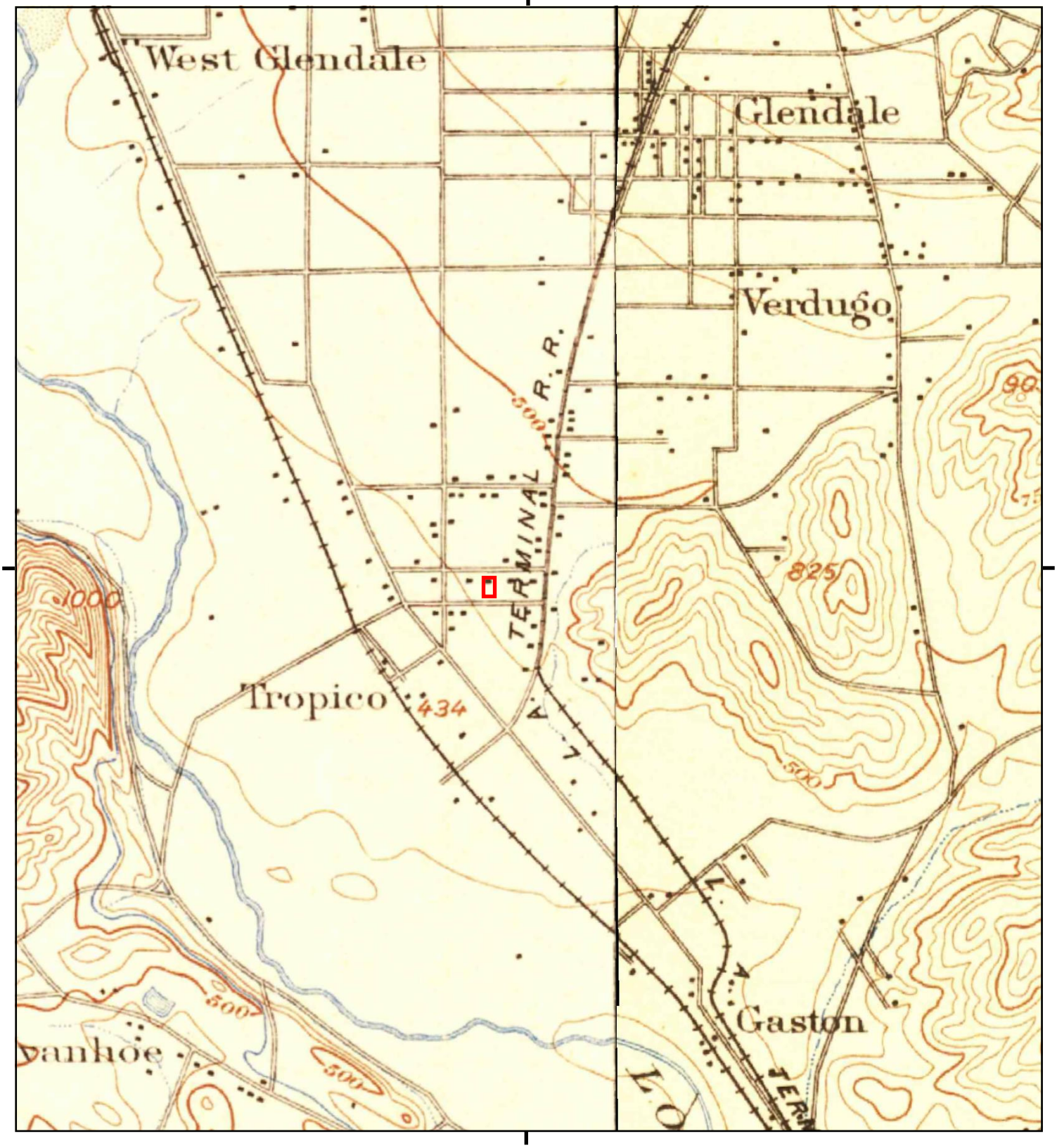

This report includes information from the following map sheet(s).

0 Miles 0.25 0.5 1 1.5

NW N NE
W E
SW S SE

TP, Santa Monica, 1896, 15-minute
E, Pasadena, 1896, 15-minute

SITE NAME: 1401 S. Brand Blvd.
ADDRESS: 1401 S. Brand Blvd.
Glendale, CA 91204
CLIENT: Waterstone Environmental Inc

N

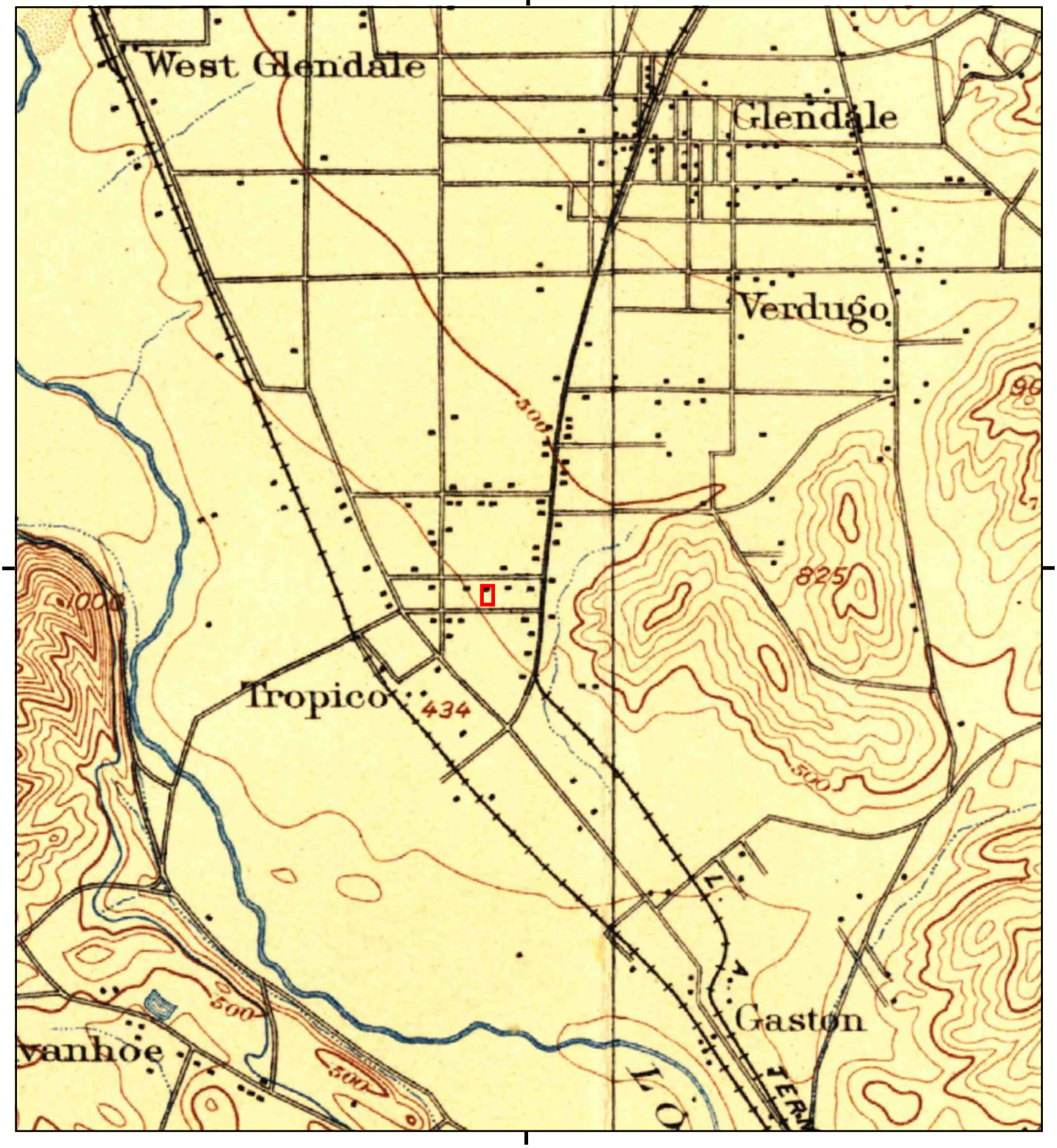

This report includes information from the following map sheet(s).

0 Miles 0.25 0.5 1 1.5

NW N NE
W E
SW S SE

TP, Los Angeles, 1894, 15-minute

SITE NAME: 1401 S. Brand Blvd.
ADDRESS: 1401 S. Brand Blvd.
Glendale, CA 91204
CLIENT: Waterstone Environmental Inc

N

Appendix I

City Directory

1401 S. Brand Blvd.
1401 S. Brand Blvd.
Glendale, CA 91204

Inquiry Number: 5598137.5
March 22, 2019

The EDR-City Directory Abstract

Environmental Data Resources Inc

6 Armstrong Road
Shelton, CT 06484
800.352.0050
www.edrnet.com

TABLE OF CONTENTS

SECTION

Executive Summary

Findings

City Directory Images

Thank you for your business.
Please contact EDR at 1-800-352-0050
with any questions or comments.

Disclaimer - Copyright and Trademark Notice

This Report contains certain information obtained from a variety of public and other sources reasonably available to Environmental Data Resources, Inc. It cannot be concluded from this Report that coverage information for the target and surrounding properties does not exist from other sources. **NO WARRANTY EXPRESSED OR IMPLIED, IS MADE WHATSOEVER IN CONNECTION WITH THIS REPORT. ENVIRONMENTAL DATA RESOURCES, INC. SPECIFICALLY DISCLAIMS THE MAKING OF ANY SUCH WARRANTIES, INCLUDING WITHOUT LIMITATION, MERCHANTABILITY OR FITNESS FOR A PARTICULAR USE OR PURPOSE. ALL RISK IS ASSUMED BY THE USER. IN NO EVENT SHALL ENVIRONMENTAL DATA RESOURCES, INC. BE LIABLE TO ANYONE, WHETHER ARISING OUT OF ERRORS OR OMISSIONS, NEGLIGENCE, ACCIDENT OR ANY OTHER CAUSE, FOR ANY LOSS OR DAMAGE, INCLUDING, WITHOUT LIMITATION, SPECIAL, INCIDENTAL, CONSEQUENTIAL, OR EXEMPLARY DAMAGES. ANY LIABILITY ON THE PART OF ENVIRONMENTAL DATA RESOURCES, INC. IS STRICTLY LIMITED TO A REFUND OF THE AMOUNT PAID FOR THIS REPORT.** Purchaser accepts this Report "AS IS". Any analyses, estimates, ratings, environmental risk levels or risk codes provided in this Report are provided for illustrative purposes only, and are not intended to provide, nor should they be interpreted as providing any facts regarding, or prediction orforecast of, any environmental risk for any property. Only a Phase I Environmental Site Assessment performed by an environmental professional can provide information regarding the environmental risk for any property. Additionally, the information provided in this Report is not to be construed as legal advice.

Copyright 2017 by Environmental Data Resources, Inc. All rights reserved. Reproduction in any media or format, in whole or in part, of any report or map of Environmental Data Resources, Inc. or its affiliates is prohibited without prior written permission.

EDR and its logos (including Sanborn and Sanborn Map) are trademarks of Environmental Data Resources, Inc. or its affiliates. All other trademarks used herein are the property of their respective owners.

EXECUTIVE SUMMARY

DESCRIPTION

Environmental Data Resources, Inc.'s (EDR) City Directory Abstract is a screening tool designed to assist environmental professionals in evaluating potential liability on a target property resulting from past activities. EDR's City Directory Abstract includes a search and abstract of available city directory data. For each address, the directory lists the name of the corresponding occupant at five year intervals.

Business directories including city, cross reference and telephone directories were reviewed, if available, at approximately five year intervals for the years spanning 1920 through 2014. This report compiles information gathered in this review by geocoding the latitude and longitude of properties identified and gathering information about properties within 660 feet of the target property.

A summary of the information obtained is provided in the text of this report.

RECORD SOURCES

EDR's Digital Archive combines historical directory listings from sources such as Cole Information and Dun & Bradstreet. These standard sources of property information complement and enhance each other to provide a more comprehensive report.

EDR is licensed to reproduce certain City Directory works by the copyright holders of those works. The purchaser of this EDR City Directory Report may include it in report(s) delivered to a customer. Reproduction of City Directories without permission of the publisher or licensed vendor may be a violation of copyright.

Data by infoUSA®

Copyright©2008
All Rights Reserved

RESEARCH SUMMARY

The following research sources were consulted in the preparation of this report. An "X" indicates where information was identified in the source and provided in this report.

Year	Source	TP	Adjoining	Text Abstract	Source Image
2014	EDR Digital Archive	-	X	X	-
	EDR Digital Archive	X	X	X	-
2010	EDR Digital Archive	-	X	X	-
	EDR Digital Archive	X	X	X	-
2006	Haines Company, Inc.	-	X	X	-
	Haines Company, Inc.	X	X	X	-
2004	Haines Company	-	-	-	-
2003	Haines & Company	-	-	-	-
2001	Haines & Company, Inc.	-	X	X	-
	Haines & Company, Inc.	X	X	X	-
2000	Pacific Bell Telephone	-	-	-	-
1999	Haines Company	-	-	-	-

EXECUTIVE SUMMARY

Year	Source	TP	Adjoining	Text Abstract	Source Image
1996	GTE	-	-	-	-
1995	Pacific Bell	-	X	X	-
	Pacific Bell	X	X	X	-
1992	PACIFIC BELL WHITE PAGES	-	-	-	-
1991	Pacific Bell	-	X	X	-
1990	Pacific Bell	-	X	X	-
1986	Pacific Bell	-	X	X	-
1985	Pacific Bell	-	X	X	-
1981	Pacific Telephone	-	X	X	-
1980	Pacific Telephone	-	X	X	-
1976	Pacific Telephone	-	X	X	-
1975	Pacific Telephone	-	X	X	-
1972	R. L. Polk & Co.	-	X	X	-
	R. L. Polk & Co.	X	X	X	-
1971	Pacific Telephone	-	X	X	-
1970	Pacific Telephone	-	X	X	-
	Pacific Telephone	X	X	X	-
1969	Pacific Telephone	-	-	-	-
1967	Pacific Telephone	-	X	X	-
	Pacific Telephone	X	X	X	-
	R. L. Polk & Co.	-	X	X	-
	R. L. Polk & Co.	X	X	X	-
1966	Pacific Telephone	-	X	X	-
1965	Pacific Telephone	-	X	X	-
1964	Pacific Telephone	-	X	X	-
1963	Pacific Telephone	-	-	-	-
1962	Pacific Telephone	-	X	X	-
	Pacific Telephone	X	X	X	-
1961	R. L. Polk & Co.	-	-	-	-
1960	Pacific Telephone	-	X	X	-
	Pacific Telephone	X	X	X	-
	R. L. Polk & Co.	-	X	X	-
	R. L. Polk & Co.	X	X	X	-
1958	Pacific Telephone	-	X	X	-
1957	Pacific Telephone	-	X	X	-
1956	Pacific Telephone	-	X	X	-
	Pacific Telephone	X	X	X	-
1955	R. L. Polk & Co.	-	X	X	-
	R. L. Polk & Co.	X	X	X	-
1954	R. L. Polk & Co.	-	X	X	-
1952	Los Angeles Directory Co.	-	-	-	-
1951	Pacific Telephone & Telegraph Co.	-	X	X	-

EXECUTIVE SUMMARY

Year	Source	TP	Adjoining	Text Abstract	Source Image
1951	Pacific Telephone & Telegraph Co.	X	X	X	-
	R. L. Polk & Co.	-	X	X	-
	R. L. Polk & Co.	X	X	X	-
1950	Pacific Telephone	-	X	X	-
	Pacific Telephone	X	X	X	-
1949	Los Angeles Directory Co.	-	-	-	-
1948	Los Angeles Directory Co.	-	-	-	-
1947	Pacific Directory Co.	-	X	X	-
1946	Southern California Telephone Co	-	-	-	-
1945	The Glendale Directory Co.	-	X	X	-
1944	R. L. Polk & Co.	-	-	-	-
1942	Los Angeles Directory Co.	-	-	-	-
1940	Glendale Directory Co.	-	X	X	-
	Glendale Directory Co.	X	X	X	-
	Los Angeles Directory Co.	-	X	X	-
	Los Angeles Directory Co.	X	X	X	-
1939	Los Angeles Directory Co.	-	-	-	-
1938	Los Angeles Directory Company Publishers	-	-	-	-
1937	Los Angeles Directory Co.	-	-	-	-
1936	Los Angeles Directory Co.	-	-	-	-
1935	Los Angeles Directory Co.	-	X	X	-
	Los Angeles Directory Co.	X	X	X	-
1934	Los Angeles Directory Co.	-	-	-	-
1933	Los Angeles Directory Co.	-	-	-	-
1932	Los Angeles Directory Co.	-	-	-	-
1931	Los Angeles Directory Co.	-	X	X	-
	Los Angeles Directory Company Publisher	-	X	X	-
1930	Glendale Directory Co.	-	X	X	-
1929	Los Angeles Directory Co.	-	X	X	-
1928	Los Angeles Directory Co.	-	X	X	-
1927	Los Angeles Directory Co.	-	-	-	-
1926	Los Angeles Directory Co.	-	-	-	-
1925	Los Angeles Directory Co.	-	-	-	-
1924	Los Angeles Directory Co.	-	-	X	-
	Los Angeles Directory Co.	X	-	X	-
1923	Los Angeles Directory Co.	-	X	X	-
1921	Los Angeles Directory Co.	-	-	-	-
1920	Los Angeles Directory Co.	-	-	-	-

FINDINGS

TARGET PROPERTY INFORMATION

ADDRESS

1401 S. Brand Blvd.
Glendale, CA 91204

FINDINGS DETAIL

Target Property research detail.

BRAND BLVD S

1401 BRAND BLVD S

Year	Uses	Source
2001	BOONE Shirley	Haines & Company, Inc.
	CHRYSLER PLYMOUTH	Haines & Company, Inc.
	GLENDL JEEP	Haines & Company, Inc.
	JEEP	Haines & Company, Inc.
	STAR CHRYSLER JEEP	Haines & Company, Inc.
1972	LOS FELIZ FORD INC	R. L. Polk & Co.
1967	CALIFORNIA MOTORS AUTO DLRS	R. L. Polk & Co.
1960	CAL MTRS USED CARS	R. L. Polk & Co.
1955	T V MOTORS USED CARS	R. L. Polk & Co.
1951	T V MOTORS USED CARS	R. L. Polk & Co.
1940	SOUTH BRANCH PUB LBRY	Glendale Directory Co.

S Brand Blvd

1401 S Brand Blvd

Year	Uses	Source
2014	GREG BUSSJAEGER FOUNDATION	EDR Digital Archive
	LOS FELIZ FORD INC	EDR Digital Archive
	STAR MAZDA	EDR Digital Archive
2010	CHRYSLER PLYMOUTH OF GLENDALE	EDR Digital Archive
	GREG BUSSJAEGER FOUNDATION	EDR Digital Archive
	LOS FELIZ FORD INC	EDR Digital Archive
	STAR LINCOLN MERCURY SALES	EDR Digital Archive
	STVO PARTNERS LLC	EDR Digital Archive

FINDINGS

S BRAND BLVD

1401 S BRAND BLVD

Year	*Uses*	*Source*
2006	STAR CHRYSLER	Haines Company, Inc.
1995	Chrysler Plymouth Star Chrysler Jeep	Pacific Bell
	Ellis Jack Chrysler Plymouth Of Glendale Inc	Pacific Bell
	Glendale Jeep	Pacific Bell
	Jack Ellis Chrysler Plymouth	Pacific Bell
	Jeep Star Chrysler Jeep	Pacific Bell
	New & Used Car Sales Service & Parts	Pacific Bell
	SAV-ONDRUGS ARCADIA	Pacific Bell
	Star Chrysler Jeep	Pacific Bell
1970	HALL PHIL LEASING CORP	Pacific Telephone
	I HALL PHIL OLDSMOBILE & JAGUAR	Pacific Telephone
	PHIL HALL LEASING CORP	Pacific Telephone
1962	CALIFORNIA MOTORS FORD SALES	Pacific Telephone
1956	TV MOTORS INC	Pacific Telephone
	VAUGHN TOMMIE MOTORS	Pacific Telephone
1950	R & H MOTORS INC USED CARS	Pacific Telephone
1935	GLENDALE CITY OF LIBRARIES MAIN LIBRARY	Los Angeles Directory Co.
	PUBLIC LIBRARY	Los Angeles Directory Co.
1924	GLENDALE BRANCH LIBRARY C H Cushing Librarian	Los Angeles Directory Co.

FINDINGS

ADJOINING PROPERTY DETAIL

The following Adjoining Property addresses were researched for this report. Detailed findings are provided for each address.

BRAND BLVD S

1300 BRAND BLVD S

Year	Uses	Source
2001	TONYS BAR	Haines & Company, Inc.
	MAKARA Aida	Haines & Company, Inc.
1972	Y NOT TAVERN	R. L. Polk & Co.
1967	Y NOT TAVERN	R. L. Polk & Co.
1960	KOERNER CARL H	R. L. Polk & Co.
1955	KOERNER CARL F	R. L. Polk & Co.
	KOERNER S FURN CO A	R. L. Polk & Co.
1951	LOU S SHRIMP HOUSE RESTR	R. L. Polk & Co.

1301 BRAND BLVD S

Year	Uses	Source
1967	VACANT	R. L. Polk & Co.
1960	LAIL JOHNNY IMPORTED CARS (USED)	R. L. Polk & Co.
1955	BAY TOM PONTIAC CO USED CARS	R. L. Polk & Co.
1951	LAIL JOHNNY USED CARS	R. L. Polk & Co.

1302 BRAND BLVD S

Year	Uses	Source
1967	VACANT	R. L. Polk & Co.
1960	KOERNER S FURN CO	R. L. Polk & Co.

1304 BRAND BLVD S

Year	Uses	Source
2001	XXXX	Haines & Company, Inc.
1972	LEMKO KORNER DELICATESSEN	R. L. Polk & Co.
1967	VACANT	R. L. Polk & Co.
1960	VINCE S LIQUORS	R. L. Polk & Co.
1955	TONY S LIQUORS OF GLENDALE	R. L. Polk & Co.
1951	BANCROFT S LIQUORS	R. L. Polk & Co.

FINDINGS

1306 BRAND BLVD S

Year	Uses	Source
2001	XXXX	Haines & Company, Inc.
1972	FOOT AID LABORATORY ORTHOPEDIC	R. L. Polk & Co.
1967	FOOT AID LABORATORY ORTHOPEDIC APPLIANCES	R. L. Polk & Co.
1960	FOOT AID LABY	R. L. Polk & Co.
1955	FOOT AID LABY ACI	R. L. Polk & Co.

1308 BRAND BLVD S

Year	Uses	Source
2001	SIERRA LEASING CO	Haines & Company, Inc.
	SIERRA LEASING MTRS	Haines & Company, Inc.
1972	SIERRA LEASING CO AUTO RENTALS	R. L. Polk & Co.
1967	SIERRA LEASING CO AUTO RENTALS	R. L. Polk & Co.
1960	GREAT WESTN DEVELOPMENT CORP REAL EST	R. L. Polk & Co.
1955	HOLLAND FURNACE CO A	R. L. Polk & Co.
1951	UNITED COML SIS WHOL	R. L. Polk & Co.
	FOOT AID LABTY ORTHO- PEDIC APPIS	R. L. Polk & Co.

1310 BRAND BLVD S

Year	Uses	Source
1960	VACANT	R. L. Polk & Co.

1312 BRAND BLVD S

Year	Uses	Source
1940	C E HARTIMAN (AUTO LOANS)	Glendale Directory Co.

1313 BRAND BLVD S

Year	Uses	Source
2001	U GROUP	Haines & Company, Inc.
	REC VEE WORLD	Haines & Company, Inc.
1972	AULRED BROS USED CAR LOT	R. L. Polk & Co.
1967	ALLRED BROS USED CAR LOT	R. L. Polk & Co.
1960	SMITH BOB USED CARS	R. L. Polk & Co.
1955	SMITH BOB DODGE & PLYMOUTH	R. L. Polk & Co.
1951	RHINEHART L C USED CARS	R. L. Polk & Co.
	KEYTE F C USED CARS	R. L. Polk & Co.
1940	S W LITT (USED CARS)	Glendale Directory Co.

FINDINGS

1314 BRAND BLVD S

Year	Uses	Source
1967	VACANT	R. L. Polk & Co.
1960	DEBELL LEONARD AUTO SIS	R. L. Polk & Co.
1955	K& W MTR CO A	R. L. Polk & Co.

1315 BRAND BLVD S

Year	Uses	Source
1940	BEN WEINBERG (USED CARSY)	Glendale Directory Co.

1316 BRAND BLVD S

Year	Uses	Source
1967	COOPER LLOYD H AUTOMOBILES USED CARS	R. L. Polk & Co.
1960	STEPHENSON MTRS USED CARS	R. L. Polk & Co.
1955	LAIL JOHNNY USED CARS	R. L. Polk & Co.
	HASTE CECIL E AUTO INS	R. L. Polk & Co.
1951	HASTE C E USED CARS	R. L. Polk & Co.

1320 BRAND BLVD S

Year	Uses	Source
2001	SPECIALTY PRODUCTS CO	Haines & Company, Inc.

1322 BRAND BLVD S

Year	Uses	Source
2001	XXXX	Haines & Company, Inc.
1972	DAVID S ENCO	R. L. Polk & Co.

1324 BRAND BLVD S

Year	Uses	Source
1967	GABLES THE TAVERN	R. L. Polk & Co.
1960	GABLES THE TAVERN	R. L. Polk & Co.
1955	GABLES THE A	R. L. Polk & Co.
1951	NORMANDY HOUSE CAFE	R. L. Polk & Co.
1940	W G SNOW (PHCY)	Glendale Directory Co.

1325 BRAND BLVD S

Year	Uses	Source
2001	XXXX	Haines & Company, Inc.
1967	PHILS CHEVRON DEALER	R. L. Polk & Co.
1960	STANDARD STAS INC	R. L. Polk & Co.
1955	STANDARD STAS INC A	R. L. Polk & Co.

FINDINGS

Year	Uses	Source
1951	STANDARD STA	R. L. Polk & Co.
1940	STANDARD STATIONS INC	Glendale Directory Co.

1400 BRAND BLVD S

Year	Uses	Source
2001	ALLEN GWYNN BODY SHOP	Haines & Company, Inc.
	ALLEN GWYNN CHEVRLT	Haines & Company, Inc.
	CHEVROLET ALLEN GWYNN	Haines & Company, Inc.
	GWYNN ALLEN CHEVRLT	Haines & Company, Inc.
1972	GWYNN ALIEN CHEVROLET	R. L. Polk & Co.
	DOUG S AUTO DETAIL REPR	R. L. Polk & Co.
1967	GWYNN ALLEN CHEVROLET	R. L. Polk & Co.
1960	GWYNN ALIEN CHEVROLET	R. L. Polk & Co.
1955	VACANT	R. L. Polk & Co.
1951	VILLAGE INN RESTR	R. L. Polk & Co.
1940	VILLAGE INN	Glendale Directory Co.

1412 BRAND BLVD S

Year	Uses	Source
1940	VACANT	Glendale Directory Co.

1417 BRAND BLVD S

Year	Uses	Source
1940	JOHN CUTHERS	Glendale Directory Co.

1420 BRAND BLVD S

Year	Uses	Source
1955	NASH GLENDALE USED CARS	R. L. Polk & Co.
1951	PAULSEN-GIBSON INC USED	R. L. Polk & Co.

1425 BRAND BLVD S

Year	Uses	Source
1967	CALIFORNIA MOTORS STORAGE	R. L. Polk & Co.
1960	CAL MTRS (STGE)	R. L. Polk & Co.
1955	HANNUM BUSTER A	R. L. Polk & Co.
1951	BRAWLEY OLEN USED CARS	R. L. Polk & Co.

1500 BRAND BLVD S

Year	Uses	Source
1967	GWYNN ALLEN CHEVROLET STGE	R. L. Polk & Co.

FINDINGS

Year	Uses	Source
1960	DAYTON-CAL AUTO SERV REPR	R. L. Polk & Co.
1955	MURRAY S FORD MTCE A	R. L. Polk & Co.
1951	MURRAY S V-8 MTCE	R. L. Polk & Co.
1940	WE DAWSON (AUTO REP)	Glendale Directory Co.

1501 BRAND BLVD S

Year	Uses	Source
2001	GREATER GLENDALE COUNCIL AGING	Haines & Company, Inc.
	AMERICAN RED CROSS	Haines & Company, Inc.
1972	CITY PUB LIBRARY (TROPICO BRANCH)	R. L. Polk & Co.
1967	CITY PUB LIBRARY TROPICO BRANCH	R. L. Polk & Co.
1960	GLENDALE PUB LIBRARV (TROPICO	R. L. Polk & Co.

1504 BRAND BLVD S

Year	Uses	Source
2001	GLENDL AUTO SERVICE	Haines & Company, Inc.
1960	VACANT	R. L. Polk & Co.
1955	LOCKRIDGE LAWRENCE E	R. L. Polk & Co.
1951	LOCLTRIDGE L E	R. L. Polk & Co.
1940	L B LOCKRIDGE	Glendale Directory Co.

1505 BRAND BLVD S

Year	Uses	Source
2001	XXXX	Haines & Company, Inc.
1972	CITY FIRE DEPT STA NO	R. L. Polk & Co.
1967	CITY FIRE DEPT STA NO	R. L. Polk & Co.
1960	CITY FIRE DEPT STA NO	R. L. Polk & Co.
1955	FIRESTA A	R. L. Polk & Co.
1951	FIRE STATION NO	R. L. Polk & Co.

1506 BRAND BLVD S

Year	Uses	Source
1951	NO RETURN	R. L. Polk & Co.

1508 BRAND BLVD S

Year	Uses	Source
1955	HALL H T	R. L. Polk & Co.
	DAGG STELLA T MRS A	R. L. Polk & Co.
1951	WILLATS PRINTING CO	R. L. Polk & Co.

FINDINGS

Year	Uses	Source
1951	WILLATS G E	R. L. Polk & Co.
1940	W G COLLINS	Glendale Directory Co.

1509 BRAND BLVD S

Year	Uses	Source
1972	VACANT	R. L. Polk & Co.
1967	CAMBIA MIKE J & ASSOCIATES REAL E ST CH	R. L. Polk & Co.
1960	CAMBIA MIKE J & ASSOCS REAL EST	R. L. Polk & Co.
1955	CRUMPTON WM B A	R. L. Polk & Co.
1951	MEACHAM A L	R. L. Polk & Co.
1940	W W WHITE	Glendale Directory Co.

1510 BRAND BLVD S

Year	Uses	Source
1972	HANNUM BUSTER AUTO CO USED CAR SIS	R. L. Polk & Co.
	GOLD MEDAL CATTLE CO BROKERS	R. L. Polk & Co.
	FROST ART LEASING CO	R. L. Polk & Co.
1967	FROST ART RENT-A-CAR	R. L. Polk & Co.
	HANNUM BUS TER AUTO CO USED	R. L. Polk & Co.
	ATWOOD PAUL BODY SHOP	R. L. Polk & Co.
1960	HANNUM BUSTER AUTO CO USED CARS	R. L. Polk & Co.
1955	BELL WM	R. L. Polk & Co.
1951	DREWETT J K	R. L. Polk & Co.
	GARWOOD J C	R. L. Polk & Co.
1940	H S FELL	Glendale Directory Co.

1512 BRAND BLVD S

Year	Uses	Source
1955	MACKSOUD AMELIA MRS	R. L. Polk & Co.
1951	GLANCY AMELIA MRS	R. L. Polk & Co.
1940	VACANT	Glendale Directory Co.

1515 BRAND BLVD S

Year	Uses	Source
1967	VACK ALBERT CHIROPRACTORI	R. L. Polk & Co.
1960	VACK ALBERT CHIROPRACTOR A	R. L. Polk & Co.
1955	VACK ALBERT CHIROPRACTOR ACI	R. L. Polk & Co.
1951	VACK ALBT CHIROPRACTOR	R. L. Polk & Co.

FINDINGS

Year	Uses	Source
1940	A S CARLSON	Glendale Directory Co.

1516 BRAND BLVD S

Year	Uses	Source
2001	RINAUDO Joe	Haines & Company, Inc.
1955	NATLAUTO SIS A	R. L. Polk & Co.
1951	RINAUDO FELICITA MRS	R. L. Polk & Co.
1940	BERNARDO RINAUDO	Glendale Directory Co.

1519 BRAND BLVD S

Year	Uses	Source
2001	XXXX	Haines & Company, Inc.
1940	GEO F WARWICK	Glendale Directory Co.

1520 BRAND BLVD S

Year	Uses	Source
2001	HERMANS AUTO SALES	Haines & Company, Inc.
1972	FRASIER PAUL AUTO SALES USED CARS	R. L. Polk & Co.
1967	FRASIER PAUL AUTO SALES USE-CARS	R. L. Polk & Co.
1960	FRASIER PAUL AUTO CO USED	R. L. Polk & Co.
1955	LUCKY MTRS A	R. L. Polk & Co.
1951	NATI AUTO SALES	R. L. Polk & Co.

1525 BRAND BLVD S

Year	Uses	Source
2001	PARADISE AUTO SALES	Haines & Company, Inc.
	DAEWOO OF GLENDALE	Haines & Company, Inc.
1972	LYNCH PAT USED CARS	R. L. Polk & Co.
1967	LYNCH PAT USED CARS CI	R. L. Polk & Co.
1960	KENAGY GEO AUTO CO USED CARS	R. L. Polk & Co.
1955	MOORE EMMETT E USED CARS	R. L. Polk & Co.
1951	MOORE E E USED CARS	R. L. Polk & Co.

1600 BRAND BLVD S

Year	Uses	Source
1967	CARFIELDS AUTO SALES USED	R. L. Polk & Co.
1960	BRAND BLVD MTRS USED CARS	R. L. Polk & Co.
1955	CUSTOM CORNER AUTO SIS	R. L. Polk & Co.
1951	BOB S SERVICE AUTO REPR	R. L. Polk & Co.

FINDINGS

Year	Uses	Source
1951	SCHMIDT H J USED CARS	R. L. Polk & Co.

1601 BRAND BLVD S

Year	Uses	Source
2001	NEW EAGLE AUTO TECH	Haines & Company, Inc.
	BICYCLE MART THE	Haines & Company, Inc.
1972	RED JENNINGS AUTO CENTER AUTO DIR	R. L. Polk & Co.
1960	ITALIAN MTRS AUTOS	R. L. Polk & Co.
1955	HANSEN S USE-D CARS	R. L. Polk & Co.
1951	VACANT	R. L. Polk & Co.

1608 BRAND BLVD S

Year	Uses	Source
1955	VACANT	R. L. Polk & Co.
1951	WHITTEN J S USED CARS	R. L. Polk & Co.

1610 BRAND BLVD S

Year	Uses	Source
1960	VACANT	R. L. Polk & Co.
1955	VACANT	R. L. Polk & Co.
1951	FARMER C W	R. L. Polk & Co.
	STUDIO OF THE BROKEN PITCHER ANTIQUES	R. L. Polk & Co.

1612 BRAND BLVD S

Year	Uses	Source
1960	NO RETURN	R. L. Polk & Co.
1955	HUNTER FRANCIS M	R. L. Polk & Co.
1951	HUNTER F M	R. L. Polk & Co.

1615 BRAND BLVD S

Year	Uses	Source
2001	MASTER TECH AUTOMTV	Haines & Company, Inc.
	A PLUS AUTO DETLNG	Haines & Company, Inc.
	BRAND AUTO CENTER	Haines & Company, Inc.
	M G M MOTORS	Haines & Company, Inc.
1972	RICH MOTORS INC NEW & USED CARS	R. L. Polk & Co.
1967	RICH MOTORS INC NEW & USED	R. L. Polk & Co.
1960	VACANT	R. L. Polk & Co.
1955	HANSEN AUTO BODY & PAINT SHOP A	R. L. Polk & Co.

FINDINGS

1616 BRAND BLVD S

Year	Uses	Source
1967	DANYLUK MOTORS INC USED CARS	R. L. Polk & Co.

1617 BRAND BLVD S

Year	Uses	Source
2001	XXXX	Haines & Company, Inc.
1972	GLOBAL AUTOMOBILE BROKERAGE CO AUTO	R. L. Polk & Co.

1620 BRAND BLVD S

Year	Uses	Source
2001	BERBERIAN Zareh	Haines & Company, Inc.
	BEST BRAND TIRE	Haines & Company, Inc.
1972	GLENDALE SPORTSCAR CENTER AUTO DIMRS	R. L. Polk & Co.
1967	DANYLUK MOTORS INC AUTOS	R. L. Polk & Co.
1960	DANYLUK MTRS INC	R. L. Polk & Co.
1955	PACKER MTR CO INC	R. L. Polk & Co.
1951	PACKER MOTOR CO	R. L. Polk & Co.

1623 BRAND BLVD S

Year	Uses	Source
2001	GOLD STAR HAMBURGRS	Haines & Company, Inc.
1972	PARKINSON DAN FOREIGN & DOMESTIC	R. L. Polk & Co.
1967	KLICK MOTORS USED AUTO SLS	R. L. Polk & Co.
1960	DANYLUK MTRS INC USED CARS	R. L. Polk & Co.
1955	GARDNER HARRY L USED CARS	R. L. Polk & Co.
1951	PACKER MOTOR CO (USED DEPT)	R. L. Polk & Co.

1510A BRAND BLVD S

Year	Uses	Source
1940	F T MACKAY	Glendale Directory Co.

1512A BRAND BLVD S

Year	Uses	Source
1940	A VACANT	Glendale Directory Co.

1331/2 BRAND BLVD S

Year	Uses	Source
1955	GELMOR S A	R. L. Polk & Co.

FINDINGS

1351/2 BRAND BLVD S

Year	*Uses*	*Source*
1955	GLENDALE MEN S SHOP	R. L. Polk & Co.

1371/2 BRAND BLVD S

Year	*Uses*	*Source*
1955	VACANT	R. L. Polk & Co.

1451/2 BRAND BLVD S

Year	*Uses*	*Source*
1955	THOMAS CHAR BROILER CO	R. L. Polk & Co.

1504 1/2 BRAND BLVD S

Year	*Uses*	*Source*
1951	THOMPSON GERALD	R. L. Polk & Co.

1608 1/2 BRAND BLVD S

Year	*Uses*	*Source*
1951	CARRIVOUR VERNE	R. L. Polk & Co.

CYPRESS ST E

101 CYPRESS ST E

Year	*Uses*	*Source*
1955	MORRIS MALCOLM MGR	R. L. Polk & Co.

102 CYPRESS ST E

Year	*Uses*	*Source*
1955	CASE WM	R. L. Polk & Co.

103 CYPRESS ST E

Year	*Uses*	*Source*
1955	MALATINKA FRANK	R. L. Polk & Co.

104 CYPRESS ST E

Year	*Uses*	*Source*
2001	MAKARA Juan	Haines & Company, Inc.
	GONZALEZ Carlos	Haines & Company, Inc.
1972	4KUBISIAK A A	R. L. Polk & Co.
	5MARQUES MANUEL	R. L. Polk & Co.
	3GORMAN WM	R. L. Polk & Co.
	2MARQUES FELIX	R. L. Polk & Co.

FINDINGS

Year	Uses	Source
1972	1BARCENA BAUDELIO	R. L. Polk & Co.
	APARTMENTS	R. L. Polk & Co.
1967	APARTMENTS	R. L. Polk & Co.
	1VACANT	R. L. Polk & Co.
	2VACANT	R. L. Polk & Co.
	3GORMAN WM	R. L. Polk & Co.
	4GRAZIER GALE	R. L. Polk & Co.
	5VACANT	R. L. Polk & Co.
	6GUZEMAN MANUEL	R. L. Polk & Co.
1960	APARTMENTS	R. L. Polk & Co.
	1RICHARDSON WM A	R. L. Polk & Co.
	2RICHARDSON EVA P MRS	R. L. Polk & Co.
	3WITER MADELINE	R. L. Polk & Co.
	4TONARAN JO	R. L. Polk & Co.
	5VACANT	R. L. Polk & Co.
	6URNS EARL W	R. L. Polk & Co.
1955	6BURNS EARL W	R. L. Polk & Co.
	5GHERTZ ANTHONY A	R. L. Polk & Co.
	4DEAN NATHAN E	R. L. Polk & Co.
	3PERRIE THOS	R. L. Polk & Co.
	2RICHARDSON EVA P MRS	R. L. Polk & Co.
	1RICHARDSON WM A	R. L. Polk & Co.
	APARTMENTS	R. L. Polk & Co.
	HOMES JINNIE MRS	R. L. Polk & Co.

105 CYPRESS ST E

Year	Uses	Source
1955	PARKS MARJORIC MRS	R. L. Polk & Co.

106 CYPRESS ST E

Year	Uses	Source
2001	XXXX	Haines & Company, Inc.
1972	CYPRESS-BRAND APARTMENTS	R. L. Polk & Co.
	101DORRELL AUGUSTA MRS	R. L. Polk & Co.
	102STARR GLADYS MRS	R. L. Polk & Co.
	103NOBLE FRANCES	R. L. Polk & Co.
	104VACANT	R. L. Polk & Co.
	105WITZKA ROBT	R. L. Polk & Co.
	HANCHER CHARLES P	R. L. Polk & Co.

FINDINGS

Year	Uses	Source
1972	107DONOVAN JAMES W	R. L. Polk & Co.
	108PIERCY ELMER H	R. L. Polk & Co.
	109RICE PACITA B	R. L. Polk & Co.
	110RUSSELL PAUL R	R. L. Polk & Co.
	111BROWN GIN	R. L. Polk & Co.
	112AESPINA MARIE	R. L. Polk & Co.
	114LAWSON JEAN E MRS	R. L. Polk & Co.
	115NO RETURN	R. L. Polk & Co.
	116HUERERA ELIAS	R. L. Polk & Co.
	117VACANT	R. L. Polk & Co.
	118IKEDA GEO F	R. L. Polk & Co.
	119PANTOJA TONY M	R. L. Polk & Co.
	120WILLIAMS ADELINE	R. L. Polk & Co.
	121PARKS GLENN W	R. L. Polk & Co.
	122HERNANDEZ MARIO	R. L. Polk & Co.
	124VACANT	R. L. Polk & Co.
	125VACANT	R. L. Polk & Co.
	126CAMP FRED R	R. L. Polk & Co.
1967	122STREETER DENNIS P	R. L. Polk & Co.
	124ALEAKEA FOLOKIE	R. L. Polk & Co.
	125HAWES VENUS MRS	R. L. Polk & Co.
	126SCOTT HELEN	R. L. Polk & Co.
	116BLACKWELL LAURA	R. L. Polk & Co.
	117BURGER HARRY	R. L. Polk & Co.
	118BONO FELIX	R. L. Polk & Co.
	119WINTERS MARJORIE	R. L. Polk & Co.
	120RAY GRACE	R. L. Polk & Co.
	121PARKS GLENN W	R. L. Polk & Co.
	CYPRESS-BRAND APARTMENTS	R. L. Polk & Co.
	101DARRELL AUGUSTA MRS	R. L. Polk & Co.
	102LEE BESSIE K	R. L. Polk & Co.
	103BARTOSICK OTTO	R. L. Polk & Co.
	104DIERN ERNEST	R. L. Polk & Co.
	105SETTLE F M	R. L. Polk & Co.
	BURNETT JAMES	R. L. Polk & Co.
	107ODELL ESTHER	R. L. Polk & Co.
	108BARTHELL CHARLOTTE	R. L. Polk & Co.
	109MC CULLAND BEATRICE	R. L. Polk & Co.

FINDINGS

Year	Uses	Source
1967	110POWLEY MAE	R. L. Polk & Co.
	111EIKAAS MARTIN L	R. L. Polk & Co.
	112WAGY LUCY MRS	R. L. Polk & Co.
	114WILLIS BESSA	R. L. Polk & Co.
	115SCHUTT CHARLES	R. L. Polk & Co.
1960	YPRESS-BRAND APARTMENTS	R. L. Polk & Co.
	101WARD JAMES H	R. L. Polk & Co.
	102LANGRELL BRYAN H	R. L. Polk & Co.
	103RLSTENSEN OLE	R. L. Polk & Co.
	MYERS ESTHER	R. L. Polk & Co.
	105PARKS MARJORIE B MRS	R. L. Polk & Co.
	SWENSON HARRIET	R. L. Polk & Co.
	107ANESE LLLA	R. L. Polk & Co.
	108REEVES ONA	R. L. Polk & Co.
	109ODELL JAMES	R. L. Polk & Co.
	110NTON GRACE	R. L. Polk & Co.
	111AAS MARTIN L	R. L. Polk & Co.
	112WAGY LUCY MRS	R. L. Polk & Co.
	114ARTMAN MARY J	R. L. Polk & Co.
	115ELSO MARY E MRS	R. L. Polk & Co.
	116ELSO EVELYN M	R. L. Polk & Co.
	117ORDEN RLCHD	R. L. Polk & Co.
	118VACANT	R. L. Polk & Co.
	119LEACH B E	R. L. Polk & Co.
	120RAY GRACE	R. L. Polk & Co.
	121PARKS GLENN W	R. L. Polk & Co.
	122WOOTON BETTY P MRS	R. L. Polk & Co.
	124VACANT	R. L. Polk & Co.
	125AYES JOHN	R. L. Polk & Co.
	126RALSSE CAMILLE	R. L. Polk & Co.
1955	CYPRESS-BRAND APARTMENTS	R. L. Polk & Co.
	SKIPWIRTH DON	R. L. Polk & Co.

107 CYPRESS ST E

Year	Uses	Source
1955	DANESE LELA	R. L. Polk & Co.

FINDINGS

108 CYPRESS ST E

Year	Uses		Source
1955	HENDRICKSON B		R. L. Polk & Co.

109 CYPRESS ST E

Year	Uses		Source
1955	LEONARD ALI J		R. L. Polk & Co.

110 CYPRESS ST E

Year	Uses		Source
2001	XXXX		Haines & Company, Inc.
1972	WESTARP FRED F		R. L. Polk & Co.
1967	ANDERSON ROBT		R. L. Polk & Co.
1960	AVANAUGH IVY MRS		R. L. Polk & Co.
1955	CAVANAUGH FRANK M		R. L. Polk & Co.
	VACANT		R. L. Polk & Co.

111 CYPRESS ST E

Year	Uses		Source
1955	EIKAAS MARVIN L	J	R. L. Polk & Co.

112 CYPRESS ST E

Year	Uses		Source
1955	GOODSEL EARL W		R. L. Polk & Co.

114 CYPRESS ST E

Year	Uses		Source
1955	HERXOG FRANES		R. L. Polk & Co.

115 CYPRESS ST E

Year	Uses		Source
1955	KELSO MARY E MRS		R. L. Polk & Co.

116 CYPRESS ST E

Year	Uses		Source
1967	MATSON JOHN		R. L. Polk & Co.
1960	UNKLEBERGER OTIS J		R. L. Polk & Co.
1955	VACANT		R. L. Polk & Co.
	KELSON EVELYN M		R. L. Polk & Co.

FINDINGS

117 CYPRESS ST E

Year	Uses	Source
1955	ITILDEHAUDT MERRILL	R. L. Polk & Co.

118 CYPRESS ST E

Year	Uses	Source
1955	LINDER AURORA	R. L. Polk & Co.
	VACANT	R. L. Polk & Co.

119 CYPRESS ST E

Year	Uses	Source
1955	FRAISSE CAMILLE MRS	R. L. Polk & Co.

120 CYPRESS ST E

Year	Uses	Source
2001	LAGMAN Bernardo R	Haines & Company, Inc.
	NAZARIAN Robert	Haines & Company, Inc.
	PASH Christina	Haines & Company, Inc.
	SINGSON Jesus	Haines & Company, Inc.
	APARTMENTS	Haines & Company, Inc.
	CHAN Benson	Haines & Company, Inc.
	DE Los Santos Lorenza G	Haines & Company, Inc.
	KESTENHOLTZ Samuel T	Haines & Company, Inc.
1972	DOWNING APARTMENTS	R. L. Polk & Co.
	1GABON LEONCIO	R. L. Polk & Co.
	2VALDEZ MANUEL	R. L. Polk & Co.
	3ODEINAL FRANK	R. L. Polk & Co.
	4VACANT	R. L. Polk & Co.
	5ROMERO P B	R. L. Polk & Co.
	6SIEVERS MURIEL F MRS	R. L. Polk & Co.
	7NALLS WM T	R. L. Polk & Co.
	8VACANT	R. L. Polk & Co.
	9SANCHEZ MAGNO	R. L. Polk & Co.
	10VACANT	R. L. Polk & Co.
1967	7VACANT	R. L. Polk & Co.
	8WALSH FRANCIS	R. L. Polk & Co.
	9VACANT	R. L. Polk & Co.
	10BARNES JEAN	R. L. Polk & Co.
	APARTMENTS	R. L. Polk & Co.
	1TAYLOR CLAUDE L	R. L. Polk & Co.

FINDINGS

Year	Uses	Source
1967	2PORTER EDW N	R. L. Polk & Co.
	3FORRESTER FRED	R. L. Polk & Co.
	4VACANT	R. L. Polk & Co.
	5BAKKE ARTH	R. L. Polk & Co.
	6SIEVERS MURIEL MRS	R. L. Polk & Co.
1960	APARTMENTS	R. L. Polk & Co.
	1MOORE GEO I	R. L. Polk & Co.
	2ARNELL RICHD	R. L. Polk & Co.
	3ORNETT RUBY	R. L. Polk & Co.
	4ONNEWAY ROBT	R. L. Polk & Co.
	5FE JAMES E	R. L. Polk & Co.
	6RAIG GEO W	R. L. Polk & Co.
	7ENTSCH VERN C	R. L. Polk & Co.
	8ALLAGHER WM L	R. L. Polk & Co.
	9MCNATT JEAN MRS	R. L. Polk & Co.
	10VICKERS RONALD K	R. L. Polk & Co.
1955	PUBANTZ ESTELLE MRS	R. L. Polk & Co.
	PHILLIPS ELLA7M MRS	R. L. Polk & Co.

121 CYPRESS ST E

Year	Uses	Source
2001	LAZO Ivania	Haines & Company, Inc.
	SIJO Loyinan	Haines & Company, Inc.
	VELASQUEZ Jose	Haines & Company, Inc.
	APARTMENTS	Haines & Company, Inc.
	ARTEAGA Carlos	Haines & Company, Inc.
	ESTRELLA Arturo	Haines & Company, Inc.
	FONG Julio	Haines & Company, Inc.
1972	VIA DIEGO APARTMENTS	R. L. Polk & Co.
	1NUNEZ DANL JR	R. L. Polk & Co.
	2NO RETURN	R. L. Polk & Co.
	3HEMME DENNIS M	R. L. Polk & Co.
	4LENO DORENE MRS	R. L. Polk & Co.
	5DALDE BENJ	R. L. Polk & Co.
	6NUNEZ DANL	R. L. Polk & Co.
	7SPIDEL M J	R. L. Polk & Co.
	8SCHIDLOWSKI CRYSTAL	R. L. Polk & Co.
	9DURAN ARACELIS	R. L. Polk & Co.
1967	VIA DIEGO APARTMENTS	R. L. Polk & Co.

FINDINGS

Year	Uses	Source
1967	1HEYWOOD ARTH C	R. L. Polk & Co.
	2GROOM GORDON L	R. L. Polk & Co.
	3VACANT	R. L. Polk & Co.
	4COURTNEY JAMES	R. L. Polk & Co.
	5CASTRO RODOLFO	R. L. Polk & Co.
	6SETCHELL FRANK W	R. L. Polk & Co.
	7VACANT	R. L. Polk & Co.
	8SHARP WM N	R. L. Polk & Co.
	9OLIVER RICHD	R. L. Polk & Co.
	10BARNES MARGT	R. L. Polk & Co.
1955	PARKS GLCNN W	R. L. Polk & Co.
	GERARD PAUL M	R. L. Polk & Co.
	JONES MAVIS M MRS	R. L. Polk & Co.

122 CYPRESS ST E

Year	Uses	Source
1960	MULLEN JAMES	R. L. Polk & Co.
1955	WOOTEN BETTY P MRS	R. L. Polk & Co.

123 CYPRESS ST E

Year	Uses	Source
2001	XXXX	Haines & Company, Inc.

124 CYPRESS ST E

Year	Uses	Source
1967	MULLEN ADA MRS	R. L. Polk & Co.
1960	MULLEN ADA MRS	R. L. Polk & Co.
1955	WILLIAMS CHET	R. L. Polk & Co.
	MULLEN WM A	R. L. Polk & Co.

125 CYPRESS ST E

Year	Uses	Source
1955	VALENTVAF ERIC	R. L. Polk & Co.

126 CYPRESS ST E

Year	Uses	Source
1955	DELANEY CHAS F	R. L. Polk & Co.

FINDINGS

200 CYPRESS ST E

Year	Uses	Source
1967	WOODBURY MORTON H	R. L. Polk & Co.
1960	WOODBURY MORTON H	R. L. Polk & Co.
1955	WOODBURY MORTON H	R. L. Polk & Co.

201 CYPRESS ST E

Year	Uses	Source
2001	SIMS Bruce	Haines & Company, Inc.
1972	GRIGGS BLANCHE E MRS	R. L. Polk & Co.
1967	GPIGGS BLANCHE MRS	R. L. Polk & Co.
1960	VACANT	R. L. Polk & Co.
1955	TRAYNOR ODERIC A	R. L. Polk & Co.

202 CYPRESS ST E

Year	Uses	Source
2001	GARCIA Bryan	Haines & Company, Inc.
	MANZUR Gaby	Haines & Company, Inc.
	MILLER Laurie M	Haines & Company, Inc.
	REYES Rebecca S	Haines & Company, Inc.
1972	APARTMENTS	R. L. Polk & Co.
	1RICH JAMES R	R. L. Polk & Co.
	2CLARK CHARLES	R. L. Polk & Co.
	3KNECHT WORDIE MRS	R. L. Polk & Co.
	4VACANT	R. L. Polk & Co.
	5NO RETURN	R. L. Polk & Co.
	6WILSON BOB	R. L. Polk & Co.
	7GREEN- DON	R. L. Polk & Co.
	8VIEIRASONYA MRS	R. L. Polk & Co.
	9DEL ROSARIO RICARDO F	R. L. Polk & Co.
	10PHILLIPS EDW	R. L. Polk & Co.
	11VACANT	R. L. Polk & Co.
	12LUNDBLAD ALICE M	R. L. Polk & Co.
	12AMONDRAGON HARVEY	R. L. Polk & Co.
	14VACANT	R. L. Polk & Co.
	15MOORE JAMES W	R. L. Polk & Co.
	16VACANT	R. L. Polk & Co.
	17STERLING MARTHA	R. L. Polk & Co.
	18SUTTEN DON	R. L. Polk & Co.
	19VACANT	R. L. Polk & Co.

FINDINGS

Year	Uses	Source
1972	20VACANT	R. L. Polk & Co.
1967	APARTMENTS	R. L. Polk & Co.
	1SALVADO JUAN G	R. L. Polk & Co.
	2ELLIS FRANK R	R. L. Polk & Co.
	3VACANT	R. L. Polk & Co.
	4VACANT	R. L. Polk & Co.
	5SCANNLAN PATRICIA	R. L. Polk & Co.
	6LE FEVRE JOSEPHINE M MRS	R. L. Polk & Co.
	7LICK ALF	R. L. Polk & Co.
	8OCONNELL PAT	R. L. Polk & Co.
	9PELTOVEN LUCAS	R. L. Polk & Co.
	10VACANT	R. L. Polk & Co.
	11STERLING MARTHA 8 MRS	R. L. Polk & Co.
	12DREYER WILLIS	R. L. Polk & Co.
	12ARIFFEL IRMA A MPS	R. L. Polk & Co.
	14FERGUSON M L	R. L. Polk & Co.
	15VACANT	R. L. Polk & Co.
	16ENRIQUEZ DE RUE MRS	R. L. Polk & Co.
	17BOOMER CHARLES B	R. L. Polk & Co.
	18VACANT	R. L. Polk & Co.
	19HILDEBRAND DONALD	R. L. Polk & Co.
	20VACANT	R. L. Polk & Co.
1960	MCVEY OWEN	R. L. Polk & Co.
1955	KRONE ERNEST	R. L. Polk & Co.

203 CYPRESS ST E

Year	Uses	Source
2001	ESCALANTE Frank	Haines & Company, Inc.
1972	BEAULIEU WILMA MRS	R. L. Polk & Co.
1967	SUCCESS ANNE MRS	R. L. Polk & Co.
1960	VACANT	R. L. Polk & Co.
1955	WESTBAY VINCENT D	R. L. Polk & Co.

205 CYPRESS ST E

Year	Uses	Source
2001	MIJANGOS Rafael	Haines & Company, Inc.

FINDINGS

207 CYPRESS ST E

Year	Uses	Source
2001	XXXX	Haines & Company, Inc.

209 CYPRESS ST E

Year	Uses	Source
2001	WILLIS Mark	Haines & Company, Inc.

CYPRESS ST W

115 CYPRESS ST W

Year	Uses	Source
2001	SONG Yeon Sook	Haines & Company, Inc.
	RUPARD Paul	Haines & Company, Inc.
	GOMEZ Susan L	Haines & Company, Inc.
1972	MORGAN GERALDINE MRS	R. L. Polk & Co.
1967	MORGAN GERALDINE MRS	R. L. Polk & Co.
1960	VACANT	R. L. Polk & Co.
1955	MEESE WILBUR R A	R. L. Polk & Co.

118 CYPRESS ST W

Year	Uses	Source
2001	ARAGON Sagrario M	Haines & Company, Inc.
	HERNANDEZ Renata	Haines & Company, Inc.
	VARGAS Ma Elena	Haines & Company, Inc.
	ZEKAN George	Haines & Company, Inc.
1972	APARTMENTS	R. L. Polk & Co.
	1QUEIJA ERNESTO M	R. L. Polk & Co.
	2GORDON YOLANDA MRS	R. L. Polk & Co.
	3WOODRUFF R L	R. L. Polk & Co.
	4REYES NAOMI MRS	R. L. Polk & Co.
	5DE PAZOS EFRAIN E	R. L. Polk & Co.
	6GLASER JOE W	R. L. Polk & Co.
	7SARKIS SUSAN	R. L. Polk & Co.
	8DORAN CECIL	R. L. Polk & Co.
	9AGARCIA EMELIA MRS	R. L. Polk & Co.
	10VILORIA GONZALO S	R. L. Polk & Co.
	11AMOGHLIAN OHANNES	R. L. Polk & Co.
1967	APARTMENTS	R. L. Polk & Co.
	1OUEIJA FELINA S MRS	R. L. Polk & Co.

FINDINGS

Year	Uses	Source
1967	2VANCOSKY PATK H	R. L. Polk & Co.
	3GONZALES STELLA	R. L. Polk & Co.
	4HODGES ROBT B	R. L. Polk & Co.
	5FINLEY CHERYL	R. L. Polk & Co.
	6GLASER JOE W	R. L. Polk & Co.
	7VACANT	R. L. Polk & Co.
	8WAD ION PAUL	R. L. Polk & Co.
	9PEEK WM G	R. L. Polk & Co.
	10VACANT	R. L. Polk & Co.
	11LONDON WALLACE R	R. L. Polk & Co.
1960	VACANT	R. L. Polk & Co.
1955	VACANT	R. L. Polk & Co.

121 CYPRESS ST W

Year	Uses	Source
2001	XXXX	Haines & Company, Inc.
1972	GORRELL RALPH	R. L. Polk & Co.
1967	GORRELL RALPH	R. L. Polk & Co.
1960	HOLLOWAY HAZEL MRS	R. L. Polk & Co.
1955	JEANETTE PAT A	R. L. Polk & Co.

122 CYPRESS ST W

Year	Uses	Source
1960	BRATCHER PAUL D	R. L. Polk & Co.
1955	BRATCHER PAUL D A	R. L. Polk & Co.

123 CYPRESS ST W

Year	Uses	Source
2001	XXXX	Haines & Company, Inc.
1972	ROLLINS GOLDIE E	R. L. Polk & Co.
1967	ROLLINS GOLDIE E	R. L. Polk & Co.
1960	VACANT	R. L. Polk & Co.
1955	WARREN JEANNETTE W MRS	R. L. Polk & Co.

126 CYPRESS ST W

Year	Uses	Source
2001	BLACK Cathy	Haines & Company, Inc.
	L E D S COMPUTERS	Haines & Company, Inc.
	NELSON Thomas T	Haines & Company, Inc.
	SAAD Lucinda	Haines & Company, Inc.

FINDINGS

Year	Uses	Source
2001	STIFF Philp	Haines & Company, Inc.
1972	24PROSCHLE HUGO A	R. L. Polk & Co.
	IMPERIAL XV APTS	R. L. Polk & Co.
	1PORTER DANL	R. L. Polk & Co.
	2CARRANZA AMELIA MRS	R. L. Polk & Co.
	3MARKUS JAMES	R. L. Polk & Co.
	4RAMIREZ GREG MRS	R. L. Polk & Co.
	5HUNTING NEIL	R. L. Polk & Co.
	6GRONEBERG HAROLD	R. L. Polk & Co.
	7MATTIOLI AUG	R. L. Polk & Co.
	8HERCULES KENRICK	R. L. Polk & Co.
	9ROSSELL EDITH MRS	R. L. Polk & Co.
	10SPENCE JAMES R	R. L. Polk & Co.
	11LANE GRETCHEN MRS	R. L. Polk & Co.
	12DE MESA REBECC	R. L. Polk & Co.
	14AESTRELLA FELICIA MRS	R. L. Polk & Co.
	15CORDNER TOM	R. L. Polk & Co.
	16THIRLBY THOS	R. L. Polk & Co.
	17NAVARRO ROBT	R. L. Polk & Co.
	18RYAN MAE E MRS	R. L. Polk & Co.
	19THOMAS NICK	R. L. Polk & Co.
	20OVERMYER VICTOR P	R. L. Polk & Co.
	21KAUFBMAN SARAH MRS	R. L. Polk & Co.
	22LODGE GLENN R	R. L. Polk & Co.
	23GAVIN MELVIN	R. L. Polk & Co.
1967	IMPERIAL XV APTS	R. L. Polk & Co.
	1PAYARES JOEL R	R. L. Polk & Co.
	2NAKASUE THOS H	R. L. Polk & Co.
	3VACANT	R. L. Polk & Co.
	4NO RETURN	R. L. Polk & Co.
	5WILLIAMS PATRICIA	R. L. Polk & Co.
	6GILL MICHL M	R. L. Polk & Co.
	7MATTIOLI PAULINE	R. L. Polk & Co.
	8ROBERTS SALLY MRS	R. L. Polk & Co.
	9WILSON WM A	R. L. Polk & Co.
	10REITNAUER R	R. L. Polk & Co.
	11BRONNER JAMES G	R. L. Polk & Co.
	12VACANT	R. L. Polk & Co.

FINDINGS

Year	Uses	Source
1967	14GRAHAM R E	R. L. Polk & Co.
	15FERGUSON M J	R. L. Polk & Co.
	16COOLEY KERMIT	R. L. Polk & Co.
	17NO RETURN	R. L. Polk & Co.
	18VACANT	R. L. Polk & Co.
	19LICHTIG DORIS E	R. L. Polk & Co.
	20BARROWS JOE	R. L. Polk & Co.
	21FRAZER MARTIN	R. L. Polk & Co.
	22GELZNER P	R. L. Polk & Co.
	23MC CORMICK LAWRENCE P	R. L. Polk & Co.
	24WONSER R C	R. L. Polk & Co.
1960	ELLIOTT ANGIE MRS	R. L. Polk & Co.
1955	ELLIOTT ANGLE MRS	R. L. Polk & Co.

128 CYPRESS ST W

Year	Uses	Source
2001	KHACHATRYAN Mariam	Haines & Company, Inc.
	LESCOE Adam	Haines & Company, Inc.
1972	DCEVALLOA GEO	R. L. Polk & Co.
	C MORALES ANGEL R	R. L. Polk & Co.
	APARTMENTS	R. L. Polk & Co.
	ALESCOE ADAM F	R. L. Polk & Co.
	BTHOMSON TERRY E MRS	R. L. Polk & Co.
1967	DVACANT	R. L. Polk & Co.
	APARTMENTS	R. L. Polk & Co.
	ALESCOE ADAM F	R. L. Polk & Co.
	BLESCOE EDW W	R. L. Polk & Co.
	CMC GREGOR RO ST J	R. L. Polk & Co.
1960	GEARHART KATE E MRS	R. L. Polk & Co.
1955	GEARHART KATE E MRS	R. L. Polk & Co.

200 CYPRESS ST W

Year	Uses	Source
2001	CRAVENS Dianne	Haines & Company, Inc.
1972	GARCIA ROBT	R. L. Polk & Co.
1967	VACANT	R. L. Polk & Co.
1960	HOLLISTER JUNE	R. L. Polk & Co.
1955	HOLLISTER JUNE A	R. L. Polk & Co.

FINDINGS

202 CYPRESS ST W

Year	Uses	Source
2001	XXXX	Haines & Company, Inc.
1972	GIANNINI PATRICI	R. L. Polk & Co.
1967	GIANNINI PATRICI	R. L. Polk & Co.
1960	SNYDER LEOTA A A1	R. L. Polk & Co.
1955	SNYDER LEOTA A A	R. L. Polk & Co.

203 CYPRESS ST W

Year	Uses	Source
2001	XXXX	Haines & Company, Inc.
1972	ELY CLAIRE B MRS	R. L. Polk & Co.
1967	ELY CLAIRE B MRS	R. L. Polk & Co.
1960	ELY CLAIRE MRS AC	R. L. Polk & Co.
1955	ELY CLAIRE MRS A	R. L. Polk & Co.

205 CYPRESS ST W

Year	Uses	Source
1972	NAHAMA ALF	R. L. Polk & Co.
1967	NAHAMA ALF	R. L. Polk & Co.
1960	MILLER GEO L	R. L. Polk & Co.
1955	HESS ESTHER A	R. L. Polk & Co.

206 CYPRESS ST W

Year	Uses	Source
1972	NEW APOSTOLIC CHURCH OF NORTH AMERICA	R. L. Polk & Co.
1967	NEW APOSTOLIC CHURCH OF NORTH AMERICA	R. L. Polk & Co.
1960	THURSDAY AFTERNOON CLUB	R. L. Polk & Co.
	GLEN BRIDGE CLUB HALL	R. L. Polk & Co.
	GLENDALE BRIDGE CLUB	R. L. Polk & Co.
1955	THURSDAY AFTERNOON CLUB	R. L. Polk & Co.

207 CYPRESS ST W

Year	Uses	Source
1972	ARBENZ JOSEPH	R. L. Polk & Co.
1967	HAMILTON ADDLE 8 MRS	R. L. Polk & Co.
1960	HOWARD HARRY C AC	R. L. Polk & Co.
1955	BEMAN CORA I MRS A	R. L. Polk & Co.

FINDINGS

200 1/2 CYPRESS ST W

Year	Uses	Source
1960	K EDGERTON IRVINE	R. L. Polk & Co.

202 1/2 CYPRESS ST W

Year	Uses	Source
1967	VACANT	R. L. Polk & Co.
1960	VACANT	R. L. Polk & Co.

E CYPRESS ST

104 E CYPRESS ST

Year	Uses	Source
2006	LIMON Marcelina	Haines Company, Inc.
1980	SIMENTAL MARIA	Pacific Telephone
	SANDOVAL JOSE	Pacific Telephone
1962	GORMAN WM C	Pacific Telephone
	GAROFALO VINCENT	Pacific Telephone
	BISHOP MARGERY MRS	Pacific Telephone
1956	DEAN NATHAN E	Pacific Telephone
	BURNS EARL W	Pacific Telephone
1950	LONNSTROM LORRAINE R	Pacific Telephone
	HULETT E M R	Pacific Telephone
	LONNSTROM LORRAINE R	Pacific Telephone
	HULETT E M R	Pacific Telephone
1935	BUNTING CA R	Los Angeles Directory Co.

106 E CYPRESS ST

Year	Uses	Source
1970	DORRELL AUGUSTA	Pacific Telephone
	PARKS GLENN W	Pacific Telephone
	PIERCY ELMER	Pacific Telephone
	SCHUTT CHAS A	Pacific Telephone
	TURNEY RICHARD D	Pacific Telephone
	TURNEY RICHARD D	Pacific Telephone
	SCHUTT CHAS A	Pacific Telephone
	PIERCY ELMER	Pacific Telephone
	PARKS GLENN W	Pacific Telephone
	DORRELL AUGUSTA	Pacific Telephone
1962	BROWN WM E	Pacific Telephone

FINDINGS

Year	Uses	Source
1962	DANESE LILA	Pacific Telephone
	HOLT EDWIN	Pacific Telephone
	KELSO MARY E	Pacific Telephone
	LANGRELL RUTH I	Pacific Telephone
	LEHMAN CECILIA MRS	Pacific Telephone
	PARKS GLENN W	Pacific Telephone
	PARKS MARJORIE B	Pacific Telephone
	PFLAGER ROBT R	Pacific Telephone
1956	ANDERSON HARRY B JR	Pacific Telephone
	CYPRESS-BRAND APTS	Pacific Telephone
	HARVER GAYLE M	Pacific Telephone
	KELSO MARY E R	Pacific Telephone
	PUBANTZ ESTELLE	Pacific Telephone
	WOOTON BETTY P	Pacific Telephone
1950	AMBURGEY BETTY R	Pacific Telephone
	BROCKETT RICHARD MRS R	Pacific Telephone
	CYPRESS-BRAND APTS	Pacific Telephone
	DEAN ALFRED R	Pacific Telephone
	GERDTS P F R	Pacific Telephone
	GIBBS CLARENCE L R	Pacific Telephone
	JANES CLAUDIA V R	Pacific Telephone
	NELANDER MARTHA R	Pacific Telephone
	AMBURGEY BETTY R	Pacific Telephone
	BROCKETT RICHARD MRS R	Pacific Telephone
	CYPRESS-BRAND APTS	Pacific Telephone
	DEAN ALFRED R	Pacific Telephone
	GERDTS P F R	Pacific Telephone
	GIBBS CLARENCE L R	Pacific Telephone
	JANES CLAUDIA V R	Pacific Telephone
	NELANDER MARTHA R	Pacific Telephone
1935	CYPRESS-BRAND APTS	Los Angeles Directory Co.

110 E CYPRESS ST

Year	Uses	Source
1970	GUTIERREZ ISIDRA D	Pacific Telephone
	GUTIERREZ ISIDRA D	Pacific Telephone
1962	CAVANAUGH FRANK M	Pacific Telephone
1956	CAVANAUGH FRANK M R	Pacific Telephone
1950	CAVANAUGH FRANK M R	Pacific Telephone

FINDINGS

Year	Uses	Source
1950	BORTISSER U F R	Pacific Telephone
	CAVANAUGH FRANK M R	Pacific Telephone

116 E CYPRESS ST

Year	Uses	Source
1962	GROOMS LUCY	Pacific Telephone
	GROOMS LINDA	Pacific Telephone
	GROOMS ELSIE	Pacific Telephone
1950	MUSOLINO CATHERINE MRS R	Pacific Telephone
	MUSOLINO CATHERINE MRS R	Pacific Telephone

120 E CYPRESS ST

Year	Uses	Source
2006	CARROLL Wendy	Haines Company, Inc.
	CHUN Paul	Haines Company, Inc.
	OMALLEYAlda	Haines Company, Inc.
	WILSON Bynell	Haines Company, Inc.
1980	RAMIREZ EUGENE G	Pacific Telephone
	SIEVERS MURIEL F	Pacific Telephone
1970	CHAVEZ ISABEL	Pacific Telephone
	CLAVIJO JAME	Pacific Telephone
	SHOEMAKER LYNN R	Pacific Telephone
	SIEVERS MURIEL F	Pacific Telephone
	TAPANES JULIO	Pacific Telephone
	CHAVEZ ISABEL	Pacific Telephone
	CLAVIJO JAME	Pacific Telephone
	SHOEMAKER LYNN R	Pacific Telephone
	SIEVERS MURIEL F	Pacific Telephone
	TAPANES JULIO	Pacific Telephone
1962	CONNEWAY ROBT	Pacific Telephone
	CONNEWAY WALLY	Pacific Telephone
	ESPETVEIT IRENE	Pacific Telephone
	ESPETVEIT MARLIN	Pacific Telephone
	MATLIN WM	Pacific Telephone
	MOULTON JOYCE	Pacific Telephone
	OLSEN ARDIS	Pacific Telephone
	SEGALINE BLANCHE J	Pacific Telephone
	WALKER WM	Pacific Telephone
	WILLIS GOLDA	Pacific Telephone

Year	Uses	Source
1956	PHILLIPS ELLA M	Pacific Telephone

121 E CYPRESS ST

Year	Uses	Source
2006	PRADO Cados	Haines Company, Inc.
	PORTILLIOG	Haines Company, Inc.
	PONCE C	Haines Company, Inc.
	LAZOEfrain	Haines Company, Inc.
1980	LOPEZ ANGELA	Pacific Telephone
	LUNDQUIST R	Pacific Telephone
	DELGADO JUAN	Pacific Telephone
	DURAN ARACELIS	Pacific Telephone
1970	COURTNEY JAS	Pacific Telephone
	FRASCO JAS J	Pacific Telephone
	KLINGLER CLARK E	Pacific Telephone
	LAU CLAIRE MRS	Pacific Telephone
	NANTES I	Pacific Telephone
	OLIVER MARGO L	Pacific Telephone
	OLIVER RICHARD L	Pacific Telephone
	SCHIDLOWSKI CRYSTAL	Pacific Telephone
	COURTNEY JAS	Pacific Telephone
	FRASCO JAS J	Pacific Telephone
	KLINGLER CLARK E	Pacific Telephone
	LAU CLAIRE MRS	Pacific Telephone
	NANTES I	Pacific Telephone
	OLIVER MARGO L	Pacific Telephone
	OLIVER RICHARD L	Pacific Telephone
	SCHIDLOWSKI CRYSTAL	Pacific Telephone
1950	SMITH G F R	Pacific Telephone
	SMITH G F R	Pacific Telephone

123 E CYPRESS ST

Year	Uses	Source
1980	ESCOBEDO ERMINIA	Pacific Telephone

124 E CYPRESS ST

Year	Uses	Source
1962	MULLEN W A	Pacific Telephone
1956	MULLEN W A	Pacific Telephone

FINDINGS

Year	Uses	Source
1950	MARSH J O R	Pacific Telephone
	MARSH J O R	Pacific Telephone

134 E CYPRESS ST

Year	Uses	Source
1950	RAMIREZ AMADO R	Pacific Telephone
	RAMIREZ AMADO R	Pacific Telephone

183 E CYPRESS ST

Year	Uses	Source
1975	BLUMKE RONALD E COVINA	Pacific Telephone

200 E CYPRESS ST

Year	Uses	Source
1962	WOODBURY MORT H	Pacific Telephone
1956	WOODBURY MORT H R	Pacific Telephone

201 E CYPRESS ST

Year	Uses	Source
1966	DAHLINGER C E	Pacific Telephone

202 E CYPRESS ST

Year	Uses	Source
2006	APARTMENTS ASHILASH Anju	Haines Company, Inc.
	BLANCO Raul	Haines Company, Inc.
	GARCIA Bryan	Haines Company, Inc.
	MANZURGaby	Haines Company, Inc.
	PATRIMONIO Joseph	Haines Company, Inc.
	Paul RIVERAPaul Jr	Haines Company, Inc.
	RUIZJesus	Haines Company, Inc.
	MANZURGaby	Haines Company, Inc.
1980	ROY SUMIT	Pacific Telephone
	VANEGAS YOLANDA	Pacific Telephone
	VELA NIEVES	Pacific Telephone
	MANZUR GABY	Pacific Telephone
	GENOVA GARY P	Pacific Telephone
	PEREZ ROSA MARIA	Pacific Telephone
1970	WALL DOUGLAS L	Pacific Telephone
	QUIMBITA MARIO	Pacific Telephone
	PELTONEN NICHOLAS	Pacific Telephone

Year	Uses	Source
1970	BOWER J E	Pacific Telephone
	BOWER J E	Pacific Telephone
	PELTONEN NICHOLAS	Pacific Telephone
	QUIMBITA MARIO	Pacific Telephone
	WALL DOUGLAS L	Pacific Telephone
1956	KRONE ARNOLD E	Pacific Telephone
1950	DELL LYLA R	Pacific Telephone
	DELL LYLA R	Pacific Telephone

204 E CYPRESS ST

Year	Uses	Source
1957	MIRROR-NEWS CIRCULATION DLRS ALHAMBRA SAN GABRIEL & SAN MARINO	Pacific Telephone
1956	RIECK WM P	Pacific Telephone
1950	ZEMEK ROBT R	Pacific Telephone
	ZEMEK ROBT R	Pacific Telephone

209 E CYPRESS ST

Year	Uses	Source
1923	Maidment Fredk	Los Angeles Directory Co.

E EULALIA ST

105 E EULALIA ST

Year	Uses	Source
1940	JACOB LELLENBACH	Glendale Directory Co.
1930	T 3 PORTER	Glendale Directory Co.

106 E EULALIA ST

Year	Uses	Source
1956	EVANS VICTOR W	Pacific Telephone
1945	RALPH SWEETLAND	The Glendale Directory Co.

107 E EULALIA ST

Year	Uses	Source
1985	Phillips Rosena E	Pacific Bell
1930	AOS DELUCIO	Glendale Directory Co.

FINDINGS

111 E EULALIA ST

Year	Uses	Source
1945	VACANT	The Glendale Directory Co.
1940	A CAMARILLO	Glendale Directory Co.
1930	TRANSIENT	Glendale Directory Co.

115 E EULALIA ST

Year	Uses	Source
1945	J B MADER	The Glendale Directory Co.
1940	MANUEL LAUTERIE	Glendale Directory Co.
1930	H A SHOEMAKE	Glendale Directory Co.

116 E EULALIA ST

Year	Uses	Source
1950	ALEXANDER IDA M R	Pacific Telephone
	ALEXANDER IDA M R	Pacific Telephone
1945	N J WHITE	The Glendale Directory Co.
1940	N J WHITE	Glendale Directory Co.
1930	MRS M M SNELL	Glendale Directory Co.

123 E EULALIA ST

Year	Uses	Source
1970	CHAVIRA CARMEN	Pacific Telephone
	CHAVIRA CARMEN	Pacific Telephone
1962	O CONNOR H V	Pacific Telephone
1956	RUGG O VANTI	Pacific Telephone
1950	RUGGIO VANTI R	Pacific Telephone
	RUGGIO VANTI R	Pacific Telephone
1945	JENNIE H BEGG	The Glendale Directory Co.
1940	J W BEGG	Glendale Directory Co.
1930	JAS W BEGG	Glendale Directory Co.
1929	Begg Jas W ptrnmkr	Los Angeles Directory Co.
	Begg Harold F chairmn TI&TCo	Los Angeles Directory Co.

125 E EULALIA ST

Year	Uses	Source
1956	VAN DEVENTER V V R	Pacific Telephone
1950	HAYHOME ANDREW R	Pacific Telephone
	HAYHOME ANDREW R	Pacific Telephone
1945	F P WEBBER	The Glendale Directory Co.
1940	F P WEBOBER	Glendale Directory Co.

Year	Uses	Source
1930	FP WEBBER RN M	Glendale Directory Co.

206 E EULALIA ST

Year	Uses	Source
1995	KELLEY WM T MD	Pacific Bell
	US CHINESE MEDICAL ASSN	Pacific Bell
	I FLANNIGAN FREDRIC C MD	Pacific Bell
	WILSON RONALD R DDS INC	Pacific Bell

215 E EULALIA ST

Year	Uses	Source
1995	THOMAS GEORGINO REALTY	Pacific Bell

221 E EULALIA ST

Year	Uses	Source
1995	LAFRANCHI THEODORE F DOS	Pacific Bell

116 1/2 E EULALIA ST

Year	Uses	Source
1945	K N J BOLLES	The Glendale Directory Co.
1940	MLP CIRCAI	Glendale Directory Co.
	FRANK BORTOLOTT	Glendale Directory Co.
	A VERC TWO	Glendale Directory Co.
	E SHALEEN	Glendale Directory Co.
	R M POOL	Glendale Directory Co.

123 1/2 E EULALIA ST

Year	Uses	Source
1962	MUELLER BERTHA	Pacific Telephone
1956	MUELLER BERTHA	Pacific Telephone
1950	DART A A R	Pacific Telephone
	DART A A R	Pacific Telephone
1945	K A A DART	The Glendale Directory Co.
1940	D C BEVARD	Glendale Directory Co.
1930	DANIEL ICPTON	Glendale Directory Co.

E LAUREL ST

101 E LAUREL ST

Year	Uses	Source
1964	EDWARD ELVINA	Pacific Telephone

FINDINGS

104 E LAUREL ST

Year	Uses	Source
1975	FLAKES JOE	Pacific Telephone
1964	HENDERSON LA FOLLETTE JR	Pacific Telephone
	ROBINSON MAURICE	Pacific Telephone
1960	MITCHAM L H	Pacific Telephone
	VOUGHT LORNA S	Pacific Telephone
	CARPENTER VIOLET L MRS	Pacific Telephone
	CONNORS MARGARET	Pacific Telephone
1957	SACADELLS HARRY E	Pacific Telephone
	SIOW ROBT	Pacific Telephone
	VAN DUYNE CHASG	Pacific Telephone
	VOUGHT LORNA S	Pacific Telephone
1954	HUME C DENMIS MRS	R. L. Polk & Co.
	SPENCE FRANCES	R. L. Polk & Co.
	WUDEI J M	R. L. Polk & Co.

106 E LAUREL ST

Year	Uses	Source
1975	FAGAN HELEN	Pacific Telephone
	JACKSON EXER L	Pacific Telephone
1964	HENDRIX JEROME L	Pacific Telephone
	WALKER BARBARA	Pacific Telephone
	WALKER LEROY COMPTOM	Pacific Telephone
1960	FAY THELMA COMPTON	Pacific Telephone
	BODDY GEO T	Pacific Telephone
	BUCKLEY NANCY F	Pacific Telephone
	MCKETTRICK THOS	Pacific Telephone
	POURE JAS S	Pacific Telephone
	YOUNG A T	Pacific Telephone
1957	FAY THELMA	Pacific Telephone
	MCKETTRICK THOS	Pacific Telephone
	POURE JAS S	Pacific Telephone
	STARK THELMA	Pacific Telephone
	YOUNG AT	Pacific Telephone
	BUCKLEY NANCY F	Pacific Telephone
1954	YOUNG AT	R. L. Polk & Co.
	POURE JAS S	R. L. Polk & Co.
	MORRISON JAS W	R. L. Polk & Co.
	MCL(ETTRICK THOS	R. L. Polk & Co.

FINDINGS

109 E LAUREL ST

Year	Uses	Source
1956	TUFT ROLAND B	Pacific Telephone
1945	ADAM E JOHNSON	The Glendale Directory Co.
1940	ADAM B3 JOHNSON	Glendale Directory Co.
1935	JOHNSON A E R	Los Angeles Directory Co.
1930	L1 C ARMSTRONG	Glendale Directory Co.

112 E LAUREL ST

Year	Uses	Source
1956	DENHAM PERCY	Pacific Telephone
1945	M C SAUL	The Glendale Directory Co.
1940	A AVALOS	Glendale Directory Co.

113 E LAUREL ST

Year	Uses	Source
1964	SLAY WILLIE COMPTON	Pacific Telephone
	SLAY MAE COMPTON	Pacific Telephone
1962	FREDERICKSON CARL	Pacific Telephone
1957	MICHAL OTTO MRS COMPTON	Pacific Telephone
1956	FREDERICKSON CARL R	Pacific Telephone
1945	D MARTZ	The Glendale Directory Co.
1940	WEB ROSEN	Glendale Directory Co.
1930	G F WARWICK	Glendale Directory Co.

114 E LAUREL ST

Year	Uses	Source
1970	LUGO IRIS GLENDALE	Pacific Telephone
1962	INLOW RUSSELL R MRS	Pacific Telephone
1950	LANSBERRY MORRIS G R	Pacific Telephone
	LANSBERRY MORRIS G R	Pacific Telephone
1945	AGNES E CHILDS	The Glendale Directory Co.
1940	LM P POST	Glendale Directory Co.
1930	ARRENA POWELL	Glendale Directory Co.
1923	Hart Roland C	Los Angeles Directory Co.

119 E LAUREL ST

Year	Uses	Source
1975	Compton	Pacific Telephone
1970	KLINE & KLINE STORAGE & MOVING CO COMPTON	Pacific Telephone

Year	Uses	Source
1962	LEIDORF PHILLIP	Pacific Telephone
1960	ALLIED VAN LINES INC MOVNG AGENCIES	Pacific Telephone
1956	LEIDORF PHILLIP R	Pacific Telephone
1954	ALLIED VAN LINES INC	R. L. Polk & Co.
1950	LEIDORF PHILLIP R	Pacific Telephone
	LEIDORF PHILLIP R	Pacific Telephone
1945	C H LEIDORF	The Glendale Directory Co.
1940	CMH LEIDORT	Glendale Directory Co.
1930	A D) KLINE	Glendale Directory Co.

E Laurel St

120 E Laurel St

Year	Uses	Source
2014	ROYALE VICTOR ADULT RESIDENTL	EDR Digital Archive
2010	ROYALE VICTOR ADULT RESIDENTL	EDR Digital Archive
	TELEVISION NEWS	EDR Digital Archive

E LAUREL ST

120 E LAUREL ST

Year	Uses	Source
2006	ADULT RES LIVING	Haines Company, Inc.
	VICTORROYALE	Haines Company, Inc.
1995	Victor Royale Adult Residential Living	Pacific Bell
	Friedman Morris	Pacific Bell
1991	VICTOR ROYALE ADULT RE S IDE N TIAL LIVIN G	Pacific Bell
	Victor Royale Adult Residential Living	Pacific Bell
1985	Victor Temporary Services	Pacific Bell
	Victor Stuart	Pacific Bell
	VICTOR ROYALE ADULT RE S IDE N TIAL LIVIN G	Pacific Bell
	Koby GG His	Pacific Bell
	Kobus Lena	Pacific Bell
1980	VICTOR ROYALE ADULT RESIDENTIAL LIVING	Pacific Telephone
	VICTOR ROYALE ADULT RESIDENTIAL LIVING	Pacific Telephone
	SUTTON WALTER W	Pacific Telephone

Year	Uses	Source
1980	SELGELID C S	Pacific Telephone
	LE COMTE ESTELLE E	Pacific Telephone
	FREIBURGER PAUL R	Pacific Telephone
1975	Weil Ada	Pacific Telephone
	Victor Royale Adult Residential Living	Pacific Telephone
	Victor Royale Adult Residential Living	Pacific Telephone
1970	CASA ROY-ALE REST HOME	Pacific Telephone
	CASA ROY-ALE	Pacific Telephone
	CASA ROY-ALE REST HOME	Pacific Telephone
	CASA ROY-ALE	Pacific Telephone
1945	FLORENCE WARD	The Glendale Directory Co.
1940	FLORENCE WARD	Glendale Directory Co.
1930	FLORENCE WARD	Glendale Directory Co.

122 E LAUREL ST

Year	Uses	Source
1962	MATHEWS IRENE E	Pacific Telephone
1956	HALE HENRY	Pacific Telephone
1950	BLANCHARD ARTHUR E R	Pacific Telephone
	BLANCHARD ARTHUR E R	Pacific Telephone
1945	BESSIE OLAVE	The Glendale Directory Co.
1940	H A SHOERNAKE	Glendale Directory Co.
1930	SG EDWARDS	Glendale Directory Co.

123 E LAUREL ST

Year	Uses	Source
1962	ELKINS J LOUIS	Pacific Telephone
1956	ELKINS J LOUIS R	Pacific Telephone
1950	ELKINS J LOUIS R	Pacific Telephone
	ELKINS J LOUIS R	Pacific Telephone
1945	G R MORDOFF	The Glendale Directory Co.
1940	0 IT MORDOFF	Glendale Directory Co.
1930	CECIL YAGERLEHNER	Glendale Directory Co.

124 E LAUREL ST

Year	Uses	Source
1947	Rogers M M Mrs	Pacific Directory Co.
1940	Vacant	Los Angeles Directory Co.
1931	Ruffner Michi	Los Angeles Directory Co.

FINDINGS

Year	Uses	Source
1928	ttuffner Michi	Los Angeles Directory Co.

125 E LAUREL ST

Year	Uses	Source
1940	Vacant	Los Angeles Directory Co.

129 E LAUREL ST

Year	Uses	Source
1962	PAL ENGINEERING CO	Pacific Telephone
	PEL ENGINEERING CO	Pacific Telephone
1960	PEL ENGNRNG CO	Pacific Telephone
1958	PEL ENGINEERING CO	Pacific Telephone
	PEL ENGINEERING CO	Pacific Telephone
1957	PEL ENGNRNG CO	Pacific Telephone
1954	PEL ENGNORG CO	R. L. Polk & Co.
1947	Superior Glass Mfg	Pacific Directory Co.
1928	Chaffee Truck Co	Los Angeles Directory Co.

134 E LAUREL ST

Year	Uses	Source
1923	Ruffner Michl	Los Angeles Directory Co.

200 E LAUREL ST

Year	Uses	Source
2006	No Current Listing	Haines Company, Inc.
1985	Rodriguez Michael E	Pacific Bell
	Rodriguez Michael Frank	Pacific Bell
1962	ENGLERT CARL W	Pacific Telephone
1956	LEVY SIMON	Pacific Telephone

201 E LAUREL ST

Year	Uses	Source
1964	PRIDE HOTEL	Pacific Telephone
1960	PRIDE HOTEL	Pacific Telephone
1957	PRIDE HOTEL	Pacific Telephone

202 E LAUREL ST

Year	Uses	Source
2006	No Current Listing	Haines Company, Inc.
1991	Clemann Dorothy West His	Pacific Bell

FINDINGS

Year	Uses	Source
1991	Clemance S C	Pacific Bell
1985	Clemance S C	Pacific Bell
1980	CLEMANCE S C	Pacific Telephone
1975	Pierce C J	Pacific Telephone
1970	BISHER MARIE	Pacific Telephone
	BISHER MARIE	Pacific Telephone
1962	HANOCA MARCO MRS	Pacific Telephone
1958	Hanoca Marco Mrs	Pacific Telephone
1956	HANOCA MARCO MRS R	Pacific Telephone

203 E LAUREL ST

Year	Uses	Source
1962	UNDERHILL VASHTI MRS	Pacific Telephone
1956	UNDERHILL C A R	Pacific Telephone
1950	UNDERHILL C A R	Pacific Telephone
	UNDERHILL C A R	Pacific Telephone
1945	T W ELLIOTT	The Glendale Directory Co.
1940	C DUDLEY	Glendale Directory Co.
1930	EMMA DOYLE	Glendale Directory Co.

204 E LAUREL ST

Year	Uses	Source
1945	LILLY M WOODARD	The Glendale Directory Co.
1940	LILLY M WOODARD	Glendale Directory Co.
1930	R E BUCKINGHAMZ	Glendale Directory Co.

211 E LAUREL ST

Year	Uses	Source
1956	HOWE J D R	Pacific Telephone
1950	HOWE J D R	Pacific Telephone
	HOWE J D R	Pacific Telephone
1945	DORA L HOWE	The Glendale Directory Co.
1940	0 N HOWE	Glendale Directory Co.
1930	0 M4 HOWE	Glendale Directory Co.

220 E LAUREL ST

Year	Uses	Source
1923	Jensen Ohas F	Los Angeles Directory Co.

FINDINGS

228 E LAUREL ST

Year	Uses	Source
1947	Denio J C Mrs	Pacific Directory Co.
1940	Denio Joanna C	Los Angeles Directory Co.
1931	Vacant	Los Angeles Directory Co.
1928	Vacant	Los Angeles Directory Co.

230 E LAUREL ST

Year	Uses	Source
1947	Bryan Oscar	Pacific Directory Co.
1940	Bryant O W	Los Angeles Directory Co.
1931	Woesner Myrtle Mrs	Los Angeles Directory Co.
1928	Woesner F H	Los Angeles Directory Co.

244 E LAUREL ST

Year	Uses	Source
1928	Gray F H	Los Angeles Directory Co.
1923	Gray Fred H elect contr	Los Angeles Directory Co.

106D E LAUREL ST

Year	Uses	Source
1954	MARTIN RALPH S	R. L. Polk & Co.

107A E LAUREL ST

Year	Uses	Source
1957	BOUGHTER DONALD A	Pacific Telephone

113A E LAUREL ST

Year	Uses	Source
1957	LAKE ANNABELLE	Pacific Telephone
1950	ERICKSON EFFIE M R	Pacific Telephone

123A E LAUREL ST

Year	Uses	Source
1950	BAUM FRANK G R	Pacific Telephone
	BAUM FRANK G R	Pacific Telephone
1945	FRANK BAUM	The Glendale Directory Co.
1940	W C HOLLINGRSWORTH	Glendale Directory Co.
1930	D J ILIBBEN	Glendale Directory Co.

FINDINGS

123B E LAUREL ST

Year	Uses	Source
1962	BEAVER PAUL E	Pacific Telephone
1945	H F CARLSON	The Glendale Directory Co.
1940	LONE B GILLETTE	Glendale Directory Co.
1930	BELFORD SANDERS	Glendale Directory Co.

203A E LAUREL ST

Year	Uses	Source
1956	JOHNSON EARL R	Pacific Telephone
1950	JOHNSON EARL R R	Pacific Telephone
	JOHNSON EARL R R	Pacific Telephone
1945	G D MARCY	The Glendale Directory Co.
1940	HAROLD JACKSON	Glendale Directory Co.
1930	OEO VICKERY	Glendale Directory Co.

203B E LAUREL ST

Year	Uses	Source
1962	MCCLENAHAN CHAS I	Pacific Telephone
1956	MCCLENAHAN CHAS I	Pacific Telephone
1950	HARPER LAFE E R	Pacific Telephone
	HARPER LAFE E R	Pacific Telephone
1945	E R JOHNSON	The Glendale Directory Co.
1940	MRS J C YANKEE	Glendale Directory Co.
1930	VIOLA HENISE	Glendale Directory Co.

114 1/2 E LAUREL ST

Year	Uses	Source
1962	CHILDS CHAS D	Pacific Telephone
1956	CHILDS CHAS D R	Pacific Telephone
1950	CHILDS CHAS D R	Pacific Telephone
	CHILDS CHAS D R	Pacific Telephone
1945	C D CHILDS	The Glendale Directory Co.
1940	AGRNES E CHILDS	Glendale Directory Co.
1930	J C RIDDERING	Glendale Directory Co.

120 1/2 E LAUREL ST

Year	Uses	Source
1945	A C CHADWICK	The Glendale Directory Co.
1940	VACANT	Glendale Directory Co.

FINDINGS

203 1/2 E LAUREL ST

Year	Uses	Source
1945	R R HILL JR	The Glendale Directory Co.
1940	LILLIAN HORNBECK	Glendale Directory Co.
1930	EMMA C DOYLE	Glendale Directory Co.

E LOS FELIZ RD

101 E LOS FELIZ RD

Year	Uses	Source
1962	LONG JERRY	Pacific Telephone
1950	RODRIAN WALTER A R	Pacific Telephone
	TOBIAS HENRY W DNTST	Pacific Telephone
	TOBIAS HENRY W DNTST	Pacific Telephone
	RODRIAN WALTER A R	Pacific Telephone
1940	SEAL BLDG	Glendale Directory Co.
1935	CIASSEN W G DR OFEC	Los Angeles Directory Co.
	EAMES EARL MD	Los Angeles Directory Co.
	HICKEY GCEO W DR OFC	Los Angeles Directory Co.
	LOS FELIZ CLINICAL GROUP	Los Angeles Directory Co.
	TOBIAS HENRY W DNTST	Los Angeles Directory Co.
1930	CAROLINE F BLACKC	Glendale Directory Co.
	EARL EAMES (PHYS) W G CLASSEN (OSTEO)	Glendale Directory Co.
	A H MARTA (DENTIST)	Glendale Directory Co.

103 E LOS FELIZ RD

Year	Uses	Source
1945	H D RICH (ARCHERY SUPPLIES)	The Glendale Directory Co.
1940	VACANT	Glendale Directory Co.
1935	GUNTHER PRINTING CO	Los Angeles Directory Co.
1930	GUNTHER PTG CO	Glendale Directory Co.

105 E LOS FELIZ RD

Year	Uses	Source
1950	TRAUGHBER INS AGCY	Pacific Telephone
	WHITE DRIVING SCHOOLS	Pacific Telephone
	TRAUGHBER INS AGCY	Pacific Telephone
	TRAUGHBER FRANK L TRAUGHBER INS AGCY	Pacific Telephone

Year	Uses	Source
1950	TRAUGHBER FRANK L TRAUGHBER INS AGCY	Pacific Telephone
	WHITE DRIVING SCHOOLS	Pacific Telephone
1945	J J ROMERO (BARBER)	The Glendale Directory Co.
1940	J J ROMERO (BARBER)	Glendale Directory Co.
1930	H C TROBEE (RADIO)	Glendale Directory Co.

107 E LOS FELIZ RD

Year	Uses	Source
1945	BIRDIE E A ANDERSON	The Glendale Directory Co.
1940	TRANSIENTS	Glendale Directory Co.
1930	CHAS BLANCHARD	Glendale Directory Co.

113 E LOS FELIZ RD

Year	Uses	Source
1970	ZABRISKIE NED H	Pacific Telephone
	ZABRISKIE NED H	Pacific Telephone
1956	SHIRPSER GEO MARTIN RLTR	Pacific Telephone
1950	SHIRPSER GEO MARTIN RLTR	Pacific Telephone
	SHIRPSER GEO MARTIN RLTR	Pacific Telephone
	TERMITE & PEST CONTROL CO	Pacific Telephone
	TERMITE & PEST CONTROL CO	Pacific Telephone
1945	G M SHIRPSER (REALTOR)	The Glendale Directory Co.
	GRAHAM LATTA (ARCHT)	The Glendale Directory Co.
	M WN BAIRD (ARCHT)	The Glendale Directory Co.
	G J ADAMS (ARCHT)	The Glendale Directory Co.
1940	GRAHAM LATTA (ARCHT)	Glendale Directory Co.

114 E LOS FELIZ RD

Year	Uses	Source
1962	WRIGHT EFFIE	Pacific Telephone
1956	WRIGHT EFFIE	Pacific Telephone
1945	FRED CORBY	The Glendale Directory Co.
1940	F KODAMA	Glendale Directory Co.
1930	H P ATKINSON	Glendale Directory Co.

FINDINGS

E Los Feliz Rd

117 E Los Feliz Rd

Year	Uses	Source
2014	FOOTHILL SVC CLB FOR THE BLIND	EDR Digital Archive
2010	FOOTHILL SVC CLB FOR THE BLIND	EDR Digital Archive

E LOS FELIZ RD

117 E LOS FELIZ RD

Year	Uses	Source
2006	CLBFORTHE FOOTHILLSERV	Haines Company, Inc.
	BLIND FOOTHILLSV	Haines Company, Inc.
	CWB FOR BUND	Haines Company, Inc.
1995	Blind Foothill Service Club For The Blind Inc	Pacific Bell
	Foothill Service Club For The Blind Inc	Pacific Bell
1991	Blind Foothill Service Club For The Blind Inc	Pacific Bell
	Foothill Service Club For The Blind Inc	Pacific Bell
1985	Blind Foothill Service Club For The Blind Inc	Pacific Bell
	Foothill Service Club For The Blind Inc	Pacific Bell
1980	FOOTHILL SERVICE CLUB FOR THE BLIND INC	Pacific Telephone
	BLIND FOOTHILL SERVICE CLUB FOR THE BLIND INC GLENDALE	Pacific Telephone
1975	Blind Foothill Service Club For The Blind Inc	Pacific Telephone
	Blind Foothill Service Club For	Pacific Telephone
	Foothill Service Club For The Blind Inc	Pacific Telephone
1970	FOOTHILL SERVICE CLUB FOR THE BLIND INC	Pacific Telephone
	FOOTHILL SERVICE CLUB FOR THE BLIND INC	Pacific Telephone
1962	FOOTHILL SERV CLUB FOR THE BLIND INC	Pacific Telephone

E Los Feliz Rd

120 E Los Feliz Rd

Year	Uses	Source
2014	KNOLLWOOD TIRE CENTER	EDR Digital Archive
	GODE ENTERPRISES INC	EDR Digital Archive

Year	Uses	Source
2014	TRU CARE AUTOMOTIVE	EDR Digital Archive
2010	GODE ENTERPRISES INC	EDR Digital Archive
	HAIGSHANT ENTERPRISES INC	EDR Digital Archive

E LOS FELIZ RD

120 E LOS FELIZ RD

Year	Uses	Source
2006	LOSFEUZTUNE&	Haines Company, Inc.

203 E LOS FELIZ RD

Year	Uses	Source
1967	Hasenbien Ralph	Pacific Telephone
1962	JOHNSTON HARVEY & FLORENCE DISTRS	Pacific Telephone
1956	JOHNSTON SIGNS	Pacific Telephone
	JOHNSTON FLORENCE PUB STENO	Pacific Telephone
1950	GRAHAM H R	Pacific Telephone
	GRAHAM H R	Pacific Telephone
1945	E E SLATER (REAL EST)	The Glendale Directory Co.
1940	T W ELLIOTT (PRINTER)	Glendale Directory Co.
1930	VACANT	Glendale Directory Co.

E Los Feliz Rd

205 E Los Feliz Rd

Year	Uses	Source
2014	AMFFI MGT INC	EDR Digital Archive
	EMERALD CITY ASSISTED LIVING	EDR Digital Archive
2010	EMERALD CITY ASSISTED LIVING	EDR Digital Archive
	BANNER OF CALIFORNIA	EDR Digital Archive

E LOS FELIZ RD

205 E LOS FELIZ RD

Year	Uses	Source
2006	KLEINESh Ilriey	Haines Company, Inc.
	LAMBERT Dawn	Haines Company, Inc.
	LOSFEUZ	Haines Company, Inc.
	GARDENS	Haines Company, Inc.

FINDINGS

Year	Uses	Source
2006	MCWILLIAMS Howard	Haines Company, Inc.
	PARSONS Evelyn	Haines Company, Inc.
	RYBERGJohn A	Haines Company, Inc.
	RYLANDS	Haines Company, Inc.
	SALO Eleanor J	Haines Company, Inc.
	THIERSTEIN John C	Haines Company, Inc.
	ZWICKYRussell	Haines Company, Inc.
	5 LOS FELIZ GARDENS AMEZCUAGregoria	Haines Company, Inc.
	CAPITfl Jo	Haines Company, Inc.
	CARSON Judith	Haines Company, Inc.
	FOREMAN Jo Ann	Haines Company, Inc.
1995	Aschbacher Charlotte	Pacific Bell
	Claybourn Anne	Pacific Bell
	Ellis Mona B	Pacific Bell
	Erlandsen K	Pacific Bell
	Hartman Mary	Pacific Bell
	Hernandez Luis M	Pacific Bell
	Linec Helen	Pacific Bell
	Mercer Elmer	Pacific Bell
	OConnor Mary J	Pacific Bell
	Puffer ME	Pacific Bell
	Riley Marvin J	Pacific Bell
	Spurling R	Pacific Bell
	Thomas Pearl M	Pacific Bell
	Barnwell TC	Pacific Bell
	Barrow Clarence	Pacific Bell
	Carr E	Pacific Bell
1990	LOS FELIZ PLAZA GLENDALE	Pacific Bell
1986	LOS FELIZ PLAZA GLENDALE	Pacific Bell
1985	Binks Francis	Pacific Bell
	Boyle Arbutus L	Pacific Bell
	Butcher Helen	Pacific Bell
	Conklin Harry H	Pacific Bell
	Cryan Barbara Miss	Pacific Bell
	Giammichele Oreste	Pacific Bell
	Giammona Evelyn	Pacific Bell
	Gilrutlt Hazel	Pacific Bell
	Glynn Dan I R	Pacific Bell

FINDINGS

Year	Uses	Source
1985	Kaplan Mildred	Pacific Bell
	Klein Norman L	Pacific Bell
	Klein P	Pacific Bell
	Klein P L	Pacific Bell
	LOS FE UZ PLAZA	Pacific Bell
	Petersen Anna E	Pacific Bell
	Scheving John	Pacific Bell
	Silvius G J	Pacific Bell
	Smith Philip	Pacific Bell
1980	BAKER P E	Pacific Telephone
	BENJAMIN NELLIE	Pacific Telephone
	BUTCHER HELEN	Pacific Telephone
	CAMPBELL MABELLE	Pacific Telephone
	DE LOL ARTHUR	Pacific Telephone
	DENNY A	Pacific Telephone
	DOMEROWSKY D	Pacific Telephone
	DUNLAP PHILIP T	Pacific Telephone
	FYKE HOMER R MRS	Pacific Telephone
	GISH JACOB M	Pacific Telephone
	HAIST BLANCHE MRS	Pacific Telephone
	HAMMERSCHMIDT H H	Pacific Telephone
	HENRY ELECTA B	Pacific Telephone
	JOYCE HILDA E	Pacific Telephone
	LENART RICHARD	Pacific Telephone
	MAC CABE ELSA	Pacific Telephone
	PACE A E	Pacific Telephone
	PALOMEQUE BERTHA	Pacific Telephone
	PARKS HOMER T	Pacific Telephone
	SAELZLER E A	Pacific Telephone
	SAVOY BERENICE Y	Pacific Telephone
	SEAL GEO	Pacific Telephone
	SMITH PHILIP	Pacific Telephone
	STEFFEN EDW E DR	Pacific Telephone
	TAYLOR LINNIE	Pacific Telephone
1975	Anderson H	Pacific Telephone
	Austin Emmie	Pacific Telephone
	Becker Helen M Mrs	Pacific Telephone
	Benedict Grace E Mrs	Pacific Telephone

FINDINGS

Year	Uses	Source
1975	Bennett Jesse O	Pacific Telephone
	Bergman Ingrid C	Pacific Telephone
	Blangeard M	Pacific Telephone
	Brehme Ed	Pacific Telephone
	Caldares May Eva	Pacific Telephone
	Carver Allanah	Pacific Telephone
	Church L L	Pacific Telephone
	CHURCHMANS LOS FELIZ PLAZA	Pacific Telephone
	Coulson W T	Pacific Telephone
	Davis Frank L	Pacific Telephone
	Davis Myrtle W	Pacific Telephone
	Denny A M	Pacific Telephone
	Distefano C	Pacific Telephone
	Dunlap Philip T	Pacific Telephone
	Foster Maude M	Pacific Telephone
	Hagopian Mildred	Pacific Telephone
	Haman Carl B	Pacific Telephone
	Hays Zoe H	Pacific Telephone
	Henry Electa	Pacific Telephone
	Hense Rene	Pacific Telephone
	Hillman Imogene	Pacific Telephone
	Hourigan Kenneth	Pacific Telephone
	Insinga Margaret	Pacific Telephone
	Kenaston Hal W	Pacific Telephone
	Knox Gertrude G	Pacific Telephone
	Kruckenberg J W	Pacific Telephone
	LOS FELIS PLAZA	Pacific Telephone
	May E J	Pacific Telephone
	Mc Murray Glen D	Pacific Telephone
	Raney Virgil C	Pacific Telephone
	Raymond F B	Pacific Telephone
	Reed I M	Pacific Telephone
	Saelzler E A	Pacific Telephone
	Savoy Berenice Y	Pacific Telephone
	Scheuer M	Pacific Telephone
	Stoecker F M	Pacific Telephone
	Sullivan Luitelle	Pacific Telephone
	Tegarden Alma	Pacific Telephone

Year	Uses	Source
1975	Trager Neva Belle	Pacific Telephone
	Walston Marie	Pacific Telephone
	Zweig Jos	Pacific Telephone
1962	PETERSON ANNA PETERSON LAMP & SHADE STUDIO	Pacific Telephone
	PETERSON LAMP & SHADE STUDIO	Pacific Telephone
1958	Peterson Walter	Pacific Telephone
1956	PETERSON ANNA PETERSON LAMP & SHADE STUDIO	Pacific Telephone
	PETERSON LAMP & SHADE STUDIO	Pacific Telephone
1950	PETERSON ANNA PETERSON S LAMP & SHADE STUDIO	Pacific Telephone
	PETERSON WALTER R	Pacific Telephone
	PETERSON S LAMP & SHADE STUDIO	Pacific Telephone
	PETERSON ANNA PETERSON S LAMP & SHADE STUDIO	Pacific Telephone
	PETERSON WALTER R	Pacific Telephone
	PETERSON S LAMP & SHADE STUDIO	Pacific Telephone
1945	WAITER PETERSON	The Glendale Directory Co.
1940	Y SAKUNIA	Glendale Directory Co.
1930	E KONOMI	Glendale Directory Co.

206 E LOS FELIZ RD

Year	Uses	Source
1962	GLENDALE FLOWER MART NURSERY	Pacific Telephone

207 E LOS FELIZ RD

Year	Uses	Source
1995	RE S S AC	Pacific Bell
	Refrigeration Sales & Service	Pacific Bell
	Ressac air conditng & heatng	Pacific Bell
1991	From Van Nuys Telephones Call	Pacific Bell
	Refrigeration Sales & Service	Pacific Bell
	Refrigeration Service Co	Pacific Bell
	Ressac air conditng & heatng	Pacific Bell
	Ressac Air Conditioning	Pacific Bell
	From Los Angeles Telephones Call	Pacific Bell
	Ressac Air Conditioning	Pacific Bell
	Ressac Air Conditioning & Heating	Pacific Bell
1990	ROHAN MICKEY RESSAC AIR CONDITIONING GLENDALE	Pacific Bell

FINDINGS

Year	Uses	Source
1986	ROHAN MICKEY RESSAC AIR CONDITIONING GLENDALE	Pacific Bell
1985	Refrigeration Sales & Service	Pacific Bell
	Ressac air conditng & heatng	Pacific Bell
	Ressac Air Conditioning	Pacific Bell
	From Los Angeles Telephones Call	Pacific Bell
	From Riverside Telephones Call	Pacific Bell
	From San Diego Telephones Call	Pacific Bell
	From San Jose Telephones Call	Pacific Bell
	Ressac Air Conditioning & Heating	Pacific Bell
	From Van Nuys Telephones Call	Pacific Bell
1980	REFRIGERATION SALES & SERVICE	Pacific Telephone
	RESSAC AIR CONDITNG & HEATNG	Pacific Telephone
	RESSAC AIR CONDITNG & HEATNG	Pacific Telephone
1975	RESSAC air conditng & heatng	Pacific Telephone
	Refrigeration Sales & Service	Pacific Telephone
	RESSAC air conditng & heatng	Pacific Telephone
1971	Refrigeration Sales & Service	Pacific Telephone
1970	RESSAC AIR CONDITNG & HEATNG	Pacific Telephone
	REFRIGERATION SALES & SERVICE	Pacific Telephone
	REFRIGERATION SALES & SERVICE	Pacific Telephone
	RESSAC AIR CONDITNG & HEATNG	Pacific Telephone
	RESSAC AIR CONDITNG & HEATNG	Pacific Telephone
	REFRIGERATION SALES & SERVICE	Pacific Telephone
	REFRIGERATION SALES & SERVICE	Pacific Telephone
	RESSAC AIR CONDITNG & HEATNG	Pacific Telephone
1962	GABEL ANTIQUE SHOP	Pacific Telephone
1956	GABEL ANTIQUE SHOP	Pacific Telephone
1950	GABEL ANTIQUE SHOP	Pacific Telephone
	GABEL ANTIQUE SHOP	Pacific Telephone
1945	E G GABEL	The Glendale Directory Co.
1940	DOUGLAS ROSE	Glendale Directory Co.
1930	CHAA W VALENTINRAE	Glendale Directory Co.

222 E LOS FELIZ RD

Year	Uses	Source
1985	GLE N DALE FLOW E R MART	Pacific Bell
1980	GLENDALE FLOWER MART	Pacific Telephone
1975	GLENDALE FLOWER MART	Pacific Telephone

Year	Uses	Source
1971	Glendale Flower Mart	Pacific Telephone
1970	GLENDALE FLOWER MART	Pacific Telephone
	GLENDALE FLOWER MART	Pacific Telephone
1967	Glendale Flower Mart	Pacific Telephone
1962	Glendale Flower Mart	Pacific Telephone
	GLENDALE FLOWER MART	Pacific Telephone
1958	Glendale Flower Mart	Pacific Telephone
1956	GLENDALE FLOWER MART	Pacific Telephone

267 E LOS FELIZ RD

Year	Uses	Source
1995	COYL ERICE	Pacific Bell

285 E LOS FELIZ RD

Year	Uses	Source
1995	Linderholm B	Pacific Bell

203A E LOS FELIZ RD

Year	Uses	Source
1962	CALIF HOMES RLTY	Pacific Telephone
	NADHERNY VICTOR J CALIF HOMES RITY	Pacific Telephone
1956	CALIF HOMES RLTY	Pacific Telephone
	AULTMAN U S RLTY	Pacific Telephone
	NADHERNY VICTOR J CALIF HOMES RLTY	Pacific Telephone

113 1/2 E LOS FELIZ RD

Year	Uses	Source
1950	ARTISTIC VENETIAN BLIND MFG CO	Pacific Telephone
	ARTISTIC VENETIAN BLIND MFG CO	Pacific Telephone

203 1/2 E LOS FELIZ RD

Year	Uses	Source
1945	E E SLATER	The Glendale Directory Co.
1940	E E SLATER	Glendale Directory Co.
1930	K HJ EYRAUD	Glendale Directory Co.

207 1/2 E LOS FELIZ RD

Year	Uses	Source
1956	GABEL S LAMP STUDIO	Pacific Telephone

Year	Uses	Source
1950	GABEL S LAMP STUDIO	Pacific Telephone
	GABEL S LAMP STUDIO	Pacific Telephone
1930	ROY DAHL	Glendale Directory Co.

EULALIA E

106 EULALIA E

Year	Uses	Source
1951	MCCRARY D M	R. L. Polk & Co.

107 EULALIA E

Year	Uses	Source
1951	SPADARO A F	R. L. Polk & Co.

116 EULALIA E

Year	Uses	Source
1951	STEWART ORA MRS	R. L. Polk & Co.
	WORCESTER JOSEPHINE	R. L. Polk & Co.
	WAGNER CATH MRS	R. L. Polk & Co.
	CASSIDY LOUISE MRS	R. L. Polk & Co.
	ANDERSEN LULA MRS	R. L. Polk & Co.

123 EULALIA E

Year	Uses	Source
1951	RUGSGIO VANTI	R. L. Polk & Co.

125 EULALIA E

Year	Uses	Source
1951	VANDEVENTER Y	R. L. Polk & Co.

123 1/2 EULALIA E

Year	Uses	Source
1951	DART A A	R. L. Polk & Co.

EULALIA ST E

106 EULALIA ST E

Year	Uses	Source
1955	WYNNE GUY	R. L. Polk & Co.

FINDINGS

107 EULALIA ST E

Year	Uses	Source
1972	FRASIER PAUL AUTO SALES (STGE LOT)	R. L. Polk & Co.
1955	RHINEHART LEO B A	R. L. Polk & Co.

123 EULALIA ST E

Year	Uses	Source
1972	CHAVIRA CARMEN MRS	R. L. Polk & Co.
1967	OCONNOR HOWARD V	R. L. Polk & Co.
1960	OCONNOR HOWARD V	R. L. Polk & Co.
1955	RUGGIO VANTI B A	R. L. Polk & Co.

125 EULALIA ST E

Year	Uses	Source
1972	VACANT	R. L. Polk & Co.
1967	VACANT	R. L. Polk & Co.
1960	VACANT	R. L. Polk & Co.
1955	VANDEVENTER VERNON B B	R. L. Polk & Co.

123 1/2 EULALIA ST E

Year	Uses	Source
1972	M2PEREZ DOLORES L MRS	R. L. Polk & Co.
1967	K VACANT	R. L. Polk & Co.
1960	K MULLER BERTHA MRS	R. L. Polk & Co.

EULALIA ST W

110 EULALIA ST W

Year	Uses	Source
1960	KEATING KATH G MRS	R. L. Polk & Co.
1955	HANSEN LEO C A	R. L. Polk & Co.

114 EULALIA ST W

Year	Uses	Source
2001	BACK Ruck	Haines & Company, Inc.
	HEADAPOHL S J	Haines & Company, Inc.
	VASQUEZ Angelina	Haines & Company, Inc.
	WAITES Danny	Haines & Company, Inc.
1972	GATEWAY APARTMENTS	R. L. Polk & Co.
	1ALVARADO GEO	R. L. Polk & Co.

FINDINGS

Year	Uses	Source
1972	2ADAMS BUD	R. L. Polk & Co.
	3SANTOS ART	R. L. Polk & Co.
	4PETRUCK ROBT	R. L. Polk & Co.
	5SHINGER GEO	R. L. Polk & Co.
	6FELTS BOB	R. L. Polk & Co.
	7IWALKER CHAD	R. L. Polk & Co.
	8DE LA MORA ALICIA	R. L. Polk & Co.
	9WHITE LUCILLE MRS	R. L. Polk & Co.
	10GREEN JOSEPHINE	R. L. Polk & Co.
	11SHEWBERT LAWRENCE	R. L. Polk & Co.
	12ETCHISON C D	R. L. Polk & Co.
1967	GATEWAY APARTMENTS	R. L. Polk & Co.
	1GARBELL JOSEPH H	R. L. Polk & Co.
	2VACANT	R. L. Polk & Co.
	3ALGAMA ELIA	R. L. Polk & Co.
	4VACANT	R. L. Polk & Co.
	5VACANT	R. L. Polk & Co.
	6LINDSEY MICHL	R. L. Polk & Co.
	7RYAN D M	R. L. Polk & Co.
	8SHEWBERT LAWTPNCE-	R. L. Polk & Co.
	9HIGGINS WAYNE	R. L. Polk & Co.
	10VACANT	R. L. Polk & Co.
	11CLARK STEVEHN P	R. L. Polk & Co.
	12ERICKSON CHARES	R. L. Polk & Co.
1960	1VAN DERBER W G	R. L. Polk & Co.
	2BENNETT DAVID	R. L. Polk & Co.
	3SMITH MARTHA	R. L. Polk & Co.
	4BEYERS CHAS	R. L. Polk & Co.
	5DARMS L W	R. L. Polk & Co.
	6NEARY PATK	R. L. Polk & Co.
	7KEARN FRANK	R. L. Polk & Co.
	8VACANT	R. L. Polk & Co.
	9VACANT	R. L. Polk & Co.
	10BURTON RICHD	R. L. Polk & Co.
	11HANSLEY ROBT	R. L. Polk & Co.
	12BACHA GEO W	R. L. Polk & Co.
1955	GATEWAY APARTMENTS	R. L. Polk & Co.
	1LOCKE LILLIE C MRS A	R. L. Polk & Co.

FINDINGS

Year	Uses	Source
1955	2FINNIGAN ROBT	R. L. Polk & Co.
	3SMITH MARTHA A	R. L. Polk & Co.
	4VACANT	R. L. Polk & Co.
	5KENNEDY WESLEY W A	R. L. Polk & Co.
	6OLIVERA JOSEPH A	R. L. Polk & Co.
	7NUE MARY F A	R. L. Polk & Co.
	8SCOTT CHESTER W ACH	R. L. Polk & Co.
	9MOSER RONALD	R. L. Polk & Co.
	10BRYANT ROYAL	R. L. Polk & Co.
	11BENNING MARGT T A	R. L. Polk & Co.
	12COBERY CHAS A JR A	R. L. Polk & Co.

115 EULALIA ST W

Year	Uses	Source
2001	ALLEN Mamie	Haines & Company, Inc.
1972	*CUTJAPAN ANONG MRS	R. L. Polk & Co.
1967	VACANT	R. L. Polk & Co.
1960	ALIEN MITCHELL M	R. L. Polk & Co.
1955	HERRING REMUS K A	R. L. Polk & Co.

118 EULALIA ST W

Year	Uses	Source
2001	XXXX	Haines & Company, Inc.
1972	LAHAISE RAY B	R. L. Polk & Co.
1967	JARVI ANTOINETTE MRS	R. L. Polk & Co.
1960	WINTERS WM P	R. L. Polk & Co.
1955	LOCHHEAD HOBT	R. L. Polk & Co.

120 EULALIA ST W

Year	Uses	Source
2001	XXXX	Haines & Company, Inc.
1972	BECK EDNA T MRS	R. L. Polk & Co.
1967	MATHWIG ALTA MRS (N)	R. L. Polk & Co.
1960	MATHWIG ALTA MRS	R. L. Polk & Co.
1955	MATHWIG ALTA MRS	R. L. Polk & Co.

121 EULALIA ST W

Year	Uses	Source
1972	CHAKMAKIAN ZAVEN	R. L. Polk & Co.
1967	CHAKMAKIN ZAVEN (N)	R. L. Polk & Co.

Year	Uses	Source
1960	MARTINEZ FERDINAND	R. L. Polk & Co.
	BELL ETHEL MRS	R. L. Polk & Co.
1955	UPTON SHIRLEY J A	R. L. Polk & Co.

122 EULALIA ST W

Year	Uses	Source
2001	XXXX	Haines & Company, Inc.
1972	PIEDRA MORRIS	R. L. Polk & Co.
1967	ODOR ED	R. L. Polk & Co.
1960	ODOR ED	R. L. Polk & Co.
1955	SMITH J P A	R. L. Polk & Co.

124 EULALIA ST W

Year	Uses	Source
2001	GUIA Nonong	Haines & Company, Inc.
1972	CONRAD ALBERT	R. L. Polk & Co.
1967	CONRAD ALBERT	R. L. Polk & Co.
1960	BONO PHILIP	R. L. Polk & Co.
1955	UHLIN KENNETH P	R. L. Polk & Co.
	DIXON JOHN D A	R. L. Polk & Co.

125 EULALIA ST W

Year	Uses	Source
2001	XXXX	Haines & Company, Inc.
1972	OPTICAL SERVICE LABORATORIES	R. L. Polk & Co.

126 EULALIA ST W

Year	Uses	Source
2001	XXXX	Haines & Company, Inc.
1972	GARLAND IRMA W MRS	R. L. Polk & Co.
1967	WILLIS DOUGLAS	R. L. Polk & Co.
1960	BONO FELIX	R. L. Polk & Co.
1955	MEINBERGER FRANCISCO MRS B A	R. L. Polk & Co.

127 EULALIA ST W

Year	Uses	Source
1960	WYNNE GUY	R. L. Polk & Co.
1955	JOHNSON LOWELL H A	R. L. Polk & Co.

FINDINGS

129 EULALIA ST W

Year	Uses	Source
1960	FREEMAN LEROY	R. L. Polk & Co.
1955	VACANT	R. L. Polk & Co.

130 EULALIA ST W

Year	Uses	Source
2001	SAURO William	Haines & Company, Inc.
1972	STANSAUK ROBT	R. L. Polk & Co.
1967	SAURO MM	R. L. Polk & Co.
1960	FLOREZ MANUEL	R. L. Polk & Co.
1955	PHILLIPI HULDA C MRS	R. L. Polk & Co.

131 EULALIA ST W

Year	Uses	Source
2001	XXXX	Haines & Company, Inc.
1972	FREEMAN DE LOY J	R. L. Polk & Co.
1967	FREEMAN DE LOY J	R. L. Polk & Co.
1960	VIRDEN LONE E	R. L. Polk & Co.
1955	VIRDEN TONEA	R. L. Polk & Co.

200 EULALIA ST W

Year	Uses	Source
1955	BAY JENNY L MRSA	R. L. Polk & Co.

201 EULALIA ST W

Year	Uses	Source
2001	XXXX	Haines & Company, Inc.
1972	SOLARI EVE MRS	R. L. Polk & Co.
1967	BUSH H OWEN	R. L. Polk & Co.
1960	CHECK GEO	R. L. Polk & Co.
1955	CASTNER ROBT F A	R. L. Polk & Co.

203 EULALIA ST W

Year	Uses	Source
2001	XXXX	Haines & Company, Inc.
1972	RICCARDI CARLOS	R. L. Polk & Co.
1967	WHEELER MARTIN L	R. L. Polk & Co.
1960	VACANT	R. L. Polk & Co.
1955	LESLIE WM B	R. L. Polk & Co.

FINDINGS

204 EULALIA ST W

Year	Uses	Source
1972	COUNTS CECIL F	R. L. Polk & Co.
1967	COUNTS CECIL P	R. L. Polk & Co.
1960	RIPPEY HAZEL MRS	R. L. Polk & Co.
	COUNTS CECIL F	R. L. Polk & Co.
1955	COUNTS CECIL FA	R. L. Polk & Co.

207 EULALIA ST W

Year	Uses	Source
1955	SHOEMAKE HUGH A A	R. L. Polk & Co.

208 EULALIA ST W

Year	Uses	Source
1955	BUSH MARY MRSA	R. L. Polk & Co.

211 EULALIA ST W

Year	Uses	Source
1960	BUTLER EDITH E MRS	R. L. Polk & Co.
1955	BUTLER EDITH E MRS	R. L. Polk & Co.

219 EULALIA ST W

Year	Uses	Source
1960	HEARTMAN HARRY SEWING CONTR	R. L. Polk & Co.
1955	MOSER CONTRACT SEWING	R. L. Polk & Co.

121 1/2 EULALIA ST W

Year	Uses	Source
1972	VANNOY HERMAN	R. L. Polk & Co.
1967	VACANT	R. L. Polk & Co.
1960	VACANT	R. L. Polk & Co.
1955	VACANT	R. L. Polk & Co.

122 1/2 EULALIA ST W

Year	Uses	Source
1972	JOHNSTON KENNETH H	R. L. Polk & Co.
1960	JOHNSTON KENNETH H	R. L. Polk & Co.
1955	JOHNSTON KENNETH A	R. L. Polk & Co.

124 1/2 EULALIA ST W

Year	Uses	Source
1972	CNEWQUIST JOHN P	R. L. Polk & Co.

Year	Uses	Source
1967	J RANKAN KENNETN J	R. L. Polk & Co.
1960	BERNOVICH PETE J	R. L. Polk & Co.

126 1/2 EULALIA ST W

Year	Uses	Source
1972	HART THELMA S	R. L. Polk & Co.
1967	) HART CARL S C	R. L. Polk & Co.
1960	HART CARL S	R. L. Polk & Co.
1955	HART THELMA S	R. L. Polk & Co.

129 1/2 EULALIA ST W

Year	Uses	Source
1955	VIRGIL EARL	R. L. Polk & Co.

203 1/2 EULALIA ST W

Year	Uses	Source
1972	LAGOMEZ ESTELLA MRS	R. L. Polk & Co.
1967	K SAMPSON CLARENCE	R. L. Polk & Co.
1960	K SAMPSON CLARENCE	R. L. Polk & Co.
1955	SAMPSON BENJ L	R. L. Polk & Co.

GLENDALE AVE S

1412 GLENDALE AVE S

Year	Uses	Source
1972	ARISTENT J	R. L. Polk & Co.
1967	AHLSTEDT ERIK G	R. L. Polk & Co.
1960	CHRISTY ALICE MRS	R. L. Polk & Co.
1955	NELSON HENRY	R. L. Polk & Co.

1415 GLENDALE AVE S

Year	Uses	Source
1972	RADIO DEN	R. L. Polk & Co.
1967	RADIO DEN	R. L. Polk & Co.
1960	RADIO DEN	R. L. Polk & Co.
1955	RADIO DEN	R. L. Polk & Co.

1416 GLENDALE AVE S

Year	Uses	Source
1972	JOHNSON APARTMENTS	R. L. Polk & Co.
	1KENDALL ROBT	R. L. Polk & Co.

FINDINGS

Year	Uses	Source
1972	2JOHNSON DAVID J	R. L. Polk & Co.
	3EVERTS RICHD	R. L. Polk & Co.
	4VACANT	R. L. Polk & Co.
	5LAWRENCE CHRISTIN	R. L. Polk & Co.
	6RIZELLI MARY MRS	R. L. Polk & Co.
	7WENNER JOSEPH	R. L. Polk & Co.
	8ME GEE HELEN L	R. L. Polk & Co.
	9ROBERTS WM J REV	R. L. Polk & Co.
	10BOEGEMANN CARL	R. L. Polk & Co.
	11HARPER ELN	R. L. Polk & Co.
	12SCORE MARY L MRS	R. L. Polk & Co.
	14HACK ELFRIEDE M MRS	R. L. Polk & Co.
	15HAWTHORNE LEE B MRS	R. L. Polk & Co.
	16KLINE RUTH J MRS	R. L. Polk & Co.
	17CREASY LILLIAN M MRS	R. L. Polk & Co.
1967	DAYTONA APARTMENTS	R. L. Polk & Co.
	1JOHNSON DAVID	R. L. Polk & Co.
	2WYLIE GARFAYE	R. L. Polk & Co.
	3EVERTS RICHO C	R. L. Polk & Co.
	4VACANT	R. L. Polk & Co.
	5LAWRENCE CHRISTIN	R. L. Polk & Co.
	6KNAPP RUBY MRS	R. L. Polk & Co.
	7KENNEDY RONALD	R. L. Polk & Co.
	8MC GEE HELEN S	R. L. Polk & Co.
	9GROVER JAMES E	R. L. Polk & Co.
	10PHILIP GEO	R. L. Polk & Co.
	11VACANT	R. L. Polk & Co.
	12SCHMITT RICHD	R. L. Polk & Co.
	14HACK ELFREDE M MRS	R. L. Polk & Co.
	15HAWTHORNE LEE MRS	R. L. Polk & Co.
	16KLINE RUTH J MRS	R. L. Polk & Co.
	17WALTERS GLADYS F MRS	R. L. Polk & Co.
1960	DAYTONA APARTMENTS	R. L. Polk & Co.
	1LEMING HARRY H	R. L. Polk & Co.
	2STALDER F T	R. L. Polk & Co.
	3EVERTS RICHD	R. L. Polk & Co.
	4CASEY J HN	R. L. Polk & Co.
	5LAWRENCE CHRISTINA A	R. L. Polk & Co.

FINDINGS

Year	Uses	Source
1960	6BREITUNG AUG J	R. L. Polk & Co.
	7RICE A A	R. L. Polk & Co.
	8LAERZIO HECTOR	R. L. Polk & Co.
	9ZACHERT WERNER	R. L. Polk & Co.
	10PROSSER DORIS MRS	R. L. Polk & Co.
	11HARPER ELNA MRS	R. L. Polk & Co.
	12LAWRENCE JAMES	R. L. Polk & Co.
	14HACK ELFREDE M MRS	R. L. Polk & Co.
	15HAWTHORNE LEE MRS	R. L. Polk & Co.
	16SHAW ROBERTA J	R. L. Polk & Co.
	17PRINCE PRISCILLA	R. L. Polk & Co.
1955	DAYTONA APARTMENTS	R. L. Polk & Co.
	1SHAW ROBERTA J	R. L. Polk & Co.
	2IASCHE MILDRED MRS	R. L. Polk & Co.
	3EVERTS ROBT N	R. L. Polk & Co.
	4SCHULTZ A R	R. L. Polk & Co.
	5LAWRENCE CHRISTINA	R. L. Polk & Co.
	6HAMMONDS ARCHIE	R. L. Polk & Co.
	7VACANT	R. L. Polk & Co.
	8KNAPP HAROLD W	R. L. Polk & Co.
	9KEITH JACK E	R. L. Polk & Co.
	10ODOM ROBT	R. L. Polk & Co.
	11HARPER ELNA MRS	R. L. Polk & Co.
	12CONWAY ROBT	R. L. Polk & Co.
	14MULDER ALFONSE	R. L. Polk & Co.
	15VACANT	R. L. Polk & Co.
	16NEWSOME VELMA MRS	R. L. Polk & Co.
	17GOLDSTEIN PAUL	R. L. Polk & Co.

1419 GLENDALE AVE S

Year	Uses	Source
1955	BACSIK JOHN	R. L. Polk & Co.

1422 GLENDALE AVE S

Year	Uses	Source
1972	REID W H REAL EST	R. L. Polk & Co.
1967	REID W H	R. L. Polk & Co.
1960	REID W H REAL EST	R. L. Polk & Co.
1955	SCHEPERLE FRED A GENL CONTR	R. L. Polk & Co.

FINDINGS

Year	Uses	Source
1955	REID W H CO REAL EST	R. L. Polk & Co.

1427 GLENDALE AVE S

Year	Uses	Source
1972	MICHIGAN MILLER S MUTUAL INSURANCE	R. L. Polk & Co.
1967	MICHIGAN MILLERS MUTUAL INSURANCE	R. L. Polk & Co.
1960	MICHIGAN MILLER MUT INS CO	R. L. Polk & Co.
1955	MICHIGAN MILLERS MUT INS CO	R. L. Polk & Co.

1430 GLENDALE AVE S

Year	Uses	Source
1955	MATHER FRED W	R. L. Polk & Co.

1432 GLENDALE AVE S

Year	Uses	Source
1955	LIGON CHAS D	R. L. Polk & Co.

1500 GLENDALE AVE S

Year	Uses	Source
2001	APARTMENTS	Haines & Company, Inc.
	AGHAJANIAN Abnoos	Haines & Company, Inc.
	CALDAS Miriam	Haines & Company, Inc.
	DOMINGUEZ Claudia	Haines & Company, Inc.
	GUNIO Edilberto	Haines & Company, Inc.
	LOPEZ Gerardo	Haines & Company, Inc.
	LORENZO Maria De	Haines & Company, Inc.
	O T SHUMAKOV Viktor	Haines & Company, Inc.
1972	5LOBO C	R. L. Polk & Co.
	LIMELITE APARTMENTS	R. L. Polk & Co.
	1BURR T	R. L. Polk & Co.
	2KAPLAN STANLEY	R. L. Polk & Co.
	3LABBE MAURICE	R. L. Polk & Co.
	4PHIPPA JEAN MRS	R. L. Polk & Co.
1967	LIMELITE APARTMENTS	R. L. Polk & Co.
	1THOMEN CAROLINE	R. L. Polk & Co.
	2BRUNEAU J L JR	R. L. Polk & Co.
	3VACANT	R. L. Polk & Co.
	4OLDENBURG JAMES A	R. L. Polk & Co.
	5CARNEY JOSEPH	R. L. Polk & Co.

FINDINGS

Year	Uses	Source
1967	6VASSEUR WILDIE L	R. L. Polk & Co.
	7COUSINS BOBBIE	R. L. Polk & Co.
	8NORWOOD EUG F	R. L. Polk & Co.
	9VLIEGER ROD D	R. L. Polk & Co.
	10SICKEL JACK	R. L. Polk & Co.
	11BURNS GEO H	R. L. Polk & Co.
	12VACANT	R. L. Polk & Co.
	14KAPLAN STANLEY	R. L. Polk & Co.
	15MOORE STEVE	R. L. Polk & Co.
	16VACANT	R. L. Polk & Co.
	17BAIPD JAMES P	R. L. Polk & Co.
	18WILSON ROBT	R. L. Polk & Co.
	19DODALE PATRICIA B	R. L. Polk & Co.
	20BRUNEAU JOSEPH L II	R. L. Polk & Co.
1955	VACANT	R. L. Polk & Co.
	BOBBITT CARLIN	R. L. Polk & Co.

1501 GLENDALE AVE S

Year	Uses	Source
2001	XXXX	Haines & Company, Inc.
1972	BLOSSOM SHOP FLORIST	R. L. Polk & Co.
1967	BLOSSOM SHOP FLORIST	R. L. Polk & Co.
1960	BLOSSOM SHOP FLORIST	R. L. Polk & Co.
1955	BLOSSOM SHOP FLORIST	R. L. Polk & Co.

1502 GLENDALE AVE S

Year	Uses	Source
1955	ADAMS LAWRENCE J	R. L. Polk & Co.

1503 GLENDALE AVE S

Year	Uses	Source
2001	XXXX	Haines & Company, Inc.
1972	MANNING PAUL R JR	R. L. Polk & Co.
1967	LEVY SIMON	R. L. Polk & Co.
1960	LEVY SIMON	R. L. Polk & Co.
1955	LEVY SIMON	R. L. Polk & Co.

1505 GLENDALE AVE S

Year	Uses	Source
2001	KASSOUNY Edward	Haines & Company, Inc.

FINDINGS

Year	Uses	Source
1972	SEAL LUCRETA MRS	R. L. Polk & Co.
1967	SEAL LUCRETA MRS	R. L. Polk & Co.
1960	SEAL LUCRETA MRS	R. L. Polk & Co.
1955	SEAL LUCRETA MRS	R. L. Polk & Co.

1506 GLENDALE AVE S

Year	Uses	Source
2001	KEH Lawrence	Haines & Company, Inc.
1972	ERICKON EDWIN	R. L. Polk & Co.
1967	ALLIANCE COLONY HOME	R. L. Polk & Co.
	CHRISTIAN MISSIONARY	R. L. Polk & Co.
1960	CRAWFORD NOBLE REV	R. L. Polk & Co.
1955	SWIFT JOHN S REV	R. L. Polk & Co.

1507 GLENDALE AVE S

Year	Uses	Source
2001	PROCARE PHARMACY	Haines & Company, Inc.

1511 GLENDALE AVE S

Year	Uses	Source
2001	XXXX	Haines & Company, Inc.
1972	HEPTING JACK	R. L. Polk & Co.
1967	CURTIS LOUIS	R. L. Polk & Co.
1960	WAISGERBER JOHN	R. L. Polk & Co.
1955	STANLEY WAYNE	R. L. Polk & Co.
	REYNOLDS JOS N	R. L. Polk & Co.

1515 GLENDALE AVE S

Year	Uses	Source
2001	XXXX	Haines & Company, Inc.
1972	GAR-IIN HOWARD E	R. L. Polk & Co.
1967	CANFIELD VERE A	R. L. Polk & Co.
1960	KELLY JENNIE S MRS	R. L. Polk & Co.
1955	UNDERWOOD ELVIN M	R. L. Polk & Co.
	KELLY JENNIE S MRS	R. L. Polk & Co.

1519 GLENDALE AVE S

Year	Uses	Source
2001	XXXX	Haines & Company, Inc.
1972	HEPPLER AFTON C MRS	R. L. Polk & Co.

Year	Uses	Source
1967	HEPPLER AFTON C MRS	R. L. Polk & Co.
1960	HEPPLER AFTON C MRS	R. L. Polk & Co.
1955	BEPPLER AFTON MRS	R. L. Polk & Co.
	PARMENTIER FRANCES R MRS	R. L. Polk & Co.

1520 GLENDALE AVE S

Year	Uses	Source
1955	WEATHERFORD CHAS S	R. L. Polk & Co.

1525 GLENDALE AVE S

Year	Uses	Source
2001	ZATSEPIN Araceli	Haines & Company, Inc.
1972	DAVIDSON JAMES R	R. L. Polk & Co.
1967	DAVIDSON JAMES	R. L. Polk & Co.
1960	LAUER JOSEPH L	R. L. Polk & Co.
1955	CHASE STEPH C	R. L. Polk & Co.
	MYERS DAVID I	R. L. Polk & Co.

1535 GLENDALE AVE S

Year	Uses	Source
1955	WILDE ARTH M	R. L. Polk & Co.

1536 GLENDALE AVE S

Year	Uses	Source
1955	WOLCOTT ROBT BJR	R. L. Polk & Co.

1600 GLENDALE AVE S

Year	Uses	Source
1951	S Glndle Gln Forest Lawn Life Ins Co	Pacific Telephone & Telegraph Co.
	S Glndle Gln Forest Lawn Memorial Park duplicating dept	Pacific Telephone & Telegraph Co.
	S Glndle Gln Forest Lawn Life Ins Co	Pacific Telephone & Telegraph Co.

1502A-B GLENDALE AVE S

Year	Uses	Source
1955	VACANT	R. L. Polk & Co.

1432 1/2 GLENDALE AVE S

Year	Uses	Source
1955	VALDEZ MANUEL	R. L. Polk & Co.

FINDINGS

HEMINGER ST

301 HEMINGER ST

Year	Uses	Source
1956	VELTMAN MADGE MRS R	Pacific Telephone

302 HEMINGER ST

Year	Uses	Source
2006	ADOLPH John	Haines Company, Inc.
2001	GULYAS George	Haines & Company, Inc.
1980	CAMPBELL ELEANOR H	Pacific Telephone
1972	CAMPBELL ELEANOR MRS	R. L. Polk & Co.
1970	CAMPBELL GEO E	Pacific Telephone
	CAMPBELL GEO E	Pacific Telephone
1967	CAMPBELL ELEANOR MRS	R. L. Polk & Co.
1962	CAMPBELL GEO E	Pacific Telephone
1960	CAMPBELLGEO E	R. L. Polk & Co.
1955	DELANO FLORA MRS	R. L. Polk & Co.
1950	NADHERNY FLORENCE R	Pacific Telephone
	NADHERNY FLORENCE R	Pacific Telephone

LAUREL ST E

109 LAUREL ST E

Year	Uses	Source
1955	TUFT ROLAND B3 A	R. L. Polk & Co.

112 LAUREL ST E

Year	Uses	Source
1960	VACANT	R. L. Polk & Co.
1955	DENHAM PERRY A	R. L. Polk & Co.

113 LAUREL ST E

Year	Uses	Source
1960	FREDERICKSON S CARL	R. L. Polk & Co.
1955	FREDCRICKSON S CARL	R. L. Polk & Co.

114 LAUREL ST E

Year	Uses	Source
2001	XXXX	Haines & Company, Inc.
1972	LUGO GEO	R. L. Polk & Co.

FINDINGS

Year	Uses	Source
1967	MINYARD WM T	R. L. Polk & Co.
1960	INLOW RUSSELL R	R. L. Polk & Co.
1955	VACANT	R. L. Polk & Co.

119 LAUREL ST E

Year	Uses	Source
1960	LEIDORF PHILLIPD	R. L. Polk & Co.
1955	EIDORF PHILIP I) A	R. L. Polk & Co.

120 LAUREL ST E

Year	Uses	Source
2001	VICTOR ROYALE ADULT RES LIVING	Haines & Company, Inc.
1972	VICTOR ROYAL REST HOME	R. L. Polk & Co.
1967	HYCROFT TERRACE NURSING HOME	R. L. Polk & Co.
1960	VACANT	R. L. Polk & Co.
1955	NEWHAUER MAYIME W MRS A	R. L. Polk & Co.

122 LAUREL ST E

Year	Uses	Source
1960	MATHEWS IRENE E MRS	R. L. Polk & Co.
1955	BESTLAND)ONAHLD A	R. L. Polk & Co.

123 LAUREL ST E

Year	Uses	Source
1967	ELK INS JOHN L	R. L. Polk & Co.
1960	ELKINS JOHN L	R. L. Polk & Co.
1955	ELKINS JOHN I A	R. L. Polk & Co.

200 LAUREL ST E

Year	Uses	Source
2001	XXXX	Haines & Company, Inc.
1972	BANKOV STEFAN	R. L. Polk & Co.
1967	YOPP ADA MRS	R. L. Polk & Co.
1960	REINBOLD EMMA W	R. L. Polk & Co.
1955	PRINCE CO ACI AD	R. L. Polk & Co.

201 LAUREL ST E

Year	Uses	Source
2001	GWYNN Allen	Haines & Company, Inc.

FINDINGS

202 LAUREL ST E

Year	Uses	Source
2001	XXXX	Haines & Company, Inc.
1972	NO RETURN	R. L. Polk & Co.
1967	BISHER MARIE MRS	R. L. Polk & Co.
1960	HANOCA MARCO A	R. L. Polk & Co.
1955	LLANOCA MARCO A A	R. L. Polk & Co.

203 LAUREL ST E

Year	Uses	Source
1967	VACANT	R. L. Polk & Co.
1960	UNDERHILL VASHTI H MRS	R. L. Polk & Co.
1955	UTNDERHILL VASHTI II MRS A	R. L. Polk & Co.

211 LAUREL ST E

Year	Uses	Source
1955	ILOWE DORA L MRS A	R. L. Polk & Co.

114 1/2 LAUREL ST E

Year	Uses	Source
1972	MOORE MARIE MRS	R. L. Polk & Co.
1967	J MOORE MARIE MRS	R. L. Polk & Co.
1960	C0ILD S	R. L. Polk & Co.
1955	MCHILDS CHAAS H A	R. L. Polk & Co.

120 1/2 LAUREL ST E

Year	Uses	Source
1960	VACANT	R. L. Polk & Co.
1955	INGRAM CETO II A	R. L. Polk & Co.

203 1/2 LAUREL ST E

Year	Uses	Source
1960	LOOP LURA HMRS	R. L. Polk & Co.
1955	MCCLENAHAN LEO M	R. L. Polk & Co.

LAUREL ST W

104 LAUREL ST W

Year	Uses	Source
1955	GLENDALE PUB I IBRARY (OR) A	R. L. Polk & Co.

FINDINGS

111 LAUREL ST W

Year	Uses	Source
1940	ESTHER 0CLDARK	Glendale Directory Co.
1930	ANNIE L BANCROFT	Glendale Directory Co.

112 LAUREL ST W

Year	Uses	Source
1930	HRB MONTGOMERY	Glendale Directory Co.

114 LAUREL ST W

Year	Uses	Source
1972	JIMINEZ DAN	R. L. Polk & Co.
1967	VACANT	R. L. Polk & Co.
1960	GEE BARBARA	R. L. Polk & Co.
1955	MOSSONI NETTLE R(A	R. L. Polk & Co.
1940	G S JOHNSTON	Glendale Directory Co.
1930	M4 Z JOHNSON	Glendale Directory Co.

117 LAUREL ST W

Year	Uses	Source
1960	GAMMON FLORINE MRS	R. L. Polk & Co.
1955	JONES ALBERT II A	R. L. Polk & Co.

119 LAUREL ST W

Year	Uses	Source
1960	DAWSON MARGT	R. L. Polk & Co.
1955	DAWSON WM E A	R. L. Polk & Co.

120 LAUREL ST W

Year	Uses	Source
1972	NAVARRO CARLOS	R. L. Polk & Co.
1967	WATTS GERTRUDE H MRS	R. L. Polk & Co.
1960	WOLLAM MILES E	R. L. Polk & Co.
1955	MENTZER HARRY T 9 A	R. L. Polk & Co.
1940	H T MENTZER	Glendale Directory Co.
1930	H T MENTZER	Glendale Directory Co.

122 LAUREL ST W

Year	Uses	Source
1972	GOULD ELSIE M	R. L. Polk & Co.
1967	SILVANI JAMES (N)	R. L. Polk & Co.

FINDINGS

Year	Uses	Source
1960	SILVANI JAMES	R. L. Polk & Co.
1955	GOULD JAS W (A	R. L. Polk & Co.
1940	J W GOULD	Glendale Directory Co.
1930	J W GOULD	Glendale Directory Co.

123 LAUREL ST W

Year	Uses	Source
1960	WESCH CARL G	R. L. Polk & Co.
1955	WESCH CARL G A	R. L. Polk & Co.
1940	ALMA C WEBER	Glendale Directory Co.
1930	S V SUDANO	Glendale Directory Co.

124 LAUREL ST W

Year	Uses	Source
1972	ALANDI JOSE	R. L. Polk & Co.
1967	FOWLER BURTON R	R. L. Polk & Co.
1960	STEPHENSON ROBT	R. L. Polk & Co.
1955	VACANT	R. L. Polk & Co.
1940	K W THOMAS	Glendale Directory Co.
1930	VACANT	Glendale Directory Co.

125 LAUREL ST W

Year	Uses	Source
1960	SHOEMAKE HUGH H	R. L. Polk & Co.
1955	LOMAX WM RITI A	R. L. Polk & Co.
1940	EDNA M MCBRIDE	Glendale Directory Co.
1930	H H MCNELLY	Glendale Directory Co.

127 LAUREL ST W

Year	Uses	Source
1960	GEBHART FRED C	R. L. Polk & Co.
1955	GEBHART FRED C	R. L. Polk & Co.
1940	FPC GEBHART	Glendale Directory Co.
1930	D B MIRE	Glendale Directory Co.

128 LAUREL ST W

Year	Uses	Source
1972	SHERMAN LEILA M	R. L. Polk & Co.
1967	SHERMAN LEILA M	R. L. Polk & Co.
1960	TUBBS DONALD D	R. L. Polk & Co.

FINDINGS

Year	Uses	Source
1955	SHERMAN HUGH A	R. L. Polk & Co.
1940	J D2 MARSH	Glendale Directory Co.
1930	CHAS MCDONALD	Glendale Directory Co.

129 LAUREL ST W

Year	Uses	Source
1955	WESTFALL GENEVIEVE	R. L. Polk & Co.
1940	ANN SNYDER	Glendale Directory Co.
1930	H C I3UZSELL	Glendale Directory Co.

130 LAUREL ST W

Year	Uses	Source
1967	MURPHY JESSIE MRS	R. L. Polk & Co.
1960	IMURPHY JESSIE MRS	R. L. Polk & Co.
1955	MURPHY JESSIE MRS A	R. L. Polk & Co.
1940	MRS DAYDEEN MURPHY	Glendale Directory Co.
1930	U F DUNN	Glendale Directory Co.

131 LAUREL ST W

Year	Uses	Source
1960	VACANT	R. L. Polk & Co.
1955	HORAN GEO T	R. L. Polk & Co.
1940	CHAS LUNDY	Glendale Directory Co.
1930	GUS LOASMAN	Glendale Directory Co.

132 LAUREL ST W

Year	Uses	Source
1972	NO RETURN	R. L. Polk & Co.
1967	HOFFMAN EMMA MRS	R. L. Polk & Co.
1960	GILLLIAM PAULINE MRS	R. L. Polk & Co.
1955	PHYT & SURGEOTIS IFOP TTIIMOR BOARD	R. L. Polk & Co.
1940	P & S EOSP DORM	Glendale Directory Co.
1930	P 1M JOHNSON	Glendale Directory Co.

200 LAUREL ST W

Year	Uses	Source
1972	LAUREL ARMS GUEST HOME	R. L. Polk & Co.
	EDDINGTON ANGLE MRS	R. L. Polk & Co.
1967	LAUREL SANITARIUM	R. L. Polk & Co.

FINDINGS

Year	Uses	Source
1960	LAUREL SANITORIUM	R. L. Polk & Co.
1955	LAURET L SAL ATORIUM	R. L. Polk & Co.
1940	LAUREL SANATORIMN	Glendale Directory Co.
1930	ILAUREL APTS	Glendale Directory Co.

204 LAUREL ST W

Year	Uses	Source
1940	MARGT BAIRD	Glendale Directory Co.
1930	GEO H BAIRD	Glendale Directory Co.

208 LAUREL ST W

Year	Uses	Source
1955	MURDOEK F IS I	R. L. Polk & Co.
1940	NELSON HAYES	Glendale Directory Co.
1930	JACK GREGORY	Glendale Directory Co.

210 LAUREL ST W

Year	Uses	Source
1940	F C LANNON	Glendale Directory Co.
1930	NELSON HAYES	Glendale Directory Co.

211 LAUREL ST W

Year	Uses	Source
1960	MENTAL HEALTH SERV	R. L. Polk & Co.
1955	PHYSICRIAIS SUR)UNFOS I LNSP	R. L. Polk & Co.
1940	P & S HOSPITAL	Glendale Directory Co.
1930	P S HOSPITAL	Glendale Directory Co.

212 LAUREL ST W

Year	Uses	Source
1940	V RICE	Glendale Directory Co.
1930	MRS B C ROBINSON	Glendale Directory Co.

214 LAUREL ST W

Year	Uses	Source
1955	BAIKEY AGIILB A MRS	R. L. Polk & Co.
1940	HARVEY GRAVES	Glendale Directory Co.
1930	MAX PEEDAN	Glendale Directory Co.

FINDINGS

217 LAUREL ST W

Year	Uses	Source
1940	MRS M B FINDLEY	Glendale Directory Co.
1930	L L FINDLEY	Glendale Directory Co.

219 LAUREL ST W

Year	Uses	Source
1940	VACANT	Glendale Directory Co.
1930	H A BARTON	Glendale Directory Co.

123A LAUREL ST W

Year	Uses	Source
1940	IDA M YANKEE	Glendale Directory Co.
1930	W C BOWERS	Glendale Directory Co.

123B LAUREL ST W

Year	Uses	Source
1940	S F ZENDT	Glendale Directory Co.
1930	VACANT	Glendale Directory Co.

123C LAUREL ST W

Year	Uses	Source
1940	N B TALBOTT	Glendale Directory Co.
1930	MARIAN MYERS	Glendale Directory Co.

123D LAUREL ST W

Year	Uses	Source
1940	P 5 STEIL	Glendale Directory Co.
1930	EO F SCHMNOLL	Glendale Directory Co.

127A LAUREL ST W

Year	Uses	Source
1940	LETTIE I DENMNAN	Glendale Directory Co.
1930	VACANT	Glendale Directory Co.

127B LAUREL ST W

Year	Uses	Source
1940	D K SKILIMAN	Glendale Directory Co.
1930	WN SCOTT	Glendale Directory Co.

FINDINGS

127C LAUREL ST W

Year	Uses	Source
1940	L B WOOD	Glendale Directory Co.
1930	H L TALLEY	Glendale Directory Co.

127D LAUREL ST W

Year	Uses	Source
1940	BESSIE DAKERS	Glendale Directory Co.
1930	HELNIA C DALE	Glendale Directory Co.

117-19 LAUREL ST W

Year	Uses	Source
1960	LACASITA COURT	R. L. Polk & Co.
1955	LACASITA COURT	R. L. Polk & Co.

2081/2 LAUREL ST W

Year	Uses	Source
1940	WERNER HOY	Glendale Directory Co.

129 1/2 LAUREL ST W

Year	Uses	Source
1955	ORTIZ SCRAFINI V MRS A	R. L. Polk & Co.
1940	AINANDA LARSON	Glendale Directory Co.
1930	U 3B JODON	Glendale Directory Co.

131 1/2 LAUREL ST W

Year	Uses	Source
1955	VACANT	R. L. Polk & Co.
1940	LENNA MY ERS	Glendale Directory Co.
1930	3 BI LCNK	Glendale Directory Co.

132 1/2 LAUREL ST W

Year	Uses	Source
1967	) COPECK CAROL MRS	R. L. Polk & Co.
1960	SMITH FRANK N	R. L. Polk & Co.
1955	C ROWDER LDONALD	R. L. Polk & Co.
1940	S B MCFADDEN	Glendale Directory Co.
1930	G L MURPHY	Glendale Directory Co.

208 1/2 LAUREL ST W

Year	Uses	Source
1930	LYDIA C WILSON	Glendale Directory Co.

212 1/2 LAUREL ST W

Year	Uses	Source
1940	J A GOODWIN	Glendale Directory Co.
1930	D B BLAKE	Glendale Directory Co.

LOS FELIZ RD E

101 LOS FELIZ RD E

Year	Uses	Source
1967	RAMBENEK HENRY I	R. L. Polk & Co.
1960	VACANT	R. L. Polk & Co.

113 LOS FELIZ RD E

Year	Uses	Source
1967	VACANT	R. L. Polk & Co.
1960	SHIRP-ER COOU M REAL EST	R. L. Polk & Co.
1955	SHIRPSER GEO M REAL EAT	R. L. Polk & Co.
	TERMITE & PEST CONTROL	R. L. Polk & Co.

114 LOS FELIZ RD E

Year	Uses	Source
1960	WRIGHT EFFIC A MRS	R. L. Polk & Co.
1955	WRIGHT EFFIE A MRS	R. L. Polk & Co.

117 LOS FELIZ RD E

Year	Uses	Source
2001	FOOTHILL SERV CLUB FOR BLIND	Haines & Company, Inc.
1972	FOOTHILL SERVICE CLUB FOR THE BLIND INC ORG RELIEF	R. L. Polk & Co.
1967	FOOTHILL SERVICE CLUB FOR THE BLIND INC ORG RELIEF	R. L. Polk & Co.
1960	FOIOTHILL SERV CLUB FUR THEBLIND INC	R. L. Polk & Co.

120 LOS FELIZ RD E

Year	Uses	Source
2001	GEECOM INC	Haines & Company, Inc.
	ALL TUNE & LUBE	Haines & Company, Inc.

203 LOS FELIZ RD E

Year	Uses	Source
1967	VACANT	R. L. Polk & Co.

Year	Uses	Source
1960	JOHNSTON HARVEY N LB	R. L. Polk & Co.
	JOHNSTON SIGNS	R. L. Polk & Co.
1955	JOHNSTON SIGN PNTRS	R. L. Polk & Co.
	JOHNSTON FLORENCE MRS PUB	R. L. Polk & Co.
	JOHNSTON HARVEY N	R. L. Polk & Co.

205 LOS FELIZ RD E

Year	Uses	Source
2001	LIND Barbara	Haines & Company, Inc.
	LOS FELIZ GARDENS	Haines & Company, Inc.
	PARKER Robert R	Haines & Company, Inc.
	THIERSTEIN John C	Haines & Company, Inc.
	ZIMMERMAN Irma	Haines & Company, Inc.
	COX L	Haines & Company, Inc.
	LOS FELIZ GARDENS	Haines & Company, Inc.
	LARRAMENTI Alicia	Haines & Company, Inc.
	DUNBAR Robt J	Haines & Company, Inc.
	FOWLER Seth	Haines & Company, Inc.
	HAGENER E M	Haines & Company, Inc.
	HARTMAN Mary	Haines & Company, Inc.
	JENNINGS Evelyn I	Haines & Company, Inc.
	JONES Adrian L	Haines & Company, Inc.
1972	LOS FELIZ PLAZA INC REST HOME	R. L. Polk & Co.
1967	PETERSON LAMP 6 SHADE STUDIO	R. L. Polk & Co.
1960	PETERSON LAMP & SHADESTUDIO	R. L. Polk & Co.
	PETERSON WALTER L B	R. L. Polk & Co.
1955	PETERSON S LAMP & SHADE STUDIO	R. L. Polk & Co.

206 LOS FELIZ RD E

Year	Uses	Source
1972	VACANT	R. L. Polk & Co.
1967	ALLEN GWYNNE CHEVROLET USED CAR LOT	R. L. Polk & Co.

207 LOS FELIZ RD E

Year	Uses	Source
2001	REFRIGRTN SALES & SRV	Haines & Company, Inc.
	RESSAC	Haines & Company, Inc.
1972	REUSAC INC REFGR ALS & SERV	R. L. Polk & Co.
1967	GABEL S ANTIQUES	R. L. Polk & Co.

Year	Uses	Source
1960	GABCLH ANTIQUES	R. L. Polk & Co.
1955	GABEL S ANTIQUES	R. L. Polk & Co.

222 LOS FELIZ RD E

Year	Uses	Source
2001	XXXX	Haines & Company, Inc.

113 1/2 LOS FELIZ RD E

Year	Uses	Source
1967	VACANT	R. L. Polk & Co.

203 1/2 LOS FELIZ RD E

Year	Uses	Source
1967	PARMALLEE ALICE E MRS	R. L. Polk & Co.
1960	K FISCHER ADOLPH	R. L. Polk & Co.
1955	WELCH DARRELL E	R. L. Polk & Co.

205 1/2 LOS FELIZ RD E

Year	Uses	Source
1967	PETERSON WAL TER	R. L. Polk & Co.
1955	PETERSON WALTER	R. L. Polk & Co.

207 1/2 LOS FELIZ RD E

Year	Uses	Source
1960	K (GABEL S LAMP STUDIO	R. L. Polk & Co.
1955	CABEL S LAMP STUDIO	R. L. Polk & Co.

LOS FELIZ RD W

113 LOS FELIZ RD W

Year	Uses	Source
2001	ALSTON Howard	Haines & Company, Inc.
	DISHES A LA CARTE	Haines & Company, Inc.
1972	GEORGIAN ANTIQUE SHOP	R. L. Polk & Co.
	KREITZER FLORENCE	R. L. Polk & Co.
1967	KREITZER FLORENCE	R. L. Polk & Co.
	GEORGIAN ANTIQUE SHOP	R. L. Polk & Co.
1960	GEORGIAN ANTIQUE SHIOP	R. L. Polk & Co.
	KREITZER FLORENCE	R. L. Polk & Co.
1955	KREITZER FLORENCE	R. L. Polk & Co.
	GEORGIAN ANTIQUES	R. L. Polk & Co.

FINDINGS

118 LOS FELIZ RD W

Year	Uses	Source
1967	REFRIGERATION SALES 6 SERVICE	R. L. Polk & Co.
1960	REFRIGERATION SIS & SERV	R. L. Polk & Co.
1955	MAPLE SHOP THE (WHSE)	R. L. Polk & Co.

119 LOS FELIZ RD W

Year	Uses	Source
2001	ARK FAMILY SERVICES INC	Haines & Company, Inc.
1972	CRAFT R B TRAVEL CO TRAVEL AGCY & BUR	R. L. Polk & Co.
1967	ALES FRANK M JR UPHOL	R. L. Polk & Co.
1960	TOBEE INTERIORS	R. L. Polk & Co.

122 LOS FELIZ RD W

Year	Uses	Source
2001	TIGRAN NIKOGOSIAN MEAT & DELI	Haines & Company, Inc.
1972	ADISCO FIRE PLACE EQUIP	R. L. Polk & Co.
1967	ADISCO CABTMKR	R. L. Polk & Co.
1960	SOUTH WNEST BUSINESS FORMSINC 4C	R. L. Polk & Co.
1955	MARSHALL ALUMINUM PRODUCTS DOOR MFRS	R. L. Polk & Co.

124 LOS FELIZ RD W

Year	Uses	Source
2001	XXXX	Haines & Company, Inc.
1967	HENRY S BELLE-VUE FURNITURE REPR C REFINISH	R. L. Polk & Co.

125 LOS FELIZ RD W

Year	Uses	Source
2001	PC MEDICAL CLINIC INC	Haines & Company, Inc.
	GOLD MARINA MD	Haines & Company, Inc.
1972	KOEHLER FURNITURE	R. L. Polk & Co.
1967	KOEHLER FURNITURE	R. L. Polk & Co.
1960	TOBEE INTS (ANNEX)	R. L. Polk & Co.
1955	ALEXANDER MARGO STUDIO	R. L. Polk & Co.

126 LOS FELIZ RD W

Year	Uses	Source
1955	GALET J NECKWEAR MFR	R. L. Polk & Co.

FINDINGS

128 LOS FELIZ RD W

Year	Uses	Source
1955	WATSON VIDA H MRS INT DEC	R. L. Polk & Co.

129 LOS FELIZ RD W

Year	Uses	Source
2001	WIZER Philip	Haines & Company, Inc.
1960	KEMP HAROLD A 4C	R. L. Polk & Co.
1955	KEMP HAROLD A	R. L. Polk & Co.

130 LOS FELIZ RD W

Year	Uses	Source
2001	ROYAL VILLA HEALTH CARE	Haines & Company, Inc.
	SOUTH PACIFIC REHAB SERVICES	Haines & Company, Inc.
	RODAS Magdalena	Haines & Company, Inc.
	COLLINS Elsie	Haines & Company, Inc.
1972	HAMILTON SANITARIUM INU	R. L. Polk & Co.
1967	TROPICO CONVALESCENT HOSPITAL NURSING HOME	R. L. Polk & Co.

131 LOS FELIZ RD W

Year	Uses	Source
1967	VACANT	R. L. Polk & Co.
1960	MAGUIRE CORAL F MRS	R. L. Polk & Co.
1955	MAGUIRE CORAL F MRS	R. L. Polk & Co.

133 LOS FELIZ RD W

Year	Uses	Source
2001	WIZER Philip	Haines & Company, Inc.
1972	JAMES VICTOR	R. L. Polk & Co.
1967	RUSSELL JEAN ANTIQUES	R. L. Polk & Co.
1960	RUSSELL JEAN ANTIQUES	R. L. Polk & Co.
1955	RUSSELL JEAN S ANTIQUES	R. L. Polk & Co.

203 LOS FELIZ RD W

Year	Uses	Source
2001	XXXX	Haines & Company, Inc.
1972	BEALER MADGE MRS	R. L. Polk & Co.
1967	SCHERIBEL WALTER	R. L. Polk & Co.
1960	ROSS KENNETH J	R. L. Polk & Co.
	PERIOD FURN ANTIUQES	R. L. Polk & Co.

FINDINGS

Year	Uses	Source
1955	PERIOD FURN ANTIQUES	R. L. Polk & Co.

205 LOS FELIZ RD W

Year	Uses	Source
2001	XXXX	Haines & Company, Inc.

206 LOS FELIZ RD W

Year	Uses	Source
1972	MAPLE SHOP THE FURN	R. L. Polk & Co.
1967	MAPLE SHOP THE FURN	R. L. Polk & Co.
1960	MAPLE SHOP THE FURN	R. L. Polk & Co.
1955	MAPLE SHOP THE	R. L. Polk & Co.

207 LOS FELIZ RD W

Year	Uses	Source
1972	SEXTON FREDK SCHOOL OF DANCING	R. L. Polk & Co.
1967	AWFORD BOB DANCE STUDIO	R. L. Polk & Co.
1960	VOE-SACO DANCE STUDIO	R. L. Polk & Co.
1955	TREE STUDIO	R. L. Polk & Co.

210 LOS FELIZ RD W

Year	Uses	Source
1972	ALBERT FLORIST	R. L. Polk & Co.
1967	NAHAMA ALF FLORIST	R. L. Polk & Co.
1960	NAHAMA ALF FLORIST	R. L. Polk & Co.
1955	NAHAMA MATILDA MRS	R. L. Polk & Co.
	NAHAMA ALF FLORIST	R. L. Polk & Co.

211 LOS FELIZ RD W

Year	Uses	Source
1960	ROBERTS VIOLETTE R ANTIQUES	R. L. Polk & Co.
1955	ROBERTS VIOLETTE R ANTIQUES	R. L. Polk & Co.

212 LOS FELIZ RD W

Year	Uses	Source
1960	HENRY S BELLVUE FURN	R. L. Polk & Co.
1955	RUSTIGIAN HENRY CABTMKR	R. L. Polk & Co.

214 LOS FELIZ RD W

Year	Uses	Source
1960	FARBER SILVERSMITHS	R. L. Polk & Co.

Year	Uses	Source
1955	FARBER SILVERSMITHS	R. L. Polk & Co.

215 LOS FELIZ RD W

Year	Uses	Source
1972	MORENO EDDIE	R. L. Polk & Co.
1967	AWFORD ROBT	R. L. Polk & Co.
1960	HANKE LELAND C	R. L. Polk & Co.
1955	CHRISTIANSON WILLARD	R. L. Polk & Co.

225 LOS FELIZ RD W

Year	Uses	Source
1967	GLENDALE GENERAL TIRE SERVICE GENL TIRE CORP)	R. L. Polk & Co.
	MOBIL OIL STATIONS GAS STA	R. L. Polk & Co.
1960	HARMON & HOFFMAN TIRES	R. L. Polk & Co.
	GECNI IRE OF GLEN	R. L. Polk & Co.
1955	KINSLEY SERV	R. L. Polk & Co.

226 LOS FELIZ RD W

Year	Uses	Source
1960	ACME RENTS CONSTN SUPS	R. L. Polk & Co.
1955	ACME RENTS	R. L. Polk & Co.
	ACME RENTS CONTRS EQUIP	R. L. Polk & Co.

227 LOS FELIZ RD W

Year	Uses	Source
1960	HARMON & HOFFMAN GAS STA	R. L. Polk & Co.

126-30 LOS FELIZ RD W

Year	Uses	Source
1960	TROPICAL CONVALESCENT HOSP	R. L. Polk & Co.

129 1/2 LOS FELIZ RD W

Year	Uses	Source
1967	LAWRENCE ALISON	R. L. Polk & Co.
1960	J SHARKEY LILLIAN 1 MRS ANTIQUES	R. L. Polk & Co.
1955	SHARKEY LILLIAN B MRS	R. L. Polk & Co.

210 1/2 LOS FELIZ RD W

Year	Uses	Source
1960	K LERRERA AIF	R. L. Polk & Co.

Year	Uses	Source
1955	BARRERA PAUL C	R. L. Polk & Co.

LOS FELIZ ROAD EAST E

105 LOS FELIZ ROAD EAST E

Year	Uses	Source
1951	WHITE R E DRIVING SCH	R. L. Polk & Co.
	TRAUGLIBER F L INS AGT	R. L. Polk & Co.

113 LOS FELIZ ROAD EAST E

Year	Uses	Source
1951	TERMITE & PEST CONTROLCO	R. L. Polk & Co.
	SHIRPSER G M REAL EST	R. L. Polk & Co.

114 LOS FELIZ ROAD EAST E

Year	Uses	Source
1951	VACANT	R. L. Polk & Co.

203 LOS FELIZ ROAD EAST E

Year	Uses	Source
1951	BEHRSE N E TEXTILE PNTR	R. L. Polk & Co.

205 LOS FELIZ ROAD EAST E

Year	Uses	Source
1951	PETERSON S LAMP SHADE STUDIO	R. L. Polk & Co.
	PETERSON WALTER	R. L. Polk & Co.

207 LOS FELIZ ROAD EAST E

Year	Uses	Source
1951	GABEL S ANTIQUES	R. L. Polk & Co.

203 1/2 LOS FELIZ ROAD EAST E

Year	Uses	Source
1951	BEHRSE WIM	R. L. Polk & Co.

N BRAND BLVD

1551 N BRAND BLVD

Year	Uses	Source
1970	MCAUSTIN KENNETH	Pacific Telephone
	MCAUSTIN KENNETH	Pacific Telephone

FINDINGS

1625 N BRAND BLVD

Year	Uses	Source
1986	STEVENSON DILBECK COMMERCIAL-INDUSTRIAL SERVICES GLENDALE	Pacific Bell

ORANGE ST

1328 ORANGE ST

Year	Uses	Source
1954	ROBERTSON MABEL	R. L. Polk & Co.
1950	ROBERTSON MABEL	Pacific Telephone

1329 ORANGE ST

Year	Uses	Source
1954	LIPTACK R H R	R. L. Polk & Co.
1950	LIPTACK R H R	Pacific Telephone

1330 ORANGE ST

Year	Uses	Source
1931	Lemmens John	Los Angeles Directory Company Publisher
	Bennetl	Los Angeles Directory Company Publisher

1332 ORANGE ST

Year	Uses	Source
1950	BRANDENBURG C T R	Pacific Telephone

1333 ORANGE ST

Year	Uses	Source
1954	LYNCH MARIAN	R. L. Polk & Co.
1950	HORTON GRADY P	Pacific Telephone

1335 ORANGE ST

Year	Uses	Source
1954	BRITTON MINNIE F MRS	R. L. Polk & Co.
	DIXON MAUDE	R. L. Polk & Co.
1950	BRITTON WM H MRS	Pacific Telephone

1337 ORANGE ST

Year	Uses	Source
1954	MCCOUN A E	R. L. Polk & Co.
1950	BARRET F MYRTLE	Pacific Telephone

FINDINGS

1339 ORANGE ST

Year	Uses	Source
1950	JONES ROBT WM R	Pacific Telephone

1343 ORANGE ST

Year	Uses	Source
1950	WARREN A J MRS	Pacific Telephone

1347 ORANGE ST

Year	Uses	Source
1950	CRISPIN HARRYR	Pacific Telephone

1354 ORANGE ST

Year	Uses	Source
1950	GUSTAVSON MAY R	Pacific Telephone

1360 ORANGE ST

Year	Uses	Source
1954	ARCHER F G R	R. L. Polk & Co.
1950	ARCHER F G R	Pacific Telephone

1368 ORANGE ST

Year	Uses	Source
1950	GUINN SADIE J R	Pacific Telephone

1375 ORANGE ST

Year	Uses	Source
1950	BASSETT W H MRS R	Pacific Telephone

1380 ORANGE ST

Year	Uses	Source
1954	WILKERSON JOHN H	R. L. Polk & Co.
1950	ZIMMER EDW	Pacific Telephone

1384 ORANGE ST

Year	Uses	Source
1954	LOVELADY E H R	R. L. Polk & Co.
1950	LOVELADY E H R	Pacific Telephone

FINDINGS

ORANGE ST S

1300 ORANGE ST S

Year	Uses	Source
1955	MURRY PAUL R CARTOONIST	R. L. Polk & Co.

1301 ORANGE ST S

Year	Uses	Source
1960	VACANT	R. L. Polk & Co.
1955	JESSUP B A	R. L. Polk & Co.
	RAY TOM PONTIAC CO	R. L. Polk & Co.

1315 ORANGE ST S

Year	Uses	Source
2001	ARTINYAN Ludvik	Haines & Company, Inc.
1972	THOMAS JOSEPH W	R. L. Polk & Co.
1967	THOMAS JOSEPH W	R. L. Polk & Co.
1960	THOMAS J WM	R. L. Polk & Co.
1955	THUOMIAS 1 W A	R. L. Polk & Co.

1317 ORANGE ST S

Year	Uses	Source
2001	XXXX	Haines & Company, Inc.
1972	PALAEZ ALBERT	R. L. Polk & Co.
1967	MC DONALD ALLEN C	R. L. Polk & Co.
1960	ALLEN CHAS	R. L. Polk & Co.
1955	BAUER HARRY T	R. L. Polk & Co.

1319 ORANGE ST S

Year	Uses	Source
2001	XXXX	Haines & Company, Inc.
1972	RALPHS JOHN D	R. L. Polk & Co.
1967	RALPHS JOHN	R. L. Polk & Co.
1960	VACANT	R. L. Polk & Co.
1955	TUBBH LOHT I	R. L. Polk & Co.

1351/2 ORANGE ST S

Year	Uses	Source
1967	VACANT	R. L. Polk & Co.
1960	ACME BLINDS & SCREENS	R. L. Polk & Co.

FINDINGS

ORNGE GRYE

1359A ORNGE GRYE

Year	Uses	Source
1962	LONG MARTHA E	Pacific Telephone

S Brand Blvd

1300 S Brand Blvd

Year	Uses	Source
2010	PRATO INC	EDR Digital Archive

S BRAND BLVD

1300 S BRAND BLVD

Year	Uses	Source
2006	TONYS BAR	Haines Company, Inc.
1995	Tonys Bar	Pacific Bell
1991	Tonys Bar	Pacific Bell
1985	Tonys Bar	Pacific Bell
	Tonys Bar	Pacific Bell
1980	TONYS BAR	Pacific Telephone
	TONYS BAR	Pacific Telephone
1975	Y Not	Pacific Telephone
1970	Y-NOT	Pacific Telephone
	Y-NOT	Pacific Telephone
1956	KOERNER CARL KOERNER S FURNITURE CO UPHLSTRNG	Pacific Telephone
	KOERNER S FURN CO UPHLSTRNG	Pacific Telephone

1301 S BRAND BLVD

Year	Uses	Source
1980	JOHNNY LAIL IMPORTED CARS	Pacific Telephone
1975	Used Cars	Pacific Telephone
1962	BOB CREVIER USED AUTOS	Pacific Telephone
	CREVIER BOB USED AUTOS	Pacific Telephone

FINDINGS

S Brand Blvd

1302 S Brand Blvd

Year	Uses	Source
2014	MAKARA PROPERTIES LLC	EDR Digital Archive

S BRAND BLVD

1302 S BRAND BLVD

Year	Uses	Source
1962	KOERNER CARL KOERNER S FURN CO UPHLSTRNG	Pacific Telephone
	KOERNER S FURN CO UPHLSTRNG	Pacific Telephone

S Brand Blvd

1304 S Brand Blvd

Year	Uses	Source
2014	PARTY COMBO	EDR Digital Archive
2010	PARTY COMBO	EDR Digital Archive

S BRAND BLVD

1304 S BRAND BLVD

Year	Uses	Source
2006	PARTYCOMBO	Haines Company, Inc.
1962	GAROFALO VINCENT	Pacific Telephone
	VINCE S LIQUOR STORE	Pacific Telephone
1956	TONY S LIQUOR OF GLENDALE	Pacific Telephone
1950	BANCROFT LIQUOR	Pacific Telephone
	BANCROFT LIQUOR	Pacific Telephone

1306 S BRAND BLVD

Year	Uses	Source
1975	Crowley Dennis T Foot Aid Labs	Pacific Telephone
	Foot Aid Labs	Pacific Telephone
1970	CROWLEY DENNIS T FOOT AID LABS	Pacific Telephone
	FOOT AID LABORATORIES	Pacific Telephone
	CROWLEY DENNIS T FOOT AID LABS	Pacific Telephone
	FOOT AID LABORATORIES	Pacific Telephone
1962	CROWLEY DENNIS T FOOT AID LABS	Pacific Telephone

FINDINGS

Year	Uses	Source
1962	FOOT AID LABORATORIES	Pacific Telephone
1956	BROWN R E FOOT AID LABS	Pacific Telephone
	FOOT AID LABS	Pacific Telephone
1950	UNITED COML SALES CO GLENDALE BRANCH	Pacific Telephone
	UNITED COML SALES CO GLENDALE BRANCH	Pacific Telephone

S Brand Blvd

1308 S Brand Blvd

Year	Uses	Source
2014	SUBARU OF GLENDALE	EDR Digital Archive
2010	SUBARU OF GLENDALE	EDR Digital Archive
	MONARCH CONSTRUCTION	EDR Digital Archive

S BRAND BLVD

1308 S BRAND BLVD

Year	Uses	Source
2006	COMPANY SIERRA LEASING	Haines Company, Inc.
	SIERRA LEASING	Haines Company, Inc.
1995	Sierra Leasing Co auto	Pacific Bell
	Sierra Land Group Inc	Pacific Bell
	! Sierra Leasing Co auto	Pacific Bell
	Sierra Leasing Motors	Pacific Bell
1991	Sierra Leasing Motors	Pacific Bell
	Wieder Construction	Pacific Bell
	From Los Angeles Telephones Call	Pacific Bell
1990	SIERRA LEASING CO AUTO GLENDALE	Pacific Bell
1986	SIERRA LEASING CO AUTO GLENDALE	Pacific Bell
1985	S IE RRA LE AS IN G CO auto	Pacific Bell
1981	SIERRA LEASING CO AUTO GLENDALE	Pacific Telephone
1975	SIERRA LEASING CO auto	Pacific Telephone
1970	SIERRA LEASING CO AUTO	Pacific Telephone
	SIERRA LEASING CO AUTO	Pacific Telephone
1962	WORLD WIDE CONSTRUCTION CO	Pacific Telephone
	GREAT WESTRN DEVELOPMENT CORP	Pacific Telephone

Year	Uses	Source
1962	GIBSON JAS H INVESTMTS	Pacific Telephone
1950	FOOT AID LABS	Pacific Telephone
	FOOT AID LABS	Pacific Telephone

S Brand Blvd

1310 S Brand Blvd

Year	Uses	Source
2010	CASHEN EUGENE L	EDR Digital Archive

S BRAND BLVD

1310 S BRAND BLVD

Year	Uses	Source
1995	Cashen Eugene L	Pacific Bell
1991	Cashen Eugene L	Pacific Bell
1980	LOS FELIZ MOTORS	Pacific Telephone
1975	Los Feliz Motors	Pacific Telephone

1311 S BRAND BLVD

Year	Uses	Source
1935	KAMRLNERJOS AUTOS	Los Angeles Directory Co.

1312 S BRAND BLVD

Year	Uses	Source
1995	SINGER COMPANY THE SEWING CENTERS	Pacific Bell
1935	SMITH R B	Los Angeles Directory Co.

S Brand Blvd

1313 S Brand Blvd

Year	Uses	Source
2014	U-HAUL CO OF CALIFORNIA	EDR Digital Archive
2010	U-HAUL CO OF CALIFORNIA	EDR Digital Archive

S BRAND BLVD

1313 S BRAND BLVD

Year	Uses	Source
1995	Glendale	Pacific Bell

Year	Uses	Source
1995	U HAUL CO Contd	Pacific Bell
	Glendale	Pacific Bell
	U HAUL CO Contd	Pacific Bell
	Rec Vee World	Pacific Bell
	LIGHTHOUSE CHRISTIAN STORES	Pacific Bell
1991	U Haul Center Of Glendale	Pacific Bell
1990	U-HAUL CO CENTERS	Pacific Bell
1985	Glendale	Pacific Bell
	Glendale Moving Center	Pacific Bell
	Or	Pacific Bell
	U Haul Center Of Glendale	Pacific Bell
	Glendale	Pacific Bell
	Or	Pacific Bell
1980	GLENDALE MOVING CENTER	Pacific Telephone
	GLENDALE MOVING CENTER	Pacific Telephone
	U-HAUL CO MOVING CENTERS	Pacific Telephone
	U-HAUL CO MOVING CENTERS	Pacific Telephone
1950	RHINEHART MOTORS	Pacific Telephone
	KEYTE FRED AUTOS	Pacific Telephone
	RIPPEY AUTO REPAIR	Pacific Telephone
	RHINEHART MOTORS	Pacific Telephone
	KEYTE FRED AUTOS	Pacific Telephone
	RIPPEY AUTO REPAIR	Pacific Telephone

1314 S BRAND BLVD

Year	Uses	Source
1995	HAIR TOGETHER	Pacific Bell
1962	SIKIE MIKE AUTO SALES	Pacific Telephone
1956	K & W MOTOR CO	Pacific Telephone

1315 S BRAND BLVD

Year	Uses	Source
1950	A-1 AUTO SALES	Pacific Telephone
	A-1 AUTO SALES	Pacific Telephone
1935	K & W MOTOR CO	Los Angeles Directory Co.

1316 S BRAND BLVD

Year	Uses	Source
1970	PARKINSON DAN IMPORTS	Pacific Telephone

Year	Uses	Source
1970	PARKINSON DAN IMPORTS	Pacific Telephone
	PARKINSON DAN IMPORTS	Pacific Telephone
	PARKINSON DAN IMPORTS	Pacific Telephone
1962	STEPHENSON MOTORS	Pacific Telephone
1956	LAIL JOHNNY AUTO DIR	Pacific Telephone
	JOHNNY LAIL AUTO DIR	Pacific Telephone
1950	HASTE C E USED CARS	Pacific Telephone
	HASTE C E USED CARS	Pacific Telephone

1317 S BRAND BLVD

Year	Uses	Source
1995	TIPPY TOES	Pacific Bell

1318 S BRAND BLVD

Year	Uses	Source
1970	HODEL RYAN & ROBERTS	Pacific Telephone
	HODEL RYAN & ROBERTS	Pacific Telephone
1962	HODEL-RYAN & ROBERTS AUTOMTV FINISHES	Pacific Telephone

1320 S BRAND BLVD

Year	Uses	Source
1995	SAM NOON CHI	Pacific Bell
1991	GLE N DALE S PE E D CE N TE R IN C	Pacific Bell
1985	Specialty Products Co	Pacific Bell
1980	GLENDALE SPEED CENTER INC	Pacific Telephone

1322 S BRAND BLVD

Year	Uses	Source
1995	SALTER JOHN WDR	Pacific Bell
1975	Eds Service Center	Pacific Telephone
	Glendale	Pacific Telephone

1324 S BRAND BLVD

Year	Uses	Source
1970	GABLES THE RESTRNT	Pacific Telephone
	ZABRISKIE NED H	Pacific Telephone
	GABLES THE RESTRNT	Pacific Telephone
	ZABRISKIE NED H	Pacific Telephone
1962	GABLES THE RESTRNT	Pacific Telephone

Year	Uses	Source
1962	ZABRISKIE NED H	Pacific Telephone
1956	GABLES THE RESTRNT	Pacific Telephone
1935	BUSY CORNER PHARMACY	Los Angeles Directory Co.
1929	BUSY CORNER PHARMACY C A Parker O H Kohnke Prescription Specialists	Los Angeles Directory Co.

1325 S BRAND BLVD

Year	Uses	Source
1995	ROSS STORES INC	Pacific Bell
1970	PHIL S CHEVRON STN	Pacific Telephone
	PHIL S CHEVRON STN	Pacific Telephone
1962	STANDARD OIL COMPANY OF CALIFORNIA WESTERN OPERATIONS INC	Pacific Telephone
1956	STANDARD OILL CO OF CALIF STANDARD STATIONS INC	Pacific Telephone
1950	STANDARD STATIONS INC	Pacific Telephone
	STANDARD STATIONS INC	Pacific Telephone
1935	STANDARD STATIONS INC	Los Angeles Directory Co.

1328 S BRAND BLVD

Year	Uses	Source
2006	SPECIALTY	Haines Company, Inc.
	PRODUCTS CO	Haines Company, Inc.

1331 S BRAND BLVD

Year	Uses	Source
1956	LANDROS MAY I MRS	Pacific Telephone

1345 S BRAND BLVD

Year	Uses	Source
1980	AUTO EMERGENCY LOCK SERVICE	Pacific Telephone

1348 S BRAND BLVD

Year	Uses	Source
1970	HIGHWAY SAFETY EQUIPT CO	Pacific Telephone
	HIGHWAY SAFETY EQUIPT CO	Pacific Telephone
1962	HIGHWAY SAFETY EQUIPT CO	Pacific Telephone

1350 S BRAND BLVD

Year	Uses	Source
1991	Sen Luvi Mon His	Pacific Bell

FINDINGS

Year	Uses	Source
1991	Sen Lung Bros Corp	Pacific Bell

S Brand Blvd

1400 S Brand Blvd

Year	Uses	Source
2014	BRJ RUBY LLC	EDR Digital Archive
	ALLEN GWYNN CHEVROLET INC	EDR Digital Archive
2010	ALLEN GWYNN CHEVROLET INC	EDR Digital Archive

S BRAND BLVD

1400 S BRAND BLVD

Year	Uses	Source
2006	ALLEN GWYNN	Haines Company, Inc.
	CHEVROLET CHEVROLET	Haines Company, Inc.
	AUTHORIZED	Haines Company, Inc.
	SALES&SV GWy NN ALLEN	Haines Company, Inc.
	CHEVROLET	Haines Company, Inc.
1995	CHEVROLET AUTHORIZED SALES & SERVICE GLENDALE ALLEN GWYNN CHEVROLET	Pacific Bell
	FIDELITY FEDERAL BANK BRANCH OFFICES	Pacific Bell
	GWYNN ALIEN CHEVROLET	Pacific Bell
	ALLE N GW YN N CH E VROLE T	Pacific Bell
	Gwynn Allen Chevrolet	Pacific Bell
	ALLENGWYEN N CHEVROLET	Pacific Bell
	Chevrolet Authorized Sales & Service Glendale Allen Gwynn Chevrolet	Pacific Bell
	Gwynn Allen Chevrolet	Pacific Bell
1991	From Los Angeles Telephones Call	Pacific Bell
	CHE VROLE T	Pacific Bell
	Allen H	Pacific Bell
	Allen H	Pacific Bell
	Allen H Pac	Pacific Bell
	Allen H Pac	Pacific Bell
	Allen Gwynn Chonrolet	Pacific Bell
	Gwypn Allen Chevrolet	Pacific Bell
	From Los Angeles Telephones Call	Pacific Bell

FINDINGS

Year	Uses	Source
1990	CHEVROLET AUTHORIZED SALES & SERVICE	Pacific Bell
	GWYNN ALLEN CHEVROLET GLENDALE	Pacific Bell
1986	CHEVROLET AUTHORIZED SALES & SERVICE	Pacific Bell
1985	ALLE N GW YN N CHE VROLE T	Pacific Bell
	GW YN N ALLE N CHE VROLE T	Pacific Bell
	Gwynn Bob & Polly	Pacific Bell
1980	GWYNN ALLEN CHEVROLET	Pacific Telephone
	GWYNN INSURANCE AGENCY INC	Pacific Telephone
	ALLEN GWVNN CHEVROLET	Pacific Telephone
1975	A Bl C Building Maintenance	Pacific Telephone
	ALLEN GWYNN CHEVROLET	Pacific Telephone
	GWYNN ALLEN CHEVROLET	Pacific Telephone
	Gwynn Insurance Agency Inc	Pacific Telephone
	Randle Clarence	Pacific Telephone
1971	ALLEN GWYNN CHEVROLET	Pacific Telephone
1970	ALLEN GWYNN CHEVROLET GLENDALE	Pacific Telephone
	DUAL DRIVE SYSTEM OF GLENDALE	Pacific Telephone
	GWYNN ALLEN CHEVROLET	Pacific Telephone
	GWYNN INSURANCE AGENCY INC	Pacific Telephone
	DUAL DRIVE SYSTEM OF GLENDALE	Pacific Telephone
	GWYNN ALLEN CHEVROLET	Pacific Telephone
	GWYNN INSURANCE AGENCY INC	Pacific Telephone
1962	ALLEN GWYNI CHEVROLET	Pacific Telephone
	DUAL DRIVE SYSTEM OF GLENDALE	Pacific Telephone
	GWYNN ALLEN CHEVROLET	Pacific Telephone
1950	VILLAGE INN	Pacific Telephone
	VILLAGE INN	Pacific Telephone
1935	BAYLESS AUTO EXCH	Los Angeles Directory Co.

1409 S BRAND BLVD

Year	Uses	Source
1995	MOFFETT S-CHICKEN PIE SHOPPE	Pacific Bell
	CHICIKEN PIE SHOPPE-MOFFETT S	Pacific Bell

1410 S BRAND BLVD

Year	Uses	Source
1995	HOWARD S RUG CO	Pacific Bell

FINDINGS

1413 S BRAND BLVD

Year	Uses	Source
1995	SEAMAN SHERAH AGENCY	Pacific Bell
	SHERAH SEAMAN AGENCY8 184451121	Pacific Bell

1414 S BRAND BLVD

Year	Uses	Source
1995	SEROPIAN TIRE CO INC	Pacific Bell

1415 S BRAND BLVD

Year	Uses	Source
1995	HAIR & CO	Pacific Bell

1417 S BRAND BLVD

Year	Uses	Source
1935	SUPPES R L R	Los Angeles Directory Co.

1420 S BRAND BLVD

Year	Uses	Source
1956	GLENDALE AUTO MART	Pacific Telephone

1421 S BRAND BLVD

Year	Uses	Source
1995	TEN ATA TIME	Pacific Bell

1423 S BRAND BLVD

Year	Uses	Source
1995	TERIYAKI EXPRESS	Pacific Bell

1424 S BRAND BLVD

Year	Uses	Source
1995	DAIKOVICH ILIA REV	Pacific Bell
	SERBIAN ORTHODOX CHURCH OF CHRIST THE SAVIOUR	Pacific Bell

1425 S BRAND BLVD

Year	Uses	Source
1956	HANNUM BUSTER USD CARS	Pacific Telephone
1950	MOORE EMMETT E USED CARS	Pacific Telephone
	WHITE KIRK USED CARS	Pacific Telephone
	BRAWLEY OLEN WHITE KIRK USED CARS	Pacific Telephone

Year	Uses	Source
1950	WHITE KIRK USED CARS	Pacific Telephone
	MOORE EMMETT E USED CARS	Pacific Telephone
	BRAWLEY OLEN WHITE KIRK USED CARS	Pacific Telephone

1427 S BRAND BLVD

Year	Uses	Source
1995	BASKIN-ROBBINS 31 ICE CREAM STORES	Pacific Bell
	BASKIN-ROBBINS ICE CREAM CAKE	Pacific Bell

1429 S BRAND BLVD

Year	Uses	Source
1995	LOMMA FRANK	Pacific Bell

1432 S BRAND BLVD

Year	Uses	Source
1995	FANCY LADYSNAILS SALON	Pacific Bell

1435 S BRAND BLVD

Year	Uses	Source
1995	RADIO SHACK-A DIVISION OF TANDY CORP CONSUMER ELECTRONICS STORES	Pacific Bell

1437 S BRAND BLVD

Year	Uses	Source
1995	ROE S ALTA DENA DRIVE-IN DAIRY	Pacific Bell

1447 S BRAND BLVD

Year	Uses	Source
1995	HILLENBSRG HUBERT M	Pacific Bell

1451 S BRAND BLVD

Year	Uses	Source
1985	y AMS COFFE E S HOP	Pacific Bell
	Van Bob And K	Pacific Bell
	Van Bergen Tarri	Pacific Bell

1500 S BRAND BLVD

Year	Uses	Source
1995	FIRESTONE TIRE & SERVICE CENTERS	Pacific Bell

Year	Uses	Source
1962	DAYTON CAL AUTO SERV	Pacific Telephone
1956	MURRAY S FORD MAINTENANCE	Pacific Telephone
	MURRAY FORD MAINTENANCE	Pacific Telephone
1950	MURRAY S FORD MAINTENANCE	Pacific Telephone
	MURRAY S FORD MAINTENANCE	Pacific Telephone
1935	SWAN MARY E R	Los Angeles Directory Co.

S Brand Blvd

1501 S Brand Blvd

Year	Uses	Source
2014	AMERICAN RED CROSS	EDR Digital Archive
	AXXIOM DATA INC	EDR Digital Archive
2010	INTEGRATED DIGITAL TECH CORP	EDR Digital Archive
	AMERICAN RED CROSS	EDR Digital Archive

S BRAND BLVD

1501 S BRAND BLVD

Year	Uses	Source
1995	Glendale Crescenta Valley Chapter	Pacific Bell
	American Red Cross	Pacific Bell
1991	Greater Glendale Council On Aging	Pacific Bell
	Greater Los Angeles Council Of Deafness GLAD Inc S F V	Pacific Bell
	CPR	Pacific Bell
	Blood Program	Pacific Bell
	Glendale Crescental Valley Chapter	Pacific Bell
1975	Tropico	Pacific Telephone
1970	PUBLIC LIBRARIES GLENDALE CITY OF	Pacific Telephone
	GLENDALE CITY OF LIBRARIES MAIN LIBRARY E HARVARD RD	Pacific Telephone
	GLENDALE CITY OF LIBRARIES MAIN LIBRARY E HARVARD RD	Pacific Telephone
	PUBLIC LIBRARIES GLENDALE CITY OF	Pacific Telephone
1962	PUBLIC LIBRARIES GLENDALE CITY OF MAIN LIBRARY	Pacific Telephone
	GLENDALE CITY OF LIBRARIES MAIN LIBRARY	Pacific Telephone

FINDINGS

S Brand Blvd

1504 S Brand Blvd

Year	Uses	Source
2014	WHY PAY MORE AUTO SVC & REPR	EDR Digital Archive
2010	WHY PAY MORE AUTO SVC & REPR	EDR Digital Archive

S BRAND BLVD

1504 S BRAND BLVD

Year	Uses	Source
2006	JERRY PAGE INC	Haines Company, Inc.
1956	LOCKRIDGE LARRY E	Pacific Telephone
1950	LOCKRIDGE LARRY E	Pacific Telephone
	LOCKRIDGE LARRY E	Pacific Telephone
1935	THOMPSON STANFIELD HACKNEY & THOMPSON	Los Angeles Directory Co.
	HACKNEY & THOMPSON	Los Angeles Directory Co.

1505 S BRAND BLVD

Year	Uses	Source
1995	COLDWELL BANKER RESIDENTIAL REAL ESTATE SERVICES EQUAL HOUSING OPPORTUNITIE	Pacific Bell
1985	Kaufmann Jas D	Pacific Bell
1980	CHELDRESS BLAINE A	Pacific Telephone
	OLSON FOREST E INC REALTORS CORPORATE OFFICES	Pacific Telephone
1975	Cheldress Blaine A	Pacific Telephone
1970	CHELDRESS BLAINE A	Pacific Telephone
	CHELDRESS BLAINE A	Pacific Telephone
1962	CHELDRESS BLAINE A	Pacific Telephone

1508 S BRAND BLVD

Year	Uses	Source
1956	HALL MARIE	Pacific Telephone
1950	STODDARD DALE D R	Pacific Telephone
	STODDARD DALE D R	Pacific Telephone

1509 S BRAND BLVD

Year	Uses	Source
1975	Bronley Bruce	Pacific Telephone

FINDINGS

Year	Uses	Source
1970	CAMBIA MIKE J & ASSOCIATES	Pacific Telephone
	CAMBIA MIKE J & ASSOCIATES	Pacific Telephone
1962	ALL-VALLEY PLUMBING SERV	Pacific Telephone
	SONNTAG S PLUMBING SERVICE	Pacific Telephone
	CAMBIA MIKE J & ASSOCIATES	Pacific Telephone
	A B C TILE & PLUMBING CO	Pacific Telephone
1956	CRUMPTON MILDRED	Pacific Telephone
1935	WHITE R M R	Los Angeles Directory Co.

S Brand Blvd

1510 S Brand Blvd

Year	Uses	Source
2010	ENTERPRISE HOLDINGS INC	EDR Digital Archive

S BRAND BLVD

1510 S BRAND BLVD

Year	Uses	Source
1995	MOCA COMMERCIAL GROUP INC	Pacific Bell
1986	AAA OLYMPICAR GLENDALE	Pacific Bell
	ART FROST AUTO LEASING CO GLENDALE	Pacific Bell
	ART FROST LEASING CO GLENDALE	Pacific Bell
	OLYMPI CAR GLENDALE	Pacific Bell
1985	Art Frost Auto Leasing Co	Pacific Bell
	ART FROS T LE AS IN G CO	Pacific Bell
	Executive Auto Polishing	Pacific Bell
	FROS T ART LE AS IN G CO	Pacific Bell
1981	ART FROST AUTO LEASING CO GLENDALE	Pacific Telephone
	ART FROST LEASING CO GLENDALE	Pacific Telephone
	FROST ART LEASING CO GLENDALE	Pacific Telephone
1980	ART FROST AUTO LEASING CO	Pacific Telephone
	ART FROST LEASING CO	Pacific Telephone
	ATWOOD S PAUL BODY SHOP	Pacific Telephone
	FROST ART LEASING CO	Pacific Telephone
	VILLAGE AUTO REPAIR	Pacific Telephone
1976	Artesia Frost Auto Leasing Co	Pacific Telephone
	Artesia Frost Camper Rentals	Pacific Telephone

FINDINGS

Year	Uses	Source
1976	Artesia Frost Camper Rentals	Pacific Telephone
	BRT FROST LEASING CO	Pacific Telephone
	ART FROST RENT A CAR	Pacific Telephone
	FROST ART LEASING CO	Pacific Telephone
1975	ART FROST CAMPER RENTALS	Pacific Telephone
	ART FROST LEASING CO	Pacific Telephone
	ART FROST RENT A CAR	Pacific Telephone
	Atwoods Paul Body Shop	Pacific Telephone
	FROST ART LEASING CO	Pacific Telephone
	HANNUM BUSTER used cars	Pacific Telephone
	Village Auto Repair	Pacific Telephone
1970	ART FROST LEASING CO	Pacific Telephone
	ART FROST LEASING CO	Pacific Telephone
	ART FROST RENT-A-CAR	Pacific Telephone
	ATWOOD S PAUL BODY SHOP	Pacific Telephone
	FROST ART LEASING CO	Pacific Telephone
	HANNUM BUSTER USED CAR	Pacific Telephone
	VILLAGE AUTO REPAIR	Pacific Telephone
	ART FROST LEASING CO	Pacific Telephone
	ART FROST LEASING CO	Pacific Telephone
	ART FROST RENT-A-CAR	Pacific Telephone
	ATWOOD S PAUL BODY SHOP	Pacific Telephone
	FROST ART LEASING CO	Pacific Telephone
	HANNUM BUSTER USED CAR	Pacific Telephone
	VILLAGE AUTO REPAIR	Pacific Telephone
1962	ATWOOD S PAUL BODY SHOP	Pacific Telephone
	HANNUM BUSTER USD CARS	Pacific Telephone
1950	FERGUSON D MRS R	Pacific Telephone
	FERGUSON D MRS R	Pacific Telephone

1514 S BRAND BLVD

Year	Uses	Source
1962	BYRUM GEO INC	Pacific Telephone

1515 S BRAND BLVD

Year	Uses	Source
1962	VACK ALBERT DR	Pacific Telephone
1956	VACK ALBERT DR	Pacific Telephone
1950	VACK ALBERT DR	Pacific Telephone

Year	Uses	Source
1950	VACK ALBERT DR	Pacific Telephone
1935	CARLSON A R	Los Angeles Directory Co.

1516 S BRAND BLVD

Year	Uses	Source
2006	ENTERPRISE RENT	Haines Company, Inc.
	A TRUCK	Haines Company, Inc.
1956	NATL AUTO SALES	Pacific Telephone
	WHITE HARRY W	Pacific Telephone
1950	RINAUDO FELICITA R	Pacific Telephone
	RINAUDO FELICITA R	Pacific Telephone

1519 S BRAND BLVD

Year	Uses	Source
1990	CROWN AUTO SALES & LEASING GLENDALE	Pacific Bell
1986	CROWN AUTO SALES & LEASING GLENDALE	Pacific Bell
1985	Crown Books	Pacific Bell
	From Los Angeles Telephones Call	Pacific Bell
	Crown Auto Sales & Leasing	Pacific Bell
1980	ALLRED BROS VOLKSWAGEN	Pacific Telephone
1956	MOORE EMMETT E USED CARS	Pacific Telephone
	MOORE EMMETT E AUTO DIR	Pacific Telephone
1935	SHANNON MOLLY R	Los Angeles Directory Co.

S Brand Blvd

1520 S Brand Blvd

Year	Uses	Source
2014	HERMANS AUTO SALES	EDR Digital Archive
2010	HERMANS AUTO SALES	EDR Digital Archive

S BRAND BLVD

1520 S BRAND BLVD

Year	Uses	Source
2006	SALES	Haines Company, Inc.
	HERMANSAUTO	Haines Company, Inc.
1981	AUTO SALES GLENDALE	Pacific Telephone
1980	FRASIER AUTO SALES	Pacific Telephone

Year	Uses	Source
1976	Frasier Auto Sales	Pacific Telephone
1975	Paul Frasier Auto Sales	Pacific Telephone
	FRASIER PAUL AUTO SALES	Pacific Telephone
1971	Paul Frasier Auto Sales	Pacific Telephone
1970	FRASIER PAUL AUTO SALES	Pacific Telephone
	PAUL FRASIER AUTO SALES	Pacific Telephone
	FRASIER PAUL AUTO SALES	Pacific Telephone
	PAUL FRASIER AUTO SALES	Pacific Telephone
1962	PAUL FRASIER AUTO SALES	Pacific Telephone
	FRASIER PAUL AUTO SALES	Pacific Telephone
1956	LYNCH PAT USD CARS	Pacific Telephone

1522 S BRAND BLVD

Year	Uses	Source
1995	LEONG KONG	Pacific Bell
	WANG JUL HSOANG C	Pacific Bell
	CHATEAU ARCADIA HOMEOWNERS ASSN	Pacific Bell
	LEE SHA-SAN	Pacific Bell

S Brand Blvd

1525 S Brand Blvd

Year	Uses	Source
2014	CAR CITY INC	EDR Digital Archive
2010	CAR CITY INC	EDR Digital Archive

S BRAND BLVD

1525 S BRAND BLVD

Year	Uses	Source
2006	ALLEN GWYNN	Haines Company, Inc.
	SALES	Haines Company, Inc.
	CHEVROLET PARAOISEAUTO	Haines Company, Inc.
1976	Lynch Pat used cars	Pacific Telephone
1975	Lynch Pat used cars	Pacific Telephone
1970	LYNCH PAT USD CARS	Pacific Telephone
	LYNCH PAT USED CARS	Pacific Telephone
	LYNCH PAT USED CARS	Pacific Telephone
	LYNCH PAT USD CARS	Pacific Telephone

Year	Uses	Source
1962	KENAGY GEO AUTO CO	Pacific Telephone

1530 S BRAND BLVD

Year	Uses	Source
1995	KWLATKOWSKI M	Pacific Bell
	PEREL JOEL	Pacific Bell

1600 S BRAND BLVD

Year	Uses	Source
1962	SCHMIDT HARRY J USED CARS	Pacific Telephone
1956	AUTO BRAKE & WHEEL SPECIALIST	Pacific Telephone
	CUSTOM CORNER AUTO SALES	Pacific Telephone
	SCHMIDT HARRY J USED CARS	Pacific Telephone
1950	SCHMIDT HARRY J USED CARS	Pacific Telephone
	BOB S SERV	Pacific Telephone
	SCHMIDT HARRY J USED CARS	Pacific Telephone
	BOB S SERV	Pacific Telephone

S Brand Blvd

1601 S Brand Blvd

Year	Uses	Source
2014	UNITED TINT	EDR Digital Archive
	NEW EAGLE AUTO TECH	EDR Digital Archive
	BICYCLE MART	EDR Digital Archive
2010	NEW EAGLE AUTO TECH	EDR Digital Archive
	BICYCLE MART	EDR Digital Archive

S BRAND BLVD

1601 S BRAND BLVD

Year	Uses	Source
2006	BICYCLEMARTTHE	Haines Company, Inc.
	NEWEAGLEAUTO	Haines Company, Inc.
1995	Wangs Imports auto repr	Pacific Bell
1991	Wangs Imports auto repr	Pacific Bell
1985	Sound Waves Unlimited	Pacific Bell
	From Los Angeles Telephones Call	Pacific Bell
1981	JENNING S RED AUTO CENTER GLENDALE	Pacific Telephone

Year	Uses	Source
1981	RED JENNINGS AUTO CENTER GLEANDLE	Pacific Telephone
1980	JENNINGS RED AUTO CENTER	Pacific Telephone
	RED JENNING S AUTO CENTER	Pacific Telephone
1976	Jennings Red Auto Center	Pacific Telephone
	Red Jennings Auto Center	Pacific Telephone
1975	Jennings Red Auto Center	Pacific Telephone
	Red Jennings Auto Center	Pacific Telephone
1970	JENNING S RED AUTO CENTER	Pacific Telephone
	RED JENNING S AUTO CENTER	Pacific Telephone
	JENNING S RED AUTO CENTER	Pacific Telephone
	RED JENNING S AUTO CENTER	Pacific Telephone
1962	RED JENNINGS AUTO CENTER	Pacific Telephone
	KENNY S USED CARS	Pacific Telephone
	JENNING S RED AUTO CENTER	Pacific Telephone
1950	CALIF HOMES OF GLENDALE	Pacific Telephone
	CALIF HOMES OF GLENDALE	Pacific Telephone
	CALIF HOMES OF GLENDALE	Pacific Telephone
	CALIF HOMES OF GLENDALE	Pacific Telephone

1608 S BRAND BLVD

Year	Uses	Source
1956	MONTI ARTHUR	Pacific Telephone
1950	WHITTEN J S USED CARS	Pacific Telephone
	FARMER C W R	Pacific Telephone
	WHITTEN J S USED CARS	Pacific Telephone
	FARMER C W R	Pacific Telephone

1612 S BRAND BLVD

Year	Uses	Source
1995	Marathon Rent A Car & Sales Of Glendale	Pacific Bell
	Marathon Rent A Car & Sales Of Glendale	Pacific Bell
	Rentals	Pacific Bell
	Sales	Pacific Bell
1991	Marathon Rent A Car & Sales Of Glendale	Pacific Bell

1615 S BRAND BLVD

Year	Uses	Source
2006	BRAND AUTO	Haines Company, Inc.
	DETAIL	Haines Company, Inc.

FINDINGS

Year	Uses	Source
2006	A PLUSAUTO	Haines Company, Inc.
	BROKERS	Haines Company, Inc.
	SHAHBAZAUTO	Haines Company, Inc.
	CENTER F & G AUTO CARE	Haines Company, Inc.

1620 S BRAND BLVD

Year	Uses	Source
2006	IBEST BRAND TIRE	Haines Company, Inc.
1995	Best Brand Tire & Automotive Center	Pacific Bell
1985	Or	Pacific Bell
	Glendale Porsche Audi	Pacific Bell
1981	PRESTIGE PORSCHE AUDI LTD	Pacific Telephone
1980	ALLRED PORSCHE AUDI	Pacific Telephone
1976	Allred Pcrsche Audi	Pacific Telephone
	Showroom	Pacific Telephone
1975	ALLRED PORSCHE AUDI & SUBARU Showroom	Pacific Telephone
1970	STUDEBAKER PACKARD & IMPORTS DANYLUK MOTORS INC	Pacific Telephone
	GLENDALE SPORTS CAR CENTER	Pacific Telephone
	DANYLUK MOTORS INC	Pacific Telephone
	DANYLUK IMOORTED CARS	Pacific Telephone
	STUDEBAKER PACKARD & IMPORTS DANYLUK MOTORS INC	Pacific Telephone
	GLENDALE SPORTS CAR CENTER	Pacific Telephone
	DANYLUK MOTORS INC	Pacific Telephone
	DANYLUK IMOORTED CARS	Pacific Telephone
1962	STUDEBAKER PACKARD & IMPORTS DANYLUK MOTORS INC	Pacific Telephone
	DANYLUK MOTORS INC STUDEBAKER PACKARD & IMPORTS	Pacific Telephone
	DANYLUK IMPORTED CARS	Pacific Telephone
1956	PACKERS CORNERS PACKER MOTOR CO INC	Pacific Telephone
	PACKER MOTOR CO INC	Pacific Telephone
	PACKER DON PACKER MOTOR CO INC	Pacific Telephone
1950	PACKERS CORNERS PACKER MOTOR CO INC	Pacific Telephone
	PACKER MOTOR CO INC	Pacific Telephone
	PACKERS CORNERS PACKER MOTOR CO INC	Pacific Telephone
	PACKER MOTOR CO INC	Pacific Telephone

FINDINGS

1623 S BRAND BLVD

Year	Uses	Source
2006	HAMBURGRS	Haines Company, Inc.
	GOLD STAR	Haines Company, Inc.

1311A S BRAND BLVD

Year	Uses	Source
1995	DORRIE S HALLMARK SHOP	Pacific Bell

1510A S BRAND BLVD

Year	Uses	Source
1950	ANDERSON A M R	Pacific Telephone
	ANDERSON A M R	Pacific Telephone
1935	GREGORY RUTH E R	Los Angeles Directory Co.

S GLENDALE AVE

1412 S GLENDALE AVE

Year	Uses	Source
2006	ROBBYS ROOTER	Haines Company, Inc.
	ROBBYS ROOTER	Haines Company, Inc.
1995	Gulyas Geo	Pacific Bell
1991	Gulyas Geo	Pacific Bell
1990	GULYAS GEO GLENDALE	Pacific Bell
1986	GULYAS GEO GLENDALE	Pacific Bell
1985	Gulyas Cindy A	Pacific Bell
	Gulyas Geo	Pacific Bell
1981	SPECIALE D GLENDALE	Pacific Telephone
1975	Gulyas Geo	Pacific Telephone

1415 S GLENDALE AVE

Year	Uses	Source
2006	CENTRLAUTO SOUND	Haines Company, Inc.
1995	Central Auto Sound Installation	Pacific Bell
1985	Auto King	Pacific Bell
1975	Bestland Don Antique Auto Parts	Pacific Telephone
	RADIO DEN SALES & SERVICE	Pacific Telephone

1416 S GLENDALE AVE

Year	Uses	Source
2006	JIMENEZMaura E	Haines Company, Inc.

FINDINGS

Year	Uses	Source
2006	JIMENEZDavid	Haines Company, Inc.
	Ambartsum GRIGORAN Sarevel	Haines Company, Inc.
	APARTMENTS I DARBINYAN	Haines Company, Inc.
	SANTOS Wifredo	Haines Company, Inc.
1995	Lemons R	Pacific Bell
	Grigoryan Arsham	Pacific Bell
	Calderon Silvano	Pacific Bell
	Aivazian Varsenik	Pacific Bell
1991	Zadouri Hayk	Pacific Bell
	Meneses Celso	Pacific Bell
	Lemons R	Pacific Bell
	Herandez Bl	Pacific Bell
	Balladares M	Pacific Bell
	Batladares Jesus	Pacific Bell
1985	Wenner M Sep	Pacific Bell
	Wenner Jos K	Pacific Bell
	Roberts Wm Jewelers Manufacturers & Designers	Pacific Bell
	Everts Irene	Pacific Bell
	Harper E	Pacific Bell
	Hernandez Elena S	Pacific Bell
	Johnson David	Pacific Bell
	Lemons R	Pacific Bell
	Lemont P	Pacific Bell
	Ortez Charles C	Pacific Bell
	Orth Arthur Sym 36	Pacific Bell
	Roberts Wm J Rev	Pacific Bell
1975	Chadwick Marjorie	Pacific Telephone
	Everts Irene	Pacific Telephone
	Hack Elfriede M	Pacific Telephone
	Harper Elna	Pacific Telephone
	Hawthorne Lee	Pacific Telephone
	Johnson David	Pacific Telephone
	Kline Ruth	Pacific Telephone
	Lawrence Emily	Pacific Telephone
	Roberts Wm J Rev	Pacific Telephone

FINDINGS

1421 S GLENDALE AVE

Year	Uses	Source
1954	MICHIGAN MILLERS MUTUAL FIRE INS CO	R. L. Polk & Co.
1950	MICHIGAN MILLERS MUTUAL FIRE INS CO	Pacific Telephone
	MICHIGAN MILLER S MUTUAL FIRE INS CO	Pacific Telephone

1422 S GLENDALE AVE

Year	Uses	Source
2006	No Current Listing	Haines Company, Inc.
1995	One World Inc	Pacific Bell
1991	One World Inc	Pacific Bell
	One World Painting Co	Pacific Bell
1975	Reid W H rl est	Pacific Telephone

1427 S GLENDALE AVE

Year	Uses	Source
2006	SAKHRANI MINASIAN MD	Haines Company, Inc.
	GLENDL IODNEY CENTER	Haines Company, Inc.
	GLENDLKIODNEY CENTER	Haines Company, Inc.
1995	Med	Pacific Bell
1981	MICHIGAN MILLERS MUTUAL INS CO GLENDALE	Pacific Telephone
1975	MICHIGAN MILLERS MUTUAL INS CO	Pacific Telephone
1971	MICHIGAN MILLERS MUTUAL INS CO	Pacific Telephone
1970	MICHIGAN MILLERS MUTUAL INS CO	Pacific Telephone
1965	MICHIGAN MILLERS MUTUAL INS CO	Pacific Telephone
1960	MICHIGAN MILLERS MUTUAL INS CO	Pacific Telephone
1958	MICHIGAN MILLERS MUTUAL INS CO	Pacific Telephone

1441 S GLENDALE AVE

Year	Uses	Source
1990	COLONIAL HONDA GLENDALE	Pacific Bell

1465 S GLENDALE AVE

Year	Uses	Source
1976	Johns Texaco	Pacific Telephone

FINDINGS

1500 S GLENDALE AVE

Year	Uses	Source
2006	APARTMENTS	Haines Company, Inc.
	GARCIATeresa	Haines Company, Inc.
	GLITIERREZAn Iuro	Haines Company, Inc.
	HERNANDEZJose	Haines Company, Inc.
	PANOSYAN Maryamn	Haines Company, Inc.
	VILLALOBOS	Haines Company, Inc.
	Bas Ulides	Haines Company, Inc.
1995	I Lansangan FS	Pacific Bell
	Lans Dierdre	Pacific Bell
	Froundjian Grachik	Pacific Bell
	Caldas Miriam	Pacific Bell
1991	Moncivaiz Frank Rev	Pacific Bell
	Monck MA	Pacific Bell
	Cells H	Pacific Bell
	Cells Priscilla Del Carmen	Pacific Bell
	Lansangan F S	Pacific Bell
	Mardlrossians Albert	Pacific Bell
	Mardirossians E	Pacific Bell
	Mardirossians Vartanush T	Pacific Bell
1985	Calhoun William	Pacific Bell
	Burton Pete	Pacific Bell
	Huang Dand L S	Pacific Bell
	Moncivaiz Frank Rev	Pacific Bell
	Villacriz Elsa	Pacific Bell
1975	Altakov Margarita	Pacific Telephone
	Chung Young C	Pacific Telephone
	Marcinko Marie	Pacific Telephone
	Rice Glola	Pacific Telephone
1971	Deverick Allan A	Pacific Telephone
	Meditech Equipment Co	Pacific Telephone
1945	R D RU DESILLE	The Glendale Directory Co.
1940	MRS DELL EGRNER	Glendale Directory Co.
1930	GENIE HALLIDAY	Glendale Directory Co.

1501 S GLENDALE AVE

Year	Uses	Source
1995	Wescott Christian Book Center	Pacific Bell
1985	Wescott Christian Book Center	Pacific Bell

FINDINGS

Year	Uses	Source
1981	FOREST GLEN FLORIST GLENDALE	Pacific Telephone
1975	Samuels Florist	Pacific Telephone
1971	Blossom Shop Florist	Pacific Telephone
1962	Blossom Shop	Pacific Telephone
1958	Blossom Shop	Pacific Telephone
1945	BLOSSOM SHOP FLORIST	The Glendale Directory Co.

1502 S GLENDALE AVE

Year	Uses	Source
1945	PAUL MAX	The Glendale Directory Co.
1940	S L MEACHAM	Glendale Directory Co.
1935	MEACHAN S L R	Los Angeles Directory Co.
1930	W G E SCOTT	Glendale Directory Co.

1503 S GLENDALE AVE

Year	Uses	Source
2006	No Current Listing	Haines Company, Inc.
1991	Fleck Tim	Pacific Bell
	Fleck Tim	Pacific Bell
	Fleckenstein D	Pacific Bell
	Fleck Mike	Pacific Bell
1975	Braun Bruce E	Pacific Telephone
1945	SIMON LEVY	The Glendale Directory Co.
1940	SIMON LE Y	Glendale Directory Co.
1930	J F JAMES	Glendale Directory Co.

1505 S GLENDALE AVE

Year	Uses	Source
2006	PHARMACARE	Haines Company, Inc.
	CONSULTING INC	Haines Company, Inc.
	CONSULTING INC STRONG	Haines Company, Inc.
	PHARMACY STRONG	Haines Company, Inc.
	SPECIALTY	Haines Company, Inc.
1991	AIME XCo	Pacific Bell
	Global Photo Associates	Pacific Bell
1986	FOREST GLEN FLORIST GLENDALE	Pacific Bell
1985	Hastings Victoria	Pacific Bell
	FORE S T GLE N FLORIS T	Pacific Bell
1975	Seal Geo H	Pacific Telephone

FINDINGS

Year	Uses	Source
1945	G H SEAL	The Glendale Directory Co.
1940	G H SEAL	Glendale Directory Co.
1930	G H SEAL	Glendale Directory Co.

1506 S GLENDALE AVE

Year	Uses	Source
1975	Smith Alex G	Pacific Telephone
1958	Smith Philip B	Pacific Telephone
1945	REV J W BRILL	The Glendale Directory Co.
1940	H H HAZLETT	Glendale Directory Co.
1935	LINDSTROM A T R	Los Angeles Directory Co.
1930	MISSION PRESS	Glendale Directory Co.

1507 S GLENDALE AVE

Year	Uses	Source
2006	QUOTIDIAN	Haines Company, Inc.
	DIALYSIS SERVICES	Haines Company, Inc.

1511 S GLENDALE AVE

Year	Uses	Source
1991	Victor Royale Adult Residential Living	Pacific Bell
1985	Victor Royale Adult Residential Living	Pacific Bell
1945	L S WILLIAMS	The Glendale Directory Co.
1940	ROY LEFLER	Glendale Directory Co.
1930	A E BRADSHAW	Glendale Directory Co.

1515 S GLENDALE AVE

Year	Uses	Source
1945	JENNIE S KELLY	The Glendale Directory Co.
1940	H B BEETS	Glendale Directory Co.
1930	VACANT	Glendale Directory Co.

1519 S GLENDALE AVE

Year	Uses	Source
2006	No Current Listing	Haines Company, Inc.
1975	Cox M	Pacific Telephone
1958	Heppler Afton C	Pacific Telephone
1945	D H LEWIS	The Glendale Directory Co.
1940	D A MAAG	Glendale Directory Co.
1930	VACANT	Glendale Directory Co.

FINDINGS

1525 S GLENDALE AVE

Year	Uses	Source
2006	FEENYC	Haines Company, Inc.
1995	Davidson Jas R	Pacific Bell
1991	Davidson Jim & Barbara	Pacific Bell
	Davidson Jas R	Pacific Bell
	Davidson Jeffrey	Pacific Bell
	Davidson Jeff	Pacific Bell
1985	Davidson Jas R	Pacific Bell
	Davidson Joel A	Pacific Bell
	Davidson Jeffrey	Pacific Bell
	Davidson Jim & Barbara	Pacific Bell
	Davidson Jeff	Pacific Bell
1975	Davidson Jas R	Pacific Telephone
1945	D A MAAG	The Glendale Directory Co.
1940	G S KLING	Glendale Directory Co.
1930	DANIEL MAAG	Glendale Directory Co.

1600 S GLENDALE AVE

Year	Uses	Source
1985	Founders Financial Corporation	Pacific Bell
1976	METROPOLITAN COMPUTER CENTER	Pacific Telephone

S ORANGE ST

1300 S ORANGE ST

Year	Uses	Source
1956	MURRY PAUL R	Pacific Telephone
1950	MURRY PAUL R	Pacific Telephone
	MURRY PAUL R	Pacific Telephone
1945	E B ELLIAS I	The Glendale Directory Co.
1940	BE B BLLIAS	Glendale Directory Co.
1935	ELLIAS ELIZABETH MRS R	Los Angeles Directory Co.
1930	E B ELLIAS	Glendale Directory Co.

1301 S ORANGE ST

Year	Uses	Source
1945	LEO MERREITH	The Glendale Directory Co.
1940	FLORENCE M COLLINGS	Glendale Directory Co.

FINDINGS

1304 S ORANGE ST

Year	Uses	Source
1950	MIDWAY REFRIGERATION & APPLIANCE CO	Pacific Telephone
	MIDWAY REFRIGERATION & APPLIANCE CO	Pacific Telephone
1945	FIX-IT-SHOP	The Glendale Directory Co.

1312 S ORANGE ST

Year	Uses	Source
1970	KELLY S COSTUMES	Pacific Telephone
	KELLY S COSTUMES	Pacific Telephone

1313 S ORANGE ST

Year	Uses	Source
1991	Command Security Systems	Pacific Bell
	Commans Amy	Pacific Bell
	Commans L & R	Pacific Bell
	Commarieu Gerard & Carolyn	Pacific Bell
	Commcenter	Pacific Bell

S Orange St

1315 S Orange St

Year	Uses	Source
2014	STATE LINE INC	EDR Digital Archive

S ORANGE ST

1315 S ORANGE ST

Year	Uses	Source
1980	THOMAS JOS W	Pacific Telephone
1975	Thomas Jos W	Pacific Telephone
1970	THOMAS JOS W	Pacific Telephone
	THOMAS JOS W	Pacific Telephone
1945	J F ABBATTE	The Glendale Directory Co.
1940	J F ABBATTE	Glendale Directory Co.
1930	J E FERGUSON	Glendale Directory Co.

1316 S ORANGE ST

Year	Uses	Source
1935	HUNTLY ROBT G L R	Los Angeles Directory Co.

Year	Uses	Source
1930	BEH DUTTON	Glendale Directory Co.

1317 S ORANGE ST

Year	Uses	Source
1985	Flares Alejandra	Pacific Bell
1962	MCDONALD ALLEN C	Pacific Telephone
1956	BAUER LOLA R	Pacific Telephone
1950	ENTERLINE E W R	Pacific Telephone
	ENTERLINE E W R	Pacific Telephone
1945	WALTER BARON	The Glendale Directory Co.
1940	GERTIE B PIPKIN	Glendale Directory Co.
1930	W C PERRY	Glendale Directory Co.

1319 S ORANGE ST

Year	Uses	Source
1980	TOLAR GEO	Pacific Telephone
1956	TUBBS R L	Pacific Telephone
1945	A F SPADERO	The Glendale Directory Co.
1940	D MARKWITH	Glendale Directory Co.
1935	RITTENHOUSE C C R	Los Angeles Directory Co.
1930	C CRITTENHOUSE	Glendale Directory Co.

1329 S ORANGE ST

Year	Uses	Source
1962	PADILLA ROWLAND	Pacific Telephone

1372 S ORANGE ST

Year	Uses	Source
1980	FOUNDATION FOR ADVANCED COMMUNICATION FOR EDUCATION	Pacific Telephone

W CYPRESS ST

106 W CYPRESS ST

Year	Uses	Source
1950	TICEN LOLA R	Pacific Telephone
	SKINNER DOROTHY M R	Pacific Telephone
	PLANTE BETTY R	Pacific Telephone
	DONEGAN VIRGINIA R	Pacific Telephone
	BAILEY EDNA R	Pacific Telephone
	SKINNER DOROTHY M R	Pacific Telephone

FINDINGS

112 W CYPRESS ST

Year	Uses	Source
1950	MOORE MARIE HEBB R	Pacific Telephone
	MOORE MARIE HEBB R	Pacific Telephone

W Cypress St

115 W Cypress St

Year	Uses	Source
2014	BRAD FRAUNFELTER ILLUSTRATION	EDR Digital Archive

W CYPRESS ST

115 W CYPRESS ST

Year	Uses	Source
2006	ESTRELLAArturo	Haines Company, Inc.
	MARILLACheryl	Haines Company, Inc.
	SONG Yeon Sook	Haines Company, Inc.
1995	Schenk John	Pacific Bell
1991	Schenk John	Pacific Bell
1962	PARRA JAS D MRS	Pacific Telephone
1956	MEESE W R R	Pacific Telephone
1950	SEAL WALTER C R	Pacific Telephone
	SEAL WALTER C R	Pacific Telephone

117 W CYPRESS ST

Year	Uses	Source
1957	TATE KATHRYN	Pacific Telephone

W Cypress St

118 W Cypress St

Year	Uses	Source
2014	PINA PRODUCTS	EDR Digital Archive
2010	PINA PRODUCTS	EDR Digital Archive

W CYPRESS ST

118 W CYPRESS ST

Year	Uses	Source
2006	VARGAS Ma Ben	Haines Company, Inc.

FINDINGS

Year	Uses	Source
2006	ALCALAMaria	Haines Company, Inc.
	PINAJorge	Haines Company, Inc.
1995	Hernandez Jorge L	Pacific Bell
	I Hernandez Jose L	Pacific Bell
	Lopez E	Pacific Bell
1991	Carranza Jose A	Pacific Bell
1985	Glaser Joe W	Pacific Bell
	Martinez Alf redo Jr	Pacific Bell
1980	GRONEBERG HAROLD	Pacific Telephone
	LINE JERRY	Pacific Telephone
	MENDOZA JEMUAL	Pacific Telephone
	POPE WANDA	Pacific Telephone
	PRATT JEFF	Pacific Telephone
	GLASER JOE W	Pacific Telephone
1975	Yeung R	Pacific Telephone
1970	CAMPBELL RICHARD B	Pacific Telephone
	DE PAZOS EFRAIN	Pacific Telephone
	ESARTE JIM	Pacific Telephone
	GLASER JOE W	Pacific Telephone
	MUNGER DONALD R	Pacific Telephone
	QUEIJA E M	Pacific Telephone
	VITERI GONZALO S	Pacific Telephone
	CAMPBELL RICHARD B	Pacific Telephone
	DE PAZOS EFRAIN	Pacific Telephone
	ESARTE JIM	Pacific Telephone
	GLASER JOE W	Pacific Telephone
	MUNGER DONALD R	Pacific Telephone
	QUEIJA E M	Pacific Telephone
	VITERI GONZALO S	Pacific Telephone

120 W CYPRESS ST

Year	Uses	Source
1995	Lescoe Adam	Pacific Bell

121 W CYPRESS ST

Year	Uses	Source
1980	JACUINDE GABRIEL	Pacific Telephone
1970	GORRELL RALPH A	Pacific Telephone
	GORRELL RALPH A	Pacific Telephone

Year	Uses	Source
1956	NISHTI MARSHA	Pacific Telephone
	JEANNETTE ANNA	Pacific Telephone

122 W CYPRESS ST

Year	Uses	Source
1956	BRATCHER PAUL D	Pacific Telephone

123 W CYPRESS ST

Year	Uses	Source
1985	Leanos Eleodoro A	Pacific Bell
1970	ROLLINS G E	Pacific Telephone
	ROLLINS G E	Pacific Telephone
1956	WARREN R P MRS	Pacific Telephone
1950	MCCALLISTER ETHEL R	Pacific Telephone
	MCCALLISTER ETHEL R	Pacific Telephone

126 W CYPRESS ST

Year	Uses	Source
2006	MONTEIRO Paulino M	Haines Company, Inc.
	MORDENO keel	Haines Company, Inc.
	PARAS P	Haines Company, Inc.
	TABO Rogello	Haines Company, Inc.
	VASQUEZPhldes	Haines Company, Inc.
	PARAS P	Haines Company, Inc.
	APARTMENTS AGUILAR Felicla	Haines Company, Inc.
	BRILLANTE Mary	Haines Company, Inc.
	Grace DEOCAMPO	Haines Company, Inc.
	Theodora LEDEZMALeonel	Haines Company, Inc.
1995	Abramyan Vardan	Pacific Bell
	Grigoryan Dianna	Pacific Bell
	Kirakofyan Norik	Pacific Bell
	Sailor Jim	Pacific Bell
1991	Billah Abm N	Pacific Bell
	Khimani Jeffer	Pacific Bell
	Kourieh Emmanuel	Pacific Bell
	Murphy Jas	Pacific Bell
	Pettit E T	Pacific Bell
	Sailor Jim	Pacific Bell
1985	Mattioli Pauline A	Pacific Bell

FINDINGS

Year	Uses	Source
1985	Murphy Jas	Pacific Bell
	Printz Merrill	Pacific Bell
	Rowe Bruce G	Pacific Bell
	Sailor Jim	Pacific Bell
	Delgado Leo	Pacific Bell
	Finatean Pavel	Pacific Bell
	Hornacek Andrew	Pacific Bell
	Ilharreguy Sheri	Pacific Bell
	Mattioli Augie	Pacific Bell
1980	ELKINS C A JR	Pacific Telephone
	FEKETE FERENE	Pacific Telephone
	GONZALEZ CARLOS	Pacific Telephone
	KALOGHLIAN BOGHOS M-TONY	Pacific Telephone
	KHADJETOURIAN KATRINE	Pacific Telephone
	LINE JIM L	Pacific Telephone
	LOVE MARK	Pacific Telephone
	MATTIOLI AUGIE	Pacific Telephone
	MATTIOLI PAULINE A	Pacific Telephone
1975	Fekete Ferenc	Pacific Telephone
	Stovall Robin	Pacific Telephone
1971	Gross Edw A	Pacific Telephone
1970	BELTON ARCHIBALD	Pacific Telephone
	BERAN JUERGEN P	Pacific Telephone
	FORD E D	Pacific Telephone
	FRANCISCA GEO	Pacific Telephone
	GRONEBERG HAROLD	Pacific Telephone
	GROSS EDW A	Pacific Telephone
	HARBOUR B F	Pacific Telephone
	LANGSSELD PETER E	Pacific Telephone
	MATTIOLI PAULINE A	Pacific Telephone
	NORMILE MILO	Pacific Telephone
	OSORIO RAFAEIA	Pacific Telephone
	PANIZS FRANKLIN J	Pacific Telephone
	REYNOLDS WM R	Pacific Telephone
	MORRIS DOROTHEA L GLENDALE	Pacific Telephone
	GRONEBERG HAROLD	Pacific Telephone
	GROSS EDW A	Pacific Telephone
	HARBOUR B F	Pacific Telephone

Year	Uses	Source
1970	LANGSSELD PETER E	Pacific Telephone
	MATTIOLI PAULINE A	Pacific Telephone
	NORMILE MILO	Pacific Telephone
	OSORIO RAFAEIA	Pacific Telephone
	PANIZS FRANKLIN J	Pacific Telephone
	REYNOLDS WM R	Pacific Telephone
	SERRANO RAUL A	Pacific Telephone
	SOUTH MARVIN R	Pacific Telephone
	WAITES ROBT W	Pacific Telephone
	SERRANO RAUL A	Pacific Telephone
	SOUTH MARVIN R	Pacific Telephone
	WAITES ROBT W	Pacific Telephone
	BELTON ARCHIBALD	Pacific Telephone
	BERAN JUERGEN P	Pacific Telephone
	FORD E D	Pacific Telephone
	FRANCISCA GEO	Pacific Telephone
1967	Gross Edw A	Pacific Telephone
1956	ELLIOTT ANGIE MRS R	Pacific Telephone
1950	IRESON R R	Pacific Telephone
	ELLIOTT ANGIE MRS R	Pacific Telephone
	ELLIOTT ANGIE MRS R	Pacific Telephone
1935	ELLIOTT ANGIE MRS R	Los Angeles Directory Co.

W Cypress St

128 W Cypress St

Year	Uses	Source
2014	FELIPES WORLD INC	EDR Digital Archive
2010	CARPET CLEANING	EDR Digital Archive
	GOURMET POTATO WORKS	EDR Digital Archive
	ARMENNER DESIGN	EDR Digital Archive

W CYPRESS ST

128 W CYPRESS ST

Year	Uses	Source
2006	LESCOEJula	Haines Company, Inc.
	KAMALYAN Gevorg	Haines Company, Inc.
1995	Babiryan Armen	Pacific Bell

FINDINGS

Year	Uses	Source
1991	Taterosian Liza	Pacific Bell
	Le Sedan	Pacific Bell
	Lescoe John G	Pacific Bell
	Lescoe John	Pacific Bell
	Lescoe Adam	Pacific Bell
	Babiryan Armen	Pacific Bell
1985	Stivers David A	Pacific Bell
	Mansourian Shushan S	Pacific Bell
	Lescoe John G	Pacific Bell
	Lescoe John	Pacific Bell
	Lescoe Adam	Pacific Bell
	Kazazian Aram	Pacific Bell
	Kazaryants Rafayel	Pacific Bell
1980	STIVERS DAVID A	Pacific Telephone
	LESCOE ADAM	Pacific Telephone
	NORWOOD C L	Pacific Telephone
1975	Aposaga C	Pacific Telephone
1971	Lau Gustavo	Pacific Telephone
1970	MORALES ANGEL R	Pacific Telephone
	LESCOE ADAM	Pacific Telephone
	MORALES ANGEL R	Pacific Telephone
	LESCOE ADAM	Pacific Telephone
1956	GEARHART KATE E R	Pacific Telephone
1950	RUSS JACK R	Pacific Telephone
	GEARHART KATE E R	Pacific Telephone
	GEARHART KATE E R	Pacific Telephone

200 W CYPRESS ST

Year	Uses	Source
2006	BOYER Elleen	Haines Company, Inc.
1956	HOLLISTER JUNE	Pacific Telephone
1950	WILSON MAUDE R	Pacific Telephone
	WILSON MAUDE R	Pacific Telephone

202 W CYPRESS ST

Year	Uses	Source
2006	No Current Listing	Haines Company, Inc.
1995	Potter Mark	Pacific Bell
1970	GIANNINI PATRICIA	Pacific Telephone

Year	Uses	Source
1970	GIANNINI PATRICIA	Pacific Telephone
1962	SNYDER LEOLA	Pacific Telephone
1956	SNYDER LEOTA R	Pacific Telephone
1950	SNYDER LEOTA R	Pacific Telephone
	SNYDER LEOTA R	Pacific Telephone

203 W CYPRESS ST

Year	Uses	Source
2006	No Current Listing	Haines Company, Inc.

206 W CYPRESS ST

Year	Uses	Source
2006	BROTHRHD	Haines Company, Inc.
	ECCLESIASTCL	Haines Company, Inc.
	ARMENIAN	Haines Company, Inc.

208 W CYPRESS ST

Year	Uses	Source
1935	ROBINSON W M R	Los Angeles Directory Co.

202 1/2 W CYPRESS ST

Year	Uses	Source
1970	ALBEE MARJORIE Y	Pacific Telephone
	ALBEE MARJORIE Y	Pacific Telephone
1962	FARMER S S	Pacific Telephone

W EULALIA

118-B W EULALIA

Year	Uses	Source
1990	CAL-SAFE INS AGCY GLENDALE	Pacific Bell

W EULALIA ST

110 W EULALIA ST

Year	Uses	Source
1962	KEATING KATHLEE G MRS	Pacific Telephone
1956	HANSEN LEO C	Pacific Telephone
1950	ARNOLD G T R	Pacific Telephone
	ARNOLD G T R	Pacific Telephone
1945	G T ARNOLD	The Glendale Directory Co.

FINDINGS

Year	Uses	Source
1940	R FDUNN	Glendale Directory Co.
1930	0 J DOBROW	Glendale Directory Co.

114 W EULALIA ST

Year	Uses	Source
2006	GOMEZSandra	Haines Company, Inc.
	MONTOYA RIck A	Haines Company, Inc.
	RIVERAGioda	Haines Company, Inc.
	SMILEY Michael	Haines Company, Inc.
1995	Gomer Sandra	Pacific Bell
1991	Berman Bonnie	Pacific Bell
	Kost Henry	Pacific Bell
1985	Kost Henry	Pacific Bell
	Le My T	Pacific Bell
	Kim Hakhoon	Pacific Bell
1980	BACANI NORMA S	Pacific Telephone
	FERGUSON MAY H	Pacific Telephone
	KOST HENRY	Pacific Telephone
	ZIMMERMAN THOMAS E	Pacific Telephone
1975	Wright A	Pacific Telephone
1970	ANGELOS DESPINA	Pacific Telephone
	DE ANDA RAFAEL	Pacific Telephone
	ETCHISON C D	Pacific Telephone
	ORTIZ RAMON	Pacific Telephone
	SHEWBERT LAWRENCE	Pacific Telephone
	TINDER CLIFFORD E	Pacific Telephone
	WATERS M BOLIVIA	Pacific Telephone
	ANGELOS DESPINA	Pacific Telephone
	DE ANDA RAFAEL	Pacific Telephone
	ETCHISON C D	Pacific Telephone
	ORTIZ RAMON	Pacific Telephone
	SHEWBERT LAWRENCE	Pacific Telephone
	TINDER CLIFFORD E	Pacific Telephone
	WATERS M BOLIVIA	Pacific Telephone
1962	BEYERS CHAS	Pacific Telephone
	DARMS LIDA W	Pacific Telephone
	GARBELL JOS H	Pacific Telephone
	GILBERT STANLEY E	Pacific Telephone
	SHEWBERT LAWRENCE	Pacific Telephone

FINDINGS

Year	Uses	Source
1962	VANDERBUR J	Pacific Telephone
1956	BENNING MARGUERITE T	Pacific Telephone
	LOCKE WM E MRS	Pacific Telephone
	OLIVERA JOS	Pacific Telephone
	SCOTT CHESTER W	Pacific Telephone
	SMITH FRANK H	Pacific Telephone
	SMITH MARTHA	Pacific Telephone
1950	BENNING MARGUERITE T R	Pacific Telephone
	BRUCKER A I R	Pacific Telephone
	DINWIDDIE S A JR R	Pacific Telephone
	GILMORE ANNETTE R	Pacific Telephone
	HAMILTON ADDIE B MRS R	Pacific Telephone
	RAY J R R	Pacific Telephone
	SMITH MARTHA R	Pacific Telephone
	STAGG EMORY L JR MRS R	Pacific Telephone
	BENNING MARGUERITE T R	Pacific Telephone
	BRUCKER A I R	Pacific Telephone
	DINWIDDIE S A JR R	Pacific Telephone
	GILMORE ANNETTE R	Pacific Telephone
	HAMILTON ADDIE B MRS R	Pacific Telephone
	RAY J R R	Pacific Telephone
	SMITH MARTHA R	Pacific Telephone
	STAGG EMORY L JR MRS R	Pacific Telephone
1945	GATEWAY APTS	The Glendale Directory Co.
1940	GATEWAY APTA	Glendale Directory Co.
1935	HOPKINS EVA R	Los Angeles Directory Co.
1930	GATEWAY APTS	Glendale Directory Co.

W Eulalia St

115 W Eulalia St

Year	Uses	Source
2010	JAZMINE ENTEPRISES INC	EDR Digital Archive

W EULALIA ST

115 W EULALIA ST

Year	Uses	Source
2006	D SANCHEZYuri	Haines Company, Inc.

FINDINGS

Year	Uses	Source
2006	E FARAHIFarah	Haines Company, Inc.
1991	Dickson Deem & Liz	Pacific Bell
	Dickson Deem & Liz	Pacific Bell
	Dickson David A	Pacific Bell
1980	SALAS AMBROSIO	Pacific Telephone
1975	Dougherty Jas A	Pacific Telephone
	Davis Henry	Pacific Telephone
	Allen Mitchell M	Pacific Telephone
1970	EDWARDS EFFIE	Pacific Telephone
	EDWARDS EFFIE	Pacific Telephone
1956	HERRING REMUS K	Pacific Telephone
	HERRING EVELYN P	Pacific Telephone
	HANSON EVELYN E	Pacific Telephone
1945	A B NOONAN	The Glendale Directory Co.
1940	EL RENSTRORN	Glendale Directory Co.
	M M ALLEN	Glendale Directory Co.
1930	P A KRANZ	Glendale Directory Co.

118 W EULALIA ST

Year	Uses	Source
1995	HAYNES BUILDING SERVICE	Pacific Bell
	Haynes Building Service	Pacific Bell
	Vargas Insurance & Travel	Pacific Bell
1985	Property Care Inc	Pacific Bell
	Anacker Craig	Pacific Bell
	Anacapa Cosmetics	Pacific Bell
1962	GILPIN STUART	Pacific Telephone
	GILPIN NANCY	Pacific Telephone
	GILPIN GORDON	Pacific Telephone
1950	SMITH ELIZABETH R R	Pacific Telephone
	SMITH ELIZABETH R R	Pacific Telephone
1945	RR WEBER	The Glendale Directory Co.
1940	AILEEN E SEYBOLD	Glendale Directory Co.
1930	R WEBER	Glendale Directory Co.

120 W EULALIA ST

Year	Uses	Source
1970	MATHWIG ALTA	Pacific Telephone
	MATHWIG ALTA	Pacific Telephone

FINDINGS

Year	Uses	Source
1962	MATHWIG ALTA	Pacific Telephone
1945	ALTA MATHWIG	The Glendale Directory Co.
1940	MARY C WEAKLEY	Glendale Directory Co.
1930	JOHN NEUMEISTER	Glendale Directory Co.

121 W EULALIA ST

Year	Uses	Source
1975	Aprahamian Artin G	Pacific Telephone
	Sampson Clarence	Pacific Telephone
	Sevdallan Geo	Pacific Telephone
1971	Williams Cecilia	Pacific Telephone
1970	WILLIAMS CECILIA	Pacific Telephone
	SAMPSON CLARENCE	Pacific Telephone
	CHAKMAKIAN ZAVEN	Pacific Telephone
	WILLIAMS CECILIA	Pacific Telephone
	CHAKMAKIAN ZAVEN	Pacific Telephone
	SAMPSON CLARENCE	Pacific Telephone
1962	Williams Cecilia	Pacific Telephone
	MANUEL BERT D	Pacific Telephone
	WILLIAMS CECILIA	Pacific Telephone
1958	Williams Cecilia	Pacific Telephone
1956	KAGY BETTY	Pacific Telephone
	SHEPHERD ALTA G	Pacific Telephone
1950	AGUILAR E A R	Pacific Telephone
	AGUILAR E A R	Pacific Telephone
1945	H A WALTOMAT	The Glendale Directory Co.
1940	J P MORROW	Glendale Directory Co.
1930	C E WEST	Glendale Directory Co.

122 W EULALIA ST

Year	Uses	Source
1991	Hemander Ruth Isabel	Pacific Bell
	Hernandez S S Fer	Pacific Bell
	Hernandez S	Pacific Bell
	Hemandez S Sepulveda	Pacific Bell
	Hernandez S LAVw Ter	Pacific Bell
1985	Turney J	Pacific Bell
1980	TURNEY J	Pacific Telephone
1970	PIEDRA MORRIS	Pacific Telephone

Year	Uses	Source
1970	PIEDRA MORRIS	Pacific Telephone
1962	ODOR ED O	Pacific Telephone
1956	SMITH J P	Pacific Telephone
1950	BIGGS J H R	Pacific Telephone
	BIGGS J H R	Pacific Telephone
1945	HELEN K FLECKENSTINE	The Glendale Directory Co.
1940	P W HULSE	Glendale Directory Co.
1935	DORER OLIVE B R	Los Angeles Directory Co.
1930	D J PALMER	Glendale Directory Co.

124 W EULALIA ST

Year	Uses	Source
1975	Conrad Albert H	Pacific Telephone
	Fisher Thos	Pacific Telephone
1970	CONRAD ALBERT H	Pacific Telephone
	CONRAD ALBERT H	Pacific Telephone
1962	DE LA PENA LUCILO	Pacific Telephone
1956	DIXON JOHN	Pacific Telephone
1950	FREEBERG RICHARD K R	Pacific Telephone
	FREEBERG RICHARD K R	Pacific Telephone
1945	FRANCES COBB	The Glendale Directory Co.
1940	VACANT	Glendale Directory Co.
1930	EUGENE 3 WIX	Glendale Directory Co.

125 W EULALIA ST

Year	Uses	Source
1980	OPTICAL SERVICE CO WHSLE MFRS	Pacific Telephone
1976	Optical Service Co whsle mfrs	Pacific Telephone
1975	OPTICAL SERVICE CO whsle mfrs	Pacific Telephone
1971	Optical Service Co whsle mfrs	Pacific Telephone
1970	OPTICAL SERVICE CO WHSLE MFRS	Pacific Telephone
	OPTICAL SERVICE CO WHSLE MFRS	Pacific Telephone
	OPTICAL SERVICE CO WHSLE MFRS	Pacific Telephone
	OPTICAL SERVICE CO WHSLE MFRS	Pacific Telephone

126 W EULALIA ST

Year	Uses	Source
1975	Hart Thelma	Pacific Telephone
	Hart Carl S	Pacific Telephone

FINDINGS

Year	Uses	Source
1975	Garland I W	Pacific Telephone
1956	MEINBERGER FRANZISKA	Pacific Telephone
1945	J B COLE	The Glendale Directory Co.
1940	KUNDERT	Glendale Directory Co.
1930	M LEFTWICH	Glendale Directory Co.

127 W EULALIA ST

Year	Uses	Source
1962	WYNNE GUY C	Pacific Telephone
1956	WYNNE GUY C	Pacific Telephone
1950	MEYER GEO D R	Pacific Telephone
	MEYER CELINE R	Pacific Telephone
	MEYER GEO D R	Pacific Telephone
	MEYER CELINE R	Pacific Telephone
1945	JOHN BASICK	The Glendale Directory Co.

129 W EULALIA ST

Year	Uses	Source
1962	FREEMAN CAROL J	Pacific Telephone
	THOMASON ELECTRIC CO	Pacific Telephone
	THOMASON LEO R	Pacific Telephone
1956	PATTON RICHARD W	Pacific Telephone
1950	GRAHAM GERALDINE R	Pacific Telephone
	POST DOLORES R	Pacific Telephone
	POST ROSWELL T R	Pacific Telephone
	GRAHAM GERALDINE R	Pacific Telephone
	POST ROSWELL T R	Pacific Telephone
	POST DOLORES R	Pacific Telephone
1945	B D GOULD	The Glendale Directory Co.
	RALPH SPENCER	The Glendale Directory Co.
1940	G W MARSH	Glendale Directory Co.
1930	J I BOLSON	Glendale Directory Co.

130 W EULALIA ST

Year	Uses	Source
1991	Holder	Pacific Bell
	Holder Steve	Pacific Bell
	Holder S D	Pacific Bell
	Holder Richard L	Pacific Bell

Year	Uses	Source
1985	Holder Richard L	Pacific Bell
1975	Maughan N	Pacific Telephone
1962	Valdez Raymond	Pacific Telephone
	VALDEZ RAYMOND	Pacific Telephone
	Valdez Sarah	Pacific Telephone
1956	PHILIPPI CHAS R	Pacific Telephone
1950	PHILIPPI CHAS R	Pacific Telephone
	PHILIPPI CHAS R	Pacific Telephone
1945	C P PHILIPPI	The Glendale Directory Co.
1940	G N GARY	Glendale Directory Co.
1935	WINGER JOHN F R	Los Angeles Directory Co.
1930	F E MORGAN	Glendale Directory Co.

131 W EULALIA ST

Year	Uses	Source
1995	STATE FARM INSURANCE COMPANIES ARCADIA	Pacific Bell
1975	Freeman Carol J	Pacific Telephone
1970	FREEMAN CAROL J	Pacific Telephone
	FREEMAN CAROL J	Pacific Telephone
1962	SHIPMAN IONE	Pacific Telephone
1956	VIRDEN IONE R	Pacific Telephone
1950	VIRDEN IONE R	Pacific Telephone
	VIRDEN IONE R	Pacific Telephone
1945	ROSE F VIRDEN	The Glendale Directory Co.
1940	C M DANIELS	Glendale Directory Co.
1935	ANDERSON C P R	Los Angeles Directory Co.
1930	C P ANDERSON	Glendale Directory Co.

132 W EULALIA ST

Year	Uses	Source
1995	SCHEURICH JACK A	Pacific Bell

146 W EULALIA ST

Year	Uses	Source
1995	WEL BOR-JI	Pacific Bell

155 W EULALIA ST

Year	Uses	Source
1975	Ponce Andriana	Pacific Telephone

FINDINGS

173 W EULALIA ST

Year	Uses	Source
1995	KINGTHELMA DUFFY	Pacific Bell

184 W EULALIA ST

Year	Uses	Source
1995	HSIAOYIY	Pacific Bell

191 W EULALIA ST

Year	Uses	Source
1995	WHITAKER GEO E MRS	Pacific Bell

199 W EULALIA ST

Year	Uses	Source
1995	SEAKOR HISTOLOGY SERVICE	Pacific Bell
	SUMMER PALACE TRAVEL	Pacific Bell

200 W EULALIA ST

Year	Uses	Source
1956	GUPPY RICHARD S	Pacific Telephone
	BAY JENNY L	Pacific Telephone
1945	H L CROUCH	The Glendale Directory Co.
1940	H L CROUCH	Glendale Directory Co.
1935	CROUCH HOMER L R	Los Angeles Directory Co.
1930	H L CROUCH	Glendale Directory Co.

201 W EULALIA ST

Year	Uses	Source
1962	CHECK GEO	Pacific Telephone
1956	CASTNER ROBT F R	Pacific Telephone
1950	CASTNER ROBT F R	Pacific Telephone
	CASTNER ROBT F R	Pacific Telephone
1945	HARRLETT 0 STRONG	The Glendale Directory Co.
1940	ROBT DC LAY	Glendale Directory Co.
1930	H W HAYWARD	Glendale Directory Co.

203 W EULALIA ST

Year	Uses	Source
1962	WHEELER MARTIN L	Pacific Telephone
1950	HOWARD JOHN R	Pacific Telephone
	HOWARD JOHN R	Pacific Telephone

Year	Uses	Source
1945	MAYME SHADLEY	The Glendale Directory Co.
1940	F J GUNTHER	Glendale Directory Co.
1930	F A PETTY	Glendale Directory Co.

204 W EULALIA ST

Year	Uses	Source
1980	COUNTS CECIL F	Pacific Telephone
1975	Counts Cecil F	Pacific Telephone
	Gibson G B	Pacific Telephone
1962	SHARPLIN MARIE J	Pacific Telephone
	COUNTS CECIL F	Pacific Telephone
	TOWNSAN GERALD M	Pacific Telephone
1958	Matheny Helen	Pacific Telephone
1956	COUNTS CECIL F R	Pacific Telephone
1950	COUNTS CECIL F R	Pacific Telephone
	COUNTS CECIL F R	Pacific Telephone
1945	C F COUNTS	The Glendale Directory Co.
1940	CECIL COUNTS	Glendale Directory Co.
1930	M W BUCHANAN	Glendale Directory Co.

207 W EULALIA ST

Year	Uses	Source
1956	SHOEMAKE H A	Pacific Telephone
1950	SHOEMAKE H A R	Pacific Telephone
	SHOEMAKE H A R	Pacific Telephone
1945	PAULINE BASSETT	The Glendale Directory Co.
1940	PAULINE BASSETT	Glendale Directory Co.
1935	FOY J E R	Los Angeles Directory Co.
1930	A H MARTINEZ	Glendale Directory Co.

208 W EULALIA ST

Year	Uses	Source
1950	BUSH MARY MRS R	Pacific Telephone
	CONNELLY C H R	Pacific Telephone
	CONNELLY C H R	Pacific Telephone
	BUSH MARY MRS R	Pacific Telephone
1945	MARY BUSH	The Glendale Directory Co.
1940	MARY BUSH	Glendale Directory Co.
1930	WILLA MCCURDY	Glendale Directory Co.

FINDINGS

209 W EULALIA ST

Year	Uses	Source
1995	I DEETER RICHARD E	Pacific Bell
1945	RUTH THOMAS	The Glendale Directory Co.
1940	VACANT	Glendale Directory Co.
1930	VACANT	Glendale Directory Co.

211 W EULALIA ST

Year	Uses	Source
1995	ANCINA SKIN & BODY CARE	Pacific Bell
	ANCINA SKIN & BODY CARE	Pacific Bell
1956	BUTLER EDITH C MRS R	Pacific Telephone
1950	BURTON J B R	Pacific Telephone
	BUTLER EDITH C MRS R	Pacific Telephone
	BURTON J B R	Pacific Telephone
	BUTLER EDITH C MRS R	Pacific Telephone
1945	A G PENCE	The Glendale Directory Co.
1940	DW FOX	Glendale Directory Co.
1930	MRS ANNIE ECKERT	Glendale Directory Co.

213 W EULALIA ST

Year	Uses	Source
1956	BROTHERTON HANK	Pacific Telephone
1950	KEVEN DAVE R	Pacific Telephone
	KEVEN DAVE R	Pacific Telephone

219 W EULALIA ST

Year	Uses	Source
1971	Crown Water Softener Co Indstrl	Pacific Telephone
1962	HEARTMAN SEWING CONTRACTORS	Pacific Telephone
	Heartman Sewing Contrs	Pacific Telephone
1956	MOSER DORTHA CONTRACT SEWNG	Pacific Telephone
1950	SERVICE SUPPLIES	Pacific Telephone
	DEALER SUPPLY CO	Pacific Telephone
	SERVICE SUPPLIES	Pacific Telephone
	DEALER SUPPLY CO	Pacific Telephone

FINDINGS

W Eulalia St

222 W Eulalia St

Year	Uses	Source
2014	VANTAGE ONCOLOGY INC	EDR Digital Archive
	CANCER CNTR-GLNDL MMRL HSPTL	EDR Digital Archive
	SAN JOSE PHARMACY	EDR Digital Archive
	QUEST DIAGNOSTICS INCORPORATED	EDR Digital Archive
	VISION CARE MEDICAL GROUP	EDR Digital Archive
	GLENDALE COMMUNITY FAMILY	EDR Digital Archive
	TEOPHILOV NICKOLAY --MD	EDR Digital Archive
	LIM L TAW MEDICAL CORPORATION	EDR Digital Archive
	FUNG DR PETER K	EDR Digital Archive
	GOLDEN STATE BHVORAL MED GROUP	EDR Digital Archive
	VAHAN CEPKINIAN MD INC	EDR Digital Archive
	ROGERS DAVID E MD	EDR Digital Archive
	WOMENS CENTER	EDR Digital Archive
	KEVIN G GALSTYAN MD INC	EDR Digital Archive
	RYAN K LEE MD INC	EDR Digital Archive
	IGNACIO VALDES MD A PROF CORP	EDR Digital Archive
	GASTROENTEROLOGY ASSOCIATES	EDR Digital Archive
	DAVTIAN ASTRIK	EDR Digital Archive
	LOS ANGELES HEMATLGY ONCOLGY M	EDR Digital Archive
	ROBERT W BEART JR MD	EDR Digital Archive
	COLORECTAL SURGERY INSTITUTE A	EDR Digital Archive
	VIDIEL INC	EDR Digital Archive
	CONFIDENTIAL PHARMACY SERVICES	EDR Digital Archive
	ZARATE KATHLEEN DENNIS MD	EDR Digital Archive
	UNILAB CORP QUEST DIAG	EDR Digital Archive
	EDGAR MEHDIKHANI MD	EDR Digital Archive
	LUIS ACOSTA	EDR Digital Archive
	SCOFIELD M J	EDR Digital Archive
	MARCIA RAY BREAST CENTER	EDR Digital Archive
	NIKOU EYE SURGICAL & MED CTR	EDR Digital Archive
	GLENDL PREMIER MEDICAL GROUP	EDR Digital Archive
	GLENDALE MEMORIAL HEALTH CORP	EDR Digital Archive
	GLENDALE MEML OPHTHALMOLOGY	EDR Digital Archive

FINDINGS

Year	Uses	Source
2010	GLENDALE MEML OPHTHALMOLOGY	EDR Digital Archive
	MARCIA RAY BREAST CENTER	EDR Digital Archive
	RICHARD MENENDEZ MD INC	EDR Digital Archive
	M J SCOFIELD	EDR Digital Archive
	AGABABAIAN GOR	EDR Digital Archive
	LUIS ACOSTA	EDR Digital Archive
	ZARATE KATHLEEN DENNIS MD	EDR Digital Archive
	KANG HELEN H MD	EDR Digital Archive
	ROMAN RICHARD MD	EDR Digital Archive
	UNILAB CORP QUEST DIAG	EDR Digital Archive
	CONFIDENTIAL PHARMACY SERVICES	EDR Digital Archive
	VIDIEL INC	EDR Digital Archive
	ROBERT W BEART JR MD	EDR Digital Archive
	LOS ANGELES HEMATLGY ONCOLGY M	EDR Digital Archive
	DAVTIAN ASTRIK	EDR Digital Archive
	ROGERS DAVID E MD	EDR Digital Archive
	VAHAN CEPKINIAN MD INC	EDR Digital Archive
	GOLDEN STATE BHVORAL MED GROUP	EDR Digital Archive
	FUNG DR PETER K	EDR Digital Archive
	GLENDALE COMMUNITY FAMILY	EDR Digital Archive
	GLENDL PREMIER MEDICAL GROUP	EDR Digital Archive
	QUEST DIAGNOSTICS INCORPORATED	EDR Digital Archive
	TEOPHILOV NICKOLAY --MD	EDR Digital Archive
	SAN JOSE PHARMACY	EDR Digital Archive
	CANCER CNTR-GLNDL MMRL HSPTL	EDR Digital Archive
	POGOSYAN ARTHUR H MD	EDR Digital Archive
	GRITTON RAYMOND D MD	EDR Digital Archive
	BREAST SURGERY AFFILIATES	EDR Digital Archive
	LOS ANGELES PM&R MED GROUP INC	EDR Digital Archive

W EULALIA ST

222 W EULALIA ST

Year	Uses	Source
2006	NICKOLAYMD VISION CARE	Haines Company, Inc.
	MEDICAL GROUP ZARATE KATHLEEN	Haines Company, Inc.
	DENNIS MD	Haines Company, Inc.

FINDINGS

Year	Uses	Source
2006	BUILDING ATTAI DEANNA J	Haines Company, Inc.
	FACSMD BREASTSURGERY	Haines Company, Inc.
	AFFILIATES CEPKINIANVAHAN	Haines Company, Inc.
	DR MD DAVTIAN	Haines Company, Inc.
	ASPASTRIK DIEGO LORAINE MD	Haines Company, Inc.
	OBGYN FUNG PETER KMD	Haines Company, Inc.
	GLENDALE MMRL	Haines Company, Inc.
	OCCPTMLMED CT GLENOLMEMORIAL	Haines Company, Inc.
	BREASTCENTER GLENDL PREMIER	Haines Company, Inc.
	MEDICAL GROUP GLENDLPREMIER	Haines Company, Inc.
	MEDICAL GROUP GRACEHJEONFA	Haines Company, Inc.
	CSMD KARTETIAN	Haines Company, Inc.
	MICHAEL MD LAHEMATOLGY	Haines Company, Inc.
	ONCOLOGY MDCL	Haines Company, Inc.
	GRP MARCIA RAY	Haines Company, Inc.
	BREAST CENTER NAZARYANARMINE	Haines Company, Inc.
	MD PACSHORES	Haines Company, Inc.
	MEDICAL GROUP PARKKAYMD	Haines Company, Inc.
	POGOSYAN	Haines Company, Inc.
	ARTHUR H MD RAYMOND GRITr ON 81 B	Haines Company, Inc.
	MD RECASENSMARTA	Haines Company, Inc.
	MD ROGERS E David	Haines Company, Inc.
	SANJOSE	Haines Company, Inc.
	PHARMACY SUNDERA	Haines Company, Inc.
	ARIATHURAIMD TEOPHILOV	Haines Company, Inc.

115A W EULALIA ST

Year	Uses	Source
1956	ALLEN MITCHELL M	Pacific Telephone

115C W EULALIA ST

Year	Uses	Source
1956	SARGENT ARTHUR M	Pacific Telephone

115E W EULALIA ST

Year	Uses	Source
1962	KROMAN RUBY G	Pacific Telephone

FINDINGS

124A W EULALIA ST

Year	Uses	Source
1945	J E EVANS	The Glendale Directory Co.
1940	ALTA MATHWIG	Glendale Directory Co.
1930	ERIC LINDBLOM	Glendale Directory Co.

130A W EULALIA ST

Year	Uses	Source
1950	BARHAM J C R	Pacific Telephone
	BARHAM J C R	Pacific Telephone
1945	C E RHODE	The Glendale Directory Co.
1940	CHAS PHILIPPI	Glendale Directory Co.
1930	C P PHILIPPI	Glendale Directory Co.

204A W EULALIA ST

Year	Uses	Source
1970	MOONEY LILLIAN MRS	Pacific Telephone
	MOONEY LILLIAN MRS	Pacific Telephone
1956	MATHENY HELEN	Pacific Telephone

204B W EULALIA ST

Year	Uses	Source
1970	HALFACRE JIM	Pacific Telephone
	HALFACRE JIM	Pacific Telephone
1950	BICE RODNEY L R	Pacific Telephone
	BICE RODNEY L R	Pacific Telephone

209A W EULALIA ST

Year	Uses	Source
1945	A F M NELMS	The Glendale Directory Co.

211A W EULALIA ST

Year	Uses	Source
1956	JENSEN V I	Pacific Telephone
1950	THOMPSON G W TOMMY R	Pacific Telephone
	THOMPSON G W TOMMY R	Pacific Telephone
1945	R E HART	The Glendale Directory Co.
1940	ELSIE MILRAY	Glendale Directory Co.

FINDINGS

211B W EULALIA ST

Year	Uses	Source
1945	J B BURTON	The Glendale Directory Co.
1940	C W KRAMER	Glendale Directory Co.

121 1/2 W EULALIA ST

Year	Uses	Source
1970	PONCE ANDRIANA	Pacific Telephone
	PONCE ANDRIANA	Pacific Telephone
1950	BONELLI BETTY R	Pacific Telephone
	BONELLI BETTY R	Pacific Telephone

122 1/2 W EULALIA ST

Year	Uses	Source
1980	MATHWIG ALTA MRS R	Pacific Telephone
	BENOM MELIDA	Pacific Telephone
1970	JOHNSTON KENNETH H	Pacific Telephone
	JOHNSTON KENNETH H	Pacific Telephone
1962	JOHNSTON KENNETH H	Pacific Telephone
1956	JOHNSTON KENNETH H	Pacific Telephone
1950	MATHWIG ALTA MRS R	Pacific Telephone
	MATHWIG ALTA MRS R	Pacific Telephone
1945	C W JOSSELYN	The Glendale Directory Co.
1940	W JOSSELYN	Glendale Directory Co.
1930	OLIVE B DORER	Glendale Directory Co.

124 1/2 W EULALIA ST

Year	Uses	Source
1980	CRAIG HARRY S	Pacific Telephone
1962	TOWNE JOHN P	Pacific Telephone
1950	BRUNKE K V R	Pacific Telephone
	BRUNKE K V R	Pacific Telephone
1945	R J STENSRUD	The Glendale Directory Co.
1940	FRANCES COL	Glendale Directory Co.
1930	A C WILLIAMS	Glendale Directory Co.

126 1/2 W EULALIA ST

Year	Uses	Source
1980	HART CARL S	Pacific Telephone
	HART THELMA	Pacific Telephone
1970	HART CARL S	Pacific Telephone

Year	Uses	Source
1970	HART THELMA	Pacific Telephone
	HART CARL S	Pacific Telephone
	HART THELMA	Pacific Telephone
1962	HART THELMA	Pacific Telephone
	HART CARL S	Pacific Telephone
1945	JOSIE A HART	The Glendale Directory Co.
1940	MINNIE N THOMPSON	Glendale Directory Co.
1930	J L DORAN	Glendale Directory Co.

203 1/2 W EULALIA ST

Year	Uses	Source
1945	A T MCPHERSON	The Glendale Directory Co.
1940	SA J GUZINSKI	Glendale Directory Co.

203 1/3 W EULALIA ST

Year	Uses	Source
1930	R G SCHNECKLOTH	Glendale Directory Co.

209 1/2 W EULALIA ST

Year	Uses	Source
1930	R W ECKERT	Glendale Directory Co.

W LAUREL ST

104 W LAUREL ST

Year	Uses	Source
1956	GLENDALE CITY OF CITY OFFICES OR AFFILIATED SERVICES AT OTHER ADDRESSES	Pacific Telephone
1950	GLENDALE CITY OF CITY OFFICES LOCATED AT OTHER ADDRESSES	Pacific Telephone
	PUBLIC LIBRARIES GLENDALE CITY OF	Pacific Telephone
	PUBLIC LIBRARIES GLENDALE CITY OF	Pacific Telephone
	GLENDALE CITY OF CITY OFFICES LOCATED AT OTHER ADDRESSES	Pacific Telephone
1945	GLENDALE PUB LIBRARY (TROPICO BRANCH)	The Glendale Directory Co.

105 W LAUREL ST

Year	Uses	Source
1980	HELP-ALL	Pacific Telephone

Year	Uses	Source
1976	Calif Community Alert Patrol Compton Br	Pacific Telephone
1975	HELP-ALL	Pacific Telephone
	CLAUDE MCDONALD YOUTH PROGRAM	Pacific Telephone
	CALIF COMMUNITY ALERT PATROL-COMPTOP BR	Pacific Telephone
1964	TAVE L B	Pacific Telephone
	MOSS SHIRLEY	Pacific Telephone
	HILBURN CAROLE	Pacific Telephone
	MOSS CHAS L	Pacific Telephone

108 W LAUREL ST

Year	Uses	Source
1960	LEDESMA SILVANO N JR	Pacific Telephone
1954	ROOT RUBY	R. L. Polk & Co.

110 W LAUREL ST

Year	Uses	Source
1964	PARDEE CARRIE	Pacific Telephone
1960	PARDEE CARRIE	Pacific Telephone
1957	PARDEE CARRIE	Pacific Telephone
1954	ARDEE CARRIE R	R. L. Polk & Co.
1950	PARDEE CARRIE R	Pacific Telephone
1947	a Church W W	Pacific Directory Co.
	Pardee C M Mrs	Pacific Directory Co.

111 W LAUREL ST

Year	Uses	Source
1945	DAN ISENBERG	The Glendale Directory Co.

114 W LAUREL ST

Year	Uses	Source
1985	Fernandez Justo	Pacific Bell
	Fernandez L Bl	Pacific Bell
	Zukerman J J	Pacific Bell
1980	MCABEE G E	Pacific Telephone
	STONE KEN	Pacific Telephone
1975	Wollam Miles E Jr	Pacific Telephone
1970	JONES NIKKI	Pacific Telephone
	JONES NIKKI	Pacific Telephone
1964	WINDHAM WM J	Pacific Telephone

FINDINGS

Year	Uses	Source
1962	DAVIS HELEN	Pacific Telephone
	HODGES ROBT B	Pacific Telephone
	IKEMIYA TOSHIKO	Pacific Telephone
1960	WINDHAM WM J	Pacific Telephone
1958	Riolo Matteo	Pacific Telephone
	Zambelly Geo J	Pacific Telephone
1957	WINDHAM WM J	Pacific Telephone
1956	CAMERON DOYLE D	Pacific Telephone
	MOSSONI IRENE E R	Pacific Telephone
	STUDER DONALD E	Pacific Telephone
1954	WINDHAM WM J	R. L. Polk & Co.
1950	PANZA PETE R	Pacific Telephone
	MOSSONI IRENE E R	Pacific Telephone
	MOSSONI IRENE E R	Pacific Telephone
1947	Panza P N	Pacific Directory Co.
1945	G S JOHNSTON	The Glendale Directory Co.
1940	Berry I E Mrs	Los Angeles Directory Co.
1931	Unobtainable	Los Angeles Directory Co.
1928	Nichols R F	Los Angeles Directory Co.
1923	Nichols Ralph F	Los Angeles Directory Co.

115 W LAUREL ST

Year	Uses	Source
1954	MARSHALL WM	R. L. Polk & Co.
1950	TODD JAS A R	Pacific Telephone
1947	Todd J A	Pacific Directory Co.
1940	Todd J R	Los Angeles Directory Co.
1931	Unobtainable	Los Angeles Directory Co.
1928	Martinez Lementa	Los Angeles Directory Co.

116 W LAUREL ST

Year	Uses	Source
1960	WINGFIELD BOB	Pacific Telephone
1957	WINGFIELD BOB	Pacific Telephone
1954	LIBBY ANNA L	R. L. Polk & Co.
1950	LIBBY ANNA LR	Pacific Telephone
1947	Libby A L Mrs	Pacific Directory Co.
1940	Libby Robt	Los Angeles Directory Co.
1931	Jones G A	Los Angeles Directory Co.

Year	Uses	Source
1928	Boren M M	Los Angeles Directory Co.
1923	Fuller Richd L	Los Angeles Directory Co.

117 W LAUREL ST

Year	Uses	Source
1964	STAMPLEY SHIRLEY	Pacific Telephone
	STAMPLEY JOHN A	Pacific Telephone
1962	GAMMON FLORINE MRS	Pacific Telephone
	BONO REULVIA	Pacific Telephone
1960	MC DOUGAL BESSIE I	Pacific Telephone
1958	Jones Thelma G	Pacific Telephone
1957	MAYO COLIN JR	Pacific Telephone
	GILBERT JACK	Pacific Telephone
	FAWBER NOEL MRS	Pacific Telephone
	MEADOWS MAE	Pacific Telephone
	TEED CLEONA B	Pacific Telephone
1956	JONES THELMA G	Pacific Telephone
1950	JONES THELMA G R	Pacific Telephone
	JONES THELMA G R	Pacific Telephone
1947	Castrellon G J	Pacific Directory Co.
1940	Castrellon Rafaela Mrs	Los Angeles Directory Co.
1928	Casterlion sebastian	Los Angeles Directory Co.
1923	Castrellyon Sevastion	Los Angeles Directory Co.

118 W LAUREL ST

Year	Uses	Source
1923	Jefferson Clarence B	Los Angeles Directory Co.

119 W LAUREL ST

Year	Uses	Source
1962	DAWSON MARGARET	Pacific Telephone
1950	DAWSON WM E R	Pacific Telephone
	DAWSON WM E R	Pacific Telephone
1935	RAY C H R	Los Angeles Directory Co.
1931	Unobtainable	Los Angeles Directory Co.
1923	Duclos Avila	Los Angeles Directory Co.

120 W LAUREL ST

Year	Uses	Source
1964	BARUCH ABEL	Pacific Telephone

FINDINGS

Year	Uses	Source
1962	WOLLAM MILES E	Pacific Telephone
1960	STANCHFIELD ELMER E	Pacific Telephone
1956	MENTZER HARRY T R	Pacific Telephone
1954	SAWYER ALVIN N R	R. L. Polk & Co.
1950	SAWYER ALVIN N R	Pacific Telephone
	MENTZER HARRY T R	Pacific Telephone
	MENTZER HARRY T R	Pacific Telephone
1947	Sawyer A N	Pacific Directory Co.
1945	H T MENTZER	The Glendale Directory Co.
1940	Sawyer A N	Los Angeles Directory Co.
1935	MENTZER HARRY T R	Los Angeles Directory Co.
1931	Sawyer A N	Los Angeles Directory Co.
1928	Sawyer A N	Los Angeles Directory Co.

121 W LAUREL ST

Year	Uses	Source
1964	PITCHFORD EVELYN	Pacific Telephone
1960	SKEELS CHAS E	Pacific Telephone
1957	SKEELS CHAS E L	Pacific Telephone
1954	SKEELS CHAS E	R. L. Polk & Co.
1950	PARCEIL ELIZABETH COLEMANR	Pacific Telephone
1947	Hudson E F	Pacific Directory Co.
1940	Carter H E	Los Angeles Directory Co.
1931	Unobtainable	Los Angeles Directory Co.
1928	IJoolis U C	Los Angeles Directory Co.

122 W LAUREL ST

Year	Uses	Source
1980	GOULD ELSIE M MISS	Pacific Telephone
1975	Gould Elsie M Miss	Pacific Telephone
1970	GOULD ELSIE M MISS	Pacific Telephone
	GOULD ELSIE M MISS	Pacific Telephone
1962	GOULD ELSIE M MISS	Pacific Telephone
1956	GOULD ELSIE M MISS R	Pacific Telephone
1950	GOULD ELSIE M MISS R	Pacific Telephone
	GOULD ELSIE M MISS R	Pacific Telephone
1945	J W GOULD	The Glendale Directory Co.

FINDINGS

123 W LAUREL ST

Year	Uses	Source
1962	WESCH CARL	Pacific Telephone
1956	WESCH CARL G	Pacific Telephone
1950	WESCH CAROL R	Pacific Telephone
	WESCH CAROL R	Pacific Telephone
1945	C G WESCH	The Glendale Directory Co.
1923	Ramites Anatasio	Los Angeles Directory Co.

124 W LAUREL ST

Year	Uses	Source
1975	Alandi Jose	Pacific Telephone
1970	ALAHDI JOS	Pacific Telephone
	ALAHDI JOS	Pacific Telephone
1945	R A CASEY	The Glendale Directory Co.

125 W LAUREL ST

Year	Uses	Source
1956	LOMAX WM H R	Pacific Telephone
1950	THOMPSON GRAHAM E R	Pacific Telephone
	THOMPSON GRAHAM E R	Pacific Telephone
1945	MARGT SCRIVEN	The Glendale Directory Co.
1935	HENRY LYNN E R	Los Angeles Directory Co.

126 W LAUREL ST

Year	Uses	Source
1923	Morrison Thos	Los Angeles Directory Co.

127 W LAUREL ST

Year	Uses	Source
1962	GEBHART FRED C	Pacific Telephone
1956	GEBHART FRED C	Pacific Telephone
1945	F C GEBHART	The Glendale Directory Co.

128 W LAUREL ST

Year	Uses	Source
1970	SHERMAN LEILA M	Pacific Telephone
	SHERMAN LEILA M	Pacific Telephone
1962	TUBBS DONALD D	Pacific Telephone
1945	J D MARSH	The Glendale Directory Co.
1923	Bise John	Los Angeles Directory Co.

FINDINGS

129 W LAUREL ST

Year	Uses	Source
1950	WOOD C W R	Pacific Telephone
	WOOD C W R	Pacific Telephone
1945	C W WOOD	The Glendale Directory Co.

130 W LAUREL ST

Year	Uses	Source
1970	YANG HENRY	Pacific Telephone
	YANG HENRY	Pacific Telephone
1956	MURPHY JESSIE MRS	Pacific Telephone
1945	MRS DAYDEEN MURPHY	The Glendale Directory Co.

131 W LAUREL ST

Year	Uses	Source
1950	LUNDY ELIZABETH J NURS R	Pacific Telephone
	LUNDY ELIZABETH J NURS R	Pacific Telephone
1945	ELIZ J LUNDY	The Glendale Directory Co.

132 W LAUREL ST

Year	Uses	Source
1962	HOFFMAN G H	Pacific Telephone
1958	Smith Frank N	Pacific Telephone
1945	P & S HOSP OFFICE	The Glendale Directory Co.

200 W LAUREL ST

Year	Uses	Source
1980	GREEN GARDEN GUEST HOME	Pacific Telephone
	CRYAN BARBARA MISS	Pacific Telephone
1976	Green Garden Guest Home	Pacific Telephone
1975	Slayton Doris	Pacific Telephone
	Kneiding Ruth E	Pacific Telephone
	Green Garden Guest Home	Pacific Telephone
	GREEN GARDEN GUEST HOME	Pacific Telephone
1970	LAUREL ARMS RESTHOME	Pacific Telephone
	LAUREL ARMS GUEST HOME	Pacific Telephone
	LAUREL ARMS RESTHOME	Pacific Telephone
	LAUREL ARMS GUEST HOME	Pacific Telephone
1962	TIBBETTS VIVIAN M	Pacific Telephone
	LAUREL SANITARIUM	Pacific Telephone
1960	FULMER WM R	Pacific Telephone

FINDINGS

Year	Uses	Source
1958	Laurel Sanitarium	Pacific Telephone
1957	FULMER WM R	Pacific Telephone
1956	LAUREL SANATORIUM	Pacific Telephone
1954	FULMER WM R R	R. L. Polk & Co.
1950	FULMER WM R R	Pacific Telephone
	LAUREL SANATORIUM	Pacific Telephone
	LAUREL SANATORIUM	Pacific Telephone
1947	Fulmer W R	Pacific Directory Co.
1945	LAUREL SANATORIUM	The Glendale Directory Co.
1935	LAUREL SANATORIUM	Los Angeles Directory Co.
1931	Rose G E	Los Angeles Directory Co.
1928	Schwensen Ida Mrs	Los Angeles Directory Co.

203 W LAUREL ST

Year	Uses	Source
1964	CAUDILLO SALLY	Pacific Telephone

204 W LAUREL ST

Year	Uses	Source
1957	ESPINOSA DAVID	Pacific Telephone
1954	ESPINOSA DAVID Z R	R. L. Polk & Co.
1950	CARNES FRED E R	Pacific Telephone
1947	Carnes F E	Pacific Directory Co.
1945	MARGT S BAIRD	The Glendale Directory Co.
1940	King Dorothy	Los Angeles Directory Co.
1931	Loomis R C	Los Angeles Directory Co.
1928	Vacant	Los Angeles Directory Co.

205 W LAUREL ST

Year	Uses	Source
1964	BRAY CHAS	Pacific Telephone
	BRAY GEORGIA	Pacific Telephone
1954	CAUDILLO MARY ANN R	R. L. Polk & Co.
1947	Caudillo S A	Pacific Directory Co.
	Caudillo Maria Mrs	Pacific Directory Co.
	Caudillo Ignacio	Pacific Directory Co.
1940	Caudillo Ygnacio	Los Angeles Directory Co.
	Caudillo Bernardo	Los Angeles Directory Co.
	Caudillo Antana cio	Los Angeles Directory Co.

Year	Uses	Source
1931	Unobtainable	Los Angeles Directory Co.

208 W LAUREL ST

Year	Uses	Source
1960	LAWRENCE C E	Pacific Telephone
1957	LAWRENCE C8	Pacific Telephone
1956	MURDOCK ELLIS T	Pacific Telephone
1954	LAWRENCE C E	R. L. Polk & Co.
1950	MURDOCK ELLIS T R	Pacific Telephone
	MURDOCK ELLIS T R	Pacific Telephone
1947	Lawrence C E	Pacific Directory Co.
1945	C R ALIEN	The Glendale Directory Co.
1940	Lawrence C E	Los Angeles Directory Co.
1931	Lawrence C E	Los Angeles Directory Co.
1928	Blse J M	Los Angeles Directory Co.

209 W LAUREL ST

Year	Uses	Source
1940	Ruoff C F	Los Angeles Directory Co.
1931	Doherty Fra 1ak	Los Angeles Directory Co.
1923	Brown Claude I	Los Angeles Directory Co.

210 W LAUREL ST

Year	Uses	Source
1945	D H HARDY	The Glendale Directory Co.
1935	HAYES NELSON R	Los Angeles Directory Co.
1923	Hall Lorin	Los Angeles Directory Co.

211 W LAUREL ST

Year	Uses	Source
1964	STEFAN JOHN D MRS COMPTON	Pacific Telephone
	BRIGGS PEARL	Pacific Telephone
	DANE H W	Pacific Telephone
	NOLAN PEGNY	Pacific Telephone
1960	HAMPTON THELMA	Pacific Telephone
	HENLINE HAROLD E	Pacific Telephone
	PALACIOS TRINO C	Pacific Telephone
	WILSON JOHN T	Pacific Telephone
1957	HAMPTON THELMA	Pacific Telephone
	I6CKSON DOROTHY L	Pacific Telephone

FINDINGS

Year	Uses	Source
1957	SPAULDING VIOLA	Pacific Telephone
	VAUGHN BETTY	Pacific Telephone
1956	EMERGENCY HOSPITAL CITY OF GLENDALE	Pacific Telephone
	GLENDALE CITY OF CITY OFFICES OR AFFILIATED SERVICES AT OTHER ADDRESSES	Pacific Telephone
	MEMORIAL HOSPITAL	Pacific Telephone
	P & S HOSPITAL PHYSICIANS & SURGEONS HOSPITAL	Pacific Telephone
	PHYSICIANS & SURGEONS HOSPITAL	Pacific Telephone
1954	HAMPTON THELMA E MRS	R. L. Polk & Co.
1950	HATCHER FRANCES B MRSR	Pacific Telephone
	EMERGENCY HOSPITAL CITY OF GLENDALE	Pacific Telephone
	GLENDALE CITY OF CITY OFFICES LOCATED AT OTHER ADDRESSES	Pacific Telephone
	P & S HOSPITAL PHYSICIANS & SURGEONS HOSPITAL	Pacific Telephone
	PHYSICIANS & SURGEONS HOSPITAL	Pacific Telephone
	EMERGENCY HOSPITAL CITY OF GLENDALE	Pacific Telephone
	GLENDALE CITY OF CITY OFFICES LOCATED AT OTHER ADDRESSES	Pacific Telephone
	P & S HOSPITAL PHYSICIANS & SURGEONS HOSPITAL	Pacific Telephone
	PHYSICIANS & SURGEONS HOSPITAL	Pacific Telephone
1947	Moses J A	Pacific Directory Co.
	Hanks Jos	Pacific Directory Co.
	Hatcher F B Mrs	Pacific Directory Co.
1945	P & S HOSPITAL	The Glendale Directory Co.
1940	Wynne A A	Los Angeles Directory Co.
1935	PHYSICIANS & SURGEONS HOSPITAL	Los Angeles Directory Co.
1923	Sibley Cyrus F	Los Angeles Directory Co.

212 W LAUREL ST

Year	Uses	Source
1964	JOHNSON JOHNNIE MAE	Pacific Telephone
	BIGLOW LAURA	Pacific Telephone
1960	GARCIA JOSEPHINE	Pacific Telephone
	GARCIA FRANK O	Pacific Telephone
	DUQUETTE RICHARD O	Pacific Telephone
1957	FOTH LEONA B	Pacific Telephone

FINDINGS

Year	Uses	Source
1957	FOTH JERAL D	Pacific Telephone
1954	AARON MARJORIE E	R. L. Polk & Co.
1945	BERNICE BOCKHOUT	The Glendale Directory Co.

213 W LAUREL ST

Year	Uses	Source
1923	Tischhauser Oscar B	Los Angeles Directory Co.

214 W LAUREL ST

Year	Uses	Source
1956	BAILEY AGNES MRS	Pacific Telephone
1950	DRAFFIN SARAH MABEL R	Pacific Telephone
	DRAFFIN SARAH MABEL R	Pacific Telephone
1945	R L HAAS	The Glendale Directory Co.

217 W LAUREL ST

Year	Uses	Source
1950	BAILEY AGNES MRS R	Pacific Telephone
	BAILEY AGNES MRS R	Pacific Telephone
1945	CLAUDE CARROLL	The Glendale Directory Co.

218 W LAUREL ST

Year	Uses	Source
1923	Reynolds Geo A	Los Angeles Directory Co.

219 W LAUREL ST

Year	Uses	Source
1950	O BRIEN MARY MRS R	Pacific Telephone
	O BRIEN MARY MRS R	Pacific Telephone
1945	MARY OBRIEN	The Glendale Directory Co.

234 W LAUREL ST

Year	Uses	Source
1923	Handcock Florence Mrs	Los Angeles Directory Co.

239 W LAUREL ST

Year	Uses	Source
1923	Kreston Chas	Los Angeles Directory Co.

FINDINGS

245 W LAUREL ST

Year	Uses	Source
1995	BABBITT ROBERT	Pacific Bell

246 W LAUREL ST

Year	Uses	Source
1995	MCCLLNTOCK DOROTHY	Pacific Bell

110A W LAUREL ST

Year	Uses	Source
1964	GATES NINA V	Pacific Telephone
1960	GATES NINA V	Pacific Telephone
1957	GATES NINA V	Pacific Telephone
1954	GATES NINAV R	R. L. Polk & Co.

114C W LAUREL ST

Year	Uses	Source
1950	OLNEY WM C R	Pacific Telephone
	OLNEY WM C R	Pacific Telephone

117A W LAUREL ST

Year	Uses	Source
1950	DAVIS JAS V M D R	Pacific Telephone
	DAVIS JAS V M D R	Pacific Telephone

117B W LAUREL ST

Year	Uses	Source
1957	BREWER JAS H	Pacific Telephone
1950	DENENA JOE R	Pacific Telephone
	DENENA JOE R	Pacific Telephone

117D W LAUREL ST

Year	Uses	Source
1956	FRIEDMAN J F R	Pacific Telephone
1950	FRIEDMAN J F R	Pacific Telephone
	FRIEDMAN J F R	Pacific Telephone

119A W LAUREL ST

Year	Uses	Source
1956	OGLESBY D M	Pacific Telephone
1950	BRYANT LESTER F R	Pacific Telephone
	BRYANT LESTER F R	Pacific Telephone

FINDINGS

119B W LAUREL ST

Year	Uses	Source
1956	FRIEDMAN JACK	Pacific Telephone

119C W LAUREL ST

Year	Uses	Source
1956	BEGLINGER ARTHUR G	Pacific Telephone

119D W LAUREL ST

Year	Uses	Source
1962	GONZALES MARGARET C	Pacific Telephone
1950	GRAF RAYMOND H R	Pacific Telephone
	GRAF RAYMOND H R	Pacific Telephone

123A W LAUREL ST

Year	Uses	Source
1962	HARRIS TOM MRS	Pacific Telephone
1956	HARRIS TOM MRS	Pacific Telephone
1945	T S JACKSON	The Glendale Directory Co.

123B W LAUREL ST

Year	Uses	Source
1956	ETTLEMAN LEE MRS	Pacific Telephone
1950	SMITH JACK R R	Pacific Telephone
	SMITH JACK R R	Pacific Telephone
1945	JACK SMITH	The Glendale Directory Co.

123C W LAUREL ST

Year	Uses	Source
1945	H T SHERMAN JR	The Glendale Directory Co.

123D W LAUREL ST

Year	Uses	Source
1962	MUELLER NANNETTE	Pacific Telephone
1945	S M SMITH	The Glendale Directory Co.

127A W LAUREL ST

Year	Uses	Source
1945	ELSIE R SMITH	The Glendale Directory Co.

FINDINGS

127B W LAUREL ST

Year	Uses	Source
1962	SMOOT MARY	Pacific Telephone
1956	SMOOT MARY	Pacific Telephone
1945	F W HARRINGTON	The Glendale Directory Co.

127C W LAUREL ST

Year	Uses	Source
1956	WOOD EVA	Pacific Telephone
1945	E N WOOD	The Glendale Directory Co.

127D W LAUREL ST

Year	Uses	Source
1962	SHOEMAKE H A	Pacific Telephone
1945	R M PILLOW	The Glendale Directory Co.

212A W LAUREL ST

Year	Uses	Source
1954	ROACH VIVIAN	R. L. Polk & Co.

111 1/2 W LAUREL ST

Year	Uses	Source
1935	BANCROFT A L MRS R	Los Angeles Directory Co.

129 1/2 W LAUREL ST

Year	Uses	Source
1945	AMANDA LARSON	The Glendale Directory Co.

131 1/2 W LAUREL ST

Year	Uses	Source
1950	GASDIA MARY JANE MRS R	Pacific Telephone
	GASDIA MARY JANE MRS R	Pacific Telephone
1945	H A SHOEMAKE	The Glendale Directory Co.

132 1/2 W LAUREL ST

Year	Uses	Source
1945	IR MARYGRACE MCFADDEN	The Glendale Directory Co.

208 1/2 W LAUREL ST

Year	Uses	Source
1950	MURDOCK L D R	Pacific Telephone
	MURDOCK L D R	Pacific Telephone

Year	Uses	Source
1945	E J MAASS	The Glendale Directory Co.

212 1/2 W LAUREL ST

Year	Uses	Source
1950	MIDDLESWORTH W R R	Pacific Telephone
	MIDDLESWORTH W R R	Pacific Telephone
1945	W R MIDDLESWORTH	The Glendale Directory Co.

W LOS FELIZ RD

106 W LOS FELIZ RD

Year	Uses	Source
1940	FIRE DEPT NO	Glendale Directory Co.
1930	FIRE DEPT NO	Glendale Directory Co.

110 W LOS FELIZ RD

Year	Uses	Source
1940	B C OBRIEN (RESTR)	Glendale Directory Co.
1930	H C GIBSON (REST	Glendale Directory Co.

112 W LOS FELIZ RD

Year	Uses	Source
1940	B C OBRIEN	Glendale Directory Co.

W Los Feliz Rd

113 W Los Feliz Rd

Year	Uses	Source
2010	TILES & TOPS INC	EDR Digital Archive

W LOS FELIZ RD

113 W LOS FELIZ RD

Year	Uses	Source
2006	GLENDLTILES	Haines Company, Inc.
1991	Medical Legal Publication Inc Sepulveda	Pacific Bell
	Medical Legal Arts Services	Pacific Bell
1985	Kreitzer H L	Pacific Bell
	ilreitzer F	Pacific Bell
1980	KREITZER F	Pacific Telephone
1975	Georgian Antique Shop	Pacific Telephone

FINDINGS

Year	Uses	Source
1970	GEORGIAN ANTIQUE SHOP	Pacific Telephone
	GEORGIAN ANTIQUE SHOP	Pacific Telephone
1962	GEORGIAN ANTIQUE SHOP	Pacific Telephone
1956	GEORGIAN ANTIQUE SHOP	Pacific Telephone
1950	GEORGIAN ANTIOUE SHOP	Pacific Telephone
	GEORGIAN ANTIOUE SHOP	Pacific Telephone
1945	A L POULEUR (ANTIQUES)	The Glendale Directory Co.
1940	A L POULEUR (ANTIQUES)	Glendale Directory Co.
1930	EMMA B DUTTON	Glendale Directory Co.

116 W LOS FELIZ RD

Year	Uses	Source
1945	C E KITTERMAN (UPHOL)	The Glendale Directory Co.
1940	GUST LARSON (ANTIQUES)	Glendale Directory Co.
1930	H J EYRAUD (PLYMOUTH DIR)	Glendale Directory Co.

118 W LOS FELIZ RD

Year	Uses	Source
2006	SERVICES	Haines Company, Inc.
	GLOBAL BUSINESS	Haines Company, Inc.
	BARSOOK	Haines Company, Inc.
	BARBARA	Haines Company, Inc.
1967	Refrigeration Sales & Serv	Pacific Telephone
	Refrigeration Sales & Serv	Pacific Telephone
1962	Refrigeration Sales & Serv	Pacific Telephone
	Refrigeration Sales & Serv	Pacific Telephone
	REFRIGERATION SALES & SERV	Pacific Telephone
1958	Refrigeration Sales & Serv	Pacific Telephone
	Refrigeration Sales & Serv	Pacific Telephone
1950	TOWNE AUTO SERV	Pacific Telephone
	TOWNE AUTO SERV	Pacific Telephone
1945	J E DAUGHERTY (AUTO REPG)	The Glendale Directory Co.
	E WN RUSS (ACCT)	The Glendale Directory Co.
	C J MILLER (AUTO TOPS)	The Glendale Directory Co.
1940	A C BARTELS (BARBER)	Glendale Directory Co.
	J EL DAUGHERTY (AUTO REPG)	Glendale Directory Co.
1930	HENRY S GARAGSE	Glendale Directory Co.

FINDINGS

W Los Feliz Rd

119 W Los Feliz Rd

Year	Uses	Source
2014	ARMEN ARTINYAN AND ASSOCIATES	EDR Digital Archive
2010	ARMEN ARTINYAN AND ASSOCIATES	EDR Digital Archive

W LOS FELIZ RD

119 W LOS FELIZ RD

Year	Uses	Source
1990	SUGARMAN GERALD I MD ATTORNEY AT LAW GLENDALE	Pacific Bell
	HEALTH-RITE PHARMACY GLENDALE	Pacific Bell
	RUDOLPH DRUG COMPANY GLENDALE	Pacific Bell
1986	HEALTH RITE PHARMACY GLENDALE	Pacific Bell
	RUDOLPH DRUG COMPANY GLENDALE	Pacific Bell
	SUGARMAN GERALD I MD ATTORNEY AT LAW GLENDALE	Pacific Bell
1985	G & S World Trade	Pacific Bell
	Health Rite Pharmacy	Pacific Bell
	Rudolph Drug Co	Pacific Bell
	S UGARMAN GE RALD I MD ATTORN E Y AT LAW	Pacific Bell
1980	BANNER FLORIST	Pacific Telephone
1975	Woodcock Thos	Pacific Telephone
1970	INTER CITY WELDING SUPPLIES	Pacific Telephone
	INTER CITY WELDING SUPPLIES	Pacific Telephone
	INTER CITY WELDING SUPPLIES	Pacific Telephone
	INTER CITY WELDING SUPPLIES	Pacific Telephone
1962	ALES FRANK M JR UPHLSTRRS	Pacific Telephone

122 W LOS FELIZ RD

Year	Uses	Source
2006	TIGRAN NKGSH LOS	Haines Company, Inc.
	FLZ MT&DEU	Haines Company, Inc.
1995	ADCO PHOTO	Pacific Bell
	Ad Co Photo	Pacific Bell
1991	AD CO PHOTO coml photgrphy	Pacific Bell

FINDINGS

Year	Uses	Source
1991	Ad Copy	Pacific Bell
	Ad Hoc TV Production	Pacific Bell
	ADCO PHOTO	Pacific Bell
	Adcock Steve	Pacific Bell
	Adcock Tom	Pacific Bell
1985	AD CO PHOTO	Pacific Bell
	AD CO PHOTO coml photgrphy	Pacific Bell
	ADCO PHOTO	Pacific Bell
1980	DACOR MFG CO INC	Pacific Telephone
	FIREPLACE SHOP THE	Pacific Telephone
	WESTERN HEARTH PRODUCTS	Pacific Telephone
	FIREPLACE SHOP THE GLENDALE	Pacific Telephone
1976	Adisco Distributors	Pacific Telephone
	Daycor Mfg Co Inc	Pacific Telephone
	Fireplace Shop The	Pacific Telephone
	Western Health Products	Pacific Telephone
1975	ADISCO DISTRIBUTORS	Pacific Telephone
	Daycor Mfg Co Inc	Pacific Telephone
	FIREPLACE SHOP THE	Pacific Telephone
	Western Hearth Products	Pacific Telephone
1971	Adisco Distributors	Pacific Telephone
1970	ADISCO DISTRIBUTORS	Pacific Telephone
	ADISCO DISTRS	Pacific Telephone
	ADISCO DISTRIBUTORS	Pacific Telephone
	ADISCO DISTRS	Pacific Telephone
1967	Adisco Distrs	Pacific Telephone
	Swanson Mfg Co	Pacific Telephone
1962	SOUTHWEST BUISNESS FORMS INC	Pacific Telephone
	SOUTHWEST BUSINESS FORMS INC	Pacific Telephone
1958	Southwest Business Forms Inc	Pacific Telephone
1956	MARSHALL ALUMINUM SHDING GLASS DOORS	Pacific Telephone
	MARSHALL ALUMINUM SLIDING GLASS DOORS	Pacific Telephone

124 W LOS FELIZ RD

Year	Uses	Source
1970	RUSTIGIAN HENRY HENRY S BELLE-VUE FRUN	Pacific Telephone
	HENRY S BELLE-VUE FURN	Pacific Telephone

FINDINGS

Year	Uses	Source
1970	HENRY S ANTIQUE FURN	Pacific Telephone
	RUSTIGIAN HENRY HENRY S BELLE-VUE FRUN	Pacific Telephone
	HENRY S ANTIQUE FURN	Pacific Telephone
	HENRY S BELLE-VUE FURN	Pacific Telephone
1967	Rustigian Henry Henrys Belle Vue Furn	Pacific Telephone

125 W LOS FELIZ RD

Year	Uses	Source
2006	GLENDLSPAINC	Haines Company, Inc.
1995	Los Feliz Medical Group	Pacific Bell
	Or	Pacific Bell
	Albert Luis M MD	Pacific Bell
	Albert Luis MD Family Practice	Pacific Bell
	Unicare Medical Group Inc Family Practice & Multi Specialty Physicians	Pacific Bell
	LOS FELIZ MEDICAL GROUP	Pacific Bell
1991	GROUP	Pacific Bell
	Or	Pacific Bell
1990	LOS FELIZ MEDICAL GROUP GLENDALE	Pacific Bell
	LOS FELIZ MEDICAL GROUP GLENDALE	Pacific Bell
	SUGARMAN GERALD I MD GLENDALE	Pacific Bell
1986	LOS FELIZ MEDICAL GROUP GLENDALE	Pacific Bell
	SUGARMAN GERALD I MD GLENDALE	Pacific Bell
	LOS FELIZ MEDICAL GROUP GLN	Pacific Bell
1985	Or	Pacific Bell
	Or	Pacific Bell
	LOS FELIZ MEDICAL GROUP	Pacific Bell
	SUGARMAN GERALD I MD	Pacific Bell
1981	LOS FELIZ MEDICAL GLENDALE	Pacific Telephone
	SUGARMAN GERALD MD GLENDALE	Pacific Telephone
	SUGARMAN GERALD MD GLENDALE	Pacific Telephone
1975	KOEHLER FURNITURE	Pacific Telephone
1970	KOEHLER FURN	Pacific Telephone
	KOEHLER FURN	Pacific Telephone
1962	KOEHLER FURN	Pacific Telephone

Year	Uses	Source
1958	Aluminum Shade & Screen Co	Pacific Telephone
1956	ALEXANDER MARGO STUDIOS PICTRS	Pacific Telephone
1950	STACK & CO ANTIQS	Pacific Telephone
	STACK & CO ANTIGS	Pacific Telephone
	STACK & CO ANTIQS	Pacific Telephone
	STACK & CO ANTIGS	Pacific Telephone
1945	STACK & CO (ANTIQUES)	The Glendale Directory Co.
1940	ZIEMER & CO (ANTIQUES)	Glendale Directory Co.
1935	STACK ZIEMER INC	Los Angeles Directory Co.
1930	DOVE E CARSON	Glendale Directory Co.

126 W LOS FELIZ RD

Year	Uses	Source
1956	STEVENS PEGGE SUE MAIN LINES DISTRIBUTORS INC HOME FURNSHNGS	Pacific Telephone
	GALET TIE LOOMS	Pacific Telephone
	MAIN LINES DISTRIBUTORS INC HOME FURNSHNGS	Pacific Telephone
	LURO MDSE CO	Pacific Telephone
	LEICHHARDT H A LURO MDSE CO	Pacific Telephone
1950	HOLLISTER GEO F HOLLISTER COTY CO INC	Pacific Telephone
	HOLLISTER COTY CO INC	Pacific Telephone
	HOLLISTER GEO F HOLLISTER COTY CO INC	Pacific Telephone
	HOLLISTER COTY CO INC	Pacific Telephone
1940	A WINE (ANTIQUES)	Glendale Directory Co.
1935	WINE ANTIQUE FURN SHOP LTD	Los Angeles Directory Co.
1930	YE MARKET P1	Glendale Directory Co.

129 W LOS FELIZ RD

Year	Uses	Source
1980	GLENDALE PARADISE NURSERY	Pacific Telephone
1945	C C WARREN	The Glendale Directory Co.
1940	RE TIFFANY	Glendale Directory Co.
1935	TIFFANY HATTIE R	Los Angeles Directory Co.
1930	W M TIFFANY	Glendale Directory Co.

FINDINGS

130 W LOS FELIZ RD

Year	*Uses*	*Source*
1995	Perkins Ruth E	Pacific Bell
	Tropico Convalescent Hospital	Pacific Bell
1991	Tropico Convalescent Hospital	Pacific Bell
	Perkins Ruth E	Pacific Bell
	Perkins S	Pacific Bell
	Perkins Sharlene	Pacific Bell
	Perkins Stan	Pacific Bell
1990	TROPICO CONVALESCENT HOSPITAL GLENDALE	Pacific Bell
1986	TROPICO CONVALESCENT HOSPITAL GLENDALE	Pacific Bell
1985	Tropico Convalescent Hospital	Pacific Bell
	Tropico Convalescent Hospital	Pacific Bell
1981	TROPICO CONVALESCENT HOSPITAL GLENDALE	Pacific Telephone
1980	JESS RAYMOND D GLENDALE	Pacific Telephone
	GOODE BEATRICE	Pacific Telephone
	TROPICO CONVALESCENT HOSPITAL	Pacific Telephone
	TROPICO CONVALESCENT HOSPITAL	Pacific Telephone
	TUMBARELLO B	Pacific Telephone
1976	Tropico Convalescent Hospital	Pacific Telephone
1975	Gerke M A	Pacific Telephone
	Jess Raymond D	Pacific Telephone
	TROPICO CONVALESCENT HOSPITAL	Pacific Telephone
1971	TROPICO CONVALESCENT HOSPITAL	Pacific Telephone
1970	MUELLER HARRIET	Pacific Telephone
	ROSEBERRY MABELLE M	Pacific Telephone
	SUNLITE TROPLCO CONVALESCENT HOSPLTAL	Pacific Telephone
	MUELLER HARRIET	Pacific Telephone
	ROSEBERRY MABELLE M	Pacific Telephone
	SUNLITE TROPLCO CONVALESCENT HOSPLTAL	Pacific Telephone
1967	TROPICO CONVALESCENT HOSPITAL	Pacific Telephone
1962	TROPICO CONVALESCENT HOSPITAL	Pacific Telephone
	MATHEWS M H MRS	Pacific Telephone
	TROPICO CONVALESCENT HOSPITAL	Pacific Telephone

FINDINGS

131 W LOS FELIZ RD

Year	Uses	Source
1962	PADILLA PATSY R	Pacific Telephone
	PADILLA JAS M	Pacific Telephone
1950	HICKS IRVING W R	Pacific Telephone
	HICKS IRVING W R	Pacific Telephone
1945	1 W HICKS	The Glendale Directory Co.

132 W LOS FELIZ RD

Year	Uses	Source
1940	BOB HAND (PLATING)	Glendale Directory Co.

133 W LOS FELIZ RD

Year	Uses	Source
1980	SNYDER J	Pacific Telephone
1970	RUSSELL JEAN GLENDALE	Pacific Telephone
1967	Russell Jean	Pacific Telephone
1962	Russell Jean	Pacific Telephone
	RUSSELL JEAN	Pacific Telephone
1958	Russell Jean	Pacific Telephone
1956	RUSSELL JEAN	Pacific Telephone
1945	JEAN RUSSELL (ANTIQUES)	The Glendale Directory Co.
1940	JEAN RUSSELL (ANTIQUES)	Glendale Directory Co.
1930	A DIAN	Glendale Directory Co.

203 W LOS FELIZ RD

Year	Uses	Source
1975	Pettit Michael	Pacific Telephone
	Rowland David R	Pacific Telephone
1962	ROSS KENNETH J ANTIQUE REFINISHER	Pacific Telephone
	ROSS ANTIQUE REFINISHER	Pacific Telephone
1956	ROSS KENNETH J ANTIQUE REFINISHER	Pacific Telephone
	ROSS ANTIQUE REFINISHER	Pacific Telephone
1950	ROSS K J R	Pacific Telephone
	ROSS DOUGLAS K R	Pacific Telephone
	GLENDALE FURN REFINISHING CO	Pacific Telephone
	GLENDALE FURN REFINISHING CO	Pacific Telephone
	ROSS DOUGLAS K R	Pacific Telephone
	ROSS K J R	Pacific Telephone

FINDINGS

Year	Uses	Source
1945	PEARL ANDREWS (ANT)	The Glendale Directory Co.
1940	M BENVENISTE (ANTIG)	Glendale Directory Co.
1930	MRS CORDELIA AUX- USRRRTUS	Glendale Directory Co.

205 W LOS FELIZ RD

Year	Uses	Source
1991	Mc Kee Robt E Inc	Pacific Bell
1975	Segers E J	Pacific Telephone

206 W LOS FELIZ RD

Year	Uses	Source
1986	GAIL CAVE THE MAPLE SHOP GLENDALE	Pacific Bell
	MAPLE SHOP GAIL CAVE FURN GLENDALE	Pacific Bell
	THE MAPLE SHOP GLENDALE	Pacific Bell
1985	From Los Angeles Telephones Call	Pacific Bell
	MAPLE S HOP	Pacific Bell
	THE MAPLE S HOP	Pacific Bell
1981	CAVE GAIL MAPLE SHOP GLENDALE	Pacific Telephone
	MAPLE SHOP GAIL CAVE FURN GLENDALE	Pacific Telephone
1980	MAPLE SHOP GAIL CAVE FURN	Pacific Telephone
	THE MAPLE SHOP	Pacific Telephone
1976	Cave Gail Maple Shop Gail Cave furn	Pacific Telephone
	Maple Shop Gail Cave furn	Pacific Telephone
1975	CAVE GAIL Maple Shop Gail Cave furn	Pacific Telephone
	MAPLE SHOP GAIL CAVE furn	Pacific Telephone
	The Maple Shop	Pacific Telephone
1971	Cave Gail Maple Shop Gall Cave furn	Pacific Telephone
	Maple Shop Gail Cave furn	Pacific Telephone
1970	CAVE GAIL MAPLE SHOP GALL CAVE FURN	Pacific Telephone
	MAPLE SHOP GAIL CAVE FURN	Pacific Telephone
	THE MAPLE SHOP	Pacific Telephone
	CAVE GAIL MAPLE SHOP GALL CAVE FURN	Pacific Telephone
	MAPLE SHOP GAIL CAVE FURN	Pacific Telephone
	THE MAPLE SHOP	Pacific Telephone
1967	Cave Gail Maple Shop Gail Cave furn	Pacific Telephone
	Maple Shop Gail Cave furn	Pacific Telephone

FINDINGS

Year	Uses	Source
1966	CAVE GAIL MAPLE SHOP GAIL CAVE FURN	Pacific Telephone
	MAPLE SHOP GALL CAVE FUM	Pacific Telephone
1962	Cave Gail Maple Shop Gail Cave furn	Pacific Telephone
	Maple Shop Gail Cave furn	Pacific Telephone
	CAVE GAIL MAPLE SHOP GAIL CAVE FURN	Pacific Telephone
	MAPLE SHOP GAIL CAVE FURN	Pacific Telephone
	THE MAPLE SHOP	Pacific Telephone
1960	CAVE GAIL MAPLE SHOP THE	Pacific Telephone
	MAPLE SHOP THE	Pacific Telephone
1958	Cave Gail Maple Shop The	Pacific Telephone
	Maple Shop The	Pacific Telephone
1957	CAVE GALL MAPLE SHOPS THE	Pacific Telephone
	MAPLE SHOPS THE	Pacific Telephone
1956	CAVE GAIL MAPLE SHOPS THE	Pacific Telephone
	MAPLE SHOPS THE	Pacific Telephone
	THE MAPLE SHOPS	Pacific Telephone
1950	CAVE GAIL MAPLE SHOP THE	Pacific Telephone
	MAPLE SHOP THE	Pacific Telephone
	THE MAPLE SHOP	Pacific Telephone
	CAVE GAIL MAPLE SHOP THE	Pacific Telephone
	MAPLE SHOP THE	Pacific Telephone
	THE MAPLE SHOP	Pacific Telephone
1945	GAIL CAVE (FURN)	The Glendale Directory Co.
1940	SAVELAND FURN CO	Glendale Directory Co.
1935	STACK ZEIMER ANNEX	Los Angeles Directory Co.
1930	VACANT	Glendale Directory Co.

W Los Feliz Rd

207 W Los Feliz Rd

Year	Uses	Source
2014	GLENDALE MEM OCCPTONAL MED CTR	EDR Digital Archive
2010	GLENDALE MEM OCCPTONAL MED CTR	EDR Digital Archive

FINDINGS

W LOS FELIZ RD

207 W LOS FELIZ RD

Year	Uses	Source
1975	Sexton Frederick School Of Dancing	Pacific Telephone
1970	SEXTON FREDK SCHOOL OF DANCING	Pacific Telephone
	SEXTON FREDK SCHOOL OF DANCING	Pacific Telephone
1962	DE VOE DANCE STUDIO DANCNG ACADEMIES	Pacific Telephone
	DE VOE DANCE STUDIO dancng academies	Pacific Telephone
	VOE SECO STUDIOS DE VOE DANCE STUDIO	Pacific Telephone
1956	TREE STUDIOS DANCNG ACADEMIES	Pacific Telephone
1950	TREE STUDIOS DANCNG ACADEMIES	Pacific Telephone
	TREE STUDIOS DANCNG ACADEMIES	Pacific Telephone
1945	C F WEIDON (ANTIQUES)	The Glendale Directory Co.
1940	C F WELDON	Glendale Directory Co.
1930	J S RIPLEY	Glendale Directory Co.

210 W LOS FELIZ RD

Year	Uses	Source
1970	ALBERT FLORIST	Pacific Telephone
	NAHAMA ALFRED ALBERT FLORIST	Pacific Telephone
	ALBERT FLORIST	Pacific Telephone
	NAHAMA ALFRED ALBERT FLORIST	Pacific Telephone
1962	NAHAMA ALFRED ALBERT FLORIST	Pacific Telephone
	ALBERT FLORIST	Pacific Telephone
1956	NAHAMA MATILDA A MRS R	Pacific Telephone
	ALBERT FLORIST	Pacific Telephone
	NAHAMA ALFRED ALBERT FLORIST	Pacific Telephone
1950	ALBERT FLORIST	Pacific Telephone
	NAHAMA ALFRED ALBERT FLORIST	Pacific Telephone
	NAHAMA MATILDA A MRS R	Pacific Telephone
	NAHAMA MATILDA A MRS R	Pacific Telephone
	NAHAMA ALFRED ALBERT FLORIST	Pacific Telephone
	ALBERT FLORIST	Pacific Telephone
1945	ALBERT FLORIST	The Glendale Directory Co.
1940	ALBERT FLORIST	Glendale Directory Co.
1935	NAHAMA ALBERT ALBERT FLORIST	Los Angeles Directory Co.
	ALBERT FLORIST	Los Angeles Directory Co.

Year	Uses	Source
1930	ALBT NAHAINA (FLORIST)	Glendale Directory Co.

211 W LOS FELIZ RD

Year	Uses	Source
1962	ROBERTS VIOLETTE R ANTIGS	Pacific Telephone
1956	ROBERTS VIOLETTE R ANTIQS	Pacific Telephone
	LUZIERS FINE COSMETICS & PERFUMES	Pacific Telephone
1950	ROBERTS VIOLETTE R ANTIQS	Pacific Telephone
	ROBERTS VIOLETTE R ANTIQS	Pacific Telephone
1945	V R ROBERTS (ANTIQUES)	The Glendale Directory Co.
1940	JENNIE ROBERTS	Glendale Directory Co.
1935	STACK ZEIMER INC	Los Angeles Directory Co.
1930	J H PROCTOR	Glendale Directory Co.

212 W LOS FELIZ RD

Year	Uses	Source
1962	Rustigian Henry Henrys Belle Vue Furn	Pacific Telephone
	RUSTIGIAN HENRY HENRY S BELLE-VUE FURN	Pacific Telephone
	HENRY S BELLE VUE FURN	Pacific Telephone
	BELLE-VUE FURN HENRY S BELLE-VUE FURN	Pacific Telephone
1958	Rustigian Henry Henrys Belle Vue Furn	Pacific Telephone
1956	RUSTIGIAN HENRY HENRY S BELL-VUE FURN	Pacific Telephone
	BELLE-VUE FURN HENRY S BELLE-VUE FURN	Pacific Telephone
	HENRYS BELLE VUE FURN	Pacific Telephone
1950	HENRY S ANTIQUE FURN SHOP	Pacific Telephone
	HENRY S ANTIQUE FURN SHOP	Pacific Telephone
1945	VACANT	The Glendale Directory Co.
1940	P R WILLIAMS (TURN)	Glendale Directory Co.
1935	GLENDALE UPHOLSTERING SHOP	Los Angeles Directory Co.

214 W LOS FELIZ RD

Year	Uses	Source
1962	FARBER SILVERSMITHS	Pacific Telephone
1956	FARBER SILVERSMITHS	Pacific Telephone
	FARBER JAS E	Pacific Telephone
1945	H RUSTIGIAN (CABT MKR)	The Glendale Directory Co.

Year	Uses	Source
1935	WILLIAMS PAUL R FURN STUDIO	Los Angeles Directory Co.

215 W LOS FELIZ RD

Year	Uses	Source
1962	LOS FELIZ GEM SHOP	Pacific Telephone
	HANKE LELAND C	Pacific Telephone
1950	HARVEY WM R	Pacific Telephone
	SEAMAN JOHN H R	Pacific Telephone
	HARVEY WM R	Pacific Telephone
	SEAMAN JOHN H R	Pacific Telephone
1945	FLORELLA H HARVEY	The Glendale Directory Co.
1940	FLORELLA HARVEY	Glendale Directory Co.
1935	HARVEY WILLIAM R	Los Angeles Directory Co.
1930	WWM HARVEY	Glendale Directory Co.

216 W LOS FELIZ RD

Year	Uses	Source
1950	VAGABOND HOUSE	Pacific Telephone
	VAGABOND HOUSE	Pacific Telephone
	BEAUBIEN ART VAGABOND HOUSE	Pacific Telephone
	BEAUBIEN ART VAGABOND HOUSE	Pacific Telephone
1945	V HERRON (ANTIQUES)	The Glendale Directory Co.
1940	TRANSIENTS	Glendale Directory Co.
1930	M 0 LEFTWICH (UPHLSTR)	Glendale Directory Co.

218 W LOS FELIZ RD

Year	Uses	Source
1950	HOLLYWOOD SPORTOGS SPORT SHIRTS	Pacific Telephone
	HOLLYWOOD SPORTOGS SPORT SHIRTS	Pacific Telephone
1945	SOUTH GLEN GLASS & MIR- ROR SHOP	The Glendale Directory Co.
1940	PALMER FLOWER STUDIO	Glendale Directory Co.
1935	ROSE FLOWER SHOP	Los Angeles Directory Co.

221 W LOS FELIZ RD

Year	Uses	Source
1930	THOS B REAVIS (PAINTS)	Glendale Directory Co.

FINDINGS

225 W LOS FELIZ RD

Year	Uses	Source
1958	General Tire of Glendale	Pacific Telephone
1950	KINGSLEY FRED AUTO SERVICING	Pacific Telephone
	KINGSLEY FRED AUTO SERVICING	Pacific Telephone
1945	FRED KINSLEY SERV	The Glendale Directory Co.
1940	FRED KINSLEY SERV	Glendale Directory Co.
1935	KI SLEY FRED SERVICE	Los Angeles Directory Co.
1930	FRED KINSLEY SERV	Glendale Directory Co.

226 W LOS FELIZ RD

Year	Uses	Source
1962	A ACME RENTS MOST EVERYTHING	Pacific Telephone
	ACME RENTS MOST EVERYTHINGBRANCH LOCATIONS	Pacific Telephone
	ACME TRUCK RENTALSBRANCH LOCATIONS	Pacific Telephone
1960	A ACME RENTS MOST EVERYTHING BRANCH LOCATIONS	Pacific Telephone
	ACME TRUCK RENTALS BRANCH LOCATIONS	Pacific Telephone
	ACME RENTS M0ST EVERYTHING BRANCH LOCATIONS	Pacific Telephone
1958	Glendale	Pacific Telephone
	Trailer Rentals Acme	Pacific Telephone
	TRUCK RENTALS ACME Br Locations	Pacific Telephone
	EQUIPMENT RENTALS ACME Branch Locations	Pacific Telephone
	Active Rental Co	Pacific Telephone

230 W LOS FELIZ RD

Year	Uses	Source
1935	RICHFIELD OIL CO OF CALIF STA NO 191	Los Angeles Directory Co.

210A W LOS FELIZ RD

Year	Uses	Source
1962	BACA JOHN A	Pacific Telephone
1945	MATILDA NAHAMA	The Glendale Directory Co.

210B W LOS FELIZ RD

Year	Uses	Source
1945	N N WEBBER	The Glendale Directory Co.

FINDINGS

212A W LOS FELIZ RD

Year	Uses	Source
1950	STUDIO OF ORIGINALS	Pacific Telephone
	STUDIO OF ORIGINALS	Pacific Telephone

129 1/2 W LOS FELIZ RD

Year	Uses	Source
1962	ALLEY ANTIQUE SHOP	Pacific Telephone
1956	ALLEY ANTIQUE SHOP	Pacific Telephone
1950	ALLEY ANTIQUE SHOP	Pacific Telephone
	ALLEY ANTIQUE SHOP	Pacific Telephone
1945	MAE H DUTTON	The Glendale Directory Co.
1940	C H HAND	Glendale Directory Co.
1930	R E TIFFANY	Glendale Directory Co.

133 1/2 W LOS FELIZ RD

Year	Uses	Source
1930	T R WILSON	Glendale Directory Co.

210 1/2 W LOS FELIZ RD

Year	Uses	Source
1956	BARRERA PAUL	Pacific Telephone
1950	WEBBER ZELDA A R	Pacific Telephone
	WEBBER ZELDA A R	Pacific Telephone
1940	I COTMAN	Glendale Directory Co.

W LOS FELIZ RD & S BRAND ST

W LOS FELIZ RD & S BRAND ST

Year	Uses	Source
1975	LOS FELIZ FORD SALES & SERVICE	Pacific Telephone

W LOS FELIZ RD W

113 W LOS FELIZ RD W

Year	Uses	Source
1951	GEORGIAN ANTIQUES	R. L. Polk & Co.

118 W LOS FELIZ RD W

Year	Uses	Source
1951	MAPLE SHOP THE FURN	R. L. Polk & Co.

FINDINGS

125 W LOS FELIZ RD W

Year	Uses	Source
1951	VACANT	R. L. Polk & Co.
	(6 VACANT	R. L. Polk & Co.

129 W LOS FELIZ RD W

Year	Uses	Source
1951	FELLER ALMA MRS	R. L. Polk & Co.

131 W LOS FELIZ RD W

Year	Uses	Source
1951	MAGUIRE C F MRS	R. L. Polk & Co.

133 W LOS FELIZ RD W

Year	Uses	Source
1951	RUSSELL JEAN ANTIQUES	R. L. Polk & Co.

203 W LOS FELIZ RD W

Year	Uses	Source
1951	ROSS K J ANTIQUES	R. L. Polk & Co.

206 W LOS FELIZ RD W

Year	Uses	Source
1951	A MAPLE SHOP FURN	R. L. Polk & Co.

207 W LOS FELIZ RD W

Year	Uses	Source
1951	TREE CURT DAN	R. L. Polk & Co.

210 W LOS FELIZ RD W

Year	Uses	Source
1951	NAHAMA MATILDA MRSO	R. L. Polk & Co.
	NAHAINA ALFD FLORIST	R. L. Polk & Co.

211 W LOS FELIZ RD W

Year	Uses	Source
1951	ROBERTS VIOLET R	R. L. Polk & Co.

215 W LOS FELIZ RD W

Year	Uses	Source
1951	SEAMAN J H	R. L. Polk & Co.

FINDINGS

216 W LOS FELIZ RD W

Year	Uses	Source
1951	VAGABOND HOUSE ART	R. L. Polk & Co.

218 W LOS FELIZ RD W

Year	Uses	Source
1951	HALL K M SHIRT MFR	R. L. Polk & Co.

225 W LOS FELIZ RD W

Year	Uses	Source
1951	KINSLEY FRED SERV GAS	R. L. Polk & Co.

226 W LOS FELIZ RD W

Year	Uses	Source
1951	2 ACTIVE RENTS TRAILER	R. L. Polk & Co.

129 1/2 W LOS FELIZ RD W

Year	Uses	Source
1951	GARTMAN LILLIAN B ANTIQUES	R. L. Polk & Co.

212-214 W LOS FELIZ RD W

Year	Uses	Source
1951	RUSTIGIAN HENRY MKR	R. L. Polk & Co.

FINDINGS

ADJOINING PROPERTY: ADDRESSES NOT IDENTIFIED IN RESEARCH SOURCE

The following Adjoining Property addresses were researched for this report, and the addresses were not identified in research source.

Address Researched	Address Not Identified in Research Source
W LOS FELIZ RD & S BRAND ST	2014, 2010, 2006, 2004, 2003, 2001, 2000, 1999, 1996, 1995, 1992, 1991, 1990, 1986, 1985, 1981, 1980, 1976, 1972, 1971, 1970, 1969, 1967, 1966, 1965, 1964, 1963, 1962, 1961, 1960, 1958, 1957, 1956, 1955, 1954, 1952, 1951, 1950, 1949, 1948, 1947, 1946, 1945, 1944, 1942, 1940, 1939, 1938, 1937, 1936, 1935, 1934, 1933, 1932, 1931, 1930, 1929, 1928, 1927, 1926, 1925, 1924, 1923, 1921, 1920
101 CYPRESS ST E	2014, 2010, 2006, 2004, 2003, 2001, 2000, 1999, 1996, 1995, 1992, 1991, 1990, 1986, 1985, 1981, 1980, 1976, 1975, 1972, 1971, 1970, 1969, 1967, 1966, 1965, 1964, 1963, 1962, 1961, 1960, 1958, 1957, 1956, 1954, 1952, 1951, 1950, 1949, 1948, 1947, 1946, 1945, 1944, 1942, 1940, 1939, 1938, 1937, 1936, 1935, 1934, 1933, 1932, 1931, 1930, 1929, 1928, 1927, 1926, 1925, 1924, 1923, 1921, 1920
101 E LAUREL ST	2014, 2010, 2006, 2004, 2003, 2001, 2000, 1999, 1996, 1995, 1992, 1991, 1990, 1986, 1985, 1981, 1980, 1976, 1975, 1972, 1971, 1970, 1969, 1967, 1966, 1965, 1963, 1962, 1961, 1960, 1958, 1957, 1956, 1955, 1954, 1952, 1951, 1950, 1949, 1948, 1947, 1946, 1945, 1944, 1942, 1940, 1939, 1938, 1937, 1936, 1935, 1934, 1933, 1932, 1931, 1930, 1929, 1928, 1927, 1926, 1925, 1924, 1923, 1921, 1920
101 E LOS FELIZ RD	2014, 2010, 2006, 2004, 2003, 2001, 2000, 1999, 1996, 1995, 1992, 1991, 1990, 1986, 1985, 1981, 1980, 1976, 1975, 1972, 1971, 1970, 1969, 1967, 1966, 1965, 1964, 1963, 1961, 1960, 1958, 1957, 1956, 1955, 1954, 1952, 1951, 1949, 1948, 1947, 1946, 1945, 1944, 1942, 1939, 1938, 1937, 1936, 1934, 1933, 1932, 1931, 1929, 1928, 1927, 1926, 1925, 1924, 1923, 1921, 1920
101 LOS FELIZ RD E	2014, 2010, 2006, 2004, 2003, 2001, 2000, 1999, 1996, 1995, 1992, 1991, 1990, 1986, 1985, 1981, 1980, 1976, 1975, 1972, 1971, 1970, 1969, 1966, 1965, 1964, 1963, 1962, 1961, 1958, 1957, 1956, 1955, 1954, 1952, 1951, 1950, 1949, 1948, 1947, 1946, 1945, 1944, 1942, 1940, 1939, 1938, 1937, 1936, 1935, 1934, 1933, 1932, 1931, 1930, 1929, 1928, 1927, 1926, 1925, 1924, 1923, 1921, 1920
102 CYPRESS ST E	2014, 2010, 2006, 2004, 2003, 2001, 2000, 1999, 1996, 1995, 1992, 1991, 1990, 1986, 1985, 1981, 1980, 1976, 1975, 1972, 1971, 1970, 1969, 1967, 1966, 1965, 1964, 1963, 1962, 1961, 1960, 1958, 1957, 1956, 1954, 1952, 1951, 1950, 1949, 1948, 1947, 1946, 1945, 1944, 1942, 1940, 1939, 1938, 1937, 1936, 1935, 1934, 1933, 1932, 1931, 1930, 1929, 1928, 1927, 1926, 1925, 1924, 1923, 1921, 1920
103 CYPRESS ST E	2014, 2010, 2006, 2004, 2003, 2001, 2000, 1999, 1996, 1995, 1992, 1991, 1990, 1986, 1985, 1981, 1980, 1976, 1975, 1972, 1971, 1970, 1969, 1967, 1966, 1965, 1964, 1963, 1962, 1961, 1960, 1958, 1957, 1956, 1954, 1952, 1951, 1950, 1949, 1948, 1947, 1946, 1945, 1944, 1942, 1940, 1939, 1938, 1937, 1936, 1935, 1934, 1933, 1932, 1931, 1930, 1929, 1928, 1927, 1926, 1925, 1924, 1923, 1921, 1920
103 E LOS FELIZ RD	2014, 2010, 2006, 2004, 2003, 2001, 2000, 1999, 1996, 1995, 1992, 1991, 1990, 1986, 1985, 1981, 1980, 1976, 1975, 1972, 1971, 1970, 1969, 1967, 1966, 1965, 1964, 1963, 1962, 1961, 1960, 1958, 1957, 1956, 1955, 1954, 1952, 1951, 1950, 1949, 1948, 1947, 1946, 1944, 1942, 1939, 1938, 1937, 1936, 1934, 1933, 1932, 1931, 1929, 1928, 1927, 1926, 1925, 1924, 1923, 1921, 1920
104 CYPRESS ST E	2014, 2010, 2006, 2004, 2003, 2000, 1999, 1996, 1995, 1992, 1991, 1990, 1986, 1985, 1981, 1980, 1976, 1975, 1971, 1970, 1969, 1966, 1965, 1964, 1963, 1962, 1961, 1958, 1957, 1956, 1954, 1952, 1951, 1950, 1949, 1948, 1947, 1946, 1945, 1944, 1942, 1940, 1939, 1938, 1937, 1936, 1935, 1934, 1933, 1932, 1931, 1930, 1929, 1928, 1927, 1926, 1925, 1924, 1923, 1921, 1920

FINDINGS

Address Researched	Address Not Identified in Research Source
104 E CYPRESS ST	2014, 2010, 2004, 2003, 2001, 2000, 1999, 1996, 1995, 1992, 1991, 1990, 1986, 1985, 1981, 1976, 1975, 1972, 1971, 1970, 1969, 1967, 1966, 1965, 1964, 1963, 1961, 1960, 1958, 1957, 1955, 1954, 1952, 1951, 1949, 1948, 1947, 1946, 1945, 1944, 1942, 1940, 1939, 1938, 1937, 1936, 1934, 1933, 1932, 1931, 1930, 1929, 1928, 1927, 1926, 1925, 1924, 1923, 1921, 1920
104 E LAUREL ST	2014, 2010, 2006, 2004, 2003, 2001, 2000, 1999, 1996, 1995, 1992, 1991, 1990, 1986, 1985, 1981, 1980, 1976, 1972, 1971, 1970, 1969, 1967, 1966, 1965, 1963, 1962, 1961, 1958, 1956, 1955, 1952, 1951, 1950, 1949, 1948, 1947, 1946, 1945, 1944, 1942, 1940, 1939, 1938, 1937, 1936, 1935, 1934, 1933, 1932, 1931, 1930, 1929, 1928, 1927, 1926, 1925, 1924, 1923, 1921, 1920
104 LAUREL ST W	2014, 2010, 2006, 2004, 2003, 2001, 2000, 1999, 1996, 1995, 1992, 1991, 1990, 1986, 1985, 1981, 1980, 1976, 1975, 1972, 1971, 1970, 1969, 1967, 1966, 1965, 1964, 1963, 1962, 1961, 1960, 1958, 1957, 1956, 1954, 1952, 1951, 1950, 1949, 1948, 1947, 1946, 1945, 1944, 1942, 1940, 1939, 1938, 1937, 1936, 1935, 1934, 1933, 1932, 1931, 1930, 1929, 1928, 1927, 1926, 1925, 1924, 1923, 1921, 1920
104 W LAUREL ST	2014, 2010, 2006, 2004, 2003, 2001, 2000, 1999, 1996, 1995, 1992, 1991, 1990, 1986, 1985, 1981, 1980, 1976, 1975, 1972, 1971, 1970, 1969, 1967, 1966, 1965, 1964, 1963, 1962, 1961, 1960, 1958, 1957, 1955, 1954, 1952, 1951, 1949, 1948, 1947, 1946, 1944, 1942, 1940, 1939, 1938, 1937, 1936, 1935, 1934, 1933, 1932, 1931, 1930, 1929, 1928, 1927, 1926, 1925, 1924, 1923, 1921, 1920
105 CYPRESS ST E	2014, 2010, 2006, 2004, 2003, 2001, 2000, 1999, 1996, 1995, 1992, 1991, 1990, 1986, 1985, 1981, 1980, 1976, 1975, 1972, 1971, 1970, 1969, 1967, 1966, 1965, 1964, 1963, 1962, 1961, 1960, 1958, 1957, 1956, 1954, 1952, 1951, 1950, 1949, 1948, 1947, 1946, 1945, 1944, 1942, 1940, 1939, 1938, 1937, 1936, 1935, 1934, 1933, 1932, 1931, 1930, 1929, 1928, 1927, 1926, 1925, 1924, 1923, 1921, 1920
105 E EULALIA ST	2014, 2010, 2006, 2004, 2003, 2001, 2000, 1999, 1996, 1995, 1992, 1991, 1990, 1986, 1985, 1981, 1980, 1976, 1975, 1972, 1971, 1970, 1969, 1967, 1966, 1965, 1964, 1963, 1962, 1961, 1960, 1958, 1957, 1956, 1955, 1954, 1952, 1951, 1950, 1949, 1948, 1947, 1946, 1945, 1944, 1942, 1939, 1938, 1937, 1936, 1935, 1934, 1933, 1932, 1931, 1929, 1928, 1927, 1926, 1925, 1924, 1923, 1921, 1920
105 E LOS FELIZ RD	2014, 2010, 2006, 2004, 2003, 2001, 2000, 1999, 1996, 1995, 1992, 1991, 1990, 1986, 1985, 1981, 1980, 1976, 1975, 1972, 1971, 1970, 1969, 1967, 1966, 1965, 1964, 1963, 1962, 1961, 1960, 1958, 1957, 1956, 1955, 1954, 1952, 1951, 1949, 1948, 1947, 1946, 1944, 1942, 1939, 1938, 1937, 1936, 1935, 1934, 1933, 1932, 1931, 1929, 1928, 1927, 1926, 1925, 1924, 1923, 1921, 1920
105 LOS FELIZ ROAD EAST E	2014, 2010, 2006, 2004, 2003, 2001, 2000, 1999, 1996, 1995, 1992, 1991, 1990, 1986, 1985, 1981, 1980, 1976, 1975, 1972, 1971, 1970, 1969, 1967, 1966, 1965, 1964, 1963, 1962, 1961, 1960, 1958, 1957, 1956, 1955, 1954, 1952, 1950, 1949, 1948, 1947, 1946, 1945, 1944, 1942, 1940, 1939, 1938, 1937, 1936, 1935, 1934, 1933, 1932, 1931, 1930, 1929, 1928, 1927, 1926, 1925, 1924, 1923, 1921, 1920
105 W LAUREL ST	2014, 2010, 2006, 2004, 2003, 2001, 2000, 1999, 1996, 1995, 1992, 1991, 1990, 1986, 1985, 1981, 1972, 1971, 1970, 1969, 1967, 1966, 1965, 1963, 1962, 1961, 1960, 1958, 1957, 1956, 1955, 1954, 1952, 1951, 1950, 1949, 1948, 1947, 1946, 1945, 1944, 1942, 1940, 1939, 1938, 1937, 1936, 1935, 1934, 1933, 1932, 1931, 1930, 1929, 1928, 1927, 1926, 1925, 1924, 1923, 1921, 1920
106 CYPRESS ST E	2014, 2010, 2006, 2004, 2003, 2000, 1999, 1996, 1995, 1992, 1991, 1990, 1986, 1985, 1981, 1980, 1976, 1975, 1971, 1970, 1969, 1966, 1965, 1964, 1963, 1962, 1961, 1958, 1957, 1956, 1954, 1952, 1951, 1950, 1949, 1948, 1947, 1946, 1945, 1944, 1942, 1940, 1939, 1938, 1937, 1936, 1935, 1934, 1933, 1932, 1931, 1930, 1929, 1928, 1927, 1926, 1925, 1924, 1923, 1921, 1920
106 E CYPRESS ST	2014, 2010, 2006, 2004, 2003, 2001, 2000, 1999, 1996, 1995, 1992, 1991, 1990, 1986, 1985, 1981, 1980, 1976, 1975, 1972, 1971, 1969, 1967, 1966, 1965, 1964, 1963, 1961, 1960, 1958, 1957, 1955, 1954, 1952, 1951, 1949, 1948, 1947, 1946, 1945, 1944, 1942, 1940, 1939, 1938, 1937, 1936, 1934, 1933, 1932, 1931, 1930, 1929, 1928, 1927, 1926, 1925, 1924, 1923, 1921, 1920

FINDINGS

Address Researched	Address Not Identified in Research Source
106 E EULALIA ST	2014, 2010, 2006, 2004, 2003, 2001, 2000, 1999, 1996, 1995, 1992, 1991, 1990, 1986, 1985, 1981, 1980, 1976, 1975, 1972, 1971, 1970, 1969, 1967, 1966, 1965, 1964, 1963, 1962, 1961, 1960, 1958, 1957, 1955, 1954, 1952, 1951, 1950, 1949, 1948, 1947, 1946, 1944, 1942, 1940, 1939, 1938, 1937, 1936, 1935, 1934, 1933, 1932, 1931, 1930, 1929, 1928, 1927, 1926, 1925, 1924, 1923, 1921, 1920
106 E LAUREL ST	2014, 2010, 2006, 2004, 2003, 2001, 2000, 1999, 1996, 1995, 1992, 1991, 1990, 1986, 1985, 1981, 1980, 1976, 1972, 1971, 1970, 1969, 1967, 1966, 1965, 1963, 1962, 1961, 1958, 1956, 1955, 1952, 1951, 1950, 1949, 1948, 1947, 1946, 1945, 1944, 1942, 1940, 1939, 1938, 1937, 1936, 1935, 1934, 1933, 1932, 1931, 1930, 1929, 1928, 1927, 1926, 1925, 1924, 1923, 1921, 1920
106 EULALIA E	2014, 2010, 2006, 2004, 2003, 2001, 2000, 1999, 1996, 1995, 1992, 1991, 1990, 1986, 1985, 1981, 1980, 1976, 1975, 1972, 1971, 1970, 1969, 1967, 1966, 1965, 1964, 1963, 1962, 1961, 1960, 1958, 1957, 1956, 1955, 1954, 1952, 1950, 1949, 1948, 1947, 1946, 1945, 1944, 1942, 1940, 1939, 1938, 1937, 1936, 1935, 1934, 1933, 1932, 1931, 1930, 1929, 1928, 1927, 1926, 1925, 1924, 1923, 1921, 1920
106 EULALIA ST E	2014, 2010, 2006, 2004, 2003, 2001, 2000, 1999, 1996, 1995, 1992, 1991, 1990, 1986, 1985, 1981, 1980, 1976, 1975, 1972, 1971, 1970, 1969, 1967, 1966, 1965, 1964, 1963, 1962, 1961, 1960, 1958, 1957, 1956, 1954, 1952, 1951, 1950, 1949, 1948, 1947, 1946, 1945, 1944, 1942, 1940, 1939, 1938, 1937, 1936, 1935, 1934, 1933, 1932, 1931, 1930, 1929, 1928, 1927, 1926, 1925, 1924, 1923, 1921, 1920
106 W CYPRESS ST	2014, 2010, 2006, 2004, 2003, 2001, 2000, 1999, 1996, 1995, 1992, 1991, 1990, 1986, 1985, 1981, 1980, 1976, 1975, 1972, 1971, 1970, 1969, 1967, 1966, 1965, 1964, 1963, 1962, 1961, 1960, 1958, 1957, 1956, 1955, 1954, 1952, 1951, 1949, 1948, 1947, 1946, 1945, 1944, 1942, 1940, 1939, 1938, 1937, 1936, 1935, 1934, 1933, 1932, 1931, 1930, 1929, 1928, 1927, 1926, 1925, 1924, 1923, 1921, 1920
106 W LOS FELIZ RD	2014, 2010, 2006, 2004, 2003, 2001, 2000, 1999, 1996, 1995, 1992, 1991, 1990, 1986, 1985, 1981, 1980, 1976, 1975, 1972, 1971, 1970, 1969, 1967, 1966, 1965, 1964, 1963, 1962, 1961, 1960, 1958, 1957, 1956, 1955, 1954, 1952, 1951, 1950, 1949, 1948, 1947, 1946, 1945, 1944, 1942, 1939, 1938, 1937, 1936, 1935, 1934, 1933, 1932, 1931, 1929, 1928, 1927, 1926, 1925, 1924, 1923, 1921, 1920
106D E LAUREL ST	2014, 2010, 2006, 2004, 2003, 2001, 2000, 1999, 1996, 1995, 1992, 1991, 1990, 1986, 1985, 1981, 1980, 1976, 1975, 1972, 1971, 1970, 1969, 1967, 1966, 1965, 1964, 1963, 1962, 1961, 1960, 1958, 1957, 1956, 1955, 1952, 1951, 1950, 1949, 1948, 1947, 1946, 1945, 1944, 1942, 1940, 1939, 1938, 1937, 1936, 1935, 1934, 1933, 1932, 1931, 1930, 1929, 1928, 1927, 1926, 1925, 1924, 1923, 1921, 1920
107 CYPRESS ST E	2014, 2010, 2006, 2004, 2003, 2001, 2000, 1999, 1996, 1995, 1992, 1991, 1990, 1986, 1985, 1981, 1980, 1976, 1975, 1972, 1971, 1970, 1969, 1967, 1966, 1965, 1964, 1963, 1962, 1961, 1960, 1958, 1957, 1956, 1954, 1952, 1951, 1950, 1949, 1948, 1947, 1946, 1945, 1944, 1942, 1940, 1939, 1938, 1937, 1936, 1935, 1934, 1933, 1932, 1931, 1930, 1929, 1928, 1927, 1926, 1925, 1924, 1923, 1921, 1920
107 E EULALIA ST	2014, 2010, 2006, 2004, 2003, 2001, 2000, 1999, 1996, 1995, 1992, 1991, 1990, 1986, 1981, 1980, 1976, 1975, 1972, 1971, 1970, 1969, 1967, 1966, 1965, 1964, 1963, 1962, 1961, 1960, 1958, 1957, 1956, 1955, 1954, 1952, 1951, 1950, 1949, 1948, 1947, 1946, 1945, 1944, 1942, 1940, 1939, 1938, 1937, 1936, 1935, 1934, 1933, 1932, 1931, 1929, 1928, 1927, 1926, 1925, 1924, 1923, 1921, 1920
107 E LOS FELIZ RD	2014, 2010, 2006, 2004, 2003, 2001, 2000, 1999, 1996, 1995, 1992, 1991, 1990, 1986, 1985, 1981, 1980, 1976, 1975, 1972, 1971, 1970, 1969, 1967, 1966, 1965, 1964, 1963, 1962, 1961, 1960, 1958, 1957, 1956, 1955, 1954, 1952, 1951, 1950, 1949, 1948, 1947, 1946, 1944, 1942, 1939, 1938, 1937, 1936, 1935, 1934, 1933, 1932, 1931, 1929, 1928, 1927, 1926, 1925, 1924, 1923, 1921, 1920
107 EULALIA E	2014, 2010, 2006, 2004, 2003, 2001, 2000, 1999, 1996, 1995, 1992, 1991, 1990, 1986, 1985, 1981, 1980, 1976, 1975, 1972, 1971, 1970, 1969, 1967, 1966, 1965, 1964, 1963, 1962, 1961, 1960, 1958, 1957, 1956, 1955, 1954, 1952, 1950, 1949, 1948, 1947, 1946, 1945, 1944, 1942, 1940, 1939, 1938, 1937, 1936, 1935, 1934, 1933, 1932, 1931, 1930, 1929, 1928, 1927, 1926, 1925, 1924, 1923, 1921, 1920

FINDINGS

Address Researched	Address Not Identified in Research Source
107 EULALIA ST E	2014, 2010, 2006, 2004, 2003, 2001, 2000, 1999, 1996, 1995, 1992, 1991, 1990, 1986, 1985, 1981, 1980, 1976, 1975, 1971, 1970, 1969, 1967, 1966, 1965, 1964, 1963, 1962, 1961, 1960, 1958, 1957, 1956, 1954, 1952, 1951, 1950, 1949, 1948, 1947, 1946, 1945, 1944, 1942, 1940, 1939, 1938, 1937, 1936, 1935, 1934, 1933, 1932, 1931, 1930, 1929, 1928, 1927, 1926, 1925, 1924, 1923, 1921, 1920
107A E LAUREL ST	2014, 2010, 2006, 2004, 2003, 2001, 2000, 1999, 1996, 1995, 1992, 1991, 1990, 1986, 1985, 1981, 1980, 1976, 1975, 1972, 1971, 1970, 1969, 1967, 1966, 1965, 1964, 1963, 1962, 1961, 1960, 1958, 1956, 1955, 1954, 1952, 1951, 1950, 1949, 1948, 1947, 1946, 1945, 1944, 1942, 1940, 1939, 1938, 1937, 1936, 1935, 1934, 1933, 1932, 1931, 1930, 1929, 1928, 1927, 1926, 1925, 1924, 1923, 1921, 1920
108 CYPRESS ST E	2014, 2010, 2006, 2004, 2003, 2001, 2000, 1999, 1996, 1995, 1992, 1991, 1990, 1986, 1985, 1981, 1980, 1976, 1975, 1972, 1971, 1970, 1969, 1967, 1966, 1965, 1964, 1963, 1962, 1961, 1960, 1958, 1957, 1956, 1954, 1952, 1951, 1950, 1949, 1948, 1947, 1946, 1945, 1944, 1942, 1940, 1939, 1938, 1937, 1936, 1935, 1934, 1933, 1932, 1931, 1930, 1929, 1928, 1927, 1926, 1925, 1924, 1923, 1921, 1920
108 W LAUREL ST	2014, 2010, 2006, 2004, 2003, 2001, 2000, 1999, 1996, 1995, 1992, 1991, 1990, 1986, 1985, 1981, 1980, 1976, 1975, 1972, 1971, 1970, 1969, 1967, 1966, 1965, 1964, 1963, 1962, 1961, 1958, 1957, 1956, 1955, 1952, 1951, 1950, 1949, 1948, 1947, 1946, 1945, 1944, 1942, 1940, 1939, 1938, 1937, 1936, 1935, 1934, 1933, 1932, 1931, 1930, 1929, 1928, 1927, 1926, 1925, 1924, 1923, 1921, 1920
109 CYPRESS ST E	2014, 2010, 2006, 2004, 2003, 2001, 2000, 1999, 1996, 1995, 1992, 1991, 1990, 1986, 1985, 1981, 1980, 1976, 1975, 1972, 1971, 1970, 1969, 1967, 1966, 1965, 1964, 1963, 1962, 1961, 1960, 1958, 1957, 1956, 1954, 1952, 1951, 1950, 1949, 1948, 1947, 1946, 1945, 1944, 1942, 1940, 1939, 1938, 1937, 1936, 1935, 1934, 1933, 1932, 1931, 1930, 1929, 1928, 1927, 1926, 1925, 1924, 1923, 1921, 1920
109 E LAUREL ST	2014, 2010, 2006, 2004, 2003, 2001, 2000, 1999, 1996, 1995, 1992, 1991, 1990, 1986, 1985, 1981, 1980, 1976, 1975, 1972, 1971, 1970, 1969, 1967, 1966, 1965, 1964, 1963, 1962, 1961, 1960, 1958, 1957, 1955, 1954, 1952, 1951, 1950, 1949, 1948, 1947, 1946, 1944, 1942, 1939, 1938, 1937, 1936, 1934, 1933, 1932, 1931, 1929, 1928, 1927, 1926, 1925, 1924, 1923, 1921, 1920
109 LAUREL ST E	2014, 2010, 2006, 2004, 2003, 2001, 2000, 1999, 1996, 1995, 1992, 1991, 1990, 1986, 1985, 1981, 1980, 1976, 1975, 1972, 1971, 1970, 1969, 1967, 1966, 1965, 1964, 1963, 1962, 1961, 1960, 1958, 1957, 1956, 1954, 1952, 1951, 1950, 1949, 1948, 1947, 1946, 1945, 1944, 1942, 1940, 1939, 1938, 1937, 1936, 1935, 1934, 1933, 1932, 1931, 1930, 1929, 1928, 1927, 1926, 1925, 1924, 1923, 1921, 1920
110 CYPRESS ST E	2014, 2010, 2006, 2004, 2003, 2000, 1999, 1996, 1995, 1992, 1991, 1990, 1986, 1985, 1981, 1980, 1976, 1975, 1971, 1970, 1969, 1966, 1965, 1964, 1963, 1962, 1961, 1958, 1957, 1956, 1954, 1952, 1951, 1950, 1949, 1948, 1947, 1946, 1945, 1944, 1942, 1940, 1939, 1938, 1937, 1936, 1935, 1934, 1933, 1932, 1931, 1930, 1929, 1928, 1927, 1926, 1925, 1924, 1923, 1921, 1920
110 E CYPRESS ST	2014, 2010, 2006, 2004, 2003, 2001, 2000, 1999, 1996, 1995, 1992, 1991, 1990, 1986, 1985, 1981, 1980, 1976, 1975, 1972, 1971, 1969, 1967, 1966, 1965, 1964, 1963, 1961, 1960, 1958, 1957, 1955, 1954, 1952, 1951, 1949, 1948, 1947, 1946, 1945, 1944, 1942, 1940, 1939, 1938, 1937, 1936, 1935, 1934, 1933, 1932, 1931, 1930, 1929, 1928, 1927, 1926, 1925, 1924, 1923, 1921, 1920
110 EULALIA ST W	2014, 2010, 2006, 2004, 2003, 2001, 2000, 1999, 1996, 1995, 1992, 1991, 1990, 1986, 1985, 1981, 1980, 1976, 1975, 1972, 1971, 1970, 1969, 1967, 1966, 1965, 1964, 1963, 1962, 1961, 1958, 1957, 1956, 1954, 1952, 1951, 1950, 1949, 1948, 1947, 1946, 1945, 1944, 1942, 1940, 1939, 1938, 1937, 1936, 1935, 1934, 1933, 1932, 1931, 1930, 1929, 1928, 1927, 1926, 1925, 1924, 1923, 1921, 1920
110 W EULALIA ST	2014, 2010, 2006, 2004, 2003, 2001, 2000, 1999, 1996, 1995, 1992, 1991, 1990, 1986, 1985, 1981, 1980, 1976, 1975, 1972, 1971, 1970, 1969, 1967, 1966, 1965, 1964, 1963, 1961, 1960, 1958, 1957, 1955, 1954, 1952, 1951, 1949, 1948, 1947, 1946, 1944, 1942, 1939, 1938, 1937, 1936, 1935, 1934, 1933, 1932, 1931, 1929, 1928, 1927, 1926, 1925, 1924, 1923, 1921, 1920

FINDINGS

Address Researched	Address Not Identified in Research Source
110 W LAUREL ST	2014, 2010, 2006, 2004, 2003, 2001, 2000, 1999, 1996, 1995, 1992, 1991, 1990, 1986, 1985, 1981, 1980, 1976, 1975, 1972, 1971, 1970, 1969, 1967, 1966, 1965, 1963, 1962, 1961, 1958, 1956, 1955, 1952, 1951, 1949, 1948, 1946, 1945, 1944, 1942, 1940, 1939, 1938, 1937, 1936, 1935, 1934, 1933, 1932, 1931, 1930, 1929, 1928, 1927, 1926, 1925, 1924, 1923, 1921, 1920
110 W LOS FELIZ RD	2014, 2010, 2006, 2004, 2003, 2001, 2000, 1999, 1996, 1995, 1992, 1991, 1990, 1986, 1985, 1981, 1980, 1976, 1975, 1972, 1971, 1970, 1969, 1967, 1966, 1965, 1964, 1963, 1962, 1961, 1960, 1958, 1957, 1956, 1955, 1954, 1952, 1951, 1950, 1949, 1948, 1947, 1946, 1945, 1944, 1942, 1939, 1938, 1937, 1936, 1935, 1934, 1933, 1932, 1931, 1929, 1928, 1927, 1926, 1925, 1924, 1923, 1921, 1920
110A W LAUREL ST	2014, 2010, 2006, 2004, 2003, 2001, 2000, 1999, 1996, 1995, 1992, 1991, 1990, 1986, 1985, 1981, 1980, 1976, 1975, 1972, 1971, 1970, 1969, 1967, 1966, 1965, 1963, 1962, 1961, 1958, 1956, 1955, 1952, 1951, 1950, 1949, 1948, 1947, 1946, 1945, 1944, 1942, 1940, 1939, 1938, 1937, 1936, 1935, 1934, 1933, 1932, 1931, 1930, 1929, 1928, 1927, 1926, 1925, 1924, 1923, 1921, 1920
111 1/2 W LAUREL ST	2014, 2010, 2006, 2004, 2003, 2001, 2000, 1999, 1996, 1995, 1992, 1991, 1990, 1986, 1985, 1981, 1980, 1976, 1975, 1972, 1971, 1970, 1969, 1967, 1966, 1965, 1964, 1963, 1962, 1961, 1960, 1958, 1957, 1956, 1955, 1954, 1952, 1951, 1950, 1949, 1948, 1947, 1946, 1945, 1944, 1942, 1940, 1939, 1938, 1937, 1936, 1934, 1933, 1932, 1931, 1930, 1929, 1928, 1927, 1926, 1925, 1924, 1923, 1921, 1920
111 CYPRESS ST E	2014, 2010, 2006, 2004, 2003, 2001, 2000, 1999, 1996, 1995, 1992, 1991, 1990, 1986, 1985, 1981, 1980, 1976, 1975, 1972, 1971, 1970, 1969, 1967, 1966, 1965, 1964, 1963, 1962, 1961, 1960, 1958, 1957, 1956, 1954, 1952, 1951, 1950, 1949, 1948, 1947, 1946, 1945, 1944, 1942, 1940, 1939, 1938, 1937, 1936, 1935, 1934, 1933, 1932, 1931, 1930, 1929, 1928, 1927, 1926, 1925, 1924, 1923, 1921, 1920
111 E EULALIA ST	2014, 2010, 2006, 2004, 2003, 2001, 2000, 1999, 1996, 1995, 1992, 1991, 1990, 1986, 1985, 1981, 1980, 1976, 1975, 1972, 1971, 1970, 1969, 1967, 1966, 1965, 1964, 1963, 1962, 1961, 1960, 1958, 1957, 1956, 1955, 1954, 1952, 1951, 1950, 1949, 1948, 1947, 1946, 1944, 1942, 1939, 1938, 1937, 1936, 1935, 1934, 1933, 1932, 1931, 1929, 1928, 1927, 1926, 1925, 1924, 1923, 1921, 1920
111 LAUREL ST W	2014, 2010, 2006, 2004, 2003, 2001, 2000, 1999, 1996, 1995, 1992, 1991, 1990, 1986, 1985, 1981, 1980, 1976, 1975, 1972, 1971, 1970, 1969, 1967, 1966, 1965, 1964, 1963, 1962, 1961, 1960, 1958, 1957, 1956, 1955, 1954, 1952, 1951, 1950, 1949, 1948, 1947, 1946, 1945, 1944, 1942, 1939, 1938, 1937, 1936, 1935, 1934, 1933, 1932, 1931, 1929, 1928, 1927, 1926, 1925, 1924, 1923, 1921, 1920
111 W LAUREL ST	2014, 2010, 2006, 2004, 2003, 2001, 2000, 1999, 1996, 1995, 1992, 1991, 1990, 1986, 1985, 1981, 1980, 1976, 1975, 1972, 1971, 1970, 1969, 1967, 1966, 1965, 1964, 1963, 1962, 1961, 1960, 1958, 1957, 1956, 1955, 1954, 1952, 1951, 1950, 1949, 1948, 1947, 1946, 1944, 1942, 1940, 1939, 1938, 1937, 1936, 1935, 1934, 1933, 1932, 1931, 1930, 1929, 1928, 1927, 1926, 1925, 1924, 1923, 1921, 1920
112 CYPRESS ST E	2014, 2010, 2006, 2004, 2003, 2001, 2000, 1999, 1996, 1995, 1992, 1991, 1990, 1986, 1985, 1981, 1980, 1976, 1975, 1972, 1971, 1970, 1969, 1967, 1966, 1965, 1964, 1963, 1962, 1961, 1960, 1958, 1957, 1956, 1954, 1952, 1951, 1950, 1949, 1948, 1947, 1946, 1945, 1944, 1942, 1940, 1939, 1938, 1937, 1936, 1935, 1934, 1933, 1932, 1931, 1930, 1929, 1928, 1927, 1926, 1925, 1924, 1923, 1921, 1920
112 E LAUREL ST	2014, 2010, 2006, 2004, 2003, 2001, 2000, 1999, 1996, 1995, 1992, 1991, 1990, 1986, 1985, 1981, 1980, 1976, 1975, 1972, 1971, 1970, 1969, 1967, 1966, 1965, 1964, 1963, 1962, 1961, 1960, 1958, 1957, 1955, 1954, 1952, 1951, 1950, 1949, 1948, 1947, 1946, 1944, 1942, 1939, 1938, 1937, 1936, 1935, 1934, 1933, 1932, 1931, 1930, 1929, 1928, 1927, 1926, 1925, 1924, 1923, 1921, 1920
112 LAUREL ST E	2014, 2010, 2006, 2004, 2003, 2001, 2000, 1999, 1996, 1995, 1992, 1991, 1990, 1986, 1985, 1981, 1980, 1976, 1975, 1972, 1971, 1970, 1969, 1967, 1966, 1965, 1964, 1963, 1962, 1961, 1958, 1957, 1956, 1954, 1952, 1951, 1950, 1949, 1948, 1947, 1946, 1945, 1944, 1942, 1940, 1939, 1938, 1937, 1936, 1935, 1934, 1933, 1932, 1931, 1930, 1929, 1928, 1927, 1926, 1925, 1924, 1923, 1921, 1920

FINDINGS

Address Researched	Address Not Identified in Research Source
112 LAUREL ST W	2014, 2010, 2006, 2004, 2003, 2001, 2000, 1999, 1996, 1995, 1992, 1991, 1990, 1986, 1985, 1981, 1980, 1976, 1975, 1972, 1971, 1970, 1969, 1967, 1966, 1965, 1964, 1963, 1962, 1961, 1960, 1958, 1957, 1956, 1955, 1954, 1952, 1951, 1950, 1949, 1948, 1947, 1946, 1945, 1944, 1942, 1940, 1939, 1938, 1937, 1936, 1935, 1934, 1933, 1932, 1931, 1929, 1928, 1927, 1926, 1925, 1924, 1923, 1921, 1920
112 W CYPRESS ST	2014, 2010, 2006, 2004, 2003, 2001, 2000, 1999, 1996, 1995, 1992, 1991, 1990, 1986, 1985, 1981, 1980, 1976, 1975, 1972, 1971, 1970, 1969, 1967, 1966, 1965, 1964, 1963, 1962, 1961, 1960, 1958, 1957, 1956, 1955, 1954, 1952, 1951, 1949, 1948, 1947, 1946, 1945, 1944, 1942, 1940, 1939, 1938, 1937, 1936, 1935, 1934, 1933, 1932, 1931, 1930, 1929, 1928, 1927, 1926, 1925, 1924, 1923, 1921, 1920
112 W LOS FELIZ RD	2014, 2010, 2006, 2004, 2003, 2001, 2000, 1999, 1996, 1995, 1992, 1991, 1990, 1986, 1985, 1981, 1980, 1976, 1975, 1972, 1971, 1970, 1969, 1967, 1966, 1965, 1964, 1963, 1962, 1961, 1960, 1958, 1957, 1956, 1955, 1954, 1952, 1951, 1950, 1949, 1948, 1947, 1946, 1945, 1944, 1942, 1939, 1938, 1937, 1936, 1935, 1934, 1933, 1932, 1931, 1930, 1929, 1928, 1927, 1926, 1925, 1924, 1923, 1921, 1920
113 1/2 E LOS FELIZ RD	2014, 2010, 2006, 2004, 2003, 2001, 2000, 1999, 1996, 1995, 1992, 1991, 1990, 1986, 1985, 1981, 1980, 1976, 1975, 1972, 1971, 1970, 1969, 1967, 1966, 1965, 1964, 1963, 1962, 1961, 1960, 1958, 1957, 1956, 1955, 1954, 1952, 1951, 1949, 1948, 1947, 1946, 1945, 1944, 1942, 1940, 1939, 1938, 1937, 1936, 1935, 1934, 1933, 1932, 1931, 1930, 1929, 1928, 1927, 1926, 1925, 1924, 1923, 1921, 1920
113 1/2 LOS FELIZ RD E	2014, 2010, 2006, 2004, 2003, 2001, 2000, 1999, 1996, 1995, 1992, 1991, 1990, 1986, 1985, 1981, 1980, 1976, 1975, 1972, 1971, 1970, 1969, 1966, 1965, 1964, 1963, 1962, 1961, 1960, 1958, 1957, 1956, 1955, 1954, 1952, 1951, 1950, 1949, 1948, 1947, 1946, 1945, 1944, 1942, 1940, 1939, 1938, 1937, 1936, 1935, 1934, 1933, 1932, 1931, 1930, 1929, 1928, 1927, 1926, 1925, 1924, 1923, 1921, 1920
113 E LAUREL ST	2014, 2010, 2006, 2004, 2003, 2001, 2000, 1999, 1996, 1995, 1992, 1991, 1990, 1986, 1985, 1981, 1980, 1976, 1975, 1972, 1971, 1970, 1969, 1967, 1966, 1965, 1963, 1961, 1960, 1958, 1955, 1954, 1952, 1951, 1950, 1949, 1948, 1947, 1946, 1944, 1942, 1939, 1938, 1937, 1936, 1935, 1934, 1933, 1932, 1931, 1929, 1928, 1927, 1926, 1925, 1924, 1923, 1921, 1920
113 E LOS FELIZ RD	2014, 2010, 2006, 2004, 2003, 2001, 2000, 1999, 1996, 1995, 1992, 1991, 1990, 1986, 1985, 1981, 1980, 1976, 1975, 1972, 1971, 1969, 1967, 1966, 1965, 1964, 1963, 1962, 1961, 1960, 1958, 1957, 1955, 1954, 1952, 1951, 1949, 1948, 1947, 1946, 1944, 1942, 1939, 1938, 1937, 1936, 1935, 1934, 1933, 1932, 1931, 1930, 1929, 1928, 1927, 1926, 1925, 1924, 1923, 1921, 1920
113 LAUREL ST E	2014, 2010, 2006, 2004, 2003, 2001, 2000, 1999, 1996, 1995, 1992, 1991, 1990, 1986, 1985, 1981, 1980, 1976, 1975, 1972, 1971, 1970, 1969, 1967, 1966, 1965, 1964, 1963, 1962, 1961, 1958, 1957, 1956, 1954, 1952, 1951, 1950, 1949, 1948, 1947, 1946, 1945, 1944, 1942, 1940, 1939, 1938, 1937, 1936, 1935, 1934, 1933, 1932, 1931, 1930, 1929, 1928, 1927, 1926, 1925, 1924, 1923, 1921, 1920
113 LOS FELIZ RD E	2014, 2010, 2006, 2004, 2003, 2001, 2000, 1999, 1996, 1995, 1992, 1991, 1990, 1986, 1985, 1981, 1980, 1976, 1975, 1972, 1971, 1970, 1969, 1966, 1965, 1964, 1963, 1962, 1961, 1958, 1957, 1956, 1954, 1952, 1951, 1950, 1949, 1948, 1947, 1946, 1945, 1944, 1942, 1940, 1939, 1938, 1937, 1936, 1935, 1934, 1933, 1932, 1931, 1930, 1929, 1928, 1927, 1926, 1925, 1924, 1923, 1921, 1920
113 LOS FELIZ RD W	2014, 2010, 2006, 2004, 2003, 2000, 1999, 1996, 1995, 1992, 1991, 1990, 1986, 1985, 1981, 1980, 1976, 1975, 1971, 1970, 1969, 1966, 1965, 1964, 1963, 1962, 1961, 1958, 1957, 1956, 1954, 1952, 1951, 1950, 1949, 1948, 1947, 1946, 1945, 1944, 1942, 1940, 1939, 1938, 1937, 1936, 1935, 1934, 1933, 1932, 1931, 1930, 1929, 1928, 1927, 1926, 1925, 1924, 1923, 1921, 1920
113 LOS FELIZ ROAD EAST E	2014, 2010, 2006, 2004, 2003, 2001, 2000, 1999, 1996, 1995, 1992, 1991, 1990, 1986, 1985, 1981, 1980, 1976, 1975, 1972, 1971, 1970, 1969, 1967, 1966, 1965, 1964, 1963, 1962, 1961, 1960, 1958, 1957, 1956, 1955, 1954, 1952, 1950, 1949, 1948, 1947, 1946, 1945, 1944, 1942, 1940, 1939, 1938, 1937, 1936, 1935, 1934, 1933, 1932, 1931, 1930, 1929, 1928, 1927, 1926, 1925, 1924, 1923, 1921, 1920

FINDINGS

Address Researched	Address Not Identified in Research Source
113 W LOS FELIZ RD	2014, 2010, 2004, 2003, 2001, 2000, 1999, 1996, 1995, 1992, 1990, 1986, 1981, 1976, 1972, 1971, 1969, 1967, 1966, 1965, 1964, 1963, 1961, 1960, 1958, 1957, 1955, 1954, 1952, 1951, 1949, 1948, 1947, 1946, 1944, 1942, 1939, 1938, 1937, 1936, 1935, 1934, 1933, 1932, 1931, 1929, 1928, 1927, 1926, 1925, 1924, 1923, 1921, 1920
113 W Los Feliz Rd	2014, 2006, 2004, 2003, 2001, 2000, 1999, 1996, 1995, 1992, 1991, 1990, 1986, 1985, 1981, 1980, 1976, 1975, 1972, 1971, 1970, 1969, 1967, 1966, 1965, 1964, 1963, 1962, 1961, 1960, 1958, 1957, 1956, 1955, 1954, 1952, 1951, 1950, 1949, 1948, 1947, 1946, 1945, 1944, 1942, 1940, 1939, 1938, 1937, 1936, 1935, 1934, 1933, 1932, 1931, 1930, 1929, 1928, 1927, 1926, 1925, 1924, 1923, 1921, 1920
113 W LOS FELIZ RD W	2014, 2010, 2006, 2004, 2003, 2001, 2000, 1999, 1996, 1995, 1992, 1991, 1990, 1986, 1985, 1981, 1980, 1976, 1975, 1972, 1971, 1970, 1969, 1967, 1966, 1965, 1964, 1963, 1962, 1961, 1960, 1958, 1957, 1956, 1955, 1954, 1952, 1950, 1949, 1948, 1947, 1946, 1945, 1944, 1942, 1940, 1939, 1938, 1937, 1936, 1935, 1934, 1933, 1932, 1931, 1930, 1929, 1928, 1927, 1926, 1925, 1924, 1923, 1921, 1920
113A E LAUREL ST	2014, 2010, 2006, 2004, 2003, 2001, 2000, 1999, 1996, 1995, 1992, 1991, 1990, 1986, 1985, 1981, 1980, 1976, 1975, 1972, 1971, 1970, 1969, 1967, 1966, 1965, 1964, 1963, 1962, 1961, 1960, 1958, 1956, 1955, 1954, 1952, 1951, 1949, 1948, 1947, 1946, 1945, 1944, 1942, 1940, 1939, 1938, 1937, 1936, 1935, 1934, 1933, 1932, 1931, 1930, 1929, 1928, 1927, 1926, 1925, 1924, 1923, 1921, 1920
114 1/2 E LAUREL ST	2014, 2010, 2006, 2004, 2003, 2001, 2000, 1999, 1996, 1995, 1992, 1991, 1990, 1986, 1985, 1981, 1980, 1976, 1975, 1972, 1971, 1970, 1969, 1967, 1966, 1965, 1964, 1963, 1961, 1960, 1958, 1957, 1955, 1954, 1952, 1951, 1949, 1948, 1947, 1946, 1944, 1942, 1939, 1938, 1937, 1936, 1935, 1934, 1933, 1932, 1931, 1929, 1928, 1927, 1926, 1925, 1924, 1923, 1921, 1920
114 1/2 LAUREL ST E	2014, 2010, 2006, 2004, 2003, 2001, 2000, 1999, 1996, 1995, 1992, 1991, 1990, 1986, 1985, 1981, 1980, 1976, 1975, 1971, 1970, 1969, 1966, 1965, 1964, 1963, 1962, 1961, 1958, 1957, 1956, 1954, 1952, 1951, 1950, 1949, 1948, 1947, 1946, 1945, 1944, 1942, 1940, 1939, 1938, 1937, 1936, 1935, 1934, 1933, 1932, 1931, 1930, 1929, 1928, 1927, 1926, 1925, 1924, 1923, 1921, 1920
114 CYPRESS ST E	2014, 2010, 2006, 2004, 2003, 2001, 2000, 1999, 1996, 1995, 1992, 1991, 1990, 1986, 1985, 1981, 1980, 1976, 1975, 1972, 1971, 1970, 1969, 1967, 1966, 1965, 1964, 1963, 1962, 1961, 1960, 1958, 1957, 1956, 1954, 1952, 1951, 1950, 1949, 1948, 1947, 1946, 1945, 1944, 1942, 1940, 1939, 1938, 1937, 1936, 1935, 1934, 1933, 1932, 1931, 1930, 1929, 1928, 1927, 1926, 1925, 1924, 1923, 1921, 1920
114 E LAUREL ST	2014, 2010, 2006, 2004, 2003, 2001, 2000, 1999, 1996, 1995, 1992, 1991, 1990, 1986, 1985, 1981, 1980, 1976, 1975, 1972, 1971, 1969, 1967, 1966, 1965, 1964, 1963, 1961, 1960, 1958, 1957, 1956, 1955, 1954, 1952, 1951, 1949, 1948, 1947, 1946, 1944, 1942, 1939, 1938, 1937, 1936, 1935, 1934, 1933, 1932, 1931, 1929, 1928, 1927, 1926, 1925, 1924, 1921, 1920
114 E LOS FELIZ RD	2014, 2010, 2006, 2004, 2003, 2001, 2000, 1999, 1996, 1995, 1992, 1991, 1990, 1986, 1985, 1981, 1980, 1976, 1975, 1972, 1971, 1970, 1969, 1967, 1966, 1965, 1964, 1963, 1961, 1960, 1958, 1957, 1955, 1954, 1952, 1951, 1950, 1949, 1948, 1947, 1946, 1944, 1942, 1939, 1938, 1937, 1936, 1935, 1934, 1933, 1932, 1931, 1929, 1928, 1927, 1926, 1925, 1924, 1923, 1921, 1920
114 EULALIA ST W	2014, 2010, 2006, 2004, 2003, 2000, 1999, 1996, 1995, 1992, 1991, 1990, 1986, 1985, 1981, 1980, 1976, 1975, 1971, 1970, 1969, 1966, 1965, 1964, 1963, 1962, 1961, 1958, 1957, 1956, 1954, 1952, 1951, 1950, 1949, 1948, 1947, 1946, 1945, 1944, 1942, 1940, 1939, 1938, 1937, 1936, 1935, 1934, 1933, 1932, 1931, 1930, 1929, 1928, 1927, 1926, 1925, 1924, 1923, 1921, 1920
114 LAUREL ST E	2014, 2010, 2006, 2004, 2003, 2000, 1999, 1996, 1995, 1992, 1991, 1990, 1986, 1985, 1981, 1980, 1976, 1975, 1971, 1970, 1969, 1966, 1965, 1964, 1963, 1962, 1961, 1958, 1957, 1956, 1954, 1952, 1951, 1950, 1949, 1948, 1947, 1946, 1945, 1944, 1942, 1940, 1939, 1938, 1937, 1936, 1935, 1934, 1933, 1932, 1931, 1930, 1929, 1928, 1927, 1926, 1925, 1924, 1923, 1921, 1920

FINDINGS

Address Researched	Address Not Identified in Research Source
114 LAUREL ST W	2014, 2010, 2006, 2004, 2003, 2001, 2000, 1999, 1996, 1995, 1992, 1991, 1990, 1986, 1985, 1981, 1980, 1976, 1975, 1971, 1970, 1969, 1966, 1965, 1964, 1963, 1962, 1961, 1958, 1957, 1956, 1954, 1952, 1951, 1950, 1949, 1948, 1947, 1946, 1945, 1944, 1942, 1939, 1938, 1937, 1936, 1935, 1934, 1933, 1932, 1931, 1929, 1928, 1927, 1926, 1925, 1924, 1923, 1921, 1920
114 LOS FELIZ RD E	2014, 2010, 2006, 2004, 2003, 2001, 2000, 1999, 1996, 1995, 1992, 1991, 1990, 1986, 1985, 1981, 1980, 1976, 1975, 1972, 1971, 1970, 1969, 1967, 1966, 1965, 1964, 1963, 1962, 1961, 1958, 1957, 1956, 1954, 1952, 1951, 1950, 1949, 1948, 1947, 1946, 1945, 1944, 1942, 1940, 1939, 1938, 1937, 1936, 1935, 1934, 1933, 1932, 1931, 1930, 1929, 1928, 1927, 1926, 1925, 1924, 1923, 1921, 1920
114 LOS FELIZ ROAD EAST E	2014, 2010, 2006, 2004, 2003, 2001, 2000, 1999, 1996, 1995, 1992, 1991, 1990, 1986, 1985, 1981, 1980, 1976, 1975, 1972, 1971, 1970, 1969, 1967, 1966, 1965, 1964, 1963, 1962, 1961, 1960, 1958, 1957, 1956, 1955, 1954, 1952, 1950, 1949, 1948, 1947, 1946, 1945, 1944, 1942, 1940, 1939, 1938, 1937, 1936, 1935, 1934, 1933, 1932, 1931, 1930, 1929, 1928, 1927, 1926, 1925, 1924, 1923, 1921, 1920
114 W EULALIA ST	2014, 2010, 2004, 2003, 2001, 2000, 1999, 1996, 1992, 1990, 1986, 1981, 1976, 1972, 1971, 1969, 1967, 1966, 1965, 1964, 1963, 1961, 1960, 1958, 1957, 1955, 1954, 1952, 1951, 1949, 1948, 1947, 1946, 1944, 1942, 1939, 1938, 1937, 1936, 1934, 1933, 1932, 1931, 1929, 1928, 1927, 1926, 1925, 1924, 1923, 1921, 1920
114 W LAUREL ST	2014, 2010, 2006, 2004, 2003, 2001, 2000, 1999, 1996, 1995, 1992, 1991, 1990, 1986, 1981, 1976, 1972, 1971, 1969, 1967, 1966, 1965, 1963, 1961, 1955, 1952, 1951, 1949, 1948, 1946, 1944, 1942, 1939, 1938, 1937, 1936, 1935, 1934, 1933, 1932, 1930, 1929, 1927, 1926, 1925, 1924, 1921, 1920
114C W LAUREL ST	2014, 2010, 2006, 2004, 2003, 2001, 2000, 1999, 1996, 1995, 1992, 1991, 1990, 1986, 1985, 1981, 1980, 1976, 1975, 1972, 1971, 1970, 1969, 1967, 1966, 1965, 1964, 1963, 1962, 1961, 1960, 1958, 1957, 1956, 1955, 1954, 1952, 1951, 1949, 1948, 1947, 1946, 1945, 1944, 1942, 1940, 1939, 1938, 1937, 1936, 1935, 1934, 1933, 1932, 1931, 1930, 1929, 1928, 1927, 1926, 1925, 1924, 1923, 1921, 1920
115 CYPRESS ST E	2014, 2010, 2006, 2004, 2003, 2001, 2000, 1999, 1996, 1995, 1992, 1991, 1990, 1986, 1985, 1981, 1980, 1976, 1975, 1972, 1971, 1970, 1969, 1967, 1966, 1965, 1964, 1963, 1962, 1961, 1960, 1958, 1957, 1956, 1954, 1952, 1951, 1950, 1949, 1948, 1947, 1946, 1945, 1944, 1942, 1940, 1939, 1938, 1937, 1936, 1935, 1934, 1933, 1932, 1931, 1930, 1929, 1928, 1927, 1926, 1925, 1924, 1923, 1921, 1920
115 CYPRESS ST W	2014, 2010, 2006, 2004, 2003, 2000, 1999, 1996, 1995, 1992, 1991, 1990, 1986, 1985, 1981, 1980, 1976, 1975, 1971, 1970, 1969, 1966, 1965, 1964, 1963, 1962, 1961, 1958, 1957, 1956, 1954, 1952, 1951, 1950, 1949, 1948, 1947, 1946, 1945, 1944, 1942, 1940, 1939, 1938, 1937, 1936, 1935, 1934, 1933, 1932, 1931, 1930, 1929, 1928, 1927, 1926, 1925, 1924, 1923, 1921, 1920
115 E EULALIA ST	2014, 2010, 2006, 2004, 2003, 2001, 2000, 1999, 1996, 1995, 1992, 1991, 1990, 1986, 1985, 1981, 1980, 1976, 1975, 1972, 1971, 1970, 1969, 1967, 1966, 1965, 1964, 1963, 1962, 1961, 1960, 1958, 1957, 1956, 1955, 1954, 1952, 1951, 1950, 1949, 1948, 1947, 1946, 1944, 1942, 1939, 1938, 1937, 1936, 1935, 1934, 1933, 1932, 1931, 1929, 1928, 1927, 1926, 1925, 1924, 1923, 1921, 1920
115 EULALIA ST W	2014, 2010, 2006, 2004, 2003, 2000, 1999, 1996, 1995, 1992, 1991, 1990, 1986, 1985, 1981, 1980, 1976, 1975, 1971, 1970, 1969, 1966, 1965, 1964, 1963, 1962, 1961, 1958, 1957, 1956, 1954, 1952, 1951, 1950, 1949, 1948, 1947, 1946, 1945, 1944, 1942, 1940, 1939, 1938, 1937, 1936, 1935, 1934, 1933, 1932, 1931, 1930, 1929, 1928, 1927, 1926, 1925, 1924, 1923, 1921, 1920
115 W CYPRESS ST	2014, 2010, 2004, 2003, 2001, 2000, 1999, 1996, 1992, 1990, 1986, 1985, 1981, 1980, 1976, 1975, 1972, 1971, 1970, 1969, 1967, 1966, 1965, 1964, 1963, 1961, 1960, 1958, 1957, 1955, 1954, 1952, 1951, 1949, 1948, 1947, 1946, 1945, 1944, 1942, 1940, 1939, 1938, 1937, 1936, 1935, 1934, 1933, 1932, 1931, 1930, 1929, 1928, 1927, 1926, 1925, 1924, 1923, 1921, 1920

FINDINGS

Address Researched	Address Not Identified in Research Source
115 W Cypress St	2010, 2006, 2004, 2003, 2001, 2000, 1999, 1996, 1995, 1992, 1991, 1990, 1986, 1985, 1981, 1980, 1976, 1975, 1972, 1971, 1970, 1969, 1967, 1966, 1965, 1964, 1963, 1962, 1961, 1960, 1958, 1957, 1956, 1955, 1954, 1952, 1951, 1950, 1949, 1948, 1947, 1946, 1945, 1944, 1942, 1940, 1939, 1938, 1937, 1936, 1935, 1934, 1933, 1932, 1931, 1930, 1929, 1928, 1927, 1926, 1925, 1924, 1923, 1921, 1920
115 W Eulalia St	2014, 2006, 2004, 2003, 2001, 2000, 1999, 1996, 1995, 1992, 1991, 1990, 1986, 1985, 1981, 1980, 1976, 1975, 1972, 1971, 1970, 1969, 1967, 1966, 1965, 1964, 1963, 1962, 1961, 1960, 1958, 1957, 1956, 1955, 1954, 1952, 1951, 1950, 1949, 1948, 1947, 1946, 1945, 1944, 1942, 1940, 1939, 1938, 1937, 1936, 1935, 1934, 1933, 1932, 1931, 1930, 1929, 1928, 1927, 1926, 1925, 1924, 1923, 1921, 1920
115 W EULALIA ST	2014, 2010, 2004, 2003, 2001, 2000, 1999, 1996, 1995, 1992, 1990, 1986, 1985, 1981, 1976, 1972, 1971, 1969, 1967, 1966, 1965, 1964, 1963, 1962, 1961, 1960, 1958, 1957, 1955, 1954, 1952, 1951, 1950, 1949, 1948, 1947, 1946, 1944, 1942, 1939, 1938, 1937, 1936, 1935, 1934, 1933, 1932, 1931, 1930, 1929, 1928, 1927, 1926, 1925, 1924, 1923, 1921, 1920
115 W LAUREL ST	2014, 2010, 2006, 2004, 2003, 2001, 2000, 1999, 1996, 1995, 1992, 1991, 1990, 1986, 1985, 1981, 1980, 1976, 1975, 1972, 1971, 1970, 1969, 1967, 1966, 1965, 1964, 1963, 1962, 1961, 1960, 1958, 1957, 1956, 1955, 1952, 1951, 1949, 1948, 1946, 1945, 1944, 1942, 1939, 1938, 1937, 1936, 1935, 1934, 1933, 1932, 1930, 1929, 1927, 1926, 1925, 1924, 1923, 1921, 1920
115A W EULALIA ST	2014, 2010, 2006, 2004, 2003, 2001, 2000, 1999, 1996, 1995, 1992, 1991, 1990, 1986, 1985, 1981, 1980, 1976, 1975, 1972, 1971, 1970, 1969, 1967, 1966, 1965, 1964, 1963, 1962, 1961, 1960, 1958, 1957, 1955, 1954, 1952, 1951, 1950, 1949, 1948, 1947, 1946, 1945, 1944, 1942, 1940, 1939, 1938, 1937, 1936, 1935, 1934, 1933, 1932, 1931, 1930, 1929, 1928, 1927, 1926, 1925, 1924, 1923, 1921, 1920
115C W EULALIA ST	2014, 2010, 2006, 2004, 2003, 2001, 2000, 1999, 1996, 1995, 1992, 1991, 1990, 1986, 1985, 1981, 1980, 1976, 1975, 1972, 1971, 1970, 1969, 1967, 1966, 1965, 1964, 1963, 1962, 1961, 1960, 1958, 1957, 1955, 1954, 1952, 1951, 1950, 1949, 1948, 1947, 1946, 1945, 1944, 1942, 1940, 1939, 1938, 1937, 1936, 1935, 1934, 1933, 1932, 1931, 1930, 1929, 1928, 1927, 1926, 1925, 1924, 1923, 1921, 1920
115E W EULALIA ST	2014, 2010, 2006, 2004, 2003, 2001, 2000, 1999, 1996, 1995, 1992, 1991, 1990, 1986, 1985, 1981, 1980, 1976, 1975, 1972, 1971, 1970, 1969, 1967, 1966, 1965, 1964, 1963, 1961, 1960, 1958, 1957, 1956, 1955, 1954, 1952, 1951, 1950, 1949, 1948, 1947, 1946, 1945, 1944, 1942, 1940, 1939, 1938, 1937, 1936, 1935, 1934, 1933, 1932, 1931, 1930, 1929, 1928, 1927, 1926, 1925, 1924, 1923, 1921, 1920
116 1/2 E EULALIA ST	2014, 2010, 2006, 2004, 2003, 2001, 2000, 1999, 1996, 1995, 1992, 1991, 1990, 1986, 1985, 1981, 1980, 1976, 1975, 1972, 1971, 1970, 1969, 1967, 1966, 1965, 1964, 1963, 1962, 1961, 1960, 1958, 1957, 1956, 1955, 1954, 1952, 1951, 1950, 1949, 1948, 1947, 1946, 1944, 1942, 1939, 1938, 1937, 1936, 1935, 1934, 1933, 1932, 1931, 1930, 1929, 1928, 1927, 1926, 1925, 1924, 1923, 1921, 1920
116 CYPRESS ST E	2014, 2010, 2006, 2004, 2003, 2001, 2000, 1999, 1996, 1995, 1992, 1991, 1990, 1986, 1985, 1981, 1980, 1976, 1975, 1972, 1971, 1970, 1969, 1966, 1965, 1964, 1963, 1962, 1961, 1958, 1957, 1956, 1954, 1952, 1951, 1950, 1949, 1948, 1947, 1946, 1945, 1944, 1942, 1940, 1939, 1938, 1937, 1936, 1935, 1934, 1933, 1932, 1931, 1930, 1929, 1928, 1927, 1926, 1925, 1924, 1923, 1921, 1920
116 E CYPRESS ST	2014, 2010, 2006, 2004, 2003, 2001, 2000, 1999, 1996, 1995, 1992, 1991, 1990, 1986, 1985, 1981, 1980, 1976, 1975, 1972, 1971, 1970, 1969, 1967, 1966, 1965, 1964, 1963, 1961, 1960, 1958, 1957, 1956, 1955, 1954, 1952, 1951, 1949, 1948, 1947, 1946, 1945, 1944, 1942, 1940, 1939, 1938, 1937, 1936, 1935, 1934, 1933, 1932, 1931, 1930, 1929, 1928, 1927, 1926, 1925, 1924, 1923, 1921, 1920
116 E EULALIA ST	2014, 2010, 2006, 2004, 2003, 2001, 2000, 1999, 1996, 1995, 1992, 1991, 1990, 1986, 1985, 1981, 1980, 1976, 1975, 1972, 1971, 1970, 1969, 1967, 1966, 1965, 1964, 1963, 1962, 1961, 1960, 1958, 1957, 1956, 1955, 1954, 1952, 1951, 1949, 1948, 1947, 1946, 1944, 1942, 1939, 1938, 1937, 1936, 1935, 1934, 1933, 1932, 1931, 1929, 1928, 1927, 1926, 1925, 1924, 1923, 1921, 1920

FINDINGS

Address Researched	Address Not Identified in Research Source
116 EULALIA E	2014, 2010, 2006, 2004, 2003, 2001, 2000, 1999, 1996, 1995, 1992, 1991, 1990, 1986, 1985, 1981, 1980, 1976, 1975, 1972, 1971, 1970, 1969, 1967, 1966, 1965, 1964, 1963, 1962, 1961, 1960, 1958, 1957, 1956, 1955, 1954, 1952, 1950, 1949, 1948, 1947, 1946, 1945, 1944, 1942, 1940, 1939, 1938, 1937, 1936, 1935, 1934, 1933, 1932, 1931, 1930, 1929, 1928, 1927, 1926, 1925, 1924, 1923, 1921, 1920
116 W LAUREL ST	2014, 2010, 2006, 2004, 2003, 2001, 2000, 1999, 1996, 1995, 1992, 1991, 1990, 1986, 1985, 1981, 1980, 1976, 1975, 1972, 1971, 1970, 1969, 1967, 1966, 1965, 1964, 1963, 1962, 1961, 1958, 1956, 1955, 1952, 1951, 1949, 1948, 1946, 1945, 1944, 1942, 1939, 1938, 1937, 1936, 1935, 1934, 1933, 1932, 1930, 1929, 1927, 1926, 1925, 1924, 1921, 1920
116 W LOS FELIZ RD	2014, 2010, 2006, 2004, 2003, 2001, 2000, 1999, 1996, 1995, 1992, 1991, 1990, 1986, 1985, 1981, 1980, 1976, 1975, 1972, 1971, 1970, 1969, 1967, 1966, 1965, 1964, 1963, 1962, 1961, 1960, 1958, 1957, 1956, 1955, 1954, 1952, 1951, 1950, 1949, 1948, 1947, 1946, 1944, 1942, 1939, 1938, 1937, 1936, 1935, 1934, 1933, 1932, 1931, 1929, 1928, 1927, 1926, 1925, 1924, 1923, 1921, 1920
117 CYPRESS ST E	2014, 2010, 2006, 2004, 2003, 2001, 2000, 1999, 1996, 1995, 1992, 1991, 1990, 1986, 1985, 1981, 1980, 1976, 1975, 1972, 1971, 1970, 1969, 1967, 1966, 1965, 1964, 1963, 1962, 1961, 1960, 1958, 1957, 1956, 1954, 1952, 1951, 1950, 1949, 1948, 1947, 1946, 1945, 1944, 1942, 1940, 1939, 1938, 1937, 1936, 1935, 1934, 1933, 1932, 1931, 1930, 1929, 1928, 1927, 1926, 1925, 1924, 1923, 1921, 1920
117 E LOS FELIZ RD	2014, 2010, 2004, 2003, 2001, 2000, 1999, 1996, 1992, 1990, 1986, 1981, 1976, 1972, 1971, 1969, 1967, 1966, 1965, 1964, 1963, 1961, 1960, 1958, 1957, 1956, 1955, 1954, 1952, 1951, 1950, 1949, 1948, 1947, 1946, 1945, 1944, 1942, 1940, 1939, 1938, 1937, 1936, 1935, 1934, 1933, 1932, 1931, 1930, 1929, 1928, 1927, 1926, 1925, 1924, 1923, 1921, 1920
117 E Los Feliz Rd	2006, 2004, 2003, 2001, 2000, 1999, 1996, 1995, 1992, 1991, 1990, 1986, 1985, 1981, 1980, 1976, 1975, 1972, 1971, 1970, 1969, 1967, 1966, 1965, 1964, 1963, 1962, 1961, 1960, 1958, 1957, 1956, 1955, 1954, 1952, 1951, 1950, 1949, 1948, 1947, 1946, 1945, 1944, 1942, 1940, 1939, 1938, 1937, 1936, 1935, 1934, 1933, 1932, 1931, 1930, 1929, 1928, 1927, 1926, 1925, 1924, 1923, 1921, 1920
117 LAUREL ST W	2014, 2010, 2006, 2004, 2003, 2001, 2000, 1999, 1996, 1995, 1992, 1991, 1990, 1986, 1985, 1981, 1980, 1976, 1975, 1972, 1971, 1970, 1969, 1967, 1966, 1965, 1964, 1963, 1962, 1961, 1958, 1957, 1956, 1954, 1952, 1951, 1950, 1949, 1948, 1947, 1946, 1945, 1944, 1942, 1940, 1939, 1938, 1937, 1936, 1935, 1934, 1933, 1932, 1931, 1930, 1929, 1928, 1927, 1926, 1925, 1924, 1923, 1921, 1920
117 LOS FELIZ RD E	2014, 2010, 2006, 2004, 2003, 2000, 1999, 1996, 1995, 1992, 1991, 1990, 1986, 1985, 1981, 1980, 1976, 1975, 1971, 1970, 1969, 1966, 1965, 1964, 1963, 1962, 1961, 1958, 1957, 1956, 1955, 1954, 1952, 1951, 1950, 1949, 1948, 1947, 1946, 1945, 1944, 1942, 1940, 1939, 1938, 1937, 1936, 1935, 1934, 1933, 1932, 1931, 1930, 1929, 1928, 1927, 1926, 1925, 1924, 1923, 1921, 1920
117 W CYPRESS ST	2014, 2010, 2006, 2004, 2003, 2001, 2000, 1999, 1996, 1995, 1992, 1991, 1990, 1986, 1985, 1981, 1980, 1976, 1975, 1972, 1971, 1970, 1969, 1967, 1966, 1965, 1964, 1963, 1962, 1961, 1960, 1958, 1956, 1955, 1954, 1952, 1951, 1950, 1949, 1948, 1947, 1946, 1945, 1944, 1942, 1940, 1939, 1938, 1937, 1936, 1935, 1934, 1933, 1932, 1931, 1930, 1929, 1928, 1927, 1926, 1925, 1924, 1923, 1921, 1920
117 W LAUREL ST	2014, 2010, 2006, 2004, 2003, 2001, 2000, 1999, 1996, 1995, 1992, 1991, 1990, 1986, 1985, 1981, 1980, 1976, 1975, 1972, 1971, 1970, 1969, 1967, 1966, 1965, 1963, 1961, 1955, 1954, 1952, 1951, 1949, 1948, 1946, 1945, 1944, 1942, 1939, 1938, 1937, 1936, 1935, 1934, 1933, 1932, 1931, 1930, 1929, 1927, 1926, 1925, 1924, 1921, 1920
117-19 LAUREL ST W	2014, 2010, 2006, 2004, 2003, 2001, 2000, 1999, 1996, 1995, 1992, 1991, 1990, 1986, 1985, 1981, 1980, 1976, 1975, 1972, 1971, 1970, 1969, 1967, 1966, 1965, 1964, 1963, 1962, 1961, 1958, 1957, 1956, 1954, 1952, 1951, 1950, 1949, 1948, 1947, 1946, 1945, 1944, 1942, 1940, 1939, 1938, 1937, 1936, 1935, 1934, 1933, 1932, 1931, 1930, 1929, 1928, 1927, 1926, 1925, 1924, 1923, 1921, 1920

FINDINGS

Address Researched	Address Not Identified in Research Source
117A W LAUREL ST	2014, 2010, 2006, 2004, 2003, 2001, 2000, 1999, 1996, 1995, 1992, 1991, 1990, 1986, 1985, 1981, 1980, 1976, 1975, 1972, 1971, 1970, 1969, 1967, 1966, 1965, 1964, 1963, 1962, 1961, 1960, 1958, 1957, 1956, 1955, 1954, 1952, 1951, 1949, 1948, 1947, 1946, 1945, 1944, 1942, 1940, 1939, 1938, 1937, 1936, 1935, 1934, 1933, 1932, 1931, 1930, 1929, 1928, 1927, 1926, 1925, 1924, 1923, 1921, 1920
117B W LAUREL ST	2014, 2010, 2006, 2004, 2003, 2001, 2000, 1999, 1996, 1995, 1992, 1991, 1990, 1986, 1985, 1981, 1980, 1976, 1975, 1972, 1971, 1970, 1969, 1967, 1966, 1965, 1964, 1963, 1962, 1961, 1960, 1958, 1956, 1955, 1954, 1952, 1951, 1949, 1948, 1947, 1946, 1945, 1944, 1942, 1940, 1939, 1938, 1937, 1936, 1935, 1934, 1933, 1932, 1931, 1930, 1929, 1928, 1927, 1926, 1925, 1924, 1923, 1921, 1920
117D W LAUREL ST	2014, 2010, 2006, 2004, 2003, 2001, 2000, 1999, 1996, 1995, 1992, 1991, 1990, 1986, 1985, 1981, 1980, 1976, 1975, 1972, 1971, 1970, 1969, 1967, 1966, 1965, 1964, 1963, 1962, 1961, 1960, 1958, 1957, 1955, 1954, 1952, 1951, 1949, 1948, 1947, 1946, 1945, 1944, 1942, 1940, 1939, 1938, 1937, 1936, 1935, 1934, 1933, 1932, 1931, 1930, 1929, 1928, 1927, 1926, 1925, 1924, 1923, 1921, 1920
118 CYPRESS ST E	2014, 2010, 2006, 2004, 2003, 2001, 2000, 1999, 1996, 1995, 1992, 1991, 1990, 1986, 1985, 1981, 1980, 1976, 1975, 1972, 1971, 1970, 1969, 1967, 1966, 1965, 1964, 1963, 1962, 1961, 1960, 1958, 1957, 1956, 1954, 1952, 1951, 1950, 1949, 1948, 1947, 1946, 1945, 1944, 1942, 1940, 1939, 1938, 1937, 1936, 1935, 1934, 1933, 1932, 1931, 1930, 1929, 1928, 1927, 1926, 1925, 1924, 1923, 1921, 1920
118 CYPRESS ST W	2014, 2010, 2006, 2004, 2003, 2000, 1999, 1996, 1995, 1992, 1991, 1990, 1986, 1985, 1981, 1980, 1976, 1975, 1971, 1970, 1969, 1966, 1965, 1964, 1963, 1962, 1961, 1958, 1957, 1956, 1954, 1952, 1951, 1950, 1949, 1948, 1947, 1946, 1945, 1944, 1942, 1940, 1939, 1938, 1937, 1936, 1935, 1934, 1933, 1932, 1931, 1930, 1929, 1928, 1927, 1926, 1925, 1924, 1923, 1921, 1920
118 EULALIA ST W	2014, 2010, 2006, 2004, 2003, 2000, 1999, 1996, 1995, 1992, 1991, 1990, 1986, 1985, 1981, 1980, 1976, 1975, 1971, 1970, 1969, 1966, 1965, 1964, 1963, 1962, 1961, 1958, 1957, 1956, 1954, 1952, 1951, 1950, 1949, 1948, 1947, 1946, 1945, 1944, 1942, 1940, 1939, 1938, 1937, 1936, 1935, 1934, 1933, 1932, 1931, 1930, 1929, 1928, 1927, 1926, 1925, 1924, 1923, 1921, 1920
118 LOS FELIZ RD W	2014, 2010, 2006, 2004, 2003, 2001, 2000, 1999, 1996, 1995, 1992, 1991, 1990, 1986, 1985, 1981, 1980, 1976, 1975, 1972, 1971, 1970, 1969, 1966, 1965, 1964, 1963, 1962, 1961, 1958, 1957, 1956, 1954, 1952, 1951, 1950, 1949, 1948, 1947, 1946, 1945, 1944, 1942, 1940, 1939, 1938, 1937, 1936, 1935, 1934, 1933, 1932, 1931, 1930, 1929, 1928, 1927, 1926, 1925, 1924, 1923, 1921, 1920
118 W CYPRESS ST	2014, 2010, 2004, 2003, 2001, 2000, 1999, 1996, 1992, 1990, 1986, 1981, 1976, 1972, 1971, 1969, 1967, 1966, 1965, 1964, 1963, 1962, 1961, 1960, 1958, 1957, 1956, 1955, 1954, 1952, 1951, 1950, 1949, 1948, 1947, 1946, 1945, 1944, 1942, 1940, 1939, 1938, 1937, 1936, 1935, 1934, 1933, 1932, 1931, 1930, 1929, 1928, 1927, 1926, 1925, 1924, 1923, 1921, 1920
118 W Cypress St	2006, 2004, 2003, 2001, 2000, 1999, 1996, 1995, 1992, 1991, 1990, 1986, 1985, 1981, 1980, 1976, 1975, 1972, 1971, 1970, 1969, 1967, 1966, 1965, 1964, 1963, 1962, 1961, 1960, 1958, 1957, 1956, 1955, 1954, 1952, 1951, 1950, 1949, 1948, 1947, 1946, 1945, 1944, 1942, 1940, 1939, 1938, 1937, 1936, 1935, 1934, 1933, 1932, 1931, 1930, 1929, 1928, 1927, 1926, 1925, 1924, 1923, 1921, 1920
118 W EULALIA ST	2014, 2010, 2006, 2004, 2003, 2001, 2000, 1999, 1996, 1992, 1991, 1990, 1986, 1981, 1980, 1976, 1975, 1972, 1971, 1970, 1969, 1967, 1966, 1965, 1964, 1963, 1961, 1960, 1958, 1957, 1956, 1955, 1954, 1952, 1951, 1949, 1948, 1947, 1946, 1944, 1942, 1939, 1938, 1937, 1936, 1935, 1934, 1933, 1932, 1931, 1929, 1928, 1927, 1926, 1925, 1924, 1923, 1921, 1920
118 W LAUREL ST	2014, 2010, 2006, 2004, 2003, 2001, 2000, 1999, 1996, 1995, 1992, 1991, 1990, 1986, 1985, 1981, 1980, 1976, 1975, 1972, 1971, 1970, 1969, 1967, 1966, 1965, 1964, 1963, 1962, 1961, 1960, 1958, 1957, 1956, 1955, 1954, 1952, 1951, 1950, 1949, 1948, 1947, 1946, 1945, 1944, 1942, 1940, 1939, 1938, 1937, 1936, 1935, 1934, 1933, 1932, 1931, 1930, 1929, 1928, 1927, 1926, 1925, 1924, 1921, 1920

FINDINGS

Address Researched	Address Not Identified in Research Source
118 W LOS FELIZ RD	2014, 2010, 2004, 2003, 2001, 2000, 1999, 1996, 1995, 1992, 1991, 1990, 1986, 1985, 1981, 1980, 1976, 1975, 1972, 1971, 1970, 1969, 1966, 1965, 1964, 1963, 1961, 1960, 1957, 1956, 1955, 1954, 1952, 1951, 1949, 1948, 1947, 1946, 1944, 1942, 1939, 1938, 1937, 1936, 1935, 1934, 1933, 1932, 1931, 1929, 1928, 1927, 1926, 1925, 1924, 1923, 1921, 1920
118 W LOS FELIZ RD W	2014, 2010, 2006, 2004, 2003, 2001, 2000, 1999, 1996, 1995, 1992, 1991, 1990, 1986, 1985, 1981, 1980, 1976, 1975, 1972, 1971, 1970, 1969, 1967, 1966, 1965, 1964, 1963, 1962, 1961, 1960, 1958, 1957, 1956, 1955, 1954, 1952, 1950, 1949, 1948, 1947, 1946, 1945, 1944, 1942, 1940, 1939, 1938, 1937, 1936, 1935, 1934, 1933, 1932, 1931, 1930, 1929, 1928, 1927, 1926, 1925, 1924, 1923, 1921, 1920
118-B W EULALIA	2014, 2010, 2006, 2004, 2003, 2001, 2000, 1999, 1996, 1995, 1992, 1991, 1986, 1985, 1981, 1980, 1976, 1975, 1972, 1971, 1970, 1969, 1967, 1966, 1965, 1964, 1963, 1962, 1961, 1960, 1958, 1957, 1956, 1955, 1954, 1952, 1951, 1950, 1949, 1948, 1947, 1946, 1945, 1944, 1942, 1940, 1939, 1938, 1937, 1936, 1935, 1934, 1933, 1932, 1931, 1930, 1929, 1928, 1927, 1926, 1925, 1924, 1923, 1921, 1920
119 CYPRESS ST E	2014, 2010, 2006, 2004, 2003, 2001, 2000, 1999, 1996, 1995, 1992, 1991, 1990, 1986, 1985, 1981, 1980, 1976, 1975, 1972, 1971, 1970, 1969, 1967, 1966, 1965, 1964, 1963, 1962, 1961, 1960, 1958, 1957, 1956, 1954, 1952, 1951, 1950, 1949, 1948, 1947, 1946, 1945, 1944, 1942, 1940, 1939, 1938, 1937, 1936, 1935, 1934, 1933, 1932, 1931, 1930, 1929, 1928, 1927, 1926, 1925, 1924, 1923, 1921, 1920
119 E LAUREL ST	2014, 2010, 2006, 2004, 2003, 2001, 2000, 1999, 1996, 1995, 1992, 1991, 1990, 1986, 1985, 1981, 1980, 1976, 1972, 1971, 1969, 1967, 1966, 1965, 1964, 1963, 1961, 1958, 1957, 1955, 1952, 1951, 1949, 1948, 1947, 1946, 1944, 1942, 1939, 1938, 1937, 1936, 1935, 1934, 1933, 1932, 1931, 1929, 1928, 1927, 1926, 1925, 1924, 1923, 1921, 1920
119 LAUREL ST E	2014, 2010, 2006, 2004, 2003, 2001, 2000, 1999, 1996, 1995, 1992, 1991, 1990, 1986, 1985, 1981, 1980, 1976, 1975, 1972, 1971, 1970, 1969, 1967, 1966, 1965, 1964, 1963, 1962, 1961, 1958, 1957, 1956, 1954, 1952, 1951, 1950, 1949, 1948, 1947, 1946, 1945, 1944, 1942, 1940, 1939, 1938, 1937, 1936, 1935, 1934, 1933, 1932, 1931, 1930, 1929, 1928, 1927, 1926, 1925, 1924, 1923, 1921, 1920
119 LAUREL ST W	2014, 2010, 2006, 2004, 2003, 2001, 2000, 1999, 1996, 1995, 1992, 1991, 1990, 1986, 1985, 1981, 1980, 1976, 1975, 1972, 1971, 1970, 1969, 1967, 1966, 1965, 1964, 1963, 1962, 1961, 1958, 1957, 1956, 1954, 1952, 1951, 1950, 1949, 1948, 1947, 1946, 1945, 1944, 1942, 1940, 1939, 1938, 1937, 1936, 1935, 1934, 1933, 1932, 1931, 1930, 1929, 1928, 1927, 1926, 1925, 1924, 1923, 1921, 1920
119 LOS FELIZ RD W	2014, 2010, 2006, 2004, 2003, 2000, 1999, 1996, 1995, 1992, 1991, 1990, 1986, 1985, 1981, 1980, 1976, 1975, 1971, 1970, 1969, 1966, 1965, 1964, 1963, 1962, 1961, 1958, 1957, 1956, 1955, 1954, 1952, 1951, 1950, 1949, 1948, 1947, 1946, 1945, 1944, 1942, 1940, 1939, 1938, 1937, 1936, 1935, 1934, 1933, 1932, 1931, 1930, 1929, 1928, 1927, 1926, 1925, 1924, 1923, 1921, 1920
119 W LAUREL ST	2014, 2010, 2006, 2004, 2003, 2001, 2000, 1999, 1996, 1995, 1992, 1991, 1990, 1986, 1985, 1981, 1980, 1976, 1975, 1972, 1971, 1970, 1969, 1967, 1966, 1965, 1964, 1963, 1961, 1960, 1958, 1957, 1956, 1955, 1954, 1952, 1951, 1949, 1948, 1947, 1946, 1945, 1944, 1942, 1940, 1939, 1938, 1937, 1936, 1934, 1933, 1932, 1930, 1929, 1928, 1927, 1926, 1925, 1924, 1921, 1920
119 W LOS FELIZ RD	2014, 2010, 2006, 2004, 2003, 2001, 2000, 1999, 1996, 1995, 1992, 1991, 1981, 1976, 1972, 1971, 1969, 1967, 1966, 1965, 1964, 1963, 1961, 1960, 1958, 1957, 1956, 1955, 1954, 1952, 1951, 1950, 1949, 1948, 1947, 1946, 1945, 1944, 1942, 1940, 1939, 1938, 1937, 1936, 1935, 1934, 1933, 1932, 1931, 1930, 1929, 1928, 1927, 1926, 1925, 1924, 1923, 1921, 1920
119 W Los Feliz Rd	2006, 2004, 2003, 2001, 2000, 1999, 1996, 1995, 1992, 1991, 1990, 1986, 1985, 1981, 1980, 1976, 1975, 1972, 1971, 1970, 1969, 1967, 1966, 1965, 1964, 1963, 1962, 1961, 1960, 1958, 1957, 1956, 1955, 1954, 1952, 1951, 1950, 1949, 1948, 1947, 1946, 1945, 1944, 1942, 1940, 1939, 1938, 1937, 1936, 1935, 1934, 1933, 1932, 1931, 1930, 1929, 1928, 1927, 1926, 1925, 1924, 1923, 1921, 1920

FINDINGS

Address Researched	Address Not Identified in Research Source
119A W LAUREL ST	2014, 2010, 2006, 2004, 2003, 2001, 2000, 1999, 1996, 1995, 1992, 1991, 1990, 1986, 1985, 1981, 1980, 1976, 1975, 1972, 1971, 1970, 1969, 1967, 1966, 1965, 1964, 1963, 1962, 1961, 1960, 1958, 1957, 1955, 1954, 1952, 1951, 1949, 1948, 1947, 1946, 1945, 1944, 1942, 1940, 1939, 1938, 1937, 1936, 1935, 1934, 1933, 1932, 1931, 1930, 1929, 1928, 1927, 1926, 1925, 1924, 1923, 1921, 1920
119B W LAUREL ST	2014, 2010, 2006, 2004, 2003, 2001, 2000, 1999, 1996, 1995, 1992, 1991, 1990, 1986, 1985, 1981, 1980, 1976, 1975, 1972, 1971, 1970, 1969, 1967, 1966, 1965, 1964, 1963, 1962, 1961, 1960, 1958, 1957, 1955, 1954, 1952, 1951, 1950, 1949, 1948, 1947, 1946, 1945, 1944, 1942, 1940, 1939, 1938, 1937, 1936, 1935, 1934, 1933, 1932, 1931, 1930, 1929, 1928, 1927, 1926, 1925, 1924, 1923, 1921, 1920
119C W LAUREL ST	2014, 2010, 2006, 2004, 2003, 2001, 2000, 1999, 1996, 1995, 1992, 1991, 1990, 1986, 1985, 1981, 1980, 1976, 1975, 1972, 1971, 1970, 1969, 1967, 1966, 1965, 1964, 1963, 1962, 1961, 1960, 1958, 1957, 1955, 1954, 1952, 1951, 1950, 1949, 1948, 1947, 1946, 1945, 1944, 1942, 1940, 1939, 1938, 1937, 1936, 1935, 1934, 1933, 1932, 1931, 1930, 1929, 1928, 1927, 1926, 1925, 1924, 1923, 1921, 1920
119D W LAUREL ST	2014, 2010, 2006, 2004, 2003, 2001, 2000, 1999, 1996, 1995, 1992, 1991, 1990, 1986, 1985, 1981, 1980, 1976, 1975, 1972, 1971, 1970, 1969, 1967, 1966, 1965, 1964, 1963, 1961, 1960, 1958, 1957, 1956, 1955, 1954, 1952, 1951, 1949, 1948, 1947, 1946, 1945, 1944, 1942, 1940, 1939, 1938, 1937, 1936, 1935, 1934, 1933, 1932, 1931, 1930, 1929, 1928, 1927, 1926, 1925, 1924, 1923, 1921, 1920
120 1/2 E LAUREL ST	2014, 2010, 2006, 2004, 2003, 2001, 2000, 1999, 1996, 1995, 1992, 1991, 1990, 1986, 1985, 1981, 1980, 1976, 1975, 1972, 1971, 1970, 1969, 1967, 1966, 1965, 1964, 1963, 1962, 1961, 1960, 1958, 1957, 1956, 1955, 1954, 1952, 1951, 1950, 1949, 1948, 1947, 1946, 1944, 1942, 1939, 1938, 1937, 1936, 1935, 1934, 1933, 1932, 1931, 1930, 1929, 1928, 1927, 1926, 1925, 1924, 1923, 1921, 1920
120 1/2 LAUREL ST E	2014, 2010, 2006, 2004, 2003, 2001, 2000, 1999, 1996, 1995, 1992, 1991, 1990, 1986, 1985, 1981, 1980, 1976, 1975, 1972, 1971, 1970, 1969, 1967, 1966, 1965, 1964, 1963, 1962, 1961, 1958, 1957, 1956, 1954, 1952, 1951, 1950, 1949, 1948, 1947, 1946, 1945, 1944, 1942, 1940, 1939, 1938, 1937, 1936, 1935, 1934, 1933, 1932, 1931, 1930, 1929, 1928, 1927, 1926, 1925, 1924, 1923, 1921, 1920
120 CYPRESS ST E	2014, 2010, 2006, 2004, 2003, 2000, 1999, 1996, 1995, 1992, 1991, 1990, 1986, 1985, 1981, 1980, 1976, 1975, 1971, 1970, 1969, 1966, 1965, 1964, 1963, 1962, 1961, 1958, 1957, 1956, 1954, 1952, 1951, 1950, 1949, 1948, 1947, 1946, 1945, 1944, 1942, 1940, 1939, 1938, 1937, 1936, 1935, 1934, 1933, 1932, 1931, 1930, 1929, 1928, 1927, 1926, 1925, 1924, 1923, 1921, 1920
120 E CYPRESS ST	2014, 2010, 2004, 2003, 2001, 2000, 1999, 1996, 1995, 1992, 1991, 1990, 1986, 1985, 1981, 1976, 1975, 1972, 1971, 1969, 1967, 1966, 1965, 1964, 1963, 1961, 1960, 1958, 1957, 1955, 1954, 1952, 1951, 1950, 1949, 1948, 1947, 1946, 1945, 1944, 1942, 1940, 1939, 1938, 1937, 1936, 1935, 1934, 1933, 1932, 1931, 1930, 1929, 1928, 1927, 1926, 1925, 1924, 1923, 1921, 1920
120 E LAUREL ST	2014, 2010, 2004, 2003, 2001, 2000, 1999, 1996, 1992, 1990, 1986, 1981, 1976, 1972, 1971, 1969, 1967, 1966, 1965, 1964, 1963, 1962, 1961, 1960, 1958, 1957, 1956, 1955, 1954, 1952, 1951, 1950, 1949, 1948, 1947, 1946, 1944, 1942, 1939, 1938, 1937, 1936, 1935, 1934, 1933, 1932, 1931, 1929, 1928, 1927, 1926, 1925, 1924, 1923, 1921, 1920
120 E Laurel St	2006, 2004, 2003, 2001, 2000, 1999, 1996, 1995, 1992, 1991, 1990, 1986, 1985, 1981, 1980, 1976, 1975, 1972, 1971, 1970, 1969, 1967, 1966, 1965, 1964, 1963, 1962, 1961, 1960, 1958, 1957, 1956, 1955, 1954, 1952, 1951, 1950, 1949, 1948, 1947, 1946, 1945, 1944, 1942, 1940, 1939, 1938, 1937, 1936, 1935, 1934, 1933, 1932, 1931, 1930, 1929, 1928, 1927, 1926, 1925, 1924, 1923, 1921, 1920
120 E Los Feliz Rd	2006, 2004, 2003, 2001, 2000, 1999, 1996, 1995, 1992, 1991, 1990, 1986, 1985, 1981, 1980, 1976, 1975, 1972, 1971, 1970, 1969, 1967, 1966, 1965, 1964, 1963, 1962, 1961, 1960, 1958, 1957, 1956, 1955, 1954, 1952, 1951, 1950, 1949, 1948, 1947, 1946, 1945, 1944, 1942, 1940, 1939, 1938, 1937, 1936, 1935, 1934, 1933, 1932, 1931, 1930, 1929, 1928, 1927, 1926, 1925, 1924, 1923, 1921, 1920

FINDINGS

Address Researched	Address Not Identified in Research Source
120 E LOS FELIZ RD	2014, 2010, 2004, 2003, 2001, 2000, 1999, 1996, 1995, 1992, 1991, 1990, 1986, 1985, 1981, 1980, 1976, 1975, 1972, 1971, 1970, 1969, 1967, 1966, 1965, 1964, 1963, 1962, 1961, 1960, 1958, 1957, 1956, 1955, 1954, 1952, 1951, 1950, 1949, 1948, 1947, 1946, 1945, 1944, 1942, 1940, 1939, 1938, 1937, 1936, 1935, 1934, 1933, 1932, 1931, 1930, 1929, 1928, 1927, 1926, 1925, 1924, 1923, 1921, 1920
120 EULALIA ST W	2014, 2010, 2006, 2004, 2003, 2000, 1999, 1996, 1995, 1992, 1991, 1990, 1986, 1985, 1981, 1980, 1976, 1975, 1971, 1970, 1969, 1966, 1965, 1964, 1963, 1962, 1961, 1958, 1957, 1956, 1954, 1952, 1951, 1950, 1949, 1948, 1947, 1946, 1945, 1944, 1942, 1940, 1939, 1938, 1937, 1936, 1935, 1934, 1933, 1932, 1931, 1930, 1929, 1928, 1927, 1926, 1925, 1924, 1923, 1921, 1920
120 LAUREL ST E	2014, 2010, 2006, 2004, 2003, 2000, 1999, 1996, 1995, 1992, 1991, 1990, 1986, 1985, 1981, 1980, 1976, 1975, 1971, 1970, 1969, 1966, 1965, 1964, 1963, 1962, 1961, 1958, 1957, 1956, 1954, 1952, 1951, 1950, 1949, 1948, 1947, 1946, 1945, 1944, 1942, 1940, 1939, 1938, 1937, 1936, 1935, 1934, 1933, 1932, 1931, 1930, 1929, 1928, 1927, 1926, 1925, 1924, 1923, 1921, 1920
120 LAUREL ST W	2014, 2010, 2006, 2004, 2003, 2001, 2000, 1999, 1996, 1995, 1992, 1991, 1990, 1986, 1985, 1981, 1980, 1976, 1975, 1971, 1970, 1969, 1966, 1965, 1964, 1963, 1962, 1961, 1958, 1957, 1956, 1954, 1952, 1951, 1950, 1949, 1948, 1947, 1946, 1945, 1944, 1942, 1939, 1938, 1937, 1936, 1935, 1934, 1933, 1932, 1931, 1929, 1928, 1927, 1926, 1925, 1924, 1923, 1921, 1920
120 LOS FELIZ RD E	2014, 2010, 2006, 2004, 2003, 2000, 1999, 1996, 1995, 1992, 1991, 1990, 1986, 1985, 1981, 1980, 1976, 1975, 1972, 1971, 1970, 1969, 1967, 1966, 1965, 1964, 1963, 1962, 1961, 1960, 1958, 1957, 1956, 1955, 1954, 1952, 1951, 1950, 1949, 1948, 1947, 1946, 1945, 1944, 1942, 1940, 1939, 1938, 1937, 1936, 1935, 1934, 1933, 1932, 1931, 1930, 1929, 1928, 1927, 1926, 1925, 1924, 1923, 1921, 1920
120 W CYPRESS ST	2014, 2010, 2006, 2004, 2003, 2001, 2000, 1999, 1996, 1992, 1991, 1990, 1986, 1985, 1981, 1980, 1976, 1975, 1972, 1971, 1970, 1969, 1967, 1966, 1965, 1964, 1963, 1962, 1961, 1960, 1958, 1957, 1956, 1955, 1954, 1952, 1951, 1950, 1949, 1948, 1947, 1946, 1945, 1944, 1942, 1940, 1939, 1938, 1937, 1936, 1935, 1934, 1933, 1932, 1931, 1930, 1929, 1928, 1927, 1926, 1925, 1924, 1923, 1921, 1920
120 W EULALIA ST	2014, 2010, 2006, 2004, 2003, 2001, 2000, 1999, 1996, 1995, 1992, 1991, 1990, 1986, 1985, 1981, 1980, 1976, 1975, 1972, 1971, 1969, 1967, 1966, 1965, 1964, 1963, 1961, 1960, 1958, 1957, 1956, 1955, 1954, 1952, 1951, 1950, 1949, 1948, 1947, 1946, 1944, 1942, 1939, 1938, 1937, 1936, 1935, 1934, 1933, 1932, 1931, 1929, 1928, 1927, 1926, 1925, 1924, 1923, 1921, 1920
120 W LAUREL ST	2014, 2010, 2006, 2004, 2003, 2001, 2000, 1999, 1996, 1995, 1992, 1991, 1990, 1986, 1985, 1981, 1980, 1976, 1975, 1972, 1971, 1970, 1969, 1967, 1966, 1965, 1963, 1961, 1958, 1957, 1955, 1952, 1951, 1949, 1948, 1946, 1944, 1942, 1939, 1938, 1937, 1936, 1934, 1933, 1932, 1930, 1929, 1927, 1926, 1925, 1924, 1923, 1921, 1920
121 1/2 EULALIA ST W	2014, 2010, 2006, 2004, 2003, 2001, 2000, 1999, 1996, 1995, 1992, 1991, 1990, 1986, 1985, 1981, 1980, 1976, 1975, 1971, 1970, 1969, 1966, 1965, 1964, 1963, 1962, 1961, 1958, 1957, 1956, 1954, 1952, 1951, 1950, 1949, 1948, 1947, 1946, 1945, 1944, 1942, 1940, 1939, 1938, 1937, 1936, 1935, 1934, 1933, 1932, 1931, 1930, 1929, 1928, 1927, 1926, 1925, 1924, 1923, 1921, 1920
121 1/2 W EULALIA ST	2014, 2010, 2006, 2004, 2003, 2001, 2000, 1999, 1996, 1995, 1992, 1991, 1990, 1986, 1985, 1981, 1980, 1976, 1975, 1972, 1971, 1969, 1967, 1966, 1965, 1964, 1963, 1962, 1961, 1960, 1958, 1957, 1956, 1955, 1954, 1952, 1951, 1949, 1948, 1947, 1946, 1945, 1944, 1942, 1940, 1939, 1938, 1937, 1936, 1935, 1934, 1933, 1932, 1931, 1930, 1929, 1928, 1927, 1926, 1925, 1924, 1923, 1921, 1920
121 CYPRESS ST E	2014, 2010, 2006, 2004, 2003, 2000, 1999, 1996, 1995, 1992, 1991, 1990, 1986, 1985, 1981, 1980, 1976, 1975, 1971, 1970, 1969, 1966, 1965, 1964, 1963, 1962, 1961, 1960, 1958, 1957, 1956, 1954, 1952, 1951, 1950, 1949, 1948, 1947, 1946, 1945, 1944, 1942, 1940, 1939, 1938, 1937, 1936, 1935, 1934, 1933, 1932, 1931, 1930, 1929, 1928, 1927, 1926, 1925, 1924, 1923, 1921, 1920

FINDINGS

Address Researched	Address Not Identified in Research Source
121 CYPRESS ST W	2014, 2010, 2006, 2004, 2003, 2000, 1999, 1996, 1995, 1992, 1991, 1990, 1986, 1985, 1981, 1980, 1976, 1975, 1971, 1970, 1969, 1966, 1965, 1964, 1963, 1962, 1961, 1958, 1957, 1956, 1954, 1952, 1951, 1950, 1949, 1948, 1947, 1946, 1945, 1944, 1942, 1940, 1939, 1938, 1937, 1936, 1935, 1934, 1933, 1932, 1931, 1930, 1929, 1928, 1927, 1926, 1925, 1924, 1923, 1921, 1920
121 E CYPRESS ST	2014, 2010, 2004, 2003, 2001, 2000, 1999, 1996, 1995, 1992, 1991, 1990, 1986, 1985, 1981, 1976, 1975, 1972, 1971, 1969, 1967, 1966, 1965, 1964, 1963, 1962, 1961, 1960, 1958, 1957, 1956, 1955, 1954, 1952, 1951, 1949, 1948, 1947, 1946, 1945, 1944, 1942, 1940, 1939, 1938, 1937, 1936, 1935, 1934, 1933, 1932, 1931, 1930, 1929, 1928, 1927, 1926, 1925, 1924, 1923, 1921, 1920
121 EULALIA ST W	2014, 2010, 2006, 2004, 2003, 2001, 2000, 1999, 1996, 1995, 1992, 1991, 1990, 1986, 1985, 1981, 1980, 1976, 1975, 1971, 1970, 1969, 1966, 1965, 1964, 1963, 1962, 1961, 1958, 1957, 1956, 1954, 1952, 1951, 1950, 1949, 1948, 1947, 1946, 1945, 1944, 1942, 1940, 1939, 1938, 1937, 1936, 1935, 1934, 1933, 1932, 1931, 1930, 1929, 1928, 1927, 1926, 1925, 1924, 1923, 1921, 1920
121 W CYPRESS ST	2014, 2010, 2006, 2004, 2003, 2001, 2000, 1999, 1996, 1995, 1992, 1991, 1990, 1986, 1985, 1981, 1976, 1975, 1972, 1971, 1969, 1967, 1966, 1965, 1964, 1963, 1962, 1961, 1960, 1958, 1957, 1955, 1954, 1952, 1951, 1950, 1949, 1948, 1947, 1946, 1945, 1944, 1942, 1940, 1939, 1938, 1937, 1936, 1935, 1934, 1933, 1932, 1931, 1930, 1929, 1928, 1927, 1926, 1925, 1924, 1923, 1921, 1920
121 W EULALIA ST	2014, 2010, 2006, 2004, 2003, 2001, 2000, 1999, 1996, 1995, 1992, 1991, 1990, 1986, 1985, 1981, 1980, 1976, 1972, 1969, 1967, 1966, 1965, 1964, 1963, 1961, 1960, 1957, 1955, 1954, 1952, 1951, 1949, 1948, 1947, 1946, 1944, 1942, 1939, 1938, 1937, 1936, 1935, 1934, 1933, 1932, 1931, 1929, 1928, 1927, 1926, 1925, 1924, 1923, 1921, 1920
121 W LAUREL ST	2014, 2010, 2006, 2004, 2003, 2001, 2000, 1999, 1996, 1995, 1992, 1991, 1990, 1986, 1985, 1981, 1980, 1976, 1975, 1972, 1971, 1970, 1969, 1967, 1966, 1965, 1963, 1962, 1961, 1958, 1956, 1955, 1952, 1951, 1949, 1948, 1946, 1945, 1944, 1942, 1939, 1938, 1937, 1936, 1935, 1934, 1933, 1932, 1930, 1929, 1927, 1926, 1925, 1924, 1923, 1921, 1920
122 1/2 EULALIA ST W	2014, 2010, 2006, 2004, 2003, 2001, 2000, 1999, 1996, 1995, 1992, 1991, 1990, 1986, 1985, 1981, 1980, 1976, 1975, 1971, 1970, 1969, 1967, 1966, 1965, 1964, 1963, 1962, 1961, 1958, 1957, 1956, 1954, 1952, 1951, 1950, 1949, 1948, 1947, 1946, 1945, 1944, 1942, 1940, 1939, 1938, 1937, 1936, 1935, 1934, 1933, 1932, 1931, 1930, 1929, 1928, 1927, 1926, 1925, 1924, 1923, 1921, 1920
122 1/2 W EULALIA ST	2014, 2010, 2006, 2004, 2003, 2001, 2000, 1999, 1996, 1995, 1992, 1991, 1990, 1986, 1985, 1981, 1976, 1975, 1972, 1971, 1969, 1967, 1966, 1965, 1964, 1963, 1961, 1960, 1958, 1957, 1955, 1954, 1952, 1951, 1949, 1948, 1947, 1946, 1944, 1942, 1939, 1938, 1937, 1936, 1935, 1934, 1933, 1932, 1931, 1929, 1928, 1927, 1926, 1925, 1924, 1923, 1921, 1920
122 CYPRESS ST E	2014, 2010, 2006, 2004, 2003, 2001, 2000, 1999, 1996, 1995, 1992, 1991, 1990, 1986, 1985, 1981, 1980, 1976, 1975, 1972, 1971, 1970, 1969, 1967, 1966, 1965, 1964, 1963, 1962, 1961, 1958, 1957, 1956, 1954, 1952, 1951, 1950, 1949, 1948, 1947, 1946, 1945, 1944, 1942, 1940, 1939, 1938, 1937, 1936, 1935, 1934, 1933, 1932, 1931, 1930, 1929, 1928, 1927, 1926, 1925, 1924, 1923, 1921, 1920
122 CYPRESS ST W	2014, 2010, 2006, 2004, 2003, 2001, 2000, 1999, 1996, 1995, 1992, 1991, 1990, 1986, 1985, 1981, 1980, 1976, 1975, 1972, 1971, 1970, 1969, 1967, 1966, 1965, 1964, 1963, 1962, 1961, 1958, 1957, 1956, 1954, 1952, 1951, 1950, 1949, 1948, 1947, 1946, 1945, 1944, 1942, 1940, 1939, 1938, 1937, 1936, 1935, 1934, 1933, 1932, 1931, 1930, 1929, 1928, 1927, 1926, 1925, 1924, 1923, 1921, 1920
122 E LAUREL ST	2014, 2010, 2006, 2004, 2003, 2001, 2000, 1999, 1996, 1995, 1992, 1991, 1990, 1986, 1985, 1981, 1980, 1976, 1975, 1972, 1971, 1970, 1969, 1967, 1966, 1965, 1964, 1963, 1961, 1960, 1958, 1957, 1955, 1954, 1952, 1951, 1949, 1948, 1947, 1946, 1944, 1942, 1939, 1938, 1937, 1936, 1935, 1934, 1933, 1932, 1931, 1929, 1928, 1927, 1926, 1925, 1924, 1923, 1921, 1920

FINDINGS

Address Researched	Address Not Identified in Research Source
125 W LOS FELIZ RD	2014, 2010, 2004, 2003, 2001, 2000, 1999, 1996, 1992, 1980, 1976, 1972, 1971, 1969, 1967, 1966, 1965, 1964, 1963, 1961, 1960, 1957, 1955, 1954, 1952, 1951, 1949, 1948, 1947, 1946, 1944, 1942, 1939, 1938, 1937, 1936, 1934, 1933, 1932, 1931, 1929, 1928, 1927, 1926, 1925, 1924, 1923, 1921, 1920
122 EULALIA ST W	2014, 2010, 2006, 2004, 2003, 2000, 1999, 1996, 1995, 1992, 1991, 1990, 1986, 1985, 1981, 1980, 1976, 1975, 1971, 1970, 1969, 1966, 1965, 1964, 1963, 1962, 1961, 1958, 1957, 1956, 1954, 1952, 1951, 1950, 1949, 1948, 1947, 1946, 1945, 1944, 1942, 1940, 1939, 1938, 1937, 1936, 1935, 1934, 1933, 1932, 1931, 1930, 1929, 1928, 1927, 1926, 1925, 1924, 1923, 1921, 1920
122 LAUREL ST E	2014, 2010, 2006, 2004, 2003, 2001, 2000, 1999, 1996, 1995, 1992, 1991, 1990, 1986, 1985, 1981, 1980, 1976, 1975, 1972, 1971, 1970, 1969, 1967, 1966, 1965, 1964, 1963, 1962, 1961, 1958, 1957, 1956, 1954, 1952, 1951, 1950, 1949, 1948, 1947, 1946, 1945, 1944, 1942, 1940, 1939, 1938, 1937, 1936, 1935, 1934, 1933, 1932, 1931, 1930, 1929, 1928, 1927, 1926, 1925, 1924, 1923, 1921, 1920
122 LAUREL ST W	2014, 2010, 2006, 2004, 2003, 2001, 2000, 1999, 1996, 1995, 1992, 1991, 1990, 1986, 1985, 1981, 1980, 1976, 1975, 1971, 1970, 1969, 1966, 1965, 1964, 1963, 1962, 1961, 1958, 1957, 1956, 1954, 1952, 1951, 1950, 1949, 1948, 1947, 1946, 1945, 1944, 1942, 1939, 1938, 1937, 1936, 1935, 1934, 1933, 1932, 1931, 1929, 1928, 1927, 1926, 1925, 1924, 1923, 1921, 1920
122 LOS FELIZ RD W	2014, 2010, 2006, 2004, 2003, 2000, 1999, 1996, 1995, 1992, 1991, 1990, 1986, 1985, 1981, 1980, 1976, 1975, 1971, 1970, 1969, 1966, 1965, 1964, 1963, 1962, 1961, 1958, 1957, 1956, 1954, 1952, 1951, 1950, 1949, 1948, 1947, 1946, 1945, 1944, 1942, 1940, 1939, 1938, 1937, 1936, 1935, 1934, 1933, 1932, 1931, 1930, 1929, 1928, 1927, 1926, 1925, 1924, 1923, 1921, 1920
122 W CYPRESS ST	2014, 2010, 2006, 2004, 2003, 2001, 2000, 1999, 1996, 1995, 1992, 1991, 1990, 1986, 1985, 1981, 1980, 1976, 1975, 1972, 1971, 1970, 1969, 1967, 1966, 1965, 1964, 1963, 1962, 1961, 1960, 1958, 1957, 1955, 1954, 1952, 1951, 1950, 1949, 1948, 1947, 1946, 1945, 1944, 1942, 1940, 1939, 1938, 1937, 1936, 1935, 1934, 1933, 1932, 1931, 1930, 1929, 1928, 1927, 1926, 1925, 1924, 1923, 1921, 1920
122 W EULALIA ST	2014, 2010, 2006, 2004, 2003, 2001, 2000, 1999, 1996, 1995, 1992, 1990, 1986, 1981, 1976, 1975, 1972, 1971, 1969, 1967, 1966, 1965, 1964, 1963, 1961, 1960, 1958, 1957, 1955, 1954, 1952, 1951, 1949, 1948, 1947, 1946, 1944, 1942, 1939, 1938, 1937, 1936, 1934, 1933, 1932, 1931, 1929, 1928, 1927, 1926, 1925, 1924, 1923, 1921, 1920
122 W LAUREL ST	2014, 2010, 2006, 2004, 2003, 2001, 2000, 1999, 1996, 1995, 1992, 1991, 1990, 1986, 1985, 1981, 1976, 1972, 1971, 1969, 1967, 1966, 1965, 1964, 1963, 1961, 1960, 1958, 1957, 1955, 1954, 1952, 1951, 1949, 1948, 1947, 1946, 1944, 1942, 1940, 1939, 1938, 1937, 1936, 1935, 1934, 1933, 1932, 1931, 1930, 1929, 1928, 1927, 1926, 1925, 1924, 1923, 1921, 1920
122 W LOS FELIZ RD	2014, 2010, 2004, 2003, 2001, 2000, 1999, 1996, 1992, 1990, 1986, 1981, 1972, 1969, 1966, 1965, 1964, 1963, 1961, 1960, 1957, 1955, 1954, 1952, 1951, 1950, 1949, 1948, 1947, 1946, 1945, 1944, 1942, 1940, 1939, 1938, 1937, 1936, 1935, 1934, 1933, 1932, 1931, 1930, 1929, 1928, 1927, 1926, 1925, 1924, 1923, 1921, 1920
123 1/2 E EULALIA ST	2014, 2010, 2006, 2004, 2003, 2001, 2000, 1999, 1996, 1995, 1992, 1991, 1990, 1986, 1985, 1981, 1980, 1976, 1975, 1972, 1971, 1970, 1969, 1967, 1966, 1965, 1964, 1963, 1961, 1960, 1958, 1957, 1955, 1954, 1952, 1951, 1949, 1948, 1947, 1946, 1944, 1942, 1939, 1938, 1937, 1936, 1935, 1934, 1933, 1932, 1931, 1929, 1928, 1927, 1926, 1925, 1924, 1923, 1921, 1920
123 1/2 EULALIA E	2014, 2010, 2006, 2004, 2003, 2001, 2000, 1999, 1996, 1995, 1992, 1991, 1990, 1986, 1985, 1981, 1980, 1976, 1975, 1972, 1971, 1970, 1969, 1967, 1966, 1965, 1964, 1963, 1962, 1961, 1960, 1958, 1957, 1956, 1955, 1954, 1952, 1950, 1949, 1948, 1947, 1946, 1945, 1944, 1942, 1940, 1939, 1938, 1937, 1936, 1935, 1934, 1933, 1932, 1931, 1930, 1929, 1928, 1927, 1926, 1925, 1924, 1923, 1921, 1920

FINDINGS

Address Researched	Address Not Identified in Research Source
123 1/2 EULALIA ST E	2014, 2010, 2006, 2004, 2003, 2001, 2000, 1999, 1996, 1995, 1992, 1991, 1990, 1986, 1985, 1981, 1980, 1976, 1975, 1971, 1970, 1969, 1966, 1965, 1964, 1963, 1962, 1961, 1958, 1957, 1956, 1955, 1954, 1952, 1951, 1950, 1949, 1948, 1947, 1946, 1945, 1944, 1942, 1940, 1939, 1938, 1937, 1936, 1935, 1934, 1933, 1932, 1931, 1930, 1929, 1928, 1927, 1926, 1925, 1924, 1923, 1921, 1920
123 CYPRESS ST E	2014, 2010, 2006, 2004, 2003, 2000, 1999, 1996, 1995, 1992, 1991, 1990, 1986, 1985, 1981, 1980, 1976, 1975, 1972, 1971, 1970, 1969, 1967, 1966, 1965, 1964, 1963, 1962, 1961, 1960, 1958, 1957, 1956, 1955, 1954, 1952, 1951, 1950, 1949, 1948, 1947, 1946, 1945, 1944, 1942, 1940, 1939, 1938, 1937, 1936, 1935, 1934, 1933, 1932, 1931, 1930, 1929, 1928, 1927, 1926, 1925, 1924, 1923, 1921, 1920
123 CYPRESS ST W	2014, 2010, 2006, 2004, 2003, 2000, 1999, 1996, 1995, 1992, 1991, 1990, 1986, 1985, 1981, 1980, 1976, 1975, 1971, 1970, 1969, 1966, 1965, 1964, 1963, 1962, 1961, 1958, 1957, 1956, 1954, 1952, 1951, 1950, 1949, 1948, 1947, 1946, 1945, 1944, 1942, 1940, 1939, 1938, 1937, 1936, 1935, 1934, 1933, 1932, 1931, 1930, 1929, 1928, 1927, 1926, 1925, 1924, 1923, 1921, 1920
123 E CYPRESS ST	2014, 2010, 2006, 2004, 2003, 2001, 2000, 1999, 1996, 1995, 1992, 1991, 1990, 1986, 1985, 1981, 1976, 1975, 1972, 1971, 1970, 1969, 1967, 1966, 1965, 1964, 1963, 1962, 1961, 1960, 1958, 1957, 1956, 1955, 1954, 1952, 1951, 1950, 1949, 1948, 1947, 1946, 1945, 1944, 1942, 1940, 1939, 1938, 1937, 1936, 1935, 1934, 1933, 1932, 1931, 1930, 1929, 1928, 1927, 1926, 1925, 1924, 1923, 1921, 1920
123 E EULALIA ST	2014, 2010, 2006, 2004, 2003, 2001, 2000, 1999, 1996, 1995, 1992, 1991, 1990, 1986, 1985, 1981, 1980, 1976, 1975, 1972, 1971, 1969, 1967, 1966, 1965, 1964, 1963, 1961, 1960, 1958, 1957, 1955, 1954, 1952, 1951, 1949, 1948, 1947, 1946, 1944, 1942, 1939, 1938, 1937, 1936, 1935, 1934, 1933, 1932, 1931, 1928, 1927, 1926, 1925, 1924, 1923, 1921, 1920
123 E LAUREL ST	2014, 2010, 2006, 2004, 2003, 2001, 2000, 1999, 1996, 1995, 1992, 1991, 1990, 1986, 1985, 1981, 1980, 1976, 1975, 1972, 1971, 1970, 1969, 1967, 1966, 1965, 1964, 1963, 1961, 1960, 1958, 1957, 1955, 1954, 1952, 1951, 1949, 1948, 1947, 1946, 1944, 1942, 1939, 1938, 1937, 1936, 1935, 1934, 1933, 1932, 1931, 1929, 1928, 1927, 1926, 1925, 1924, 1923, 1921, 1920
123 EULALIA E	2014, 2010, 2006, 2004, 2003, 2001, 2000, 1999, 1996, 1995, 1992, 1991, 1990, 1986, 1985, 1981, 1980, 1976, 1975, 1972, 1971, 1970, 1969, 1967, 1966, 1965, 1964, 1963, 1962, 1961, 1960, 1958, 1957, 1956, 1955, 1954, 1952, 1950, 1949, 1948, 1947, 1946, 1945, 1944, 1942, 1940, 1939, 1938, 1937, 1936, 1935, 1934, 1933, 1932, 1931, 1930, 1929, 1928, 1927, 1926, 1925, 1924, 1923, 1921, 1920
123 EULALIA ST E	2014, 2010, 2006, 2004, 2003, 2001, 2000, 1999, 1996, 1995, 1992, 1991, 1990, 1986, 1985, 1981, 1980, 1976, 1975, 1971, 1970, 1969, 1966, 1965, 1964, 1963, 1962, 1961, 1958, 1957, 1956, 1954, 1952, 1951, 1950, 1949, 1948, 1947, 1946, 1945, 1944, 1942, 1940, 1939, 1938, 1937, 1936, 1935, 1934, 1933, 1932, 1931, 1930, 1929, 1928, 1927, 1926, 1925, 1924, 1923, 1921, 1920
123 LAUREL ST E	2014, 2010, 2006, 2004, 2003, 2001, 2000, 1999, 1996, 1995, 1992, 1991, 1990, 1986, 1985, 1981, 1980, 1976, 1975, 1972, 1971, 1970, 1969, 1966, 1965, 1964, 1963, 1962, 1961, 1958, 1957, 1956, 1954, 1952, 1951, 1950, 1949, 1948, 1947, 1946, 1945, 1944, 1942, 1940, 1939, 1938, 1937, 1936, 1935, 1934, 1933, 1932, 1931, 1930, 1929, 1928, 1927, 1926, 1925, 1924, 1923, 1921, 1920
123 LAUREL ST W	2014, 2010, 2006, 2004, 2003, 2001, 2000, 1999, 1996, 1995, 1992, 1991, 1990, 1986, 1985, 1981, 1980, 1976, 1975, 1972, 1971, 1970, 1969, 1967, 1966, 1965, 1964, 1963, 1962, 1961, 1958, 1957, 1956, 1954, 1952, 1951, 1950, 1949, 1948, 1947, 1946, 1945, 1944, 1942, 1939, 1938, 1937, 1936, 1935, 1934, 1933, 1932, 1931, 1929, 1928, 1927, 1926, 1925, 1924, 1923, 1921, 1920
123 W CYPRESS ST	2014, 2010, 2006, 2004, 2003, 2001, 2000, 1999, 1996, 1995, 1992, 1991, 1990, 1986, 1981, 1980, 1976, 1975, 1972, 1971, 1969, 1967, 1966, 1965, 1964, 1963, 1962, 1961, 1960, 1958, 1957, 1955, 1954, 1952, 1951, 1949, 1948, 1947, 1946, 1945, 1944, 1942, 1940, 1939, 1938, 1937, 1936, 1935, 1934, 1933, 1932, 1931, 1930, 1929, 1928, 1927, 1926, 1925, 1924, 1923, 1921, 1920

FINDINGS

Address Researched	Address Not Identified in Research Source
123 W LAUREL ST	2014, 2010, 2006, 2004, 2003, 2001, 2000, 1999, 1996, 1995, 1992, 1991, 1990, 1986, 1985, 1981, 1980, 1976, 1975, 1972, 1971, 1970, 1969, 1967, 1966, 1965, 1964, 1963, 1961, 1960, 1958, 1957, 1955, 1954, 1952, 1951, 1949, 1948, 1947, 1946, 1944, 1942, 1940, 1939, 1938, 1937, 1936, 1935, 1934, 1933, 1932, 1931, 1930, 1929, 1928, 1927, 1926, 1925, 1924, 1921, 1920
123A E LAUREL ST	2014, 2010, 2006, 2004, 2003, 2001, 2000, 1999, 1996, 1995, 1992, 1991, 1990, 1986, 1985, 1981, 1980, 1976, 1975, 1972, 1971, 1970, 1969, 1967, 1966, 1965, 1964, 1963, 1962, 1961, 1960, 1958, 1957, 1956, 1955, 1954, 1952, 1951, 1949, 1948, 1947, 1946, 1944, 1942, 1939, 1938, 1937, 1936, 1935, 1934, 1933, 1932, 1931, 1929, 1928, 1927, 1926, 1925, 1924, 1923, 1921, 1920
123A LAUREL ST W	2014, 2010, 2006, 2004, 2003, 2001, 2000, 1999, 1996, 1995, 1992, 1991, 1990, 1986, 1985, 1981, 1980, 1976, 1975, 1972, 1971, 1970, 1969, 1967, 1966, 1965, 1964, 1963, 1962, 1961, 1960, 1958, 1957, 1956, 1955, 1954, 1952, 1951, 1950, 1949, 1948, 1947, 1946, 1945, 1944, 1942, 1939, 1938, 1937, 1936, 1935, 1934, 1933, 1932, 1931, 1929, 1928, 1927, 1926, 1925, 1924, 1923, 1921, 1920
123A W LAUREL ST	2014, 2010, 2006, 2004, 2003, 2001, 2000, 1999, 1996, 1995, 1992, 1991, 1990, 1986, 1985, 1981, 1980, 1976, 1975, 1972, 1971, 1970, 1969, 1967, 1966, 1965, 1964, 1963, 1961, 1960, 1958, 1957, 1955, 1954, 1952, 1951, 1950, 1949, 1948, 1947, 1946, 1944, 1942, 1940, 1939, 1938, 1937, 1936, 1935, 1934, 1933, 1932, 1931, 1930, 1929, 1928, 1927, 1926, 1925, 1924, 1923, 1921, 1920
123B E LAUREL ST	2014, 2010, 2006, 2004, 2003, 2001, 2000, 1999, 1996, 1995, 1992, 1991, 1990, 1986, 1985, 1981, 1980, 1976, 1975, 1972, 1971, 1970, 1969, 1967, 1966, 1965, 1964, 1963, 1961, 1960, 1958, 1957, 1956, 1955, 1954, 1952, 1951, 1950, 1949, 1948, 1947, 1946, 1944, 1942, 1939, 1938, 1937, 1936, 1935, 1934, 1933, 1932, 1931, 1929, 1928, 1927, 1926, 1925, 1924, 1923, 1921, 1920
123B LAUREL ST W	2014, 2010, 2006, 2004, 2003, 2001, 2000, 1999, 1996, 1995, 1992, 1991, 1990, 1986, 1985, 1981, 1980, 1976, 1975, 1972, 1971, 1970, 1969, 1967, 1966, 1965, 1964, 1963, 1962, 1961, 1960, 1958, 1957, 1956, 1955, 1954, 1952, 1951, 1950, 1949, 1948, 1947, 1946, 1945, 1944, 1942, 1939, 1938, 1937, 1936, 1935, 1934, 1933, 1932, 1931, 1929, 1928, 1927, 1926, 1925, 1924, 1923, 1921, 1920
123B W LAUREL ST	2014, 2010, 2006, 2004, 2003, 2001, 2000, 1999, 1996, 1995, 1992, 1991, 1990, 1986, 1985, 1981, 1980, 1976, 1975, 1972, 1971, 1970, 1969, 1967, 1966, 1965, 1964, 1963, 1962, 1961, 1960, 1958, 1957, 1955, 1954, 1952, 1951, 1949, 1948, 1947, 1946, 1944, 1942, 1940, 1939, 1938, 1937, 1936, 1935, 1934, 1933, 1932, 1931, 1930, 1929, 1928, 1927, 1926, 1925, 1924, 1923, 1921, 1920
123C LAUREL ST W	2014, 2010, 2006, 2004, 2003, 2001, 2000, 1999, 1996, 1995, 1992, 1991, 1990, 1986, 1985, 1981, 1980, 1976, 1975, 1972, 1971, 1970, 1969, 1967, 1966, 1965, 1964, 1963, 1962, 1961, 1960, 1958, 1957, 1956, 1955, 1954, 1952, 1951, 1950, 1949, 1948, 1947, 1946, 1945, 1944, 1942, 1939, 1938, 1937, 1936, 1935, 1934, 1933, 1932, 1931, 1929, 1928, 1927, 1926, 1925, 1924, 1923, 1921, 1920
123C W LAUREL ST	2014, 2010, 2006, 2004, 2003, 2001, 2000, 1999, 1996, 1995, 1992, 1991, 1990, 1986, 1985, 1981, 1980, 1976, 1975, 1972, 1971, 1970, 1969, 1967, 1966, 1965, 1964, 1963, 1962, 1961, 1960, 1958, 1957, 1956, 1955, 1954, 1952, 1951, 1950, 1949, 1948, 1947, 1946, 1944, 1942, 1940, 1939, 1938, 1937, 1936, 1935, 1934, 1933, 1932, 1931, 1930, 1929, 1928, 1927, 1926, 1925, 1924, 1923, 1921, 1920
123D LAUREL ST W	2014, 2010, 2006, 2004, 2003, 2001, 2000, 1999, 1996, 1995, 1992, 1991, 1990, 1986, 1985, 1981, 1980, 1976, 1975, 1972, 1971, 1970, 1969, 1967, 1966, 1965, 1964, 1963, 1962, 1961, 1960, 1958, 1957, 1956, 1955, 1954, 1952, 1951, 1950, 1949, 1948, 1947, 1946, 1945, 1944, 1942, 1939, 1938, 1937, 1936, 1935, 1934, 1933, 1932, 1931, 1929, 1928, 1927, 1926, 1925, 1924, 1923, 1921, 1920
123D W LAUREL ST	2014, 2010, 2006, 2004, 2003, 2001, 2000, 1999, 1996, 1995, 1992, 1991, 1990, 1986, 1985, 1981, 1980, 1976, 1975, 1972, 1971, 1970, 1969, 1967, 1966, 1965, 1964, 1963, 1961, 1960, 1958, 1957, 1956, 1955, 1954, 1952, 1951, 1950, 1949, 1948, 1947, 1946, 1944, 1942, 1940, 1939, 1938, 1937, 1936, 1935, 1934, 1933, 1932, 1931, 1930, 1929, 1928, 1927, 1926, 1925, 1924, 1923, 1921, 1920

FINDINGS

Address Researched	Address Not Identified in Research Source
124 1/2 EULALIA ST W	2014, 2010, 2006, 2004, 2003, 2001, 2000, 1999, 1996, 1995, 1992, 1991, 1990, 1986, 1985, 1981, 1980, 1976, 1975, 1971, 1970, 1969, 1966, 1965, 1964, 1963, 1962, 1961, 1958, 1957, 1956, 1955, 1954, 1952, 1951, 1950, 1949, 1948, 1947, 1946, 1945, 1944, 1942, 1940, 1939, 1938, 1937, 1936, 1935, 1934, 1933, 1932, 1931, 1930, 1929, 1928, 1927, 1926, 1925, 1924, 1923, 1921, 1920
124 1/2 W EULALIA ST	2014, 2010, 2006, 2004, 2003, 2001, 2000, 1999, 1996, 1995, 1992, 1991, 1990, 1986, 1985, 1981, 1976, 1975, 1972, 1971, 1970, 1969, 1967, 1966, 1965, 1964, 1963, 1961, 1960, 1958, 1957, 1956, 1955, 1954, 1952, 1951, 1949, 1948, 1947, 1946, 1944, 1942, 1939, 1938, 1937, 1936, 1935, 1934, 1933, 1932, 1931, 1929, 1928, 1927, 1926, 1925, 1924, 1923, 1921, 1920
124 CYPRESS ST E	2014, 2010, 2006, 2004, 2003, 2001, 2000, 1999, 1996, 1995, 1992, 1991, 1990, 1986, 1985, 1981, 1980, 1976, 1975, 1972, 1971, 1970, 1969, 1966, 1965, 1964, 1963, 1962, 1961, 1958, 1957, 1956, 1954, 1952, 1951, 1950, 1949, 1948, 1947, 1946, 1945, 1944, 1942, 1940, 1939, 1938, 1937, 1936, 1935, 1934, 1933, 1932, 1931, 1930, 1929, 1928, 1927, 1926, 1925, 1924, 1923, 1921, 1920
124 E CYPRESS ST	2014, 2010, 2006, 2004, 2003, 2001, 2000, 1999, 1996, 1995, 1992, 1991, 1990, 1986, 1985, 1981, 1980, 1976, 1975, 1972, 1971, 1970, 1969, 1967, 1966, 1965, 1964, 1963, 1961, 1960, 1958, 1957, 1955, 1954, 1952, 1951, 1949, 1948, 1947, 1946, 1945, 1944, 1942, 1940, 1939, 1938, 1937, 1936, 1935, 1934, 1933, 1932, 1931, 1930, 1929, 1928, 1927, 1926, 1925, 1924, 1923, 1921, 1920
124 E LAUREL ST	2014, 2010, 2006, 2004, 2003, 2001, 2000, 1999, 1996, 1995, 1992, 1991, 1990, 1986, 1985, 1981, 1980, 1976, 1975, 1972, 1971, 1970, 1969, 1967, 1966, 1965, 1964, 1963, 1962, 1961, 1960, 1958, 1957, 1956, 1955, 1954, 1952, 1951, 1950, 1949, 1948, 1946, 1945, 1944, 1942, 1939, 1938, 1937, 1936, 1935, 1934, 1933, 1932, 1930, 1929, 1927, 1926, 1925, 1924, 1923, 1921, 1920
124 EULALIA ST W	2014, 2010, 2006, 2004, 2003, 2000, 1999, 1996, 1995, 1992, 1991, 1990, 1986, 1985, 1981, 1980, 1976, 1975, 1971, 1970, 1969, 1966, 1965, 1964, 1963, 1962, 1961, 1958, 1957, 1956, 1954, 1952, 1951, 1950, 1949, 1948, 1947, 1946, 1945, 1944, 1942, 1940, 1939, 1938, 1937, 1936, 1935, 1934, 1933, 1932, 1931, 1930, 1929, 1928, 1927, 1926, 1925, 1924, 1923, 1921, 1920
124 LAUREL ST W	2014, 2010, 2006, 2004, 2003, 2001, 2000, 1999, 1996, 1995, 1992, 1991, 1990, 1986, 1985, 1981, 1980, 1976, 1975, 1971, 1970, 1969, 1966, 1965, 1964, 1963, 1962, 1961, 1958, 1957, 1956, 1954, 1952, 1951, 1950, 1949, 1948, 1947, 1946, 1945, 1944, 1942, 1939, 1938, 1937, 1936, 1935, 1934, 1933, 1932, 1931, 1929, 1928, 1927, 1926, 1925, 1924, 1923, 1921, 1920
124 LOS FELIZ RD W	2014, 2010, 2006, 2004, 2003, 2000, 1999, 1996, 1995, 1992, 1991, 1990, 1986, 1985, 1981, 1980, 1976, 1975, 1972, 1971, 1970, 1969, 1966, 1965, 1964, 1963, 1962, 1961, 1960, 1958, 1957, 1956, 1955, 1954, 1952, 1951, 1950, 1949, 1948, 1947, 1946, 1945, 1944, 1942, 1940, 1939, 1938, 1937, 1936, 1935, 1934, 1933, 1932, 1931, 1930, 1929, 1928, 1927, 1926, 1925, 1924, 1923, 1921, 1920
124 W EULALIA ST	2014, 2010, 2006, 2004, 2003, 2001, 2000, 1999, 1996, 1995, 1992, 1991, 1990, 1986, 1985, 1981, 1980, 1976, 1972, 1971, 1969, 1967, 1966, 1965, 1964, 1963, 1961, 1960, 1958, 1957, 1955, 1954, 1952, 1951, 1949, 1948, 1947, 1946, 1944, 1942, 1939, 1938, 1937, 1936, 1935, 1934, 1933, 1932, 1931, 1929, 1928, 1927, 1926, 1925, 1924, 1923, 1921, 1920
124 W LAUREL ST	2014, 2010, 2006, 2004, 2003, 2001, 2000, 1999, 1996, 1995, 1992, 1991, 1990, 1986, 1985, 1981, 1980, 1976, 1972, 1971, 1969, 1967, 1966, 1965, 1964, 1963, 1962, 1961, 1960, 1958, 1957, 1956, 1955, 1954, 1952, 1951, 1950, 1949, 1948, 1947, 1946, 1944, 1942, 1940, 1939, 1938, 1937, 1936, 1935, 1934, 1933, 1932, 1931, 1930, 1929, 1928, 1927, 1926, 1925, 1924, 1923, 1921, 1920
124 W LOS FELIZ RD	2014, 2010, 2006, 2004, 2003, 2001, 2000, 1999, 1996, 1995, 1992, 1991, 1990, 1986, 1985, 1981, 1980, 1976, 1975, 1972, 1971, 1969, 1966, 1965, 1964, 1963, 1962, 1961, 1960, 1958, 1957, 1956, 1955, 1954, 1952, 1951, 1950, 1949, 1948, 1947, 1946, 1945, 1944, 1942, 1940, 1939, 1938, 1937, 1936, 1935, 1934, 1933, 1932, 1931, 1930, 1929, 1928, 1927, 1926, 1925, 1924, 1923, 1921, 1920

FINDINGS

Address Researched	Address Not Identified in Research Source
124A W EULALIA ST	2014, 2010, 2006, 2004, 2003, 2001, 2000, 1999, 1996, 1995, 1992, 1991, 1990, 1986, 1985, 1981, 1980, 1976, 1975, 1972, 1971, 1970, 1969, 1967, 1966, 1965, 1964, 1963, 1962, 1961, 1960, 1958, 1957, 1956, 1955, 1954, 1952, 1951, 1950, 1949, 1948, 1947, 1946, 1944, 1942, 1939, 1938, 1937, 1936, 1935, 1934, 1933, 1932, 1931, 1929, 1928, 1927, 1926, 1925, 1924, 1923, 1921, 1920
125 CYPRESS ST E	2014, 2010, 2006, 2004, 2003, 2001, 2000, 1999, 1996, 1995, 1992, 1991, 1990, 1986, 1985, 1981, 1980, 1976, 1975, 1972, 1971, 1970, 1969, 1967, 1966, 1965, 1964, 1963, 1962, 1961, 1960, 1958, 1957, 1956, 1954, 1952, 1951, 1950, 1949, 1948, 1947, 1946, 1945, 1944, 1942, 1940, 1939, 1938, 1937, 1936, 1935, 1934, 1933, 1932, 1931, 1930, 1929, 1928, 1927, 1926, 1925, 1924, 1923, 1921, 1920
125 E EULALIA ST	2014, 2010, 2006, 2004, 2003, 2001, 2000, 1999, 1996, 1995, 1992, 1991, 1990, 1986, 1985, 1981, 1980, 1976, 1975, 1972, 1971, 1970, 1969, 1967, 1966, 1965, 1964, 1963, 1962, 1961, 1960, 1958, 1957, 1955, 1954, 1952, 1951, 1949, 1948, 1947, 1946, 1944, 1942, 1939, 1938, 1937, 1936, 1935, 1934, 1933, 1932, 1931, 1929, 1928, 1927, 1926, 1925, 1924, 1923, 1921, 1920
125 E LAUREL ST	2014, 2010, 2006, 2004, 2003, 2001, 2000, 1999, 1996, 1995, 1992, 1991, 1990, 1986, 1985, 1981, 1980, 1976, 1975, 1972, 1971, 1970, 1969, 1967, 1966, 1965, 1964, 1963, 1962, 1961, 1960, 1958, 1957, 1956, 1955, 1954, 1952, 1951, 1950, 1949, 1948, 1947, 1946, 1945, 1944, 1942, 1939, 1938, 1937, 1936, 1935, 1934, 1933, 1932, 1931, 1930, 1929, 1928, 1927, 1926, 1925, 1924, 1923, 1921, 1920
125 EULALIA E	2014, 2010, 2006, 2004, 2003, 2001, 2000, 1999, 1996, 1995, 1992, 1991, 1990, 1986, 1985, 1981, 1980, 1976, 1975, 1972, 1971, 1970, 1969, 1967, 1966, 1965, 1964, 1963, 1962, 1961, 1960, 1958, 1957, 1956, 1955, 1954, 1952, 1950, 1949, 1948, 1947, 1946, 1945, 1944, 1942, 1940, 1939, 1938, 1937, 1936, 1935, 1934, 1933, 1932, 1931, 1930, 1929, 1928, 1927, 1926, 1925, 1924, 1923, 1921, 1920
125 EULALIA ST E	2014, 2010, 2006, 2004, 2003, 2001, 2000, 1999, 1996, 1995, 1992, 1991, 1990, 1986, 1985, 1981, 1980, 1976, 1975, 1971, 1970, 1969, 1966, 1965, 1964, 1963, 1962, 1961, 1958, 1957, 1956, 1954, 1952, 1951, 1950, 1949, 1948, 1947, 1946, 1945, 1944, 1942, 1940, 1939, 1938, 1937, 1936, 1935, 1934, 1933, 1932, 1931, 1930, 1929, 1928, 1927, 1926, 1925, 1924, 1923, 1921, 1920
125 EULALIA ST W	2014, 2010, 2006, 2004, 2003, 2000, 1999, 1996, 1995, 1992, 1991, 1990, 1986, 1985, 1981, 1980, 1976, 1975, 1971, 1970, 1969, 1967, 1966, 1965, 1964, 1963, 1962, 1961, 1960, 1958, 1957, 1956, 1955, 1954, 1952, 1951, 1950, 1949, 1948, 1947, 1946, 1945, 1944, 1942, 1940, 1939, 1938, 1937, 1936, 1935, 1934, 1933, 1932, 1931, 1930, 1929, 1928, 1927, 1926, 1925, 1924, 1923, 1921, 1920
125 LAUREL ST W	2014, 2010, 2006, 2004, 2003, 2001, 2000, 1999, 1996, 1995, 1992, 1991, 1990, 1986, 1985, 1981, 1980, 1976, 1975, 1972, 1971, 1970, 1969, 1967, 1966, 1965, 1964, 1963, 1962, 1961, 1958, 1957, 1956, 1954, 1952, 1951, 1950, 1949, 1948, 1947, 1946, 1945, 1944, 1942, 1939, 1938, 1937, 1936, 1935, 1934, 1933, 1932, 1931, 1929, 1928, 1927, 1926, 1925, 1924, 1923, 1921, 1920
125 LOS FELIZ RD W	2014, 2010, 2006, 2004, 2003, 2000, 1999, 1996, 1995, 1992, 1991, 1990, 1986, 1985, 1981, 1980, 1976, 1975, 1971, 1970, 1969, 1966, 1965, 1964, 1963, 1962, 1961, 1958, 1957, 1956, 1954, 1952, 1951, 1950, 1949, 1948, 1947, 1946, 1945, 1944, 1942, 1940, 1939, 1938, 1937, 1936, 1935, 1934, 1933, 1932, 1931, 1930, 1929, 1928, 1927, 1926, 1925, 1924, 1923, 1921, 1920
125 W EULALIA ST	2014, 2010, 2006, 2004, 2003, 2001, 2000, 1999, 1996, 1995, 1992, 1991, 1990, 1986, 1985, 1981, 1972, 1969, 1967, 1966, 1965, 1964, 1963, 1962, 1961, 1960, 1958, 1957, 1956, 1955, 1954, 1952, 1951, 1950, 1949, 1948, 1947, 1946, 1945, 1944, 1942, 1940, 1939, 1938, 1937, 1936, 1935, 1934, 1933, 1932, 1931, 1930, 1929, 1928, 1927, 1926, 1925, 1924, 1923, 1921, 1920
125 W LAUREL ST	2014, 2010, 2006, 2004, 2003, 2001, 2000, 1999, 1996, 1995, 1992, 1991, 1990, 1986, 1985, 1981, 1980, 1976, 1975, 1972, 1971, 1970, 1969, 1967, 1966, 1965, 1964, 1963, 1962, 1961, 1960, 1958, 1957, 1955, 1954, 1952, 1951, 1949, 1948, 1947, 1946, 1944, 1942, 1940, 1939, 1938, 1937, 1936, 1934, 1933, 1932, 1931, 1930, 1929, 1928, 1927, 1926, 1925, 1924, 1923, 1921, 1920

FINDINGS

Address Researched	Address Not Identified in Research Source
125 W LOS FELIZ RD W	2014, 2010, 2006, 2004, 2003, 2001, 2000, 1999, 1996, 1995, 1992, 1991, 1990, 1986, 1985, 1981, 1980, 1976, 1975, 1972, 1971, 1970, 1969, 1967, 1966, 1965, 1964, 1963, 1962, 1961, 1960, 1958, 1957, 1956, 1955, 1954, 1952, 1950, 1949, 1948, 1947, 1946, 1945, 1944, 1942, 1940, 1939, 1938, 1937, 1936, 1935, 1934, 1933, 1932, 1931, 1930, 1929, 1928, 1927, 1926, 1925, 1924, 1923, 1921, 1920
126 1/2 EULALIA ST W	2014, 2010, 2006, 2004, 2003, 2001, 2000, 1999, 1996, 1995, 1992, 1991, 1990, 1986, 1985, 1981, 1980, 1976, 1975, 1971, 1970, 1969, 1966, 1965, 1964, 1963, 1962, 1961, 1958, 1957, 1956, 1954, 1952, 1951, 1950, 1949, 1948, 1947, 1946, 1945, 1944, 1942, 1940, 1939, 1938, 1937, 1936, 1935, 1934, 1933, 1932, 1931, 1930, 1929, 1928, 1927, 1926, 1925, 1924, 1923, 1921, 1920
126 1/2 W EULALIA ST	2014, 2010, 2006, 2004, 2003, 2001, 2000, 1999, 1996, 1995, 1992, 1991, 1990, 1986, 1985, 1981, 1976, 1975, 1972, 1971, 1969, 1967, 1966, 1965, 1964, 1963, 1961, 1960, 1958, 1957, 1956, 1955, 1954, 1952, 1951, 1950, 1949, 1948, 1947, 1946, 1944, 1942, 1939, 1938, 1937, 1936, 1935, 1934, 1933, 1932, 1931, 1929, 1928, 1927, 1926, 1925, 1924, 1923, 1921, 1920
126 CYPRESS ST E	2014, 2010, 2006, 2004, 2003, 2001, 2000, 1999, 1996, 1995, 1992, 1991, 1990, 1986, 1985, 1981, 1980, 1976, 1975, 1972, 1971, 1970, 1969, 1967, 1966, 1965, 1964, 1963, 1962, 1961, 1960, 1958, 1957, 1956, 1954, 1952, 1951, 1950, 1949, 1948, 1947, 1946, 1945, 1944, 1942, 1940, 1939, 1938, 1937, 1936, 1935, 1934, 1933, 1932, 1931, 1930, 1929, 1928, 1927, 1926, 1925, 1924, 1923, 1921, 1920
126 CYPRESS ST W	2014, 2010, 2006, 2004, 2003, 2000, 1999, 1996, 1995, 1992, 1991, 1990, 1986, 1985, 1981, 1980, 1976, 1975, 1971, 1970, 1969, 1966, 1965, 1964, 1963, 1962, 1961, 1958, 1957, 1956, 1954, 1952, 1951, 1950, 1949, 1948, 1947, 1946, 1945, 1944, 1942, 1940, 1939, 1938, 1937, 1936, 1935, 1934, 1933, 1932, 1931, 1930, 1929, 1928, 1927, 1926, 1925, 1924, 1923, 1921, 1920
126 EULALIA ST W	2014, 2010, 2006, 2004, 2003, 2000, 1999, 1996, 1995, 1992, 1991, 1990, 1986, 1985, 1981, 1980, 1976, 1975, 1971, 1970, 1969, 1966, 1965, 1964, 1963, 1962, 1961, 1958, 1957, 1956, 1954, 1952, 1951, 1950, 1949, 1948, 1947, 1946, 1945, 1944, 1942, 1940, 1939, 1938, 1937, 1936, 1935, 1934, 1933, 1932, 1931, 1930, 1929, 1928, 1927, 1926, 1925, 1924, 1923, 1921, 1920
126 LOS FELIZ RD W	2014, 2010, 2006, 2004, 2003, 2001, 2000, 1999, 1996, 1995, 1992, 1991, 1990, 1986, 1985, 1981, 1980, 1976, 1975, 1972, 1971, 1970, 1969, 1967, 1966, 1965, 1964, 1963, 1962, 1961, 1960, 1958, 1957, 1956, 1954, 1952, 1951, 1950, 1949, 1948, 1947, 1946, 1945, 1944, 1942, 1940, 1939, 1938, 1937, 1936, 1935, 1934, 1933, 1932, 1931, 1930, 1929, 1928, 1927, 1926, 1925, 1924, 1923, 1921, 1920
126 W CYPRESS ST	2014, 2010, 2004, 2003, 2001, 2000, 1999, 1996, 1992, 1990, 1986, 1981, 1976, 1972, 1969, 1966, 1965, 1964, 1963, 1962, 1961, 1960, 1958, 1957, 1955, 1954, 1952, 1951, 1949, 1948, 1947, 1946, 1945, 1944, 1942, 1940, 1939, 1938, 1937, 1936, 1934, 1933, 1932, 1931, 1930, 1929, 1928, 1927, 1926, 1925, 1924, 1923, 1921, 1920
126 W EULALIA ST	2014, 2010, 2006, 2004, 2003, 2001, 2000, 1999, 1996, 1995, 1992, 1991, 1990, 1986, 1985, 1981, 1980, 1976, 1972, 1971, 1970, 1969, 1967, 1966, 1965, 1964, 1963, 1962, 1961, 1960, 1958, 1957, 1955, 1954, 1952, 1951, 1950, 1949, 1948, 1947, 1946, 1944, 1942, 1939, 1938, 1937, 1936, 1935, 1934, 1933, 1932, 1931, 1929, 1928, 1927, 1926, 1925, 1924, 1923, 1921, 1920
126 W LAUREL ST	2014, 2010, 2006, 2004, 2003, 2001, 2000, 1999, 1996, 1995, 1992, 1991, 1990, 1986, 1985, 1981, 1980, 1976, 1975, 1972, 1971, 1970, 1969, 1967, 1966, 1965, 1964, 1963, 1962, 1961, 1960, 1958, 1957, 1956, 1955, 1954, 1952, 1951, 1950, 1949, 1948, 1947, 1946, 1945, 1944, 1942, 1940, 1939, 1938, 1937, 1936, 1935, 1934, 1933, 1932, 1931, 1930, 1929, 1928, 1927, 1926, 1925, 1924, 1921, 1920
126 W LOS FELIZ RD	2014, 2010, 2006, 2004, 2003, 2001, 2000, 1999, 1996, 1995, 1992, 1991, 1990, 1986, 1985, 1981, 1980, 1976, 1975, 1972, 1971, 1970, 1969, 1967, 1966, 1965, 1964, 1963, 1962, 1961, 1960, 1958, 1957, 1955, 1954, 1952, 1951, 1949, 1948, 1947, 1946, 1945, 1944, 1942, 1939, 1938, 1937, 1936, 1934, 1933, 1932, 1931, 1929, 1928, 1927, 1926, 1925, 1924, 1923, 1921, 1920

FINDINGS

Address Researched	Address Not Identified in Research Source
126-30 LOS FELIZ RD W	2014, 2010, 2006, 2004, 2003, 2001, 2000, 1999, 1996, 1995, 1992, 1991, 1990, 1986, 1985, 1981, 1980, 1976, 1975, 1972, 1971, 1970, 1969, 1967, 1966, 1965, 1964, 1963, 1962, 1961, 1958, 1957, 1956, 1955, 1954, 1952, 1951, 1950, 1949, 1948, 1947, 1946, 1945, 1944, 1942, 1940, 1939, 1938, 1937, 1936, 1935, 1934, 1933, 1932, 1931, 1930, 1929, 1928, 1927, 1926, 1925, 1924, 1923, 1921, 1920
127 EULALIA ST W	2014, 2010, 2006, 2004, 2003, 2001, 2000, 1999, 1996, 1995, 1992, 1991, 1990, 1986, 1985, 1981, 1980, 1976, 1975, 1972, 1971, 1970, 1969, 1967, 1966, 1965, 1964, 1963, 1962, 1961, 1958, 1957, 1956, 1954, 1952, 1951, 1950, 1949, 1948, 1947, 1946, 1945, 1944, 1942, 1940, 1939, 1938, 1937, 1936, 1935, 1934, 1933, 1932, 1931, 1930, 1929, 1928, 1927, 1926, 1925, 1924, 1923, 1921, 1920
127 LAUREL ST W	2014, 2010, 2006, 2004, 2003, 2001, 2000, 1999, 1996, 1995, 1992, 1991, 1990, 1986, 1985, 1981, 1980, 1976, 1975, 1972, 1971, 1970, 1969, 1967, 1966, 1965, 1964, 1963, 1962, 1961, 1958, 1957, 1956, 1954, 1952, 1951, 1950, 1949, 1948, 1947, 1946, 1945, 1944, 1942, 1939, 1938, 1937, 1936, 1935, 1934, 1933, 1932, 1931, 1929, 1928, 1927, 1926, 1925, 1924, 1923, 1921, 1920
127 W EULALIA ST	2014, 2010, 2006, 2004, 2003, 2001, 2000, 1999, 1996, 1995, 1992, 1991, 1990, 1986, 1985, 1981, 1980, 1976, 1975, 1972, 1971, 1970, 1969, 1967, 1966, 1965, 1964, 1963, 1961, 1960, 1958, 1957, 1955, 1954, 1952, 1951, 1949, 1948, 1947, 1946, 1944, 1942, 1940, 1939, 1938, 1937, 1936, 1935, 1934, 1933, 1932, 1931, 1930, 1929, 1928, 1927, 1926, 1925, 1924, 1923, 1921, 1920
127 W LAUREL ST	2014, 2010, 2006, 2004, 2003, 2001, 2000, 1999, 1996, 1995, 1992, 1991, 1990, 1986, 1985, 1981, 1980, 1976, 1975, 1972, 1971, 1970, 1969, 1967, 1966, 1965, 1964, 1963, 1961, 1960, 1958, 1957, 1955, 1954, 1952, 1951, 1950, 1949, 1948, 1947, 1946, 1944, 1942, 1940, 1939, 1938, 1937, 1936, 1935, 1934, 1933, 1932, 1931, 1930, 1929, 1928, 1927, 1926, 1925, 1924, 1923, 1921, 1920
127A LAUREL ST W	2014, 2010, 2006, 2004, 2003, 2001, 2000, 1999, 1996, 1995, 1992, 1991, 1990, 1986, 1985, 1981, 1980, 1976, 1975, 1972, 1971, 1970, 1969, 1967, 1966, 1965, 1964, 1963, 1962, 1961, 1960, 1958, 1957, 1956, 1955, 1954, 1952, 1951, 1950, 1949, 1948, 1947, 1946, 1945, 1944, 1942, 1939, 1938, 1937, 1936, 1935, 1934, 1933, 1932, 1931, 1929, 1928, 1927, 1926, 1925, 1924, 1923, 1921, 1920
127A W LAUREL ST	2014, 2010, 2006, 2004, 2003, 2001, 2000, 1999, 1996, 1995, 1992, 1991, 1990, 1986, 1985, 1981, 1980, 1976, 1975, 1972, 1971, 1970, 1969, 1967, 1966, 1965, 1964, 1963, 1962, 1961, 1960, 1958, 1957, 1956, 1955, 1954, 1952, 1951, 1950, 1949, 1948, 1947, 1946, 1944, 1942, 1940, 1939, 1938, 1937, 1936, 1935, 1934, 1933, 1932, 1931, 1930, 1929, 1928, 1927, 1926, 1925, 1924, 1923, 1921, 1920
127B LAUREL ST W	2014, 2010, 2006, 2004, 2003, 2001, 2000, 1999, 1996, 1995, 1992, 1991, 1990, 1986, 1985, 1981, 1980, 1976, 1975, 1972, 1971, 1970, 1969, 1967, 1966, 1965, 1964, 1963, 1962, 1961, 1960, 1958, 1957, 1956, 1955, 1954, 1952, 1951, 1950, 1949, 1948, 1947, 1946, 1945, 1944, 1942, 1939, 1938, 1937, 1936, 1935, 1934, 1933, 1932, 1931, 1929, 1928, 1927, 1926, 1925, 1924, 1923, 1921, 1920
127B W LAUREL ST	2014, 2010, 2006, 2004, 2003, 2001, 2000, 1999, 1996, 1995, 1992, 1991, 1990, 1986, 1985, 1981, 1980, 1976, 1975, 1972, 1971, 1970, 1969, 1967, 1966, 1965, 1964, 1963, 1961, 1960, 1958, 1957, 1955, 1954, 1952, 1951, 1950, 1949, 1948, 1947, 1946, 1944, 1942, 1940, 1939, 1938, 1937, 1936, 1935, 1934, 1933, 1932, 1931, 1930, 1929, 1928, 1927, 1926, 1925, 1924, 1923, 1921, 1920
127C LAUREL ST W	2014, 2010, 2006, 2004, 2003, 2001, 2000, 1999, 1996, 1995, 1992, 1991, 1990, 1986, 1985, 1981, 1980, 1976, 1975, 1972, 1971, 1970, 1969, 1967, 1966, 1965, 1964, 1963, 1962, 1961, 1960, 1958, 1957, 1956, 1955, 1954, 1952, 1951, 1950, 1949, 1948, 1947, 1946, 1945, 1944, 1942, 1939, 1938, 1937, 1936, 1935, 1934, 1933, 1932, 1931, 1929, 1928, 1927, 1926, 1925, 1924, 1923, 1921, 1920
127C W LAUREL ST	2014, 2010, 2006, 2004, 2003, 2001, 2000, 1999, 1996, 1995, 1992, 1991, 1990, 1986, 1985, 1981, 1980, 1976, 1975, 1972, 1971, 1970, 1969, 1967, 1966, 1965, 1964, 1963, 1962, 1961, 1960, 1958, 1957, 1955, 1954, 1952, 1951, 1950, 1949, 1948, 1947, 1946, 1944, 1942, 1940, 1939, 1938, 1937, 1936, 1935, 1934, 1933, 1932, 1931, 1930, 1929, 1928, 1927, 1926, 1925, 1924, 1923, 1921, 1920

FINDINGS

Address Researched	Address Not Identified in Research Source
127D LAUREL ST W	2014, 2010, 2006, 2004, 2003, 2001, 2000, 1999, 1996, 1995, 1992, 1991, 1990, 1986, 1985, 1981, 1980, 1976, 1975, 1972, 1971, 1970, 1969, 1967, 1966, 1965, 1964, 1963, 1962, 1961, 1960, 1958, 1957, 1956, 1955, 1954, 1952, 1951, 1950, 1949, 1948, 1947, 1946, 1945, 1944, 1942, 1939, 1938, 1937, 1936, 1935, 1934, 1933, 1932, 1931, 1929, 1928, 1927, 1926, 1925, 1924, 1923, 1921, 1920
127D W LAUREL ST	2014, 2010, 2006, 2004, 2003, 2001, 2000, 1999, 1996, 1995, 1992, 1991, 1990, 1986, 1985, 1981, 1980, 1976, 1975, 1972, 1971, 1970, 1969, 1967, 1966, 1965, 1964, 1963, 1961, 1960, 1958, 1957, 1956, 1955, 1954, 1952, 1951, 1950, 1949, 1948, 1947, 1946, 1944, 1942, 1940, 1939, 1938, 1937, 1936, 1935, 1934, 1933, 1932, 1931, 1930, 1929, 1928, 1927, 1926, 1925, 1924, 1923, 1921, 1920
128 CYPRESS ST W	2014, 2010, 2006, 2004, 2003, 2000, 1999, 1996, 1995, 1992, 1991, 1990, 1986, 1985, 1981, 1980, 1976, 1975, 1971, 1970, 1969, 1966, 1965, 1964, 1963, 1962, 1961, 1958, 1957, 1956, 1954, 1952, 1951, 1950, 1949, 1948, 1947, 1946, 1945, 1944, 1942, 1940, 1939, 1938, 1937, 1936, 1935, 1934, 1933, 1932, 1931, 1930, 1929, 1928, 1927, 1926, 1925, 1924, 1923, 1921, 1920
128 LAUREL ST W	2014, 2010, 2006, 2004, 2003, 2001, 2000, 1999, 1996, 1995, 1992, 1991, 1990, 1986, 1985, 1981, 1980, 1976, 1975, 1971, 1970, 1969, 1966, 1965, 1964, 1963, 1962, 1961, 1958, 1957, 1956, 1954, 1952, 1951, 1950, 1949, 1948, 1947, 1946, 1945, 1944, 1942, 1939, 1938, 1937, 1936, 1935, 1934, 1933, 1932, 1931, 1929, 1928, 1927, 1926, 1925, 1924, 1923, 1921, 1920
128 LOS FELIZ RD W	2014, 2010, 2006, 2004, 2003, 2001, 2000, 1999, 1996, 1995, 1992, 1991, 1990, 1986, 1985, 1981, 1980, 1976, 1975, 1972, 1971, 1970, 1969, 1967, 1966, 1965, 1964, 1963, 1962, 1961, 1960, 1958, 1957, 1956, 1954, 1952, 1951, 1950, 1949, 1948, 1947, 1946, 1945, 1944, 1942, 1940, 1939, 1938, 1937, 1936, 1935, 1934, 1933, 1932, 1931, 1930, 1929, 1928, 1927, 1926, 1925, 1924, 1923, 1921, 1920
128 W CYPRESS ST	2014, 2010, 2004, 2003, 2001, 2000, 1999, 1996, 1992, 1990, 1986, 1981, 1976, 1972, 1969, 1967, 1966, 1965, 1964, 1963, 1962, 1961, 1960, 1958, 1957, 1955, 1954, 1952, 1951, 1949, 1948, 1947, 1946, 1945, 1944, 1942, 1940, 1939, 1938, 1937, 1936, 1935, 1934, 1933, 1932, 1931, 1930, 1929, 1928, 1927, 1926, 1925, 1924, 1923, 1921, 1920
128 W Cypress St	2006, 2004, 2003, 2001, 2000, 1999, 1996, 1995, 1992, 1991, 1990, 1986, 1985, 1981, 1980, 1976, 1975, 1972, 1971, 1970, 1969, 1967, 1966, 1965, 1964, 1963, 1962, 1961, 1960, 1958, 1957, 1956, 1955, 1954, 1952, 1951, 1950, 1949, 1948, 1947, 1946, 1945, 1944, 1942, 1940, 1939, 1938, 1937, 1936, 1935, 1934, 1933, 1932, 1931, 1930, 1929, 1928, 1927, 1926, 1925, 1924, 1923, 1921, 1920
128 W LAUREL ST	2014, 2010, 2006, 2004, 2003, 2001, 2000, 1999, 1996, 1995, 1992, 1991, 1990, 1986, 1985, 1981, 1980, 1976, 1975, 1972, 1971, 1969, 1967, 1966, 1965, 1964, 1963, 1961, 1960, 1958, 1957, 1956, 1955, 1954, 1952, 1951, 1950, 1949, 1948, 1947, 1946, 1944, 1942, 1940, 1939, 1938, 1937, 1936, 1935, 1934, 1933, 1932, 1931, 1930, 1929, 1928, 1927, 1926, 1925, 1924, 1921, 1920
129 1/2 EULALIA ST W	2014, 2010, 2006, 2004, 2003, 2001, 2000, 1999, 1996, 1995, 1992, 1991, 1990, 1986, 1985, 1981, 1980, 1976, 1975, 1972, 1971, 1970, 1969, 1967, 1966, 1965, 1964, 1963, 1962, 1961, 1960, 1958, 1957, 1956, 1954, 1952, 1951, 1950, 1949, 1948, 1947, 1946, 1945, 1944, 1942, 1940, 1939, 1938, 1937, 1936, 1935, 1934, 1933, 1932, 1931, 1930, 1929, 1928, 1927, 1926, 1925, 1924, 1923, 1921, 1920
129 1/2 LAUREL ST W	2014, 2010, 2006, 2004, 2003, 2001, 2000, 1999, 1996, 1995, 1992, 1991, 1990, 1986, 1985, 1981, 1980, 1976, 1975, 1972, 1971, 1970, 1969, 1967, 1966, 1965, 1964, 1963, 1962, 1961, 1960, 1958, 1957, 1956, 1954, 1952, 1951, 1950, 1949, 1948, 1947, 1946, 1945, 1944, 1942, 1939, 1938, 1937, 1936, 1935, 1934, 1933, 1932, 1931, 1929, 1928, 1927, 1926, 1925, 1924, 1923, 1921, 1920
129 1/2 LOS FELIZ RD W	2014, 2010, 2006, 2004, 2003, 2001, 2000, 1999, 1996, 1995, 1992, 1991, 1990, 1986, 1985, 1981, 1980, 1976, 1975, 1972, 1971, 1970, 1969, 1966, 1965, 1964, 1963, 1962, 1961, 1958, 1957, 1956, 1954, 1952, 1951, 1950, 1949, 1948, 1947, 1946, 1945, 1944, 1942, 1940, 1939, 1938, 1937, 1936, 1935, 1934, 1933, 1932, 1931, 1930, 1929, 1928, 1927, 1926, 1925, 1924, 1923, 1921, 1920

FINDINGS

Address Researched	Address Not Identified in Research Source
129 1/2 W LAUREL ST	2014, 2010, 2006, 2004, 2003, 2001, 2000, 1999, 1996, 1995, 1992, 1991, 1990, 1986, 1985, 1981, 1980, 1976, 1975, 1972, 1971, 1970, 1969, 1967, 1966, 1965, 1964, 1963, 1962, 1961, 1960, 1958, 1957, 1956, 1955, 1954, 1952, 1951, 1950, 1949, 1948, 1947, 1946, 1944, 1942, 1940, 1939, 1938, 1937, 1936, 1935, 1934, 1933, 1932, 1931, 1930, 1929, 1928, 1927, 1926, 1925, 1924, 1923, 1921, 1920
129 1/2 W LOS FELIZ RD	2014, 2010, 2006, 2004, 2003, 2001, 2000, 1999, 1996, 1995, 1992, 1991, 1990, 1986, 1985, 1981, 1980, 1976, 1975, 1972, 1971, 1970, 1969, 1967, 1966, 1965, 1964, 1963, 1961, 1960, 1958, 1957, 1955, 1954, 1952, 1951, 1949, 1948, 1947, 1946, 1944, 1942, 1939, 1938, 1937, 1936, 1935, 1934, 1933, 1932, 1931, 1929, 1928, 1927, 1926, 1925, 1924, 1923, 1921, 1920
129 1/2 W LOS FELIZ RD W	2014, 2010, 2006, 2004, 2003, 2001, 2000, 1999, 1996, 1995, 1992, 1991, 1990, 1986, 1985, 1981, 1980, 1976, 1975, 1972, 1971, 1970, 1969, 1967, 1966, 1965, 1964, 1963, 1962, 1961, 1960, 1958, 1957, 1956, 1955, 1954, 1952, 1950, 1949, 1948, 1947, 1946, 1945, 1944, 1942, 1940, 1939, 1938, 1937, 1936, 1935, 1934, 1933, 1932, 1931, 1930, 1929, 1928, 1927, 1926, 1925, 1924, 1923, 1921, 1920
129 E LAUREL ST	2014, 2010, 2006, 2004, 2003, 2001, 2000, 1999, 1996, 1995, 1992, 1991, 1990, 1986, 1985, 1981, 1980, 1976, 1975, 1972, 1971, 1970, 1969, 1967, 1966, 1965, 1964, 1963, 1961, 1956, 1955, 1952, 1951, 1950, 1949, 1948, 1946, 1945, 1944, 1942, 1940, 1939, 1938, 1937, 1936, 1935, 1934, 1933, 1932, 1931, 1930, 1929, 1927, 1926, 1925, 1924, 1923, 1921, 1920
129 EULALIA ST W	2014, 2010, 2006, 2004, 2003, 2001, 2000, 1999, 1996, 1995, 1992, 1991, 1990, 1986, 1985, 1981, 1980, 1976, 1975, 1972, 1971, 1970, 1969, 1967, 1966, 1965, 1964, 1963, 1962, 1961, 1958, 1957, 1956, 1954, 1952, 1951, 1950, 1949, 1948, 1947, 1946, 1945, 1944, 1942, 1940, 1939, 1938, 1937, 1936, 1935, 1934, 1933, 1932, 1931, 1930, 1929, 1928, 1927, 1926, 1925, 1924, 1923, 1921, 1920
129 LAUREL ST W	2014, 2010, 2006, 2004, 2003, 2001, 2000, 1999, 1996, 1995, 1992, 1991, 1990, 1986, 1985, 1981, 1980, 1976, 1975, 1972, 1971, 1970, 1969, 1967, 1966, 1965, 1964, 1963, 1962, 1961, 1960, 1958, 1957, 1956, 1954, 1952, 1951, 1950, 1949, 1948, 1947, 1946, 1945, 1944, 1942, 1939, 1938, 1937, 1936, 1935, 1934, 1933, 1932, 1931, 1929, 1928, 1927, 1926, 1925, 1924, 1923, 1921, 1920
129 LOS FELIZ RD W	2014, 2010, 2006, 2004, 2003, 2000, 1999, 1996, 1995, 1992, 1991, 1990, 1986, 1985, 1981, 1980, 1976, 1975, 1972, 1971, 1970, 1969, 1967, 1966, 1965, 1964, 1963, 1962, 1961, 1958, 1957, 1956, 1954, 1952, 1951, 1950, 1949, 1948, 1947, 1946, 1945, 1944, 1942, 1940, 1939, 1938, 1937, 1936, 1935, 1934, 1933, 1932, 1931, 1930, 1929, 1928, 1927, 1926, 1925, 1924, 1923, 1921, 1920
129 W EULALIA ST	2014, 2010, 2006, 2004, 2003, 2001, 2000, 1999, 1996, 1995, 1992, 1991, 1990, 1986, 1985, 1981, 1980, 1976, 1975, 1972, 1971, 1970, 1969, 1967, 1966, 1965, 1964, 1963, 1961, 1960, 1958, 1957, 1955, 1954, 1952, 1951, 1949, 1948, 1947, 1946, 1944, 1942, 1939, 1938, 1937, 1936, 1935, 1934, 1933, 1932, 1931, 1929, 1928, 1927, 1926, 1925, 1924, 1923, 1921, 1920
129 W LAUREL ST	2014, 2010, 2006, 2004, 2003, 2001, 2000, 1999, 1996, 1995, 1992, 1991, 1990, 1986, 1985, 1981, 1980, 1976, 1975, 1972, 1971, 1970, 1969, 1967, 1966, 1965, 1964, 1963, 1962, 1961, 1960, 1958, 1957, 1956, 1955, 1954, 1952, 1951, 1949, 1948, 1947, 1946, 1944, 1942, 1940, 1939, 1938, 1937, 1936, 1935, 1934, 1933, 1932, 1931, 1930, 1929, 1928, 1927, 1926, 1925, 1924, 1923, 1921, 1920
129 W LOS FELIZ RD	2014, 2010, 2006, 2004, 2003, 2001, 2000, 1999, 1996, 1995, 1992, 1991, 1990, 1986, 1985, 1981, 1976, 1975, 1972, 1971, 1970, 1969, 1967, 1966, 1965, 1964, 1963, 1962, 1961, 1960, 1958, 1957, 1956, 1955, 1954, 1952, 1951, 1950, 1949, 1948, 1947, 1946, 1944, 1942, 1939, 1938, 1937, 1936, 1934, 1933, 1932, 1931, 1929, 1928, 1927, 1926, 1925, 1924, 1923, 1921, 1920
129 W LOS FELIZ RD W	2014, 2010, 2006, 2004, 2003, 2001, 2000, 1999, 1996, 1995, 1992, 1991, 1990, 1986, 1985, 1981, 1980, 1976, 1975, 1972, 1971, 1970, 1969, 1967, 1966, 1965, 1964, 1963, 1962, 1961, 1960, 1958, 1957, 1956, 1955, 1954, 1952, 1950, 1949, 1948, 1947, 1946, 1945, 1944, 1942, 1940, 1939, 1938, 1937, 1936, 1935, 1934, 1933, 1932, 1931, 1930, 1929, 1928, 1927, 1926, 1925, 1924, 1923, 1921, 1920

FINDINGS

Address Researched	Address Not Identified in Research Source
130 EULALIA ST W	2014, 2010, 2006, 2004, 2003, 2000, 1999, 1996, 1995, 1992, 1991, 1990, 1986, 1985, 1981, 1980, 1976, 1975, 1971, 1970, 1969, 1966, 1965, 1964, 1963, 1962, 1961, 1958, 1957, 1956, 1954, 1952, 1951, 1950, 1949, 1948, 1947, 1946, 1945, 1944, 1942, 1940, 1939, 1938, 1937, 1936, 1935, 1934, 1933, 1932, 1931, 1930, 1929, 1928, 1927, 1926, 1925, 1924, 1923, 1921, 1920
130 LAUREL ST W	2014, 2010, 2006, 2004, 2003, 2001, 2000, 1999, 1996, 1995, 1992, 1991, 1990, 1986, 1985, 1981, 1980, 1976, 1975, 1972, 1971, 1970, 1969, 1966, 1965, 1964, 1963, 1962, 1961, 1958, 1957, 1956, 1954, 1952, 1951, 1950, 1949, 1948, 1947, 1946, 1945, 1944, 1942, 1939, 1938, 1937, 1936, 1935, 1934, 1933, 1932, 1931, 1929, 1928, 1927, 1926, 1925, 1924, 1923, 1921, 1920
130 LOS FELIZ RD W	2014, 2010, 2006, 2004, 2003, 2000, 1999, 1996, 1995, 1992, 1991, 1990, 1986, 1985, 1981, 1980, 1976, 1975, 1971, 1970, 1969, 1966, 1965, 1964, 1963, 1962, 1961, 1960, 1958, 1957, 1956, 1955, 1954, 1952, 1951, 1950, 1949, 1948, 1947, 1946, 1945, 1944, 1942, 1940, 1939, 1938, 1937, 1936, 1935, 1934, 1933, 1932, 1931, 1930, 1929, 1928, 1927, 1926, 1925, 1924, 1923, 1921, 1920
130 W EULALIA ST	2014, 2010, 2006, 2004, 2003, 2001, 2000, 1999, 1996, 1995, 1992, 1990, 1986, 1981, 1980, 1976, 1972, 1971, 1970, 1969, 1967, 1966, 1965, 1964, 1963, 1961, 1960, 1958, 1957, 1955, 1954, 1952, 1951, 1949, 1948, 1947, 1946, 1944, 1942, 1939, 1938, 1937, 1936, 1934, 1933, 1932, 1931, 1929, 1928, 1927, 1926, 1925, 1924, 1923, 1921, 1920
130 W LAUREL ST	2014, 2010, 2006, 2004, 2003, 2001, 2000, 1999, 1996, 1995, 1992, 1991, 1990, 1986, 1985, 1981, 1980, 1976, 1975, 1972, 1971, 1969, 1967, 1966, 1965, 1964, 1963, 1962, 1961, 1960, 1958, 1957, 1955, 1954, 1952, 1951, 1950, 1949, 1948, 1947, 1946, 1944, 1942, 1940, 1939, 1938, 1937, 1936, 1935, 1934, 1933, 1932, 1931, 1930, 1929, 1928, 1927, 1926, 1925, 1924, 1923, 1921, 1920
130 W LOS FELIZ RD	2014, 2010, 2006, 2004, 2003, 2001, 2000, 1999, 1996, 1992, 1972, 1969, 1966, 1965, 1964, 1963, 1961, 1960, 1958, 1957, 1956, 1955, 1954, 1952, 1951, 1950, 1949, 1948, 1947, 1946, 1945, 1944, 1942, 1940, 1939, 1938, 1937, 1936, 1935, 1934, 1933, 1932, 1931, 1930, 1929, 1928, 1927, 1926, 1925, 1924, 1923, 1921, 1920
1300 BRAND BLVD S	2014, 2010, 2006, 2004, 2003, 2000, 1999, 1996, 1995, 1992, 1991, 1990, 1986, 1985, 1981, 1980, 1976, 1975, 1971, 1970, 1969, 1966, 1965, 1964, 1963, 1962, 1961, 1958, 1957, 1956, 1954, 1952, 1950, 1949, 1948, 1947, 1946, 1945, 1944, 1942, 1940, 1939, 1938, 1937, 1936, 1935, 1934, 1933, 1932, 1931, 1930, 1929, 1928, 1927, 1926, 1925, 1924, 1923, 1921, 1920
1300 ORANGE ST S	2014, 2010, 2006, 2004, 2003, 2001, 2000, 1999, 1996, 1995, 1992, 1991, 1990, 1986, 1985, 1981, 1980, 1976, 1975, 1972, 1971, 1970, 1969, 1967, 1966, 1965, 1964, 1963, 1962, 1961, 1960, 1958, 1957, 1956, 1954, 1952, 1951, 1950, 1949, 1948, 1947, 1946, 1945, 1944, 1942, 1940, 1939, 1938, 1937, 1936, 1935, 1934, 1933, 1932, 1931, 1930, 1929, 1928, 1927, 1926, 1925, 1924, 1923, 1921, 1920
1300 S BRAND BLVD	2014, 2010, 2004, 2003, 2001, 2000, 1999, 1996, 1992, 1990, 1986, 1981, 1976, 1972, 1971, 1969, 1967, 1966, 1965, 1964, 1963, 1962, 1961, 1960, 1958, 1957, 1955, 1954, 1952, 1951, 1950, 1949, 1948, 1947, 1946, 1945, 1944, 1942, 1940, 1939, 1938, 1937, 1936, 1935, 1934, 1933, 1932, 1931, 1930, 1929, 1928, 1927, 1926, 1925, 1924, 1923, 1921, 1920
1300 S Brand Blvd	2014, 2006, 2004, 2003, 2001, 2000, 1999, 1996, 1995, 1992, 1991, 1990, 1986, 1985, 1981, 1980, 1976, 1975, 1972, 1971, 1970, 1969, 1967, 1966, 1965, 1964, 1963, 1962, 1961, 1960, 1958, 1957, 1956, 1955, 1954, 1952, 1951, 1950, 1949, 1948, 1947, 1946, 1945, 1944, 1942, 1940, 1939, 1938, 1937, 1936, 1935, 1934, 1933, 1932, 1931, 1930, 1929, 1928, 1927, 1926, 1925, 1924, 1923, 1921, 1920
1300 S ORANGE ST	2014, 2010, 2006, 2004, 2003, 2001, 2000, 1999, 1996, 1995, 1992, 1991, 1990, 1986, 1985, 1981, 1980, 1976, 1975, 1972, 1971, 1970, 1969, 1967, 1966, 1965, 1964, 1963, 1962, 1961, 1960, 1958, 1957, 1955, 1954, 1952, 1951, 1949, 1948, 1947, 1946, 1944, 1942, 1939, 1938, 1937, 1936, 1934, 1933, 1932, 1931, 1929, 1928, 1927, 1926, 1925, 1924, 1923, 1921, 1920

FINDINGS

Address Researched	Address Not Identified in Research Source
1301 BRAND BLVD S	2014, 2010, 2006, 2004, 2003, 2001, 2000, 1999, 1996, 1995, 1992, 1991, 1990, 1986, 1985, 1981, 1980, 1976, 1975, 1972, 1971, 1970, 1969, 1966, 1965, 1964, 1963, 1962, 1961, 1958, 1957, 1956, 1954, 1952, 1950, 1949, 1948, 1947, 1946, 1945, 1944, 1942, 1940, 1939, 1938, 1937, 1936, 1935, 1934, 1933, 1932, 1931, 1930, 1929, 1928, 1927, 1926, 1925, 1924, 1923, 1921, 1920
1301 ORANGE ST S	2014, 2010, 2006, 2004, 2003, 2001, 2000, 1999, 1996, 1995, 1992, 1991, 1990, 1986, 1985, 1981, 1980, 1976, 1975, 1972, 1971, 1970, 1969, 1967, 1966, 1965, 1964, 1963, 1962, 1961, 1958, 1957, 1956, 1954, 1952, 1951, 1950, 1949, 1948, 1947, 1946, 1945, 1944, 1942, 1940, 1939, 1938, 1937, 1936, 1935, 1934, 1933, 1932, 1931, 1930, 1929, 1928, 1927, 1926, 1925, 1924, 1923, 1921, 1920
1301 S BRAND BLVD	2014, 2010, 2006, 2004, 2003, 2001, 2000, 1999, 1996, 1995, 1992, 1991, 1990, 1986, 1985, 1981, 1976, 1972, 1971, 1970, 1969, 1967, 1966, 1965, 1964, 1963, 1961, 1960, 1958, 1957, 1956, 1955, 1954, 1952, 1951, 1950, 1949, 1948, 1947, 1946, 1945, 1944, 1942, 1940, 1939, 1938, 1937, 1936, 1935, 1934, 1933, 1932, 1931, 1930, 1929, 1928, 1927, 1926, 1925, 1924, 1923, 1921, 1920
1301 S ORANGE ST	2014, 2010, 2006, 2004, 2003, 2001, 2000, 1999, 1996, 1995, 1992, 1991, 1990, 1986, 1985, 1981, 1980, 1976, 1975, 1972, 1971, 1970, 1969, 1967, 1966, 1965, 1964, 1963, 1962, 1961, 1960, 1958, 1957, 1956, 1955, 1954, 1952, 1951, 1950, 1949, 1948, 1947, 1946, 1944, 1942, 1939, 1938, 1937, 1936, 1935, 1934, 1933, 1932, 1931, 1930, 1929, 1928, 1927, 1926, 1925, 1924, 1923, 1921, 1920
1302 BRAND BLVD S	2014, 2010, 2006, 2004, 2003, 2001, 2000, 1999, 1996, 1995, 1992, 1991, 1990, 1986, 1985, 1981, 1980, 1976, 1975, 1972, 1971, 1970, 1969, 1966, 1965, 1964, 1963, 1962, 1961, 1958, 1957, 1956, 1955, 1954, 1952, 1951, 1950, 1949, 1948, 1947, 1946, 1945, 1944, 1942, 1940, 1939, 1938, 1937, 1936, 1935, 1934, 1933, 1932, 1931, 1930, 1929, 1928, 1927, 1926, 1925, 1924, 1923, 1921, 1920
1302 S BRAND BLVD	2014, 2010, 2006, 2004, 2003, 2001, 2000, 1999, 1996, 1995, 1992, 1991, 1990, 1986, 1985, 1981, 1980, 1976, 1975, 1972, 1971, 1970, 1969, 1967, 1966, 1965, 1964, 1963, 1961, 1960, 1958, 1957, 1956, 1955, 1954, 1952, 1951, 1950, 1949, 1948, 1947, 1946, 1945, 1944, 1942, 1940, 1939, 1938, 1937, 1936, 1935, 1934, 1933, 1932, 1931, 1930, 1929, 1928, 1927, 1926, 1925, 1924, 1923, 1921, 1920
1302 S Brand Blvd	2010, 2006, 2004, 2003, 2001, 2000, 1999, 1996, 1995, 1992, 1991, 1990, 1986, 1985, 1981, 1980, 1976, 1975, 1972, 1971, 1970, 1969, 1967, 1966, 1965, 1964, 1963, 1962, 1961, 1960, 1958, 1957, 1956, 1955, 1954, 1952, 1951, 1950, 1949, 1948, 1947, 1946, 1945, 1944, 1942, 1940, 1939, 1938, 1937, 1936, 1935, 1934, 1933, 1932, 1931, 1930, 1929, 1928, 1927, 1926, 1925, 1924, 1923, 1921, 1920
1304 BRAND BLVD S	2014, 2010, 2006, 2004, 2003, 2000, 1999, 1996, 1995, 1992, 1991, 1990, 1986, 1985, 1981, 1980, 1976, 1975, 1971, 1970, 1969, 1966, 1965, 1964, 1963, 1962, 1961, 1958, 1957, 1956, 1954, 1952, 1950, 1949, 1948, 1947, 1946, 1945, 1944, 1942, 1940, 1939, 1938, 1937, 1936, 1935, 1934, 1933, 1932, 1931, 1930, 1929, 1928, 1927, 1926, 1925, 1924, 1923, 1921, 1920
1304 S BRAND BLVD	2014, 2010, 2004, 2003, 2001, 2000, 1999, 1996, 1995, 1992, 1991, 1990, 1986, 1985, 1981, 1980, 1976, 1975, 1972, 1971, 1970, 1969, 1967, 1966, 1965, 1964, 1963, 1961, 1960, 1958, 1957, 1955, 1954, 1952, 1951, 1949, 1948, 1947, 1946, 1945, 1944, 1942, 1940, 1939, 1938, 1937, 1936, 1935, 1934, 1933, 1932, 1931, 1930, 1929, 1928, 1927, 1926, 1925, 1924, 1923, 1921, 1920
1304 S Brand Blvd	2006, 2004, 2003, 2001, 2000, 1999, 1996, 1995, 1992, 1991, 1990, 1986, 1985, 1981, 1980, 1976, 1975, 1972, 1971, 1970, 1969, 1967, 1966, 1965, 1964, 1963, 1962, 1961, 1960, 1958, 1957, 1956, 1955, 1954, 1952, 1951, 1950, 1949, 1948, 1947, 1946, 1945, 1944, 1942, 1940, 1939, 1938, 1937, 1936, 1935, 1934, 1933, 1932, 1931, 1930, 1929, 1928, 1927, 1926, 1925, 1924, 1923, 1921, 1920
1304 S ORANGE ST	2014, 2010, 2006, 2004, 2003, 2001, 2000, 1999, 1996, 1995, 1992, 1991, 1990, 1986, 1985, 1981, 1980, 1976, 1975, 1972, 1971, 1970, 1969, 1967, 1966, 1965, 1964, 1963, 1962, 1961, 1960, 1958, 1957, 1956, 1955, 1954, 1952, 1951, 1949, 1948, 1947, 1946, 1944, 1942, 1940, 1939, 1938, 1937, 1936, 1935, 1934, 1933, 1932, 1931, 1930, 1929, 1928, 1927, 1926, 1925, 1924, 1923, 1921, 1920

FINDINGS

Address Researched	Address Not Identified in Research Source
1306 BRAND BLVD S	2014, 2010, 2006, 2004, 2003, 2000, 1999, 1996, 1995, 1992, 1991, 1990, 1986, 1985, 1981, 1980, 1976, 1975, 1971, 1970, 1969, 1966, 1965, 1964, 1963, 1962, 1961, 1958, 1957, 1956, 1954, 1952, 1951, 1950, 1949, 1948, 1947, 1946, 1945, 1944, 1942, 1940, 1939, 1938, 1937, 1936, 1935, 1934, 1933, 1932, 1931, 1930, 1929, 1928, 1927, 1926, 1925, 1924, 1923, 1921, 1920
1306 S BRAND BLVD	2014, 2010, 2006, 2004, 2003, 2001, 2000, 1999, 1996, 1995, 1992, 1991, 1990, 1986, 1985, 1981, 1980, 1976, 1972, 1971, 1969, 1967, 1966, 1965, 1964, 1963, 1961, 1960, 1958, 1957, 1955, 1954, 1952, 1951, 1949, 1948, 1947, 1946, 1945, 1944, 1942, 1940, 1939, 1938, 1937, 1936, 1935, 1934, 1933, 1932, 1931, 1930, 1929, 1928, 1927, 1926, 1925, 1924, 1923, 1921, 1920
1308 BRAND BLVD S	2014, 2010, 2006, 2004, 2003, 2000, 1999, 1996, 1995, 1992, 1991, 1990, 1986, 1985, 1981, 1980, 1976, 1975, 1971, 1970, 1969, 1966, 1965, 1964, 1963, 1962, 1961, 1958, 1957, 1956, 1954, 1952, 1950, 1949, 1948, 1947, 1946, 1945, 1944, 1942, 1940, 1939, 1938, 1937, 1936, 1935, 1934, 1933, 1932, 1931, 1930, 1929, 1928, 1927, 1926, 1925, 1924, 1923, 1921, 1920
1308 S BRAND BLVD	2014, 2010, 2004, 2003, 2001, 2000, 1999, 1996, 1992, 1980, 1976, 1972, 1971, 1969, 1967, 1966, 1965, 1964, 1963, 1961, 1960, 1958, 1957, 1956, 1955, 1954, 1952, 1951, 1949, 1948, 1947, 1946, 1945, 1944, 1942, 1940, 1939, 1938, 1937, 1936, 1935, 1934, 1933, 1932, 1931, 1930, 1929, 1928, 1927, 1926, 1925, 1924, 1923, 1921, 1920
1308 S Brand Blvd	2006, 2004, 2003, 2001, 2000, 1999, 1996, 1995, 1992, 1991, 1990, 1986, 1985, 1981, 1980, 1976, 1975, 1972, 1971, 1970, 1969, 1967, 1966, 1965, 1964, 1963, 1962, 1961, 1960, 1958, 1957, 1956, 1955, 1954, 1952, 1951, 1950, 1949, 1948, 1947, 1946, 1945, 1944, 1942, 1940, 1939, 1938, 1937, 1936, 1935, 1934, 1933, 1932, 1931, 1930, 1929, 1928, 1927, 1926, 1925, 1924, 1923, 1921, 1920
130A W EULALIA ST	2014, 2010, 2006, 2004, 2003, 2001, 2000, 1999, 1996, 1995, 1992, 1991, 1990, 1986, 1985, 1981, 1980, 1976, 1975, 1972, 1971, 1970, 1969, 1967, 1966, 1965, 1964, 1963, 1962, 1961, 1960, 1958, 1957, 1956, 1955, 1954, 1952, 1951, 1949, 1948, 1947, 1946, 1944, 1942, 1939, 1938, 1937, 1936, 1935, 1934, 1933, 1932, 1931, 1929, 1928, 1927, 1926, 1925, 1924, 1923, 1921, 1920
131 1/2 LAUREL ST W	2014, 2010, 2006, 2004, 2003, 2001, 2000, 1999, 1996, 1995, 1992, 1991, 1990, 1986, 1985, 1981, 1980, 1976, 1975, 1972, 1971, 1970, 1969, 1967, 1966, 1965, 1964, 1963, 1962, 1961, 1960, 1958, 1957, 1956, 1954, 1952, 1951, 1950, 1949, 1948, 1947, 1946, 1945, 1944, 1942, 1939, 1938, 1937, 1936, 1935, 1934, 1933, 1932, 1931, 1929, 1928, 1927, 1926, 1925, 1924, 1923, 1921, 1920
131 1/2 W LAUREL ST	2014, 2010, 2006, 2004, 2003, 2001, 2000, 1999, 1996, 1995, 1992, 1991, 1990, 1986, 1985, 1981, 1980, 1976, 1975, 1972, 1971, 1970, 1969, 1967, 1966, 1965, 1964, 1963, 1962, 1961, 1960, 1958, 1957, 1956, 1955, 1954, 1952, 1951, 1949, 1948, 1947, 1946, 1944, 1942, 1940, 1939, 1938, 1937, 1936, 1935, 1934, 1933, 1932, 1931, 1930, 1929, 1928, 1927, 1926, 1925, 1924, 1923, 1921, 1920
131 EULALIA ST W	2014, 2010, 2006, 2004, 2003, 2000, 1999, 1996, 1995, 1992, 1991, 1990, 1986, 1985, 1981, 1980, 1976, 1975, 1971, 1970, 1969, 1966, 1965, 1964, 1963, 1962, 1961, 1958, 1957, 1956, 1954, 1952, 1951, 1950, 1949, 1948, 1947, 1946, 1945, 1944, 1942, 1940, 1939, 1938, 1937, 1936, 1935, 1934, 1933, 1932, 1931, 1930, 1929, 1928, 1927, 1926, 1925, 1924, 1923, 1921, 1920
131 LAUREL ST W	2014, 2010, 2006, 2004, 2003, 2001, 2000, 1999, 1996, 1995, 1992, 1991, 1990, 1986, 1985, 1981, 1980, 1976, 1975, 1972, 1971, 1970, 1969, 1967, 1966, 1965, 1964, 1963, 1962, 1961, 1958, 1957, 1956, 1954, 1952, 1951, 1950, 1949, 1948, 1947, 1946, 1945, 1944, 1942, 1939, 1938, 1937, 1936, 1935, 1934, 1933, 1932, 1931, 1929, 1928, 1927, 1926, 1925, 1924, 1923, 1921, 1920
131 LOS FELIZ RD W	2014, 2010, 2006, 2004, 2003, 2001, 2000, 1999, 1996, 1995, 1992, 1991, 1990, 1986, 1985, 1981, 1980, 1976, 1975, 1972, 1971, 1970, 1969, 1966, 1965, 1964, 1963, 1962, 1961, 1958, 1957, 1956, 1954, 1952, 1951, 1950, 1949, 1948, 1947, 1946, 1945, 1944, 1942, 1940, 1939, 1938, 1937, 1936, 1935, 1934, 1933, 1932, 1931, 1930, 1929, 1928, 1927, 1926, 1925, 1924, 1923, 1921, 1920

FINDINGS

Address Researched	Address Not Identified in Research Source
131 W EULALIA ST	2014, 2010, 2006, 2004, 2003, 2001, 2000, 1999, 1996, 1992, 1991, 1990, 1986, 1985, 1981, 1980, 1976, 1972, 1971, 1969, 1967, 1966, 1965, 1964, 1963, 1961, 1960, 1958, 1957, 1955, 1954, 1952, 1951, 1949, 1948, 1947, 1946, 1944, 1942, 1939, 1938, 1937, 1936, 1934, 1933, 1932, 1931, 1929, 1928, 1927, 1926, 1925, 1924, 1923, 1921, 1920
131 W LAUREL ST	2014, 2010, 2006, 2004, 2003, 2001, 2000, 1999, 1996, 1995, 1992, 1991, 1990, 1986, 1985, 1981, 1980, 1976, 1975, 1972, 1971, 1970, 1969, 1967, 1966, 1965, 1964, 1963, 1962, 1961, 1960, 1958, 1957, 1956, 1955, 1954, 1952, 1951, 1949, 1948, 1947, 1946, 1944, 1942, 1940, 1939, 1938, 1937, 1936, 1935, 1934, 1933, 1932, 1931, 1930, 1929, 1928, 1927, 1926, 1925, 1924, 1923, 1921, 1920
131 W LOS FELIZ RD	2014, 2010, 2006, 2004, 2003, 2001, 2000, 1999, 1996, 1995, 1992, 1991, 1990, 1986, 1985, 1981, 1980, 1976, 1975, 1972, 1971, 1970, 1969, 1967, 1966, 1965, 1964, 1963, 1961, 1960, 1958, 1957, 1956, 1955, 1954, 1952, 1951, 1949, 1948, 1947, 1946, 1944, 1942, 1940, 1939, 1938, 1937, 1936, 1935, 1934, 1933, 1932, 1931, 1930, 1929, 1928, 1927, 1926, 1925, 1924, 1923, 1921, 1920
131 W LOS FELIZ RD W	2014, 2010, 2006, 2004, 2003, 2001, 2000, 1999, 1996, 1995, 1992, 1991, 1990, 1986, 1985, 1981, 1980, 1976, 1975, 1972, 1971, 1970, 1969, 1967, 1966, 1965, 1964, 1963, 1962, 1961, 1960, 1958, 1957, 1956, 1955, 1954, 1952, 1950, 1949, 1948, 1947, 1946, 1945, 1944, 1942, 1940, 1939, 1938, 1937, 1936, 1935, 1934, 1933, 1932, 1931, 1930, 1929, 1928, 1927, 1926, 1925, 1924, 1923, 1921, 1920
1310 BRAND BLVD S	2014, 2010, 2006, 2004, 2003, 2001, 2000, 1999, 1996, 1995, 1992, 1991, 1990, 1986, 1985, 1981, 1980, 1976, 1975, 1972, 1971, 1970, 1969, 1967, 1966, 1965, 1964, 1963, 1962, 1961, 1958, 1957, 1956, 1955, 1954, 1952, 1951, 1950, 1949, 1948, 1947, 1946, 1945, 1944, 1942, 1940, 1939, 1938, 1937, 1936, 1935, 1934, 1933, 1932, 1931, 1930, 1929, 1928, 1927, 1926, 1925, 1924, 1923, 1921, 1920
1310 S BRAND BLVD	2014, 2010, 2006, 2004, 2003, 2001, 2000, 1999, 1996, 1992, 1990, 1986, 1985, 1981, 1976, 1972, 1971, 1970, 1969, 1967, 1966, 1965, 1964, 1963, 1962, 1961, 1960, 1958, 1957, 1956, 1955, 1954, 1952, 1951, 1950, 1949, 1948, 1947, 1946, 1945, 1944, 1942, 1940, 1939, 1938, 1937, 1936, 1935, 1934, 1933, 1932, 1931, 1930, 1929, 1928, 1927, 1926, 1925, 1924, 1923, 1921, 1920
1310 S Brand Blvd	2014, 2006, 2004, 2003, 2001, 2000, 1999, 1996, 1995, 1992, 1991, 1990, 1986, 1985, 1981, 1980, 1976, 1975, 1972, 1971, 1970, 1969, 1967, 1966, 1965, 1964, 1963, 1962, 1961, 1960, 1958, 1957, 1956, 1955, 1954, 1952, 1951, 1950, 1949, 1948, 1947, 1946, 1945, 1944, 1942, 1940, 1939, 1938, 1937, 1936, 1935, 1934, 1933, 1932, 1931, 1930, 1929, 1928, 1927, 1926, 1925, 1924, 1923, 1921, 1920
1311 S BRAND BLVD	2014, 2010, 2006, 2004, 2003, 2001, 2000, 1999, 1996, 1995, 1992, 1991, 1990, 1986, 1985, 1981, 1980, 1976, 1975, 1972, 1971, 1970, 1969, 1967, 1966, 1965, 1964, 1963, 1962, 1961, 1960, 1958, 1957, 1956, 1955, 1954, 1952, 1951, 1950, 1949, 1948, 1947, 1946, 1945, 1944, 1942, 1940, 1939, 1938, 1937, 1936, 1934, 1933, 1932, 1931, 1930, 1929, 1928, 1927, 1926, 1925, 1924, 1923, 1921, 1920
1311A S BRAND BLVD	2014, 2010, 2006, 2004, 2003, 2001, 2000, 1999, 1996, 1992, 1991, 1990, 1986, 1985, 1981, 1980, 1976, 1975, 1972, 1971, 1970, 1969, 1967, 1966, 1965, 1964, 1963, 1962, 1961, 1960, 1958, 1957, 1956, 1955, 1954, 1952, 1951, 1950, 1949, 1948, 1947, 1946, 1945, 1944, 1942, 1940, 1939, 1938, 1937, 1936, 1935, 1934, 1933, 1932, 1931, 1930, 1929, 1928, 1927, 1926, 1925, 1924, 1923, 1921, 1920
1312 BRAND BLVD S	2014, 2010, 2006, 2004, 2003, 2001, 2000, 1999, 1996, 1995, 1992, 1991, 1990, 1986, 1985, 1981, 1980, 1976, 1975, 1972, 1971, 1970, 1969, 1967, 1966, 1965, 1964, 1963, 1962, 1961, 1960, 1958, 1957, 1956, 1955, 1954, 1952, 1951, 1950, 1949, 1948, 1947, 1946, 1945, 1944, 1942, 1939, 1938, 1937, 1936, 1935, 1934, 1933, 1932, 1931, 1930, 1929, 1928, 1927, 1926, 1925, 1924, 1923, 1921, 1920
1312 S BRAND BLVD	2014, 2010, 2006, 2004, 2003, 2001, 2000, 1999, 1996, 1992, 1991, 1990, 1986, 1985, 1981, 1980, 1976, 1975, 1972, 1971, 1970, 1969, 1967, 1966, 1965, 1964, 1963, 1962, 1961, 1960, 1958, 1957, 1956, 1955, 1954, 1952, 1951, 1950, 1949, 1948, 1947, 1946, 1945, 1944, 1942, 1940, 1939, 1938, 1937, 1936, 1934, 1933, 1932, 1931, 1930, 1929, 1928, 1927, 1926, 1925, 1924, 1923, 1921, 1920

FINDINGS

Address Researched	Address Not Identified in Research Source
1312 S ORANGE ST	2014, 2010, 2006, 2004, 2003, 2001, 2000, 1999, 1996, 1995, 1992, 1991, 1990, 1986, 1985, 1981, 1980, 1976, 1975, 1972, 1971, 1969, 1967, 1966, 1965, 1964, 1963, 1962, 1961, 1960, 1958, 1957, 1956, 1955, 1954, 1952, 1951, 1950, 1949, 1948, 1947, 1946, 1945, 1944, 1942, 1940, 1939, 1938, 1937, 1936, 1935, 1934, 1933, 1932, 1931, 1930, 1929, 1928, 1927, 1926, 1925, 1924, 1923, 1921, 1920
1313 BRAND BLVD S	2014, 2010, 2006, 2004, 2003, 2000, 1999, 1996, 1995, 1992, 1991, 1990, 1986, 1985, 1981, 1980, 1976, 1975, 1971, 1970, 1969, 1966, 1965, 1964, 1963, 1962, 1961, 1958, 1957, 1956, 1954, 1952, 1950, 1949, 1948, 1947, 1946, 1945, 1944, 1942, 1939, 1938, 1937, 1936, 1935, 1934, 1933, 1932, 1931, 1930, 1929, 1928, 1927, 1926, 1925, 1924, 1923, 1921, 1920
1313 S BRAND BLVD	2014, 2010, 2006, 2004, 2003, 2001, 2000, 1999, 1996, 1992, 1986, 1981, 1976, 1975, 1972, 1971, 1970, 1969, 1967, 1966, 1965, 1964, 1963, 1962, 1961, 1960, 1958, 1957, 1956, 1955, 1954, 1952, 1951, 1949, 1948, 1947, 1946, 1945, 1944, 1942, 1940, 1939, 1938, 1937, 1936, 1935, 1934, 1933, 1932, 1931, 1930, 1929, 1928, 1927, 1926, 1925, 1924, 1923, 1921, 1920
1313 S Brand Blvd	2006, 2004, 2003, 2001, 2000, 1999, 1996, 1995, 1992, 1991, 1990, 1986, 1985, 1981, 1980, 1976, 1975, 1972, 1971, 1970, 1969, 1967, 1966, 1965, 1964, 1963, 1962, 1961, 1960, 1958, 1957, 1956, 1955, 1954, 1952, 1951, 1950, 1949, 1948, 1947, 1946, 1945, 1944, 1942, 1940, 1939, 1938, 1937, 1936, 1935, 1934, 1933, 1932, 1931, 1930, 1929, 1928, 1927, 1926, 1925, 1924, 1923, 1921, 1920
1313 S ORANGE ST	2014, 2010, 2006, 2004, 2003, 2001, 2000, 1999, 1996, 1995, 1992, 1990, 1986, 1985, 1981, 1980, 1976, 1975, 1972, 1971, 1970, 1969, 1967, 1966, 1965, 1964, 1963, 1962, 1961, 1960, 1958, 1957, 1956, 1955, 1954, 1952, 1951, 1950, 1949, 1948, 1947, 1946, 1945, 1944, 1942, 1940, 1939, 1938, 1937, 1936, 1935, 1934, 1933, 1932, 1931, 1930, 1929, 1928, 1927, 1926, 1925, 1924, 1923, 1921, 1920
1314 BRAND BLVD S	2014, 2010, 2006, 2004, 2003, 2001, 2000, 1999, 1996, 1995, 1992, 1991, 1990, 1986, 1985, 1981, 1980, 1976, 1975, 1972, 1971, 1970, 1969, 1966, 1965, 1964, 1963, 1962, 1961, 1958, 1957, 1956, 1954, 1952, 1951, 1950, 1949, 1948, 1947, 1946, 1945, 1944, 1942, 1940, 1939, 1938, 1937, 1936, 1935, 1934, 1933, 1932, 1931, 1930, 1929, 1928, 1927, 1926, 1925, 1924, 1923, 1921, 1920
1314 S BRAND BLVD	2014, 2010, 2006, 2004, 2003, 2001, 2000, 1999, 1996, 1992, 1991, 1990, 1986, 1985, 1981, 1980, 1976, 1975, 1972, 1971, 1970, 1969, 1967, 1966, 1965, 1964, 1963, 1961, 1960, 1958, 1957, 1955, 1954, 1952, 1951, 1950, 1949, 1948, 1947, 1946, 1945, 1944, 1942, 1940, 1939, 1938, 1937, 1936, 1935, 1934, 1933, 1932, 1931, 1930, 1929, 1928, 1927, 1926, 1925, 1924, 1923, 1921, 1920
1315 BRAND BLVD S	2014, 2010, 2006, 2004, 2003, 2001, 2000, 1999, 1996, 1995, 1992, 1991, 1990, 1986, 1985, 1981, 1980, 1976, 1975, 1972, 1971, 1970, 1969, 1967, 1966, 1965, 1964, 1963, 1962, 1961, 1960, 1958, 1957, 1956, 1955, 1954, 1952, 1951, 1950, 1949, 1948, 1947, 1946, 1945, 1944, 1942, 1939, 1938, 1937, 1936, 1935, 1934, 1933, 1932, 1931, 1930, 1929, 1928, 1927, 1926, 1925, 1924, 1923, 1921, 1920
1315 ORANGE ST S	2014, 2010, 2006, 2004, 2003, 2000, 1999, 1996, 1995, 1992, 1991, 1990, 1986, 1985, 1981, 1980, 1976, 1975, 1971, 1970, 1969, 1966, 1965, 1964, 1963, 1962, 1961, 1958, 1957, 1956, 1954, 1952, 1951, 1950, 1949, 1948, 1947, 1946, 1945, 1944, 1942, 1940, 1939, 1938, 1937, 1936, 1935, 1934, 1933, 1932, 1931, 1930, 1929, 1928, 1927, 1926, 1925, 1924, 1923, 1921, 1920
1315 S BRAND BLVD	2014, 2010, 2006, 2004, 2003, 2001, 2000, 1999, 1996, 1995, 1992, 1991, 1990, 1986, 1985, 1981, 1980, 1976, 1975, 1972, 1971, 1970, 1969, 1967, 1966, 1965, 1964, 1963, 1962, 1961, 1960, 1958, 1957, 1956, 1955, 1954, 1952, 1951, 1949, 1948, 1947, 1946, 1945, 1944, 1942, 1940, 1939, 1938, 1937, 1936, 1934, 1933, 1932, 1931, 1930, 1929, 1928, 1927, 1926, 1925, 1924, 1923, 1921, 1920
1315 S ORANGE ST	2014, 2010, 2006, 2004, 2003, 2001, 2000, 1999, 1996, 1995, 1992, 1991, 1990, 1986, 1985, 1981, 1976, 1972, 1971, 1969, 1967, 1966, 1965, 1964, 1963, 1962, 1961, 1960, 1958, 1957, 1956, 1955, 1954, 1952, 1951, 1950, 1949, 1948, 1947, 1946, 1944, 1942, 1939, 1938, 1937, 1936, 1935, 1934, 1933, 1932, 1931, 1929, 1928, 1927, 1926, 1925, 1924, 1923, 1921, 1920

FINDINGS

Address Researched	Address Not Identified in Research Source
1315 S Orange St	2010, 2006, 2004, 2003, 2001, 2000, 1999, 1996, 1995, 1992, 1991, 1990, 1986, 1985, 1981, 1980, 1976, 1975, 1972, 1971, 1970, 1969, 1967, 1966, 1965, 1964, 1963, 1962, 1961, 1960, 1958, 1957, 1956, 1955, 1954, 1952, 1951, 1950, 1949, 1948, 1947, 1946, 1945, 1944, 1942, 1940, 1939, 1938, 1937, 1936, 1935, 1934, 1933, 1932, 1931, 1930, 1929, 1928, 1927, 1926, 1925, 1924, 1923, 1921, 1920
1316 BRAND BLVD S	2014, 2010, 2006, 2004, 2003, 2001, 2000, 1999, 1996, 1995, 1992, 1991, 1990, 1986, 1985, 1981, 1980, 1976, 1975, 1972, 1971, 1970, 1969, 1966, 1965, 1964, 1963, 1962, 1961, 1958, 1957, 1956, 1954, 1952, 1950, 1949, 1948, 1947, 1946, 1945, 1944, 1942, 1940, 1939, 1938, 1937, 1936, 1935, 1934, 1933, 1932, 1931, 1930, 1929, 1928, 1927, 1926, 1925, 1924, 1923, 1921, 1920
1316 S BRAND BLVD	2014, 2010, 2006, 2004, 2003, 2001, 2000, 1999, 1996, 1995, 1992, 1991, 1990, 1986, 1985, 1981, 1980, 1976, 1975, 1972, 1971, 1969, 1967, 1966, 1965, 1964, 1963, 1961, 1960, 1958, 1957, 1955, 1954, 1952, 1951, 1949, 1948, 1947, 1946, 1945, 1944, 1942, 1940, 1939, 1938, 1937, 1936, 1935, 1934, 1933, 1932, 1931, 1930, 1929, 1928, 1927, 1926, 1925, 1924, 1923, 1921, 1920
1316 S ORANGE ST	2014, 2010, 2006, 2004, 2003, 2001, 2000, 1999, 1996, 1995, 1992, 1991, 1990, 1986, 1985, 1981, 1980, 1976, 1975, 1972, 1971, 1970, 1969, 1967, 1966, 1965, 1964, 1963, 1962, 1961, 1960, 1958, 1957, 1956, 1955, 1954, 1952, 1951, 1950, 1949, 1948, 1947, 1946, 1945, 1944, 1942, 1940, 1939, 1938, 1937, 1936, 1934, 1933, 1932, 1931, 1929, 1928, 1927, 1926, 1925, 1924, 1923, 1921, 1920
1317 ORANGE ST S	2014, 2010, 2006, 2004, 2003, 2000, 1999, 1996, 1995, 1992, 1991, 1990, 1986, 1985, 1981, 1980, 1976, 1975, 1971, 1970, 1969, 1966, 1965, 1964, 1963, 1962, 1961, 1958, 1957, 1956, 1954, 1952, 1951, 1950, 1949, 1948, 1947, 1946, 1945, 1944, 1942, 1940, 1939, 1938, 1937, 1936, 1935, 1934, 1933, 1932, 1931, 1930, 1929, 1928, 1927, 1926, 1925, 1924, 1923, 1921, 1920
1317 S BRAND BLVD	2014, 2010, 2006, 2004, 2003, 2001, 2000, 1999, 1996, 1992, 1991, 1990, 1986, 1985, 1981, 1980, 1976, 1975, 1972, 1971, 1970, 1969, 1967, 1966, 1965, 1964, 1963, 1962, 1961, 1960, 1958, 1957, 1956, 1955, 1954, 1952, 1951, 1950, 1949, 1948, 1947, 1946, 1945, 1944, 1942, 1940, 1939, 1938, 1937, 1936, 1935, 1934, 1933, 1932, 1931, 1930, 1929, 1928, 1927, 1926, 1925, 1924, 1923, 1921, 1920
1317 S ORANGE ST	2014, 2010, 2006, 2004, 2003, 2001, 2000, 1999, 1996, 1995, 1992, 1991, 1990, 1986, 1981, 1980, 1976, 1975, 1972, 1971, 1970, 1969, 1967, 1966, 1965, 1964, 1963, 1961, 1960, 1958, 1957, 1955, 1954, 1952, 1951, 1949, 1948, 1947, 1946, 1944, 1942, 1939, 1938, 1937, 1936, 1935, 1934, 1933, 1932, 1931, 1929, 1928, 1927, 1926, 1925, 1924, 1923, 1921, 1920
1318 S BRAND BLVD	2014, 2010, 2006, 2004, 2003, 2001, 2000, 1999, 1996, 1995, 1992, 1991, 1990, 1986, 1985, 1981, 1980, 1976, 1975, 1972, 1971, 1969, 1967, 1966, 1965, 1964, 1963, 1961, 1960, 1958, 1957, 1956, 1955, 1954, 1952, 1951, 1950, 1949, 1948, 1947, 1946, 1945, 1944, 1942, 1940, 1939, 1938, 1937, 1936, 1935, 1934, 1933, 1932, 1931, 1930, 1929, 1928, 1927, 1926, 1925, 1924, 1923, 1921, 1920
1319 ORANGE ST S	2014, 2010, 2006, 2004, 2003, 2000, 1999, 1996, 1995, 1992, 1991, 1990, 1986, 1985, 1981, 1980, 1976, 1975, 1971, 1970, 1969, 1966, 1965, 1964, 1963, 1962, 1961, 1958, 1957, 1956, 1954, 1952, 1951, 1950, 1949, 1948, 1947, 1946, 1945, 1944, 1942, 1940, 1939, 1938, 1937, 1936, 1935, 1934, 1933, 1932, 1931, 1930, 1929, 1928, 1927, 1926, 1925, 1924, 1923, 1921, 1920
1319 S ORANGE ST	2014, 2010, 2006, 2004, 2003, 2001, 2000, 1999, 1996, 1995, 1992, 1991, 1990, 1986, 1985, 1981, 1976, 1975, 1972, 1971, 1970, 1969, 1967, 1966, 1965, 1964, 1963, 1962, 1961, 1960, 1958, 1957, 1955, 1954, 1952, 1951, 1950, 1949, 1948, 1947, 1946, 1944, 1942, 1939, 1938, 1937, 1936, 1934, 1933, 1932, 1931, 1929, 1928, 1927, 1926, 1925, 1924, 1923, 1921, 1920
132 1/2 LAUREL ST W	2014, 2010, 2006, 2004, 2003, 2001, 2000, 1999, 1996, 1995, 1992, 1991, 1990, 1986, 1985, 1981, 1980, 1976, 1975, 1972, 1971, 1970, 1969, 1966, 1965, 1964, 1963, 1962, 1961, 1958, 1957, 1956, 1954, 1952, 1951, 1950, 1949, 1948, 1947, 1946, 1945, 1944, 1942, 1939, 1938, 1937, 1936, 1935, 1934, 1933, 1932, 1931, 1929, 1928, 1927, 1926, 1925, 1924, 1923, 1921, 1920

FINDINGS

Address Researched	Address Not Identified in Research Source
132 1/2 W LAUREL ST	2014, 2010, 2006, 2004, 2003, 2001, 2000, 1999, 1996, 1995, 1992, 1991, 1990, 1986, 1985, 1981, 1980, 1976, 1975, 1972, 1971, 1970, 1969, 1967, 1966, 1965, 1964, 1963, 1962, 1961, 1960, 1958, 1957, 1956, 1955, 1954, 1952, 1951, 1950, 1949, 1948, 1947, 1946, 1944, 1942, 1940, 1939, 1938, 1937, 1936, 1935, 1934, 1933, 1932, 1931, 1930, 1929, 1928, 1927, 1926, 1925, 1924, 1923, 1921, 1920
132 LAUREL ST W	2014, 2010, 2006, 2004, 2003, 2001, 2000, 1999, 1996, 1995, 1992, 1991, 1990, 1986, 1985, 1981, 1980, 1976, 1975, 1971, 1970, 1969, 1966, 1965, 1964, 1963, 1962, 1961, 1958, 1957, 1956, 1954, 1952, 1951, 1950, 1949, 1948, 1947, 1946, 1945, 1944, 1942, 1939, 1938, 1937, 1936, 1935, 1934, 1933, 1932, 1931, 1929, 1928, 1927, 1926, 1925, 1924, 1923, 1921, 1920
132 W EULALIA ST	2014, 2010, 2006, 2004, 2003, 2001, 2000, 1999, 1996, 1992, 1991, 1990, 1986, 1985, 1981, 1980, 1976, 1975, 1972, 1971, 1970, 1969, 1967, 1966, 1965, 1964, 1963, 1962, 1961, 1960, 1958, 1957, 1956, 1955, 1954, 1952, 1951, 1950, 1949, 1948, 1947, 1946, 1945, 1944, 1942, 1940, 1939, 1938, 1937, 1936, 1935, 1934, 1933, 1932, 1931, 1930, 1929, 1928, 1927, 1926, 1925, 1924, 1923, 1921, 1920
132 W LAUREL ST	2014, 2010, 2006, 2004, 2003, 2001, 2000, 1999, 1996, 1995, 1992, 1991, 1990, 1986, 1985, 1981, 1980, 1976, 1975, 1972, 1971, 1970, 1969, 1967, 1966, 1965, 1964, 1963, 1961, 1960, 1957, 1956, 1955, 1954, 1952, 1951, 1950, 1949, 1948, 1947, 1946, 1944, 1942, 1940, 1939, 1938, 1937, 1936, 1935, 1934, 1933, 1932, 1931, 1930, 1929, 1928, 1927, 1926, 1925, 1924, 1923, 1921, 1920
132 W LOS FELIZ RD	2014, 2010, 2006, 2004, 2003, 2001, 2000, 1999, 1996, 1995, 1992, 1991, 1990, 1986, 1985, 1981, 1980, 1976, 1975, 1972, 1971, 1970, 1969, 1967, 1966, 1965, 1964, 1963, 1962, 1961, 1960, 1958, 1957, 1956, 1955, 1954, 1952, 1951, 1950, 1949, 1948, 1947, 1946, 1945, 1944, 1942, 1939, 1938, 1937, 1936, 1935, 1934, 1933, 1932, 1931, 1930, 1929, 1928, 1927, 1926, 1925, 1924, 1923, 1921, 1920
1320 BRAND BLVD S	2014, 2010, 2006, 2004, 2003, 2000, 1999, 1996, 1995, 1992, 1991, 1990, 1986, 1985, 1981, 1980, 1976, 1975, 1972, 1971, 1970, 1969, 1967, 1966, 1965, 1964, 1963, 1962, 1961, 1960, 1958, 1957, 1956, 1955, 1954, 1952, 1951, 1950, 1949, 1948, 1947, 1946, 1945, 1944, 1942, 1940, 1939, 1938, 1937, 1936, 1935, 1934, 1933, 1932, 1931, 1930, 1929, 1928, 1927, 1926, 1925, 1924, 1923, 1921, 1920
1320 S BRAND BLVD	2014, 2010, 2006, 2004, 2003, 2001, 2000, 1999, 1996, 1992, 1990, 1986, 1981, 1976, 1975, 1972, 1971, 1970, 1969, 1967, 1966, 1965, 1964, 1963, 1962, 1961, 1960, 1958, 1957, 1956, 1955, 1954, 1952, 1951, 1950, 1949, 1948, 1947, 1946, 1945, 1944, 1942, 1940, 1939, 1938, 1937, 1936, 1935, 1934, 1933, 1932, 1931, 1930, 1929, 1928, 1927, 1926, 1925, 1924, 1923, 1921, 1920
1322 BRAND BLVD S	2014, 2010, 2006, 2004, 2003, 2000, 1999, 1996, 1995, 1992, 1991, 1990, 1986, 1985, 1981, 1980, 1976, 1975, 1971, 1970, 1969, 1967, 1966, 1965, 1964, 1963, 1962, 1961, 1960, 1958, 1957, 1956, 1955, 1954, 1952, 1951, 1950, 1949, 1948, 1947, 1946, 1945, 1944, 1942, 1940, 1939, 1938, 1937, 1936, 1935, 1934, 1933, 1932, 1931, 1930, 1929, 1928, 1927, 1926, 1925, 1924, 1923, 1921, 1920
1322 S BRAND BLVD	2014, 2010, 2006, 2004, 2003, 2001, 2000, 1999, 1996, 1992, 1991, 1990, 1986, 1985, 1981, 1980, 1976, 1972, 1971, 1970, 1969, 1967, 1966, 1965, 1964, 1963, 1962, 1961, 1960, 1958, 1957, 1956, 1955, 1954, 1952, 1951, 1950, 1949, 1948, 1947, 1946, 1945, 1944, 1942, 1940, 1939, 1938, 1937, 1936, 1935, 1934, 1933, 1932, 1931, 1930, 1929, 1928, 1927, 1926, 1925, 1924, 1923, 1921, 1920
1324 BRAND BLVD S	2014, 2010, 2006, 2004, 2003, 2001, 2000, 1999, 1996, 1995, 1992, 1991, 1990, 1986, 1985, 1981, 1980, 1976, 1975, 1972, 1971, 1970, 1969, 1966, 1965, 1964, 1963, 1962, 1961, 1958, 1957, 1956, 1954, 1952, 1950, 1949, 1948, 1947, 1946, 1945, 1944, 1942, 1939, 1938, 1937, 1936, 1935, 1934, 1933, 1932, 1931, 1930, 1929, 1928, 1927, 1926, 1925, 1924, 1923, 1921, 1920
1324 S BRAND BLVD	2014, 2010, 2006, 2004, 2003, 2001, 2000, 1999, 1996, 1995, 1992, 1991, 1990, 1986, 1985, 1981, 1980, 1976, 1975, 1972, 1971, 1969, 1967, 1966, 1965, 1964, 1963, 1961, 1960, 1958, 1957, 1955, 1954, 1952, 1951, 1950, 1949, 1948, 1947, 1946, 1945, 1944, 1942, 1940, 1939, 1938, 1937, 1936, 1934, 1933, 1932, 1931, 1930, 1928, 1927, 1926, 1925, 1924, 1923, 1921, 1920

FINDINGS

Address Researched	Address Not Identified in Research Source
1325 BRAND BLVD S	2014, 2010, 2006, 2004, 2003, 2000, 1999, 1996, 1995, 1992, 1991, 1990, 1986, 1985, 1981, 1980, 1976, 1975, 1972, 1971, 1970, 1969, 1966, 1965, 1964, 1963, 1962, 1961, 1958, 1957, 1956, 1954, 1952, 1950, 1949, 1948, 1947, 1946, 1945, 1944, 1942, 1939, 1938, 1937, 1936, 1935, 1934, 1933, 1932, 1931, 1930, 1929, 1928, 1927, 1926, 1925, 1924, 1923, 1921, 1920
1325 S BRAND BLVD	2014, 2010, 2006, 2004, 2003, 2001, 2000, 1999, 1996, 1992, 1991, 1990, 1986, 1985, 1981, 1980, 1976, 1975, 1972, 1971, 1969, 1967, 1966, 1965, 1964, 1963, 1961, 1960, 1958, 1957, 1955, 1954, 1952, 1951, 1949, 1948, 1947, 1946, 1945, 1944, 1942, 1940, 1939, 1938, 1937, 1936, 1934, 1933, 1932, 1931, 1930, 1929, 1928, 1927, 1926, 1925, 1924, 1923, 1921, 1920
1328 ORANGE ST	2014, 2010, 2006, 2004, 2003, 2001, 2000, 1999, 1996, 1995, 1992, 1991, 1990, 1986, 1985, 1981, 1980, 1976, 1975, 1972, 1971, 1970, 1969, 1967, 1966, 1965, 1964, 1963, 1962, 1961, 1960, 1958, 1957, 1956, 1955, 1952, 1951, 1949, 1948, 1947, 1946, 1945, 1944, 1942, 1940, 1939, 1938, 1937, 1936, 1935, 1934, 1933, 1932, 1931, 1930, 1929, 1928, 1927, 1926, 1925, 1924, 1923, 1921, 1920
1328 S BRAND BLVD	2014, 2010, 2004, 2003, 2001, 2000, 1999, 1996, 1995, 1992, 1991, 1990, 1986, 1985, 1981, 1980, 1976, 1975, 1972, 1971, 1970, 1969, 1967, 1966, 1965, 1964, 1963, 1962, 1961, 1960, 1958, 1957, 1956, 1955, 1954, 1952, 1951, 1950, 1949, 1948, 1947, 1946, 1945, 1944, 1942, 1940, 1939, 1938, 1937, 1936, 1935, 1934, 1933, 1932, 1931, 1930, 1929, 1928, 1927, 1926, 1925, 1924, 1923, 1921, 1920
1329 ORANGE ST	2014, 2010, 2006, 2004, 2003, 2001, 2000, 1999, 1996, 1995, 1992, 1991, 1990, 1986, 1985, 1981, 1980, 1976, 1975, 1972, 1971, 1970, 1969, 1967, 1966, 1965, 1964, 1963, 1962, 1961, 1960, 1958, 1957, 1956, 1955, 1952, 1951, 1949, 1948, 1947, 1946, 1945, 1944, 1942, 1940, 1939, 1938, 1937, 1936, 1935, 1934, 1933, 1932, 1931, 1930, 1929, 1928, 1927, 1926, 1925, 1924, 1923, 1921, 1920
1329 S ORANGE ST	2014, 2010, 2006, 2004, 2003, 2001, 2000, 1999, 1996, 1995, 1992, 1991, 1990, 1986, 1985, 1981, 1980, 1976, 1975, 1972, 1971, 1970, 1969, 1967, 1966, 1965, 1964, 1963, 1961, 1960, 1958, 1957, 1956, 1955, 1954, 1952, 1951, 1950, 1949, 1948, 1947, 1946, 1945, 1944, 1942, 1940, 1939, 1938, 1937, 1936, 1935, 1934, 1933, 1932, 1931, 1930, 1929, 1928, 1927, 1926, 1925, 1924, 1923, 1921, 1920
133 1/2 W LOS FELIZ RD	2014, 2010, 2006, 2004, 2003, 2001, 2000, 1999, 1996, 1995, 1992, 1991, 1990, 1986, 1985, 1981, 1980, 1976, 1975, 1972, 1971, 1970, 1969, 1967, 1966, 1965, 1964, 1963, 1962, 1961, 1960, 1958, 1957, 1956, 1955, 1954, 1952, 1951, 1950, 1949, 1948, 1947, 1946, 1945, 1944, 1942, 1940, 1939, 1938, 1937, 1936, 1935, 1934, 1933, 1932, 1931, 1929, 1928, 1927, 1926, 1925, 1924, 1923, 1921, 1920
133 LOS FELIZ RD W	2014, 2010, 2006, 2004, 2003, 2000, 1999, 1996, 1995, 1992, 1991, 1990, 1986, 1985, 1981, 1980, 1976, 1975, 1971, 1970, 1969, 1966, 1965, 1964, 1963, 1962, 1961, 1958, 1957, 1956, 1954, 1952, 1951, 1950, 1949, 1948, 1947, 1946, 1945, 1944, 1942, 1940, 1939, 1938, 1937, 1936, 1935, 1934, 1933, 1932, 1931, 1930, 1929, 1928, 1927, 1926, 1925, 1924, 1923, 1921, 1920
133 W LOS FELIZ RD	2014, 2010, 2006, 2004, 2003, 2001, 2000, 1999, 1996, 1995, 1992, 1991, 1990, 1986, 1985, 1981, 1976, 1975, 1972, 1971, 1969, 1966, 1965, 1964, 1963, 1961, 1960, 1957, 1955, 1954, 1952, 1951, 1950, 1949, 1948, 1947, 1946, 1944, 1942, 1939, 1938, 1937, 1936, 1935, 1934, 1933, 1932, 1931, 1929, 1928, 1927, 1926, 1925, 1924, 1923, 1921, 1920
133 W LOS FELIZ RD W	2014, 2010, 2006, 2004, 2003, 2001, 2000, 1999, 1996, 1995, 1992, 1991, 1990, 1986, 1985, 1981, 1980, 1976, 1975, 1972, 1971, 1970, 1969, 1967, 1966, 1965, 1964, 1963, 1962, 1961, 1960, 1958, 1957, 1956, 1955, 1954, 1952, 1950, 1949, 1948, 1947, 1946, 1945, 1944, 1942, 1940, 1939, 1938, 1937, 1936, 1935, 1934, 1933, 1932, 1931, 1930, 1929, 1928, 1927, 1926, 1925, 1924, 1923, 1921, 1920
1330 ORANGE ST	2014, 2010, 2006, 2004, 2003, 2001, 2000, 1999, 1996, 1995, 1992, 1991, 1990, 1986, 1985, 1981, 1980, 1976, 1975, 1972, 1971, 1970, 1969, 1967, 1966, 1965, 1964, 1963, 1962, 1961, 1960, 1958, 1957, 1956, 1955, 1954, 1952, 1951, 1950, 1949, 1948, 1947, 1946, 1945, 1944, 1942, 1940, 1939, 1938, 1937, 1936, 1935, 1934, 1933, 1932, 1930, 1929, 1928, 1927, 1926, 1925, 1924, 1923, 1921, 1920

FINDINGS

Address Researched	Address Not Identified in Research Source
1331 S BRAND BLVD	2014, 2010, 2006, 2004, 2003, 2001, 2000, 1999, 1996, 1995, 1992, 1991, 1990, 1986, 1985, 1981, 1980, 1976, 1975, 1972, 1971, 1970, 1969, 1967, 1966, 1965, 1964, 1963, 1962, 1961, 1960, 1958, 1957, 1955, 1954, 1952, 1951, 1950, 1949, 1948, 1947, 1946, 1945, 1944, 1942, 1940, 1939, 1938, 1937, 1936, 1935, 1934, 1933, 1932, 1931, 1930, 1929, 1928, 1927, 1926, 1925, 1924, 1923, 1921, 1920
1331/2 BRAND BLVD S	2014, 2010, 2006, 2004, 2003, 2001, 2000, 1999, 1996, 1995, 1992, 1991, 1990, 1986, 1985, 1981, 1980, 1976, 1975, 1972, 1971, 1970, 1969, 1967, 1966, 1965, 1964, 1963, 1962, 1961, 1960, 1958, 1957, 1956, 1954, 1952, 1951, 1950, 1949, 1948, 1947, 1946, 1945, 1944, 1942, 1940, 1939, 1938, 1937, 1936, 1935, 1934, 1933, 1932, 1931, 1930, 1929, 1928, 1927, 1926, 1925, 1924, 1923, 1921, 1920
1332 ORANGE ST	2014, 2010, 2006, 2004, 2003, 2001, 2000, 1999, 1996, 1995, 1992, 1991, 1990, 1986, 1985, 1981, 1980, 1976, 1975, 1972, 1971, 1970, 1969, 1967, 1966, 1965, 1964, 1963, 1962, 1961, 1960, 1958, 1957, 1956, 1955, 1954, 1952, 1951, 1949, 1948, 1947, 1946, 1945, 1944, 1942, 1940, 1939, 1938, 1937, 1936, 1935, 1934, 1933, 1932, 1931, 1930, 1929, 1928, 1927, 1926, 1925, 1924, 1923, 1921, 1920
1333 ORANGE ST	2014, 2010, 2006, 2004, 2003, 2001, 2000, 1999, 1996, 1995, 1992, 1991, 1990, 1986, 1985, 1981, 1980, 1976, 1975, 1972, 1971, 1970, 1969, 1967, 1966, 1965, 1964, 1963, 1962, 1961, 1960, 1958, 1957, 1956, 1955, 1952, 1951, 1949, 1948, 1947, 1946, 1945, 1944, 1942, 1940, 1939, 1938, 1937, 1936, 1935, 1934, 1933, 1932, 1931, 1930, 1929, 1928, 1927, 1926, 1925, 1924, 1923, 1921, 1920
1335 ORANGE ST	2014, 2010, 2006, 2004, 2003, 2001, 2000, 1999, 1996, 1995, 1992, 1991, 1990, 1986, 1985, 1981, 1980, 1976, 1975, 1972, 1971, 1970, 1969, 1967, 1966, 1965, 1964, 1963, 1962, 1961, 1960, 1958, 1957, 1956, 1955, 1952, 1951, 1949, 1948, 1947, 1946, 1945, 1944, 1942, 1940, 1939, 1938, 1937, 1936, 1935, 1934, 1933, 1932, 1931, 1930, 1929, 1928, 1927, 1926, 1925, 1924, 1923, 1921, 1920
1337 ORANGE ST	2014, 2010, 2006, 2004, 2003, 2001, 2000, 1999, 1996, 1995, 1992, 1991, 1990, 1986, 1985, 1981, 1980, 1976, 1975, 1972, 1971, 1970, 1969, 1967, 1966, 1965, 1964, 1963, 1962, 1961, 1960, 1958, 1957, 1956, 1955, 1952, 1951, 1949, 1948, 1947, 1946, 1945, 1944, 1942, 1940, 1939, 1938, 1937, 1936, 1935, 1934, 1933, 1932, 1931, 1930, 1929, 1928, 1927, 1926, 1925, 1924, 1923, 1921, 1920
1339 ORANGE ST	2014, 2010, 2006, 2004, 2003, 2001, 2000, 1999, 1996, 1995, 1992, 1991, 1990, 1986, 1985, 1981, 1980, 1976, 1975, 1972, 1971, 1970, 1969, 1967, 1966, 1965, 1964, 1963, 1962, 1961, 1960, 1958, 1957, 1956, 1955, 1954, 1952, 1951, 1949, 1948, 1947, 1946, 1945, 1944, 1942, 1940, 1939, 1938, 1937, 1936, 1935, 1934, 1933, 1932, 1931, 1930, 1929, 1928, 1927, 1926, 1925, 1924, 1923, 1921, 1920
134 E CYPRESS ST	2014, 2010, 2006, 2004, 2003, 2001, 2000, 1999, 1996, 1995, 1992, 1991, 1990, 1986, 1985, 1981, 1980, 1976, 1975, 1972, 1971, 1970, 1969, 1967, 1966, 1965, 1964, 1963, 1962, 1961, 1960, 1958, 1957, 1956, 1955, 1954, 1952, 1951, 1949, 1948, 1947, 1946, 1945, 1944, 1942, 1940, 1939, 1938, 1937, 1936, 1935, 1934, 1933, 1932, 1931, 1930, 1929, 1928, 1927, 1926, 1925, 1924, 1923, 1921, 1920
134 E LAUREL ST	2014, 2010, 2006, 2004, 2003, 2001, 2000, 1999, 1996, 1995, 1992, 1991, 1990, 1986, 1985, 1981, 1980, 1976, 1975, 1972, 1971, 1970, 1969, 1967, 1966, 1965, 1964, 1963, 1962, 1961, 1960, 1958, 1957, 1956, 1955, 1954, 1952, 1951, 1950, 1949, 1948, 1947, 1946, 1945, 1944, 1942, 1940, 1939, 1938, 1937, 1936, 1935, 1934, 1933, 1932, 1931, 1930, 1929, 1928, 1927, 1926, 1925, 1924, 1921, 1920
1343 ORANGE ST	2014, 2010, 2006, 2004, 2003, 2001, 2000, 1999, 1996, 1995, 1992, 1991, 1990, 1986, 1985, 1981, 1980, 1976, 1975, 1972, 1971, 1970, 1969, 1967, 1966, 1965, 1964, 1963, 1962, 1961, 1960, 1958, 1957, 1956, 1955, 1954, 1952, 1951, 1949, 1948, 1947, 1946, 1945, 1944, 1942, 1940, 1939, 1938, 1937, 1936, 1935, 1934, 1933, 1932, 1931, 1930, 1929, 1928, 1927, 1926, 1925, 1924, 1923, 1921, 1920
1345 S BRAND BLVD	2014, 2010, 2006, 2004, 2003, 2001, 2000, 1999, 1996, 1995, 1992, 1991, 1990, 1986, 1985, 1981, 1976, 1975, 1972, 1971, 1970, 1969, 1967, 1966, 1965, 1964, 1963, 1962, 1961, 1960, 1958, 1957, 1956, 1955, 1954, 1952, 1951, 1950, 1949, 1948, 1947, 1946, 1945, 1944, 1942, 1940, 1939, 1938, 1937, 1936, 1935, 1934, 1933, 1932, 1931, 1930, 1929, 1928, 1927, 1926, 1925, 1924, 1923, 1921, 1920

FINDINGS

Address Researched	Address Not Identified in Research Source
1347 ORANGE ST	2014, 2010, 2006, 2004, 2003, 2001, 2000, 1999, 1996, 1995, 1992, 1991, 1990, 1986, 1985, 1981, 1980, 1976, 1975, 1972, 1971, 1970, 1969, 1967, 1966, 1965, 1964, 1963, 1962, 1961, 1960, 1958, 1957, 1956, 1955, 1954, 1952, 1951, 1949, 1948, 1947, 1946, 1945, 1944, 1942, 1940, 1939, 1938, 1937, 1936, 1935, 1934, 1933, 1932, 1931, 1930, 1929, 1928, 1927, 1926, 1925, 1924, 1923, 1921, 1920
1348 S BRAND BLVD	2014, 2010, 2006, 2004, 2003, 2001, 2000, 1999, 1996, 1995, 1992, 1991, 1990, 1986, 1985, 1981, 1980, 1976, 1975, 1972, 1971, 1969, 1967, 1966, 1965, 1964, 1963, 1961, 1960, 1958, 1957, 1956, 1955, 1954, 1952, 1951, 1950, 1949, 1948, 1947, 1946, 1945, 1944, 1942, 1940, 1939, 1938, 1937, 1936, 1935, 1934, 1933, 1932, 1931, 1930, 1929, 1928, 1927, 1926, 1925, 1924, 1923, 1921, 1920
1350 S BRAND BLVD	2014, 2010, 2006, 2004, 2003, 2001, 2000, 1999, 1996, 1995, 1992, 1990, 1986, 1985, 1981, 1980, 1976, 1975, 1972, 1971, 1970, 1969, 1967, 1966, 1965, 1964, 1963, 1962, 1961, 1960, 1958, 1957, 1956, 1955, 1954, 1952, 1951, 1950, 1949, 1948, 1947, 1946, 1945, 1944, 1942, 1940, 1939, 1938, 1937, 1936, 1935, 1934, 1933, 1932, 1931, 1930, 1929, 1928, 1927, 1926, 1925, 1924, 1923, 1921, 1920
1351/2 BRAND BLVD S	2014, 2010, 2006, 2004, 2003, 2001, 2000, 1999, 1996, 1995, 1992, 1991, 1990, 1986, 1985, 1981, 1980, 1976, 1975, 1972, 1971, 1970, 1969, 1967, 1966, 1965, 1964, 1963, 1962, 1961, 1960, 1958, 1957, 1956, 1954, 1952, 1951, 1950, 1949, 1948, 1947, 1946, 1945, 1944, 1942, 1940, 1939, 1938, 1937, 1936, 1935, 1934, 1933, 1932, 1931, 1930, 1929, 1928, 1927, 1926, 1925, 1924, 1923, 1921, 1920
1351/2 ORANGE ST S	2014, 2010, 2006, 2004, 2003, 2001, 2000, 1999, 1996, 1995, 1992, 1991, 1990, 1986, 1985, 1981, 1980, 1976, 1975, 1972, 1971, 1970, 1969, 1966, 1965, 1964, 1963, 1962, 1961, 1958, 1957, 1956, 1955, 1954, 1952, 1951, 1950, 1949, 1948, 1947, 1946, 1945, 1944, 1942, 1940, 1939, 1938, 1937, 1936, 1935, 1934, 1933, 1932, 1931, 1930, 1929, 1928, 1927, 1926, 1925, 1924, 1923, 1921, 1920
1354 ORANGE ST	2014, 2010, 2006, 2004, 2003, 2001, 2000, 1999, 1996, 1995, 1992, 1991, 1990, 1986, 1985, 1981, 1980, 1976, 1975, 1972, 1971, 1970, 1969, 1967, 1966, 1965, 1964, 1963, 1962, 1961, 1960, 1958, 1957, 1956, 1955, 1954, 1952, 1951, 1949, 1948, 1947, 1946, 1945, 1944, 1942, 1940, 1939, 1938, 1937, 1936, 1935, 1934, 1933, 1932, 1931, 1930, 1929, 1928, 1927, 1926, 1925, 1924, 1923, 1921, 1920
1359A ORNGE GRYE	2014, 2010, 2006, 2004, 2003, 2001, 2000, 1999, 1996, 1995, 1992, 1991, 1990, 1986, 1985, 1981, 1980, 1976, 1975, 1972, 1971, 1970, 1969, 1967, 1966, 1965, 1964, 1963, 1961, 1960, 1958, 1957, 1956, 1955, 1954, 1952, 1951, 1950, 1949, 1948, 1947, 1946, 1945, 1944, 1942, 1940, 1939, 1938, 1937, 1936, 1935, 1934, 1933, 1932, 1931, 1930, 1929, 1928, 1927, 1926, 1925, 1924, 1923, 1921, 1920
1360 ORANGE ST	2014, 2010, 2006, 2004, 2003, 2001, 2000, 1999, 1996, 1995, 1992, 1991, 1990, 1986, 1985, 1981, 1980, 1976, 1975, 1972, 1971, 1970, 1969, 1967, 1966, 1965, 1964, 1963, 1962, 1961, 1960, 1958, 1957, 1956, 1955, 1952, 1951, 1949, 1948, 1947, 1946, 1945, 1944, 1942, 1940, 1939, 1938, 1937, 1936, 1935, 1934, 1933, 1932, 1931, 1930, 1929, 1928, 1927, 1926, 1925, 1924, 1923, 1921, 1920
1368 ORANGE ST	2014, 2010, 2006, 2004, 2003, 2001, 2000, 1999, 1996, 1995, 1992, 1991, 1990, 1986, 1985, 1981, 1980, 1976, 1975, 1972, 1971, 1970, 1969, 1967, 1966, 1965, 1964, 1963, 1962, 1961, 1960, 1958, 1957, 1956, 1955, 1954, 1952, 1951, 1949, 1948, 1947, 1946, 1945, 1944, 1942, 1940, 1939, 1938, 1937, 1936, 1935, 1934, 1933, 1932, 1931, 1930, 1929, 1928, 1927, 1926, 1925, 1924, 1923, 1921, 1920
1371/2 BRAND BLVD S	2014, 2010, 2006, 2004, 2003, 2001, 2000, 1999, 1996, 1995, 1992, 1991, 1990, 1986, 1985, 1981, 1980, 1976, 1975, 1972, 1971, 1970, 1969, 1967, 1966, 1965, 1964, 1963, 1962, 1961, 1960, 1958, 1957, 1956, 1954, 1952, 1951, 1950, 1949, 1948, 1947, 1946, 1945, 1944, 1942, 1940, 1939, 1938, 1937, 1936, 1935, 1934, 1933, 1932, 1931, 1930, 1929, 1928, 1927, 1926, 1925, 1924, 1923, 1921, 1920
1372 S ORANGE ST	2014, 2010, 2006, 2004, 2003, 2001, 2000, 1999, 1996, 1995, 1992, 1991, 1990, 1986, 1985, 1981, 1976, 1975, 1972, 1971, 1970, 1969, 1967, 1966, 1965, 1964, 1963, 1962, 1961, 1960, 1958, 1957, 1956, 1955, 1954, 1952, 1951, 1950, 1949, 1948, 1947, 1946, 1945, 1944, 1942, 1940, 1939, 1938, 1937, 1936, 1935, 1934, 1933, 1932, 1931, 1930, 1929, 1928, 1927, 1926, 1925, 1924, 1923, 1921, 1920

FINDINGS

Address Researched	Address Not Identified in Research Source
1375 ORANGE ST	2014, 2010, 2006, 2004, 2003, 2001, 2000, 1999, 1996, 1995, 1992, 1991, 1990, 1986, 1985, 1981, 1980, 1976, 1975, 1972, 1971, 1970, 1969, 1967, 1966, 1965, 1964, 1963, 1962, 1961, 1960, 1958, 1957, 1956, 1955, 1954, 1952, 1951, 1949, 1948, 1947, 1946, 1945, 1944, 1942, 1940, 1939, 1938, 1937, 1936, 1935, 1934, 1933, 1932, 1931, 1930, 1929, 1928, 1927, 1926, 1925, 1924, 1923, 1921, 1920
1380 ORANGE ST	2014, 2010, 2006, 2004, 2003, 2001, 2000, 1999, 1996, 1995, 1992, 1991, 1990, 1986, 1985, 1981, 1980, 1976, 1975, 1972, 1971, 1970, 1969, 1967, 1966, 1965, 1964, 1963, 1962, 1961, 1960, 1958, 1957, 1956, 1955, 1952, 1951, 1949, 1948, 1947, 1946, 1945, 1944, 1942, 1940, 1939, 1938, 1937, 1936, 1935, 1934, 1933, 1932, 1931, 1930, 1929, 1928, 1927, 1926, 1925, 1924, 1923, 1921, 1920
1384 ORANGE ST	2014, 2010, 2006, 2004, 2003, 2001, 2000, 1999, 1996, 1995, 1992, 1991, 1990, 1986, 1985, 1981, 1980, 1976, 1975, 1972, 1971, 1970, 1969, 1967, 1966, 1965, 1964, 1963, 1962, 1961, 1960, 1958, 1957, 1956, 1955, 1952, 1951, 1949, 1948, 1947, 1946, 1945, 1944, 1942, 1940, 1939, 1938, 1937, 1936, 1935, 1934, 1933, 1932, 1931, 1930, 1929, 1928, 1927, 1926, 1925, 1924, 1923, 1921, 1920
1400 BRAND BLVD S	2014, 2010, 2006, 2004, 2003, 2000, 1999, 1996, 1995, 1992, 1991, 1990, 1986, 1985, 1981, 1980, 1976, 1975, 1971, 1970, 1969, 1966, 1965, 1964, 1963, 1962, 1961, 1958, 1957, 1956, 1954, 1952, 1950, 1949, 1948, 1947, 1946, 1945, 1944, 1942, 1939, 1938, 1937, 1936, 1935, 1934, 1933, 1932, 1931, 1930, 1929, 1928, 1927, 1926, 1925, 1924, 1923, 1921, 1920
1400 S BRAND BLVD	2014, 2010, 2004, 2003, 2001, 2000, 1999, 1996, 1992, 1981, 1976, 1972, 1969, 1967, 1966, 1965, 1964, 1963, 1961, 1960, 1958, 1957, 1956, 1955, 1954, 1952, 1951, 1949, 1948, 1947, 1946, 1945, 1944, 1942, 1940, 1939, 1938, 1937, 1936, 1934, 1933, 1932, 1931, 1930, 1929, 1928, 1927, 1926, 1925, 1924, 1923, 1921, 1920
1400 S Brand Blvd	2006, 2004, 2003, 2001, 2000, 1999, 1996, 1995, 1992, 1991, 1990, 1986, 1985, 1981, 1980, 1976, 1975, 1972, 1971, 1970, 1969, 1967, 1966, 1965, 1964, 1963, 1962, 1961, 1960, 1958, 1957, 1956, 1955, 1954, 1952, 1951, 1950, 1949, 1948, 1947, 1946, 1945, 1944, 1942, 1940, 1939, 1938, 1937, 1936, 1935, 1934, 1933, 1932, 1931, 1930, 1929, 1928, 1927, 1926, 1925, 1924, 1923, 1921, 1920
1409 S BRAND BLVD	2014, 2010, 2006, 2004, 2003, 2001, 2000, 1999, 1996, 1992, 1991, 1990, 1986, 1985, 1981, 1980, 1976, 1975, 1972, 1971, 1970, 1969, 1967, 1966, 1965, 1964, 1963, 1962, 1961, 1960, 1958, 1957, 1956, 1955, 1954, 1952, 1951, 1950, 1949, 1948, 1947, 1946, 1945, 1944, 1942, 1940, 1939, 1938, 1937, 1936, 1935, 1934, 1933, 1932, 1931, 1930, 1929, 1928, 1927, 1926, 1925, 1924, 1923, 1921, 1920
1410 S BRAND BLVD	2014, 2010, 2006, 2004, 2003, 2001, 2000, 1999, 1996, 1992, 1991, 1990, 1986, 1985, 1981, 1980, 1976, 1975, 1972, 1971, 1970, 1969, 1967, 1966, 1965, 1964, 1963, 1962, 1961, 1960, 1958, 1957, 1956, 1955, 1954, 1952, 1951, 1950, 1949, 1948, 1947, 1946, 1945, 1944, 1942, 1940, 1939, 1938, 1937, 1936, 1935, 1934, 1933, 1932, 1931, 1930, 1929, 1928, 1927, 1926, 1925, 1924, 1923, 1921, 1920
1412 BRAND BLVD S	2014, 2010, 2006, 2004, 2003, 2001, 2000, 1999, 1996, 1995, 1992, 1991, 1990, 1986, 1985, 1981, 1980, 1976, 1975, 1972, 1971, 1970, 1969, 1967, 1966, 1965, 1964, 1963, 1962, 1961, 1960, 1958, 1957, 1956, 1955, 1954, 1952, 1951, 1950, 1949, 1948, 1947, 1946, 1945, 1944, 1942, 1939, 1938, 1937, 1936, 1935, 1934, 1933, 1932, 1931, 1930, 1929, 1928, 1927, 1926, 1925, 1924, 1923, 1921, 1920
1412 GLENDALE AVE S	2014, 2010, 2006, 2004, 2003, 2001, 2000, 1999, 1996, 1995, 1992, 1991, 1990, 1986, 1985, 1981, 1980, 1976, 1975, 1971, 1970, 1969, 1966, 1965, 1964, 1963, 1962, 1961, 1958, 1957, 1956, 1954, 1952, 1951, 1950, 1949, 1948, 1947, 1946, 1945, 1944, 1942, 1940, 1939, 1938, 1937, 1936, 1935, 1934, 1933, 1932, 1931, 1930, 1929, 1928, 1927, 1926, 1925, 1924, 1923, 1921, 1920
1412 S GLENDALE AVE	2014, 2010, 2004, 2003, 2001, 2000, 1999, 1996, 1992, 1980, 1976, 1972, 1971, 1970, 1969, 1967, 1966, 1965, 1964, 1963, 1962, 1961, 1960, 1958, 1957, 1956, 1955, 1954, 1952, 1951, 1950, 1949, 1948, 1947, 1946, 1945, 1944, 1942, 1940, 1939, 1938, 1937, 1936, 1935, 1934, 1933, 1932, 1931, 1930, 1929, 1928, 1927, 1926, 1925, 1924, 1923, 1921, 1920

FINDINGS

Address Researched	Address Not Identified in Research Source
1413 S BRAND BLVD	2014, 2010, 2006, 2004, 2003, 2001, 2000, 1999, 1996, 1992, 1991, 1990, 1986, 1985, 1981, 1980, 1976, 1975, 1972, 1971, 1970, 1969, 1967, 1966, 1965, 1964, 1963, 1962, 1961, 1960, 1958, 1957, 1956, 1955, 1954, 1952, 1951, 1950, 1949, 1948, 1947, 1946, 1945, 1944, 1942, 1940, 1939, 1938, 1937, 1936, 1935, 1934, 1933, 1932, 1931, 1930, 1929, 1928, 1927, 1926, 1925, 1924, 1923, 1921, 1920
1414 S BRAND BLVD	2014, 2010, 2006, 2004, 2003, 2001, 2000, 1999, 1996, 1992, 1991, 1990, 1986, 1985, 1981, 1980, 1976, 1975, 1972, 1971, 1970, 1969, 1967, 1966, 1965, 1964, 1963, 1962, 1961, 1960, 1958, 1957, 1956, 1955, 1954, 1952, 1951, 1950, 1949, 1948, 1947, 1946, 1945, 1944, 1942, 1940, 1939, 1938, 1937, 1936, 1935, 1934, 1933, 1932, 1931, 1930, 1929, 1928, 1927, 1926, 1925, 1924, 1923, 1921, 1920
1415 GLENDALE AVE S	2014, 2010, 2006, 2004, 2003, 2001, 2000, 1999, 1996, 1995, 1992, 1991, 1990, 1986, 1985, 1981, 1980, 1976, 1975, 1971, 1970, 1969, 1966, 1965, 1964, 1963, 1962, 1961, 1958, 1957, 1956, 1954, 1952, 1951, 1950, 1949, 1948, 1947, 1946, 1945, 1944, 1942, 1940, 1939, 1938, 1937, 1936, 1935, 1934, 1933, 1932, 1931, 1930, 1929, 1928, 1927, 1926, 1925, 1924, 1923, 1921, 1920
1415 S BRAND BLVD	2014, 2010, 2006, 2004, 2003, 2001, 2000, 1999, 1996, 1992, 1991, 1990, 1986, 1985, 1981, 1980, 1976, 1975, 1972, 1971, 1970, 1969, 1967, 1966, 1965, 1964, 1963, 1962, 1961, 1960, 1958, 1957, 1956, 1955, 1954, 1952, 1951, 1950, 1949, 1948, 1947, 1946, 1945, 1944, 1942, 1940, 1939, 1938, 1937, 1936, 1935, 1934, 1933, 1932, 1931, 1930, 1929, 1928, 1927, 1926, 1925, 1924, 1923, 1921, 1920
1415 S GLENDALE AVE	2014, 2010, 2004, 2003, 2001, 2000, 1999, 1996, 1992, 1991, 1990, 1986, 1981, 1980, 1976, 1972, 1971, 1970, 1969, 1967, 1966, 1965, 1964, 1963, 1962, 1961, 1960, 1958, 1957, 1956, 1955, 1954, 1952, 1951, 1950, 1949, 1948, 1947, 1946, 1945, 1944, 1942, 1940, 1939, 1938, 1937, 1936, 1935, 1934, 1933, 1932, 1931, 1930, 1929, 1928, 1927, 1926, 1925, 1924, 1923, 1921, 1920
1416 GLENDALE AVE S	2014, 2010, 2006, 2004, 2003, 2001, 2000, 1999, 1996, 1995, 1992, 1991, 1990, 1986, 1985, 1981, 1980, 1976, 1975, 1971, 1970, 1969, 1966, 1965, 1964, 1963, 1962, 1961, 1958, 1957, 1956, 1954, 1952, 1951, 1950, 1949, 1948, 1947, 1946, 1945, 1944, 1942, 1940, 1939, 1938, 1937, 1936, 1935, 1934, 1933, 1932, 1931, 1930, 1929, 1928, 1927, 1926, 1925, 1924, 1923, 1921, 1920
1416 S GLENDALE AVE	2014, 2010, 2004, 2003, 2001, 2000, 1999, 1996, 1992, 1990, 1986, 1981, 1980, 1976, 1972, 1971, 1970, 1969, 1967, 1966, 1965, 1964, 1963, 1962, 1961, 1960, 1958, 1957, 1956, 1955, 1954, 1952, 1951, 1950, 1949, 1948, 1947, 1946, 1945, 1944, 1942, 1940, 1939, 1938, 1937, 1936, 1935, 1934, 1933, 1932, 1931, 1930, 1929, 1928, 1927, 1926, 1925, 1924, 1923, 1921, 1920
1417 BRAND BLVD S	2014, 2010, 2006, 2004, 2003, 2001, 2000, 1999, 1996, 1995, 1992, 1991, 1990, 1986, 1985, 1981, 1980, 1976, 1975, 1972, 1971, 1970, 1969, 1967, 1966, 1965, 1964, 1963, 1962, 1961, 1960, 1958, 1957, 1956, 1955, 1954, 1952, 1951, 1950, 1949, 1948, 1947, 1946, 1945, 1944, 1942, 1939, 1938, 1937, 1936, 1935, 1934, 1933, 1932, 1931, 1930, 1929, 1928, 1927, 1926, 1925, 1924, 1923, 1921, 1920
1417 S BRAND BLVD	2014, 2010, 2006, 2004, 2003, 2001, 2000, 1999, 1996, 1995, 1992, 1991, 1990, 1986, 1985, 1981, 1980, 1976, 1975, 1972, 1971, 1970, 1969, 1967, 1966, 1965, 1964, 1963, 1962, 1961, 1960, 1958, 1957, 1956, 1955, 1954, 1952, 1951, 1950, 1949, 1948, 1947, 1946, 1945, 1944, 1942, 1940, 1939, 1938, 1937, 1936, 1934, 1933, 1932, 1931, 1930, 1929, 1928, 1927, 1926, 1925, 1924, 1923, 1921, 1920
1419 GLENDALE AVE S	2014, 2010, 2006, 2004, 2003, 2001, 2000, 1999, 1996, 1995, 1992, 1991, 1990, 1986, 1985, 1981, 1980, 1976, 1975, 1972, 1971, 1970, 1969, 1967, 1966, 1965, 1964, 1963, 1962, 1961, 1960, 1958, 1957, 1956, 1954, 1952, 1951, 1950, 1949, 1948, 1947, 1946, 1945, 1944, 1942, 1940, 1939, 1938, 1937, 1936, 1935, 1934, 1933, 1932, 1931, 1930, 1929, 1928, 1927, 1926, 1925, 1924, 1923, 1921, 1920
1420 BRAND BLVD S	2014, 2010, 2006, 2004, 2003, 2001, 2000, 1999, 1996, 1995, 1992, 1991, 1990, 1986, 1985, 1981, 1980, 1976, 1975, 1972, 1971, 1970, 1969, 1967, 1966, 1965, 1964, 1963, 1962, 1961, 1960, 1958, 1957, 1956, 1954, 1952, 1950, 1949, 1948, 1947, 1946, 1945, 1944, 1942, 1940, 1939, 1938, 1937, 1936, 1935, 1934, 1933, 1932, 1931, 1930, 1929, 1928, 1927, 1926, 1925, 1924, 1923, 1921, 1920

FINDINGS

Address Researched	Address Not Identified in Research Source
1420 S BRAND BLVD	2014, 2010, 2006, 2004, 2003, 2001, 2000, 1999, 1996, 1995, 1992, 1991, 1990, 1986, 1985, 1981, 1980, 1976, 1975, 1972, 1971, 1970, 1969, 1967, 1966, 1965, 1964, 1963, 1962, 1961, 1960, 1958, 1957, 1955, 1954, 1952, 1951, 1950, 1949, 1948, 1947, 1946, 1945, 1944, 1942, 1940, 1939, 1938, 1937, 1936, 1935, 1934, 1933, 1932, 1931, 1930, 1929, 1928, 1927, 1926, 1925, 1924, 1923, 1921, 1920
1421 S BRAND BLVD	2014, 2010, 2006, 2004, 2003, 2001, 2000, 1999, 1996, 1992, 1991, 1990, 1986, 1985, 1981, 1980, 1976, 1975, 1972, 1971, 1970, 1969, 1967, 1966, 1965, 1964, 1963, 1962, 1961, 1960, 1958, 1957, 1956, 1955, 1954, 1952, 1951, 1950, 1949, 1948, 1947, 1946, 1945, 1944, 1942, 1940, 1939, 1938, 1937, 1936, 1935, 1934, 1933, 1932, 1931, 1930, 1929, 1928, 1927, 1926, 1925, 1924, 1923, 1921, 1920
1421 S GLENDALE AVE	2014, 2010, 2006, 2004, 2003, 2001, 2000, 1999, 1996, 1995, 1992, 1991, 1990, 1986, 1985, 1981, 1980, 1976, 1975, 1972, 1971, 1970, 1969, 1967, 1966, 1965, 1964, 1963, 1962, 1961, 1960, 1958, 1957, 1956, 1955, 1952, 1951, 1949, 1948, 1947, 1946, 1945, 1944, 1942, 1940, 1939, 1938, 1937, 1936, 1935, 1934, 1933, 1932, 1931, 1930, 1929, 1928, 1927, 1926, 1925, 1924, 1923, 1921, 1920
1422 GLENDALE AVE S	2014, 2010, 2006, 2004, 2003, 2001, 2000, 1999, 1996, 1995, 1992, 1991, 1990, 1986, 1985, 1981, 1980, 1976, 1975, 1971, 1970, 1969, 1966, 1965, 1964, 1963, 1962, 1961, 1958, 1957, 1956, 1954, 1952, 1951, 1950, 1949, 1948, 1947, 1946, 1945, 1944, 1942, 1940, 1939, 1938, 1937, 1936, 1935, 1934, 1933, 1932, 1931, 1930, 1929, 1928, 1927, 1926, 1925, 1924, 1923, 1921, 1920
1422 S GLENDALE AVE	2014, 2010, 2004, 2003, 2001, 2000, 1999, 1996, 1992, 1990, 1986, 1985, 1981, 1980, 1976, 1972, 1971, 1970, 1969, 1967, 1966, 1965, 1964, 1963, 1962, 1961, 1960, 1958, 1957, 1956, 1955, 1954, 1952, 1951, 1950, 1949, 1948, 1947, 1946, 1945, 1944, 1942, 1940, 1939, 1938, 1937, 1936, 1935, 1934, 1933, 1932, 1931, 1930, 1929, 1928, 1927, 1926, 1925, 1924, 1923, 1921, 1920
1423 S BRAND BLVD	2014, 2010, 2006, 2004, 2003, 2001, 2000, 1999, 1996, 1992, 1991, 1990, 1986, 1985, 1981, 1980, 1976, 1975, 1972, 1971, 1970, 1969, 1967, 1966, 1965, 1964, 1963, 1962, 1961, 1960, 1958, 1957, 1956, 1955, 1954, 1952, 1951, 1950, 1949, 1948, 1947, 1946, 1945, 1944, 1942, 1940, 1939, 1938, 1937, 1936, 1935, 1934, 1933, 1932, 1931, 1930, 1929, 1928, 1927, 1926, 1925, 1924, 1923, 1921, 1920
1424 S BRAND BLVD	2014, 2010, 2006, 2004, 2003, 2001, 2000, 1999, 1996, 1992, 1991, 1990, 1986, 1985, 1981, 1980, 1976, 1975, 1972, 1971, 1970, 1969, 1967, 1966, 1965, 1964, 1963, 1962, 1961, 1960, 1958, 1957, 1956, 1955, 1954, 1952, 1951, 1950, 1949, 1948, 1947, 1946, 1945, 1944, 1942, 1940, 1939, 1938, 1937, 1936, 1935, 1934, 1933, 1932, 1931, 1930, 1929, 1928, 1927, 1926, 1925, 1924, 1923, 1921, 1920
1425 BRAND BLVD S	2014, 2010, 2006, 2004, 2003, 2001, 2000, 1999, 1996, 1995, 1992, 1991, 1990, 1986, 1985, 1981, 1980, 1976, 1975, 1972, 1971, 1970, 1969, 1966, 1965, 1964, 1963, 1962, 1961, 1958, 1957, 1956, 1954, 1952, 1950, 1949, 1948, 1947, 1946, 1945, 1944, 1942, 1940, 1939, 1938, 1937, 1936, 1935, 1934, 1933, 1932, 1931, 1930, 1929, 1928, 1927, 1926, 1925, 1924, 1923, 1921, 1920
1425 S BRAND BLVD	2014, 2010, 2006, 2004, 2003, 2001, 2000, 1999, 1996, 1995, 1992, 1991, 1990, 1986, 1985, 1981, 1980, 1976, 1975, 1972, 1971, 1970, 1969, 1967, 1966, 1965, 1964, 1963, 1962, 1961, 1960, 1958, 1957, 1955, 1954, 1952, 1951, 1949, 1948, 1947, 1946, 1945, 1944, 1942, 1940, 1939, 1938, 1937, 1936, 1935, 1934, 1933, 1932, 1931, 1930, 1929, 1928, 1927, 1926, 1925, 1924, 1923, 1921, 1920
1427 GLENDALE AVE S	2014, 2010, 2006, 2004, 2003, 2001, 2000, 1999, 1996, 1995, 1992, 1991, 1990, 1986, 1985, 1981, 1980, 1976, 1975, 1971, 1970, 1969, 1966, 1965, 1964, 1963, 1962, 1961, 1958, 1957, 1956, 1954, 1952, 1951, 1950, 1949, 1948, 1947, 1946, 1945, 1944, 1942, 1940, 1939, 1938, 1937, 1936, 1935, 1934, 1933, 1932, 1931, 1930, 1929, 1928, 1927, 1926, 1925, 1924, 1923, 1921, 1920
1427 S BRAND BLVD	2014, 2010, 2006, 2004, 2003, 2001, 2000, 1999, 1996, 1992, 1991, 1990, 1986, 1985, 1981, 1980, 1976, 1975, 1972, 1971, 1970, 1969, 1967, 1966, 1965, 1964, 1963, 1962, 1961, 1960, 1958, 1957, 1956, 1955, 1954, 1952, 1951, 1950, 1949, 1948, 1947, 1946, 1945, 1944, 1942, 1940, 1939, 1938, 1937, 1936, 1935, 1934, 1933, 1932, 1931, 1930, 1929, 1928, 1927, 1926, 1925, 1924, 1923, 1921, 1920

FINDINGS

Address Researched	Address Not Identified in Research Source
1427 S GLENDALE AVE	2014, 2010, 2004, 2003, 2001, 2000, 1999, 1996, 1992, 1991, 1990, 1986, 1985, 1980, 1976, 1972, 1969, 1967, 1966, 1964, 1963, 1962, 1961, 1957, 1956, 1955, 1954, 1952, 1951, 1950, 1949, 1948, 1947, 1946, 1945, 1944, 1942, 1940, 1939, 1938, 1937, 1936, 1935, 1934, 1933, 1932, 1931, 1930, 1929, 1928, 1927, 1926, 1925, 1924, 1923, 1921, 1920
1429 S BRAND BLVD	2014, 2010, 2006, 2004, 2003, 2001, 2000, 1999, 1996, 1992, 1991, 1990, 1986, 1985, 1981, 1980, 1976, 1975, 1972, 1971, 1970, 1969, 1967, 1966, 1965, 1964, 1963, 1962, 1961, 1960, 1958, 1957, 1956, 1955, 1954, 1952, 1951, 1950, 1949, 1948, 1947, 1946, 1945, 1944, 1942, 1940, 1939, 1938, 1937, 1936, 1935, 1934, 1933, 1932, 1931, 1930, 1929, 1928, 1927, 1926, 1925, 1924, 1923, 1921, 1920
1430 GLENDALE AVE S	2014, 2010, 2006, 2004, 2003, 2001, 2000, 1999, 1996, 1995, 1992, 1991, 1990, 1986, 1985, 1981, 1980, 1976, 1975, 1972, 1971, 1970, 1969, 1967, 1966, 1965, 1964, 1963, 1962, 1961, 1960, 1958, 1957, 1956, 1954, 1952, 1951, 1950, 1949, 1948, 1947, 1946, 1945, 1944, 1942, 1940, 1939, 1938, 1937, 1936, 1935, 1934, 1933, 1932, 1931, 1930, 1929, 1928, 1927, 1926, 1925, 1924, 1923, 1921, 1920
1432 1/2 GLENDALE AVE S	2014, 2010, 2006, 2004, 2003, 2001, 2000, 1999, 1996, 1995, 1992, 1991, 1990, 1986, 1985, 1981, 1980, 1976, 1975, 1972, 1971, 1970, 1969, 1967, 1966, 1965, 1964, 1963, 1962, 1961, 1960, 1958, 1957, 1956, 1954, 1952, 1951, 1950, 1949, 1948, 1947, 1946, 1945, 1944, 1942, 1940, 1939, 1938, 1937, 1936, 1935, 1934, 1933, 1932, 1931, 1930, 1929, 1928, 1927, 1926, 1925, 1924, 1923, 1921, 1920
1432 GLENDALE AVE S	2014, 2010, 2006, 2004, 2003, 2001, 2000, 1999, 1996, 1995, 1992, 1991, 1990, 1986, 1985, 1981, 1980, 1976, 1975, 1972, 1971, 1970, 1969, 1967, 1966, 1965, 1964, 1963, 1962, 1961, 1960, 1958, 1957, 1956, 1954, 1952, 1951, 1950, 1949, 1948, 1947, 1946, 1945, 1944, 1942, 1940, 1939, 1938, 1937, 1936, 1935, 1934, 1933, 1932, 1931, 1930, 1929, 1928, 1927, 1926, 1925, 1924, 1923, 1921, 1920
1432 S BRAND BLVD	2014, 2010, 2006, 2004, 2003, 2001, 2000, 1999, 1996, 1992, 1991, 1990, 1986, 1985, 1981, 1980, 1976, 1975, 1972, 1971, 1970, 1969, 1967, 1966, 1965, 1964, 1963, 1962, 1961, 1960, 1958, 1957, 1956, 1955, 1954, 1952, 1951, 1950, 1949, 1948, 1947, 1946, 1945, 1944, 1942, 1940, 1939, 1938, 1937, 1936, 1935, 1934, 1933, 1932, 1931, 1930, 1929, 1928, 1927, 1926, 1925, 1924, 1923, 1921, 1920
1435 S BRAND BLVD	2014, 2010, 2006, 2004, 2003, 2001, 2000, 1999, 1996, 1992, 1991, 1990, 1986, 1985, 1981, 1980, 1976, 1975, 1972, 1971, 1970, 1969, 1967, 1966, 1965, 1964, 1963, 1962, 1961, 1960, 1958, 1957, 1956, 1955, 1954, 1952, 1951, 1950, 1949, 1948, 1947, 1946, 1945, 1944, 1942, 1940, 1939, 1938, 1937, 1936, 1935, 1934, 1933, 1932, 1931, 1930, 1929, 1928, 1927, 1926, 1925, 1924, 1923, 1921, 1920
1437 S BRAND BLVD	2014, 2010, 2006, 2004, 2003, 2001, 2000, 1999, 1996, 1992, 1991, 1990, 1986, 1985, 1981, 1980, 1976, 1975, 1972, 1971, 1970, 1969, 1967, 1966, 1965, 1964, 1963, 1962, 1961, 1960, 1958, 1957, 1956, 1955, 1954, 1952, 1951, 1950, 1949, 1948, 1947, 1946, 1945, 1944, 1942, 1940, 1939, 1938, 1937, 1936, 1935, 1934, 1933, 1932, 1931, 1930, 1929, 1928, 1927, 1926, 1925, 1924, 1923, 1921, 1920
1441 S GLENDALE AVE	2014, 2010, 2006, 2004, 2003, 2001, 2000, 1999, 1996, 1995, 1992, 1991, 1986, 1985, 1981, 1980, 1976, 1975, 1972, 1971, 1970, 1969, 1967, 1966, 1965, 1964, 1963, 1962, 1961, 1960, 1958, 1957, 1956, 1955, 1954, 1952, 1951, 1950, 1949, 1948, 1947, 1946, 1945, 1944, 1942, 1940, 1939, 1938, 1937, 1936, 1935, 1934, 1933, 1932, 1931, 1930, 1929, 1928, 1927, 1926, 1925, 1924, 1923, 1921, 1920
1447 S BRAND BLVD	2014, 2010, 2006, 2004, 2003, 2001, 2000, 1999, 1996, 1992, 1991, 1990, 1986, 1985, 1981, 1980, 1976, 1975, 1972, 1971, 1970, 1969, 1967, 1966, 1965, 1964, 1963, 1962, 1961, 1960, 1958, 1957, 1956, 1955, 1954, 1952, 1951, 1950, 1949, 1948, 1947, 1946, 1945, 1944, 1942, 1940, 1939, 1938, 1937, 1936, 1935, 1934, 1933, 1932, 1931, 1930, 1929, 1928, 1927, 1926, 1925, 1924, 1923, 1921, 1920
1451 S BRAND BLVD	2014, 2010, 2006, 2004, 2003, 2001, 2000, 1999, 1996, 1995, 1992, 1991, 1990, 1986, 1981, 1980, 1976, 1975, 1972, 1971, 1970, 1969, 1967, 1966, 1965, 1964, 1963, 1962, 1961, 1960, 1958, 1957, 1956, 1955, 1954, 1952, 1951, 1950, 1949, 1948, 1947, 1946, 1945, 1944, 1942, 1940, 1939, 1938, 1937, 1936, 1935, 1934, 1933, 1932, 1931, 1930, 1929, 1928, 1927, 1926, 1925, 1924, 1923, 1921, 1920

FINDINGS

Address Researched	Address Not Identified in Research Source
1451/2 BRAND BLVD S	2014, 2010, 2006, 2004, 2003, 2001, 2000, 1999, 1996, 1995, 1992, 1991, 1990, 1986, 1985, 1981, 1980, 1976, 1975, 1972, 1971, 1970, 1969, 1967, 1966, 1965, 1964, 1963, 1962, 1961, 1960, 1958, 1957, 1956, 1954, 1952, 1951, 1950, 1949, 1948, 1947, 1946, 1945, 1944, 1942, 1940, 1939, 1938, 1937, 1936, 1935, 1934, 1933, 1932, 1931, 1930, 1929, 1928, 1927, 1926, 1925, 1924, 1923, 1921, 1920
146 W EULALIA ST	2014, 2010, 2006, 2004, 2003, 2001, 2000, 1999, 1996, 1992, 1991, 1990, 1986, 1985, 1981, 1980, 1976, 1975, 1972, 1971, 1970, 1969, 1967, 1966, 1965, 1964, 1963, 1962, 1961, 1960, 1958, 1957, 1956, 1955, 1954, 1952, 1951, 1950, 1949, 1948, 1947, 1946, 1945, 1944, 1942, 1940, 1939, 1938, 1937, 1936, 1935, 1934, 1933, 1932, 1931, 1930, 1929, 1928, 1927, 1926, 1925, 1924, 1923, 1921, 1920
1465 S GLENDALE AVE	2014, 2010, 2006, 2004, 2003, 2001, 2000, 1999, 1996, 1995, 1992, 1991, 1990, 1986, 1985, 1981, 1980, 1975, 1972, 1971, 1970, 1969, 1967, 1966, 1965, 1964, 1963, 1962, 1961, 1960, 1958, 1957, 1956, 1955, 1954, 1952, 1951, 1950, 1949, 1948, 1947, 1946, 1945, 1944, 1942, 1940, 1939, 1938, 1937, 1936, 1935, 1934, 1933, 1932, 1931, 1930, 1929, 1928, 1927, 1926, 1925, 1924, 1923, 1921, 1920
1500 BRAND BLVD S	2014, 2010, 2006, 2004, 2003, 2001, 2000, 1999, 1996, 1995, 1992, 1991, 1990, 1986, 1985, 1981, 1980, 1976, 1975, 1972, 1971, 1970, 1969, 1966, 1965, 1964, 1963, 1962, 1961, 1958, 1957, 1956, 1954, 1952, 1950, 1949, 1948, 1947, 1946, 1945, 1944, 1942, 1939, 1938, 1937, 1936, 1935, 1934, 1933, 1932, 1931, 1930, 1929, 1928, 1927, 1926, 1925, 1924, 1923, 1921, 1920
1500 GLENDALE AVE S	2014, 2010, 2006, 2004, 2003, 2000, 1999, 1996, 1995, 1992, 1991, 1990, 1986, 1985, 1981, 1980, 1976, 1975, 1971, 1970, 1969, 1966, 1965, 1964, 1963, 1962, 1961, 1960, 1958, 1957, 1956, 1954, 1952, 1951, 1950, 1949, 1948, 1947, 1946, 1945, 1944, 1942, 1940, 1939, 1938, 1937, 1936, 1935, 1934, 1933, 1932, 1931, 1930, 1929, 1928, 1927, 1926, 1925, 1924, 1923, 1921, 1920
1500 S BRAND BLVD	2014, 2010, 2006, 2004, 2003, 2001, 2000, 1999, 1996, 1992, 1991, 1990, 1986, 1985, 1981, 1980, 1976, 1975, 1972, 1971, 1970, 1969, 1967, 1966, 1965, 1964, 1963, 1961, 1960, 1958, 1957, 1955, 1954, 1952, 1951, 1949, 1948, 1947, 1946, 1945, 1944, 1942, 1940, 1939, 1938, 1937, 1936, 1934, 1933, 1932, 1931, 1930, 1929, 1928, 1927, 1926, 1925, 1924, 1923, 1921, 1920
1500 S GLENDALE AVE	2014, 2010, 2004, 2003, 2001, 2000, 1999, 1996, 1992, 1990, 1986, 1981, 1980, 1976, 1972, 1970, 1969, 1967, 1966, 1965, 1964, 1963, 1962, 1961, 1960, 1958, 1957, 1956, 1955, 1954, 1952, 1951, 1950, 1949, 1948, 1947, 1946, 1944, 1942, 1939, 1938, 1937, 1936, 1935, 1934, 1933, 1932, 1931, 1929, 1928, 1927, 1926, 1925, 1924, 1923, 1921, 1920
1501 BRAND BLVD S	2014, 2010, 2006, 2004, 2003, 2000, 1999, 1996, 1995, 1992, 1991, 1990, 1986, 1985, 1981, 1980, 1976, 1975, 1971, 1970, 1969, 1966, 1965, 1964, 1963, 1962, 1961, 1958, 1957, 1956, 1955, 1954, 1952, 1951, 1950, 1949, 1948, 1947, 1946, 1945, 1944, 1942, 1940, 1939, 1938, 1937, 1936, 1935, 1934, 1933, 1932, 1931, 1930, 1929, 1928, 1927, 1926, 1925, 1924, 1923, 1921, 1920
1501 GLENDALE AVE S	2014, 2010, 2006, 2004, 2003, 2000, 1999, 1996, 1995, 1992, 1991, 1990, 1986, 1985, 1981, 1980, 1976, 1975, 1971, 1970, 1969, 1966, 1965, 1964, 1963, 1962, 1961, 1958, 1957, 1956, 1954, 1952, 1951, 1950, 1949, 1948, 1947, 1946, 1945, 1944, 1942, 1940, 1939, 1938, 1937, 1936, 1935, 1934, 1933, 1932, 1931, 1930, 1929, 1928, 1927, 1926, 1925, 1924, 1923, 1921, 1920
1501 S BRAND BLVD	2014, 2010, 2006, 2004, 2003, 2001, 2000, 1999, 1996, 1992, 1990, 1986, 1985, 1981, 1980, 1976, 1972, 1971, 1969, 1967, 1966, 1965, 1964, 1963, 1961, 1960, 1958, 1957, 1956, 1955, 1954, 1952, 1951, 1950, 1949, 1948, 1947, 1946, 1945, 1944, 1942, 1940, 1939, 1938, 1937, 1936, 1935, 1934, 1933, 1932, 1931, 1930, 1929, 1928, 1927, 1926, 1925, 1924, 1923, 1921, 1920
1501 S Brand Blvd	2006, 2004, 2003, 2001, 2000, 1999, 1996, 1995, 1992, 1991, 1990, 1986, 1985, 1981, 1980, 1976, 1975, 1972, 1971, 1970, 1969, 1967, 1966, 1965, 1964, 1963, 1962, 1961, 1960, 1958, 1957, 1956, 1955, 1954, 1952, 1951, 1950, 1949, 1948, 1947, 1946, 1945, 1944, 1942, 1940, 1939, 1938, 1937, 1936, 1935, 1934, 1933, 1932, 1931, 1930, 1929, 1928, 1927, 1926, 1925, 1924, 1923, 1921, 1920

FINDINGS

Address Researched	Address Not Identified in Research Source
1501 S GLENDALE AVE	2014, 2010, 2006, 2004, 2003, 2001, 2000, 1999, 1996, 1992, 1991, 1990, 1986, 1980, 1976, 1972, 1970, 1969, 1967, 1966, 1965, 1964, 1963, 1961, 1960, 1957, 1956, 1955, 1954, 1952, 1951, 1950, 1949, 1948, 1947, 1946, 1944, 1942, 1940, 1939, 1938, 1937, 1936, 1935, 1934, 1933, 1932, 1931, 1930, 1929, 1928, 1927, 1926, 1925, 1924, 1923, 1921, 1920
1502 GLENDALE AVE S	2014, 2010, 2006, 2004, 2003, 2001, 2000, 1999, 1996, 1995, 1992, 1991, 1990, 1986, 1985, 1981, 1980, 1976, 1975, 1972, 1971, 1970, 1969, 1967, 1966, 1965, 1964, 1963, 1962, 1961, 1960, 1958, 1957, 1956, 1954, 1952, 1951, 1950, 1949, 1948, 1947, 1946, 1945, 1944, 1942, 1940, 1939, 1938, 1937, 1936, 1935, 1934, 1933, 1932, 1931, 1930, 1929, 1928, 1927, 1926, 1925, 1924, 1923, 1921, 1920
1502 S GLENDALE AVE	2014, 2010, 2006, 2004, 2003, 2001, 2000, 1999, 1996, 1995, 1992, 1991, 1990, 1986, 1985, 1981, 1980, 1976, 1975, 1972, 1971, 1970, 1969, 1967, 1966, 1965, 1964, 1963, 1962, 1961, 1960, 1958, 1957, 1956, 1955, 1954, 1952, 1951, 1950, 1949, 1948, 1947, 1946, 1944, 1942, 1939, 1938, 1937, 1936, 1934, 1933, 1932, 1931, 1929, 1928, 1927, 1926, 1925, 1924, 1923, 1921, 1920
1502A-B GLENDALE AVE S	2014, 2010, 2006, 2004, 2003, 2001, 2000, 1999, 1996, 1995, 1992, 1991, 1990, 1986, 1985, 1981, 1980, 1976, 1975, 1972, 1971, 1970, 1969, 1967, 1966, 1965, 1964, 1963, 1962, 1961, 1960, 1958, 1957, 1956, 1954, 1952, 1951, 1950, 1949, 1948, 1947, 1946, 1945, 1944, 1942, 1940, 1939, 1938, 1937, 1936, 1935, 1934, 1933, 1932, 1931, 1930, 1929, 1928, 1927, 1926, 1925, 1924, 1923, 1921, 1920
1503 GLENDALE AVE S	2014, 2010, 2006, 2004, 2003, 2000, 1999, 1996, 1995, 1992, 1991, 1990, 1986, 1985, 1981, 1980, 1976, 1975, 1971, 1970, 1969, 1966, 1965, 1964, 1963, 1962, 1961, 1958, 1957, 1956, 1954, 1952, 1951, 1950, 1949, 1948, 1947, 1946, 1945, 1944, 1942, 1940, 1939, 1938, 1937, 1936, 1935, 1934, 1933, 1932, 1931, 1930, 1929, 1928, 1927, 1926, 1925, 1924, 1923, 1921, 1920
1503 S GLENDALE AVE	2014, 2010, 2004, 2003, 2001, 2000, 1999, 1996, 1995, 1992, 1990, 1986, 1985, 1981, 1980, 1976, 1972, 1971, 1970, 1969, 1967, 1966, 1965, 1964, 1963, 1962, 1961, 1960, 1958, 1957, 1956, 1955, 1954, 1952, 1951, 1950, 1949, 1948, 1947, 1946, 1944, 1942, 1939, 1938, 1937, 1936, 1935, 1934, 1933, 1932, 1931, 1929, 1928, 1927, 1926, 1925, 1924, 1923, 1921, 1920
1504 1/2 BRAND BLVD S	2014, 2010, 2006, 2004, 2003, 2001, 2000, 1999, 1996, 1995, 1992, 1991, 1990, 1986, 1985, 1981, 1980, 1976, 1975, 1972, 1971, 1970, 1969, 1967, 1966, 1965, 1964, 1963, 1962, 1961, 1960, 1958, 1957, 1956, 1955, 1954, 1952, 1950, 1949, 1948, 1947, 1946, 1945, 1944, 1942, 1940, 1939, 1938, 1937, 1936, 1935, 1934, 1933, 1932, 1931, 1930, 1929, 1928, 1927, 1926, 1925, 1924, 1923, 1921, 1920
1504 BRAND BLVD S	2014, 2010, 2006, 2004, 2003, 2000, 1999, 1996, 1995, 1992, 1991, 1990, 1986, 1985, 1981, 1980, 1976, 1975, 1972, 1971, 1970, 1969, 1967, 1966, 1965, 1964, 1963, 1962, 1961, 1958, 1957, 1956, 1954, 1952, 1950, 1949, 1948, 1947, 1946, 1945, 1944, 1942, 1939, 1938, 1937, 1936, 1935, 1934, 1933, 1932, 1931, 1930, 1929, 1928, 1927, 1926, 1925, 1924, 1923, 1921, 1920
1504 S BRAND BLVD	2014, 2010, 2004, 2003, 2001, 2000, 1999, 1996, 1995, 1992, 1991, 1990, 1986, 1985, 1981, 1980, 1976, 1975, 1972, 1971, 1970, 1969, 1967, 1966, 1965, 1964, 1963, 1962, 1961, 1960, 1958, 1957, 1955, 1954, 1952, 1951, 1949, 1948, 1947, 1946, 1945, 1944, 1942, 1940, 1939, 1938, 1937, 1936, 1934, 1933, 1932, 1931, 1930, 1929, 1928, 1927, 1926, 1925, 1924, 1923, 1921, 1920
1504 S Brand Blvd	2006, 2004, 2003, 2001, 2000, 1999, 1996, 1995, 1992, 1991, 1990, 1986, 1985, 1981, 1980, 1976, 1975, 1972, 1971, 1970, 1969, 1967, 1966, 1965, 1964, 1963, 1962, 1961, 1960, 1958, 1957, 1956, 1955, 1954, 1952, 1951, 1950, 1949, 1948, 1947, 1946, 1945, 1944, 1942, 1940, 1939, 1938, 1937, 1936, 1935, 1934, 1933, 1932, 1931, 1930, 1929, 1928, 1927, 1926, 1925, 1924, 1923, 1921, 1920
1505 BRAND BLVD S	2014, 2010, 2006, 2004, 2003, 2000, 1999, 1996, 1995, 1992, 1991, 1990, 1986, 1985, 1981, 1980, 1976, 1975, 1971, 1970, 1969, 1966, 1965, 1964, 1963, 1962, 1961, 1958, 1957, 1956, 1954, 1952, 1950, 1949, 1948, 1947, 1946, 1945, 1944, 1942, 1940, 1939, 1938, 1937, 1936, 1935, 1934, 1933, 1932, 1931, 1930, 1929, 1928, 1927, 1926, 1925, 1924, 1923, 1921, 1920

FINDINGS

Address Researched	Address Not Identified in Research Source
1505 GLENDALE AVE S	2014, 2010, 2006, 2004, 2003, 2000, 1999, 1996, 1995, 1992, 1991, 1990, 1986, 1985, 1981, 1980, 1976, 1975, 1971, 1970, 1969, 1966, 1965, 1964, 1963, 1962, 1961, 1958, 1957, 1956, 1954, 1952, 1951, 1950, 1949, 1948, 1947, 1946, 1945, 1944, 1942, 1940, 1939, 1938, 1937, 1936, 1935, 1934, 1933, 1932, 1931, 1930, 1929, 1928, 1927, 1926, 1925, 1924, 1923, 1921, 1920
1505 S BRAND BLVD	2014, 2010, 2006, 2004, 2003, 2001, 2000, 1999, 1996, 1992, 1991, 1990, 1986, 1981, 1976, 1972, 1971, 1969, 1967, 1966, 1965, 1964, 1963, 1961, 1960, 1958, 1957, 1956, 1955, 1954, 1952, 1951, 1950, 1949, 1948, 1947, 1946, 1945, 1944, 1942, 1940, 1939, 1938, 1937, 1936, 1935, 1934, 1933, 1932, 1931, 1930, 1929, 1928, 1927, 1926, 1925, 1924, 1923, 1921, 1920
1505 S GLENDALE AVE	2014, 2010, 2004, 2003, 2001, 2000, 1999, 1996, 1995, 1992, 1990, 1981, 1980, 1976, 1972, 1971, 1970, 1969, 1967, 1966, 1965, 1964, 1963, 1962, 1961, 1960, 1958, 1957, 1956, 1955, 1954, 1952, 1951, 1950, 1949, 1948, 1947, 1946, 1944, 1942, 1939, 1938, 1937, 1936, 1935, 1934, 1933, 1932, 1931, 1929, 1928, 1927, 1926, 1925, 1924, 1923, 1921, 1920
1506 BRAND BLVD S	2014, 2010, 2006, 2004, 2003, 2001, 2000, 1999, 1996, 1995, 1992, 1991, 1990, 1986, 1985, 1981, 1980, 1976, 1975, 1972, 1971, 1970, 1969, 1967, 1966, 1965, 1964, 1963, 1962, 1961, 1960, 1958, 1957, 1956, 1955, 1954, 1952, 1950, 1949, 1948, 1947, 1946, 1945, 1944, 1942, 1940, 1939, 1938, 1937, 1936, 1935, 1934, 1933, 1932, 1931, 1930, 1929, 1928, 1927, 1926, 1925, 1924, 1923, 1921, 1920
1506 GLENDALE AVE S	2014, 2010, 2006, 2004, 2003, 2000, 1999, 1996, 1995, 1992, 1991, 1990, 1986, 1985, 1981, 1980, 1976, 1975, 1971, 1970, 1969, 1966, 1965, 1964, 1963, 1962, 1961, 1958, 1957, 1956, 1954, 1952, 1951, 1950, 1949, 1948, 1947, 1946, 1945, 1944, 1942, 1940, 1939, 1938, 1937, 1936, 1935, 1934, 1933, 1932, 1931, 1930, 1929, 1928, 1927, 1926, 1925, 1924, 1923, 1921, 1920
1506 S GLENDALE AVE	2014, 2010, 2006, 2004, 2003, 2001, 2000, 1999, 1996, 1995, 1992, 1991, 1990, 1986, 1985, 1981, 1980, 1976, 1972, 1971, 1970, 1969, 1967, 1966, 1965, 1964, 1963, 1962, 1961, 1960, 1957, 1956, 1955, 1954, 1952, 1951, 1950, 1949, 1948, 1947, 1946, 1944, 1942, 1939, 1938, 1937, 1936, 1934, 1933, 1932, 1931, 1929, 1928, 1927, 1926, 1925, 1924, 1923, 1921, 1920
1507 GLENDALE AVE S	2014, 2010, 2006, 2004, 2003, 2000, 1999, 1996, 1995, 1992, 1991, 1990, 1986, 1985, 1981, 1980, 1976, 1975, 1972, 1971, 1970, 1969, 1967, 1966, 1965, 1964, 1963, 1962, 1961, 1960, 1958, 1957, 1956, 1955, 1954, 1952, 1951, 1950, 1949, 1948, 1947, 1946, 1945, 1944, 1942, 1940, 1939, 1938, 1937, 1936, 1935, 1934, 1933, 1932, 1931, 1930, 1929, 1928, 1927, 1926, 1925, 1924, 1923, 1921, 1920
1507 S GLENDALE AVE	2014, 2010, 2004, 2003, 2001, 2000, 1999, 1996, 1995, 1992, 1991, 1990, 1986, 1985, 1981, 1980, 1976, 1975, 1972, 1971, 1970, 1969, 1967, 1966, 1965, 1964, 1963, 1962, 1961, 1960, 1958, 1957, 1956, 1955, 1954, 1952, 1951, 1950, 1949, 1948, 1947, 1946, 1945, 1944, 1942, 1940, 1939, 1938, 1937, 1936, 1935, 1934, 1933, 1932, 1931, 1930, 1929, 1928, 1927, 1926, 1925, 1924, 1923, 1921, 1920
1508 BRAND BLVD S	2014, 2010, 2006, 2004, 2003, 2001, 2000, 1999, 1996, 1995, 1992, 1991, 1990, 1986, 1985, 1981, 1980, 1976, 1975, 1972, 1971, 1970, 1969, 1967, 1966, 1965, 1964, 1963, 1962, 1961, 1960, 1958, 1957, 1956, 1954, 1952, 1950, 1949, 1948, 1947, 1946, 1945, 1944, 1942, 1939, 1938, 1937, 1936, 1935, 1934, 1933, 1932, 1931, 1930, 1929, 1928, 1927, 1926, 1925, 1924, 1923, 1921, 1920
1508 S BRAND BLVD	2014, 2010, 2006, 2004, 2003, 2001, 2000, 1999, 1996, 1995, 1992, 1991, 1990, 1986, 1985, 1981, 1980, 1976, 1975, 1972, 1971, 1970, 1969, 1967, 1966, 1965, 1964, 1963, 1962, 1961, 1960, 1958, 1957, 1955, 1954, 1952, 1951, 1949, 1948, 1947, 1946, 1945, 1944, 1942, 1940, 1939, 1938, 1937, 1936, 1935, 1934, 1933, 1932, 1931, 1930, 1929, 1928, 1927, 1926, 1925, 1924, 1923, 1921, 1920
1509 BRAND BLVD S	2014, 2010, 2006, 2004, 2003, 2001, 2000, 1999, 1996, 1995, 1992, 1991, 1990, 1986, 1985, 1981, 1980, 1976, 1975, 1971, 1970, 1969, 1966, 1965, 1964, 1963, 1962, 1961, 1958, 1957, 1956, 1954, 1952, 1950, 1949, 1948, 1947, 1946, 1945, 1944, 1942, 1939, 1938, 1937, 1936, 1935, 1934, 1933, 1932, 1931, 1930, 1929, 1928, 1927, 1926, 1925, 1924, 1923, 1921, 1920

FINDINGS

Address Researched	Address Not Identified in Research Source
1509 S BRAND BLVD	2014, 2010, 2006, 2004, 2003, 2001, 2000, 1999, 1996, 1995, 1992, 1991, 1990, 1986, 1985, 1981, 1980, 1976, 1972, 1971, 1969, 1967, 1966, 1965, 1964, 1963, 1961, 1960, 1958, 1957, 1955, 1954, 1952, 1951, 1950, 1949, 1948, 1947, 1946, 1945, 1944, 1942, 1940, 1939, 1938, 1937, 1936, 1934, 1933, 1932, 1931, 1930, 1929, 1928, 1927, 1926, 1925, 1924, 1923, 1921, 1920
1510 BRAND BLVD S	2014, 2010, 2006, 2004, 2003, 2001, 2000, 1999, 1996, 1995, 1992, 1991, 1990, 1986, 1985, 1981, 1980, 1976, 1975, 1971, 1970, 1969, 1966, 1965, 1964, 1963, 1962, 1961, 1958, 1957, 1956, 1954, 1952, 1950, 1949, 1948, 1947, 1946, 1945, 1944, 1942, 1939, 1938, 1937, 1936, 1935, 1934, 1933, 1932, 1931, 1930, 1929, 1928, 1927, 1926, 1925, 1924, 1923, 1921, 1920
1510 S BRAND BLVD	2014, 2010, 2006, 2004, 2003, 2001, 2000, 1999, 1996, 1992, 1991, 1990, 1972, 1971, 1969, 1967, 1966, 1965, 1964, 1963, 1961, 1960, 1958, 1957, 1956, 1955, 1954, 1952, 1951, 1949, 1948, 1947, 1946, 1945, 1944, 1942, 1940, 1939, 1938, 1937, 1936, 1935, 1934, 1933, 1932, 1931, 1930, 1929, 1928, 1927, 1926, 1925, 1924, 1923, 1921, 1920
1510 S Brand Blvd	2014, 2006, 2004, 2003, 2001, 2000, 1999, 1996, 1995, 1992, 1991, 1990, 1986, 1985, 1981, 1980, 1976, 1975, 1972, 1971, 1970, 1969, 1967, 1966, 1965, 1964, 1963, 1962, 1961, 1960, 1958, 1957, 1956, 1955, 1954, 1952, 1951, 1950, 1949, 1948, 1947, 1946, 1945, 1944, 1942, 1940, 1939, 1938, 1937, 1936, 1935, 1934, 1933, 1932, 1931, 1930, 1929, 1928, 1927, 1926, 1925, 1924, 1923, 1921, 1920
1510A BRAND BLVD S	2014, 2010, 2006, 2004, 2003, 2001, 2000, 1999, 1996, 1995, 1992, 1991, 1990, 1986, 1985, 1981, 1980, 1976, 1975, 1972, 1971, 1970, 1969, 1967, 1966, 1965, 1964, 1963, 1962, 1961, 1960, 1958, 1957, 1956, 1955, 1954, 1952, 1951, 1950, 1949, 1948, 1947, 1946, 1945, 1944, 1942, 1939, 1938, 1937, 1936, 1935, 1934, 1933, 1932, 1931, 1930, 1929, 1928, 1927, 1926, 1925, 1924, 1923, 1921, 1920
1510A S BRAND BLVD	2014, 2010, 2006, 2004, 2003, 2001, 2000, 1999, 1996, 1995, 1992, 1991, 1990, 1986, 1985, 1981, 1980, 1976, 1975, 1972, 1971, 1970, 1969, 1967, 1966, 1965, 1964, 1963, 1962, 1961, 1960, 1958, 1957, 1956, 1955, 1954, 1952, 1951, 1949, 1948, 1947, 1946, 1945, 1944, 1942, 1940, 1939, 1938, 1937, 1936, 1934, 1933, 1932, 1931, 1930, 1929, 1928, 1927, 1926, 1925, 1924, 1923, 1921, 1920
1511 GLENDALE AVE S	2014, 2010, 2006, 2004, 2003, 2000, 1999, 1996, 1995, 1992, 1991, 1990, 1986, 1985, 1981, 1980, 1976, 1975, 1971, 1970, 1969, 1966, 1965, 1964, 1963, 1962, 1961, 1958, 1957, 1956, 1954, 1952, 1951, 1950, 1949, 1948, 1947, 1946, 1945, 1944, 1942, 1940, 1939, 1938, 1937, 1936, 1935, 1934, 1933, 1932, 1931, 1930, 1929, 1928, 1927, 1926, 1925, 1924, 1923, 1921, 1920
1511 S GLENDALE AVE	2014, 2010, 2006, 2004, 2003, 2001, 2000, 1999, 1996, 1995, 1992, 1990, 1986, 1981, 1980, 1976, 1975, 1972, 1971, 1970, 1969, 1967, 1966, 1965, 1964, 1963, 1962, 1961, 1960, 1958, 1957, 1956, 1955, 1954, 1952, 1951, 1950, 1949, 1948, 1947, 1946, 1944, 1942, 1939, 1938, 1937, 1936, 1935, 1934, 1933, 1932, 1931, 1929, 1928, 1927, 1926, 1925, 1924, 1923, 1921, 1920
1512 BRAND BLVD S	2014, 2010, 2006, 2004, 2003, 2001, 2000, 1999, 1996, 1995, 1992, 1991, 1990, 1986, 1985, 1981, 1980, 1976, 1975, 1972, 1971, 1970, 1969, 1967, 1966, 1965, 1964, 1963, 1962, 1961, 1960, 1958, 1957, 1956, 1954, 1952, 1950, 1949, 1948, 1947, 1946, 1945, 1944, 1942, 1939, 1938, 1937, 1936, 1935, 1934, 1933, 1932, 1931, 1930, 1929, 1928, 1927, 1926, 1925, 1924, 1923, 1921, 1920
1512A BRAND BLVD S	2014, 2010, 2006, 2004, 2003, 2001, 2000, 1999, 1996, 1995, 1992, 1991, 1990, 1986, 1985, 1981, 1980, 1976, 1975, 1972, 1971, 1970, 1969, 1967, 1966, 1965, 1964, 1963, 1962, 1961, 1960, 1958, 1957, 1956, 1955, 1954, 1952, 1951, 1950, 1949, 1948, 1947, 1946, 1945, 1944, 1942, 1939, 1938, 1937, 1936, 1935, 1934, 1933, 1932, 1931, 1930, 1929, 1928, 1927, 1926, 1925, 1924, 1923, 1921, 1920
1514 S BRAND BLVD	2014, 2010, 2006, 2004, 2003, 2001, 2000, 1999, 1996, 1995, 1992, 1991, 1990, 1986, 1985, 1981, 1980, 1976, 1975, 1972, 1971, 1970, 1969, 1967, 1966, 1965, 1964, 1963, 1961, 1960, 1958, 1957, 1956, 1955, 1954, 1952, 1951, 1950, 1949, 1948, 1947, 1946, 1945, 1944, 1942, 1940, 1939, 1938, 1937, 1936, 1935, 1934, 1933, 1932, 1931, 1930, 1929, 1928, 1927, 1926, 1925, 1924, 1923, 1921, 1920

FINDINGS

Address Researched	Address Not Identified in Research Source
1515 BRAND BLVD S	2014, 2010, 2006, 2004, 2003, 2001, 2000, 1999, 1996, 1995, 1992, 1991, 1990, 1986, 1985, 1981, 1980, 1976, 1975, 1972, 1971, 1970, 1969, 1966, 1965, 1964, 1963, 1962, 1961, 1958, 1957, 1956, 1954, 1952, 1950, 1949, 1948, 1947, 1946, 1945, 1944, 1942, 1939, 1938, 1937, 1936, 1935, 1934, 1933, 1932, 1931, 1930, 1929, 1928, 1927, 1926, 1925, 1924, 1923, 1921, 1920
1515 GLENDALE AVE S	2014, 2010, 2006, 2004, 2003, 2000, 1999, 1996, 1995, 1992, 1991, 1990, 1986, 1985, 1981, 1980, 1976, 1975, 1971, 1970, 1969, 1966, 1965, 1964, 1963, 1962, 1961, 1958, 1957, 1956, 1954, 1952, 1951, 1950, 1949, 1948, 1947, 1946, 1945, 1944, 1942, 1940, 1939, 1938, 1937, 1936, 1935, 1934, 1933, 1932, 1931, 1930, 1929, 1928, 1927, 1926, 1925, 1924, 1923, 1921, 1920
1515 S BRAND BLVD	2014, 2010, 2006, 2004, 2003, 2001, 2000, 1999, 1996, 1995, 1992, 1991, 1990, 1986, 1985, 1981, 1980, 1976, 1975, 1972, 1971, 1970, 1969, 1967, 1966, 1965, 1964, 1963, 1961, 1960, 1958, 1957, 1955, 1954, 1952, 1951, 1949, 1948, 1947, 1946, 1945, 1944, 1942, 1940, 1939, 1938, 1937, 1936, 1934, 1933, 1932, 1931, 1930, 1929, 1928, 1927, 1926, 1925, 1924, 1923, 1921, 1920
1515 S GLENDALE AVE	2014, 2010, 2006, 2004, 2003, 2001, 2000, 1999, 1996, 1995, 1992, 1991, 1990, 1986, 1985, 1981, 1980, 1976, 1975, 1972, 1971, 1970, 1969, 1967, 1966, 1965, 1964, 1963, 1962, 1961, 1960, 1958, 1957, 1956, 1955, 1954, 1952, 1951, 1950, 1949, 1948, 1947, 1946, 1944, 1942, 1939, 1938, 1937, 1936, 1935, 1934, 1933, 1932, 1931, 1929, 1928, 1927, 1926, 1925, 1924, 1923, 1921, 1920
1516 BRAND BLVD S	2014, 2010, 2006, 2004, 2003, 2000, 1999, 1996, 1995, 1992, 1991, 1990, 1986, 1985, 1981, 1980, 1976, 1975, 1972, 1971, 1970, 1969, 1967, 1966, 1965, 1964, 1963, 1962, 1961, 1960, 1958, 1957, 1956, 1954, 1952, 1950, 1949, 1948, 1947, 1946, 1945, 1944, 1942, 1939, 1938, 1937, 1936, 1935, 1934, 1933, 1932, 1931, 1930, 1929, 1928, 1927, 1926, 1925, 1924, 1923, 1921, 1920
1516 S BRAND BLVD	2014, 2010, 2004, 2003, 2001, 2000, 1999, 1996, 1995, 1992, 1991, 1990, 1986, 1985, 1981, 1980, 1976, 1975, 1972, 1971, 1970, 1969, 1967, 1966, 1965, 1964, 1963, 1962, 1961, 1960, 1958, 1957, 1955, 1954, 1952, 1951, 1949, 1948, 1947, 1946, 1945, 1944, 1942, 1940, 1939, 1938, 1937, 1936, 1935, 1934, 1933, 1932, 1931, 1930, 1929, 1928, 1927, 1926, 1925, 1924, 1923, 1921, 1920
1519 BRAND BLVD S	2014, 2010, 2006, 2004, 2003, 2000, 1999, 1996, 1995, 1992, 1991, 1990, 1986, 1985, 1981, 1980, 1976, 1975, 1972, 1971, 1970, 1969, 1967, 1966, 1965, 1964, 1963, 1962, 1961, 1960, 1958, 1957, 1956, 1955, 1954, 1952, 1951, 1950, 1949, 1948, 1947, 1946, 1945, 1944, 1942, 1939, 1938, 1937, 1936, 1935, 1934, 1933, 1932, 1931, 1930, 1929, 1928, 1927, 1926, 1925, 1924, 1923, 1921, 1920
1519 GLENDALE AVE S	2014, 2010, 2006, 2004, 2003, 2000, 1999, 1996, 1995, 1992, 1991, 1990, 1986, 1985, 1981, 1980, 1976, 1975, 1971, 1970, 1969, 1966, 1965, 1964, 1963, 1962, 1961, 1958, 1957, 1956, 1954, 1952, 1951, 1950, 1949, 1948, 1947, 1946, 1945, 1944, 1942, 1940, 1939, 1938, 1937, 1936, 1935, 1934, 1933, 1932, 1931, 1930, 1929, 1928, 1927, 1926, 1925, 1924, 1923, 1921, 1920
1519 S BRAND BLVD	2014, 2010, 2006, 2004, 2003, 2001, 2000, 1999, 1996, 1995, 1992, 1991, 1981, 1976, 1975, 1972, 1971, 1970, 1969, 1967, 1966, 1965, 1964, 1963, 1962, 1961, 1960, 1958, 1957, 1955, 1954, 1952, 1951, 1950, 1949, 1948, 1947, 1946, 1945, 1944, 1942, 1940, 1939, 1938, 1937, 1936, 1934, 1933, 1932, 1931, 1930, 1929, 1928, 1927, 1926, 1925, 1924, 1923, 1921, 1920
1519 S GLENDALE AVE	2014, 2010, 2004, 2003, 2001, 2000, 1999, 1996, 1995, 1992, 1991, 1990, 1986, 1985, 1981, 1980, 1976, 1972, 1971, 1970, 1969, 1967, 1966, 1965, 1964, 1963, 1962, 1961, 1960, 1957, 1956, 1955, 1954, 1952, 1951, 1950, 1949, 1948, 1947, 1946, 1944, 1942, 1939, 1938, 1937, 1936, 1935, 1934, 1933, 1932, 1931, 1929, 1928, 1927, 1926, 1925, 1924, 1923, 1921, 1920
1520 BRAND BLVD S	2014, 2010, 2006, 2004, 2003, 2000, 1999, 1996, 1995, 1992, 1991, 1990, 1986, 1985, 1981, 1980, 1976, 1975, 1971, 1970, 1969, 1966, 1965, 1964, 1963, 1962, 1961, 1958, 1957, 1956, 1954, 1952, 1950, 1949, 1948, 1947, 1946, 1945, 1944, 1942, 1940, 1939, 1938, 1937, 1936, 1935, 1934, 1933, 1932, 1931, 1930, 1929, 1928, 1927, 1926, 1925, 1924, 1923, 1921, 1920

FINDINGS

Address Researched	Address Not Identified in Research Source
1520 GLENDALE AVE S	2014, 2010, 2006, 2004, 2003, 2001, 2000, 1999, 1996, 1995, 1992, 1991, 1990, 1986, 1985, 1981, 1980, 1976, 1975, 1972, 1971, 1970, 1969, 1967, 1966, 1965, 1964, 1963, 1962, 1961, 1960, 1958, 1957, 1956, 1954, 1952, 1951, 1950, 1949, 1948, 1947, 1946, 1945, 1944, 1942, 1940, 1939, 1938, 1937, 1936, 1935, 1934, 1933, 1932, 1931, 1930, 1929, 1928, 1927, 1926, 1925, 1924, 1923, 1921, 1920
1520 S BRAND BLVD	2014, 2010, 2004, 2003, 2001, 2000, 1999, 1996, 1995, 1992, 1991, 1990, 1986, 1985, 1972, 1969, 1967, 1966, 1965, 1964, 1963, 1961, 1960, 1958, 1957, 1955, 1954, 1952, 1951, 1950, 1949, 1948, 1947, 1946, 1945, 1944, 1942, 1940, 1939, 1938, 1937, 1936, 1935, 1934, 1933, 1932, 1931, 1930, 1929, 1928, 1927, 1926, 1925, 1924, 1923, 1921, 1920
1520 S Brand Blvd	2006, 2004, 2003, 2001, 2000, 1999, 1996, 1995, 1992, 1991, 1990, 1986, 1985, 1981, 1980, 1976, 1975, 1972, 1971, 1970, 1969, 1967, 1966, 1965, 1964, 1963, 1962, 1961, 1960, 1958, 1957, 1956, 1955, 1954, 1952, 1951, 1950, 1949, 1948, 1947, 1946, 1945, 1944, 1942, 1940, 1939, 1938, 1937, 1936, 1935, 1934, 1933, 1932, 1931, 1930, 1929, 1928, 1927, 1926, 1925, 1924, 1923, 1921, 1920
1522 S BRAND BLVD	2014, 2010, 2006, 2004, 2003, 2001, 2000, 1999, 1996, 1992, 1991, 1990, 1986, 1985, 1981, 1980, 1976, 1975, 1972, 1971, 1970, 1969, 1967, 1966, 1965, 1964, 1963, 1962, 1961, 1960, 1958, 1957, 1956, 1955, 1954, 1952, 1951, 1950, 1949, 1948, 1947, 1946, 1945, 1944, 1942, 1940, 1939, 1938, 1937, 1936, 1935, 1934, 1933, 1932, 1931, 1930, 1929, 1928, 1927, 1926, 1925, 1924, 1923, 1921, 1920
1525 BRAND BLVD S	2014, 2010, 2006, 2004, 2003, 2000, 1999, 1996, 1995, 1992, 1991, 1990, 1986, 1985, 1981, 1980, 1976, 1975, 1971, 1970, 1969, 1966, 1965, 1964, 1963, 1962, 1961, 1958, 1957, 1956, 1954, 1952, 1950, 1949, 1948, 1947, 1946, 1945, 1944, 1942, 1940, 1939, 1938, 1937, 1936, 1935, 1934, 1933, 1932, 1931, 1930, 1929, 1928, 1927, 1926, 1925, 1924, 1923, 1921, 1920
1525 GLENDALE AVE S	2014, 2010, 2006, 2004, 2003, 2000, 1999, 1996, 1995, 1992, 1991, 1990, 1986, 1985, 1981, 1980, 1976, 1975, 1971, 1970, 1969, 1966, 1965, 1964, 1963, 1962, 1961, 1958, 1957, 1956, 1954, 1952, 1951, 1950, 1949, 1948, 1947, 1946, 1945, 1944, 1942, 1940, 1939, 1938, 1937, 1936, 1935, 1934, 1933, 1932, 1931, 1930, 1929, 1928, 1927, 1926, 1925, 1924, 1923, 1921, 1920
1525 S BRAND BLVD	2014, 2010, 2004, 2003, 2001, 2000, 1999, 1996, 1995, 1992, 1991, 1990, 1986, 1985, 1981, 1980, 1972, 1971, 1969, 1967, 1966, 1965, 1964, 1963, 1961, 1960, 1958, 1957, 1956, 1955, 1954, 1952, 1951, 1950, 1949, 1948, 1947, 1946, 1945, 1944, 1942, 1940, 1939, 1938, 1937, 1936, 1935, 1934, 1933, 1932, 1931, 1930, 1929, 1928, 1927, 1926, 1925, 1924, 1923, 1921, 1920
1525 S Brand Blvd	2006, 2004, 2003, 2001, 2000, 1999, 1996, 1995, 1992, 1991, 1990, 1986, 1985, 1981, 1980, 1976, 1975, 1972, 1971, 1970, 1969, 1967, 1966, 1965, 1964, 1963, 1962, 1961, 1960, 1958, 1957, 1956, 1955, 1954, 1952, 1951, 1950, 1949, 1948, 1947, 1946, 1945, 1944, 1942, 1940, 1939, 1938, 1937, 1936, 1935, 1934, 1933, 1932, 1931, 1930, 1929, 1928, 1927, 1926, 1925, 1924, 1923, 1921, 1920
1525 S GLENDALE AVE	2014, 2010, 2004, 2003, 2001, 2000, 1999, 1996, 1992, 1990, 1986, 1981, 1980, 1976, 1972, 1971, 1970, 1969, 1967, 1966, 1965, 1964, 1963, 1962, 1961, 1960, 1958, 1957, 1956, 1955, 1954, 1952, 1951, 1950, 1949, 1948, 1947, 1946, 1944, 1942, 1939, 1938, 1937, 1936, 1935, 1934, 1933, 1932, 1931, 1929, 1928, 1927, 1926, 1925, 1924, 1923, 1921, 1920
1530 S BRAND BLVD	2014, 2010, 2006, 2004, 2003, 2001, 2000, 1999, 1996, 1992, 1991, 1990, 1986, 1985, 1981, 1980, 1976, 1975, 1972, 1971, 1970, 1969, 1967, 1966, 1965, 1964, 1963, 1962, 1961, 1960, 1958, 1957, 1956, 1955, 1954, 1952, 1951, 1950, 1949, 1948, 1947, 1946, 1945, 1944, 1942, 1940, 1939, 1938, 1937, 1936, 1935, 1934, 1933, 1932, 1931, 1930, 1929, 1928, 1927, 1926, 1925, 1924, 1923, 1921, 1920
1535 GLENDALE AVE S	2014, 2010, 2006, 2004, 2003, 2001, 2000, 1999, 1996, 1995, 1992, 1991, 1990, 1986, 1985, 1981, 1980, 1976, 1975, 1972, 1971, 1970, 1969, 1967, 1966, 1965, 1964, 1963, 1962, 1961, 1960, 1958, 1957, 1956, 1954, 1952, 1951, 1950, 1949, 1948, 1947, 1946, 1945, 1944, 1942, 1940, 1939, 1938, 1937, 1936, 1935, 1934, 1933, 1932, 1931, 1930, 1929, 1928, 1927, 1926, 1925, 1924, 1923, 1921, 1920

FINDINGS

Address Researched	Address Not Identified in Research Source
1536 GLENDALE AVE S	2014, 2010, 2006, 2004, 2003, 2001, 2000, 1999, 1996, 1995, 1992, 1991, 1990, 1986, 1985, 1981, 1980, 1976, 1975, 1972, 1971, 1970, 1969, 1967, 1966, 1965, 1964, 1963, 1962, 1961, 1960, 1958, 1957, 1956, 1954, 1952, 1951, 1950, 1949, 1948, 1947, 1946, 1945, 1944, 1942, 1940, 1939, 1938, 1937, 1936, 1935, 1934, 1933, 1932, 1931, 1930, 1929, 1928, 1927, 1926, 1925, 1924, 1923, 1921, 1920
155 W EULALIA ST	2014, 2010, 2006, 2004, 2003, 2001, 2000, 1999, 1996, 1995, 1992, 1991, 1990, 1986, 1985, 1981, 1980, 1976, 1972, 1971, 1970, 1969, 1967, 1966, 1965, 1964, 1963, 1962, 1961, 1960, 1958, 1957, 1956, 1955, 1954, 1952, 1951, 1950, 1949, 1948, 1947, 1946, 1945, 1944, 1942, 1940, 1939, 1938, 1937, 1936, 1935, 1934, 1933, 1932, 1931, 1930, 1929, 1928, 1927, 1926, 1925, 1924, 1923, 1921, 1920
1551 N BRAND BLVD	2014, 2010, 2006, 2004, 2003, 2001, 2000, 1999, 1996, 1995, 1992, 1991, 1990, 1986, 1985, 1981, 1980, 1976, 1975, 1972, 1971, 1969, 1967, 1966, 1965, 1964, 1963, 1962, 1961, 1960, 1958, 1957, 1956, 1955, 1954, 1952, 1951, 1950, 1949, 1948, 1947, 1946, 1945, 1944, 1942, 1940, 1939, 1938, 1937, 1936, 1935, 1934, 1933, 1932, 1931, 1930, 1929, 1928, 1927, 1926, 1925, 1924, 1923, 1921, 1920
1600 BRAND BLVD S	2014, 2010, 2006, 2004, 2003, 2001, 2000, 1999, 1996, 1995, 1992, 1991, 1990, 1986, 1985, 1981, 1980, 1976, 1975, 1972, 1971, 1970, 1969, 1966, 1965, 1964, 1963, 1962, 1961, 1958, 1957, 1956, 1954, 1952, 1950, 1949, 1948, 1947, 1946, 1945, 1944, 1942, 1940, 1939, 1938, 1937, 1936, 1935, 1934, 1933, 1932, 1931, 1930, 1929, 1928, 1927, 1926, 1925, 1924, 1923, 1921, 1920
1600 GLENDALE AVE S	2014, 2010, 2006, 2004, 2003, 2001, 2000, 1999, 1996, 1995, 1992, 1991, 1990, 1986, 1985, 1981, 1980, 1976, 1975, 1972, 1971, 1970, 1969, 1967, 1966, 1965, 1964, 1963, 1962, 1961, 1960, 1958, 1957, 1956, 1955, 1954, 1952, 1950, 1949, 1948, 1947, 1946, 1945, 1944, 1942, 1940, 1939, 1938, 1937, 1936, 1935, 1934, 1933, 1932, 1931, 1930, 1929, 1928, 1927, 1926, 1925, 1924, 1923, 1921, 1920
1600 S BRAND BLVD	2014, 2010, 2006, 2004, 2003, 2001, 2000, 1999, 1996, 1995, 1992, 1991, 1990, 1986, 1985, 1981, 1980, 1976, 1975, 1972, 1971, 1970, 1969, 1967, 1966, 1965, 1964, 1963, 1961, 1960, 1958, 1957, 1955, 1954, 1952, 1951, 1949, 1948, 1947, 1946, 1945, 1944, 1942, 1940, 1939, 1938, 1937, 1936, 1935, 1934, 1933, 1932, 1931, 1930, 1929, 1928, 1927, 1926, 1925, 1924, 1923, 1921, 1920
1600 S GLENDALE AVE	2014, 2010, 2006, 2004, 2003, 2001, 2000, 1999, 1996, 1995, 1992, 1991, 1990, 1986, 1981, 1980, 1975, 1972, 1971, 1970, 1969, 1967, 1966, 1965, 1964, 1963, 1962, 1961, 1960, 1958, 1957, 1956, 1955, 1954, 1952, 1951, 1950, 1949, 1948, 1947, 1946, 1945, 1944, 1942, 1940, 1939, 1938, 1937, 1936, 1935, 1934, 1933, 1932, 1931, 1930, 1929, 1928, 1927, 1926, 1925, 1924, 1923, 1921, 1920
1601 BRAND BLVD S	2014, 2010, 2006, 2004, 2003, 2000, 1999, 1996, 1995, 1992, 1991, 1990, 1986, 1985, 1981, 1980, 1976, 1975, 1971, 1970, 1969, 1967, 1966, 1965, 1964, 1963, 1962, 1961, 1958, 1957, 1956, 1954, 1952, 1950, 1949, 1948, 1947, 1946, 1945, 1944, 1942, 1940, 1939, 1938, 1937, 1936, 1935, 1934, 1933, 1932, 1931, 1930, 1929, 1928, 1927, 1926, 1925, 1924, 1923, 1921, 1920
1601 S BRAND BLVD	2014, 2010, 2004, 2003, 2001, 2000, 1999, 1996, 1992, 1990, 1986, 1972, 1971, 1969, 1967, 1966, 1965, 1964, 1963, 1961, 1960, 1958, 1957, 1956, 1955, 1954, 1952, 1951, 1949, 1948, 1947, 1946, 1945, 1944, 1942, 1940, 1939, 1938, 1937, 1936, 1935, 1934, 1933, 1932, 1931, 1930, 1929, 1928, 1927, 1926, 1925, 1924, 1923, 1921, 1920
1601 S Brand Blvd	2006, 2004, 2003, 2001, 2000, 1999, 1996, 1995, 1992, 1991, 1990, 1986, 1985, 1981, 1980, 1976, 1975, 1972, 1971, 1970, 1969, 1967, 1966, 1965, 1964, 1963, 1962, 1961, 1960, 1958, 1957, 1956, 1955, 1954, 1952, 1951, 1950, 1949, 1948, 1947, 1946, 1945, 1944, 1942, 1940, 1939, 1938, 1937, 1936, 1935, 1934, 1933, 1932, 1931, 1930, 1929, 1928, 1927, 1926, 1925, 1924, 1923, 1921, 1920
1608 1/2 BRAND BLVD S	2014, 2010, 2006, 2004, 2003, 2001, 2000, 1999, 1996, 1995, 1992, 1991, 1990, 1986, 1985, 1981, 1980, 1976, 1975, 1972, 1971, 1970, 1969, 1967, 1966, 1965, 1964, 1963, 1962, 1961, 1960, 1958, 1957, 1956, 1955, 1954, 1952, 1950, 1949, 1948, 1947, 1946, 1945, 1944, 1942, 1940, 1939, 1938, 1937, 1936, 1935, 1934, 1933, 1932, 1931, 1930, 1929, 1928, 1927, 1926, 1925, 1924, 1923, 1921, 1920

FINDINGS

Address Researched	Address Not Identified in Research Source
1608 BRAND BLVD S	2014, 2010, 2006, 2004, 2003, 2001, 2000, 1999, 1996, 1995, 1992, 1991, 1990, 1986, 1985, 1981, 1980, 1976, 1975, 1972, 1971, 1970, 1969, 1967, 1966, 1965, 1964, 1963, 1962, 1961, 1960, 1958, 1957, 1956, 1954, 1952, 1950, 1949, 1948, 1947, 1946, 1945, 1944, 1942, 1940, 1939, 1938, 1937, 1936, 1935, 1934, 1933, 1932, 1931, 1930, 1929, 1928, 1927, 1926, 1925, 1924, 1923, 1921, 1920
1608 S BRAND BLVD	2014, 2010, 2006, 2004, 2003, 2001, 2000, 1999, 1996, 1995, 1992, 1991, 1990, 1986, 1985, 1981, 1980, 1976, 1975, 1972, 1971, 1970, 1969, 1967, 1966, 1965, 1964, 1963, 1962, 1961, 1960, 1958, 1957, 1955, 1954, 1952, 1951, 1949, 1948, 1947, 1946, 1945, 1944, 1942, 1940, 1939, 1938, 1937, 1936, 1935, 1934, 1933, 1932, 1931, 1930, 1929, 1928, 1927, 1926, 1925, 1924, 1923, 1921, 1920
1610 BRAND BLVD S	2014, 2010, 2006, 2004, 2003, 2001, 2000, 1999, 1996, 1995, 1992, 1991, 1990, 1986, 1985, 1981, 1980, 1976, 1975, 1972, 1971, 1970, 1969, 1967, 1966, 1965, 1964, 1963, 1962, 1961, 1958, 1957, 1956, 1954, 1952, 1950, 1949, 1948, 1947, 1946, 1945, 1944, 1942, 1940, 1939, 1938, 1937, 1936, 1935, 1934, 1933, 1932, 1931, 1930, 1929, 1928, 1927, 1926, 1925, 1924, 1923, 1921, 1920
1612 BRAND BLVD S	2014, 2010, 2006, 2004, 2003, 2001, 2000, 1999, 1996, 1995, 1992, 1991, 1990, 1986, 1985, 1981, 1980, 1976, 1975, 1972, 1971, 1970, 1969, 1967, 1966, 1965, 1964, 1963, 1962, 1961, 1958, 1957, 1956, 1954, 1952, 1950, 1949, 1948, 1947, 1946, 1945, 1944, 1942, 1940, 1939, 1938, 1937, 1936, 1935, 1934, 1933, 1932, 1931, 1930, 1929, 1928, 1927, 1926, 1925, 1924, 1923, 1921, 1920
1612 S BRAND BLVD	2014, 2010, 2006, 2004, 2003, 2001, 2000, 1999, 1996, 1992, 1990, 1986, 1985, 1981, 1980, 1976, 1975, 1972, 1971, 1970, 1969, 1967, 1966, 1965, 1964, 1963, 1962, 1961, 1960, 1958, 1957, 1956, 1955, 1954, 1952, 1951, 1950, 1949, 1948, 1947, 1946, 1945, 1944, 1942, 1940, 1939, 1938, 1937, 1936, 1935, 1934, 1933, 1932, 1931, 1930, 1929, 1928, 1927, 1926, 1925, 1924, 1923, 1921, 1920
1615 BRAND BLVD S	2014, 2010, 2006, 2004, 2003, 2000, 1999, 1996, 1995, 1992, 1991, 1990, 1986, 1985, 1981, 1980, 1976, 1975, 1971, 1970, 1969, 1966, 1965, 1964, 1963, 1962, 1961, 1958, 1957, 1956, 1954, 1952, 1951, 1950, 1949, 1948, 1947, 1946, 1945, 1944, 1942, 1940, 1939, 1938, 1937, 1936, 1935, 1934, 1933, 1932, 1931, 1930, 1929, 1928, 1927, 1926, 1925, 1924, 1923, 1921, 1920
1615 S BRAND BLVD	2014, 2010, 2004, 2003, 2001, 2000, 1999, 1996, 1995, 1992, 1991, 1990, 1986, 1985, 1981, 1980, 1976, 1975, 1972, 1971, 1970, 1969, 1967, 1966, 1965, 1964, 1963, 1962, 1961, 1960, 1958, 1957, 1956, 1955, 1954, 1952, 1951, 1950, 1949, 1948, 1947, 1946, 1945, 1944, 1942, 1940, 1939, 1938, 1937, 1936, 1935, 1934, 1933, 1932, 1931, 1930, 1929, 1928, 1927, 1926, 1925, 1924, 1923, 1921, 1920
1616 BRAND BLVD S	2014, 2010, 2006, 2004, 2003, 2001, 2000, 1999, 1996, 1995, 1992, 1991, 1990, 1986, 1985, 1981, 1980, 1976, 1975, 1972, 1971, 1970, 1969, 1966, 1965, 1964, 1963, 1962, 1961, 1960, 1958, 1957, 1956, 1955, 1954, 1952, 1951, 1950, 1949, 1948, 1947, 1946, 1945, 1944, 1942, 1940, 1939, 1938, 1937, 1936, 1935, 1934, 1933, 1932, 1931, 1930, 1929, 1928, 1927, 1926, 1925, 1924, 1923, 1921, 1920
1617 BRAND BLVD S	2014, 2010, 2006, 2004, 2003, 2000, 1999, 1996, 1995, 1992, 1991, 1990, 1986, 1985, 1981, 1980, 1976, 1975, 1971, 1970, 1969, 1967, 1966, 1965, 1964, 1963, 1962, 1961, 1960, 1958, 1957, 1956, 1955, 1954, 1952, 1951, 1950, 1949, 1948, 1947, 1946, 1945, 1944, 1942, 1940, 1939, 1938, 1937, 1936, 1935, 1934, 1933, 1932, 1931, 1930, 1929, 1928, 1927, 1926, 1925, 1924, 1923, 1921, 1920
1620 BRAND BLVD S	2014, 2010, 2006, 2004, 2003, 2000, 1999, 1996, 1995, 1992, 1991, 1990, 1986, 1985, 1981, 1980, 1976, 1975, 1971, 1970, 1969, 1966, 1965, 1964, 1963, 1962, 1961, 1958, 1957, 1956, 1954, 1952, 1950, 1949, 1948, 1947, 1946, 1945, 1944, 1942, 1940, 1939, 1938, 1937, 1936, 1935, 1934, 1933, 1932, 1931, 1930, 1929, 1928, 1927, 1926, 1925, 1924, 1923, 1921, 1920
1620 S BRAND BLVD	2014, 2010, 2004, 2003, 2001, 2000, 1999, 1996, 1992, 1991, 1990, 1986, 1972, 1971, 1969, 1967, 1966, 1965, 1964, 1963, 1961, 1960, 1958, 1957, 1955, 1954, 1952, 1951, 1949, 1948, 1947, 1946, 1945, 1944, 1942, 1940, 1939, 1938, 1937, 1936, 1935, 1934, 1933, 1932, 1931, 1930, 1929, 1928, 1927, 1926, 1925, 1924, 1923, 1921, 1920

FINDINGS

Address Researched	Address Not Identified in Research Source
1623 BRAND BLVD S	2014, 2010, 2006, 2004, 2003, 2000, 1999, 1996, 1995, 1992, 1991, 1990, 1986, 1985, 1981, 1980, 1976, 1975, 1971, 1970, 1969, 1966, 1965, 1964, 1963, 1962, 1961, 1958, 1957, 1956, 1954, 1952, 1950, 1949, 1948, 1947, 1946, 1945, 1944, 1942, 1940, 1939, 1938, 1937, 1936, 1935, 1934, 1933, 1932, 1931, 1930, 1929, 1928, 1927, 1926, 1925, 1924, 1923, 1921, 1920
1623 S BRAND BLVD	2014, 2010, 2004, 2003, 2001, 2000, 1999, 1996, 1995, 1992, 1991, 1990, 1986, 1985, 1981, 1980, 1976, 1975, 1972, 1971, 1970, 1969, 1967, 1966, 1965, 1964, 1963, 1962, 1961, 1960, 1958, 1957, 1956, 1955, 1954, 1952, 1951, 1950, 1949, 1948, 1947, 1946, 1945, 1944, 1942, 1940, 1939, 1938, 1937, 1936, 1935, 1934, 1933, 1932, 1931, 1930, 1929, 1928, 1927, 1926, 1925, 1924, 1923, 1921, 1920
1625 N BRAND BLVD	2014, 2010, 2006, 2004, 2003, 2001, 2000, 1999, 1996, 1995, 1992, 1991, 1990, 1985, 1981, 1980, 1976, 1975, 1972, 1971, 1970, 1969, 1967, 1966, 1965, 1964, 1963, 1962, 1961, 1960, 1958, 1957, 1956, 1955, 1954, 1952, 1951, 1950, 1949, 1948, 1947, 1946, 1945, 1944, 1942, 1940, 1939, 1938, 1937, 1936, 1935, 1934, 1933, 1932, 1931, 1930, 1929, 1928, 1927, 1926, 1925, 1924, 1923, 1921, 1920
173 W EULALIA ST	2014, 2010, 2006, 2004, 2003, 2001, 2000, 1999, 1996, 1992, 1991, 1990, 1986, 1985, 1981, 1980, 1976, 1975, 1972, 1971, 1970, 1969, 1967, 1966, 1965, 1964, 1963, 1962, 1961, 1960, 1958, 1957, 1956, 1955, 1954, 1952, 1951, 1950, 1949, 1948, 1947, 1946, 1945, 1944, 1942, 1940, 1939, 1938, 1937, 1936, 1935, 1934, 1933, 1932, 1931, 1930, 1929, 1928, 1927, 1926, 1925, 1924, 1923, 1921, 1920
183 E CYPRESS ST	2014, 2010, 2006, 2004, 2003, 2001, 2000, 1999, 1996, 1995, 1992, 1991, 1990, 1986, 1985, 1981, 1980, 1976, 1972, 1971, 1970, 1969, 1967, 1966, 1965, 1964, 1963, 1962, 1961, 1960, 1958, 1957, 1956, 1955, 1954, 1952, 1951, 1950, 1949, 1948, 1947, 1946, 1945, 1944, 1942, 1940, 1939, 1938, 1937, 1936, 1935, 1934, 1933, 1932, 1931, 1930, 1929, 1928, 1927, 1926, 1925, 1924, 1923, 1921, 1920
184 W EULALIA ST	2014, 2010, 2006, 2004, 2003, 2001, 2000, 1999, 1996, 1992, 1991, 1990, 1986, 1985, 1981, 1980, 1976, 1975, 1972, 1971, 1970, 1969, 1967, 1966, 1965, 1964, 1963, 1962, 1961, 1960, 1958, 1957, 1956, 1955, 1954, 1952, 1951, 1950, 1949, 1948, 1947, 1946, 1945, 1944, 1942, 1940, 1939, 1938, 1937, 1936, 1935, 1934, 1933, 1932, 1931, 1930, 1929, 1928, 1927, 1926, 1925, 1924, 1923, 1921, 1920
191 W EULALIA ST	2014, 2010, 2006, 2004, 2003, 2001, 2000, 1999, 1996, 1992, 1991, 1990, 1986, 1985, 1981, 1980, 1976, 1975, 1972, 1971, 1970, 1969, 1967, 1966, 1965, 1964, 1963, 1962, 1961, 1960, 1958, 1957, 1956, 1955, 1954, 1952, 1951, 1950, 1949, 1948, 1947, 1946, 1945, 1944, 1942, 1940, 1939, 1938, 1937, 1936, 1935, 1934, 1933, 1932, 1931, 1930, 1929, 1928, 1927, 1926, 1925, 1924, 1923, 1921, 1920
199 W EULALIA ST	2014, 2010, 2006, 2004, 2003, 2001, 2000, 1999, 1996, 1992, 1991, 1990, 1986, 1985, 1981, 1980, 1976, 1975, 1972, 1971, 1970, 1969, 1967, 1966, 1965, 1964, 1963, 1962, 1961, 1960, 1958, 1957, 1956, 1955, 1954, 1952, 1951, 1950, 1949, 1948, 1947, 1946, 1945, 1944, 1942, 1940, 1939, 1938, 1937, 1936, 1935, 1934, 1933, 1932, 1931, 1930, 1929, 1928, 1927, 1926, 1925, 1924, 1923, 1921, 1920
200 1/2 CYPRESS ST W	2014, 2010, 2006, 2004, 2003, 2001, 2000, 1999, 1996, 1995, 1992, 1991, 1990, 1986, 1985, 1981, 1980, 1976, 1975, 1972, 1971, 1970, 1969, 1967, 1966, 1965, 1964, 1963, 1962, 1961, 1958, 1957, 1956, 1955, 1954, 1952, 1951, 1950, 1949, 1948, 1947, 1946, 1945, 1944, 1942, 1940, 1939, 1938, 1937, 1936, 1935, 1934, 1933, 1932, 1931, 1930, 1929, 1928, 1927, 1926, 1925, 1924, 1923, 1921, 1920
200 CYPRESS ST E	2014, 2010, 2006, 2004, 2003, 2001, 2000, 1999, 1996, 1995, 1992, 1991, 1990, 1986, 1985, 1981, 1980, 1976, 1975, 1972, 1971, 1970, 1969, 1966, 1965, 1964, 1963, 1962, 1961, 1958, 1957, 1956, 1954, 1952, 1951, 1950, 1949, 1948, 1947, 1946, 1945, 1944, 1942, 1940, 1939, 1938, 1937, 1936, 1935, 1934, 1933, 1932, 1931, 1930, 1929, 1928, 1927, 1926, 1925, 1924, 1923, 1921, 1920
200 CYPRESS ST W	2014, 2010, 2006, 2004, 2003, 2000, 1999, 1996, 1995, 1992, 1991, 1990, 1986, 1985, 1981, 1980, 1976, 1975, 1971, 1970, 1969, 1966, 1965, 1964, 1963, 1962, 1961, 1958, 1957, 1956, 1954, 1952, 1951, 1950, 1949, 1948, 1947, 1946, 1945, 1944, 1942, 1940, 1939, 1938, 1937, 1936, 1935, 1934, 1933, 1932, 1931, 1930, 1929, 1928, 1927, 1926, 1925, 1924, 1923, 1921, 1920

FINDINGS

Address Researched	Address Not Identified in Research Source
200 E CYPRESS ST	2014, 2010, 2006, 2004, 2003, 2001, 2000, 1999, 1996, 1995, 1992, 1991, 1990, 1986, 1985, 1981, 1980, 1976, 1975, 1972, 1971, 1970, 1969, 1967, 1966, 1965, 1964, 1963, 1961, 1960, 1958, 1957, 1955, 1954, 1952, 1951, 1950, 1949, 1948, 1947, 1946, 1945, 1944, 1942, 1940, 1939, 1938, 1937, 1936, 1935, 1934, 1933, 1932, 1931, 1930, 1929, 1928, 1927, 1926, 1925, 1924, 1923, 1921, 1920
200 E LAUREL ST	2014, 2010, 2004, 2003, 2001, 2000, 1999, 1996, 1995, 1992, 1991, 1990, 1986, 1981, 1980, 1976, 1975, 1972, 1971, 1970, 1969, 1967, 1966, 1965, 1964, 1963, 1961, 1960, 1958, 1957, 1955, 1954, 1952, 1951, 1950, 1949, 1948, 1947, 1946, 1945, 1944, 1942, 1940, 1939, 1938, 1937, 1936, 1935, 1934, 1933, 1932, 1931, 1930, 1929, 1928, 1927, 1926, 1925, 1924, 1923, 1921, 1920
200 EULALIA ST W	2014, 2010, 2006, 2004, 2003, 2001, 2000, 1999, 1996, 1995, 1992, 1991, 1990, 1986, 1985, 1981, 1980, 1976, 1975, 1972, 1971, 1970, 1969, 1967, 1966, 1965, 1964, 1963, 1962, 1961, 1960, 1958, 1957, 1956, 1954, 1952, 1951, 1950, 1949, 1948, 1947, 1946, 1945, 1944, 1942, 1940, 1939, 1938, 1937, 1936, 1935, 1934, 1933, 1932, 1931, 1930, 1929, 1928, 1927, 1926, 1925, 1924, 1923, 1921, 1920
200 LAUREL ST E	2014, 2010, 2006, 2004, 2003, 2000, 1999, 1996, 1995, 1992, 1991, 1990, 1986, 1985, 1981, 1980, 1976, 1975, 1971, 1970, 1969, 1966, 1965, 1964, 1963, 1962, 1961, 1958, 1957, 1956, 1954, 1952, 1951, 1950, 1949, 1948, 1947, 1946, 1945, 1944, 1942, 1940, 1939, 1938, 1937, 1936, 1935, 1934, 1933, 1932, 1931, 1930, 1929, 1928, 1927, 1926, 1925, 1924, 1923, 1921, 1920
200 LAUREL ST W	2014, 2010, 2006, 2004, 2003, 2001, 2000, 1999, 1996, 1995, 1992, 1991, 1990, 1986, 1985, 1981, 1980, 1976, 1975, 1971, 1970, 1969, 1966, 1965, 1964, 1963, 1962, 1961, 1958, 1957, 1956, 1954, 1952, 1951, 1950, 1949, 1948, 1947, 1946, 1945, 1944, 1942, 1939, 1938, 1937, 1936, 1935, 1934, 1933, 1932, 1931, 1929, 1928, 1927, 1926, 1925, 1924, 1923, 1921, 1920
200 W CYPRESS ST	2014, 2010, 2004, 2003, 2001, 2000, 1999, 1996, 1995, 1992, 1991, 1990, 1986, 1985, 1981, 1980, 1976, 1975, 1972, 1971, 1970, 1969, 1967, 1966, 1965, 1964, 1963, 1962, 1961, 1960, 1958, 1957, 1955, 1954, 1952, 1951, 1949, 1948, 1947, 1946, 1945, 1944, 1942, 1940, 1939, 1938, 1937, 1936, 1935, 1934, 1933, 1932, 1931, 1930, 1929, 1928, 1927, 1926, 1925, 1924, 1923, 1921, 1920
200 W EULALIA ST	2014, 2010, 2006, 2004, 2003, 2001, 2000, 1999, 1996, 1995, 1992, 1991, 1990, 1986, 1985, 1981, 1980, 1976, 1975, 1972, 1971, 1970, 1969, 1967, 1966, 1965, 1964, 1963, 1962, 1961, 1960, 1958, 1957, 1955, 1954, 1952, 1951, 1950, 1949, 1948, 1947, 1946, 1944, 1942, 1939, 1938, 1937, 1936, 1934, 1933, 1932, 1931, 1929, 1928, 1927, 1926, 1925, 1924, 1923, 1921, 1920
200 W LAUREL ST	2014, 2010, 2006, 2004, 2003, 2001, 2000, 1999, 1996, 1995, 1992, 1991, 1990, 1986, 1985, 1981, 1972, 1971, 1969, 1967, 1966, 1965, 1964, 1963, 1961, 1955, 1952, 1951, 1949, 1948, 1946, 1944, 1942, 1940, 1939, 1938, 1937, 1936, 1934, 1933, 1932, 1930, 1929, 1927, 1926, 1925, 1924, 1923, 1921, 1920
201 CYPRESS ST E	2014, 2010, 2006, 2004, 2003, 2000, 1999, 1996, 1995, 1992, 1991, 1990, 1986, 1985, 1981, 1980, 1976, 1975, 1971, 1970, 1969, 1966, 1965, 1964, 1963, 1962, 1961, 1958, 1957, 1956, 1954, 1952, 1951, 1950, 1949, 1948, 1947, 1946, 1945, 1944, 1942, 1940, 1939, 1938, 1937, 1936, 1935, 1934, 1933, 1932, 1931, 1930, 1929, 1928, 1927, 1926, 1925, 1924, 1923, 1921, 1920
201 E CYPRESS ST	2014, 2010, 2006, 2004, 2003, 2001, 2000, 1999, 1996, 1995, 1992, 1991, 1990, 1986, 1985, 1981, 1980, 1976, 1975, 1972, 1971, 1970, 1969, 1967, 1965, 1964, 1963, 1962, 1961, 1960, 1958, 1957, 1956, 1955, 1954, 1952, 1951, 1950, 1949, 1948, 1947, 1946, 1945, 1944, 1942, 1940, 1939, 1938, 1937, 1936, 1935, 1934, 1933, 1932, 1931, 1930, 1929, 1928, 1927, 1926, 1925, 1924, 1923, 1921, 1920
201 E LAUREL ST	2014, 2010, 2006, 2004, 2003, 2001, 2000, 1999, 1996, 1995, 1992, 1991, 1990, 1986, 1985, 1981, 1980, 1976, 1975, 1972, 1971, 1970, 1969, 1967, 1966, 1965, 1963, 1962, 1961, 1958, 1956, 1955, 1954, 1952, 1951, 1950, 1949, 1948, 1947, 1946, 1945, 1944, 1942, 1940, 1939, 1938, 1937, 1936, 1935, 1934, 1933, 1932, 1931, 1930, 1929, 1928, 1927, 1926, 1925, 1924, 1923, 1921, 1920

FINDINGS

Address Researched	Address Not Identified in Research Source
201 EULALIA ST W	2014, 2010, 2006, 2004, 2003, 2000, 1999, 1996, 1995, 1992, 1991, 1990, 1986, 1985, 1981, 1980, 1976, 1975, 1971, 1970, 1969, 1966, 1965, 1964, 1963, 1962, 1961, 1958, 1957, 1956, 1954, 1952, 1951, 1950, 1949, 1948, 1947, 1946, 1945, 1944, 1942, 1940, 1939, 1938, 1937, 1936, 1935, 1934, 1933, 1932, 1931, 1930, 1929, 1928, 1927, 1926, 1925, 1924, 1923, 1921, 1920
201 LAUREL ST E	2014, 2010, 2006, 2004, 2003, 2000, 1999, 1996, 1995, 1992, 1991, 1990, 1986, 1985, 1981, 1980, 1976, 1975, 1972, 1971, 1970, 1969, 1967, 1966, 1965, 1964, 1963, 1962, 1961, 1960, 1958, 1957, 1956, 1955, 1954, 1952, 1951, 1950, 1949, 1948, 1947, 1946, 1945, 1944, 1942, 1940, 1939, 1938, 1937, 1936, 1935, 1934, 1933, 1932, 1931, 1930, 1929, 1928, 1927, 1926, 1925, 1924, 1923, 1921, 1920
201 W EULALIA ST	2014, 2010, 2006, 2004, 2003, 2001, 2000, 1999, 1996, 1995, 1992, 1991, 1990, 1986, 1985, 1981, 1980, 1976, 1975, 1972, 1971, 1970, 1969, 1967, 1966, 1965, 1964, 1963, 1961, 1960, 1958, 1957, 1955, 1954, 1952, 1951, 1949, 1948, 1947, 1946, 1944, 1942, 1939, 1938, 1937, 1936, 1935, 1934, 1933, 1932, 1931, 1929, 1928, 1927, 1926, 1925, 1924, 1923, 1921, 1920
202 1/2 CYPRESS ST W	2014, 2010, 2006, 2004, 2003, 2001, 2000, 1999, 1996, 1995, 1992, 1991, 1990, 1986, 1985, 1981, 1980, 1976, 1975, 1972, 1971, 1970, 1969, 1966, 1965, 1964, 1963, 1962, 1961, 1958, 1957, 1956, 1955, 1954, 1952, 1951, 1950, 1949, 1948, 1947, 1946, 1945, 1944, 1942, 1940, 1939, 1938, 1937, 1936, 1935, 1934, 1933, 1932, 1931, 1930, 1929, 1928, 1927, 1926, 1925, 1924, 1923, 1921, 1920
202 1/2 W CYPRESS ST	2014, 2010, 2006, 2004, 2003, 2001, 2000, 1999, 1996, 1995, 1992, 1991, 1990, 1986, 1985, 1981, 1980, 1976, 1975, 1972, 1971, 1969, 1967, 1966, 1965, 1964, 1963, 1961, 1960, 1958, 1957, 1956, 1955, 1954, 1952, 1951, 1950, 1949, 1948, 1947, 1946, 1945, 1944, 1942, 1940, 1939, 1938, 1937, 1936, 1935, 1934, 1933, 1932, 1931, 1930, 1929, 1928, 1927, 1926, 1925, 1924, 1923, 1921, 1920
202 CYPRESS ST E	2014, 2010, 2006, 2004, 2003, 2000, 1999, 1996, 1995, 1992, 1991, 1990, 1986, 1985, 1981, 1980, 1976, 1975, 1971, 1970, 1969, 1966, 1965, 1964, 1963, 1962, 1961, 1958, 1957, 1956, 1954, 1952, 1951, 1950, 1949, 1948, 1947, 1946, 1945, 1944, 1942, 1940, 1939, 1938, 1937, 1936, 1935, 1934, 1933, 1932, 1931, 1930, 1929, 1928, 1927, 1926, 1925, 1924, 1923, 1921, 1920
202 CYPRESS ST W	2014, 2010, 2006, 2004, 2003, 2000, 1999, 1996, 1995, 1992, 1991, 1990, 1986, 1985, 1981, 1980, 1976, 1975, 1971, 1970, 1969, 1966, 1965, 1964, 1963, 1962, 1961, 1958, 1957, 1956, 1954, 1952, 1951, 1950, 1949, 1948, 1947, 1946, 1945, 1944, 1942, 1940, 1939, 1938, 1937, 1936, 1935, 1934, 1933, 1932, 1931, 1930, 1929, 1928, 1927, 1926, 1925, 1924, 1923, 1921, 1920
202 E CYPRESS ST	2014, 2010, 2004, 2003, 2001, 2000, 1999, 1996, 1995, 1992, 1991, 1990, 1986, 1985, 1981, 1976, 1975, 1972, 1971, 1969, 1967, 1966, 1965, 1964, 1963, 1962, 1961, 1960, 1958, 1957, 1955, 1954, 1952, 1951, 1949, 1948, 1947, 1946, 1945, 1944, 1942, 1940, 1939, 1938, 1937, 1936, 1935, 1934, 1933, 1932, 1931, 1930, 1929, 1928, 1927, 1926, 1925, 1924, 1923, 1921, 1920
202 E LAUREL ST	2014, 2010, 2004, 2003, 2001, 2000, 1999, 1996, 1995, 1992, 1990, 1986, 1981, 1976, 1972, 1971, 1969, 1967, 1966, 1965, 1964, 1963, 1961, 1960, 1957, 1955, 1954, 1952, 1951, 1950, 1949, 1948, 1947, 1946, 1945, 1944, 1942, 1940, 1939, 1938, 1937, 1936, 1935, 1934, 1933, 1932, 1931, 1930, 1929, 1928, 1927, 1926, 1925, 1924, 1923, 1921, 1920
202 LAUREL ST E	2014, 2010, 2006, 2004, 2003, 2000, 1999, 1996, 1995, 1992, 1991, 1990, 1986, 1985, 1981, 1980, 1976, 1975, 1971, 1970, 1969, 1966, 1965, 1964, 1963, 1962, 1961, 1958, 1957, 1956, 1954, 1952, 1951, 1950, 1949, 1948, 1947, 1946, 1945, 1944, 1942, 1940, 1939, 1938, 1937, 1936, 1935, 1934, 1933, 1932, 1931, 1930, 1929, 1928, 1927, 1926, 1925, 1924, 1923, 1921, 1920
202 W CYPRESS ST	2014, 2010, 2004, 2003, 2001, 2000, 1999, 1996, 1992, 1991, 1990, 1986, 1985, 1981, 1980, 1976, 1975, 1972, 1971, 1969, 1967, 1966, 1965, 1964, 1963, 1961, 1960, 1958, 1957, 1955, 1954, 1952, 1951, 1949, 1948, 1947, 1946, 1945, 1944, 1942, 1940, 1939, 1938, 1937, 1936, 1935, 1934, 1933, 1932, 1931, 1930, 1929, 1928, 1927, 1926, 1925, 1924, 1923, 1921, 1920

FINDINGS

Address Researched	Address Not Identified in Research Source
203 1/2 E LAUREL ST	2014, 2010, 2006, 2004, 2003, 2001, 2000, 1999, 1996, 1995, 1992, 1991, 1990, 1986, 1985, 1981, 1980, 1976, 1975, 1972, 1971, 1970, 1969, 1967, 1966, 1965, 1964, 1963, 1962, 1961, 1960, 1958, 1957, 1956, 1955, 1954, 1952, 1951, 1950, 1949, 1948, 1947, 1946, 1944, 1942, 1939, 1938, 1937, 1936, 1935, 1934, 1933, 1932, 1931, 1929, 1928, 1927, 1926, 1925, 1924, 1923, 1921, 1920
203 1/2 E LOS FELIZ RD	2014, 2010, 2006, 2004, 2003, 2001, 2000, 1999, 1996, 1995, 1992, 1991, 1990, 1986, 1985, 1981, 1980, 1976, 1975, 1972, 1971, 1970, 1969, 1967, 1966, 1965, 1964, 1963, 1962, 1961, 1960, 1958, 1957, 1956, 1955, 1954, 1952, 1951, 1950, 1949, 1948, 1947, 1946, 1944, 1942, 1939, 1938, 1937, 1936, 1935, 1934, 1933, 1932, 1931, 1929, 1928, 1927, 1926, 1925, 1924, 1923, 1921, 1920
203 1/2 EULALIA ST W	2014, 2010, 2006, 2004, 2003, 2001, 2000, 1999, 1996, 1995, 1992, 1991, 1990, 1986, 1985, 1981, 1980, 1976, 1975, 1971, 1970, 1969, 1966, 1965, 1964, 1963, 1962, 1961, 1958, 1957, 1956, 1954, 1952, 1951, 1950, 1949, 1948, 1947, 1946, 1945, 1944, 1942, 1940, 1939, 1938, 1937, 1936, 1935, 1934, 1933, 1932, 1931, 1930, 1929, 1928, 1927, 1926, 1925, 1924, 1923, 1921, 1920
203 1/2 LAUREL ST E	2014, 2010, 2006, 2004, 2003, 2001, 2000, 1999, 1996, 1995, 1992, 1991, 1990, 1986, 1985, 1981, 1980, 1976, 1975, 1972, 1971, 1970, 1969, 1967, 1966, 1965, 1964, 1963, 1962, 1961, 1958, 1957, 1956, 1954, 1952, 1951, 1950, 1949, 1948, 1947, 1946, 1945, 1944, 1942, 1940, 1939, 1938, 1937, 1936, 1935, 1934, 1933, 1932, 1931, 1930, 1929, 1928, 1927, 1926, 1925, 1924, 1923, 1921, 1920
203 1/2 LOS FELIZ RD E	2014, 2010, 2006, 2004, 2003, 2001, 2000, 1999, 1996, 1995, 1992, 1991, 1990, 1986, 1985, 1981, 1980, 1976, 1975, 1972, 1971, 1970, 1969, 1966, 1965, 1964, 1963, 1962, 1961, 1958, 1957, 1956, 1954, 1952, 1951, 1950, 1949, 1948, 1947, 1946, 1945, 1944, 1942, 1940, 1939, 1938, 1937, 1936, 1935, 1934, 1933, 1932, 1931, 1930, 1929, 1928, 1927, 1926, 1925, 1924, 1923, 1921, 1920
203 1/2 LOS FELIZ ROAD EAST E	2014, 2010, 2006, 2004, 2003, 2001, 2000, 1999, 1996, 1995, 1992, 1991, 1990, 1986, 1985, 1981, 1980, 1976, 1975, 1972, 1971, 1970, 1969, 1967, 1966, 1965, 1964, 1963, 1962, 1961, 1960, 1958, 1957, 1956, 1955, 1954, 1952, 1950, 1949, 1948, 1947, 1946, 1945, 1944, 1942, 1940, 1939, 1938, 1937, 1936, 1935, 1934, 1933, 1932, 1931, 1930, 1929, 1928, 1927, 1926, 1925, 1924, 1923, 1921, 1920
203 1/2 W EULALIA ST	2014, 2010, 2006, 2004, 2003, 2001, 2000, 1999, 1996, 1995, 1992, 1991, 1990, 1986, 1985, 1981, 1980, 1976, 1975, 1972, 1971, 1970, 1969, 1967, 1966, 1965, 1964, 1963, 1962, 1961, 1960, 1958, 1957, 1956, 1955, 1954, 1952, 1951, 1950, 1949, 1948, 1947, 1946, 1944, 1942, 1939, 1938, 1937, 1936, 1935, 1934, 1933, 1932, 1931, 1930, 1929, 1928, 1927, 1926, 1925, 1924, 1923, 1921, 1920
203 1/3 W EULALIA ST	2014, 2010, 2006, 2004, 2003, 2001, 2000, 1999, 1996, 1995, 1992, 1991, 1990, 1986, 1985, 1981, 1980, 1976, 1975, 1972, 1971, 1970, 1969, 1967, 1966, 1965, 1964, 1963, 1962, 1961, 1960, 1958, 1957, 1956, 1955, 1954, 1952, 1951, 1950, 1949, 1948, 1947, 1946, 1945, 1944, 1942, 1940, 1939, 1938, 1937, 1936, 1935, 1934, 1933, 1932, 1931, 1929, 1928, 1927, 1926, 1925, 1924, 1923, 1921, 1920
203 CYPRESS ST E	2014, 2010, 2006, 2004, 2003, 2000, 1999, 1996, 1995, 1992, 1991, 1990, 1986, 1985, 1981, 1980, 1976, 1975, 1971, 1970, 1969, 1966, 1965, 1964, 1963, 1962, 1961, 1958, 1957, 1956, 1954, 1952, 1951, 1950, 1949, 1948, 1947, 1946, 1945, 1944, 1942, 1940, 1939, 1938, 1937, 1936, 1935, 1934, 1933, 1932, 1931, 1930, 1929, 1928, 1927, 1926, 1925, 1924, 1923, 1921, 1920
203 CYPRESS ST W	2014, 2010, 2006, 2004, 2003, 2000, 1999, 1996, 1995, 1992, 1991, 1990, 1986, 1985, 1981, 1980, 1976, 1975, 1971, 1970, 1969, 1966, 1965, 1964, 1963, 1962, 1961, 1958, 1957, 1956, 1954, 1952, 1951, 1950, 1949, 1948, 1947, 1946, 1945, 1944, 1942, 1940, 1939, 1938, 1937, 1936, 1935, 1934, 1933, 1932, 1931, 1930, 1929, 1928, 1927, 1926, 1925, 1924, 1923, 1921, 1920
203 E LAUREL ST	2014, 2010, 2006, 2004, 2003, 2001, 2000, 1999, 1996, 1995, 1992, 1991, 1990, 1986, 1985, 1981, 1980, 1976, 1975, 1972, 1971, 1970, 1969, 1967, 1966, 1965, 1964, 1963, 1961, 1960, 1958, 1957, 1955, 1954, 1952, 1951, 1949, 1948, 1947, 1946, 1944, 1942, 1939, 1938, 1937, 1936, 1935, 1934, 1933, 1932, 1931, 1929, 1928, 1927, 1926, 1925, 1924, 1923, 1921, 1920

FINDINGS

Address Researched	Address Not Identified in Research Source
203 E LOS FELIZ RD	2014, 2010, 2006, 2004, 2003, 2001, 2000, 1999, 1996, 1995, 1992, 1991, 1990, 1986, 1985, 1981, 1980, 1976, 1975, 1972, 1971, 1970, 1969, 1966, 1965, 1964, 1963, 1961, 1960, 1958, 1957, 1955, 1954, 1952, 1951, 1949, 1948, 1947, 1946, 1944, 1942, 1939, 1938, 1937, 1936, 1935, 1934, 1933, 1932, 1931, 1929, 1928, 1927, 1926, 1925, 1924, 1923, 1921, 1920
203 EULALIA ST W	2014, 2010, 2006, 2004, 2003, 2000, 1999, 1996, 1995, 1992, 1991, 1990, 1986, 1985, 1981, 1980, 1976, 1975, 1971, 1970, 1969, 1966, 1965, 1964, 1963, 1962, 1961, 1958, 1957, 1956, 1954, 1952, 1951, 1950, 1949, 1948, 1947, 1946, 1945, 1944, 1942, 1940, 1939, 1938, 1937, 1936, 1935, 1934, 1933, 1932, 1931, 1930, 1929, 1928, 1927, 1926, 1925, 1924, 1923, 1921, 1920
203 LAUREL ST E	2014, 2010, 2006, 2004, 2003, 2001, 2000, 1999, 1996, 1995, 1992, 1991, 1990, 1986, 1985, 1981, 1980, 1976, 1975, 1972, 1971, 1970, 1969, 1966, 1965, 1964, 1963, 1962, 1961, 1958, 1957, 1956, 1954, 1952, 1951, 1950, 1949, 1948, 1947, 1946, 1945, 1944, 1942, 1940, 1939, 1938, 1937, 1936, 1935, 1934, 1933, 1932, 1931, 1930, 1929, 1928, 1927, 1926, 1925, 1924, 1923, 1921, 1920
203 LOS FELIZ RD E	2014, 2010, 2006, 2004, 2003, 2001, 2000, 1999, 1996, 1995, 1992, 1991, 1990, 1986, 1985, 1981, 1980, 1976, 1975, 1972, 1971, 1970, 1969, 1966, 1965, 1964, 1963, 1962, 1961, 1958, 1957, 1956, 1954, 1952, 1951, 1950, 1949, 1948, 1947, 1946, 1945, 1944, 1942, 1940, 1939, 1938, 1937, 1936, 1935, 1934, 1933, 1932, 1931, 1930, 1929, 1928, 1927, 1926, 1925, 1924, 1923, 1921, 1920
203 LOS FELIZ RD W	2014, 2010, 2006, 2004, 2003, 2000, 1999, 1996, 1995, 1992, 1991, 1990, 1986, 1985, 1981, 1980, 1976, 1975, 1971, 1970, 1969, 1966, 1965, 1964, 1963, 1962, 1961, 1958, 1957, 1956, 1954, 1952, 1951, 1950, 1949, 1948, 1947, 1946, 1945, 1944, 1942, 1940, 1939, 1938, 1937, 1936, 1935, 1934, 1933, 1932, 1931, 1930, 1929, 1928, 1927, 1926, 1925, 1924, 1923, 1921, 1920
203 LOS FELIZ ROAD EAST E	2014, 2010, 2006, 2004, 2003, 2001, 2000, 1999, 1996, 1995, 1992, 1991, 1990, 1986, 1985, 1981, 1980, 1976, 1975, 1972, 1971, 1970, 1969, 1967, 1966, 1965, 1964, 1963, 1962, 1961, 1960, 1958, 1957, 1956, 1955, 1954, 1952, 1950, 1949, 1948, 1947, 1946, 1945, 1944, 1942, 1940, 1939, 1938, 1937, 1936, 1935, 1934, 1933, 1932, 1931, 1930, 1929, 1928, 1927, 1926, 1925, 1924, 1923, 1921, 1920
203 W CYPRESS ST	2014, 2010, 2004, 2003, 2001, 2000, 1999, 1996, 1995, 1992, 1991, 1990, 1986, 1985, 1981, 1980, 1976, 1975, 1972, 1971, 1970, 1969, 1967, 1966, 1965, 1964, 1963, 1962, 1961, 1960, 1958, 1957, 1956, 1955, 1954, 1952, 1951, 1950, 1949, 1948, 1947, 1946, 1945, 1944, 1942, 1940, 1939, 1938, 1937, 1936, 1935, 1934, 1933, 1932, 1931, 1930, 1929, 1928, 1927, 1926, 1925, 1924, 1923, 1921, 1920
203 W EULALIA ST	2014, 2010, 2006, 2004, 2003, 2001, 2000, 1999, 1996, 1995, 1992, 1991, 1990, 1986, 1985, 1981, 1980, 1976, 1975, 1972, 1971, 1970, 1969, 1967, 1966, 1965, 1964, 1963, 1961, 1960, 1958, 1957, 1956, 1955, 1954, 1952, 1951, 1949, 1948, 1947, 1946, 1944, 1942, 1939, 1938, 1937, 1936, 1935, 1934, 1933, 1932, 1931, 1929, 1928, 1927, 1926, 1925, 1924, 1923, 1921, 1920
203 W LAUREL ST	2014, 2010, 2006, 2004, 2003, 2001, 2000, 1999, 1996, 1995, 1992, 1991, 1990, 1986, 1985, 1981, 1980, 1976, 1975, 1972, 1971, 1970, 1969, 1967, 1966, 1965, 1963, 1962, 1961, 1960, 1958, 1957, 1956, 1955, 1954, 1952, 1951, 1950, 1949, 1948, 1947, 1946, 1945, 1944, 1942, 1940, 1939, 1938, 1937, 1936, 1935, 1934, 1933, 1932, 1931, 1930, 1929, 1928, 1927, 1926, 1925, 1924, 1923, 1921, 1920
203 W LOS FELIZ RD	2014, 2010, 2006, 2004, 2003, 2001, 2000, 1999, 1996, 1995, 1992, 1991, 1990, 1986, 1985, 1981, 1980, 1976, 1972, 1971, 1970, 1969, 1967, 1966, 1965, 1964, 1963, 1961, 1960, 1958, 1957, 1955, 1954, 1952, 1951, 1949, 1948, 1947, 1946, 1944, 1942, 1939, 1938, 1937, 1936, 1935, 1934, 1933, 1932, 1931, 1929, 1928, 1927, 1926, 1925, 1924, 1923, 1921, 1920
203 W LOS FELIZ RD W	2014, 2010, 2006, 2004, 2003, 2001, 2000, 1999, 1996, 1995, 1992, 1991, 1990, 1986, 1985, 1981, 1980, 1976, 1975, 1972, 1971, 1970, 1969, 1967, 1966, 1965, 1964, 1963, 1962, 1961, 1960, 1958, 1957, 1956, 1955, 1954, 1952, 1950, 1949, 1948, 1947, 1946, 1945, 1944, 1942, 1940, 1939, 1938, 1937, 1936, 1935, 1934, 1933, 1932, 1931, 1930, 1929, 1928, 1927, 1926, 1925, 1924, 1923, 1921, 1920

FINDINGS

Address Researched	Address Not Identified in Research Source
203A E LAUREL ST	2014, 2010, 2006, 2004, 2003, 2001, 2000, 1999, 1996, 1995, 1992, 1991, 1990, 1986, 1985, 1981, 1980, 1976, 1975, 1972, 1971, 1970, 1969, 1967, 1966, 1965, 1964, 1963, 1962, 1961, 1960, 1958, 1957, 1955, 1954, 1952, 1951, 1949, 1948, 1947, 1946, 1944, 1942, 1939, 1938, 1937, 1936, 1935, 1934, 1933, 1932, 1931, 1929, 1928, 1927, 1926, 1925, 1924, 1923, 1921, 1920
203A E LOS FELIZ RD	2014, 2010, 2006, 2004, 2003, 2001, 2000, 1999, 1996, 1995, 1992, 1991, 1990, 1986, 1985, 1981, 1980, 1976, 1975, 1972, 1971, 1970, 1969, 1967, 1966, 1965, 1964, 1963, 1961, 1960, 1958, 1957, 1955, 1954, 1952, 1951, 1950, 1949, 1948, 1947, 1946, 1945, 1944, 1942, 1940, 1939, 1938, 1937, 1936, 1935, 1934, 1933, 1932, 1931, 1930, 1929, 1928, 1927, 1926, 1925, 1924, 1923, 1921, 1920
203B E LAUREL ST	2014, 2010, 2006, 2004, 2003, 2001, 2000, 1999, 1996, 1995, 1992, 1991, 1990, 1986, 1985, 1981, 1980, 1976, 1975, 1972, 1971, 1970, 1969, 1967, 1966, 1965, 1964, 1963, 1961, 1960, 1958, 1957, 1955, 1954, 1952, 1951, 1949, 1948, 1947, 1946, 1944, 1942, 1939, 1938, 1937, 1936, 1935, 1934, 1933, 1932, 1931, 1929, 1928, 1927, 1926, 1925, 1924, 1923, 1921, 1920
204 E CYPRESS ST	2014, 2010, 2006, 2004, 2003, 2001, 2000, 1999, 1996, 1995, 1992, 1991, 1990, 1986, 1985, 1981, 1980, 1976, 1975, 1972, 1971, 1970, 1969, 1967, 1966, 1965, 1964, 1963, 1962, 1961, 1960, 1958, 1955, 1954, 1952, 1951, 1949, 1948, 1947, 1946, 1945, 1944, 1942, 1940, 1939, 1938, 1937, 1936, 1935, 1934, 1933, 1932, 1931, 1930, 1929, 1928, 1927, 1926, 1925, 1924, 1923, 1921, 1920
204 E LAUREL ST	2014, 2010, 2006, 2004, 2003, 2001, 2000, 1999, 1996, 1995, 1992, 1991, 1990, 1986, 1985, 1981, 1980, 1976, 1975, 1972, 1971, 1970, 1969, 1967, 1966, 1965, 1964, 1963, 1962, 1961, 1960, 1958, 1957, 1956, 1955, 1954, 1952, 1951, 1950, 1949, 1948, 1947, 1946, 1944, 1942, 1939, 1938, 1937, 1936, 1935, 1934, 1933, 1932, 1931, 1929, 1928, 1927, 1926, 1925, 1924, 1923, 1921, 1920
204 EULALIA ST W	2014, 2010, 2006, 2004, 2003, 2001, 2000, 1999, 1996, 1995, 1992, 1991, 1990, 1986, 1985, 1981, 1980, 1976, 1975, 1971, 1970, 1969, 1966, 1965, 1964, 1963, 1962, 1961, 1958, 1957, 1956, 1954, 1952, 1951, 1950, 1949, 1948, 1947, 1946, 1945, 1944, 1942, 1940, 1939, 1938, 1937, 1936, 1935, 1934, 1933, 1932, 1931, 1930, 1929, 1928, 1927, 1926, 1925, 1924, 1923, 1921, 1920
204 LAUREL ST W	2014, 2010, 2006, 2004, 2003, 2001, 2000, 1999, 1996, 1995, 1992, 1991, 1990, 1986, 1985, 1981, 1980, 1976, 1975, 1972, 1971, 1970, 1969, 1967, 1966, 1965, 1964, 1963, 1962, 1961, 1960, 1958, 1957, 1956, 1955, 1954, 1952, 1951, 1950, 1949, 1948, 1947, 1946, 1945, 1944, 1942, 1939, 1938, 1937, 1936, 1935, 1934, 1933, 1932, 1931, 1929, 1928, 1927, 1926, 1925, 1924, 1923, 1921, 1920
204 W EULALIA ST	2014, 2010, 2006, 2004, 2003, 2001, 2000, 1999, 1996, 1995, 1992, 1991, 1990, 1986, 1985, 1981, 1976, 1972, 1971, 1970, 1969, 1967, 1966, 1965, 1964, 1963, 1961, 1960, 1957, 1955, 1954, 1952, 1951, 1949, 1948, 1947, 1946, 1944, 1942, 1939, 1938, 1937, 1936, 1935, 1934, 1933, 1932, 1931, 1929, 1928, 1927, 1926, 1925, 1924, 1923, 1921, 1920
204 W LAUREL ST	2014, 2010, 2006, 2004, 2003, 2001, 2000, 1999, 1996, 1995, 1992, 1991, 1990, 1986, 1985, 1981, 1980, 1976, 1975, 1972, 1971, 1970, 1969, 1967, 1966, 1965, 1964, 1963, 1962, 1961, 1960, 1958, 1956, 1955, 1952, 1951, 1949, 1948, 1946, 1944, 1942, 1939, 1938, 1937, 1936, 1935, 1934, 1933, 1932, 1930, 1929, 1927, 1926, 1925, 1924, 1923, 1921, 1920
204A W EULALIA ST	2014, 2010, 2006, 2004, 2003, 2001, 2000, 1999, 1996, 1995, 1992, 1991, 1990, 1986, 1985, 1981, 1980, 1976, 1975, 1972, 1971, 1969, 1967, 1966, 1965, 1964, 1963, 1962, 1961, 1960, 1958, 1957, 1955, 1954, 1952, 1951, 1950, 1949, 1948, 1947, 1946, 1945, 1944, 1942, 1940, 1939, 1938, 1937, 1936, 1935, 1934, 1933, 1932, 1931, 1930, 1929, 1928, 1927, 1926, 1925, 1924, 1923, 1921, 1920
204B W EULALIA ST	2014, 2010, 2006, 2004, 2003, 2001, 2000, 1999, 1996, 1995, 1992, 1991, 1990, 1986, 1985, 1981, 1980, 1976, 1975, 1972, 1971, 1969, 1967, 1966, 1965, 1964, 1963, 1962, 1961, 1960, 1958, 1957, 1956, 1955, 1954, 1952, 1951, 1949, 1948, 1947, 1946, 1945, 1944, 1942, 1940, 1939, 1938, 1937, 1936, 1935, 1934, 1933, 1932, 1931, 1930, 1929, 1928, 1927, 1926, 1925, 1924, 1923, 1921, 1920

FINDINGS

Address Researched	Address Not Identified in Research Source
205 1/2 LOS FELIZ RD E	2014, 2010, 2006, 2004, 2003, 2001, 2000, 1999, 1996, 1995, 1992, 1991, 1990, 1986, 1985, 1981, 1980, 1976, 1975, 1972, 1971, 1970, 1969, 1966, 1965, 1964, 1963, 1962, 1961, 1960, 1958, 1957, 1956, 1954, 1952, 1951, 1950, 1949, 1948, 1947, 1946, 1945, 1944, 1942, 1940, 1939, 1938, 1937, 1936, 1935, 1934, 1933, 1932, 1931, 1930, 1929, 1928, 1927, 1926, 1925, 1924, 1923, 1921, 1920
205 CYPRESS ST E	2014, 2010, 2006, 2004, 2003, 2000, 1999, 1996, 1995, 1992, 1991, 1990, 1986, 1985, 1981, 1980, 1976, 1975, 1972, 1971, 1970, 1969, 1967, 1966, 1965, 1964, 1963, 1962, 1961, 1960, 1958, 1957, 1956, 1955, 1954, 1952, 1951, 1950, 1949, 1948, 1947, 1946, 1945, 1944, 1942, 1940, 1939, 1938, 1937, 1936, 1935, 1934, 1933, 1932, 1931, 1930, 1929, 1928, 1927, 1926, 1925, 1924, 1923, 1921, 1920
205 CYPRESS ST W	2014, 2010, 2006, 2004, 2003, 2001, 2000, 1999, 1996, 1995, 1992, 1991, 1990, 1986, 1985, 1981, 1980, 1976, 1975, 1971, 1970, 1969, 1966, 1965, 1964, 1963, 1962, 1961, 1958, 1957, 1956, 1954, 1952, 1951, 1950, 1949, 1948, 1947, 1946, 1945, 1944, 1942, 1940, 1939, 1938, 1937, 1936, 1935, 1934, 1933, 1932, 1931, 1930, 1929, 1928, 1927, 1926, 1925, 1924, 1923, 1921, 1920
205 E LOS FELIZ RD	2014, 2010, 2004, 2003, 2001, 2000, 1999, 1996, 1992, 1991, 1981, 1976, 1972, 1971, 1970, 1969, 1967, 1966, 1965, 1964, 1963, 1961, 1960, 1957, 1955, 1954, 1952, 1951, 1949, 1948, 1947, 1946, 1944, 1942, 1939, 1938, 1937, 1936, 1935, 1934, 1933, 1932, 1931, 1929, 1928, 1927, 1926, 1925, 1924, 1923, 1921, 1920
205 E Los Feliz Rd	2006, 2004, 2003, 2001, 2000, 1999, 1996, 1995, 1992, 1991, 1990, 1986, 1985, 1981, 1980, 1976, 1975, 1972, 1971, 1970, 1969, 1967, 1966, 1965, 1964, 1963, 1962, 1961, 1960, 1958, 1957, 1956, 1955, 1954, 1952, 1951, 1950, 1949, 1948, 1947, 1946, 1945, 1944, 1942, 1940, 1939, 1938, 1937, 1936, 1935, 1934, 1933, 1932, 1931, 1930, 1929, 1928, 1927, 1926, 1925, 1924, 1923, 1921, 1920
205 LOS FELIZ RD E	2014, 2010, 2006, 2004, 2003, 2000, 1999, 1996, 1995, 1992, 1991, 1990, 1986, 1985, 1981, 1980, 1976, 1975, 1971, 1970, 1969, 1966, 1965, 1964, 1963, 1962, 1961, 1958, 1957, 1956, 1954, 1952, 1951, 1950, 1949, 1948, 1947, 1946, 1945, 1944, 1942, 1940, 1939, 1938, 1937, 1936, 1935, 1934, 1933, 1932, 1931, 1930, 1929, 1928, 1927, 1926, 1925, 1924, 1923, 1921, 1920
205 LOS FELIZ RD W	2014, 2010, 2006, 2004, 2003, 2000, 1999, 1996, 1995, 1992, 1991, 1990, 1986, 1985, 1981, 1980, 1976, 1975, 1972, 1971, 1970, 1969, 1967, 1966, 1965, 1964, 1963, 1962, 1961, 1960, 1958, 1957, 1956, 1955, 1954, 1952, 1951, 1950, 1949, 1948, 1947, 1946, 1945, 1944, 1942, 1940, 1939, 1938, 1937, 1936, 1935, 1934, 1933, 1932, 1931, 1930, 1929, 1928, 1927, 1926, 1925, 1924, 1923, 1921, 1920
205 LOS FELIZ ROAD EAST E	2014, 2010, 2006, 2004, 2003, 2001, 2000, 1999, 1996, 1995, 1992, 1991, 1990, 1986, 1985, 1981, 1980, 1976, 1975, 1972, 1971, 1970, 1969, 1967, 1966, 1965, 1964, 1963, 1962, 1961, 1960, 1958, 1957, 1956, 1955, 1954, 1952, 1950, 1949, 1948, 1947, 1946, 1945, 1944, 1942, 1940, 1939, 1938, 1937, 1936, 1935, 1934, 1933, 1932, 1931, 1930, 1929, 1928, 1927, 1926, 1925, 1924, 1923, 1921, 1920
205 W LAUREL ST	2014, 2010, 2006, 2004, 2003, 2001, 2000, 1999, 1996, 1995, 1992, 1991, 1990, 1986, 1985, 1981, 1980, 1976, 1975, 1972, 1971, 1970, 1969, 1967, 1966, 1965, 1963, 1962, 1961, 1960, 1958, 1957, 1956, 1955, 1952, 1951, 1950, 1949, 1948, 1946, 1945, 1944, 1942, 1939, 1938, 1937, 1936, 1935, 1934, 1933, 1932, 1930, 1929, 1928, 1927, 1926, 1925, 1924, 1923, 1921, 1920
205 W LOS FELIZ RD	2014, 2010, 2006, 2004, 2003, 2001, 2000, 1999, 1996, 1995, 1992, 1990, 1986, 1985, 1981, 1980, 1976, 1972, 1971, 1970, 1969, 1967, 1966, 1965, 1964, 1963, 1962, 1961, 1960, 1958, 1957, 1956, 1955, 1954, 1952, 1951, 1950, 1949, 1948, 1947, 1946, 1945, 1944, 1942, 1940, 1939, 1938, 1937, 1936, 1935, 1934, 1933, 1932, 1931, 1930, 1929, 1928, 1927, 1926, 1925, 1924, 1923, 1921, 1920
206 CYPRESS ST W	2014, 2010, 2006, 2004, 2003, 2001, 2000, 1999, 1996, 1995, 1992, 1991, 1990, 1986, 1985, 1981, 1980, 1976, 1975, 1971, 1970, 1969, 1966, 1965, 1964, 1963, 1962, 1961, 1958, 1957, 1956, 1954, 1952, 1951, 1950, 1949, 1948, 1947, 1946, 1945, 1944, 1942, 1940, 1939, 1938, 1937, 1936, 1935, 1934, 1933, 1932, 1931, 1930, 1929, 1928, 1927, 1926, 1925, 1924, 1923, 1921, 1920

FINDINGS

Address Researched	Address Not Identified in Research Source
206 E EULALIA ST	2014, 2010, 2006, 2004, 2003, 2001, 2000, 1999, 1996, 1992, 1991, 1990, 1986, 1985, 1981, 1980, 1976, 1975, 1972, 1971, 1970, 1969, 1967, 1966, 1965, 1964, 1963, 1962, 1961, 1960, 1958, 1957, 1956, 1955, 1954, 1952, 1951, 1950, 1949, 1948, 1947, 1946, 1945, 1944, 1942, 1940, 1939, 1938, 1937, 1936, 1935, 1934, 1933, 1932, 1931, 1930, 1929, 1928, 1927, 1926, 1925, 1924, 1923, 1921, 1920
206 E LOS FELIZ RD	2014, 2010, 2006, 2004, 2003, 2001, 2000, 1999, 1996, 1995, 1992, 1991, 1990, 1986, 1985, 1981, 1980, 1976, 1975, 1972, 1971, 1970, 1969, 1967, 1966, 1965, 1964, 1963, 1961, 1960, 1958, 1957, 1956, 1955, 1954, 1952, 1951, 1950, 1949, 1948, 1947, 1946, 1945, 1944, 1942, 1940, 1939, 1938, 1937, 1936, 1935, 1934, 1933, 1932, 1931, 1930, 1929, 1928, 1927, 1926, 1925, 1924, 1923, 1921, 1920
206 LOS FELIZ RD E	2014, 2010, 2006, 2004, 2003, 2001, 2000, 1999, 1996, 1995, 1992, 1991, 1990, 1986, 1985, 1981, 1980, 1976, 1975, 1971, 1970, 1969, 1966, 1965, 1964, 1963, 1962, 1961, 1960, 1958, 1957, 1956, 1955, 1954, 1952, 1951, 1950, 1949, 1948, 1947, 1946, 1945, 1944, 1942, 1940, 1939, 1938, 1937, 1936, 1935, 1934, 1933, 1932, 1931, 1930, 1929, 1928, 1927, 1926, 1925, 1924, 1923, 1921, 1920
206 LOS FELIZ RD W	2014, 2010, 2006, 2004, 2003, 2001, 2000, 1999, 1996, 1995, 1992, 1991, 1990, 1986, 1985, 1981, 1980, 1976, 1975, 1971, 1970, 1969, 1966, 1965, 1964, 1963, 1962, 1961, 1958, 1957, 1956, 1954, 1952, 1951, 1950, 1949, 1948, 1947, 1946, 1945, 1944, 1942, 1940, 1939, 1938, 1937, 1936, 1935, 1934, 1933, 1932, 1931, 1930, 1929, 1928, 1927, 1926, 1925, 1924, 1923, 1921, 1920
206 W CYPRESS ST	2014, 2010, 2004, 2003, 2001, 2000, 1999, 1996, 1995, 1992, 1991, 1990, 1986, 1985, 1981, 1980, 1976, 1975, 1972, 1971, 1970, 1969, 1967, 1966, 1965, 1964, 1963, 1962, 1961, 1960, 1958, 1957, 1956, 1955, 1954, 1952, 1951, 1950, 1949, 1948, 1947, 1946, 1945, 1944, 1942, 1940, 1939, 1938, 1937, 1936, 1935, 1934, 1933, 1932, 1931, 1930, 1929, 1928, 1927, 1926, 1925, 1924, 1923, 1921, 1920
206 W LOS FELIZ RD	2014, 2010, 2006, 2004, 2003, 2001, 2000, 1999, 1996, 1995, 1992, 1991, 1990, 1972, 1969, 1965, 1964, 1963, 1961, 1955, 1954, 1952, 1951, 1949, 1948, 1947, 1946, 1944, 1942, 1939, 1938, 1937, 1936, 1934, 1933, 1932, 1931, 1929, 1928, 1927, 1926, 1925, 1924, 1923, 1921, 1920
206 W LOS FELIZ RD W	2014, 2010, 2006, 2004, 2003, 2001, 2000, 1999, 1996, 1995, 1992, 1991, 1990, 1986, 1985, 1981, 1980, 1976, 1975, 1972, 1971, 1970, 1969, 1967, 1966, 1965, 1964, 1963, 1962, 1961, 1960, 1958, 1957, 1956, 1955, 1954, 1952, 1950, 1949, 1948, 1947, 1946, 1945, 1944, 1942, 1940, 1939, 1938, 1937, 1936, 1935, 1934, 1933, 1932, 1931, 1930, 1929, 1928, 1927, 1926, 1925, 1924, 1923, 1921, 1920
207 1/2 E LOS FELIZ RD	2014, 2010, 2006, 2004, 2003, 2001, 2000, 1999, 1996, 1995, 1992, 1991, 1990, 1986, 1985, 1981, 1980, 1976, 1975, 1972, 1971, 1970, 1969, 1967, 1966, 1965, 1964, 1963, 1962, 1961, 1960, 1958, 1957, 1955, 1954, 1952, 1951, 1949, 1948, 1947, 1946, 1945, 1944, 1942, 1940, 1939, 1938, 1937, 1936, 1935, 1934, 1933, 1932, 1931, 1929, 1928, 1927, 1926, 1925, 1924, 1923, 1921, 1920
207 1/2 LOS FELIZ RD E	2014, 2010, 2006, 2004, 2003, 2001, 2000, 1999, 1996, 1995, 1992, 1991, 1990, 1986, 1985, 1981, 1980, 1976, 1975, 1972, 1971, 1970, 1969, 1967, 1966, 1965, 1964, 1963, 1962, 1961, 1958, 1957, 1956, 1954, 1952, 1951, 1950, 1949, 1948, 1947, 1946, 1945, 1944, 1942, 1940, 1939, 1938, 1937, 1936, 1935, 1934, 1933, 1932, 1931, 1930, 1929, 1928, 1927, 1926, 1925, 1924, 1923, 1921, 1920
207 CYPRESS ST E	2014, 2010, 2006, 2004, 2003, 2000, 1999, 1996, 1995, 1992, 1991, 1990, 1986, 1985, 1981, 1980, 1976, 1975, 1972, 1971, 1970, 1969, 1967, 1966, 1965, 1964, 1963, 1962, 1961, 1960, 1958, 1957, 1956, 1955, 1954, 1952, 1951, 1950, 1949, 1948, 1947, 1946, 1945, 1944, 1942, 1940, 1939, 1938, 1937, 1936, 1935, 1934, 1933, 1932, 1931, 1930, 1929, 1928, 1927, 1926, 1925, 1924, 1923, 1921, 1920
207 CYPRESS ST W	2014, 2010, 2006, 2004, 2003, 2001, 2000, 1999, 1996, 1995, 1992, 1991, 1990, 1986, 1985, 1981, 1980, 1976, 1975, 1971, 1970, 1969, 1966, 1965, 1964, 1963, 1962, 1961, 1958, 1957, 1956, 1954, 1952, 1951, 1950, 1949, 1948, 1947, 1946, 1945, 1944, 1942, 1940, 1939, 1938, 1937, 1936, 1935, 1934, 1933, 1932, 1931, 1930, 1929, 1928, 1927, 1926, 1925, 1924, 1923, 1921, 1920

FINDINGS

Address Researched	Address Not Identified in Research Source
207 E LOS FELIZ RD	2014, 2010, 2006, 2004, 2003, 2001, 2000, 1999, 1996, 1992, 1981, 1976, 1972, 1969, 1967, 1966, 1965, 1964, 1963, 1961, 1960, 1958, 1957, 1955, 1954, 1952, 1951, 1949, 1948, 1947, 1946, 1944, 1942, 1939, 1938, 1937, 1936, 1935, 1934, 1933, 1932, 1931, 1929, 1928, 1927, 1926, 1925, 1924, 1923, 1921, 1920
207 EULALIA ST W	2014, 2010, 2006, 2004, 2003, 2001, 2000, 1999, 1996, 1995, 1992, 1991, 1990, 1986, 1985, 1981, 1980, 1976, 1975, 1972, 1971, 1970, 1969, 1967, 1966, 1965, 1964, 1963, 1962, 1961, 1960, 1958, 1957, 1956, 1954, 1952, 1951, 1950, 1949, 1948, 1947, 1946, 1945, 1944, 1942, 1940, 1939, 1938, 1937, 1936, 1935, 1934, 1933, 1932, 1931, 1930, 1929, 1928, 1927, 1926, 1925, 1924, 1923, 1921, 1920
207 LOS FELIZ RD E	2014, 2010, 2006, 2004, 2003, 2000, 1999, 1996, 1995, 1992, 1991, 1990, 1986, 1985, 1981, 1980, 1976, 1975, 1971, 1970, 1969, 1966, 1965, 1964, 1963, 1962, 1961, 1958, 1957, 1956, 1954, 1952, 1951, 1950, 1949, 1948, 1947, 1946, 1945, 1944, 1942, 1940, 1939, 1938, 1937, 1936, 1935, 1934, 1933, 1932, 1931, 1930, 1929, 1928, 1927, 1926, 1925, 1924, 1923, 1921, 1920
207 LOS FELIZ RD W	2014, 2010, 2006, 2004, 2003, 2001, 2000, 1999, 1996, 1995, 1992, 1991, 1990, 1986, 1985, 1981, 1980, 1976, 1975, 1971, 1970, 1969, 1966, 1965, 1964, 1963, 1962, 1961, 1958, 1957, 1956, 1954, 1952, 1951, 1950, 1949, 1948, 1947, 1946, 1945, 1944, 1942, 1940, 1939, 1938, 1937, 1936, 1935, 1934, 1933, 1932, 1931, 1930, 1929, 1928, 1927, 1926, 1925, 1924, 1923, 1921, 1920
207 LOS FELIZ ROAD EAST E	2014, 2010, 2006, 2004, 2003, 2001, 2000, 1999, 1996, 1995, 1992, 1991, 1990, 1986, 1985, 1981, 1980, 1976, 1975, 1972, 1971, 1970, 1969, 1967, 1966, 1965, 1964, 1963, 1962, 1961, 1960, 1958, 1957, 1956, 1955, 1954, 1952, 1950, 1949, 1948, 1947, 1946, 1945, 1944, 1942, 1940, 1939, 1938, 1937, 1936, 1935, 1934, 1933, 1932, 1931, 1930, 1929, 1928, 1927, 1926, 1925, 1924, 1923, 1921, 1920
207 W EULALIA ST	2014, 2010, 2006, 2004, 2003, 2001, 2000, 1999, 1996, 1995, 1992, 1991, 1990, 1986, 1985, 1981, 1980, 1976, 1975, 1972, 1971, 1970, 1969, 1967, 1966, 1965, 1964, 1963, 1962, 1961, 1960, 1958, 1957, 1955, 1954, 1952, 1951, 1949, 1948, 1947, 1946, 1944, 1942, 1939, 1938, 1937, 1936, 1934, 1933, 1932, 1931, 1929, 1928, 1927, 1926, 1925, 1924, 1923, 1921, 1920
207 W LOS FELIZ RD	2014, 2010, 2006, 2004, 2003, 2001, 2000, 1999, 1996, 1995, 1992, 1991, 1990, 1986, 1985, 1981, 1980, 1976, 1972, 1971, 1969, 1967, 1966, 1965, 1964, 1963, 1961, 1960, 1958, 1957, 1955, 1954, 1952, 1951, 1949, 1948, 1947, 1946, 1944, 1942, 1939, 1938, 1937, 1936, 1935, 1934, 1933, 1932, 1931, 1929, 1928, 1927, 1926, 1925, 1924, 1923, 1921, 1920
207 W Los Feliz Rd	2006, 2004, 2003, 2001, 2000, 1999, 1996, 1995, 1992, 1991, 1990, 1986, 1985, 1981, 1980, 1976, 1975, 1972, 1971, 1970, 1969, 1967, 1966, 1965, 1964, 1963, 1962, 1961, 1960, 1958, 1957, 1956, 1955, 1954, 1952, 1951, 1950, 1949, 1948, 1947, 1946, 1945, 1944, 1942, 1940, 1939, 1938, 1937, 1936, 1935, 1934, 1933, 1932, 1931, 1930, 1929, 1928, 1927, 1926, 1925, 1924, 1923, 1921, 1920
207 W LOS FELIZ RD W	2014, 2010, 2006, 2004, 2003, 2001, 2000, 1999, 1996, 1995, 1992, 1991, 1990, 1986, 1985, 1981, 1980, 1976, 1975, 1972, 1971, 1970, 1969, 1967, 1966, 1965, 1964, 1963, 1962, 1961, 1960, 1958, 1957, 1956, 1955, 1954, 1952, 1950, 1949, 1948, 1947, 1946, 1945, 1944, 1942, 1940, 1939, 1938, 1937, 1936, 1935, 1934, 1933, 1932, 1931, 1930, 1929, 1928, 1927, 1926, 1925, 1924, 1923, 1921, 1920
208 1/2 LAUREL ST W	2014, 2010, 2006, 2004, 2003, 2001, 2000, 1999, 1996, 1995, 1992, 1991, 1990, 1986, 1985, 1981, 1980, 1976, 1975, 1972, 1971, 1970, 1969, 1967, 1966, 1965, 1964, 1963, 1962, 1961, 1960, 1958, 1957, 1956, 1955, 1954, 1952, 1951, 1950, 1949, 1948, 1947, 1946, 1945, 1944, 1942, 1940, 1939, 1938, 1937, 1936, 1935, 1934, 1933, 1932, 1931, 1929, 1928, 1927, 1926, 1925, 1924, 1923, 1921, 1920
208 1/2 W LAUREL ST	2014, 2010, 2006, 2004, 2003, 2001, 2000, 1999, 1996, 1995, 1992, 1991, 1990, 1986, 1985, 1981, 1980, 1976, 1975, 1972, 1971, 1970, 1969, 1967, 1966, 1965, 1964, 1963, 1962, 1961, 1960, 1958, 1957, 1956, 1955, 1954, 1952, 1951, 1949, 1948, 1947, 1946, 1944, 1942, 1940, 1939, 1938, 1937, 1936, 1935, 1934, 1933, 1932, 1931, 1930, 1929, 1928, 1927, 1926, 1925, 1924, 1923, 1921, 1920

FINDINGS

Address Researched	Address Not Identified in Research Source
208 EULALIA ST W	2014, 2010, 2006, 2004, 2003, 2001, 2000, 1999, 1996, 1995, 1992, 1991, 1990, 1986, 1985, 1981, 1980, 1976, 1975, 1972, 1971, 1970, 1969, 1967, 1966, 1965, 1964, 1963, 1962, 1961, 1960, 1958, 1957, 1956, 1954, 1952, 1951, 1950, 1949, 1948, 1947, 1946, 1945, 1944, 1942, 1940, 1939, 1938, 1937, 1936, 1935, 1934, 1933, 1932, 1931, 1930, 1929, 1928, 1927, 1926, 1925, 1924, 1923, 1921, 1920
208 LAUREL ST W	2014, 2010, 2006, 2004, 2003, 2001, 2000, 1999, 1996, 1995, 1992, 1991, 1990, 1986, 1985, 1981, 1980, 1976, 1975, 1972, 1971, 1970, 1969, 1967, 1966, 1965, 1964, 1963, 1962, 1961, 1960, 1958, 1957, 1956, 1954, 1952, 1951, 1950, 1949, 1948, 1947, 1946, 1945, 1944, 1942, 1939, 1938, 1937, 1936, 1935, 1934, 1933, 1932, 1931, 1929, 1928, 1927, 1926, 1925, 1924, 1923, 1921, 1920
208 W CYPRESS ST	2014, 2010, 2006, 2004, 2003, 2001, 2000, 1999, 1996, 1995, 1992, 1991, 1990, 1986, 1985, 1981, 1980, 1976, 1975, 1972, 1971, 1970, 1969, 1967, 1966, 1965, 1964, 1963, 1962, 1961, 1960, 1958, 1957, 1956, 1955, 1954, 1952, 1951, 1950, 1949, 1948, 1947, 1946, 1945, 1944, 1942, 1940, 1939, 1938, 1937, 1936, 1934, 1933, 1932, 1931, 1930, 1929, 1928, 1927, 1926, 1925, 1924, 1923, 1921, 1920
208 W EULALIA ST	2014, 2010, 2006, 2004, 2003, 2001, 2000, 1999, 1996, 1995, 1992, 1991, 1990, 1986, 1985, 1981, 1980, 1976, 1975, 1972, 1971, 1970, 1969, 1967, 1966, 1965, 1964, 1963, 1962, 1961, 1960, 1958, 1957, 1956, 1955, 1954, 1952, 1951, 1949, 1948, 1947, 1946, 1944, 1942, 1939, 1938, 1937, 1936, 1935, 1934, 1933, 1932, 1931, 1929, 1928, 1927, 1926, 1925, 1924, 1923, 1921, 1920
208 W LAUREL ST	2014, 2010, 2006, 2004, 2003, 2001, 2000, 1999, 1996, 1995, 1992, 1991, 1990, 1986, 1985, 1981, 1980, 1976, 1975, 1972, 1971, 1970, 1969, 1967, 1966, 1965, 1964, 1963, 1962, 1961, 1958, 1955, 1952, 1951, 1949, 1948, 1946, 1944, 1942, 1939, 1938, 1937, 1936, 1935, 1934, 1933, 1932, 1930, 1929, 1927, 1926, 1925, 1924, 1923, 1921, 1920
2081/2 LAUREL ST W	2014, 2010, 2006, 2004, 2003, 2001, 2000, 1999, 1996, 1995, 1992, 1991, 1990, 1986, 1985, 1981, 1980, 1976, 1975, 1972, 1971, 1970, 1969, 1967, 1966, 1965, 1964, 1963, 1962, 1961, 1960, 1958, 1957, 1956, 1955, 1954, 1952, 1951, 1950, 1949, 1948, 1947, 1946, 1945, 1944, 1942, 1939, 1938, 1937, 1936, 1935, 1934, 1933, 1932, 1931, 1930, 1929, 1928, 1927, 1926, 1925, 1924, 1923, 1921, 1920
209 1/2 W EULALIA ST	2014, 2010, 2006, 2004, 2003, 2001, 2000, 1999, 1996, 1995, 1992, 1991, 1990, 1986, 1985, 1981, 1980, 1976, 1975, 1972, 1971, 1970, 1969, 1967, 1966, 1965, 1964, 1963, 1962, 1961, 1960, 1958, 1957, 1956, 1955, 1954, 1952, 1951, 1950, 1949, 1948, 1947, 1946, 1945, 1944, 1942, 1940, 1939, 1938, 1937, 1936, 1935, 1934, 1933, 1932, 1931, 1929, 1928, 1927, 1926, 1925, 1924, 1923, 1921, 1920
209 CYPRESS ST E	2014, 2010, 2006, 2004, 2003, 2000, 1999, 1996, 1995, 1992, 1991, 1990, 1986, 1985, 1981, 1980, 1976, 1975, 1972, 1971, 1970, 1969, 1967, 1966, 1965, 1964, 1963, 1962, 1961, 1960, 1958, 1957, 1956, 1955, 1954, 1952, 1951, 1950, 1949, 1948, 1947, 1946, 1945, 1944, 1942, 1940, 1939, 1938, 1937, 1936, 1935, 1934, 1933, 1932, 1931, 1930, 1929, 1928, 1927, 1926, 1925, 1924, 1923, 1921, 1920
209 E CYPRESS ST	2014, 2010, 2006, 2004, 2003, 2001, 2000, 1999, 1996, 1995, 1992, 1991, 1990, 1986, 1985, 1981, 1980, 1976, 1975, 1972, 1971, 1970, 1969, 1967, 1966, 1965, 1964, 1963, 1962, 1961, 1960, 1958, 1957, 1956, 1955, 1954, 1952, 1951, 1950, 1949, 1948, 1947, 1946, 1945, 1944, 1942, 1940, 1939, 1938, 1937, 1936, 1935, 1934, 1933, 1932, 1931, 1930, 1929, 1928, 1927, 1926, 1925, 1924, 1921, 1920
209 W EULALIA ST	2014, 2010, 2006, 2004, 2003, 2001, 2000, 1999, 1996, 1992, 1991, 1990, 1986, 1985, 1981, 1980, 1976, 1975, 1972, 1971, 1970, 1969, 1967, 1966, 1965, 1964, 1963, 1962, 1961, 1960, 1958, 1957, 1956, 1955, 1954, 1952, 1951, 1950, 1949, 1948, 1947, 1946, 1944, 1942, 1939, 1938, 1937, 1936, 1935, 1934, 1933, 1932, 1931, 1929, 1928, 1927, 1926, 1925, 1924, 1923, 1921, 1920
209 W LAUREL ST	2014, 2010, 2006, 2004, 2003, 2001, 2000, 1999, 1996, 1995, 1992, 1991, 1990, 1986, 1985, 1981, 1980, 1976, 1975, 1972, 1971, 1970, 1969, 1967, 1966, 1965, 1964, 1963, 1962, 1961, 1960, 1958, 1957, 1956, 1955, 1954, 1952, 1951, 1950, 1949, 1948, 1947, 1946, 1945, 1944, 1942, 1939, 1938, 1937, 1936, 1935, 1934, 1933, 1932, 1930, 1929, 1928, 1927, 1926, 1925, 1924, 1921, 1920

FINDINGS

Address Researched	Address Not Identified in Research Source
209A W EULALIA ST	2014, 2010, 2006, 2004, 2003, 2001, 2000, 1999, 1996, 1995, 1992, 1991, 1990, 1986, 1985, 1981, 1980, 1976, 1975, 1972, 1971, 1970, 1969, 1967, 1966, 1965, 1964, 1963, 1962, 1961, 1960, 1958, 1957, 1956, 1955, 1954, 1952, 1951, 1950, 1949, 1948, 1947, 1946, 1944, 1942, 1940, 1939, 1938, 1937, 1936, 1935, 1934, 1933, 1932, 1931, 1930, 1929, 1928, 1927, 1926, 1925, 1924, 1923, 1921, 1920
210 1/2 LOS FELIZ RD W	2014, 2010, 2006, 2004, 2003, 2001, 2000, 1999, 1996, 1995, 1992, 1991, 1990, 1986, 1985, 1981, 1980, 1976, 1975, 1972, 1971, 1970, 1969, 1967, 1966, 1965, 1964, 1963, 1962, 1961, 1958, 1957, 1956, 1954, 1952, 1951, 1950, 1949, 1948, 1947, 1946, 1945, 1944, 1942, 1940, 1939, 1938, 1937, 1936, 1935, 1934, 1933, 1932, 1931, 1930, 1929, 1928, 1927, 1926, 1925, 1924, 1923, 1921, 1920
210 1/2 W LOS FELIZ RD	2014, 2010, 2006, 2004, 2003, 2001, 2000, 1999, 1996, 1995, 1992, 1991, 1990, 1986, 1985, 1981, 1980, 1976, 1975, 1972, 1971, 1970, 1969, 1967, 1966, 1965, 1964, 1963, 1962, 1961, 1960, 1958, 1957, 1955, 1954, 1952, 1951, 1949, 1948, 1947, 1946, 1945, 1944, 1942, 1939, 1938, 1937, 1936, 1935, 1934, 1933, 1932, 1931, 1930, 1929, 1928, 1927, 1926, 1925, 1924, 1923, 1921, 1920
210 LAUREL ST W	2014, 2010, 2006, 2004, 2003, 2001, 2000, 1999, 1996, 1995, 1992, 1991, 1990, 1986, 1985, 1981, 1980, 1976, 1975, 1972, 1971, 1970, 1969, 1967, 1966, 1965, 1964, 1963, 1962, 1961, 1960, 1958, 1957, 1956, 1955, 1954, 1952, 1951, 1950, 1949, 1948, 1947, 1946, 1945, 1944, 1942, 1939, 1938, 1937, 1936, 1935, 1934, 1933, 1932, 1931, 1929, 1928, 1927, 1926, 1925, 1924, 1923, 1921, 1920
210 LOS FELIZ RD W	2014, 2010, 2006, 2004, 2003, 2001, 2000, 1999, 1996, 1995, 1992, 1991, 1990, 1986, 1985, 1981, 1980, 1976, 1975, 1971, 1970, 1969, 1966, 1965, 1964, 1963, 1962, 1961, 1958, 1957, 1956, 1954, 1952, 1951, 1950, 1949, 1948, 1947, 1946, 1945, 1944, 1942, 1940, 1939, 1938, 1937, 1936, 1935, 1934, 1933, 1932, 1931, 1930, 1929, 1928, 1927, 1926, 1925, 1924, 1923, 1921, 1920
210 W LAUREL ST	2014, 2010, 2006, 2004, 2003, 2001, 2000, 1999, 1996, 1995, 1992, 1991, 1990, 1986, 1985, 1981, 1980, 1976, 1975, 1972, 1971, 1970, 1969, 1967, 1966, 1965, 1964, 1963, 1962, 1961, 1960, 1958, 1957, 1956, 1955, 1954, 1952, 1951, 1950, 1949, 1948, 1947, 1946, 1944, 1942, 1940, 1939, 1938, 1937, 1936, 1934, 1933, 1932, 1931, 1930, 1929, 1928, 1927, 1926, 1925, 1924, 1921, 1920
210 W LOS FELIZ RD	2014, 2010, 2006, 2004, 2003, 2001, 2000, 1999, 1996, 1995, 1992, 1991, 1990, 1986, 1985, 1981, 1980, 1976, 1975, 1972, 1971, 1969, 1967, 1966, 1965, 1964, 1963, 1961, 1960, 1958, 1957, 1955, 1954, 1952, 1951, 1949, 1948, 1947, 1946, 1944, 1942, 1939, 1938, 1937, 1936, 1934, 1933, 1932, 1931, 1929, 1928, 1927, 1926, 1925, 1924, 1923, 1921, 1920
210 W LOS FELIZ RD W	2014, 2010, 2006, 2004, 2003, 2001, 2000, 1999, 1996, 1995, 1992, 1991, 1990, 1986, 1985, 1981, 1980, 1976, 1975, 1972, 1971, 1970, 1969, 1967, 1966, 1965, 1964, 1963, 1962, 1961, 1960, 1958, 1957, 1956, 1955, 1954, 1952, 1950, 1949, 1948, 1947, 1946, 1945, 1944, 1942, 1940, 1939, 1938, 1937, 1936, 1935, 1934, 1933, 1932, 1931, 1930, 1929, 1928, 1927, 1926, 1925, 1924, 1923, 1921, 1920
210A W LOS FELIZ RD	2014, 2010, 2006, 2004, 2003, 2001, 2000, 1999, 1996, 1995, 1992, 1991, 1990, 1986, 1985, 1981, 1980, 1976, 1975, 1972, 1971, 1970, 1969, 1967, 1966, 1965, 1964, 1963, 1961, 1960, 1958, 1957, 1956, 1955, 1954, 1952, 1951, 1950, 1949, 1948, 1947, 1946, 1944, 1942, 1940, 1939, 1938, 1937, 1936, 1935, 1934, 1933, 1932, 1931, 1930, 1929, 1928, 1927, 1926, 1925, 1924, 1923, 1921, 1920
210B W LOS FELIZ RD	2014, 2010, 2006, 2004, 2003, 2001, 2000, 1999, 1996, 1995, 1992, 1991, 1990, 1986, 1985, 1981, 1980, 1976, 1975, 1972, 1971, 1970, 1969, 1967, 1966, 1965, 1964, 1963, 1962, 1961, 1960, 1958, 1957, 1956, 1955, 1954, 1952, 1951, 1950, 1949, 1948, 1947, 1946, 1944, 1942, 1940, 1939, 1938, 1937, 1936, 1935, 1934, 1933, 1932, 1931, 1930, 1929, 1928, 1927, 1926, 1925, 1924, 1923, 1921, 1920
211 E LAUREL ST	2014, 2010, 2006, 2004, 2003, 2001, 2000, 1999, 1996, 1995, 1992, 1991, 1990, 1986, 1985, 1981, 1980, 1976, 1975, 1972, 1971, 1970, 1969, 1967, 1966, 1965, 1964, 1963, 1962, 1961, 1960, 1958, 1957, 1955, 1954, 1952, 1951, 1949, 1948, 1947, 1946, 1944, 1942, 1939, 1938, 1937, 1936, 1935, 1934, 1933, 1932, 1931, 1929, 1928, 1927, 1926, 1925, 1924, 1923, 1921, 1920

FINDINGS

Address Researched	Address Not Identified in Research Source
211 EULALIA ST W	2014, 2010, 2006, 2004, 2003, 2001, 2000, 1999, 1996, 1995, 1992, 1991, 1990, 1986, 1985, 1981, 1980, 1976, 1975, 1972, 1971, 1970, 1969, 1967, 1966, 1965, 1964, 1963, 1962, 1961, 1958, 1957, 1956, 1954, 1952, 1951, 1950, 1949, 1948, 1947, 1946, 1945, 1944, 1942, 1940, 1939, 1938, 1937, 1936, 1935, 1934, 1933, 1932, 1931, 1930, 1929, 1928, 1927, 1926, 1925, 1924, 1923, 1921, 1920
211 LAUREL ST E	2014, 2010, 2006, 2004, 2003, 2001, 2000, 1999, 1996, 1995, 1992, 1991, 1990, 1986, 1985, 1981, 1980, 1976, 1975, 1972, 1971, 1970, 1969, 1967, 1966, 1965, 1964, 1963, 1962, 1961, 1960, 1958, 1957, 1956, 1954, 1952, 1951, 1950, 1949, 1948, 1947, 1946, 1945, 1944, 1942, 1940, 1939, 1938, 1937, 1936, 1935, 1934, 1933, 1932, 1931, 1930, 1929, 1928, 1927, 1926, 1925, 1924, 1923, 1921, 1920
211 LAUREL ST W	2014, 2010, 2006, 2004, 2003, 2001, 2000, 1999, 1996, 1995, 1992, 1991, 1990, 1986, 1985, 1981, 1980, 1976, 1975, 1972, 1971, 1970, 1969, 1967, 1966, 1965, 1964, 1963, 1962, 1961, 1958, 1957, 1956, 1954, 1952, 1951, 1950, 1949, 1948, 1947, 1946, 1945, 1944, 1942, 1939, 1938, 1937, 1936, 1935, 1934, 1933, 1932, 1931, 1929, 1928, 1927, 1926, 1925, 1924, 1923, 1921, 1920
211 LOS FELIZ RD W	2014, 2010, 2006, 2004, 2003, 2001, 2000, 1999, 1996, 1995, 1992, 1991, 1990, 1986, 1985, 1981, 1980, 1976, 1975, 1972, 1971, 1970, 1969, 1967, 1966, 1965, 1964, 1963, 1962, 1961, 1958, 1957, 1956, 1954, 1952, 1951, 1950, 1949, 1948, 1947, 1946, 1945, 1944, 1942, 1940, 1939, 1938, 1937, 1936, 1935, 1934, 1933, 1932, 1931, 1930, 1929, 1928, 1927, 1926, 1925, 1924, 1923, 1921, 1920
211 W EULALIA ST	2014, 2010, 2006, 2004, 2003, 2001, 2000, 1999, 1996, 1992, 1991, 1990, 1986, 1985, 1981, 1980, 1976, 1975, 1972, 1971, 1970, 1969, 1967, 1966, 1965, 1964, 1963, 1962, 1961, 1960, 1958, 1957, 1955, 1954, 1952, 1951, 1949, 1948, 1947, 1946, 1944, 1942, 1939, 1938, 1937, 1936, 1935, 1934, 1933, 1932, 1931, 1929, 1928, 1927, 1926, 1925, 1924, 1923, 1921, 1920
211 W LAUREL ST	2014, 2010, 2006, 2004, 2003, 2001, 2000, 1999, 1996, 1995, 1992, 1991, 1990, 1986, 1985, 1981, 1980, 1976, 1975, 1972, 1971, 1970, 1969, 1967, 1966, 1965, 1963, 1962, 1961, 1958, 1955, 1952, 1951, 1949, 1948, 1946, 1944, 1942, 1939, 1938, 1937, 1936, 1934, 1933, 1932, 1931, 1930, 1929, 1928, 1927, 1926, 1925, 1924, 1921, 1920
211 W LOS FELIZ RD	2014, 2010, 2006, 2004, 2003, 2001, 2000, 1999, 1996, 1995, 1992, 1991, 1990, 1986, 1985, 1981, 1980, 1976, 1975, 1972, 1971, 1970, 1969, 1967, 1966, 1965, 1964, 1963, 1961, 1960, 1958, 1957, 1955, 1954, 1952, 1951, 1949, 1948, 1947, 1946, 1944, 1942, 1939, 1938, 1937, 1936, 1934, 1933, 1932, 1931, 1929, 1928, 1927, 1926, 1925, 1924, 1923, 1921, 1920
211 W LOS FELIZ RD W	2014, 2010, 2006, 2004, 2003, 2001, 2000, 1999, 1996, 1995, 1992, 1991, 1990, 1986, 1985, 1981, 1980, 1976, 1975, 1972, 1971, 1970, 1969, 1967, 1966, 1965, 1964, 1963, 1962, 1961, 1960, 1958, 1957, 1956, 1955, 1954, 1952, 1950, 1949, 1948, 1947, 1946, 1945, 1944, 1942, 1940, 1939, 1938, 1937, 1936, 1935, 1934, 1933, 1932, 1931, 1930, 1929, 1928, 1927, 1926, 1925, 1924, 1923, 1921, 1920
211A W EULALIA ST	2014, 2010, 2006, 2004, 2003, 2001, 2000, 1999, 1996, 1995, 1992, 1991, 1990, 1986, 1985, 1981, 1980, 1976, 1975, 1972, 1971, 1970, 1969, 1967, 1966, 1965, 1964, 1963, 1962, 1961, 1960, 1958, 1957, 1955, 1954, 1952, 1951, 1949, 1948, 1947, 1946, 1944, 1942, 1939, 1938, 1937, 1936, 1935, 1934, 1933, 1932, 1931, 1930, 1929, 1928, 1927, 1926, 1925, 1924, 1923, 1921, 1920
211B W EULALIA ST	2014, 2010, 2006, 2004, 2003, 2001, 2000, 1999, 1996, 1995, 1992, 1991, 1990, 1986, 1985, 1981, 1980, 1976, 1975, 1972, 1971, 1970, 1969, 1967, 1966, 1965, 1964, 1963, 1962, 1961, 1960, 1958, 1957, 1956, 1955, 1954, 1952, 1951, 1950, 1949, 1948, 1947, 1946, 1944, 1942, 1939, 1938, 1937, 1936, 1935, 1934, 1933, 1932, 1931, 1930, 1929, 1928, 1927, 1926, 1925, 1924, 1923, 1921, 1920
212 1/2 LAUREL ST W	2014, 2010, 2006, 2004, 2003, 2001, 2000, 1999, 1996, 1995, 1992, 1991, 1990, 1986, 1985, 1981, 1980, 1976, 1975, 1972, 1971, 1970, 1969, 1967, 1966, 1965, 1964, 1963, 1962, 1961, 1960, 1958, 1957, 1956, 1955, 1954, 1952, 1951, 1950, 1949, 1948, 1947, 1946, 1945, 1944, 1942, 1939, 1938, 1937, 1936, 1935, 1934, 1933, 1932, 1931, 1929, 1928, 1927, 1926, 1925, 1924, 1923, 1921, 1920

FINDINGS

Address Researched	Address Not Identified in Research Source
212 1/2 W LAUREL ST	2014, 2010, 2006, 2004, 2003, 2001, 2000, 1999, 1996, 1995, 1992, 1991, 1990, 1986, 1985, 1981, 1980, 1976, 1975, 1972, 1971, 1970, 1969, 1967, 1966, 1965, 1964, 1963, 1962, 1961, 1960, 1958, 1957, 1956, 1955, 1954, 1952, 1951, 1949, 1948, 1947, 1946, 1944, 1942, 1940, 1939, 1938, 1937, 1936, 1935, 1934, 1933, 1932, 1931, 1930, 1929, 1928, 1927, 1926, 1925, 1924, 1923, 1921, 1920
212 LAUREL ST W	2014, 2010, 2006, 2004, 2003, 2001, 2000, 1999, 1996, 1995, 1992, 1991, 1990, 1986, 1985, 1981, 1980, 1976, 1975, 1972, 1971, 1970, 1969, 1967, 1966, 1965, 1964, 1963, 1962, 1961, 1960, 1958, 1957, 1956, 1955, 1954, 1952, 1951, 1950, 1949, 1948, 1947, 1946, 1945, 1944, 1942, 1939, 1938, 1937, 1936, 1935, 1934, 1933, 1932, 1931, 1929, 1928, 1927, 1926, 1925, 1924, 1923, 1921, 1920
212 LOS FELIZ RD W	2014, 2010, 2006, 2004, 2003, 2001, 2000, 1999, 1996, 1995, 1992, 1991, 1990, 1986, 1985, 1981, 1980, 1976, 1975, 1972, 1971, 1970, 1969, 1967, 1966, 1965, 1964, 1963, 1962, 1961, 1958, 1957, 1956, 1954, 1952, 1951, 1950, 1949, 1948, 1947, 1946, 1945, 1944, 1942, 1940, 1939, 1938, 1937, 1936, 1935, 1934, 1933, 1932, 1931, 1930, 1929, 1928, 1927, 1926, 1925, 1924, 1923, 1921, 1920
212 W LAUREL ST	2014, 2010, 2006, 2004, 2003, 2001, 2000, 1999, 1996, 1995, 1992, 1991, 1990, 1986, 1985, 1981, 1980, 1976, 1975, 1972, 1971, 1970, 1969, 1967, 1966, 1965, 1963, 1962, 1961, 1958, 1956, 1955, 1952, 1951, 1950, 1949, 1948, 1947, 1946, 1944, 1942, 1940, 1939, 1938, 1937, 1936, 1935, 1934, 1933, 1932, 1931, 1930, 1929, 1928, 1927, 1926, 1925, 1924, 1923, 1921, 1920
212 W LOS FELIZ RD	2014, 2010, 2006, 2004, 2003, 2001, 2000, 1999, 1996, 1995, 1992, 1991, 1990, 1986, 1985, 1981, 1980, 1976, 1975, 1972, 1971, 1970, 1969, 1967, 1966, 1965, 1964, 1963, 1961, 1960, 1957, 1955, 1954, 1952, 1951, 1949, 1948, 1947, 1946, 1944, 1942, 1939, 1938, 1937, 1936, 1934, 1933, 1932, 1931, 1930, 1929, 1928, 1927, 1926, 1925, 1924, 1923, 1921, 1920
212-214 W LOS FELIZ RD W	2014, 2010, 2006, 2004, 2003, 2001, 2000, 1999, 1996, 1995, 1992, 1991, 1990, 1986, 1985, 1981, 1980, 1976, 1975, 1972, 1971, 1970, 1969, 1967, 1966, 1965, 1964, 1963, 1962, 1961, 1960, 1958, 1957, 1956, 1955, 1954, 1952, 1950, 1949, 1948, 1947, 1946, 1945, 1944, 1942, 1940, 1939, 1938, 1937, 1936, 1935, 1934, 1933, 1932, 1931, 1930, 1929, 1928, 1927, 1926, 1925, 1924, 1923, 1921, 1920
212A W LAUREL ST	2014, 2010, 2006, 2004, 2003, 2001, 2000, 1999, 1996, 1995, 1992, 1991, 1990, 1986, 1985, 1981, 1980, 1976, 1975, 1972, 1971, 1970, 1969, 1967, 1966, 1965, 1964, 1963, 1962, 1961, 1960, 1958, 1957, 1956, 1955, 1952, 1951, 1950, 1949, 1948, 1947, 1946, 1945, 1944, 1942, 1940, 1939, 1938, 1937, 1936, 1935, 1934, 1933, 1932, 1931, 1930, 1929, 1928, 1927, 1926, 1925, 1924, 1923, 1921, 1920
212A W LOS FELIZ RD	2014, 2010, 2006, 2004, 2003, 2001, 2000, 1999, 1996, 1995, 1992, 1991, 1990, 1986, 1985, 1981, 1980, 1976, 1975, 1972, 1971, 1970, 1969, 1967, 1966, 1965, 1964, 1963, 1962, 1961, 1960, 1958, 1957, 1956, 1955, 1954, 1952, 1951, 1949, 1948, 1947, 1946, 1945, 1944, 1942, 1940, 1939, 1938, 1937, 1936, 1935, 1934, 1933, 1932, 1931, 1930, 1929, 1928, 1927, 1926, 1925, 1924, 1923, 1921, 1920
213 W EULALIA ST	2014, 2010, 2006, 2004, 2003, 2001, 2000, 1999, 1996, 1995, 1992, 1991, 1990, 1986, 1985, 1981, 1980, 1976, 1975, 1972, 1971, 1970, 1969, 1967, 1966, 1965, 1964, 1963, 1962, 1961, 1960, 1958, 1957, 1955, 1954, 1952, 1951, 1949, 1948, 1947, 1946, 1945, 1944, 1942, 1940, 1939, 1938, 1937, 1936, 1935, 1934, 1933, 1932, 1931, 1930, 1929, 1928, 1927, 1926, 1925, 1924, 1923, 1921, 1920
213 W LAUREL ST	2014, 2010, 2006, 2004, 2003, 2001, 2000, 1999, 1996, 1995, 1992, 1991, 1990, 1986, 1985, 1981, 1980, 1976, 1975, 1972, 1971, 1970, 1969, 1967, 1966, 1965, 1964, 1963, 1962, 1961, 1960, 1958, 1957, 1956, 1955, 1954, 1952, 1951, 1950, 1949, 1948, 1947, 1946, 1945, 1944, 1942, 1940, 1939, 1938, 1937, 1936, 1935, 1934, 1933, 1932, 1931, 1930, 1929, 1928, 1927, 1926, 1925, 1924, 1921, 1920
214 LAUREL ST W	2014, 2010, 2006, 2004, 2003, 2001, 2000, 1999, 1996, 1995, 1992, 1991, 1990, 1986, 1985, 1981, 1980, 1976, 1975, 1972, 1971, 1970, 1969, 1967, 1966, 1965, 1964, 1963, 1962, 1961, 1960, 1958, 1957, 1956, 1954, 1952, 1951, 1950, 1949, 1948, 1947, 1946, 1945, 1944, 1942, 1939, 1938, 1937, 1936, 1935, 1934, 1933, 1932, 1931, 1929, 1928, 1927, 1926, 1925, 1924, 1923, 1921, 1920

FINDINGS

Address Researched	Address Not Identified in Research Source
214 LOS FELIZ RD W	2014, 2010, 2006, 2004, 2003, 2001, 2000, 1999, 1996, 1995, 1992, 1991, 1990, 1986, 1985, 1981, 1980, 1976, 1975, 1972, 1971, 1970, 1969, 1967, 1966, 1965, 1964, 1963, 1962, 1961, 1958, 1957, 1956, 1954, 1952, 1951, 1950, 1949, 1948, 1947, 1946, 1945, 1944, 1942, 1940, 1939, 1938, 1937, 1936, 1935, 1934, 1933, 1932, 1931, 1930, 1929, 1928, 1927, 1926, 1925, 1924, 1923, 1921, 1920
214 W LAUREL ST	2014, 2010, 2006, 2004, 2003, 2001, 2000, 1999, 1996, 1995, 1992, 1991, 1990, 1986, 1985, 1981, 1980, 1976, 1975, 1972, 1971, 1970, 1969, 1967, 1966, 1965, 1964, 1963, 1962, 1961, 1960, 1958, 1957, 1955, 1954, 1952, 1951, 1949, 1948, 1947, 1946, 1944, 1942, 1940, 1939, 1938, 1937, 1936, 1935, 1934, 1933, 1932, 1931, 1930, 1929, 1928, 1927, 1926, 1925, 1924, 1923, 1921, 1920
214 W LOS FELIZ RD	2014, 2010, 2006, 2004, 2003, 2001, 2000, 1999, 1996, 1995, 1992, 1991, 1990, 1986, 1985, 1981, 1980, 1976, 1975, 1972, 1971, 1970, 1969, 1967, 1966, 1965, 1964, 1963, 1961, 1960, 1958, 1957, 1955, 1954, 1952, 1951, 1950, 1949, 1948, 1947, 1946, 1944, 1942, 1940, 1939, 1938, 1937, 1936, 1934, 1933, 1932, 1931, 1930, 1929, 1928, 1927, 1926, 1925, 1924, 1923, 1921, 1920
215 E EULALIA ST	2014, 2010, 2006, 2004, 2003, 2001, 2000, 1999, 1996, 1992, 1991, 1990, 1986, 1985, 1981, 1980, 1976, 1975, 1972, 1971, 1970, 1969, 1967, 1966, 1965, 1964, 1963, 1962, 1961, 1960, 1958, 1957, 1956, 1955, 1954, 1952, 1951, 1950, 1949, 1948, 1947, 1946, 1945, 1944, 1942, 1940, 1939, 1938, 1937, 1936, 1935, 1934, 1933, 1932, 1931, 1930, 1929, 1928, 1927, 1926, 1925, 1924, 1923, 1921, 1920
215 LOS FELIZ RD W	2014, 2010, 2006, 2004, 2003, 2001, 2000, 1999, 1996, 1995, 1992, 1991, 1990, 1986, 1985, 1981, 1980, 1976, 1975, 1971, 1970, 1969, 1966, 1965, 1964, 1963, 1962, 1961, 1958, 1957, 1956, 1954, 1952, 1951, 1950, 1949, 1948, 1947, 1946, 1945, 1944, 1942, 1940, 1939, 1938, 1937, 1936, 1935, 1934, 1933, 1932, 1931, 1930, 1929, 1928, 1927, 1926, 1925, 1924, 1923, 1921, 1920
215 W LOS FELIZ RD	2014, 2010, 2006, 2004, 2003, 2001, 2000, 1999, 1996, 1995, 1992, 1991, 1990, 1986, 1985, 1981, 1980, 1976, 1975, 1972, 1971, 1970, 1969, 1967, 1966, 1965, 1964, 1963, 1961, 1960, 1958, 1957, 1956, 1955, 1954, 1952, 1951, 1949, 1948, 1947, 1946, 1944, 1942, 1939, 1938, 1937, 1936, 1934, 1933, 1932, 1931, 1929, 1928, 1927, 1926, 1925, 1924, 1923, 1921, 1920
215 W LOS FELIZ RD W	2014, 2010, 2006, 2004, 2003, 2001, 2000, 1999, 1996, 1995, 1992, 1991, 1990, 1986, 1985, 1981, 1980, 1976, 1975, 1972, 1971, 1970, 1969, 1967, 1966, 1965, 1964, 1963, 1962, 1961, 1960, 1958, 1957, 1956, 1955, 1954, 1952, 1950, 1949, 1948, 1947, 1946, 1945, 1944, 1942, 1940, 1939, 1938, 1937, 1936, 1935, 1934, 1933, 1932, 1931, 1930, 1929, 1928, 1927, 1926, 1925, 1924, 1923, 1921, 1920
216 W LOS FELIZ RD	2014, 2010, 2006, 2004, 2003, 2001, 2000, 1999, 1996, 1995, 1992, 1991, 1990, 1986, 1985, 1981, 1980, 1976, 1975, 1972, 1971, 1970, 1969, 1967, 1966, 1965, 1964, 1963, 1962, 1961, 1960, 1958, 1957, 1956, 1955, 1954, 1952, 1951, 1949, 1948, 1947, 1946, 1944, 1942, 1939, 1938, 1937, 1936, 1935, 1934, 1933, 1932, 1931, 1929, 1928, 1927, 1926, 1925, 1924, 1923, 1921, 1920
216 W LOS FELIZ RD W	2014, 2010, 2006, 2004, 2003, 2001, 2000, 1999, 1996, 1995, 1992, 1991, 1990, 1986, 1985, 1981, 1980, 1976, 1975, 1972, 1971, 1970, 1969, 1967, 1966, 1965, 1964, 1963, 1962, 1961, 1960, 1958, 1957, 1956, 1955, 1954, 1952, 1950, 1949, 1948, 1947, 1946, 1945, 1944, 1942, 1940, 1939, 1938, 1937, 1936, 1935, 1934, 1933, 1932, 1931, 1930, 1929, 1928, 1927, 1926, 1925, 1924, 1923, 1921, 1920
217 LAUREL ST W	2014, 2010, 2006, 2004, 2003, 2001, 2000, 1999, 1996, 1995, 1992, 1991, 1990, 1986, 1985, 1981, 1980, 1976, 1975, 1972, 1971, 1970, 1969, 1967, 1966, 1965, 1964, 1963, 1962, 1961, 1960, 1958, 1957, 1956, 1955, 1954, 1952, 1951, 1950, 1949, 1948, 1947, 1946, 1945, 1944, 1942, 1939, 1938, 1937, 1936, 1935, 1934, 1933, 1932, 1931, 1929, 1928, 1927, 1926, 1925, 1924, 1923, 1921, 1920
217 W LAUREL ST	2014, 2010, 2006, 2004, 2003, 2001, 2000, 1999, 1996, 1995, 1992, 1991, 1990, 1986, 1985, 1981, 1980, 1976, 1975, 1972, 1971, 1970, 1969, 1967, 1966, 1965, 1964, 1963, 1962, 1961, 1960, 1958, 1957, 1956, 1955, 1954, 1952, 1951, 1949, 1948, 1947, 1946, 1944, 1942, 1940, 1939, 1938, 1937, 1936, 1935, 1934, 1933, 1932, 1931, 1930, 1929, 1928, 1927, 1926, 1925, 1924, 1923, 1921, 1920

FINDINGS

Address Researched	Address Not Identified in Research Source
218 W LAUREL ST	2014, 2010, 2006, 2004, 2003, 2001, 2000, 1999, 1996, 1995, 1992, 1991, 1990, 1986, 1985, 1981, 1980, 1976, 1975, 1972, 1971, 1970, 1969, 1967, 1966, 1965, 1964, 1963, 1962, 1961, 1960, 1958, 1957, 1956, 1955, 1954, 1952, 1951, 1950, 1949, 1948, 1947, 1946, 1945, 1944, 1942, 1940, 1939, 1938, 1937, 1936, 1935, 1934, 1933, 1932, 1931, 1930, 1929, 1928, 1927, 1926, 1925, 1924, 1921, 1920
218 W LOS FELIZ RD	2014, 2010, 2006, 2004, 2003, 2001, 2000, 1999, 1996, 1995, 1992, 1991, 1990, 1986, 1985, 1981, 1980, 1976, 1975, 1972, 1971, 1970, 1969, 1967, 1966, 1965, 1964, 1963, 1962, 1961, 1960, 1958, 1957, 1956, 1955, 1954, 1952, 1951, 1949, 1948, 1947, 1946, 1944, 1942, 1939, 1938, 1937, 1936, 1934, 1933, 1932, 1931, 1930, 1929, 1928, 1927, 1926, 1925, 1924, 1923, 1921, 1920
218 W LOS FELIZ RD W	2014, 2010, 2006, 2004, 2003, 2001, 2000, 1999, 1996, 1995, 1992, 1991, 1990, 1986, 1985, 1981, 1980, 1976, 1975, 1972, 1971, 1970, 1969, 1967, 1966, 1965, 1964, 1963, 1962, 1961, 1960, 1958, 1957, 1956, 1955, 1954, 1952, 1950, 1949, 1948, 1947, 1946, 1945, 1944, 1942, 1940, 1939, 1938, 1937, 1936, 1935, 1934, 1933, 1932, 1931, 1930, 1929, 1928, 1927, 1926, 1925, 1924, 1923, 1921, 1920
219 EULALIA ST W	2014, 2010, 2006, 2004, 2003, 2001, 2000, 1999, 1996, 1995, 1992, 1991, 1990, 1986, 1985, 1981, 1980, 1976, 1975, 1972, 1971, 1970, 1969, 1967, 1966, 1965, 1964, 1963, 1962, 1961, 1958, 1957, 1956, 1954, 1952, 1951, 1950, 1949, 1948, 1947, 1946, 1945, 1944, 1942, 1940, 1939, 1938, 1937, 1936, 1935, 1934, 1933, 1932, 1931, 1930, 1929, 1928, 1927, 1926, 1925, 1924, 1923, 1921, 1920
219 LAUREL ST W	2014, 2010, 2006, 2004, 2003, 2001, 2000, 1999, 1996, 1995, 1992, 1991, 1990, 1986, 1985, 1981, 1980, 1976, 1975, 1972, 1971, 1970, 1969, 1967, 1966, 1965, 1964, 1963, 1962, 1961, 1960, 1958, 1957, 1956, 1955, 1954, 1952, 1951, 1950, 1949, 1948, 1947, 1946, 1945, 1944, 1942, 1939, 1938, 1937, 1936, 1935, 1934, 1933, 1932, 1931, 1929, 1928, 1927, 1926, 1925, 1924, 1923, 1921, 1920
219 W EULALIA ST	2014, 2010, 2006, 2004, 2003, 2001, 2000, 1999, 1996, 1995, 1992, 1991, 1990, 1986, 1985, 1981, 1980, 1976, 1975, 1972, 1970, 1969, 1967, 1966, 1965, 1964, 1963, 1961, 1960, 1958, 1957, 1955, 1954, 1952, 1951, 1949, 1948, 1947, 1946, 1945, 1944, 1942, 1940, 1939, 1938, 1937, 1936, 1935, 1934, 1933, 1932, 1931, 1930, 1929, 1928, 1927, 1926, 1925, 1924, 1923, 1921, 1920
219 W LAUREL ST	2014, 2010, 2006, 2004, 2003, 2001, 2000, 1999, 1996, 1995, 1992, 1991, 1990, 1986, 1985, 1981, 1980, 1976, 1975, 1972, 1971, 1970, 1969, 1967, 1966, 1965, 1964, 1963, 1962, 1961, 1960, 1958, 1957, 1956, 1955, 1954, 1952, 1951, 1949, 1948, 1947, 1946, 1944, 1942, 1940, 1939, 1938, 1937, 1936, 1935, 1934, 1933, 1932, 1931, 1930, 1929, 1928, 1927, 1926, 1925, 1924, 1923, 1921, 1920
220 E LAUREL ST	2014, 2010, 2006, 2004, 2003, 2001, 2000, 1999, 1996, 1995, 1992, 1991, 1990, 1986, 1985, 1981, 1980, 1976, 1975, 1972, 1971, 1970, 1969, 1967, 1966, 1965, 1964, 1963, 1962, 1961, 1960, 1958, 1957, 1956, 1955, 1954, 1952, 1951, 1950, 1949, 1948, 1947, 1946, 1945, 1944, 1942, 1940, 1939, 1938, 1937, 1936, 1935, 1934, 1933, 1932, 1931, 1930, 1929, 1928, 1927, 1926, 1925, 1924, 1921, 1920
221 E EULALIA ST	2014, 2010, 2006, 2004, 2003, 2001, 2000, 1999, 1996, 1992, 1991, 1990, 1986, 1985, 1981, 1980, 1976, 1975, 1972, 1971, 1970, 1969, 1967, 1966, 1965, 1964, 1963, 1962, 1961, 1960, 1958, 1957, 1956, 1955, 1954, 1952, 1951, 1950, 1949, 1948, 1947, 1946, 1945, 1944, 1942, 1940, 1939, 1938, 1937, 1936, 1935, 1934, 1933, 1932, 1931, 1930, 1929, 1928, 1927, 1926, 1925, 1924, 1923, 1921, 1920
221 W LOS FELIZ RD	2014, 2010, 2006, 2004, 2003, 2001, 2000, 1999, 1996, 1995, 1992, 1991, 1990, 1986, 1985, 1981, 1980, 1976, 1975, 1972, 1971, 1970, 1969, 1967, 1966, 1965, 1964, 1963, 1962, 1961, 1960, 1958, 1957, 1956, 1955, 1954, 1952, 1951, 1950, 1949, 1948, 1947, 1946, 1945, 1944, 1942, 1940, 1939, 1938, 1937, 1936, 1935, 1934, 1933, 1932, 1931, 1929, 1928, 1927, 1926, 1925, 1924, 1923, 1921, 1920
222 E LOS FELIZ RD	2014, 2010, 2006, 2004, 2003, 2001, 2000, 1999, 1996, 1995, 1992, 1991, 1990, 1986, 1981, 1976, 1972, 1969, 1966, 1965, 1964, 1963, 1961, 1960, 1957, 1955, 1954, 1952, 1951, 1950, 1949, 1948, 1947, 1946, 1945, 1944, 1942, 1940, 1939, 1938, 1937, 1936, 1935, 1934, 1933, 1932, 1931, 1930, 1929, 1928, 1927, 1926, 1925, 1924, 1923, 1921, 1920

FINDINGS

Address Researched	Address Not Identified in Research Source
222 LOS FELIZ RD E	2014, 2010, 2006, 2004, 2003, 2000, 1999, 1996, 1995, 1992, 1991, 1990, 1986, 1985, 1981, 1980, 1976, 1975, 1972, 1971, 1970, 1969, 1967, 1966, 1965, 1964, 1963, 1962, 1961, 1960, 1958, 1957, 1956, 1955, 1954, 1952, 1951, 1950, 1949, 1948, 1947, 1946, 1945, 1944, 1942, 1940, 1939, 1938, 1937, 1936, 1935, 1934, 1933, 1932, 1931, 1930, 1929, 1928, 1927, 1926, 1925, 1924, 1923, 1921, 1920
222 W EULALIA ST	2014, 2010, 2004, 2003, 2001, 2000, 1999, 1996, 1995, 1992, 1991, 1990, 1986, 1985, 1981, 1980, 1976, 1975, 1972, 1971, 1970, 1969, 1967, 1966, 1965, 1964, 1963, 1962, 1961, 1960, 1958, 1957, 1956, 1955, 1954, 1952, 1951, 1950, 1949, 1948, 1947, 1946, 1945, 1944, 1942, 1940, 1939, 1938, 1937, 1936, 1935, 1934, 1933, 1932, 1931, 1930, 1929, 1928, 1927, 1926, 1925, 1924, 1923, 1921, 1920
222 W Eulalia St	2006, 2004, 2003, 2001, 2000, 1999, 1996, 1995, 1992, 1991, 1990, 1986, 1985, 1981, 1980, 1976, 1975, 1972, 1971, 1970, 1969, 1967, 1966, 1965, 1964, 1963, 1962, 1961, 1960, 1958, 1957, 1956, 1955, 1954, 1952, 1951, 1950, 1949, 1948, 1947, 1946, 1945, 1944, 1942, 1940, 1939, 1938, 1937, 1936, 1935, 1934, 1933, 1932, 1931, 1930, 1929, 1928, 1927, 1926, 1925, 1924, 1923, 1921, 1920
225 LOS FELIZ RD W	2014, 2010, 2006, 2004, 2003, 2001, 2000, 1999, 1996, 1995, 1992, 1991, 1990, 1986, 1985, 1981, 1980, 1976, 1975, 1972, 1971, 1970, 1969, 1966, 1965, 1964, 1963, 1962, 1961, 1958, 1957, 1956, 1954, 1952, 1951, 1950, 1949, 1948, 1947, 1946, 1945, 1944, 1942, 1940, 1939, 1938, 1937, 1936, 1935, 1934, 1933, 1932, 1931, 1930, 1929, 1928, 1927, 1926, 1925, 1924, 1923, 1921, 1920
225 W LOS FELIZ RD	2014, 2010, 2006, 2004, 2003, 2001, 2000, 1999, 1996, 1995, 1992, 1991, 1990, 1986, 1985, 1981, 1980, 1976, 1975, 1972, 1971, 1970, 1969, 1967, 1966, 1965, 1964, 1963, 1962, 1961, 1960, 1957, 1956, 1955, 1954, 1952, 1951, 1949, 1948, 1947, 1946, 1944, 1942, 1939, 1938, 1937, 1936, 1934, 1933, 1932, 1931, 1929, 1928, 1927, 1926, 1925, 1924, 1923, 1921, 1920
225 W LOS FELIZ RD W	2014, 2010, 2006, 2004, 2003, 2001, 2000, 1999, 1996, 1995, 1992, 1991, 1990, 1986, 1985, 1981, 1980, 1976, 1975, 1972, 1971, 1970, 1969, 1967, 1966, 1965, 1964, 1963, 1962, 1961, 1960, 1958, 1957, 1956, 1955, 1954, 1952, 1950, 1949, 1948, 1947, 1946, 1945, 1944, 1942, 1940, 1939, 1938, 1937, 1936, 1935, 1934, 1933, 1932, 1931, 1930, 1929, 1928, 1927, 1926, 1925, 1924, 1923, 1921, 1920
226 LOS FELIZ RD W	2014, 2010, 2006, 2004, 2003, 2001, 2000, 1999, 1996, 1995, 1992, 1991, 1990, 1986, 1985, 1981, 1980, 1976, 1975, 1972, 1971, 1970, 1969, 1967, 1966, 1965, 1964, 1963, 1962, 1961, 1958, 1957, 1956, 1954, 1952, 1951, 1950, 1949, 1948, 1947, 1946, 1945, 1944, 1942, 1940, 1939, 1938, 1937, 1936, 1935, 1934, 1933, 1932, 1931, 1930, 1929, 1928, 1927, 1926, 1925, 1924, 1923, 1921, 1920
226 W LOS FELIZ RD	2014, 2010, 2006, 2004, 2003, 2001, 2000, 1999, 1996, 1995, 1992, 1991, 1990, 1986, 1985, 1981, 1980, 1976, 1975, 1972, 1971, 1970, 1969, 1967, 1966, 1965, 1964, 1963, 1961, 1957, 1956, 1955, 1954, 1952, 1951, 1950, 1949, 1948, 1947, 1946, 1945, 1944, 1942, 1940, 1939, 1938, 1937, 1936, 1935, 1934, 1933, 1932, 1931, 1930, 1929, 1928, 1927, 1926, 1925, 1924, 1923, 1921, 1920
226 W LOS FELIZ RD W	2014, 2010, 2006, 2004, 2003, 2001, 2000, 1999, 1996, 1995, 1992, 1991, 1990, 1986, 1985, 1981, 1980, 1976, 1975, 1972, 1971, 1970, 1969, 1967, 1966, 1965, 1964, 1963, 1962, 1961, 1960, 1958, 1957, 1956, 1955, 1954, 1952, 1950, 1949, 1948, 1947, 1946, 1945, 1944, 1942, 1940, 1939, 1938, 1937, 1936, 1935, 1934, 1933, 1932, 1931, 1930, 1929, 1928, 1927, 1926, 1925, 1924, 1923, 1921, 1920
227 LOS FELIZ RD W	2014, 2010, 2006, 2004, 2003, 2001, 2000, 1999, 1996, 1995, 1992, 1991, 1990, 1986, 1985, 1981, 1980, 1976, 1975, 1972, 1971, 1970, 1969, 1967, 1966, 1965, 1964, 1963, 1962, 1961, 1958, 1957, 1956, 1955, 1954, 1952, 1951, 1950, 1949, 1948, 1947, 1946, 1945, 1944, 1942, 1940, 1939, 1938, 1937, 1936, 1935, 1934, 1933, 1932, 1931, 1930, 1929, 1928, 1927, 1926, 1925, 1924, 1923, 1921, 1920
228 E LAUREL ST	2014, 2010, 2006, 2004, 2003, 2001, 2000, 1999, 1996, 1995, 1992, 1991, 1990, 1986, 1985, 1981, 1980, 1976, 1975, 1972, 1971, 1970, 1969, 1967, 1966, 1965, 1964, 1963, 1962, 1961, 1960, 1958, 1957, 1956, 1955, 1954, 1952, 1951, 1950, 1949, 1948, 1946, 1945, 1944, 1942, 1939, 1938, 1937, 1936, 1935, 1934, 1933, 1932, 1930, 1929, 1927, 1926, 1925, 1924, 1923, 1921, 1920

FINDINGS

Address Researched	Address Not Identified in Research Source
230 E LAUREL ST	2014, 2010, 2006, 2004, 2003, 2001, 2000, 1999, 1996, 1995, 1992, 1991, 1990, 1986, 1985, 1981, 1980, 1976, 1975, 1972, 1971, 1970, 1969, 1967, 1966, 1965, 1964, 1963, 1962, 1961, 1960, 1958, 1957, 1956, 1955, 1954, 1952, 1951, 1950, 1949, 1948, 1946, 1945, 1944, 1942, 1939, 1938, 1937, 1936, 1935, 1934, 1933, 1932, 1930, 1929, 1927, 1926, 1925, 1924, 1923, 1921, 1920
230 W LOS FELIZ RD	2014, 2010, 2006, 2004, 2003, 2001, 2000, 1999, 1996, 1995, 1992, 1991, 1990, 1986, 1985, 1981, 1980, 1976, 1975, 1972, 1971, 1970, 1969, 1967, 1966, 1965, 1964, 1963, 1962, 1961, 1960, 1958, 1957, 1956, 1955, 1954, 1952, 1951, 1950, 1949, 1948, 1947, 1946, 1945, 1944, 1942, 1940, 1939, 1938, 1937, 1936, 1934, 1933, 1932, 1931, 1930, 1929, 1928, 1927, 1926, 1925, 1924, 1923, 1921, 1920
234 W LAUREL ST	2014, 2010, 2006, 2004, 2003, 2001, 2000, 1999, 1996, 1995, 1992, 1991, 1990, 1986, 1985, 1981, 1980, 1976, 1975, 1972, 1971, 1970, 1969, 1967, 1966, 1965, 1964, 1963, 1962, 1961, 1960, 1958, 1957, 1956, 1955, 1954, 1952, 1951, 1950, 1949, 1948, 1947, 1946, 1945, 1944, 1942, 1940, 1939, 1938, 1937, 1936, 1935, 1934, 1933, 1932, 1931, 1930, 1929, 1928, 1927, 1926, 1925, 1924, 1921, 1920
239 W LAUREL ST	2014, 2010, 2006, 2004, 2003, 2001, 2000, 1999, 1996, 1995, 1992, 1991, 1990, 1986, 1985, 1981, 1980, 1976, 1975, 1972, 1971, 1970, 1969, 1967, 1966, 1965, 1964, 1963, 1962, 1961, 1960, 1958, 1957, 1956, 1955, 1954, 1952, 1951, 1950, 1949, 1948, 1947, 1946, 1945, 1944, 1942, 1940, 1939, 1938, 1937, 1936, 1935, 1934, 1933, 1932, 1931, 1930, 1929, 1928, 1927, 1926, 1925, 1924, 1921, 1920
244 E LAUREL ST	2014, 2010, 2006, 2004, 2003, 2001, 2000, 1999, 1996, 1995, 1992, 1991, 1990, 1986, 1985, 1981, 1980, 1976, 1975, 1972, 1971, 1970, 1969, 1967, 1966, 1965, 1964, 1963, 1962, 1961, 1960, 1958, 1957, 1956, 1955, 1954, 1952, 1951, 1950, 1949, 1948, 1947, 1946, 1945, 1944, 1942, 1940, 1939, 1938, 1937, 1936, 1935, 1934, 1933, 1932, 1931, 1930, 1929, 1927, 1926, 1925, 1924, 1921, 1920
245 W LAUREL ST	2014, 2010, 2006, 2004, 2003, 2001, 2000, 1999, 1996, 1992, 1991, 1990, 1986, 1985, 1981, 1980, 1976, 1975, 1972, 1971, 1970, 1969, 1967, 1966, 1965, 1964, 1963, 1962, 1961, 1960, 1958, 1957, 1956, 1955, 1954, 1952, 1951, 1950, 1949, 1948, 1947, 1946, 1945, 1944, 1942, 1940, 1939, 1938, 1937, 1936, 1935, 1934, 1933, 1932, 1931, 1930, 1929, 1928, 1927, 1926, 1925, 1924, 1923, 1921, 1920
246 W LAUREL ST	2014, 2010, 2006, 2004, 2003, 2001, 2000, 1999, 1996, 1992, 1991, 1990, 1986, 1985, 1981, 1980, 1976, 1975, 1972, 1971, 1970, 1969, 1967, 1966, 1965, 1964, 1963, 1962, 1961, 1960, 1958, 1957, 1956, 1955, 1954, 1952, 1951, 1950, 1949, 1948, 1947, 1946, 1945, 1944, 1942, 1940, 1939, 1938, 1937, 1936, 1935, 1934, 1933, 1932, 1931, 1930, 1929, 1928, 1927, 1926, 1925, 1924, 1923, 1921, 1920
267 E LOS FELIZ RD	2014, 2010, 2006, 2004, 2003, 2001, 2000, 1999, 1996, 1992, 1991, 1990, 1986, 1985, 1981, 1980, 1976, 1975, 1972, 1971, 1970, 1969, 1967, 1966, 1965, 1964, 1963, 1962, 1961, 1960, 1958, 1957, 1956, 1955, 1954, 1952, 1951, 1950, 1949, 1948, 1947, 1946, 1945, 1944, 1942, 1940, 1939, 1938, 1937, 1936, 1935, 1934, 1933, 1932, 1931, 1930, 1929, 1928, 1927, 1926, 1925, 1924, 1923, 1921, 1920
285 E LOS FELIZ RD	2014, 2010, 2006, 2004, 2003, 2001, 2000, 1999, 1996, 1992, 1991, 1990, 1986, 1985, 1981, 1980, 1976, 1975, 1972, 1971, 1970, 1969, 1967, 1966, 1965, 1964, 1963, 1962, 1961, 1960, 1958, 1957, 1956, 1955, 1954, 1952, 1951, 1950, 1949, 1948, 1947, 1946, 1945, 1944, 1942, 1940, 1939, 1938, 1937, 1936, 1935, 1934, 1933, 1932, 1931, 1930, 1929, 1928, 1927, 1926, 1925, 1924, 1923, 1921, 1920
301 HEMINGER ST	2014, 2010, 2006, 2004, 2003, 2001, 2000, 1999, 1996, 1995, 1992, 1991, 1990, 1986, 1985, 1981, 1980, 1976, 1975, 1972, 1971, 1970, 1969, 1967, 1966, 1965, 1964, 1963, 1962, 1961, 1960, 1958, 1957, 1955, 1954, 1952, 1951, 1950, 1949, 1948, 1947, 1946, 1945, 1944, 1942, 1940, 1939, 1938, 1937, 1936, 1935, 1934, 1933, 1932, 1931, 1930, 1929, 1928, 1927, 1926, 1925, 1924, 1923, 1921, 1920
302 HEMINGER ST	2014, 2010, 2004, 2003, 2000, 1999, 1996, 1995, 1992, 1991, 1990, 1986, 1985, 1981, 1976, 1975, 1971, 1969, 1966, 1965, 1964, 1963, 1961, 1958, 1957, 1956, 1954, 1952, 1951, 1949, 1948, 1947, 1946, 1945, 1944, 1942, 1940, 1939, 1938, 1937, 1936, 1935, 1934, 1933, 1932, 1931, 1930, 1929, 1928, 1927, 1926, 1925, 1924, 1923, 1921, 1920

TARGET PROPERTY: ADDRESS NOT IDENTIFIED IN RESEARCH SOURCE

The following Target Property addresses were researched for this report, and the addresses were not identified in the research source.

Address Researched	Address Not Identified in Research Source
1401 S. Brand Blvd.	2004, 2003, 2000, 1999, 1996, 1992, 1991, 1990, 1986, 1985, 1981, 1980, 1976, 1975, 1971, 1969, 1966, 1965, 1964, 1963, 1961, 1958, 1957, 1954, 1952, 1949, 1948, 1947, 1946, 1945, 1944, 1942, 1939, 1938, 1937, 1936, 1934, 1933, 1932, 1931, 1930, 1929, 1928, 1927, 1926, 1925, 1923, 1921, 1920

Appendix J

Agency Documentation

Subject Property

F-5

GLENDALE FIRE DEPARTMENT

Bureau of Fire Prevention

210 South Orange Street
CItrus 1-3134

No ~~875~~

Date June 9 '55

APPLICATION TO USE, INSTALL, CONDUCT PROCESSES OR CARRY ON OPERATIONS INVOLVING OR CREATING CONDITIONS DEEMED HAZARDOUS TO LIFE OR PROPERTY

To the Chief of the Bureau of Fire Prevention of Glendale:

Application is hereby made by the undersigned for permit to

Use Install X Operate Conduct

in or on the premises known as:

Vaughn-Lincoln Mercury

Located at 1401 So. Brand Phone Ci 2-3042

the following materials, processes or operations: (describe briefly what is to be done and state what hazardous materials are to be used)

Install 1- 2,000 gal. underg. tank for gasoline, and 1-280 gal. underg. tank for waste oil, for company cars only

Conditions, surroundings, and arrangements to be in accordance with the Fire Prevention Code of the City of Glendale.

Signed Henderleiter Equip. Co. - J. Smith
Applicant

Address 1148 So. Los Angeles St.
Los Angeles 15, Calif.

Form No. F-56

GLENDALE FIRE DEPARTMENT
Bureau of Fire Prevention
210 South Orange Street
CItrus 1-3134

No. 875

Date June 10, 1955

PERMIT

FOR KEEPING, STORAGE, USE, MANUFACTURE, HANDLING, TRANSPORTATION, OR OTHER DISPOSITION OF HIGHLY INFLAMMABLE, COMBUSTIBLE, OR EXPLOSIVE MATERIALS, as stated below:

TO WHOM IT MAY CONCERN:

By virtue of the provisions of the Fire Prevention Code of the City of Glendale,

TOMMY VAUGHN - LINCOLN MERCURY
Name of concern or individual

Located at 1101 South Brand

conducting a Used Cars
(Business)

having made application in due form, and as the conditions, surroundings, and arrangements are, in my opinion, such that the intent of the Regulations can be observed, authority is hereby given and this PERMIT IS GRANTED for

STORAGE AND USE (For Company Use Only) OF 2,000 gallons of gasoline and 280 gallons of waste oil in underground tanks.
NO smoking or open flame or other sources of ignition allowed within 25 ft. of pump or fill stem.
INSTALL one 15 lb. CO-2 or 10 lb. dry powder type extinguisher just inside door near the pump.
Install approved type No Smoking sign in a conspicuous place near the pump.

(OVER)

This PERMIT is issued and accepted on condition that all provisions of the Fire Prevention Code of the City of Glendale as now adopted, or that may hereafter be adopted, shall be complied with. Any violations of these Provisions may be ground for the revocation of this permit.

A. W. HUNT, Fire Marshal
Chief of the Bureau of Fire Prevention

LICENSE REQUIRED FROM
CITY CLERK'S OFFICE

By .....

This permit does not take the place of any License required by law and is not transferable. Any change in the use or occupancy of premises shall require a new permit.

THIS PERMIT MUST AT ALL TIMES BE KEPT POSTED ON THE PREMISES MENTIONED ABOVE.

Form No. F-56

GLENDALE FIRE DEPARTMENT
Bureau of Fire Prevention
210 South Orange Street
CItrus 1-3134

No. 877

1401 S. Brand

Date .....

PERMIT

FOR KEEPING, STORAGE, USE, MANUFACTURE, HANDLING, TRANSPORTATION, OR OTHER DISPOSITION OF HIGHLY INFLAMMABLE, COMBUSTIBLE, OR EXPLOSIVE MATERIALS, as stated below:

TO WHOM IT MAY CONCERN:

By virtue of the provisions of the Fire Prevention Code of the City of Glendale,

HUDDLESTON EQUIPMENT CO. (F. Smith)
Name of concern or individual

Located at 1148 So. Los Angeles St., L. A. 15

conducting a Contracting Business
(Business)

having made application in due form, and as the conditions, surroundings, and arrangements are, in my opinion, such that the intent of the Regulations can be observed, authority is hereby given and this PERMIT IS GRANTED for

INSTALLATION OF one 2,000 gallon underground tank, with 1½"vent, for gasoline (for company use only), and one 280 gallon underground tank, with 1¼" vent, for waste oil.
Metal guards posts to be installed around the pump to preclude cars knocking it down.

This PERMIT is issued and accepted on condition that all provisions of the Fire Prevention Code of the City of Glendale as now adopted, or that may hereafter be adopted, shall be complied with. Any violations of these Provisions may be ground for the revocation of this permit.

LOCATION:
1401 South Brand
Tommy Vaughn-Lincoln Mercury

.....
Chief of the Bureau of Fire Prevention

By .....

This permit does not take the place of any License required by law and is not transferable. Any change in the use or occupancy of premises shall require a new permit.

THIS PERMIT MUST AT ALL TIMES BE KEPT POSTED ON THE PREMISES MENTIONED ABOVE.

Nº 612

Date Mar. 18, 1958

ANDLING, TRANSPORTATION,
ABLE, COMBUSTIBLE, OR EX-

ode of the City of Glendale,

dual

conditions, surroundings, and
nt of the Regulations can be

T IS GRANTED for

round tank and one (1)

to be degassed.

hat all provisions of the Fire
adopted, or that may hereafter
of these Provisions may be

W. HUNT

f the Bureau of Fire Prevention

WEddy

y License required by law
or occupancy of premises

OSTED ON THE PREMISES

Form No. F-56

Auto.

GLENDALE FIRE DEPARTMENT

Bureau of Fire Prevention
210 South Orange Street
CItrus 1-3134

Nº 877

Date

PERMIT

FOR KEEPING, STORAGE, USE, MANUFACTURE, HANDLING, TRANSPORTATION, OR OTHER DISPOSITION OF HIGHLY INFLAMMABLE, COMBUSTIBLE, OR EXPLOSIVE MATERIALS, as stated below:

TO WHOM IT MAY CONCERN:

By virtue of the provisions of the Fire Prevention Code of the City of Glendale,

HUDDLESTON EQUIPMENT CO. (F. Smith)
Name of concern or individual

Located at 1148 So. Los Angeles St., L. A. 15

conducting a Contracting Business
(Business)

having made application in due form, and as the conditions, surroundings, and arrangements are, in my opinion, such that the intent of the Regulations can be observed, authority is hereby given and this PERMIT IS GRANTED for

INSTALLATION OF one 2,000 gallon underground tank, with 1½"vent, for gasoline (for company use only), and one 280 gallon underground tank, with 1½" vent, for waste oil.
Metal guards posts to be installed around the pump to preclude cars knocking it down.

This PERMIT is issued and accepted on condition that all provisions of the Fire Prevention Code of the City of Glendale as now adopted, or that may hereafter be adopted, shall be complied with. Any violations of these Provisions may be ground for the revocation of this permit.

LOCATION:
1401 South Brand
Tommy Vaughn--Lincoln Mercury

Chief of the Bureau of Fire Prevention

By

This permit does not take the place of any License required by law and is not transferable. Any change in the use or occupancy of premises shall require a new permit.

THIS PERMIT MUST AT ALL TIMES BE KEPT POSTED ON THE PREMISES MENTIONED ABOVE.

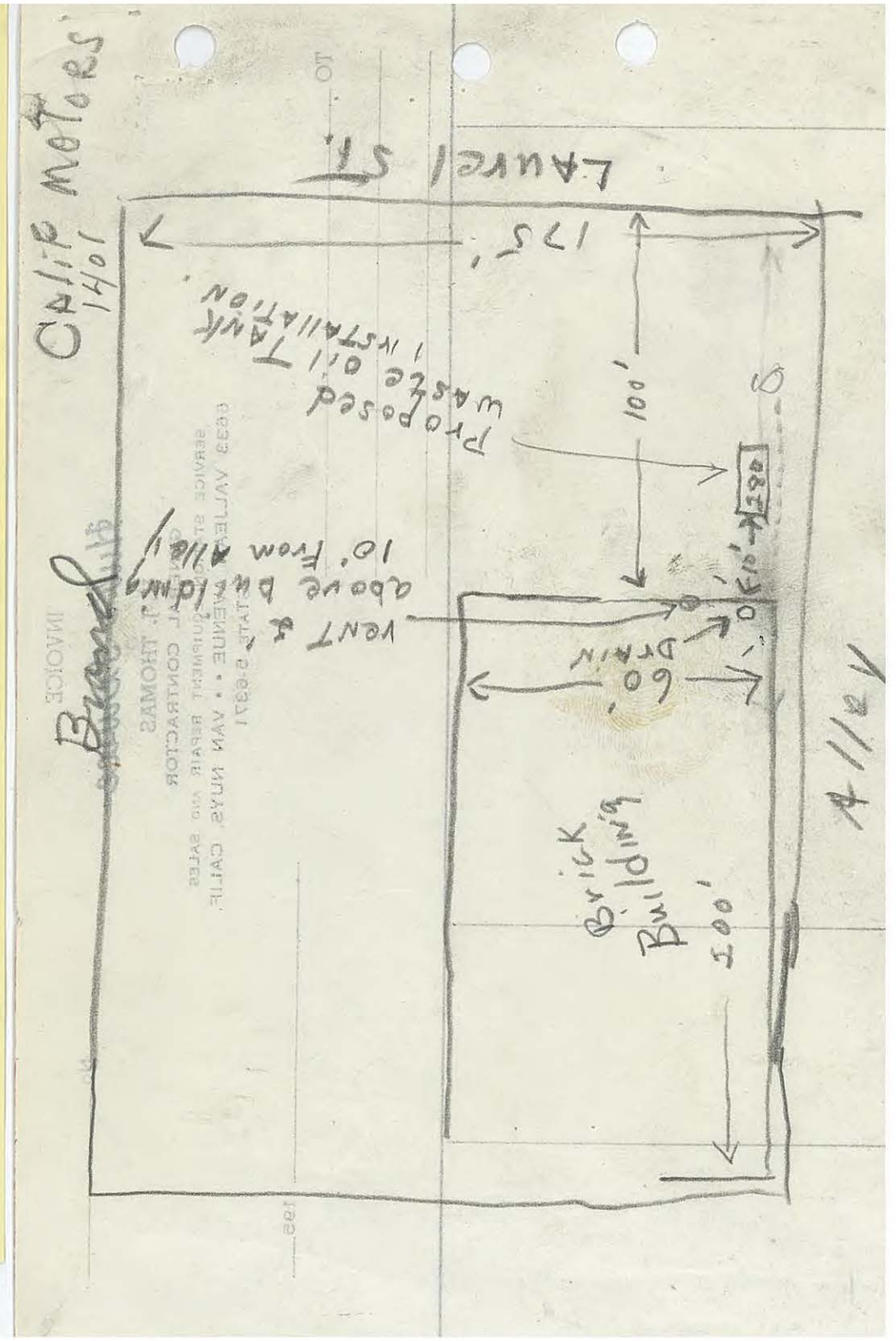

Form No. F-56

GLENDALE FIRE DEPARTMENT

Bureau of Fire Prevention

210 South Orange Street
Citrus 1-3134

No. 968

Date June, 1956

PERMIT

FOR KEEPING, STORAGE, USE, MANUFACTURE, HANDLING, TRANSPORTATION, OR OTHER DISPOSITION OF HIGHLY INFLAMMABLE, COMBUSTIBLE, OR EXPLOSIVE MATERIALS, as stated below:

TO WHOM IT MAY CONCERN:

By virtue of the provisions of the Fire Prevention Code of the City of Glendale,

PALMER LINCOLN MERCURY, INCORPORATED
Name of concern or individual

Located at 1401 South Brand Blvd.

conducting a Used Car Lot
(Business)

having made application in due form, and as the conditions, surroundings, and arrangements are, in my opinion, such that the intent of the Regulations can be observed, authority is hereby given and this PERMIT IS GRANTED for STORAGE AND USE (company use only) OF 2,000 gallons of gasoline and 280 gallons of waste oil in underground tanks.

NO SMOKING OR OPEN FLAME: within 25 ft. of pump or fill stem.

INSTALL one 15 lb. CO-2 or 10 lb. dry powder type extinguisher just inside door near the pump.

INSTALL approved type No Smoking sign in a conspicuous place near the pump. (OVER)

This PERMIT is issued and accepted on condition that all provisions of the Fire Prevention Code of the City of Glendale as now adopted, or that may hereafter be adopted, shall be complied with. Any violations of these Provisions may be ground for the revocation of this permit.

A. W. HUNT, FIRE MARSHAL
Chief of the Bureau of Fire Prevention

LICENSE REQUIRED FROM
CITY CLERK'S OFFICE

By James L. Long Jr.

This permit does not take the place of any License required by law and is not transferable. Any change in the use or occupancy of premises shall require a new permit.

THIS PERMIT MUST AT ALL TIMES BE KEPT POSTED ON THE PREMISES MENTIONED ABOVE.

Form No. F-56

GLENDALE FIRE DEPARTMENT

Bureau of Fire Prevention

210 South Orange Street

CItrus 1-3134

401 S. Brand

Nº 612

Date Mar. 18, 1958

PERMIT

FOR KEEPING, STORAGE, USE, MANUFACTURE, HANDLING, TRANSPORTATION, OR OTHER DISPOSITION OF HIGHLY INFLAMMABLE, COMBUSTIBLE, OR EXPLOSIVE MATERIALS, as stated below:

TO WHOM IT MAY CONCERN:

By virtue of the provisions of the Fire Prevention Code of the City of Glendale,

PETER KIEWIT SONS' CO.
Name of concern or individual

Located at 345 Kieways Ave.

conducting a Contracting business
(Business)

having made application in due form, and as the conditions, surroundings, and arrangements are, in my opinion, such that the intent of the Regulations can be observed, authority is hereby given and this PERMIT IS GRANTED for

REMOVAL OF one (1) 2,000 gallon underground tank and one (1) 280 gallon underground waste oil tank, to be degassed.

This PERMIT is issued and accepted on condition that all provisions of the Fire Prevention Code of the City of Glendale as now adopted, or that may hereafter be adopted, shall be complied with. Any violations of these Provisions may be ground for the revocation of this permit.

LOCATION: 1401 So. Brand

A. W. HUNT
Chief of the Bureau of Fire Prevention

By B W Eddy

This permit does not take the place of any License required by law and is not transferable. Any change in the use or occupancy of premises shall require a new permit.

THIS PERMIT MUST AT ALL TIMES BE KEPT POSTED ON THE PREMISES MENTIONED ABOVE.

o. .....

ate June 11 '58

CESSES OR CARRY
CONDITIONS
OPERTY

to

nd Phone .....

briefly what is to be done

oil Hager –

nce with the Fire Preven-

n Eq Co.

Smith

Applicant

Angeles St. LA.

8-5401

Form No. F-56

GLENDALE FIRE DEPARTMENT

Bureau of Fire Prevention

210 South Orange Street

CItrus 1-3134

№ 642

Date June 20, 1958

PERMIT

FOR KEEPING, STORAGE, USE, MANUFACTURE, HANDLING, TRANSPORTATION, OR OTHER DISPOSITION OF HIGHLY INFLAMMABLE, COMBUSTIBLE, OR EXPLOSIVE MATERIALS, as stated below:

TO WHOM IT MAY CONCERN:

By virtue of the provisions of the Fire Prevention Code of the City of Glendale,

HUDDLESTON EQUIPMENT CO. (Frank Smith)

Name of concern or individual

Located at 1148 So. Los Angeles St., Los Angeles

conducting a Contracting Firm

(Business)

having made application in due form, and as the conditions, surroundings, and arrangements are, in my opinion, such that the intent of the Regulations can be observed, authority is hereby given and this PERMIT IS GRANTED for

INSTALLATION OF one (1) 280 gallon waste oil underground tank.

This PERMIT is issued and accepted on condition that all provisions of the Fire Prevention Code of the City of Glendale as now adopted, or that may hereafter be adopted, shall be complied with. Any violations of these Provisions may be ground for the revocation of this permit.

LOCATION: 1401 South Brand
California Motors

[signature]

Chief of the Bureau of Fire Prevention

By .....

This permit does not take the place of any License required by law and is not transferable. Any change in the use or occupancy of premises shall require a new permit.

THIS PERMIT MUST AT ALL TIMES BE KEPT POSTED ON THE PREMISES MENTIONED ABOVE.

FORM No. F-54

GLENDALE FIRE DEPARTMENT

BUREAU OF FIRE PREVENTION

210 South Orange Street

CItrus 1-3134

No. .....

Date Mar 18 '58

APPLICATION TO USE, INSTALL, CONDUCT PROCESSES OR CARRY ON OPERATIONS INVOLVING OR CREATING CONDITIONS DEEMED HAZARDOUS TO LIFE OR PROPERTY

To the Chief of the Bureau of Fire Prevention of Glendale:

Application is hereby made by the undersigned for permit to

Use Install Operate Conduct

in or on the premises known as:

California Motors

Located at 1401 So Brand Phone .....

the following materials, processes or operations: (describe briefly what is to be done and state what hazardous materials are to be used)

Remove one 2000 gal underground tank and one 280 waste oil tank, to be degased

Conditions, surroundings, and arrangements to be in accordance with the Fire Prevention Code of the City of Glendale.

Signed John Gully Applicant

Address 8/1401 So BRAND GLENDA

Phone EL 80121

FORM No. F-54

GLENDALE FIRE DEPARTMENT

BUREAU OF FIRE PREVENTION

210 South Orange Street

CItrus 1-3134

No. .....

Date Dec 4 '57

APPLICATION TO USE, INSTALL, CONDUCT PROCESSES OR CARRY ON OPERATIONS INVOLVING OR CREATING CONDITIONS DEEMED HAZARDOUS TO LIFE OR PROPERTY

To the Chief of the Bureau of Fire Prevention of Glendale:
Application is hereby made by the undersigned for permit to

Use Install X Operate Conduct

in or on the premises known as:

California Motors

Located at 1461 So. Brand Phone .....

the following materials, processes or operations: (describe briefly what is to be done and state what hazardous materials are to be used)

Install one 280 waste oil tank.

Thursday afternoon, if possible

Conditions, surroundings, and arrangements to be in accordance with the Fire Prevention Code of the City of Glendale.

Signed H. J. Thomas
Applicant

Address 6633 Valjean Ave V.N.

Phone St 5-6371

Form No. F-56

GLENDALE FIRE DEPARTMENT
Bureau of Fire Prevention
210 South Orange Street
CItrus 1-3134

No. 642

Date June 20, 1958

1401 S. Brand

PERMIT

FOR KEEPING, STORAGE, USE, MANUFACTURE, HANDLING, TRANSPORTATION, OR OTHER DISPOSITION OF HIGHLY INFLAMMABLE, COMBUSTIBLE, OR EXPLOSIVE MATERIALS, as stated below:

TO WHOM IT MAY CONCERN:

By virtue of the provisions of the Fire Prevention Code of the City of Glendale,

HUDDLESTON EQUIPMENT CO. (Frank Smith)
Name of concern or individual

Located at 1148 So. Los Angeles St., Los Angeles

conducting a Contracting Firm
(Business)

having made application in due form, and as the conditions, surroundings, and arrangements are, in my opinion, such that the intent of the Regulations can be observed, authority is hereby given and this PERMIT IS GRANTED for

INSTALLATION OF one (1) 280 gallon waste oil underground tank.

This PERMIT is issued and accepted on condition that all provisions of the Fire Prevention Code of the City of Glendale as now adopted, or that may hereafter be adopted, shall be complied with. Any violations of these Provisions may be ground for the revocation of this permit.

LOCATION: 1401 South Brand
California Motors

A. H. Hunt
Chief of the Bureau of Fire Prevention

By .....

This permit does not take the place of any License required by law and is not transferable. Any change in the use or occupancy of premises shall require a new permit.

THIS PERMIT MUST AT ALL TIMES BE KEPT POSTED ON THE PREMISES MENTIONED ABOVE.

IRE PREVENTION
lif.

No. 2794

f the City of Glendale,

Sp. 41396

le

Glendale, California,

) 550 gallon

ises, in location

ndicated on sub-

sions of the Fire Preven-
ay hereafter be adopted,
be ground for revocation

S. STOLLEY
Fire Chief

Brien
ien, Battalion Chief

N THE PREMISES

ired by law and
of premises shall

FORM No. F-55

GLENDALE FIRE DEPARTME — BUREAU OF FIRE PREVENTION
210 South Orange Street - Glendale 4, California
Citrus 1-3134

Joe O'Brien

APPLICATION

Date Jan. 17, 1968

TO THE FIRE CHIEF:

Application is hereby made by the undersigned for permit to:

Remove 200 gal.(approx.) old refuse storage tank from site.

in or on the premises known as California Motors Inc.

1401
~~1210~~ So. Brand Blvd., Glendale, Calif.

located at Glendale, California

(Describe briefly what is to be done, and state the quantities of any hazardous materials, flammable liquids, or explosives involved.)

Same as above

RECEIVED
Date JAN 19 1968
By
FIRE PREVENTION BUREAU

Conditions, surroundings, and arrangements to be in accordance with the Fire Prevention Code of the City of Glendale.

APPROVED
Date Jan 19, 1968
Inspector J.A.O'B.

Company KALISH CONSTRUCTION
By Rudolph E. Kalish
Rudolph E. Kalish, President
Address 434 W. Colorado St.
Glendale, Calif. 91204
Phone 245-0171

FORM No. F-56

GLENDALE FIRE DEPARTMENT — BUREAU OF FIRE PREVENTION
210 South Orange St. - Glendale 4, Calif.
Citrus 1-3134

PERMIT

No. 2746

TO WHOM IT MAY CONCERN:

By virtue of the provisions of the Fire Prevention Code of the City of Glendale, authority is hereby given to:

Name KALISH CONSTRUCTION CO.

Address 434 W. Colorado St. Phone 245-0171

in or on the premises known as California Motors, Inc.

located at 1401 ~~1210~~ So. Brand Blvd., Glendale, California,

and permission is granted for removal of 200 gallon (approx) refuse storage tank from above premises. Tanks to be de-gassed (10# dry ice per 1000 gal. capacity) and removed from the premises the same day.

This permit is issued and accepted on condition that all provisions of the Fire Prevention Code of the City of Glendale as now adopted, or that may hereafter be adopted, shall be complied with. Any violations of these Provisions may be ground for revocation of this permit.

NORMAN S. STOLLEY
Fire Chief

Date Issued Jan. 19, 1968 By Joseph A. O'Brien
Joseph A. O'Brien, Battalion Chief

THIS PERMIT MUST AT ALL TIMES BE KEPT POSTED ON THE PREMISES DESCRIBED ABOVE.
This permit does not take the place of any license required by law and is not transferable. Any change in the use or occupancy of premises shall require a new permit.

authority is hereby given to:

Name KALISH CONSTRUCTION CO.

Address 434 W. Colorado St. Phone

in or on the premises known as California Motors,

located at 1401 ~~1010~~ So. Brand Blvd.,

and permission is granted for removal of 200 gallon storage tank from above premises. Tanks to b dry ice per 1000 gal. capacity) and removed f the same day.

This permit is issued and accepted on condition that all prov tion Code of the City of Glendale as now adopted, or that r shall be complied with. Any violations of these Provisions may of this permit.

NORMA

Date Issued Jan. 19, 1968 By

Joseph A. O'Brien

THIS PERMIT MUST AT ALL TIMES BE KEPT POSTED (DESCRIBED ABOVE.

This permit does not take the place of any license rec is not transferable. Any change in the use or occupancy require a new permit.

File ✓ Recheck _____ Date 1-18-68

GLENDALE FIRE DEPARTMENT - FIRE PREVENTION BUREAU

INSPECTION REPORT

Location 1401 S. Brand Occupancy Auto Agency

Firm Name Phil Hall Oldsmobile

Detail Waste oil tank removal

Received From Chief O'Brien By H. Wells

Contacted Mr. Kalish

Disposition Witnessed the removal of one 280 gallon waste oil tank and witnessed it's degassing. This tank was located at the south end of the brick service bldg. outside, about three feet from the wall ~~in the middle~~

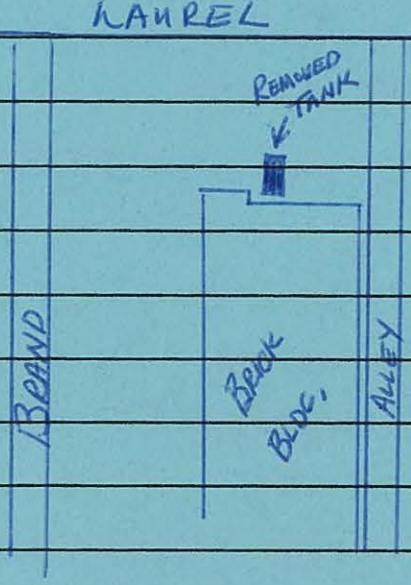

Date of Inspection 1-17-68 Inspector H. Wells

REASONABLE FIRE SAFETY EXISTS: 1-17-68 H. Wells
Date Inspector

FORM No. F-56

GLENDALE FIRE DEPARTMENT — BUREAU OF FIRE PREVENTION

210 South Orange St. - Glendale 4, Calif.
Citrus 1-3134

PERMIT

No. 2794

TO WHOM IT MAY CONCERN:

By virtue of the provisions of the Fire Prevention Code of the City of Glendale, authority is hereby given to:

Name B & L HOIST COMPANY

Address 16233 Minnesota, Paramount Phone Sp. 41396

in or on the premises known as PhillHall Oldsmobile

located at 1401 S. Brand Blvd. Glendale, California,

and permission is granted for installation of one (1) 550 gallon underground waste oil tank on the above premises, in location approved by the Fire Prevention Bureau, as indicated on submitted sketch.

This permit is issued and accepted on condition that all provisions of the Fire Prevention Code of the City of Glendale as now adopted, or that may hereafter be adopted, shall be complied with. Any violations of these Provisions may be ground for revocation of this permit.

NORMAN S. STOLLEY
Fire Chief

Date Issued June 26, 1968 By Joseph A. O'Brien, Battalion Chief

THIS PERMIT MUST AT ALL TIMES BE KEPT POSTED ON THE PREMISES DESCRIBED ABOVE.

This permit does not take the place of any license required by law and is not transferable. Any change in the use or occupancy of premises shall require a new permit.

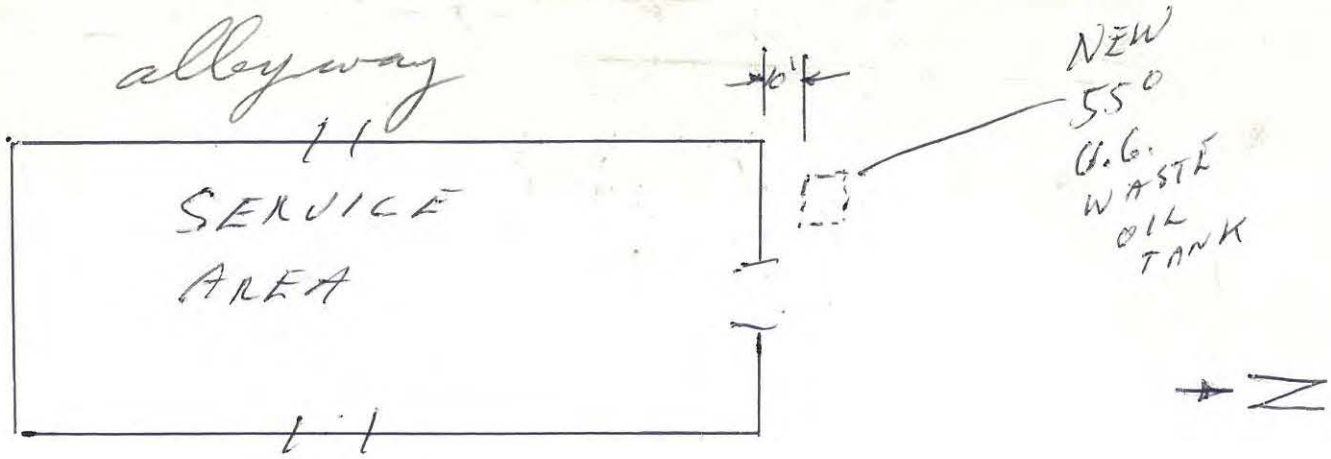

Brand Blvd

NEW
INSTALL (1) 550 GAL.
WASTE OIL TANK

RECEIVED
Date JUN 26 1968
By
FIRE PREVENTION BUREAU

FOR: PHIL HALL
OLDSMOBILE CO.
1401 S. BRAND BLVD.
GLENDALE, CALIF.

INSTALLED BY
B & L HOIST CO.
16233 MINNESOTA AVE.
PARAMOUNT, CALIF.
PHONE # 244-3141

FORM NO. F-56-REV.

GLENDALE FIRE DEPARTMENT — FIRE PREVENTION BUREAU

210 South Orange St. — Glendale, Calif. 91204
Telephone — 241-3134

PERMIT No. 3096

TO WHOM IT MAY CONCERN:

By virtue of the provisions of the Fire Prevention Code of the City of Glendale, authority is hereby given to:

Name LOS FELIZ FORD

Address 1401 S. Brand Blvd. Phone

in or on the premises known as Los Feliz Ford

located at 1401 S. Brand Blvd., Glendale, California,

and permission is granted for storage and use of 1-550 gallon underground storage tank for waste oil, in a manner approved by the Fire Prevention Bureau, subject to the following conditions:
(1) Maintain one 15 lb. CO_2, or equivalent in dry chemical, type fire extinguisher in a conspicuous and accessible location;
(2) No smoking or open flame allowed within 25 ft. of operations; install "No Smoking" signs accordingly.

This Permit is issued and accepted on condition that all provisions of the Fire Prevention Code, City of Glendale, as now adopted, or as may hereafter be adopted, shall be complied with. Any violation of these Provisions may be grounds for revocation of this Permit.

NORMAN S. STOLLEY
Fire Chief

Date Issued Oct. 5, 1970 By Engr. W. R. Small

THIS PERMIT MUST AT ALL TIMES BE KEPT POSTED ON THE PREMISES DESCRIBED ABOVE.
This permit does not take the place of any license required by law and is not transferable. Any change in the use or occupancy of premises shall require a new permit.

ON BUREAU

FPB

NOV 1 1982

it Code # 11,12b,c,14

torage flammable
less 60 gal. garage

Glendale, California.

of any hazardous materials,

renewal

0 1982

3096

with the Fire Prevention Code

LIZ FORD

George SLT

h Brand Blv 91371
Zip Code

6-0977

GLENDALE FIRE DEPARTMENT – FIRE PREVENTION BUREAU
633 East Broadway, Glendale, CA 91205
Telephone – 956-4810

APPLICATION

A fee of $ 30.00 must accompany this application. Make checks payable to City of Glendale.

Date JAN 16 1980

Permit Code # 11, 12b, 12c, 14

TO THE FIRE CHIEF:

Application is hereby made by the undersigned for permit to:

Spraying & dipping flammable finishes, underground storage, outside storage flammable lquids, less than 60 gals. Garage

in or on the premises known as LOS FELIZ FORD

located at 1401 S. Brand Glendale, California.

(Describe briefly what is to be done, and state the quantities of any hazardous materials, flammable liquids, or explosives involved.)

ONE 550 GAL WASTE OIL AND PARTS CLEANER DISPOSAL TANK UNDERGROUND. PARTS CLEANING TUBS WITH WASHING AND SPRAYING CAPACITY. STORAGE OF 60 GAL OR LESS OF PARTS AND TOOL CLEANING SOLVENTS

#0952 JAN 24 1980 #7404

Conditions, surroundings, and arrangements to be in accordance with the Fire Prevention Code of the City of Glendale.

APPROVED
Date 10-27-80
Inspector W.J. Cook
Co.

Company Los Feliz Ford
By Wayne A George
Address 1401 S. Brand Blvd 91204
Zip Code
Phone 244-3141

F-55 (Rev. 11/78)

GLENDALE FIRE DEPARTMENT – FIRE PREVENTION BUREAU
633 East Broadway, Glendale, CA 91[illegible]
Telephone – 956-4810

APPLICATION

A fee of $ 30.00 must accompany this application. Make checks payable to City of Glendale.

Date APR 2 1981

Permit Code # 11, 12(b), 12(c) & 14

TO THE FIRE CHIEF:

Application is hereby made by the undersigned for permit to:

Spraying - Storage - Garage.

in or on the premises known as Los Feliz Ford

located at 1401 South Brand Blvd. Glendale, California.

(Describe briefly what is to be done, and state the quantities of any hazardous materials, flammable liquids, or explosives involved.)

STORAGE only
10 Gals – CLEANING SOLVENT

Renewal
APR 10 1981
#1766
ck #16939

Conditions, surroundings, and arrangements to be in accordance with the Fire Prevention Code of the City of Glendale.

APPROVED
Date 12-9-81
Inspector W.J. Cook
Co.

Company Los Feliz FORD
By Wayne A George SLT
Address 1401 So Brand Blvd 9120[illegible]
Zip Code
Phone 956-0977

F-55 (Rev. 11/78)

995 B

APPLICATION FOR CLOSURE
HAZARDOUS MATERIALS UNDERGROUND STORAGE
COUNTY OF LOS ANGELES DEPARTMENT OF PUBLIC WORKS
ENGINEERING SERVICES DIVISION
2250 ALCAZAR STREET
LOS ANGELES, CALIFORNIA 90033

FIELD COPY

OWNER:
NAME Los Feliz Ford
ADDRESS 1401 E Brand Blvd CITY Glendale STATE CA ZIP 91207

FACILITY:
NAME Los Feliz Ford
SITE ADDRESS 1401 E Brand Blvd CITY Glendale ZIP 91207
MAILING ADDRESS 1401 E Brand Blvd CITY Glendale STATE CA ZIP 91207
CONTACT PERSON W George TITLE Sec/Treas PHONE (818) 956-0977

CLOSURE REQUESTED:
☐ TEMPORARY (REFER TO CONDITIONS A AND B ON BACK OF THIS FORM)
EFFECTIVE DATE OF CLOSURE _____
DATE OPERATION WILL RESUME _____
☑ PERMANENT, TANK(S) REMOVAL DISPOSAL DESTINATION 1425 Illinois Pasadena
(REFER TO CONDITIONS A AND C ON BACK OF THIS FORM)
☐ PERMANENT, TANK(S) IN PLACE
(REFER TO CONDITIONS A AND D ON BACK OF THIS FORM)

TANK(S) DESCRIPTION: (ATTACH ADDITIONAL LIST IF NECESSARY.)

TANK NO.	MATERIAL	AGE (YEARS)	CAPACITY (GAL)	MATERIALS STORED (PAST AND PRESENT)
1	STEEL	1953 20	240	WASTE OIL F-608782

	YES	NO
HAS ANY UNAUTHORIZED DISCHARGE EVER OCCURRED AT THIS SITE?	☐	☑
HAVE STRUCTURAL REPAIRS EVER BEEN MADE ON THESE TANKS?	☐	☑
WILL NEW UNDERGROUND TANKS BE INSTALLED FOLLOWING CLOSURE?	☐	☑
WILL ANY WELLS, INCLUDING MONITORING WELLS, BE ABANDONED?	☐	☑

IF THE RESPONSE TO ANY OF THE ABOVE QUESTIONS IS YES, ATTACH EXPLANATION.

BY SIGNATURE BELOW THE APPLICANT CERTIFIES THAT HE/SHE HAS READ AND UNDERSTANDS THE CONDITIONS ON THE REVERSE SIDE OF THIS FORM AND THAT THE STATEMENTS AND DISCLOSURES ABOVE ARE TRUE AND CORRECT.

APPLICANT'S SIGNATURE _____ DATE 12-20-85
OWNER ☐ OPERATOR ☐ CONTRACTOR G Blum Co
STATE LICENSE NO. 271720

TO BE COMPLETED BY THE COUNTY ENGINEER

BY SIGNATURE BELOW APPLICANT IS GRANTED APPROVAL TO PROCEED WITH THE CLOSURE.

FEE COLLECTED $ 38.00
PERMIT NO 995 B
FILE NO 10484 R/C3D

Stephen J Burger DATE December 20, 1985
TO ARRANGE FOR AN INSPECTION, TELEPHONE ROGER HIGBEE, JOE BAIOCCO

GL[illegible]ALE FIRE DEPAR[illegible]NT – FIRE PREV[illegible]ION BUREAU
633 East Broadway, Glendale, CA 91205
Telephone – 956-4810

pd ch #07384

APPLICATION

A fee of $ 45.00 must accompany this application. Make checks payable to City of Glendale.

pls. call to pick up permit

Date 12-30-85

Permit Code # 11-b

TO THE FIRE CHIEF:

Application is hereby made by the undersigned for permit to:

Remove underground tanks

in or on the premises known as Los Feliz Ford

located at 1401 S. Brand Glendale, California.

(Describe briefly what is to be done, and state the quantities of any hazardous materials, flammable liquids, or explosives involved.)

Conditions, surroundings, and arrangements to be in accordance with the Fire Prevention Code of the City of Glendale.

APPROVED	Company L. Blain Co
Date	By [illegible]
Inspector	Address 16257 Illinois Ave Paramount 90723 Zip Code
Co.	Phone (213) 531-3200

F-55 (Rev. 11/78)

Form No. F-56 (Rev. 1-81)

FPB #4

GLENDALE FIRE DEPARTMENT – FIRE PREVENTION BUREAU
633 East Broadway, Room 303 – Glendale, Calif. 91205
Telephone – 956-4810

PERMIT No 1084

PC 407

TO WHOM IT MAY CONCERN:

By virtue of the provisions of the Fire Prevention Code of the City of Glendale, authority is hereby given to:

Name L. Blain Company

Address 16257 Illinois Ave:Paramount 90723 Phone 213-531-3200

in or on the premises known as Los Feliz Ford

located at 1401 S. Brand Glendale, California

and permission is granted for Code 11 - remove underground tanks, in accordance with the 1982 Uniform Fire Code.

1-22-86 Removed OK
M.J. Cook

1-500 gallon tank

This permit is issued and accepted on condition that all provisions of the Fire Prevention Code and or any other regulations of the City of Glendale, as now adopted, or as may hereafter be adopted, shall be complied with. Any violation of these Provisions may be grounds for revocation of this permit.

John C. Brown
Fire Marshal

OK RL

Date Issued 12-31-85 By RC Lindsey
pd ch 07384 Ralph C. Lindsey, F.P.E., Associate

THIS PERMIT MUST AT ALL TIMES BE KEPT POSTED ON THE PREMISES DESCRIBED ABOVE.

This permit does not take the place of any license required by law and is not transferable. Any change in the use or occupancy of premises shall require a new permit.

STATE OF CALIFORNIA — WATER RESOURCES CONTROL BOARD

FORM 'A':

SITE

UNDERGROUND STORAGE TANK PROGRAM
FACILITY/SITE, INFORMATION and/or PERMIT APPLICATION

COMPLETE THIS FORM FOR EACH FACILITY/SITE

MARK ONLY ONE ITEM: ☐ 1 NEW PERMIT ☐ 2 INTERIM PERMIT ☐ 3 RENEWAL PERMIT ☐ 4 AMENDED PERMIT ☐ 5 CHANGE OF INFORMATION ☐ 6 TEMPORARY SITE CLOSURE ☐ 7 PERMANENTLY CLOSED SITE

I. FACILITY/SITE INFORMATION & ADDRESS — (MUST BE COMPLETED)

FACILITY/SITE NAME	CARE OF ADDRESS INFORMATION
LOS FELIZ FORD	
ADDRESS: 1401 So. BRAND	NEAREST CROSS STREET: LOS FELIZ — ✓ Box to indicate ☐ CORPORATION ☐ INDIVIDUAL ☐ PARTNERSHIP ☐ LOCAL-AGENCY ☐ COUNTY-AGENCY ☐ STATE-AGENCY ☐ FEDERAL-AGENCY
CITY NAME: GLN.	STATE: CA — ZIP CODE: 91204 — SITE PHONE #, WITH AREA CODE: 818-956-0977
TYPE OF BUSINESS: ☐ 1 GAS STATION ☐ 2 DISTRIBUTOR ☐ 3 FARM ☐ 4 PROCESSOR ☐ 5 OTHER — ☐ Box if INDIAN RESERVATION or TRUST LANDS	EPA ID #: — # of TANK's AT THIS SITE:
EMERGENCY CONTACT PERSON (PRIMARY)	EMERGENCY CONTACT PERSON (SECONDARY)
DAYS: NAME (LAST, FIRST): JOHN OLSON — PHONE # WITH AREA CODE	DAYS: NAME (LAST, FIRST) — PHONE # WITH AREA CODE
NIGHTS: NAME (LAST, FIRST) — PHONE # WITH AREA CODE	NIGHTS: NAME (LAST, FIRST) — PHONE # WITH AREA CODE

II. PROPERTY OWNER INFORMATION & ADDRESS — (MUST BE COMPLETED)

NAME	CARE OF ADDRESS INFORMATION
MAILING or STREET ADDRESS	✓ Box to indicate ☐ CORPORATION ☐ INDIVIDUAL ☐ PARTNERSHIP ☐ LOCAL-AGENCY ☐ COUNTY-AGENCY ☐ STATE-AGENCY ☐ FEDERAL-AGENCY
CITY NAME — STATE — ZIP CODE — PHONE #, WITH AREA CODE	

TANK OWNER INFORMATION & ADDRESS — (MUST BE COMPLETED)

NAME	CARE OF ADDRESS INFORMATION
MAILING or STREET ADDRESS	✓ Box to indicate ☐ CORPORATION ☐ INDIVIDUAL ☐ PARTNERSHIP ☐ LOCAL-AGENCY ☐ COUNTY-AGENCY ☐ STATE-AGENCY ☐ FEDERAL-AGENCY
CITY NAME — STATE — ZIP CODE — PHONE #, WITH AREA CODE	

COUNTY #	JURISDICTION #	AGENCY #	FACILITY ID #	# of TANKS at SITE

CURRENT LOCAL AGENCY FACILITY ID #	APPROVED BY NAME	PHONE # WITH AREA CODE

PERMIT NUMBER	PERMIT APPROVAL DATE	PERMIT EXPIRATION DATE

LOCATION CODE	CENSUS TRACT #	SUPERVISOR-DISTRICT CODE	BUSINESS PLAN FILED YES ☐ NO ☐	DATE FILED

CHECK #	PERMIT AMOUNT	SURCHARGE AMOUNT	FEE CODE	RECEIPT #	BY:

REMARKS: 1 - 550 GAL WASTE OIL TANK REMOVED 1-24-86
NO RECORD of CLOSURE ON FILE.
FOLLOW-UP NEEDED.

County of Los Angeles
DEPARTMENT OF COUNTY ENGINEER-FACILITIES
SANITATION DIVISION

UNDERGROUND TANKS

PERMIT No 995B

To C. STOBERG Date 1-24-86

Firm Name LOS FELIZ FORD File No. 10484-3D

Location 1401 S. BRAND BLVD, GLENDALE T.G. 25

Contact Name W. GEORGE Title SERVICE (818) 956-0977

Contractor L. BLAIN CO Phone No. (213) 531-3200

☐ Installed ___ Tank(s)

☑ Removed 1 Tank(s)

Tank(s) Capacity ONE (1) 550 gal

WASTE OIL

Tank Usage:

- ✓ Oil WASTE UL No F 608782
- ___ Gasoline
- ___ Diesel
- ___ Chemical
- ___ I.W.
- ___ Other

Monitoring System:

- ✓ Single Wall
- ___ Secondary Containment
- ___ Monitoring Wells
- ___ Other

SKETCH:

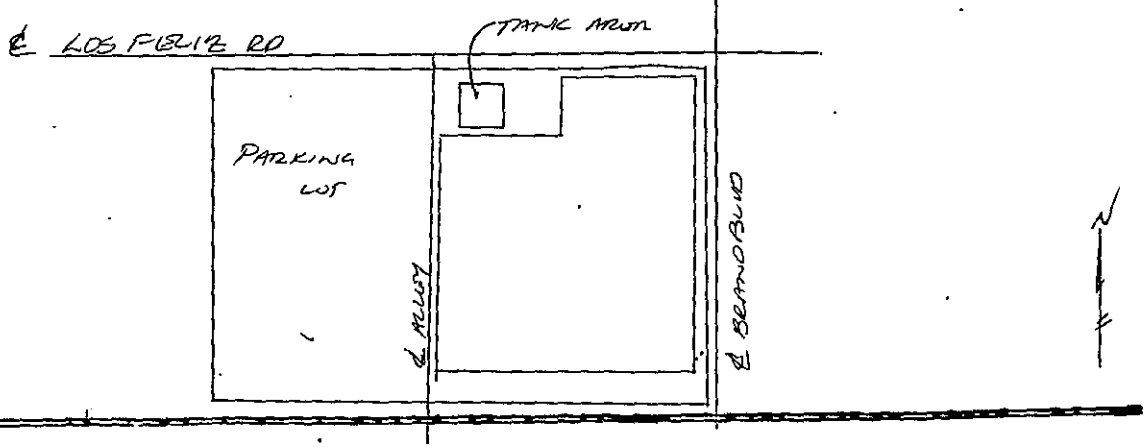

Inspector BAROCO

Date Inspected 1-23-86

✓ Tank(s) in Compliance

___ Unauthorized Discharged

___ Notice Issued

OK

REVISED 10-29-91

Permit # W-943

CITY OF GLENDALE
PERMIT SERVICE CENTER Receipt #_____
633 East Broadway, Rm 101, Glendale, CA 91206-4390 Phone 548-3200

APPLICATION FOR INDUSTRIAL WASTE PERMIT

Business Name: Los Feliz Ford

Business Owner: Gregg Bussjaeger (Ed Jussen) Phone: (818) 956-0977

Address of Installation: 1401 S. Brand Blvd. 91204

Mailing Address: Same

Type of Industry: Auto sales and service SIC Code: 5511

Character of operation producing waste: 7538

Automobile parts cleaning and garage floor washing.

Types of chemicals, solvents, cleaning compounds, oils and other substances contained in liquid waste discharge:

Water, dirt, soap, oil and grease.

Approximate gallonage of waste liquids (150) per (8) hour day.

Additional information: ~~Change of ownership,~~ previous permit W-943

Existing 9'x 3'x 3' BI Clarifier.

_____ **Drivers License #** ✓ Y0076583

✓ FEE: $85.00 (Checks made payable to the CITY OF GLENDALE.)

For further information, if necessary, call 548-3945.

"I certify under penalty of law that this document and all attachments were prepared under my direction or supervision in accordance with a system designed to assure that qualified personnel properly gather and evaluate the information submitted. Based on my inquiry of the person or persons who manage the system, or those persons directly responsible for gathering the information, the information submitted is, to the best of my knowledge and belief, true, accurate, and complete. I am aware that there are significant penalties for submitting false information, including the possibility of fine and imprisonment for knowing violations."

Authorized Signature Required

1. Business Owner.
2. Corporate officer or designated employee with written authorization.
3. Managing partner.

Los Feliz Ford
(Firm Name)

✓ G Bussjaeger Pres.
(Applicant's Signature)

Gregg Bussjaeger, President
(Type or print name and title)

S-50

DIVISION OF PUBLIC WORKS
Engineering Section
633 East Broadway, Rm. 201
244-4651

CITY OF GLENDALE
California

PERMIT NO. W-943

December 21, 19 70

INDUSTRIAL WASTE PERMIT

Revocable permission is hereby granted to

Los Feliz Ford, Incorporated (Name of Firm or Individual) 1401 South Brand Boulevard, Glendale 91204 (Address)

to discharge the following indicated class or classes of industrial waste liquids

estimated to be 100 gallons per 8-hour day from:

Automobile Parts Cleaning and Garage
Floor Washing

from the premises located at 1401 South Brand Boulevard, Glendale 91204

into the 8-inch sewer in the alley westerly of that address

subject to the conditions marked (x) on the reverse side of this sheet and to the further condition that the permittee agrees to take such additional steps in the future as may then be required by the City Engineer or his authorized representative to prevent any damage, danger, or nuisance from the introduction of these waste liquids into the receiving system.

RECOMMENDED:

~~Chief Engineer~~
Supt. of Building

APPROVED:

Director of Public Works

This permit becomes effective upon receipt of the fee of $15.00 and validation by Cashier in space provided below:

Fee Receipt No. 60849

By

Additional permits must be obtained from the Building Section for the performance of the work on the property.

PERMIT CONDITIONS

which must be fulfilled by permittee

PROCESS WASTE

(X) Discharge such waste liquids in the manner required by the Plumbing Code of the Building Section.

(X) Pass all such waste liquids through a 3-compartment clarifier (neutralizing tank) having internal dimensions not less than 9 feet long, 3 feet wide, and 3 feet deep below invert of outlet pipe.

(X) Neutralize such waste liquids to a pH value of between 5.5 (for acidity) and 9.0 (for alkalinity) before discharge.

(X) Clarify such waste liquids to not exceed 600 parts per million of grease or oil and 1000 parts per million of suspended solids before discharge.

(X) Permit no storm water to enter the sewer.

(X) Discharge no waste liquids into the sewer at a temperature in excess of 100 degrees Fahrenheit.

(X) Discharge no paints, gums, lacquers, solvents, hydrocarbons, or other flammable substances, but dispose of them legally otherwise;

(X) Discharge no cyanides, phenols, or other toxic substances.

(X) Discharge no rags, bones, feathers, glass, metal, wood, or other large solid particles.

( ) Pass the waste liquids through a Standard Manhole ..... (Standard Plan No. .....) to be constructed in the discharge line from the clarifier at the applicant's expense and accessibly located on applicant's property or in the public street.

(X) **Adopt and use a program of regular and frequent maintenance and skimming of the clarifier so as to prevent discharge of grease, oil and/or industrial waste in excess of the legal limits into the sewer.**

NOTE:

Items checked above are restrictions which are particularly applicable to this permit. The lack of a mark in front of any of the unchecked conditions does not in any way authorize permittee to violate the terms of any unchecked condition, or the general provisions of the Municipal Code governing industrial wastes.

Should you require any additional information regarding this permit, please call the Engineering Section, 633 East Broadway, 244-4651.

V-943

Date: June 22, 1970

Mr. Clyde A. Blodgett, Supt. of Building
City of Glendale
633 East Broadway, Room 101
Glendale, California 91205

Dear Sir:

REQUEST FOR INDUSTRIAL WASTE PERMIT

Firm Name: Los Feliz Ford Inc

Address (Mailing): 1401 So. Brand Phone No.: 244-3141

Address (of installation): same

Type of Industry: auto dealership

Character of operation producing waste: auto parts, and garage floor washing.

Types of chemicals, solvents, cleaning compound, oils or other substances contained in liquid waste discharge:

solvent, soap and oil; undercoating

Approximate gallonage of waste liquids (100) per (8) hour day.

Additional Information:

Fee of $15.00 enclosed made payable to the CITY OF GLENDALE

Los Feliz Ford, Inc.
(Firm Name)

By J. F. Fields, SEC./TREAS.
(Applicant's Signature)

For further information, call 244-4651, Extension 281

60849

DATA SHEET

Industrial Waste Control Section

W-943

Los Feliz Ford, Incorporated	244-3141
Industry	Phone
1401 South Brand Boulevard, Glendale 91204	Ed Schultz
Address	Person Interviewed
Same	Service Manager
Mailing Address	Title
Auto sales and service	100 per 8-hour day
Type of Industry	Gallons

Automobile parts cleaning and garage floor washing

Operation

Intermittent

Water, dirt, soap, gunk, oil and solvent

Character of Waste

3-C 9'x 3'x 3' BI Clarifier	Existing
Existing Facilities	Recommended Facilities

Added Information or Recommendation

Hot caustic tank has been removed.

Nathen Daugherty, President

B. V. Kirk, V. P.

James F. Fields, Sec.-Treas.

CHANGE OF OWNERSHIP. Previous permit W-246 issued January 15, 1960, to California Motors.

Submitted by Wayne A. O'Shana — DATE December 17, 1970
Industrial Waste Inspector

Recommended by _____ — DATE _____
City Engineer

Approved by _____ — DATE _____
Director of Public Works

W - 943

INSPECTION FEE

	DATE	RECEIPT #
90 \ 91	5/7/91	6704/B014
91 \ 92	1/31/92	2574/B016
92 \ 93		
93 \ 94		
94 \ 95		
95 \ 96		
96 \ 97		
98 \ 99		
99 \ 00		
00 \ 01		
01 \ 02		
02 \ 03		
03 \ 04		
04 \ 05		
05 \ 06		
06 \ 07		

PERMIT RENEWAL

DATE	RECEIPT #
5/7/91	6704/B014
11-29-94	2538/B021

JOB ADDRESS (WHERE APPLICABLE)

1401 S Brand

NUMBER STREET

MISCELLANEOUS FEE RECEIPT

PERMIT SERVICES, PUBLIC WORKS DIVISION
633 E. BROADWAY, RM. 101, GLENDALE, CA 91206-4390

RECEIVED OF Los Feliz Ford

MAILING ADDRESS

6704B014 05/07/91CHEK 545.00

FOR:

- ☐ *PLAN CHECK FEE FOR VAL. $
- ☐ FILING FEE FOR BUILDING COMMISSION HEARING
- ☒ INDUSTRIAL WASTE FEE
- ☐ PURCHASE OF BUILDING CODE
- ☐ PURCHASE OF PLUMBING CODE
- ☐ JOURNEYMAN PLUMBER EXAMINATION
- ☐ JOURNEYMAN ELECTRICIAN EXAMINATION
- ☐ USE AND OCCUPANCY CERTIFICATE FEE
- ☐ JOURNEYMAN PLUMBER LIC. RENEWAL
- ☐ JOURNEYMAN ELECTRICIAN LIC. RENEWAL
- ☐
- ☐
- ☐

REMARKS W-943, IW-790
W 943, IW-101

AMOUNT DUE $ 545.00 PAID by: CK. M.O. CASH
When properly validated this is a receipt for the amount shown on the **VALIDATION STAMP.**

***WARNING:** PLAN CHECK FEES. WHERE NO ACTION IS TAKEN BY THE APPLICANT IN NINETY (90) DAYS AND NO BUILDING PERMIT IS ISSUED. ARE FORFEITED TO THE CITY.

FORM PWD 58 (REV. 5/85) TEMPORARY

cut here

cut here

CITY OF GLENDALE - INDUSTRIAL WASTE
INVOICE FOR PERMIT RENEWAL

Los Feliz Ford, Inc
1401 S Brand Blvd

	Permit	W-943
	Invoice	IW-790
	Amount Due	$85.00
	Due Date	5/15/91
	Delinquent	6/15/91

Mail to: City of Glendale
Permit Service Center
633 E. Broadway
Glendale, CA 91206-4390

ENCLOSE THIS PORTION OF THE INVOICE WITH YOUR PAYMENT
MAKE CHECK PAYABLE TO THE CITY OF GLENDALE

6 MAY 91 2:52

-PERMIT SERV-

PRINTED ON RECYCLED PAPER.

cut here

cut here

CITY OF GLENDALE - INDUSTRIAL WASTE
INVOICE FOR ANNUAL INSPECTION FEE

Los Feliz Ford, Inc
1401 S Brand Blvd

	Permit	W-943
	Invoice	IW-101
	Amount Due	$460.00
	Due Date	5/15/91
	Delinquent	6/15/91

Mail to: City of Glendale
Permit Service Center
633 E. Broadway
Glendale, CA 91206-4390

ENCLOSE THIS PORTION OF THE INVOICE WITH YOUR PAYMENT
MAKE CHECK PAYABLE TO THE CITY OF GLENDALE

6 MAY 9

-PERMIT SERV-

PRINTED ON RECYCLED PAPER.

S-50

DIVISION OF PUBLIC WORKS
Engineering Section
633 East Broadway, Rm. 201
244-4651

CITY OF GLENDALE
California

PERMIT NO. W-944

December 21, 19 70

INDUSTRIAL WASTE PERMIT

Revocable permission is hereby granted to

Los Feliz Ford, Incorporated (Name of Firm or Individual) 1401 South Brand Boulevard (Address)

to discharge the following indicated class or classes of industrial waste liquids estimated to be 400 gallons per 8-hour day from

Wet Sanding, Paint Spray Booth and Garage Floor Washing

from the premises located at 113 West Laurel Street, Glendale 91204

into the 8-inch sewer in that street

subject to the conditions marked (x) on the reverse side of this sheet and to the further condition that the permittee agrees to take such additional steps in the future as may then be required by the City Engineer or his authorized representative to prevent any damage, danger, or nuisance from the introduction of these waste liquids into the receiving system.

RECOMMENDED:

~~City Engineer~~
Supt. of Building

APPROVED:

Director of Public Works

This permit becomes effective upon receipt of the fee of $15.00 and validation by Cashier in space provided below:

Fee Receipt No. 60850

By Brason

Additional permits must be obtained from the Building Section for the performance of the work on the property.

PERMIT CONDITIONS

which must be fulfilled by permittee

☒ PROCESS WASTE

(X) Discharge such waste liquids in the manner required by the Plumbing Code of the Building Section.

(X) Pass all such waste liquids through a ..... 3 ..... -compartment clarifier (neutralizing tank) having internal dimensions not less than ..... 9 ..... feet long, ... 3 ..... feet wide, and ..... 3 feet ..... deep below invert of outlet pipe.

(X) Neutralize such waste liquids to a pH value of between 5.5 (for acidity) and 9.0 (for alkalinity) before discharge.

(X) Clarify such waste liquids to not exceed 600 parts per million of grease or oil and 1000 parts per million of suspended solids before discharge.

(X) Permit no storm water to enter the sewer.

(X) Discharge no waste liquids into the sewer at a temperature in excess of ..... 100 ..... degrees Fahrenheit.

(X) Discharge no paints, gums, lacquers, solvents, hydrocarbons, or other flammable substances, but dispose of them legally otherwise;

(X) Discharge no cyanides, phenols, or other toxic substances.

(X) Discharge no rags, bones, feathers, glass, metal, wood, or other large solid particles.

( ) Pass the waste liquids through a Standard Manhole ..... (Standard Plan No. .....) to be constructed in the discharge line from the clarifier at the applicant's expense and accessibly located on applicant's property or in the public street.

(X) Adopt and use a program of regular and frequent maintenance and skimming of the clarifier so as to prevent discharge of grease, oil and/or industrial waste in excess of the legal limits into the sewer.

NOTE:

Items checked above are restrictions which are particularly applicable to this permit. The lack of a mark in front of any of the unchecked conditions does not in any way authorize permittee to violate the terms of any unchecked condition, or the general provisions of the Municipal Code governing industrial wastes.

Should you require any additional information regarding this permit, please call the Engineering Section, 633 East Broadway, 244-4651.

W-944

Date: June 22, 1970

Mr. Clyde A. Blodgett, Supt. of Building
City of Glendale
633 East Broadway, Room 101
Glendale, California 91205

Dear Sir:

REQUEST FOR INDUSTRIAL WASTE PERMIT

Firm Name: Lou Fehy Ford, Inc.

Address (Mailing): 1401 S. Brand Phone No.: 244-3141

Address (of installation): 113 N. Laurel

Type of Industry: auto dealership

Character of operation producing waste: wet sanding, paint spray booth, garage floor washing.

Types of chemicals, solvents, cleaning compound, oils or other substances contained in liquid waste discharge:

solvent, paint residue, etc.

Approximate gallonage of waste liquids (400) per (8) hour day.

Additional Information:

Fee of $15.00 enclosed made payable to the CITY OF GLENDALE

Lou Fehy Ford, Inc
(Firm Name)

By J. F. Field SEC./TREAS.
(Applicant's Signature)

For further information, call 244-4651, Extension 281

60850

OB ADDRESS (WHERE APPLICABLE)
W. Laurel
STREET

MISCELLANEOUS FEE RECEIPT

T SERVICES, PUBLIC WORKS DIVISION
ADWAY, RM. 101, GLENDALE, CA 91206-4390

F Los Feliz Ford

K FEE FOR VAL. $

OR BUILDING COMMISSION HEARING

WASTE FEE

F BUILDING CODE

F PLUMBING CODE

N PLUMBER EXAMINATION

N ELECTRICIAN EXAMINATION

CUPANCY CERTIFICATE FEE

N PLUMBER LIC. RENEWAL

N ELECTRICIAN LIC. RENEWAL

-944

-791, 102

6707B014 05/07/91CHEK 545.00

$545.00 PAID by: CK. M.O. CASH
ilidated this is a receipt for the amount shown on
STAMP.

PLAN CHECK FEES. WHERE NO ACTION IS TAKEN BY THE
ETY (90) DAYS AND NO BUILDING PERMIT IS ISSUED. ARE
CITY.

TEMPORARY



CHECK NO 22927

LOS FELIZ FORD

"Happy is our middle name"

1401 SO. BRAND BLVD., GLENDALE, CALIF. 91204
(818) 956-0977 (213) 245-1021

DATE	REFERENCE #	AMOUNT	DESCRIPTION	DATE	REFERENCE #	AMOUNT	DESCRIPTION
		7770	SRV-TOOLS & SUPPL				
5/ 2	22927	545.00					

INDUSTRIAL WASTE PERMIT RENEWAL/INSPECTION FEE (113 W LAUREL ST) AG

cut here cut here cut here

CITY OF GLENDALE - INDUSTRIAL WASTE
INVOICE FOR PERMIT RENEWAL

Los Feliz Ford, Inc
113 W Laurel St

Permit W-944
Invoice IW-791

Mail to: City of Glendale
Permit Service Center
633 E. Broadway
Glendale, CA 91206-4390

Amount Due $85.00
Due Date 5/15/91
Delinquent 6/15/91

ENCLOSE THIS PORTION OF THE INVOICE WITH YOUR PAYMENT
MAKE CHECK PAYABLE TO THE CITY OF GLENDALE

-PERMIT SERV
6 MAY 91 2

PRINTED ON RECYCLED PAPER.

cut here cut here cut here

CITY OF GLENDALE - INDUSTRIAL WASTE
INVOICE FOR ANNUAL INSPECTION FEE

Los Feliz Ford, Inc (Lower Shop)
113 W Laurel St

Permit W-944
Invoice IW-102

Mail to: City of Glendale
Permit Service Center
633 E. Broadway
Glendale, CA 91206-4390

Amount Due $460.00
Due Date 5/15/91
Delinquent 6/15/91

ENCLOSE THIS PORTION OF THE INVOICE WITH YOUR PAYMENT
MAKE CHECK PAYABLE TO THE CITY OF GLENDALE

PERMIT SERV
MAY 91

PRINTED ON RECYCLED PAPER.

DATA SHEET

Industrial Waste Control Section

W-944

Los Feliz Ford, Incorporated	244-3141
Industry	Phone
113 West Laurel Street, Glendale 91204	Ed Schultz
Address	Person Interviewed
1401 South Brand Boulevard, Glendale 91204	Service Manager
Mailing Address	Title
Auto sales and service - body shop	400 per 8-hour day
Type of Industry	Gallons

Wet sanding, paint spray booth and garage floor washing

Operation

Intermittent

Water, dirt, soap, solvent and paint residue

Character of Waste

3-C 9'x 3'x 3' BI Clarifier	Existing
Existing Facilities	Recommended Facilities

Added Information or Recommendation

NO PREVIOUS PERMIT. New construction.

Submitted by Wayne A. O'Shana — DATE December 17, 1970
Industrial Waste Inspector

Recommended by _____ DATE _____
City Engineer

Approved by _____ DATE _____
Director of Public Works

should be Laurel address

✓ 1-7-93 G.A Issued in error.

10-29-91

Permit # W-2749

CITY OF GLENDALE
PERMIT SERVICE CENTER Receipt #_____
633 East Broadway, Rm 101, Glendale, CA 91206-4390 Phone 548-3200

APPLICATION FOR INDUSTRIAL WASTE PERMIT

Business Name: Los Feliz Ford, Inc.

Business Owner: Gregg Bussjaeger (Ed Jussen) Phone: (818) 247-1903

Address of Installation: 1401 S. Brand Blvd. 91204

Mailing Address: Same

Type of Industry: Auto sales and service SIC Code: 5511

Character of operation producing waste: 7538

Automobile parts cleaning and garage floor washing.

Types of chemicals, solvents, cleaning compounds, oils and other substances contained in liquid waste discharge:

Water, dirt, soap, solvent, oil and grease.

Approximate gallonage of waste liquids (150) per (8) hour day.

Additional information: ~~Change of ownership~~, no previous permit

Existing 3-compartment 9'x 3'x 3' BI clarifier.

Drivers License # ✓ Y0076583

✓ FEE: $85.00 (Checks made payable to the CITY OF GLENDALE.)

For further information, if necessary, call 548-3945.

"I certify under penalty of law that this document and all attachments were prepared under my direction or supervision in accordance with a system designed to assure that qualified personnel properly gather and evaluate the information submitted. Based on my inquiry of the person or persons who manage the system, or those persons directly responsible for gathering the information, the information submitted is, to the best of my knowledge and belief, true, accurate, and complete. I am aware that there are significant penalties for submitting false information, including the possibility of fine and imprisonment for knowing violations."

Authorized Signature Required

1. Business Owner.
2. Corporate officer or designated employee with written authorization.
3. Managing partner.

Los Feliz Ford
(Firm Name)

✓ G Bussjaeger Pres.
(Applicant's Signature)

Gregg Bussjaeger, President
(Type or print name and title)

W - 944

INSPECTION FEE

	DATE	RECEIPT #
90 \ 91	5/7/91	6707B014
91 \ 92		
92 \ 93		
93 \ 94		
94 \ 95		
95 \ 96		
96 \ 97		
98 \ 99		
99 \ 00		
00 \ 01		
01 \ 02		
02 \ 03		
03 \ 04		
04 \ 05		
05 \ 06		
06 \ 07		

PERMIT RENEWAL

DATE	RECEIPT #
12/21/70	60850
5/7/91	6707B014
11-29-94	2537B021

authority is hereby given to:

Name Ruben A. Cruz

Address 12459 Dahlia, El Monte Phone

in or on the premises known as California Motors

located at 1401 So. Brand Blvd.,

and permission is granted for spot spray painting in
bove property in a location approved by this o
ie following conditions and restrictions:

- Spraying to be done 25 feet from buildings
  flame, and sources of ignition.
- No smoking allowed in spraying areas.
- Maintain one 15# CO^2 extinguisher or equiv
- No spraying of complete vehicles.

This permit is issued and accepted on condition that all prov
tion Code of the City of Glendale as now adopted, or that
shall be complied with. Any violations of these Provisions ma
of this permit.

- Spraying must not cause a nuisance
  or hazard to neighbors. NORI

Date Issued July 2, 1964 By R. K
Engr. R. C.

THIS PERMIT MUST AT ALL TIMES BE KEPT POSTED
DESCRIBED ABOVE.

This permit does not take the place of any license re
is not transferable. Any change in the use or occupanc
require a new permit.

authority is hereby given to:

Name PHIL HALL OLDSMOBILE

Address 1401 So. Brand Blvd. Phone

in or on the premises known as Phil Hall Oldsmol

located at 1401 So. Brand Blvd.,

and permission is granted for operation of a place

purpose of servicing or repairing motor veh

with the requirements of the Fire Preventio

This permit is issued and accepted on condition that all prov
tion Code of the City of Glendale as now adopted, or that
shall be complied with. Any violations of these Provisions ma
of this permit.

NORMAN S

Date Issued Jan. 3, 1968 By

Engr. Howard

THIS PERMIT MUST AT ALL TIMES BE KEPT POSTED
DESCRIBED ABOVE.

This permit does not take the place of any license re
is not transferable. Any change in the use or occupanc
require a new permit.

FORM No. F-56

GLENDALE FIRE DEPARTMENT — BUREAU OF FIRE PREVENTION

210 South Orange St. - Glendale 4, Calif.

Citrus 1-3134

PERMIT

No. 2775

TO WHOM IT MAY CONCERN:

By virtue of the provisions of the Fire Prevention Code of the City of Glendale, authority is hereby given to:

Name PHIL HALL OLDSMOBILE

Address 1401 So. Brand Blvd. Phone

in or on the premises known as Phil Hall Oldsmobile

located at 1401 S. Brand Blvd. Glendale, California,

and permission is granted for storage and use of three 15 gallon drums of lacquer thinner, 40 gallons of assorted paints stored in an approved storage room outside of the building, in a manner approved by Fire Prevention Bureau, and subject to following conditions: No smoking, or open flame, allowed within 25 ft. of operations; Install "No Smoking" signs accordingly; only pump-type dispensing from drums allowed; maintain one 15 lb. CO_2, or equivalent in dry chemical type fire extinguisher.

This permit is issued and accepted on condition that all provisions of the Fire Prevention Code of the City of Glendale as now adopted, or that may hereafter be adopted, shall be complied with. Any violations of these Provisions may be ground for revocation of this permit.

NORMAN S. STOLLEY

Fire Chief

Date Issued Apr. 16, 1968 By Howard R. Willis

Engr. Howard R. Willis

THIS PERMIT MUST AT ALL TIMES BE KEPT POSTED ON THE PREMISES DESCRIBED ABOVE.

This permit does not take the place of any license required by law and is not transferable. Any change in the use or occupancy of premises shall require a new permit.

7-26-68
~~7-23-68~~

File ✓ Recheck ~~7-9-68~~ Date 6-25-68

GLENDALE FIRE DEPARTMENT - FIRE PREVENTION BUREAU

INSPECTION REPORT

Location 1401 S. Brand Occupancy Body shop

Firm Name Phil Hall Oldsmobile

Detail Spray booth

Received From Capt. Holmes By H. Wells

Contacted Jim Hayter

Disposition Mr. Hayter stated that the parts for the electrical interlock on electrical panel door have not arrived. I asked him to call and see what the problem is. - H. Wells

7-9-68 Nothing done, Talked to Jim Hayter and told him to put the pressure on McFyff Hall on the electrical parts as we would close the booth down in two weeks. - H. Wells

7-23-68 Nothing done promised to have completed by Fri. - H. Wells

7-26-68 Safety switch on electrical cabinet installed.

Date of Inspection 7-26-68 Inspector H. Wells

REASONABLE FIRE SAFETY EXISTS: 7-26-68 Inspector H. Wells
Date

3/68

NTION BUREAU
91204

4/15/76

to:

ord, Inc.

Glendale, California

es of any hazardous mate-

nce with the Fire Preven-

liz Ford

Sec Treas

Brand Blvd

41

FORM NO. F-56 (R 7-73)

GLENDALE FIRE DEPARTMENT — FIRE PREVENTION BUREAU
210 South Orange St. — Glendale, Calif. 91204
Telephone — 956-4810

PERMIT **No 4070**

TO WHOM IT MAY CONCERN:

By virtue of the provisions of the Fire Prevention Code of the City of Glendale, authority is hereby given to:

Name Los Feliz Ford, Inc.

Address 1401 S. Brand Blvd. Glendale Phone 244-3141

in or on the premises known as Los Feliz Ford, Inc.

located at 3737 San Fernando Road Glendale, California,

and permission is granted for installation of spray paint booth on the above premises, in a manner and location approved by this office, as indicated by submitted plans.

This Permit is issued and accepted on condition that all provisions of the Fire Prevention Code, City of Glendale, as now adopted, or as may hereafter be adopted, shall be complied with. Any violation of these Provisions may be grounds for revocation of this Permit.

Allan R. Stone
Fire Chief

Date Issued April 21, 1976 By Carl Becker, Engineer

THIS PERMIT MUST AT ALL TIMES BE KEPT POSTED ON THE PREMISES DESCRIBED ABOVE.
This permit does not take the place of any license required by law and is not transferable. Any change in the use or occupancy of premises shall require a new permit.

FORM NO. F-56 (R 7-73)

GLENDALE FIRE DEPARTMENT — FIRE PREVENTION BUREAU
210 South Orange St. — Glendale, Calif. 91204
Telephone — 956-4810

PERMIT **No 4071**

TO WHOM IT MAY CONCERN:

By virtue of the provisions of the Fire Prevention Code of the City of Glendale, authority is hereby given to:

Name Los Feliz Ford, Inc.

Address 1401 S. Brand Blvd. Glendale, Phone 244-3141

in or on the premises known as Los Feliz Ford

located at 3737 San Fernando Road Glendale, California,

and permission is granted for use of spray painting inside an approved type booth, in accordance with the provisions of the Fire Prevention Code, using more than (1) gallon of paint on any working day, subject to the following restrictions: 1. Maintain one 15 lb. Co2, or equivalent in dry chemical, type extinguisher in a conspicuous and accessible location. 2. No smoking or open flame allowed within 25 ft. of operations; install "No Smoking" signs accordingly.

This Permit is issued and accepted on condition that all provisions of the Fire Prevention Code, City of Glendale, as now adopted, or as may hereafter be adopted, shall be complied with. Any violation of these Provisions may be grounds for revocation of this Permit.

Allan R. Stone
Fire Chief

Date Issued April 21, 1976 By Carl Becker, Engineer

THIS PERMIT MUST AT ALL TIMES BE KEPT POSTED ON THE PREMISES DESCRIBED ABOVE.
This permit does not take the place of any license required by law and is not transferable. Any change in the use or occupancy of premises shall require a new permit.

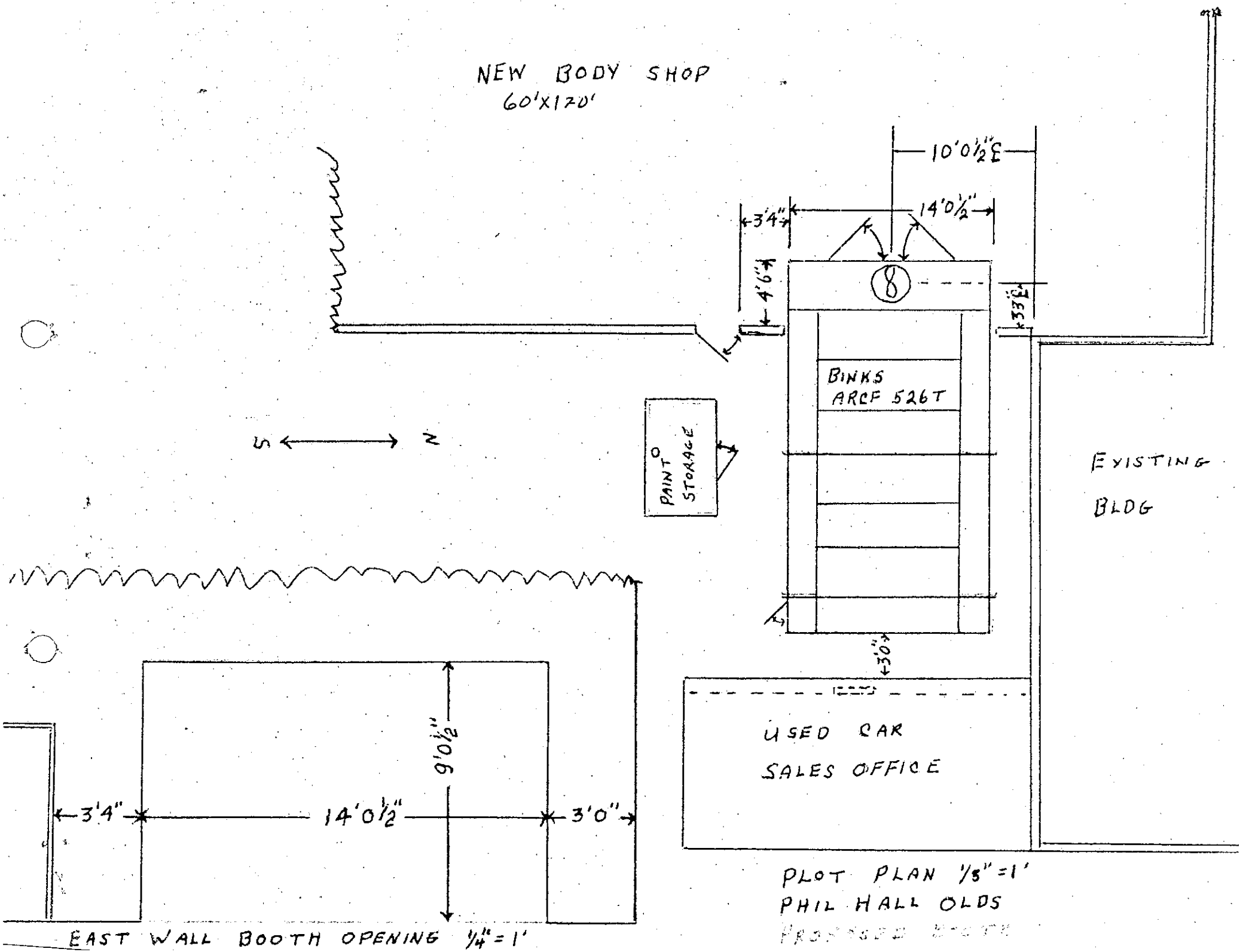
NEW BODY SHOP
60'X120'
10'0½"±
14'0½"
3'4"
4'6"±
3'3"±
8
BINKS
ARCF 526T
PAINT
STORAGE
S
N
EXISTING
BLDG
3'0"±
USED CAR
SALES OFFICE
9'0½"
3'4"
14'0½"
3'0"
EAST WALL BOOTH OPENING ¼" = 1'
PLOT PLAN ⅛" = 1'
PHIL HALL OLDS

7-26-68
~~7-23-68~~

File ✓ Recheck ~~7-9-68~~ Date 6-25-68

GLENDALE FIRE DEPARTMENT - FIRE PREVENTION BUREAU

INSPECTION REPORT

Location 1401 S. Brand Occupancy Body shop

Firm Name Phil Hall Oldsmobile

Detail Spray booth

Received From Capt. Holmes By H. Wells

Contacted Jim Hayter

Disposition Mr. Hayter stated that the parts for the electrical interlock on electrical panel door have not arrived. I asked him to call and see what the problem is. - H. Wells

7-9-68 Nothing done, Talked to Jim Hayter and told him to put the pressure on McFyff Hall on the electrical parts as we would close the booth down in two weeks. - H. Wells

7-23-68 Nothing done promised to have completed by Fri. - H. Wells

7-26-68 Safety switch on electrical cabinet installed.

Date of Inspection 7-26-68 Inspector H. Wells

REASONABLE FIRE SAFETY EXISTS: 7-26-68 Inspector H. Wells
Date

3/68

GLENDA[illegible] FIRE DEPARTMENT - FIRE PREVENT[illegible]N BUREAU

Date Jan 9, 1968

PLAN CHECK SHEET

Location 1401 So. Brand Blvd Occupancy E 2

Firm Name California Motors (Body shop)

Firm Address 1401 So. Brand Phone

Contacted Hal Gianini - arch.

BUILDING: Exits 2 - 20' separated Exit Signs printed Corridors none

Fire Doors 3 hr to existing bldg 1 hr to interior Fire Separations 4 hr - existing bldg

Occupant Load Signs none Vertical Openings —

Stairways — Handrails —

Basement —

FIRE PROTECTION EQUIPMENT: Fire Extinguishers to be field located on U+O,

Standpipes - Interior Wet none Dry

Automatic Sprinkler Systems none

Fire Alarm System none

COMBUSTIBLE RUBBISH STORAGE AREA: large open area - field locate on U+O.

SPECIAL HAZARDS: Heating none

Kitchen — Ducts —

Mechanical Room —

Flammable Liquids yes - approved spray booth to be installed later.

Underground Tanks one to be filled by General Contr application

Emergency Lighting System none required.

NOTES: Given to Mr Gianini for Gen Contr Kalish.

required 6" raised sill on exterior paint storage bldg

BY: Joseph A O'Brien
Inspector

File ✓ Recheck 7-23-70 Date June 3, 1970

Glendale Fire Department Bureau of Fire Prevention

210 South Orange Street • Glendale, California 91204
Phone 241-3134

INSPECTION REPORT

Location 1401 S. Brand Blvd. Occupancy Car dealership

Firm Name LOS FELIZ FORD, INC.

Owner California Motors

		ADDRESS	PHONE
Lessee	Los Feliz Ford, Inc. Mr. Doughtery, owner	1401 S. Brand	244-3141
Manager	Mr. Ed. Schultz, Service Manager		
Contacted	Mr. Schultz	Title	

ATTENTION: Mr. Schultz, et al

Your attention is called to the following items for correction and compliance in accordance with the provisions of the following regulations: ☒ Glendale Fire Prevention Code ☐ Health and Safety Code, State of California

USE AND OCCUPANCY - NOTICE !
We recommend you DO NOT proceed with these corrections until requirements are received from BUILDING and ZONING.

	Action taken
	INSPECTED 6-30-70 ALL ITEMS COMPLIED REASONABLE FIRE SAFETY EXISTS - SMALL
1. Do not use air pressure to dispense solvent. Use hand pump.	OK
2. Remove excessive cord wiring to light over service desk.	OK
3. Install metal Trash can in men's locker room.	OK
4. Body Shop	
a. Clean papers, trash, unnecessary paint and combustibles from area.	OK
b. Doors on electrical panel, at rear of spray booth, must be closed at all times. Spray booth must be connected to these doors.	OK
c. Do not store paint and thinner in spray booth. Only storage is for immediate job, or one day's supply.	OK
d. Remove unnecessary paint and combustibles from paint storage building.	OK

A reinspection of the premises will be made in approximately 30 days from the above date, at which time we shall expect substantial compliance with these requirements.

NORMAN S. STOLLEY
Fire Chief

This inspection was conducted by your

Fire Prevention Bureau

By R. Holmes
Capt. R. C. Holmes
Inspector

FORM F-64

File _____ Recheck 3/29 Date March 1, 1976

BLDG. INSP.

Glendale Fire Department Fire Prevention Bureau

210 South Orange Street • Glendale, California 91204
Phone 956-4810

INSPECTION REPORT

Location 1401 S. Brand Blvd. Occupancy E-4

Firm Name Los Feliz FORD

Owner of building _____ ADDRESS _____ PHONE _____

Lessee _____ ADDRESS _____ PHONE _____

Manager _____ ADDRESS _____ PHONE _____

Contacted Bill Powell Title _____

ATTENTION: Gene Messinger,

Your attention is called to the following items for correction and compliance in accordance with the provisions of the following regulations: ☒ Glendale Fire Prevention Code ☐ Health and Safety Code, State of California

	Action taken
I. Service Area:	
A. Remove storage at least 3' from electrical panels.	3/29/76 Acc Reg
B. Paper trash containers are not allowed. Provide approved metal waste containers in convenient locations inside the building.	Met Very Fire Conscious & Coop Becker
C. Provide approved metal containers with self-closing lids attached for the collection and storage of oily, greasy and paint rags.	Glendale Fire Department Fire Prevention Bureau REASONABLE FIRE SAFETY EXISTS Date 3/29/76 By Becker
D. Repair fusible link assembly on self-closing door leading to mens locker room.	
E. Electrical circut breaker box has wood doors torn off. Repair same.	
F. Fire doors shall not be blocked, tied or wedged open. Keep free and clear at all times in the following locations:	
1. Service area to parts room	
2. Service area to upstairs employee eating area	
3. Dividing service area.	
II. Parts Area:	
A. No storage is permitted under stairways. Remove all storage under east and west stairway leading to upstairs parts room.	

A reinspection of the premises will be made in approximately 14 days from the above date, at which time we shall expect substantial compliance with these requirements.

This inspection was conducted by Allan R. Stone, *Fire Chief*

By _____

Fire Prevention Bureau-bh — Engr. Carl Becker, *Inspector*

FORM F-64

Location 1401 S. Brand Blvd. Date March 11, 1976

Occupancy or Firm Name Los Feliz Page 2

	Action taken
Parts Area Continued:	
B. Remove all storage on west stairs.	
C. Establish adequate aisles and passageways not less than 36" wide and keep same free and clear at all times.	
D. Try to always maintain 18" clearance under the ceiling joists at all times. Any stock, shelving, or storage within this space must be removed.	

Glendale Fire Department
Fire Prevention Bureau
REASONABLE FIRE SAFETY EXISTS
Date 3/29/76 By Becker

Inspector

Engr. Carl Becker

FORM F-64B

File _____ Recheck _____ Date 4/23/84

FPB

Glendale Fire Department **Fire Prevention Bureau**

633 East Broadway, Rm. 303, Glendale, CA 91205
Phone 956–4810

INSPECTION REPORT

Location 1401 South Brand Occupancy H-4

Firm Name Los Feliz Ford PHONE: 956-0977

Owner of Building _____
ADDRESS PHONE

Tenant _____
ADDRESS PHONE

Manager _____
ADDRESS PHONE

Contacted Ray Petrocelli, Title Service Manager

ATTENTION: Ray Petrocelli

Your attention is called to the following items for correction and compliance in accordance with the provisions of the following regulations: ☒ UFC ☐ GMC ☐ CAC, Health & Safety ☐ BSC Vol. ____

	Action taken
1. Repair the parts washer located in the south repair garage area on the east wall. Provide fusible link to close the cover in the event of a fire.	
2. Re-locate all combustible storage from the south garage area to approved storage room.	
4/9/85 all OK A.J. Cook	
	permit mailed OK ✓
	Cards mailed OK ✓

Glendale Fire Department
Fire Prevention Bureau
REASONABLE FIRE SAFETY EXISTS
Date 4-9-85 By A.J. Cook

A reinspection of the premises will be made in approximately _____ from the above date, at which time we shall expect substantial compliance with these requirements.

This inspection was conducted by

Fire Prevention Bureau - ky

John C. Brown
Fire Marshal

By A.J. Cook
A. J. Cook
Inspector

FORM F-64 (Rev. 6/80)

File _____ Recheck _____ Date 5-11-83

Glendale Fire Department Fire Prevention Bureau

633 East Broadway, Rm. 303, Glendale, CA 91205
Phone 956–4810

INSPECTION REPORT

Location 1401 S. Brand Blvd Occupancy H-4

Firm Name Los Feliz Ford PHONE: 956-0977

Owner of Building _____
ADDRESS PHONE

Tenant _____
ADDRESS PHONE

Manager _____
ADDRESS PHONE

Contacted _____ Title _____

ATTENTION Owner

Your attention is called to the following items for correction and compliance in accordance with the provisions of the following regulations: ☐ UFC ☐ GMC ☐ CAC, Health & Safety ☐ BSC Vol. ____

XXX

	Action taken
Provide an approved separate area for repair of fuel lines, gasoline tanks and all fuel related problems. Provide approved equipment for dispensing (to drain gas tanks) and drain fuel lines into approved safety containers. Provide explosion proof electrical equipment for lighting, drop cords and all outlets. Disposing of gasoline into the clarifier is prohibited. Article 18, Uniform Fire Code, 1976.	

A reinspection of the premises will be made in approximately _____ from the above date, at which time we shall expect substantial compliance with these requirements.

This inspection was conducted by John C. Brown, *Fire Marshal*

By A. J. Cook, *Inspector*

Fire Prevention Bureau-cf

FORM F-64 (Rev. 6/80)

C[illegible]LE FIRE DEPARTMENT – FIRE PRE[illegible]N BUREAU
633 East Broadway, Glendale, CA 9120[illegible]
Telephone – 956-4810

FPB

APPLICATION

A fee of $ 45.00 must accompany this application. Make checks payable to City of Glendale.

Date MAR 12 1986

Permit Code # 15b,c,17a / 34

TO THE FIRE CHIEF:

Application is hereby made by the undersigned for permit to:

spraying flammable finishes, underground storage, inside storag flammable liquids, less than 60 gallons, operate a garage

n or on the premises known as Los Feliz Ford

ocated at 1401 S. Brand Glendale, Californi

Describe briefly what is to be done, and state the quantities of any hazardous materials, lammable liquids, or explosives involved.)

50

Conditions, surroundings, and arrangements to be in accordance with the Fire Prevention Code of the City of Glendale.

APPROVED

Date 10-8-86

Inspector [signature]

_____ Co. _____ _____

Company LOS FELIZ FORD

By [signature] SLT

Address LOS FELIZ FORD 1401 S. Brand Blvd. Glendale, Calif. 91204 Zip Code

Phone 818 956-0977

-55 (Rev. 11/78)

CITY OF GLENDALE FIRE DIVISION
633 East Broadway, Room 303
Glendale, California 91206 (818) 548-4810
Telephone Hours: 7:30 AM - 8:30 AM and 4:30 PM - 5:30 PM

JOHN M. MONTENERO
FIRE CHIEF

DEPARTMENT USE ONLY

TO: LOS FELIZ FORD
1401 S. BRAND BL.
GLENDALE, CA

MLI # 3359
OCCUPANCY H-4
U & O #

RE: ANNUAL FIRE INS

ON: 5-4-92 An inspection was made of the above referenced property. Your attention is called to the following items(s) which must be corrected in order to meet the minimum requirements for fire and life safety:

REINSPECTION DATE :
5-26-92 PARTIAL COMPLIANCE

REFERRALS:

(1) CHAIN PRESSURIZED CYLINDERS IN MR. TURNBULL'S OFFICE TO WALL OR OTHER FIXED OBJECT.

(2) REMOVE TEMPORARY UNAPPROVED WIRING FROM OFFICE AREA (COPY MACHINE, COMPUTER ROOM, TAD'S OFFICE

(3) REMOVE COMBUSTIBLE MATERIAL AWAY FROM WATER HEATER (MINIMUM 36" CLEARANCE)

(4) PROVIDE SECONDARY CONTAINMENT FOR WASTE BATTERIES IN PARTS DEPT.

OK (5) PROVIDE "EXIT" SIGN ABOVE DOOR IN WARRANTY ROOM

OK (6) REMOVE EXIT SIGN FROM PADLOCKED DOOR SOUTHWEST CORNER OF PARTS WAREHOUSE (SUGGEST PLACING "NOT AN EXIT SIGN ON DOOR

(7) REMOVE TEMPORARY UNAPPROVED WIRING TO REFRIGERATOR OUTSIDE WARRANTY ROOM

☐ You are hereby notified to correct the condition (s) listed above. A reinspection will be made on or about _____. Failure to comply with this notice may result in a legal action being filed against you by the City Attorney.

Inspector_____ FPB _____ Engine _____ Truck _____ Phone (818) 548 -_____

☐ No violations were noted at the time of the inspection _____

I have received a copy of this notice _____
(Signature of Owner or Owner's Agent)

Sheet 1 of 2

F-231 A (12/90) White Copy: Violator Yellow Copy: Suspense File Pink Copy: Office Goldenrod Copy: Occupancy File

CITY OF GLENDALE FIRE DIVISION
633 East Broadway, Room 303
Glendale, California 91206 (818) 548-4810
Telephone Hours: 7:30 AM - 8:30 AM and 4:30 PM - 5:30 PM

JOHN M. MONTENERO
FIRE CHIEF

DEPARTMENT USE ONLY

TO: LOS FELIZ FORD

MLI # _____

OCCUPANCY _____

U & O # _____

RE: _____

REINSPECTION DATE :
5-26-92 PARTIAL COMPLIANCE

ON: _____ An inspection was made of the above referenced property. Your attention is called to the following items(s) which must be corrected in order to meet the minimum requirements for fire and life safety:

REFERRALS:

(8) PROVIDE AN ADDRESS FOR YOUR BUILDING. ADDRESS SHALL BE A MINIMUM 4" HIGH AND CLEARLY VISIBLE FROM THE STREET

OK 5-26 (9) HANG FIRE EXTINGUISHER ON WALL IN "AIR CONDITIONING & ELECTRICAL AREA"

OK 5-26 (10) PROVIDE SELF-CLOSING METAL CONTAINER FOR RED RAGS IN "AIR COND. & ELEC." AREA. KEEP ALL SOILED RED RAGS IN METAL CONTAINERS

(11) PROVIDE ELECTRICAL CIRCUIT BREAKER BAR FOR FAN IN "AIR COND. & ELECT. AREA"

OK 5-26-92 (12) KEEP FIRE EXTINGUISHERS VISIBLE AND EASILY ACCESSIBLE.

(13) REMOVE TEMPORARY UNAPPROVED WIRING FROM TUNE-UP BAY

OK 5-26-92 (14) HAVE ALL FIRE DOORS CERTIFIED BY A STATE LICENSED CONTRACTOR

☐ You are hereby notified to correct the condition (s) listed above. A reinspection will be made on or about _____. Failure to comply with this notice may result in a legal action being filed against you by the City Attorney.

Inspector ARELLANES FPB X Engine _____ Truck _____ Phone (818) 548 - 4030

☐ No violations were noted at the time of the inspection _____

I have received a copy of this notice _____
(Signature of Owner or Owner's Agent)

Sheet 1 of 2

F-231 A (12/90) White Copy: Violator Yellow Copy: Suspense File Pink Copy: Office Goldenrod Copy: Occupancy File

CITY OF GLENDALE FIRE DIVISION
633 East Broadway, Room 303
Glendale, California 91206 (818) 548-4810
Telephone Hours: 7:30 AM - 8:30 AM and 4:30 PM - 5:30 PM

JOHN M. MONTENERO
FIRE CHIEF

DEPARTMENT USE ONLY

TO: LOS FELIZ FORD

MLI # _____

OCCUPANCY _____

U & 0 # _____

RE: _____

REINSPECTION DATE : 5-26-92 PARTIAL Compliance

ON: _____ An inspection was made of the above referenced property. Your attention is called to the following items(s) which must be corrected in order to meet the minimum requirements for fire and life safety:

REFERRALS:

(15) PROVIDE SECONDARY CONTAINMENT FOR WASTE ANTI-FREEZE DRUMS. CONTAINMENT SHALL BE 110% OF LARGEST CONTAINER

(16) REMOVE TEMPORARY UNAPPROVED WIRING FROM MODULAR ENGINE ANALYZER.

(17) INSTALL COVER PLATE ON ELECTRICAL JUNCTION BOX IN SERVICE BAY BREAK ROOM.

OK
5-26-92

☐ You are hereby notified to correct the condition (s) listed above. A reinspection will be made on or about _____. Failure to comply with this notice may result in a legal action being filed against you by the City Attorney.

Inspector FREEMAN FPB X Engine _____ Truck _____ Phone (818) 548 - 4030

☐ No violations were noted at the time of the inspection _____

I have received a copy of this notice _____
(Signature of Owner or Owner's Agent)

Sheet 1 of _____

F-231 A (12/90) White Copy: Violator Yellow Copy: Suspense File Pink Copy: Office Goldenrod Copy: Occupancy File

CITY OF GLENDALE FIRE DIVISION
633 East Broadway, Room 303
Glendale, California 91206 (818) 548-4810
Telephone Hours: 7:30 AM - 8:30 AM and 4:30 PM - 5:30 PM

JOHN M. MONTENERO
FIRE CHIEF

DEPARTMENT USE ONLY

TO: LOS FELIZ FORD
1401 S. BRAND BL

MLI # 3359
OCCUPANCY H-4
U & O #

RE: REINSPECTION
ON: 5-26-92

REINSPECTION DATE : JUNE 9
REFERRALS:

An inspection was made of the above referenced property. Your attention is called to the following items(s) which must be corrected in order to meet the minimum requirements for fire and life safety: SECOND NOTICE

1. CHAIN PRESSURIZED CYLINDERS IN MR TURNBULL'S OFFICE
2. REMOVE TEMPORARY UNAPPROVED WIRING (ALL EXTENTION CORDS) FROM OFFICE AREA (COPY MACHINE, COMPUTER ROOM, TADS OFFICE)
3. REMOVE COMBUSTIBLE MATERIAL AWAY FROM WATER HEATER (36" MINIMUM) OK 6.8.92 ab
4. PROVIDE SECONDARY CONTAINMENT FOR WASTE BATTERIES IN PARTS DEPT
5. REMOVE TEMPORARY UNAPPROVED WIRING FROM REFRIDGERATOR (PARTS DEPT)
6. PROVIDE AN ADDRESS FOR YOUR BUILDING. ADDRESS SHALL BE MINIMUM 4" HIGH AND CLEARLY VISIBLE FROM THE STREET.
7. PROVIDE AN ELECTRICAL CIRCUIT BREAKER BAR FOR FAN IN "AIR COND. & ELECT. AREA"
8. PROVIDE SECONDARY CONTAINMENT FOR WASTE ANTI-FREEZE DRUMS
9. REMOVE TEMPORARY UNAPPROVED WIRING FROM MODULAR ENGINE ANALYZER OK
10. INSTALL COVER PLATE ON ELECTRICAL JUNCTION BOX IN SERVICE BAY BREAK ROOM

☒ You are hereby notified to correct the condition (s) listed above. A reinspection will be made on or about 2 WKS. Failure to comply with this notice may result in a legal action being filed against you by the City Attorney.

Inspector WILLIAMS FPB X Engine _____ Truck _____ Phone (818) 548 - 4030

☐ No violations were noted at the time of the inspection _____

I have received a copy of this notice _____
(Signature of Owner or Owner's Agent)

Sheet 1 of _____

F-231 A (12/90) White Copy: Violator Yellow Copy: Suspense File Pink Copy: Office Goldenrod Copy: Occupancy File

CITY OF GLENDALE
FIRE DEPARTMENT

☐ **Fire Prevention Section**
420 W. Harvard Street
Glendale, California 91204 - 1395

☒ **Hazardous Materials Unit**
Environmental Management Center
780 Flower Street
Glendale, California 91201-3057

RICHARD E. HINZ
Fire Chief

DEPARTMENT USE ONLY:
MLI #: _____
Occupancy: B/H4
U & O #: 14791

To: STAR CHRYSLER JEEP SCOTT PEIRCE
1401 S. BRAND BLVD.

Re: ANNUAL FIRE INSPECTION

On: SEPT. 24, 1996 an inspection was made of the above referenced property.

Your attention is called to the following item(s) which must be corrected in order to meet the minimum requirements for fire and life safety:

OK (1) ALL SECONDARY CONTAINMENT BOXES MUST BE MAINTAINED IN A CLEAN MANNER. OVERSPILL AND TRASH IN THE BOXES IS PROHIBITED.

OK (2) CLEAN THE SPILL OF ANTIFREEZE AND MOTOR OIL ON THE FLOOR IN THE SOUTHEAST CORNER OF THE SHOP.

OK (3) MAINTAIN A MINIMUM 36 INCH AISLE WAYS IN THE PARTS DEPARTMENT. ALSO MAINTAIN CLEAR ACCESS TO THE EXITS AND STAIRWELLS. STORAGE ON THE SHELVES IS PROHIBITED.

OK (4) PROVIDE COVER PLATES FOR THE ELECTRICAL JUNCTION BOXES IN THE CEILING ON THE SECOND FLOOR OF THE PARTS DEPARTMENT.

OK 11-4-96 (5) REMOVE THE RAG FROM THE TOP RAIL OF THE MAIN FIRE DOOR IN THE SHOP AND HAVE THE FIRE DOORS CERTIFIED (ANNUALLY).

OK (6) REMOVE THE STORAGE AT THE BASE OF THE STAIRS TO THE LUNCH ROOM.

OK (7) MAINTAIN 30 INCHES OF CLEARANCE IN FRONT OF THE MAIN ELECTRICAL PANEL.

You are hereby notified to correct the condition(s) listed above. A reinspection will be made on or about OCT. 24, 1996. Failure to comply with this notice may result in a legal action being filed against you by the City Attorney.

Inspector: JIM CLARK Jim Clark Phone: (818) 548-4030 Telephone Hours: 7:30 - 8:30 a.m. and 4:30 - 6:00 p.m.

I have received a copy of this notice: Scott Peirce
(Signature of Owner or Owner's Agent)

F-231 A (4/94) White Copy: Customer Yellow Copy: File Pink Copy: Office Sheet 1 of _____.

ACTIVITY LOG
GLENDALE FIRE PREVENTION SECTION

ADDRESS: 1401 S. BRAND BL NAME/DBA: STAR-CHRYSLER JEEP

OCCUPANCY TYPE: H-4

DATE:	ACTIVITY:	INSPECTOR:
5/4/92	17 VIOLATIONS NOTED	aa
5/26/92	PARTIAL COMPLIANCE - 7 OUTSTANDING VIOL.	aa
6/8/92	ALL VIOLATIONS CLEARED	aa
3/1/93	ANNUAL INSP. 4 VIOLATIONS	aa
3/15/93	4 VIOLATIONS CLEARED	aa
7/29/93	UFO CLEARED	aa
4-7-94	ANNUAL INSP - OK	[illegible]
3-3-95	A.I. 7 VIOLATIONS REINSP. 4/3	J. Clark
5-8-95	REINSP. ALL VIOLATIONS CLEARED	
	FIRE DOORS CERT. 5/1/95	J. Clark

F-5 (4/87)

CITY OF GLENDALE
FIRE DEPARTMENT

☐ **Fire Prevention Section**
420 W. Harvard Street
Glendale, California 91204 - 1395

☒ **Hazardous Materials Unit**
Environmental Management Center
780 Flower Street
Glendale, California 91201-3057

RICHARD E. HINZ
Fire Chief

DEPARTMENT USE ONLY:
MLI #: 03359
Occupancy: H4
U & O #:

To: STAR CHRYSLER/JEEP
1401 S. BRAND BLVD.

Re: ANNUAL FIRE INSPECTION

On: MARCH 3, 1995 an inspection was made of the above referenced property.

Your attention is called to the following item(s) which must be corrected in order to meet the minimum requirements for fire and life safety:

OK (1) HAVE YOUR FIRE DOORS CERTIFIED BY A LICENSED CONTRACTOR.

OK (2) REPAIR THE HINGE ON THE SEPERATION DOOR IN THE CENTER OF THE SERVICE AREA, SO THAT IT IS SELF CLOSING.

OK (3) PROVIDE A COVER PLATE FOR THE JUNCTION BOX UNDER THE PARTS COUNTER.

OK (4) PROVIDE FIRE EXTINGUISHERS WHERE THERE ARE SIGNS INDICATING "EXTINGUISHER".

OK (5) YOUR FIRE EXTINGUISHERS ARE DUE TO BE SERVICED IN APRIL. A FEW OF YOUR EXTINGUISHERS HAVE BEEN DISCHARGED AND SHOULD BE SERVICED IMMEDIATELY.

OK (6) REMOVE THE TAPE FROM THE CIRCUIT PANEL IN THE SERVICE AREA SO THAT THE BREAKERS WILL FUNCTION PROPERLY.

OK (7) THE EXTENSION CORDS IN THE FOLLOWING LOCATIONS NEED TO BE REPLACED WITH A POWER STRIP EQUIPPED WITH A CIRCUIT BREAKER.
a) TV IN THE SHOWROOM b) SERVICE AREA VENDING MACHINES c) USED CAR OFFICE.

You are hereby notified to correct the condition(s) listed above. A reinspection will be made on or about APRIL 3, 1995.
Failure to comply with this notice may result in a legal action being filed against you by the City Attorney.

Inspector: Jim Clark Phone: (818) 548-4030 Telephone Hours: 7:30 - 8:30 a.m. and 4:30 - 6:00 p.m.

I have received a copy of this notice: _____
(Signature of Owner or Owner's Agent)

2009

CITY of GLENDALE - FIRE DEPARTMENT

Fire Prevention & Environmental Management Center - FP&EMC

780 Flower Street, Glendale, California 91201

(818) 548-4030 www.ci.glendale.ca.us

GA

Hazardous Materials Disclosure Certification or New Submission

Dear Business Owner / Operator

Chapter 6.95 of the California Health and Safety Code requires your Hazardous Materials Business Emergency Plan (HMBEP) to be updated and resubmitted **every three (3) years**.
Please find your most recent Hazardous Materials Business Emergency Plan that you have in your possession somewhere within your records. This Plan should include Facility & Chemical Inventory information. Check the last submission date, review the business plan information carefully, and confirm the accuracy of all your reported hazardous materials quantities with the actual quantities.

CHECK THE APPROPRIATE BOX AND FOLLOW THE INSTRUCTIONS

WITHIN THE LAST 3 YEARS OUR BUSINESS **HAS FILED** THE ATTACHED HAZARDOUS MATERIALS APPLICATION AND INVENTORY FORM PURSUANT TO SECTION 2729.2 AND 2729.3 REQUIREMENTS

AND

NO CHANGES HAVE BEEN MADE SINCE THEN (all items must be correct):

1. The information contained in the hazardous materials inventory that was submitted to the CUPA within the last 3 years is complete, accurate, up-to-date, and there was no change in the quantity of hazardous materials.
2. No new hazardous materials subject to disclosure requirements have been added to the inventory.

Complete the bottom section, sign, and return this page to above letterhead address within 2 weeks.

WITHIN THE LAST 3 YEARS OUR BUSINESS **HAS NOT FILED** THE ATTACHED HAZARDOUS MATERIALS APPLICATION AND INVENTORY FORM PURSUANT TO SECTION 2729.2 AND 2729.3 REQUIREMENTS:

1. ***Please complete the attached "Hazardous Materials Application Package"***
2. ***If your business has more than three (3) chemicals, please make duplicate copies of page 5 for those additional chemicals.***
3. ***Return this page along with the completed application package to above letterhead address within 3 weeks.***

I certify under penalty of law, that I am the business owner or officially designated representative of the business, have reviewed the current hazardous materials inventory on file with the Glendale Fire Department and certify the submitted information is true, accurate and complete.

STAR PRO-OWNER SUPER CENTER
Business Name

1401 S. BRAND BLVD
Glendale Facility Address

GUS PRIETO
Print Name of Owner/Operator

Signature of Owner/Operator

11-18-09
Date

CJohnson@StarAutoGroup.com
E-mail Address

NOV 2009 Received Hazardous Materials Section (EMC)

City of Glendale - Unified Program (CUPA) Agency
780 Flower Street, Glendale CA 91201
BUSINESS ACTIVITIES FORM

I. FACILITY IDENTIFICATION

FACILITY ID # 1	EPA ID# (hazardous Waste Only) 2
	CAD981445158

BUSINESS NAME (Same as FACILITY NAME or DBA-Doing Business As)

STAR PRE OWNED SUPERCENTER

II. ACTIVITIES DECLARATION

NOTE: If you check YES to any part of this list, please submit the Business Owner/Operator Identification page (OES Form 2730).

Does your facility . . .	If Yes, please complete these pages of the UPCF . . .	
A. HAZARDOUS MATERIALS Have on site (for any purpose) hazardous materials at or above 55 gallons for liquids, 500 pounds for solids, or 200 cubic feet for compressed gases (include liquids in ASTs and USTs); or the applicable Federal threshold quantity for an extremely hazardous substance specified in 40CFR Part 355, Appendix A or B; or handle radiological materials in quantities for which an emergency plan is required pursuant to 10CFR Parts 30, 40 or 70?	◉ YES ○ NO 4.	● HAZARDOUS MATERIAL INVENTORY - CHEMICAL DESCRIPTION (OES 2731)
B. UNDERGROUND STORAGE TANKS (USTs) 1. Own or operate underground storage tank?	○ YES ◉ NO 5.	● UST FACILITY (Formerly SWRCB Form A) ● UST TANK (one page per tank) (Formerly Form B)
2. Intend to upgrade existing or install new USTs?	○ YES ◉ NO 6.	● UST FACILITY ● UST TANK (one per tank) ● UST INSTALLATION - CERTIFICATE OF COMPLIANCE (one per page per tank) (Formerly Form C)
3. Need to report closing a UST?	○ YES ◉ NO 7.	● UST TANK (closure portion--one page per tank)
C. ABOVE GROUND PETROLEUM STORAGE TANKS (ASTS) Own or operate ASTs above these thresholds: --any tank capacity is greater than 660 gallons, or --the total capacity for the facility is greater than 1,320 gallons?	◉ YES ○ NO 8.	NO FORM REQUIRED TO CUPAS
D. HAZARDOUS WASTE 1. Generate hazardous waste?	◉ YES ○ NO 9.	● EPA ID NUMBER --provide at the top of this page
2. Recycle more than 100 kg/month of excluded or exempted recyclable materials (per HSC §25143.2)?	○ YES ◉ NO 10.	● RECYCLABLE MATERIALS REPORT (one per recycler)
3. Treat a hazardous waste on site?	○ YES ◉ NO 11.	● ONSITE HAZARDOUS WASTE TREATMENT - FACILITY (Formerly DTSC Form 1772) ● ONSITE HAZARDOUS WASTE TREATMENT - UNIT (one page per unit) (Formerly DTSC Form 1772A,B,C,D, and L)
4. Treatment subject to financial assurance requirements (for Permit by Rule and Conditional Authorization)?	○ YES ◉ NO 12.	● CERTIFICATION OF FINANCIAL ASSURANCE (Formerly DTSC Form 1232)
5. Consolidate hazardous waste generated at a remote site?	○ YES ◉ NO 13.	● REMOTE WASTE/CONSOLIDATION SITE ANNUAL NOTIFICATION (Formerly DTSC Form 1196)
6. Need to report the closure/removal of a tank that was classified as hazardous waste and cleaned onsite?	○ YES ◉ NO 14.	● HAZARDOUS WASTE TANK CLOSURE CERTIFICATION (Formerly DTSC Form 1249)
E. LOCAL REQUIREMENTS Have Regulated Substances (RS) including Extremely Hazardous Substances (EHS) stored on site at greater than the threshold planning quantities established by the California Accidental Release Program (Cal ARP?	○ YES ◉ NO	In addition to Hazardou Materials requirements, complete: ● Regulated Substance Registration ● Risk Management Plan (when required)
2. OTHER REQUIREMENTS		
a. Have hazardous materials stored on site at or above a threshold amount estabilised by a CUPA'S or PA's local ordinance?	○ YES ◉ NO	● Consult attached Uniform Fire Code permit amounts

City of Glendale - Unified Program (CUPA) Agency
780 Flower Street, Glendale CA 91201
BUSINESS OWNER/OPERATOR IDENTIFICATION (Form 2730)

I. IDENTIFICATION

FACILITY ID # 1		BEGINNING DATE 100	1/1/09	ENDING DATE 101	1/1/10
BUSINESS NAME (same as FACILITY NAME or DBA-Doing Business As) 3	Star Pre Owned Supercenter			BUSINESS PHONE 102	818-502-1480
BUSINESS SITE ADDRESS 103	1401 Brand Blvd.				
CITY 104	Glendale		CA	ZIP CODE 105	91204
DUNN & BRADSTREET 106				SIC CODE 107	5511
COUNTY 108	Los Angeles			UNINCORPORATED 107	☐ YES ☒ NO
BUSINESS OPERATOR NAME 109	Steve Bussjaeger			BUSINESS OPERATOR PHONE 110	818-502-1480

II. BUSINESS OWNER

OWNER NAME (First Name, Last Name) 111	Steve Bussjaeger	OWNER PHONE 112	818-502-1480
OWNER MAILING ADDRESS 113	1401 Brand Blvd.		
CITY 114	Glendale	STATE 115	CA
		ZIP CODE 116	91204

III. ENVIRONMENTAL CONTACT

CONTACT NAME (First Name, Last Name) 117	Gus Prieto	CONTACT PHONE 118	818-502-1480
CONTACT MAILING ADDRESS 119	1401 Brand Blvd.		
CITY 120	Glendale	STATE 121	CA
		ZIP CODE 122	91204

IV. EMERGENCY CONTACTS

PRIMARY		SECONDARY	
NAME (First Name, Last Name) 123	Gus Prieto	NAME (First Name, Last Name) 128	~~Doug Swaim~~ Mike Reed
TITLE 124	Service Manager	TITLE 129	~~General Manager~~ Parts Manager
BUSINESS PHONE 125	818-502-1480	BUSINESS PHONE 130	818-502-1480
24-HOUR-PHONE 126	818-355-5652	24-HOUR-PHONE 131	626-716-7131
PAGER 127		PAGER 132	

V. ADDITIONAL LOCALLY COLLECTED INFORMATION

NUMBER OF EMPLOYEES 133b SIZE OF FACILITY (SQ. FT.)

MAILING/BILLING INFORMATION

ADDRESS 150	CITY 151	STATE 152	ZIP CODE 153
1401 Brand Blvd.	Glendale	CA	91204

Certification: Based on my inquiry of those individuals responsible for obtaining the information, I certify under penalty of law that I have personally examined and am familiar with the information submitted in this inventory and believe the information is true, accurate, and complete.

SIGNATURE OF OWNER/OPERATOR OR DESIGNATED REPRESENTATIVE	DATE 134	NAME OF DOCUMENT PREPARER 135
		C. Pestolis, KPA
NAME OF SIGNER 136	TITLE OF SIGNER	137
Gus Prieto	Service Manager	11-18-09

NOV 2009
Received
Hazardous Materials
Section (EPD)

City of Glendale - Unified Program (CUPA) Agency
780 Flower Street, Glendale, CA 91201

HAZARDOUS MATERIALS INVENTORY -CHEMICAL DESCRIPTION (FORM 2731)

☐ ADD ☐ DELETE ☒ REVISE REPORTING YEAR **2009** 200 PAGE 1 OF 7

I. FACILITY INFORMATION

BUSINESS NAME (same as FACILITY NAME or DBA - Doing Business As) 3
Star Pre Owned Supercenter

CHEMICAL LOCATION 201
Parts Department

CONFIDENTIAL LOCATION 202
CONFIDENTIAL (EPCRA) ☐ YES ☒ NO

FACILITY ID # 1

MAP # (Optional) 203 **1**

GRID # (Optional) 204 **I8**

II. CHEMICAL INFORMATION

CHEMICAL NAME 205
Ethylene Glycol

TRADE SECRET ☐ YES ☒ NO 206
If subject to EPCRA, refer to instructions

COMMON NAME 207
Antifreeze/ Coolant

EHS * ☐ YES ☒ NO 208

CAS # 209
107-21-1

* if EHS is "Yes", all amounts below must be in lbs.

FIRE CODE HAZARD CLASSES (Complete if required by CUPA) 210
Combustible Liquid IIIB

HAZARDOUS MATERIAL TYPE (Check one item only) 211 ☐ PURE ☒ MIXTURE ☐ WASTE

RADIOACTIVE 212 ☐ YES ☒ NO

CURIES 213

PHYSICAL STATE (Check one item only) 214 ☐ SOLID ☒ LIQUID ☐ GAS

LARGEST CONTAINER 215
1

FEDERAL HAZARD CATEGORIES (Check all that apply) 216
☒ FIRE ☐ REACTION ☐ PRESSURE RELEASE ☐ ACUTE HEALTH ☒ CHRONIC HEALTH

AVG DAILY AMOUNT 217	MAX DAILY AMOUNT 218	ANNUAL WASTE AMOUNT 219	STATE WASTE CODE 220
35	**55**	**n/a**	

UNITS * (Check one item only) ☒ GAL ☐ CU FT ☐ LBS ☐ TONS 221
* If EHS, Amount must be reported in pounds

DAYS ON SITE 222
365

STORAGE CONTAINER 223

☐ A. ABOVEGROUND TANK	☐ E. PLASTIC/NONMETALLIC DRUM	☐ I. FIBER DRUM	☐ M. GLASS BOTTLE	☐ Q. RAIL CAR
☐ B. UNDERGROUND TANK	☐ F. CAN	☐ J. BAG	☒ N. PLASTIC BOTTLE	☐ R. OTHER_____
☐ C. TANK INSIDE BUILDING	☐ G. CARBOY	☐ K. BOX	☐ O. TOTE BIN	
☐ D. STEEL DRUM	☐ H. SILO	☐ L. CYLINDER	☐ P. TANK WAGON	

STORAGE PRESSURE ☒ A. AMBIENT ☐ B. ABOVE AMBIENT ☐ C. BELOW AMBIENT 224

STORAGE TEMPERATURE ☒ A. AMBIENT ☐ B. ABOVE AMBIENT ☐ C. BELOW AMBIENT ☐ D. CRYOGENIC 225

	%WT	HAZARDOUS COMPONENT (for mixture or waste only)	EHS	CAS#
1	226 **90**	227 **Ethylene Glycol**	228 ☐ YES ☒ NO	229 **107-21-1**
2	230 **1**	231 **Silicates**	232 ☐ YES ☒ NO	233 **10213793**
3	234 **1**	235 **Borate**	236 ☐ YES ☒ NO	237 **1303964**
4	238	239	240 ☐ YES ☐ NO	241
5	242	243	244 ☒ YES ☐ NO	245

If more hazardous components are present at greater than 1% by weight if non-carcinogenic, or 0.1% by weight if carcinogenic, attach additional sheets of paper capturing the required information.

ADDITIONAL LOCALLY COLLECTED INFORMATION 246

If EPCRA, Please Sign Here
(Facilities reporting Chemicals subject to EPCRA reporting thresholds must sign each Chemical Description page for each EPCRA reported chemical.)

NOV 2009 Received Hazardous Materials Section (EMC)

City of Glendale - Unified Program (CUPA) Agency
780 Flower Street, Glendale, CA 91201

HAZARDOUS MATERIALS INVENTORY -CHEMICAL DESCRIPTION (FORM 2731)

☐ ADD ☐ DELETE ☒ REVISE REPORTING YEAR **2009** 200 PAGE 2 OF 7

I. FACILITY INFORMATION

BUSINESS NAME (same as FACILITY NAME or DBA - Doing Business As) 3
Star Pre Owned Supercenter

CHEMICAL LOCATION 201
Service Shop

CONFIDENTIAL LOCATION 202
CONFIDENTIAL (EPCRA) ☐ YES ☒ NO

FACILITY ID # 1

MAP # (Optional) 203 **1**

GRID # (Optional) 204 **G12**

II. CHEMICAL INFORMATION

CHEMICAL NAME 205
Acetylene

TRADE SECRET ☐ YES ☒ NO 206
If subject to EPCRA, refer to instructions

COMMON NAME 207
Compressed acetylene

EHS * ☐ YES ☒ NO 208

CAS # 209
74862

* if EHS is "Yes", all amounts below must be in lbs.

FIRE CODE HAZARD CLASSES (Complete if required by CUPA) 210
Flammable Gas

HAZARDOUS MATERIAL TYPE (Check one item only) 211 ☒ PURE ☐ MIXTURE ☐ WASTE

RADIOACTIVE 212 ☐ YES ☒ NO

CURIES 213

PHYSICAL STATE (Check one item only) 214 ☐ SOLID ☐ LIQUID ☒ GAS

LARGEST CONTAINER 215
118

FEDERAL HAZARD CATEGORIES (Check all that apply) 216
☒ FIRE ☐ REACTION ☐ PRESSURE RELEASE ☐ ACUTE HEALTH ☐ CHRONIC HEALTH

AVG DAILY AMOUNT	MAX DAILY AMOUNT	ANNUAL WASTE AMOUNT	STATE WASTE CODE
217 **118**	218 **236**	219	220

UNITS * (Check one item only) ☐ GAL ☒ CU FT ☐ LBS ☐ TONS 221
* If EHS, Amount must be reported in pounds

DAYS ON SITE 222 **365**

STORAGE CONTAINER 223

☐ A. ABOVEGROUND TANK	☐ E. PLASTIC/NONMETALLIC DRUM	☐ I. FIBER DRUM	☐ M. GLASS BOTTLE	☐ Q. RAIL CAR
☐ B. UNDERGROUND TANK	☐ F. CAN	☐ J. BAG	☐ N. PLASTIC BOTTLE	☐ R. OTHER_____
☐ C. TANK INSIDE BUILDING	☐ G. CARBOY	☐ K. BOX	☐ O. TOTE BIN	
☐ D. STEEL DRUM	☐ H. SILO	☒ L. CYLINDER	☐ P. TANK WAGON	

STORAGE PRESSURE ☐ A. AMBIENT ☒ B. ABOVE AMBIENT ☐ C. BELOW AMBIENT 224

STORAGE TEMPERATURE ☒ A. AMBIENT ☐ B. ABOVE AMBIENT ☐ C. BELOW AMBIENT ☐ D. CRYOGENIC 225

	%WT	HAZARDOUS COMPONENT (for mixture or waste only)	EHS	CAS#
1	226	227	228 ☐ YES ☐ NO	229
2	230	231	232 ☐ YES ☐ NO	233
3	234	235	236 ☐ YES ☐ NO	237
4	238	239	240 ☐ YES ☐ NO	241
5	242	243	244 ☐ YES ☐ NO	245

If more hazardous components ere present at greater than 1% by weight if non-carcinogenic, or 0.1% by weight if carcinogenic, attach additional sheets of paper capturing the required information.

ADDITIONAL LOCALLY COLLECTED INFORMATION 246

If EPCRA, Please Sign Here
(Facilities reporting Chemicals subject to EPCRA reporting thresholds must sign each Chemical Description page for each EPCRA reported chemical.)

City of Glendale - Unified Program (CUPA) Agency
780 Flower Street, Glendale, CA 91201

HAZARDOUS MATERIALS INVENTORY -CHEMICAL DESCRIPTION (FORM 2731)

☐ ADD ☐ DELETE ☒ REVISE REPORTING YEAR **2009** 200 PAGE 3 OF 7

I. FACILITY INFORMATION

BUSINESS NAME (same as FACILITY NAME or DBA - Doing Business As) 3
Star Pre Owned Supercenter

CHEMICAL LOCATION 201
Service Shop

CONFIDENTIAL LOCATION 202
CONFIDENTIAL (EPCRA) ☐ YES ☒ NO

FACILITY ID # 1

MAP # (Optional) 203 **1**

GRID # (Optional) 204 **G12**

II. CHEMICAL INFORMATION

CHEMICAL NAME 205
Oxygen

TRADE SECRET ☐ YES ☒ NO 206
If subject to EPCRA, refer to instructions

COMMON NAME 207
Compressed oxygen

EHS * ☐ YES ☒ NO 208

CAS # 209
7782447

* If EHS is "Yes", all amounts below must be in lbs.

FIRE CODE HAZARD CLASSES *(Complete if required by CUPA)* 210
Oxidizer

HAZARDOUS MATERIAL TYPE *(Check one item only)* 211 ☒ PURE ☐ MIXTURE ☐ WASTE

RADIOACTIVE 212 ☐ YES ☒ NO

CURIES 213

PHYSICAL STATE *(Check one item only)* 214 ☐ SOLID ☐ LIQUID ☒ GAS

LARGEST CONTAINER 215
125

FEDERAL HAZARD CATEGORIES *(Check all that apply)* 216
☐ FIRE ☐ REACTION ☒ PRESSURE RELEASE ☒ ACUTE HEALTH ☐ CHRONIC HEALTH

AVG DAILY AMOUNT 217	MAX DAILY AMOUNT 218	ANNUAL WASTE AMOUNT 219	STATE WASTE CODE 220
125	**250** ✓		

UNITS * *(Check one item only)* ☐ GAL ☒ CU FT ☐ LBS ☐ TONS 221
* If EHS, Amount must be reported in pounds

DAYS ON SITE 222
365

STORAGE CONTAINER 223

☐ A. ABOVEGROUND TANK	☐ E. PLASTIC/NONMETALLIC DRUM	☐ I. FIBER DRUM	☐ M. GLASS BOTTLE	☐ Q. RAIL CAR
☐ B. UNDERGROUND TANK	☐ F. CAN	☐ J. BAG	☐ N. PLASTIC BOTTLE	☐ R. OTHER_____
☐ C. TANK INSIDE BUILDING	☐ G. CARBOY	☐ K. BOX	☐ O. TOTE BIN	
☐ D. STEEL DRUM	☐ H. SILO	☒ L. CYLINDER	☐ P. TANK WAGON	

STORAGE PRESSURE ☐ A. AMBIENT ☒ B. ABOVE AMBIENT ☐ C. BELOW AMBIENT 224

STORAGE TEMPERATURE ☒ A. AMBIENT ☐ B. ABOVE AMBIENT ☐ C. BELOW AMBIENT ☐ D. CRYOGENIC 225

	%WT	HAZARDOUS COMPONENT (for mixture or waste only)	EHS	CAS#
1	226	227	228 ☐ YES ☐ NO	229
2	230	231	232 ☐ YES ☐ NO	233
3	234	235	236 ☐ YES ☐ NO	237
4	238	239	240 ☐ YES ☐ NO	241
5	242	243	244 ☐ YES ☐ NO	245

If more hazardous components are present at greater than 1% by weight if non-carcinogenic, or 0.1% by weight if carcinogenic, attach additional sheets of paper capturing the required information.

ADDITIONAL LOCALLY COLLECTED INFORMATION 246

If EPCRA, Please Sign Here
(Facilities reporting Chemicals subject to EPCRA reporting thresholds must sign each Chemical Description page for each EPCRA reported chemical.)

City of Glendale - Unified Program (CUPA) Agency
780 Flower Street, Glendale, CA 91201

HAZARDOUS MATERIALS INVENTORY -CHEMICAL DESCRIPTION (FORM 2731)

☐ ADD ☐ DELETE ☒ REVISE REPORTING YEAR **2009** 200 PAGE 4 OF 7

I. FACILITY INFORMATION

BUSINESS NAME (same as FACILITY NAME or DBA - Doing Business As) 3
Star Pre Owned Supercenter

CHEMICAL LOCATION 201
Detail Department

CONFIDENTIAL LOCATION 202
CONFIDENTIAL (EPCRA) ☐ YES ☒ NO

FACILITY ID # 1

MAP # (Optional) 203 **1**

GRID # (Optional) 204 **G14**

II. CHEMICAL INFORMATION

CHEMICAL NAME 205

TRADE SECRET ☐ YES ☒ NO 206
If subject to EPCRA, refer to instructions

COMMON NAME 207
Miscellaneous Detail Supplies, Soaps

EHS * ☐ YES ☒ NO 208

CAS # 209

* if EHS is "Yes", all amounts below must be in lbs.

FIRE CODE HAZARD CLASSES (Complete if required by CUPA) 210
Irritant

HAZARDOUS MATERIAL TYPE (Check one item only) 211 ☐ PURE ☒ MIXTURE ☐ WASTE

RADIOACTIVE 212 ☐ YES ☒ NO

CURIES 213

PHYSICAL STATE (Check one item only) 214 ☐ SOLID ☒ LIQUID ☐ GAS

LARGEST CONTAINER 215
55

FEDERAL HAZARD CATEGORIES (Check all that apply) 216
☐ FIRE ☐ REACTION ☐ PRESSURE RELEASE ☐ ACUTE HEALTH ☐ CHRONIC HEALTH

AVG DAILY AMOUNT 217	MAX DAILY AMOUNT 218	ANNUAL WASTE AMOUNT 219	STATE WASTE CODE 220
60	**110** ✓		

UNITS * (Check one item only) ☒ GAL ☐ CU FT ☐ LBS ☐ TONS 221
* If EHS, Amount must be reported in pounds

DAYS ON SITE 222
365

STORAGE CONTAINER 223

☐ A. ABOVEGROUND TANK	☒ E. PLASTIC/NONMETALLIC DRUM	☐ I. FIBER DRUM	☐ M. GLASS BOTTLE	☐ Q. RAIL CAR
☐ B. UNDERGROUND TANK	☐ F. CAN	☐ J. BAG	☐ N. PLASTIC BOTTLE	☐ R. OTHER_____
☐ C. TANK INSIDE BUILDING	☐ G. CARBOY	☐ K. BOX	☐ O. TOTE BIN	
☐ D. STEEL DRUM	☐ H. SILO	☐ L. CYLINDER	☐ P. TANK WAGON	

STORAGE PRESSURE ☒ A. AMBIENT ☐ B. ABOVE AMBIENT ☐ C. BELOW AMBIENT 224

STORAGE TEMPERATURE ☒ A. AMBIENT ☐ B. ABOVE AMBIENT ☐ C. BELOW AMBIENT ☐ D. CRYOGENIC 225

	%WT	HAZARDOUS COMPONENT (for mixture or waste only)	EHS	CAS#
1	226	227	228 ☐ YES ☒ NO	229
2	230	231	232 ☐ YES ☒ NO	233
3	234	235	236 ☐ YES ☐ NO	237
4	238	239	240 ☐ YES ☐ NO	241
5	242	243	244 ☐ YES ☐ NO	245

If more hazardous components are present at greater than 1% by weight if non-carcinogenic, or 0.1% by weight if carcinogenic, attach additional sheets of paper capturing the required information.

ADDITIONAL LOCALLY COLLECTED INFORMATION 246

If EPCRA, Please Sign Here
(Facilities reporting Chemicals subject to EPCRA reporting thresholds must sign each Chemical Description page for each EPCRA reported chemical.)

City of Glendale - Unified Program (CUPA) Agency
780 Flower Street, Glendale, CA 91201

HAZARDOUS MATERIALS INVENTORY -CHEMICAL DESCRIPTION (FORM 2731)

☐ ADD ☐ DELETE ☒ REVISE REPORTING YEAR **2009** 200 PAGE 5 OF 7

I. FACILITY INFORMATION

BUSINESS NAME (same as FACILITY NAME or DBA - Doing Business As) 3
Star Pre Owned Supercenter

CHEMICAL LOCATION 201
Service Department

CONFIDENTIAL LOCATION 202
CONFIDENTIAL (EPCRA) ☐ YES ☒ NO

FACILITY ID # 1

MAP # (Optional) 203 **1**

GRID # (Optional) 204 **H15, G9**

II. CHEMICAL INFORMATION

CHEMICAL NAME 205
Petroleum Distillates

TRADE SECRET ☐ YES ☒ NO 206
If subject to EPCRA, refer to instructions

COMMON NAME 207
Motor & Gear Lubricating oils

EHS * ☐ YES ☒ NO 208

CAS # 209
64742-54-7

* if EHS is "Yes", all amounts below must be in lbs.

FIRE CODE HAZARD CLASSES *(Complete if required by CUPA)* 210
Combustible Liquid IIIB

HAZARDOUS MATERIAL TYPE *(Check one item only)* 211 ☐ PURE ☒ MIXTURE ☐ WASTE

RADIOACTIVE 212 ☐ YES ☒ NO

CURIES 213

PHYSICAL STATE *(Check one item only)* 214 ☐ SOLID ☒ LIQUID ☐ GAS

LARGEST CONTAINER 215
240

FEDERAL HAZARD CATEGORIES *(Check all that apply)* 216
☒ FIRE ☐ REACTION ☐ PRESSURE RELEASE ☐ ACUTE HEALTH ☐ CHRONIC HEALTH

AVG DAILY AMOUNT 217	MAX DAILY AMOUNT 218	ANNUAL WASTE AMOUNT 219	STATE WASTE CODE 220
400	**880** ✓		

UNITS * *(Check one item only)* ☒ GAL ☐ CU FT ☐ LBS ☐ TONS 221
* If EHS, Amount must be reported in pounds

DAYS ON SITE 222
365

STORAGE CONTAINER 223

☒ A. ABOVEGROUND TANK	☐ E. PLASTIC/NONMETALLIC DRUM	☐ I. FIBER DRUM	☐ M. GLASS BOTTLE	☐ Q. RAIL CAR
☐ B. UNDERGROUND TANK	☐ F. CAN	☐ J. BAG	☒ N. PLASTIC BOTTLE	☐ R. OTHER_____
☐ C. TANK INSIDE BUILDING	☐ G. CARBOY	☐ K. BOX	☐ O. TOTE BIN	
☒ D. STEEL DRUM	☐ H. SILO	☐ L. CYLINDER	☐ P. TANK WAGON	

STORAGE PRESSURE ☒ A. AMBIENT ☐ B. ABOVE AMBIENT ☐ C. BELOW AMBIENT 224

STORAGE TEMPERATURE ☒ A. AMBIENT ☐ B. ABOVE AMBIENT ☐ C. BELOW AMBIENT ☐ D. CRYOGENIC 225

	%WT	HAZARDOUS COMPONENT (for mixture or waste only)	EHS	CAS#
1	226 **95**	227 **Petroleum distillates**	228 ☐ YES ☒ NO	229 **64742-54-7**
2	230 **5**	231 **Additives**	232 ☐ YES ☒ NO	233 **Mixture**
3	234	235	236 ☐ YES ☐ NO	237
4	238	239	240 ☐ YES ☐ NO	241
5	242	243	244 ☐ YES ☐ NO	245

If more hazardous components are present at greater than 1% by weight if non-carcinogenic, or 0.1% by weight if carcinogenic, attach additional sheets of paper capturing the required information.

ADDITIONAL LOCALLY COLLECTED INFORMATION 246

If EPCRA, Please Sign Here
(Facilities reporting Chemicals subject to EPCRA reporting thresholds must sign each Chemical Description page for each EPCRA reported chemical.)

City of Glendale - Unified Program (CUPA) Agency
780 Flower Street, Glendale, CA 91201

HAZARDOUS MATERIALS INVENTORY -CHEMICAL DESCRIPTION (FORM 2731)

☐ ADD ☐ DELETE ☒ REVISE REPORTING YEAR **2009** 200 PAGE 6 OF 7

I. FACILITY INFORMATION

BUSINESS NAME (same as FACILITY NAME or DBA - Doing Business As) 3
Star Pre Owned Supercenter

CHEMICAL LOCATION 201
Service Shop

CONFIDENTIAL LOCATION 202
CONFIDENTIAL (EPCRA) ☐ YES ☒ NO

FACILITY ID # 1

MAP # (Optional) 203 **1**

GRID # (Optional) 204 **G15**

II. CHEMICAL INFORMATION

CHEMICAL NAME 205
Waste Ethylene Glycol & Water

TRADE SECRET ☐ YES ☒ NO 206
If subject to EPCRA, refer to instructions

COMMON NAME 207
Waste Antifreeze

EHS * ☐ YES ☒ NO 208

CAS # 209

* if EHS is "Yes", all amounts below must be in lbs.

FIRE CODE HAZARD CLASSES *(Complete if required by CUPA)* 210

HAZARDOUS MATERIAL TYPE *(Check one item only)* 211 ☐ PURE ☐ MIXTURE ☒ WASTE

RADIOACTIVE 212 ☐ YES ☒ NO

CURIES 213

PHYSICAL STATE *(Check one item only)* 214 ☐ SOLID ☒ LIQUID ☐ GAS

LARGEST CONTAINER 215
55

FEDERAL HAZARD CATEGORIES *(Check all that apply)* 216
☐ FIRE ☐ REACTION ☐ PRESSURE RELEASE ☐ ACUTE HEALTH ☐ CHRONIC HEALTH

AVG DAILY AMOUNT 217	MAX DAILY AMOUNT 218	ANNUAL WASTE AMOUNT 219	STATE WASTE CODE 220
150	**220**	**2,000**	**135**

UNITS * *(Check one item only)* ☒ GAL ☐ CU FT ☐ LBS ☐ TONS 221
* If EHS, Amount must be reported in pounds

DAYS ON SITE 222
365

STORAGE CONTAINER 223

☐ A. ABOVEGROUND TANK	☒ E. PLASTIC/NONMETALLIC DRUM	☐ I. FIBER DRUM	☐ M. GLASS BOTTLE	☐ Q. RAIL CAR
☐ B. UNDERGROUND TANK	☐ F. CAN	☐ J. BAG	☐ N. PLASTIC BOTTLE	☐ R. OTHER_____
☐ C. TANK INSIDE BUILDING	☐ G. CARBOY	☐ K. BOX	☐ O. TOTE BIN	
☐ D. STEEL DRUM	☐ H. SILO	☐ L. CYLINDER	☐ P. TANK WAGON	

STORAGE PRESSURE ☒ A. AMBIENT ☐ B. ABOVE AMBIENT ☐ C. BELOW AMBIENT 224

STORAGE TEMPERATURE ☒ A. AMBIENT ☐ B. ABOVE AMBIENT ☐ C. BELOW AMBIENT ☐ D. CRYOGENIC 225

	%WT	HAZARDOUS COMPONENT (for mixture or waste only)	EHS	CAS#
1	226 **50**	227 **Ethylene Glycol**	228 ☐ YES ☒ NO	229 **107-21-1**
2	230 **50**	231 **Water**	232 ☐ YES ☒ NO	233
3	234	235	236 ☐ YES ☐ NO	237
4	238	239	240 ☐ YES ☐ NO	241
5	242	243	244 ☒ YES ☐ NO	245

If more hazardous components are present at greater than 1% by weight if non-carcinogenic, or 0.1% by weight if carcinogenic, attach additional sheets of paper capturing the required information.

ADDITIONAL LOCALLY COLLECTED INFORMATION 246

If EPCRA, Please Sign Here
(Facilities reporting Chemicals subject to EPCRA reporting thresholds must sign each Chemical Description page for each EPCRA reported chemical.)

City of Glendale - Unified Program (CUPA) Agency
780 Flower Street, Glendale, CA 91201

HAZARDOUS MATERIALS INVENTORY -CHEMICAL DESCRIPTION (FORM 2731)

☐ ADD ☐ DELETE ☒ REVISE REPORTING YEAR **2009** 200 PAGE 7 OF 7

I. FACILITY INFORMATION

BUSINESS NAME (same as FACILITY NAME or DBA - Doing Business As) 3
Star Pre Owned Supercenter

CHEMICAL LOCATION 201
Service Shop

CONFIDENTIAL LOCATION 202
CONFIDENTIAL (EPCRA) ☐ YES ☒ NO

FACILITY ID # 1

MAP # (Optional) 203 **1**

GRID # (Optional) 204 **I15**

II. CHEMICAL INFORMATION

CHEMICAL NAME 205

TRADE SECRET ☐ YES ☒ NO 206
If subject to EPCRA, refer to instructions

COMMON NAME 207
Waste Oil

EHS * ☐ YES ☒ NO 208

CAS # 209

* if EHS is "Yes", all amounts below must be in lbs.

FIRE CODE HAZARD CLASSES *(Complete if required byCUPA)* 210
Combustible Liquid

HAZARDOUS MATERIAL TYPE *(Check one item only)* 211 ☐ PURE ☐ MIXTURE ☒ WASTE

RADIOACTIVE 212 ☐ YES ☒ NO

CURIES 213

PHYSICAL STATE *(Check one item only)* 214 ☐ SOLID ☒ LIQUID ☐ GAS

LARGEST CONTAINER 215
480

FEDERAL HAZARD CATEGORIES *(Check all that apply)* 216
☐ FIRE ☐ REACTION ☐ PRESSURE RELEASE ☐ ACUTE HEALTH ☐ CHRONIC HEALTH

AVG DAILY AMOUNT	MAX DAILY AMOUNT	ANNUAL WASTE AMOUNT	STATE WASTE CODE
217 **300**	218 **500**	219 **9,000**	220 **221**

UNITS * *(Check one item only)* ☒ GAL ☐ CU FT ☐ LBS ☐ TONS 221
* If EHS, Amount must be reported in pounds

DAYS ON SITE 222
365

STORAGE CONTAINER 223

☒ A. ABOVEGROUND TANK	☐ E. PLASTIC/NONMETALLIC DRUM	☐ I. FIBER DRUM	☐ M. GLASS BOTTLE	☐ Q. RAIL CAR
☐ B. UNDERGROUND TANK	☐ F. CAN	☐ J. BAG	☐ N. PLASTIC BOTTLE	☐ R. OTHER_____
☒ C. TANK INSIDE BUILDING	☐ G. CARBOY	☐ K. BOX	☐ O. TOTE BIN	
☐ D. STEEL DRUM	☐ H. SILO	☐ L. CYLINDER	☐ P. TANK WAGON	

STORAGE PRESSURE ☒ A. AMBIENT ☐ B. ABOVE AMBIENT ☐ C. BELOW AMBIENT 224

STORAGE TEMPERATURE ☒ A. AMBIENT ☐ B. ABOVE AMBIENT ☐ C. BELOW AMBIENT ☐ D. CRYOGENIC 225

	%WT	HAZARDOUS COMPONENT (for mixture or waste only)	EHS	CAS#
1	226 **95**	227 **Petroleum distillates**	228 ☐ YES ☒ NO	229 **64742-54-7**
2	230 **5**	231 **Water & Dirt**	232 ☐ YES ☒ NO	233
3	234	235	236 ☐ YES ☐ NO	237
4	238	239	240 ☐ YES ☐ NO	241
5	242	243	244 ☒ YES ☐ NO	245

If more hazardous components are present at greater than 1% by weight if non-carcinogenic, or 0.1% by weight if carcinogenic, attach additional sheets of paper capturing the required information.

ADDITIONAL LOCALLY COLLECTED INFORMATION 246

If EPCRA, Please Sign Here
(Facilities reporting Chemicals subject to EPCRA reporting thresholds must sign each Chemical Description page for each EPCRA reported chemical.)

City of Glendale - Unified Program (CUPA) Agency
780 Flower, Glendale, CA 91201

HAZARDOUS WASTE GENERATOR

BUSINESS NAME (Same as FACILITY NAME or DBA-Doing Business As)		
STAR PRE OWNED SUPERCENTER		
FACILITY ID # 1	NO. OF EMPLOYEES	EPA ID # CAD981445158

I. TYPE OF GENERATOR

PLEASE CHECK THE FOLLOWING BOXES THAT APPLY

	RCRA GENERATOR (FEDERAL WASTE)	NON-RCRA GENERATOR (CALIFORNIA WASTE ONLY)
LARGE QUANTITY GENERATOR (>1000 KG HAZARDOUS WASTE PER MONTH)	☐	☒
SMALL QUANTITY GENERATOR (>100 KG BUT <1000 KG HAZARDOUS WASTE PER MONTH)	☒	☐
CONDITIONALLY EXEMPT SMALL QUANTITY GENERATOR (<100 KG HAZARDOUS WASTE PER MONTH)	☐	☐

I. WASTE STREAM IDENTIFICATION

LEASE COMPLETE THE TABLE BELOW. SEE INSTRUCTIONS FOR CODES AND EXPLANATION

PROCESS	WASTE DESCRIPTION	WASTE ID	AMOUNT PER YR	DISPOSAL METHOD	STORAGE METHOD
Auto Service	Waste Antifreeze	135	2,000	Recycled	Drum
Auto Service	Waste Oil	221	9,000	Recycled	AGT

I certify that the informatioin provided herein is true and accurate to the best of my knowledge.

OWNER/OPERATOR NAME Gus Pineda	OWNER/OPERATOR TITLE Service Manager
OWNER/OPERATOR SIGNATURE	DATE 134 11-18-09

OFFICIAL USE ONLY

DATE REC'D				REVIEWED BY		
DIV	BN	STA	OTHER	DISTRICT	CUPA	PA

Star Pre Owned Supercenter
1401 S. Brand Blvd.
Glendale, CA
818-502-1480

Scale in feet (Prox.)
0 25 50

Legend

- Ⓔ Electrical Shutoff
- Ⓖ Gas Shutoff
- Water Shutoff
- **HWS** Hazardous Waste Storage
- **HMSH** Haz Mat'l Storage & Handling
- **FLA** Flammable
- **COM** Combustible
- **COR** Corrosive

Facility Layout Map Prepared By Kip Pratt Associates

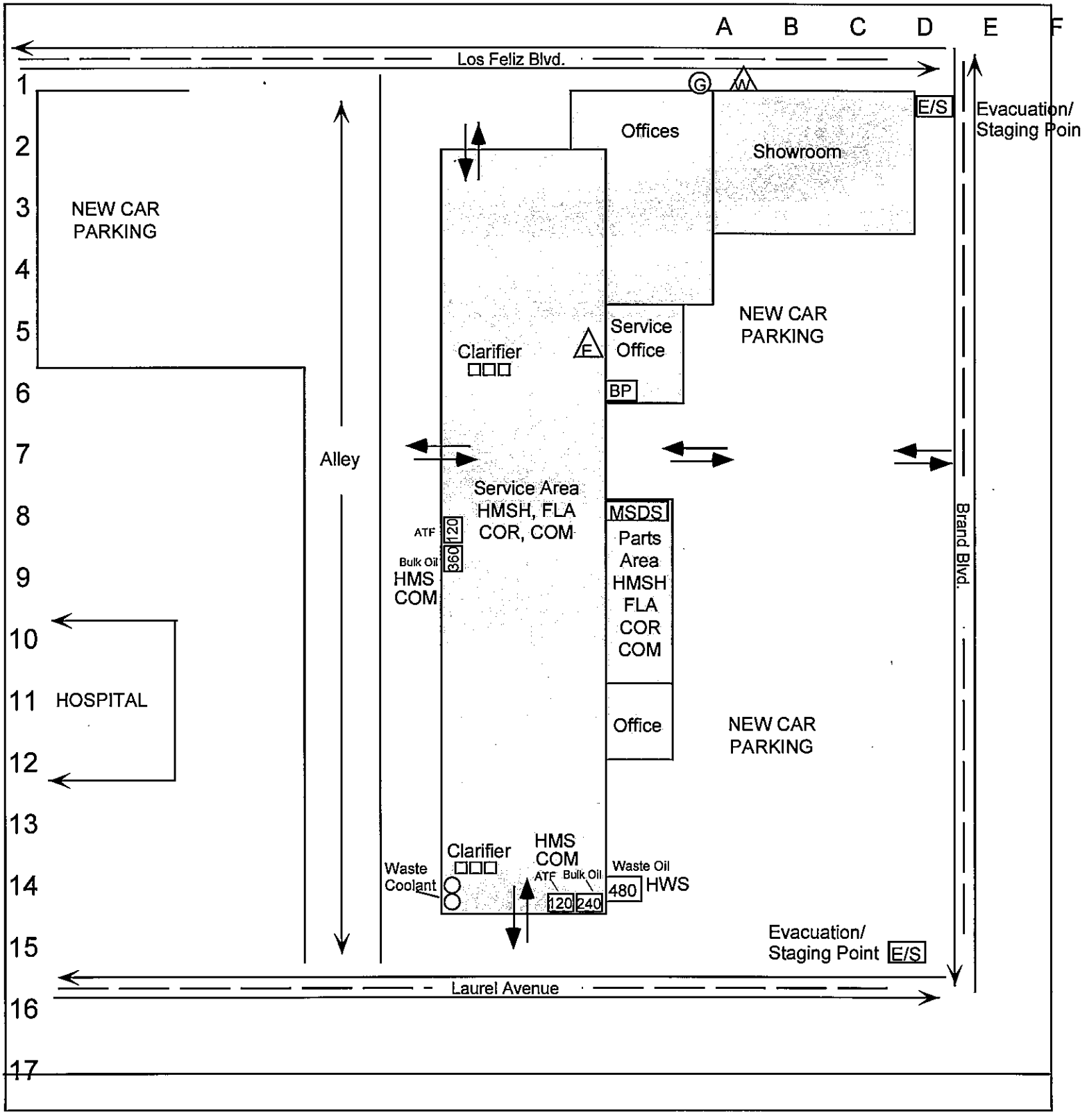

City of Glendale - UNIFIED PROGRAM (CUPA) Agency

CONSOLIDATED CONTINGENCY PLAN

COVER PAGE

I. FACILITY IDENTIFICATION		
BUSINESS NAME (Same as FACILITY NAME or DBA-Doing Business As) **STAR PRE OWNED SUPERCENTER**		FACILITY ID #
ADDRESS 150 **1401 Brand Blvd.**	CITY 151 **Glendale**	ZIP CODE 153 **91204**

The Consolidated Contingency Plan provides businesses a format to comply with the emergency planning requirements of the following three written hazardous materials emergency response plans required in California:

k Hazardous Materials Business Plan (HSC Chapter 6.95 Section 25504 (b) and 19 CCR Sections 2729-2732,
k Hazardous Waste Generator Contingency Plan (22 CCR Section 66264.52), and ,
k Underground Storage Tank Emergency Response Plan and Monitoring Program (23 CCR Sections 2632 and 2641.

This format is designed to reduce duplication in the preparation and use of emergency response plans at the same facility, and to improve the coordination between facility response personnel and local, state and federal emergency responders during and emergency. Use the chart below to determine which sections of the Consolidated Contingency Plan need to be completed for your facility. If you are unsure as to which programs your facility is subject to, refer to the Business Activities Page.

PROGRAMS	SECTIONS TO BE COMPLETED
Hazardous Materials Business Plan	Cover Page, Section I, and Site Map(s)
Hazardous Waste Generator	Cover Page, Section I, and Site Map(s)
Underground Storage Tank	Cover Page, Sections I and II, and Site Map(s)
HMBP, HWG, UST	Cover Page, Sections I and II, and Site Map(s)

A copy of the plan shall be submitted to your local CUPA and at least one copy of the plan shall be maintained at the facility for use in the event of an emergency rand for inspection by the local agency. Describe below where a copy of your Contingency Plan, including the hazardous material inventories and Site Map (s), is located at your business:

PLAN CERTIFICATION	
I certify under penalty of law that I have personally examined and I am familiar with the information provided by this plan and to the best of my knowledge the information is accurate, complete and true.	
OWNER/OPERATOR NAME Gus Prieto	OWNER/OPERATOR TITLE Service Manager
OWNER/OPERATOR SIGNATURE	DATE 11-18-09

We appreciate the effort of local businesses completing these plans and will assist in every possible way. If you have any questions, please contact the City of Santa Monica Environmental Programs.

City of Glendale - Unified Program (CUPA) Agency
780 Flower Street, Glendale CA 91201

CONSOLIDATED CONTINGENCY PLAN
SECTION I: BUSINESS PLAN and CONTIGENCY PLAN

I. FACILITY IDENTIFICATION

BUSINESS NAME (Same as FACILITY NAME or DBA-Doing Business As)		FACILITY ID #
STAR PRE OWNED SUPERCENTER		
ADDRESS 150	CITY 151	ZIP CODE 153
1401 Brand Blvd.	**Glendale**	**91204**

II. EMERGENCY CONTACTS

PRIMARY		SECONDARY	
NAME (First Name, Last Name)	123	NAME (First Name, Last Name)	128
Gus Prieto		**Doug Swaim**	
TITLE	124	TITLE	129
Service Manager		**General Manager**	
BUSINESS PHONE	125	BUSINESS PHONE	130
818-502-1480		**818-502-1480**	
24-HOUR-PHONE	126	24-HOUR-PHONE	131
818-355-5652			
PAGER	127	PAGER	132

III. EMERGENCY RESPONSE PLANS AND PROCEDURES

A. Notifications

Your business is required by State Law to provide an immediate verbal report of any release or threatened release of a hazardous material to local fire emergency response personnel, this Administering Agency and the Office of Emergency Services. If you have a release or threatened release of hazardous material, immediately call:
FIRE/PARAMEDICS/POLICE/SHERIFF
PHONE: 911

After the local emergency response personnel are notified, you shall then notify this Administering Agency and the Office of Emergency Services.

Local Unified Program Agency:	(323) 890-4000
State Office of Emergency Services	(800) 852-7550 or (916) 262-1621
National Response Center:	(800) 424-8802

Information to be provided during Notification:

- k Your Name and the Telephone Number from where you are calling.
- k Exact address of the release or threatened release.
- k Date, time, cause and type of incident (e.g. fire, air release, spill, etc.)
- k Material and quantity of the release, to the extent known.
- k Current condition of the facility.
- k Extent of injuries, if any.
- k Possible hazards to public health and/or the environment outside of the facility.

B. Emergency Medical Facility

List the local emergency medical facility that will be used by your business in the event of an accident or injury caused by a release or threatened release of hazardous materials.

HOSPITAL/CLINIC	PHONE NO:
Glendale Memorial Occupational Health Center	**(818) 246-4800**
ADDRESS	
207 West Los Feliz Blvd.	
CITY	ZIP CODE:
Glendale	**91204**

C. Private Emergency Response

DOES YOUR BUSINESS HAVE A PRIVATE ON-SITE EMERGENCY RESPONSE TEAM?
If yes, describe what policies and procedures your business will follow to notify your on-site emergency response team in the event of a release or threatened release of hazardous materials.

CLEANUP/DISPOSAL CONTRACTOR
List the contractor that twill provide cleanup in the event of a release.

NAME OF CONTRACTOR	PHONE NO:
Asbury Environmental Services	**(310) 886-3400**
ADDRESS	
CITY: **Compton, CA**	ZIP CODE:

D. Arrangements with Emergency Responders

If you have made special (i.e., contractual) arrangements with any police department, fire department, hospital, contractor, or State or local emergency response team to coordinate emergency services, describe those arrangements on the lines below:

E. Evacuation Plan

1. The following alarm signal(s) will be used to begin evacuation of the facility (check all which apply):

☒ Verbal ☒ Telephone (incl. cell ☐ Alarm System ☐ Intercom
☐ Pagers ☐ Portable Radio ☒ Public Address System ☐ Other

2. Evacuation map is prominently displayed throughout the facility.

3. Individual(s) responsible for coordinating evacuation including spreading the alarm and confirming the business has been evacuated:

Gus Prieto

F. Earthquake Vulnerability

Identify areas of the facility where releases could occur or would require immediate inspection or isolation because of the vulnerability of earthquake related ground motion.

☒ Hazardous Waste/Hazardous Material Storage Areas ☐ Waste Treatment ☐ Process Lines
☐ Bench/Lab ☐ Production Floor ☐ Other

Identify mechanical systems where releases could occur or would require immediate inspection or isolation because of the vulnerability to earthquake related ground motion.

☐ Utilities ☐ Process Piping ☒ Pressure Vessels ☒ Cabinets ☒ Shelves ☐ Other
☐ Racks ☐ Sprinkler Systems ☒ Shutoff Valves ☒ Gas Cylinders ☒ Tanks

G. Emergency Procedures

Briefly describe your business' standard operating procedures in the event of a release or threatened release of hazardous materials

1. PREVENTION (prevent the hazard) - Describe the kinds of hazards associated with the hazardous materials present at your facility. What actions would your business take to prevent these hazards from occurring? You may include a discussion of safety and storage procedures.

Hazardous materials are limited to flammable and combustible liquids, corrosives, and flammable and nonflammable gases. Prevention begins with training our employees to be aware of the hazards presented by each of the hazardous materials stored and used in our facility. All materials are safely stored at several locations in our facility. Absorbents and fire extinguishers are readily available if ever needed, and daily cleanup is routine.

2. MITIGATION (reduce the hazard) - Describe what is done to lessen the harm or the damage to a person(s), property, or the environment, and prevent what has occurred from getting worse or spreading. What is your immediate response to a leak, spill, fire, explosion, or airborne release at your business?

Spill absorbent material is supplied in all areas where bulk storage of hazardous materials and waste are situated. Also, bulk storage of hazardous materials and wastes are in containers which have integral secondary containment or are located in berms or have some other means of minimizing the risk of environmental damage and physical harm. Should a release occur, steps will be taken to contain the material at the source using spill blankets and absorbent. If any storm or sewer drain inlets are threatened by the release, absorbent berms will be constructed around them or a berm will be constructed to divert the flow away from the drain.

3. ABATEMENT (remove the hazard)-- Describe what you would do to stop and remove the hazard. How do you handle the complete process of stopping a release, cleaning up, and disposing of released materials at your facility?

Upon confirming a release of a hazardous material has occurred, the dealership's Emergency Coordinator (EC) will begin spill response procedures. If the release is significant and beyond the control ability of dealership personnel, the EC will contact the Fire Department. Only those employees who have been trained on spill response procedures will be allowed to participate in spill containment activities. Absorbent material will be used to contain the spill and protect sewer and storm drain inlets, gutters, etc. For larger spills, the dealership's hazardous waste hauler will be contacted to help with the cleanup effort. Contaminated absorbent will be disposed of as hazardous waste.

CONSOLIDATED CONTINGENCY PLAN
SECTION I: BUSINESS PLAN AND CONTINGENCY PLAN

IV. Emergency Equipment

22CCR, Section 66265.52(e) [as referenced by Section 676262.34(a)(3)] requires that emergency at the facility be listed. Completion of the following Emergency Equipment Inventory Table meets this requirement.

EMERGENCY EQUIPMENT INVENTORY TABLE

1. Equipment Category	2. Equipment Type	3. Location*	4. Description**
Personal Protective Equipment, Safety Equipment, and First Aid Equipment	Cartridge Respirators		
	Chemical Monitoring Equipment		
	Chemical protective Aprons/Coats		
	Chemical Protective Boots		
	Chemical Protective Gloves	**Mgr.'s office**	**Rubber**
	Chemical Protective Suits		
	Face Shields	**Shops**	**In areas of grinding or eye/face hazards**
	First Aid Kits/Stations	**Parts and shop**	
	Hard Hats		
	Plumbed Eyewash Station		
	Portable Eyewash Kits	**Service Area**	
	Respirator Cartridges		
	Safety Glasses/ Splash Goggles	**Mgr.'s office**	**To be worn during eye hazard job.**
	Safety Showers		
	Self-Contained Breathing Apparatus		
	Other (describe)		
Fire Extinguishing Systems	Automatic Fire Sprinklers Systems		
	Fire Alarm Boxes or Stations		
	Fire Extinguisher Systems	**Throughout fac.**	**Inspected monthly.**
	Other (describe)		
Spill Control Equipment and Decontamination Equipment	Absorbents	**Shops**	**Adequate supply on hand for any spill.**
	Berm/Diking Equipment		
	Decontaminating Equipment		
	Emergency Tanks		
	Exhaust Hoods		
	Gas Cylinder Leak Repair Kits		
	Neutralizers		
	Overpack Drums		
	Sumps		
	Other:		
Communications and Alarm systems	Chemical Alarms		
	Intercoms/PA Systems	**Throughout**	
	Portable Radios		
	Telephones	**Throughout**	
	UST Leak Detection Monitors		
Additional Equipment	Other:		

**Use the Location Codes (LC) from the Site Map(s) prepared for your Contingency Plan.*
***Describe the equipment and its capabilities. If applicable, specify any testing/maintenance procedures/intervals. Attach additional pages, numbered appropriately*

CITY of GLENDALE - FIRE DEPARTMENT
Fire Prevention & Environmental Management Center - FP&EMC
780 Flower Street, Glendale, California 91201
(818) 548-4030
www.ci.glendale.ca.us

FHM1123129
FHW1123134
FIW1123143

November 2010

Annual Unified Program Certification

Dear Business Owner:

Chapter 6.95 of the California Health and Safety Code requires your Hazardous Materials Business Emergency Plan (HMBEP) to be reviewed and updated annually.

Please find your most recent Hazardous Materials Business Emergency Plan that you have in your possession somewhere within your records. This Plan should include Facility & Chemical Inventory information. Review the information carefully and confirm the accuracy of all your hazardous materials with the actual quantities. If there are no changes, mark the first box below that indicates no changes have been made and **return this page to above address** on the letterhead. This will serve as your official certification statement and update in accordance with Title 19, Section 2729 requirements.

Return this page and the updated forms to the address on the letterhead above.

CHECK THE APPROPRIATE BOX AND SIGN THE FORM BELOW

☐ **CHOICE ONE**: OUR BUSINESS HAS PREVIOUSLY FILED THE HAZARDOUS MATERIALS INVENTORY FORM PURSUANT TO SECTION 2729.2 AND 2729.3 REQUIREMENTS AND NO CHANGES HAVE BEEN MADE SINCE THEN:

SIGN & RETURN: By signing below, you are certifying that the information contained in the hazardous materials inventory most recently submitted to the Glendale CUPA is complete, accurate, and there has been no change in the quantity of hazardous material as reported in the most recently submitted Inventory.

☒ **CHOICE TWO:** OUR BUSINESS WOULD LIKE TO REPORT SOME CHANGES THAT WERE MADE:

☒ **Report Emergency Contact Change** - If recently your facility changed the two main contacts and their phone, you can make the appropriate corrections by printing their names and phone numbers below and return to us to above address.

Emergency Contact #1 & Phone #: GUS PRIETO (818) 355-5652 (818) 502-1480
Emergency Contact #2 & Phone #: MIKE REED (626) 716-7131 (818) 502-1480

☐ **Report Chemical Inventory Change** - Check this box if within the last 12 months new types of chemicals, hazardous liquids, solids, compressed gases, or hazardous waste have been added or deleted from your business operation. Go to Glendale Fire Department, Fire Prevention Section website http://fire.ci.glendale.ca.us/forms_applications.asp and find the forms necessary to update your status.

I certify under penalty of law, that I am the business owner or designated representative of the business, have reviewed the current hazardous materials inventory on file with the Glendale CUPA and certify the submitted information is accurate and complete.

STAR MAZDA
Business Name

1401 S. BRAND BLVD. GLENDALE, CA 91204
Facility Address

TAD OKUMOTO
Print Name of Owner/Operator

Signature of Owner/Operator

12/22/10
Date

E-mail Address (Required if you checked the last box)

PLEASE RETURN THIS FORM WITHIN 2 WEEKS OF RECEIPT

GE

CITY of GLENDALE - FIRE DEPARTMENT

Fire Prevention & Environmental Management Center - FP&EMC
780 Flower Street, Glendale, California 91201
(818) 548-4030
www.ci.glendale.ca.us

October 2008

Annual Unified Program Certification

Dear Business Owner:

Chapter 6.95 of the California Health and Safety Code requires your Hazardous Materials Business Emergency Plan (HMBEP) to be reviewed and updated annually.

Please find your most recent Hazardous Materials Business Emergency Plan that you have in your possession somewhere within your records. This Plan should include Facility & Chemical Inventory information. Review the information carefully and confirm the accuracy of all your hazardous materials with the actual quantities. If there are no changes, mark the first box below that indicates no changes have been made and **return this page to above address** on the letterhead. This will serve as your official certification statement and update in accordance with Title 19, Section 2729 requirements.

If you have made changes to your HMBEP, please check the "CHANGES HAVE BEEN MADE" box below **and return this page to above address** on the letterhead. The Fire Department will send you all of the appropriate forms necessary to update your status.

CHECK THE APPROPRIATE BOX AND SIGN THE FORM BELOW

☒ OUR BUSINESS HAS PREVIOUSLY FILED THE HAZARDOUS MATERIALS INVENTORY FORM PURSUANT TO SECTION 2729.2 AND 2729.3 REQUIREMENTS AND NO CHANGES HAVE BEEN MADE (all items must be correct):

JM + IWP

1. The information contained in the hazardous materials inventory most recently submitted to the CUPA is complete, accurate, and up-to-date.
2. There has been no change in the quantity of hazardous material as reported in the most recently submitted Inventory.
3. No hazardous materials subject to inventory requirements and not listed on our most recently submitted inventory form are being handled.

143 Mr. Felix Ford

☐ CHANGES HAVE BEEN MADE:

☒ **Emergency Contacts** - If within the last 12 months your facility changed the two main contacts and their phone, you can make the appropriate corrections by printing their names and phone numbers below and return to us to above address.

Emergency Contact #1 & Phone #: GUS PRIETO (818)355-5652-(24HR)(818)502-1480

Emergency Contact #2 & Phone #: MICHAEL REED (626) 286-5092 (818) 502-1480

☐ **Chemical Inventory** - Review your facility Chemical Inventory. Check this box if additional types of chemicals, hazardous liquids, solids, compressed gases, or hazardous waste have been added or deleted from your business operation. If chemicals have been added or deleted, The Fire Department **will e-mail** you all of the forms necessary to update your record.

I certify under penalty of law, that I am the business owner or officially designated representative of the business, have reviewed the current hazardous materials inventory on file with the Glendale Fire Department and certify the submitted information is true, accurate and complete.

STAR CHRYSLER JEEP — Business Name

1401 S. Brand Blvd Glendale, CA 91204 — Facility Address

TAD OKUMOTO — Print Name of Owner/Operator

Signature of Owner/Operator

11/18/08 — Date

NOV 2008 Received Hazardous Materials Section

e-mail Address (Required if you checked the last box)

PLEASE RETURN THIS FORM WITHIN 2 WEEKS OF RECEIPT

5000765

CITY of GLENDALE - FIRE DEPARTMENT

Fire Prevention & Environmental Management Center - FP&EMC

780 Flower Street, Glendale, California 91201

(818) 548-4030

www.ci.glendale.ca.us

November 2007

Annual Unified Program Certification

Dear Business Owner:

Chapter 6.95 of the California Health and Safety Code requires your Hazardous Materials Business Emergency Plan (HMBEP) to be reviewed and updated annually.

Please find your most recent Hazardous Materials Business Emergency Plan that you have in your possession somewhere within your records. This Plan should include Facility & Chemical Inventory information. Review the information carefully and confirm the accuracy of all your hazardous materials with the actual quantities. If there are no changes, mark the first box below that indicates no changes have been made and **return this page to above address** on the letterhead. This will serve as your official certification statement and update in accordance with Title 19, Section 2729 requirements.

If you have made changes to your HMBEP, please check the "CHANGES HAVE BEEN MADE" box below **and return this page to above address** on the letterhead. The Fire Department will send you all of the appropriate forms necessary to update your status.

CHECK THE APPROPRIATE BOX AND SIGN THE FORM BELOW

☑ OUR BUSINESS HAS PREVIOUSLY FILED THE HAZARDOUS MATERIALS INVENTORY FORM PURSUANT TO SECTION 2729.2 AND 2729.3 REQUIREMENTS AND NO CHANGES HAVE BEEN MADE (all items must be correct):

1. The information contained in the hazardous materials inventory most recently submitted to the CUPA is complete, accurate, and up-to-date.
2. There has been no change in the quantity of hazardous material as reported in the most recently submitted Inventory.
3. No hazardous materials subject to inventory requirements and not listed on our most recently submitted inventory form are being handled.

☑ CHANGES HAVE BEEN MADE:

☑ **Emergency Contacts** - If within the last 12 months your facility changed the two main contacts and their phone, you can make the appropriate corrections by printing their names and phone numbers below and return to us to above address.

Emergency Contact #1 & Phone #: GUS PRIETO (818) 355-5652

Emergency Contact #2 & Phone #: KEN LECHEMINANT (818) 324-0564

☐ **Chemical Inventory** - Review your facility Chemical Inventory. Check this box if additional types of chemicals, hazardous liquids, solids, compressed gases, or hazardous waste have been added or deleted from your business operation. If chemicals have been added or deleted, The Fire Department **will e-mail** you all of the forms necessary to update your record.

I certify under penalty of law, that I am the business owner or officially designated representative of the business, have reviewed the current hazardous materials inventory on file with the Glendale Fire Department and certify the submitted information is true, accurate and complete.

Star Chrysler Jeep — Business Name

1401 S. Brand Blvd. — Facility Address

TAD OKUMOTO — Print Name of Owner/Operator

DEC. 2007

Signature of Owner/Operator

12/5/07 — Date

e-mail Address (Required if you checked the last box)

PLEASE RETURN THIS FORM WITHIN 2 WEEKS OF RECEIPT

G.A.

CITY of GLENDALE - FIRE DEPARTMENT

Fire Prevention & Environmental Management Center - FP&EMC
780 Flower Street, Glendale, California 91201
(818) 548-4030
www.ci.glendale.ca.us

October 2006

Annual Unified Program Certification

Dear Business Owner:

Chapter 6.95 of the California Health and Safety Code requires your Hazardous Materials Business Emergency Plan (HMBEP) to be reviewed and updated annually.

Please find your most recent Hazardous Materials Business Emergency Plan that you have in your possession somewhere within your records. This Plan should include Facility & Chemical Inventory information. Review the information carefully and confirm the accuracy of all your hazardous materials with the actual quantities. If there are no changes, mark the first box below that indicates no changes have been made and **return this page to above address** on the letterhead. This will serve as your official certification statement and update in accordance with Title 19, Section 2729 requirements.

If you have made changes to your HMBEP, please check the "CHANGES HAVE BEEN MADE" box below **and return this page to above address** on the letterhead. The Fire Department will send you all of the appropriate forms necessary to update your status.

CHECK THE APPROPRIATE BOX AND SIGN THE FORM BELOW

OUR BUSINESS HAS PREVIOUSLY FILED THE HAZARDOUS MATERIALS INVENTORY FORM PURSUANT TO SECTION 2729.2 AND 2729.3 REQUIREMENTS AND NO CHANGES HAVE BEEN MADE (all items must be correct):

1. The information contained in the hazardous materials inventory most recently submitted to the CUPA is complete, accurate, and up-to-date.
2. There has been no change in the quantity of hazardous material as reported in the most recently submitted Inventory.
3. No hazardous materials subject to inventory requirements and not listed on our most recently submitted inventory form are being handled.

CHANGES HAVE BEEN MADE:

Emergency Contacts - If within the last 12 months your facility changed the two main contacts and their phone, you can make the appropriate corrections by printing their names and phone numbers below and return to us to above address.

Emergency Contact #1 & Phone #: _____

Emergency Contact #2 & Phone #: _____

Chemical Inventory - Review your facility Chemical Inventory. Check this box if additional types of chemicals, hazardous liquids, solids, compressed gases, or hazardous waste have been added or deleted from your business operation. If chemicals have been added or deleted, The Fire Department **will e-mail** you all of the forms necessary to update your record.

I certify under penalty of law, that I am the business owner or officially designated representative of the business, have reviewed the current hazardous materials inventory on file with the Glendale Fire Department and certify the submitted information is true, accurate and complete.

STAR CHRYSLER/JEEP
Business Name

1401 S. Brand Blvd. Glendale, CA. 91204
Facility Address

TAD OKumoto CFO
Print Name of Owner/Operator

Signature of Owner/Operator

10/16/06
Date

N/A
e-mail Address (Required if you checked the last box)

PLEASE RETURN THIS FORM WITHIN 2 WEEKS OF RECEIPT

FILE COPY

City of Glendale – Unified Program (CUPA) Agency
780 Flower Street, Glendale CA 91201
BUSINESS ACTIVITIES FORM

I. FACILITY IDENTIFICATION

FACILITY ID # 1	EPA ID # (Hazardous Waste Only) 2
	CAL000365314

BUSINESS NAME (Same as Facility Name of DBA-Doing Business As) 3
Star Mazda

II. ACTIVITIES DECLARATION

NOTE: If you check YES to any part of this list, please submit the Business Owner/Operator Identification page.

Does your facility…	If Yes, please complete these pages of the UPCF….	
A. HAZARDOUS MATERIALS Have on site (for any purpose) hazardous materials at or above 5 gallons for liquids, 50 pounds for solids, or 50 cubic feet for compressed gases (include liquids in ASTs and USTs); or the applicable Federal threshold quantity for an extremely hazardous substance specified in 40 CFR Part 355, Appendix A or B; or handle radiological materials in quantities for which an emergency plan is required pursuant to 10 CFR Parts 30, 40 or 70?	☒ YES ☐ NO 4	• HAZARDOUS MATERIALS INVENTORY CHEMICAL DESCRIPTION • CONSOLIDATED CONTINGENCY PLAN (Section I and Site Map(s)) • TRAINING PLAN
B. UNDERGROUND STORAGE TANKS (USTs)		
1. Own or operate underground storage tanks?	☐ YES ☒ NO 5	• UST FACILITY • UST TANK (one page per tank)
2. Intend to upgrade existing or install new USTs?	☐ YES ☒ NO 6	• UST FACILITY • UST TANK (one per tank) • UST INSTALLATION - CERTIFICATE - OF COMPLIANCE (one page per tank)
3. Need to report closing a UST?	☐ YES ☒ NO 7	• UST TANK (closure portion –one page per tank)
C. ABOVE GROUND PETROLEUM STORAGE TANKS (ASTs) Own or operate ASTs above these thresholds: ---any tank capacity is greater than 660 gallons, or ---the total capacity for the facility is greater than 1,320 gallons?	☒ YES ☐ NO 8	NO FORM REQUIRED TO CUPAs
D. HAZARDOUS WASTE		
1. Generate hazardous waste?	☒ YES ☐ NO 9	• EPA ID NUMBER – provide at the top of this page. • As a generator, answer YES to Item E2b and complete Waste Generator Form.
2. Recycle more than 100 kg/month of excluded or exempted recyclable materials (per HSC 25143.2)?	☐ YES ☒ NO 10	• RECYCLABLE MATERIALS REPORT
3. Treat hazardous waste on site?	☐ YES ☒ NO 11	• ONSITE HAZARDOUS WASTE TREATMENT – FACILITY • ONSITE HAZARDOUS WASTE TREATMENT – UNIT (one page per unit)
4. Treatment subject to financial assurance requirements (for Permit by Rule and Conditional Authorization)?	☐ YES ☒ NO 12	• CERTIFICATION OF FINANCIAL ASSURANCE
5. Consolidate hazardous waste generated at a remote site?	☐ YES ☒ NO 13	• REMOTE WASTE / CONSOLIDATION SITE ANNUAL NOTIFICATION
6. Need to report the closure/removal of a tank that was classified as hazardous waste and cleaned onsite?	☐ YES ☒ NO 14	• HAZARDOUS WASTE TANK CLOSURE CERTIFICATION
E. LOCAL REQUIREMENTS 15		
1. REGULATED SUBSTANCES		
Have Regulated Substances (RS) including Extremely Hazardous Substances (EHS) stored on site at greater than the threshold planning quantities established by the California Accidental Release Program (Cal ARP) ?	☐ YES ☒ NO 15a	In addition to Hazardous Materials requirements, complete: • Regulated Substance Registration • Risk Management Plan (when required)
2. OTHER REQUIREMENTS		
a. Have hazardous materials stored on site at or above Uniform Fire Code permit amounts?	☐ YES ☒ NO 15b	• Consult attached Uniform Fire Code permit amounts

City of Glendale – Unified Program (CUPA) Agency
780 Flower Street, Glendale, CA 91201
BUSINESS OWNER/OPERATOR IDENTIFICATION (Form 2730)

I. IDENTIFICATION

FACILITY ID# 1	BEGINNING DATE 100	ENDING DATE 101
	1/1/12	12/31/12

BUSINESS NAME (Same as FACILITY NAME or DBA – Doing Business As) 3	BUSINESS PHONE 102
Star Mazda	818-502-1480

BUSINESS SITE ADDRESS 103: 1401 S Brand

CITY GLENDALE 104	CA	ZIP CODE 91204 105
	106	SIC CODE (4 digit #) 5511 107
COUNTY LOS ANGELES 108		TAX ID NUMBER 133a.
BUSINESS OPERATOR NAME 109: Gus Prieto		BUSINESS OPERATOR PHONE 110: 818-502-1480

II. BUSINESS OWNER

OWNER NAME 111	OWNER PHONE 112
Star Auto Group	818-502-1480

OWNER MAILING ADDRESS 113: 1401 S Brand

CITY Glendale 114	STATE CA 115	ZIP CODE 91204 116

III. ENVIRONMENTAL CONTACT

CONTACT NAME 117	CONTACT PHONE 118
Gus Prieto	818-502-1480

CONTACT MAILING ADDRESS 119: 1401 S Brand

CITY Glendale 120	STATE CA 121	ZIP CODE 91204 122

IV. EMERGENCY CONTACTS

PRIMARY	SECONDARY
NAME 123: Gus Prieto	NAME 128: Mike Reed
TITLE 124: Service Manager	TITLE 129: Parts Manager
BUSINESS PHONE 818-502-1480 125	BUSINESS PHONE 818-502-1480 130
24-HOUR PHONE 818-355-5652 126	24-HOUR PHONE 626-716-7131 131
CELL PHONE 127	CELL PHONE 132

V. ADDITIONAL LOCALLY COLLECTED INFORMATION 133

NUMBER OF EMPLOYEES 133b	SIZE OF FACILITY (SQ. FT.) 133c

MAILING/ BILLING INFORMATION

ADDRESS 133d	CITY 133e	STATE 133f	ZIP CODE 133g
1401 S Brand	Glendale	CA	91204

Certification: Based on my inquiry of those individuals responsible for obtaining the information, I certify under penalty of law that I have personally examined and am familiar with the information submitted and believe the information is true, accurate, and complete.

SIGNATURE OF OWNER/OPERATOR OR DESIGNATED REPRESENTATIVE	DATE 134	NAME OF DOCUMENT PREPARER 135
X	2-22-12	Christopher Pestolis, KPA
NAME OF SIGNER (print) 136: GUS PRIETO	TITLE OF SIGNER	

City of Glendale – Unified Program (CUPA) Agency
780 Flower Street, Glendale, CA 91201
CONSOLIDATED CONTINGENCY PLAN

COVER PAGE

FACILITY IDENTIFICATION					
BUSINESS NAME Star Mazda			3	FACILITY ID # 1	
SITE ADDRESS 1401 S Brand	103	CITY Glendale	104	ZIP CODE 91204	105

The Consolidated Contingency Plan provides businesses a format to comply with the emergency planning requirements of the following three written hazardous materials emergency response plans required in California:

- Hazardous Materials Business Plan (HSC Chapter 6.95 Section 25504 (b) and 19 CCR Sections 2729-2732),
- Hazardous Waste Generator Contingency Plan (22 CCR Section 66264.52), and,
- Underground Storage Tank Emergency Response Plan and Monitoring Program (23 CCR Sections 2632 and 2641).

This format is designed to reduce duplication in the preparation and use of emergency response plans at the same facility, and to improve the coordination between facility response personnel and local, state and federal emergency responders during an emergency. Use the chart below to determine which sections of the Consolidated Contingency Plan need to be completed for your facility. If you are unsure as to which programs your facility is subject to, refer to the Business Activities Page.

PROGRAMS	SECTION(S) TO BE COMPLETED
Hazardous Materials Business Plan (HMBP)	Cover Page, Section I, and Site Map(s)
Hazardous Waste Generator (HWG)	Cover Page, Section I, and Site Map(s)
Underground Storage Tank (UST)	Cover Page, Sections I and II, and Site Map(s)
HMBP, HWG, UST	Cover Page, Sections I and II, and Site Map(s)

A copy of the plan shall be submitted to your local CUPA and at least one copy of the plan shall be maintained at the facility for use in the event of an emergency and for inspection by the local agency. Describe below where a copy of your Contingency Plan, including the hazardous material inventories and Site Map(s), is located at your business:

PLAN CERTIFICATION	
I certify under penalty of law that I have personally examined and I am familiar with the information provided by this plan and to the best of my knowledge the information is accurate, complete, and true.	
Printed Name of Owner/ Operator Gus Prieto	Title of Owner/Operator General Manager
Signature of Owner/ Operator X	Date 2-22-12

We appreciate the effort of local businesses in completing these plans and will assist in every possible way. If you have any questions, please contact the City of Santa Monica Environmental Programs.

City of Glendale – Unified Program (CUPA) Agency
780 Flower Street, Glendale, CA 91201
CONSOLIDATED CONTINGENCY PLAN
SECTION I: BUSINESS PLAN and CONTINGENCY PLAN

SECTION I: BUSINESS PLAN AND CONTINGENCY PLAN

I. FACILITY IDENTIFICATION

BUSINESS NAME		FACILITY ID # 1
Star Mazda (3)		
SITE ADDRESS (103): 1401 S Brand Blvd	CITY (104): Glendale	ZIP CODE (105): 91204

II. EMERGENCY CONTACTS

PRIMARY	SECONDARY
NAME (123): Gus Prieto	NAME (128): Mike Reed
TITLE (124): Service Manager	TITLE (129): Parts Manager
BUSINESS PHONE (125): 818-502-1480	BUSINESS PHONE (130): 818-502-1480
24-HOUR PHONE (126):	24-HOUR PHONE (131):
CELL PHONE (127):	CELL PHONE (132):

III. EMERGENCY RESPONSE PLANS AND PROCEDURES

A. Notifications

Your business is required by State Law to provide an immediate verbal report of any release or threatened release of a hazardous material to local fire emergency response personnel, this Unified Program Agency (CUPA or PA), and the Office of Emergency Services. If you have a release or threatened release of hazardous materials, immediately call:

FIRE/PARAMEDICS/POLICE/SHERIFF
PHONE: 911

AFTER the local emergency response personnel are notified, you shall then notify the Santa Monica Unified Program Agency (CUPA) and the Office of Emergency Services.

City of Glendale CUPA: **(818) 548-4030**
State Office of Emergency Service: (800) 852-7550 or (916) 262-1621
National Response Center: (800) 424-8802

Information to be provided during Notification:

- Your Name and the Telephone Number from where you are calling.
- Exact address of the release or threatened release.
- Date, time, cause, and type of incident (e.g. fire, air release, spill etc.)
- Material and quantity of the release, to the extent known.
- Current condition of the facility.
- Extent of injuries, if any.
- Possible hazards to public health and/ or the environment outside of the facility.

B. Emergency Medical Facility

List the local emergency medical facility that will be used by your business in the event of an accident or injury caused by a release or threatened release of hazardous material

HOSPITAL/CLINIC: Glendale Memorial	PHONE NO: (818) 502-1900
ADDRESS: 1420 S. Central	
CITY: Glendale	ZIP CODE: 91204

City of Glendale– Unified Program (CUPA) Agency
780 Flower Street, Glendale, CA 91201
CONSOLIDATED CONTINGENCY PLAN
SECTION I: BUSINESS PLAN and CONTINGENCY PLAN

C. Private Emergency Response

DOES YOUR BUSINESS HAVE A PRIVATE ON-SITE EMERGENCY RESPONSE TEAM? ☐ Yes ☒ No

If yes, provide an attachment that describes what policies and procedures your business will follow to notify your on-site emergency response team in the event of a release or threatened release of hazardous materials.

CLEANUP/DISPOSAL CONTRACTOR

List the contractor that will provide cleanup services in the event of a release.

NAME OF CONTRACTOR:	PHONE NO:
Safety Kleen/Asbury	(626) 575-4685
ADDRESS: 2918 Worthen Avenue	
CITY: Los Angeles	ZIP CODE: 90039

D. Arrangements With Emergency Responders

If you have made special (i.e. contractual) arrangements with any police department, fire department, hospital, contractor, or State or local emergency response team to coordinate emergency services, describe those arrangements on the lines below:

E. Evacuation Plan

1. The following alarm signal(s) will be used to begin evacuation of the facility *(check all which apply)*:

☑ Verbal ☑ Telephone *(including cellular)* ☐ Alarm System ☑ Public Address System ☐ Intercom

☐ Pagers ☐ Portable Radio Other *(specify):*

2. Evacuation map is prominently displayed throughout the facility. ☒ Yes ☐ No

3. Individual(s) responsible for coordinating evacuation including spreading the alarm and confirming the business has been evacuated:

Service Manager

F. Earthquake Vulnerability

Identify areas of the facility where releases could occur or would require immediate inspection or isolation because of the vulnerability to earthquake related ground motion.

☑ Hazardous Waste/ Hazardous Materials Storage Areas ☐ Production Floor ☐ Process Lines

☐ Bench/ Lab ☐ Waste Treatment Other:

Identify mechanical systems where releases could occur or would require immediate inspection or isolation because of the vulnerability to earthquake related ground motion.

☑ Utilities ☑ Sprinkler Systems ☑ Cabinets ☑ Shelves

☐ Racks ☑ Pressure Vessels ☑ Gas Cylinders ☑ Tanks

☐ Process Piping ☑ Shutoff Valves Other:

City of Glendale – Unified Program (CUPA) Agency
780 Flower Street, Glendale, CA 91201
CONSOLIDATED CONTINGENCY PLAN
SECTION I: BUSINESS PLAN and CONTINGENCY PLAN

G. Emergency Procedures
Briefly describe your business standard operating procedures in the event of a release or threatened release of hazardous materials:
1. **PREVENTION** (prevent the hazard) - Describe the kinds of hazards associated with the hazardous materials present at your facility. What actions would your business take to prevent these hazards from occurring? You may include a discussion of safety and storage procedures.
The prevention program includes employee training on safe handling and use of chemicals, using
dedicated storage areas and approved containment methods. Periodic inspections are conducted
as a means of identifying potential hazards which could result in a release or threatened release of
hazmat.
2. **MITIGATION** (reduce the hazard) - Describe what is done to lessen the harm or the damage to person(s), property, or the environment, and prevent what has occurred from getting worse or spreading. What is your immediate response to a leak, spill, fire, explosion, or airborne release at your business?
Dealership procedures are outlined as follows:
Spill: 1 Report spill as required by regulations
2 Shut off sources of ignition
3 Contain the spill using absorbent material
4. Clean up spill/ dispose of contaminated absorbent
Fire: Report to Glendale Fire dept, then evacuate the facility.
3. **ABATEMENT** (remove the hazard) - Describe what you would do to stop and remove the hazard. How do you handle the complete process of stopping a release, cleaning up, and disposing of released materials at your facility?
Small spills will be cleaned up using spill absorbent. Contaminated absorbent is stored onsite
in approved, properly labeled 55 gallon drums and ultimately disposed of
by the facility's contracted, licensed hazardous waste hauler. Larger spills are contained
by diking around the spill, or around any storm or sanitary sewer drains.
In addition, if the spill is due to the overhead oil distribution system, management
will ensure the respective pump is shut off and secured.

City of Glendale – Unified Program (CUPA) Agency
780 Flower Street, Glendale, CA 91201
CONSOLIDATED CONTINGENCY PLAN
SECTION I: BUSINESS PLAN and CONTINGENCY PLAN

IV. Emergency Equipment

22 CCR, Section 66265.52(e) [as referenced by Section 66262.34(a)(3)] requires that emergency equipment at the facility be listed. Completion of the following Emergency Equipment Inventory Table meets this requirement.

EMERGENCY EQUIPMENT INVENTORY TABLE

1. Equipment Category	2. Equipment Type	3. Location *	4. Description**
Personal Protective, Equipment, Safety Equipment, and First Aid Equipment	~Cartridge Respirators		
	~Chemical Monitoring Equipment *(describe)*		
	~Chemical Protective Aprons/Coats		
	~ Chemical Protective Boots		
	~Chemical Protective Gloves	Parts/service	Nitrile and latex
	~ Chemical Protective Suits *(describe)*		
	~Face Shields	Service	Standard
	~ First Aid Kits/Stations *(describe)*	Throughout facility	Meet ANSI standards for minimum fill
	~ Hard Hats		
	~Plumbed Eye Wash Stations	Service area	Meet osha standards
	~ Portable Eye Wash Kits *(i.e. bottle type)*		
	~ Respirator Cartridges *(describe)*		
	~ Safety Glasses/Splash Goggles		
	~ Safety Showers		
	~ Self-Contained Breathing Apparatuses(SCBA)		
	~ Other *(describe)*		
Fire Extinguishing Systems	~ Automatic Fire Sptinkler Systems		
	~ Fire Alarm Boxes/Stations		
	~ Fire Extinguisher Systems *(describe)*	Throughout	ABC fire extinguishers
	~ Other *(describe)*		
Spill Control Equipment and Decontamination Equipment	~ Absorbents (describe)	Service area	standard kitty litter
	~ Berms/Dikes (describe)		
	~ Decontamination Equipment (describe)		
	~ Emergency Tanks (describe)		
	~ Exhaust Hoods		
	~ Gas Cylinders Leak Repair Kits (describe)		
	~ Neutralizers (describe)		
	~ Overpack Drums		
	~ Sumps (describe)	Parking lot	Clarifier
	~ Other (describe)		
Communications and Alarm Systems	~ Chemical Alarms (describe)		
	~ Intercoms/ PA Systems		
	~ Portable Radios		
	~ Telephones	Throughout	standard
	~ Underground Tank Leak Detection Monitors		
	~ Other (describe)		
Additional Equipment (Use Additional Pages if Needed.)			

* *Use the Location Codes (LC) from the Site Map(s) prepared for your Contingency Plan.*

** *Describe the equipment and its capabilities. If applicable, specify any testing/maintenance procedures/intervals. Attach additional pages, numbered appropriately, if needed.*

City of Glendale – Unified Program (CUPA) Agency
780 Flower Street, Glendale, CA 91201
CONSOLIDATED CONTINGENCY PLAN
SECTION I: BUSINESS PLAN and CONTINGENCY PLAN

V. EMPLOYEE TRAINING

All facilities which handle hazardous materials must have a written employee training plan. An outline of a typical plan has been provided below for you to complete and submit. The items listed below are required per Health and Safety Code Section 25504 (c) and Title 19 Section 2732.

Facility personnel are trained as follows:

▶	1. Familiarity with all plans and procedures specified in the Contingency Plan.
▶	2. Methods for Safe Handling of Hazardous Materials.
▶	3. Safety procedures in the event of a release or threatened release of a hazardous material.
▶	4. Use of Emergency Response equipment and supplies under the control of the business.
▶	5. Procedures for Coordination with local Emergency Response Organizations.

Training shall be provided:

- ▶ Initially for all new employees.
- ▶ Annually, including refresher courses, for all employees.

Note: These training programs may take into consideration the position of each employee.

Additional training should include:

- ▶ 1. Internal alarm/notification procedures.
- ▶ 2. Evacuation/re-entry procedures and assembly point locations.
- ▶ 3. Material Safety Data Sheet (MSDS) training including specific hazard(s) of each chemical to which employees may be exposed, including routes of exposure *(i.e. inhalation, ingestion, absorption).*

VI. HAZARDOUS WASTE GENERATOR TRAINING

If your business is a hazardous waste generator, you are required to provide training in hazardous waste management for all workers who handle hazardous waste at your site (22 CCR §66265.16). You are also required to document training. The items below are required.

EMPLOYEE TRAINING
1. Facility personnel will successfully complete training within six months after the date of their employment or assignment to a facility or to a new position at a facility.
2. Employees will not handle hazardous wastes without supervision until trained.
TRAINING DOCUMENTATION
1. The owner or operator must maintain the following documents and records at the facility:
2. Job title for each position at the facility that is related to hazardous waste management, and the names of the employee(s) filling the position(s).
3. Description for each position listed above (must include required skill, education, or other qualifications as well as duties of employees assigned to the position.
4. Description of *type* and *amount* of both introductory and continuing training given to each employee.
5. Records that document that the requirements for training or job experience have been met.
6. Current employees' training records (to be retained until closure of the facility).
7. Former employees' training records (to be retained at least three years after termination of employment).

City of Glendale – Unified Program (CUPA) Agency
780 Flower Street, Glendale, CA 91201
HAZARDOUS MATERIALS INVENTORY – CHEMICAL DESCRIPTION (Form 2731)

I. FACILITY INFORMATION

BUSINESS NAME (Same as FACILITY NAME or DBA – Doing Business As) 3
Star Mazda

CHEMICAL LOCATION 201
Service Area

CHEMICAL LOCATION CONFIDENTIAL (EPCRA) ☐ YES ☒ NO 202

FACILITY ID # 1

MAP# 203
1

GRID# 204

II. CHEMICAL INFORMATION

CHEMICAL NAME 205
Used petroleum distillates

TRADE SECRET ☐ Yes ☒ No 206
If Subject to EPCRA, refer to instructions

COMMON NAME Used Oil 207

EHS* ☐ Yes ☒ No 208

CAS# 209

*If EHS is "Yes", all amounts below must be in lbs.

FIRE CODE HAZARD CLASSES Class 3 combustible liquid 210

HAZARDOUS MATERIAL TYPE (Check one item only) ☐ a. PURE ☐ b. MIXTURE ☒ c. WASTE 211

RADIOACTIVE ☐ Yes ☒ No 212

CURIES 213

PHYSICAL STATE (Check one item only) ☐ a. SOLID ☒ b. LIQUID ☐ c. GAS 214

LARGEST CONTAINER 480 215

FED HAZARD CATEGORIES (Check all that apply) ☐ a. FIRE ☐ b. REACTIVE ☐ c. PRESSURE RELEASE ☐ d. ACUTE HEALTH ☑ e. CHRONIC HEALTH 216

AVERAGE DAILY AMOUNT 217	MAXIMUM DAILY AMOUNT 218	ANNUAL WASTE AMOUNT 219	STATE WASTE CODE 220
200	600	3,500	221

UNITS* (Check one item only) ☒ a. GALLONS ☐ b. CUBIC FEET ☐ c. POUNDS ☐ d. TONS 221
* If EHS, amount must be in pounds.

DAYS ON SITE: 365 222

STORAGE CONTAINER
☒ a. ABOVE GROUND TANK ☐ b. UNDERGROUND TANK ☐ c. TANK INSIDE BUILDING ☒ d. STEEL DRUM
☐ e. PLASTIC/NONMETALLIC DRUM ☐ f. CAN ☐ g. CARBOY ☐ h. SILO
☐ i. FIBER DRUM ☐ j. BAG ☐ k. BOX ☐ l. CYLINDER
☐ m. GLASS BOTTLE ☐ n. PLASTIC BOTTLE ☐ o. TOTE BIN ☐ p. TANK WAGON
☐ q. RAIL CAR ☐ r. OTHER 223

STORAGE PRESSURE ☒ a. AMBIENT ☐ b. ABOVE AMBIENT ☐ c. BELOW AMBIENT 224

STORAGE TEMPERATURE ☒ a. AMBIENT ☐ b. ABOVE AMBIENT ☐ c. BELOW AMBIENT ☐ d. CRYOGENIC 225

	%WT	HAZARDOUS COMPONENT (For mixture or waste only)	EHS	CAS #
1	75 226	Refined base oils 227	☐ Yes ☒ No 228	64742-55-8 229
2	10 230	Additives 231	☐ Yes ☒ No 232	68649-42-3 233
3	10 234	Dirt Fuels Water 235	☐ Yes ☒ No 236	Mixture 237
4	238	239	☐ Yes ☐ No 240	241
5	242	243	☐ Yes ☐ No 244	245

If more hazardous components are present at greater than 1% by weight if non-carcinogenic, or 0.1% by weight if carcinogenic, attach additional sheets of paper capturing the required information.

ADDITIONAL LOCALLY COLLECTED INFORMATION 246

If EPCRA, Please Sign Here X _____
(Facilities reporting Chemicals subject to EPCRA reporting thresholds must sign each Chemical Description page for each EPCRA reported chemical.)

City of Glendale – Unified Program (CUPA) Agency
780 Flower Street, Glendale, CA 91201
HAZARDOUS MATERIALS INVENTORY – CHEMICAL DESCRIPTION (Form 2731)

I. FACILITY INFORMATION

BUSINESS NAME (Same as FACILITY NAME or DBA – Doing Business As) 3
Star Mazda

CHEMICAL LOCATION 201
Service Area

CHEMICAL LOCATION CONFIDENTIAL (EPCRA) 202 ☐ YES ☒ NO

FACILITY ID # 1

MAP# 203
1

GRID# 204

II. CHEMICAL INFORMATION

CHEMICAL NAME 205
Waste Ethylene Glycol

TRADE SECRET ☐ Yes ☒ No 206
If Subject to EPCRA, refer to instructions

COMMON NAME 207
Waste Antifreeze

EHS* ☐ Yes ☒ No 208

CAS# 209

*If EHS is "Yes", all amounts below must be in lbs.

FIRE CODE HAZARD CLASSES 210
Class 3 Combustible Liquid

HAZARDOUS MATERIAL TYPE (Check one item only) ☐ a. PURE ☐ b. MIXTURE ☒ c. WASTE 211

RADIOACTIVE ☐ Yes ☒ No 212

CURIES 213

PHYSICAL STATE (Check one item only) ☐ a. SOLID ☒ b. LIQUID ☐ c. GAS 214

LARGEST CONTAINER 55 215

FED HAZARD CATEGORIES (Check all that apply) 216
☐ a. FIRE ☐ b. REACTIVE ☐ c. PRESSURE RELEASE ☐ d. ACUTE HEALTH ☑ e. CHRONIC HEALTH

AVERAGE DAILY AMOUNT 217	MAXIMUM DAILY AMOUNT 218	ANNUAL WASTE AMOUNT 219	STATE WASTE CODE 220
100	220	800	135

UNITS* (Check one item only) ☒ a. GALLONS ☐ b. CUBIC FEET ☐ c. POUNDS ☐ d. TONS 221
* If EHS, amount must be in pounds.

DAYS ON SITE: 222
365

STORAGE CONTAINER 223
☒ a. ABOVE GROUND TANK ☐ b. UNDERGROUND TANK ☐ c. TANK INSIDE BUILDING ☒ d. STEEL DRUM
☐ e. PLASTIC/NONMETALLIC DRUM ☐ f. CAN ☐ g. CARBOY ☐ h. SILO
☐ i. FIBER DRUM ☐ j. BAG ☐ k. BOX ☐ l. CYLINDER
☐ m. GLASS BOTTLE ☐ n. PLASTIC BOTTLE ☐ o. TOTE BIN ☐ p. TANK WAGON
☐ q. RAIL CAR ☐ r. OTHER

STORAGE PRESSURE 224 ☒ a. AMBIENT ☐ b. ABOVE AMBIENT ☐ c. BELOW AMBIENT

STORAGE TEMPERATURE 225 ☒ a. AMBIENT ☐ b. ABOVE AMBIENT ☐ c. BELOW AMBIENT ☐ d. CRYOGENIC

	%WT	HAZARDOUS COMPONENT (For mixture or waste only)	EHS	CAS #
1	50 226	Ethylene Glycol 227	☐ Yes ☒ No 228	107-21-1 229
2	45 230	Water 231	☐ Yes ☒ No 232	7732-32-5 233
3	5 234	Additives 235	☐ Yes ☐ No 236	Mixture 237
4	238	239	☐ Yes ☐ No 240	241
5	242	243	☐ Yes ☐ No 244	245

If more hazardous components are present at greater than 1% by weight if non-carcinogenic, or 0.1% by weight if carcinogenic, attach additional sheets of paper capturing the required information.

ADDITIONAL LOCALLY COLLECTED INFORMATION 246

If EPCRA, Please Sign Here X_____
(Facilities reporting Chemicals subject to EPCRA reporting thresholds must sign each Chemical Description page for each EPCRA reported chemical.)

City of Glendale – Unified Program (CUPA) Agency
780 Flower Street, Glendale, CA 91201
HAZARDOUS MATERIALS INVENTORY – CHEMICAL DESCRIPTION (Form 2731)

I. FACILITY INFORMATION

BUSINESS NAME (Same as FACILITY NAME or DBA – Doing Business As) 3
Star Mazda

CHEMICAL LOCATION 201
Service Area

CHEMICAL LOCATION CONFIDENTIAL (EPCRA) 202
☐ YES ☒ NO

FACILITY ID # 1

MAP# 203
1

GRID# 204

II. CHEMICAL INFORMATION

CHEMICAL NAME 205
Petroleum Distillates

TRADE SECRET 206
☐ Yes ☒ No
If Subject to EPCRA, refer to instructions

COMMON NAME 207
Motor Oil

EHS* 208
☐ Yes ☒ No

CAS# 209

*If EHS is "Yes", all amounts below must be in lbs.

FIRE CODE HAZARD CLASSES 210
Class 3 Combustible Liquids

HAZARDOUS MATERIAL TYPE (Check one item only) 211
☐ a. PURE ☒ b. MIXTURE ☐ c. WASTE

RADIOACTIVE 212
☐ Yes ☒ No

CURIES 213

PHYSICAL STATE (Check one item only) 214
☐ a. SOLID ☒ b. LIQUID ☐ c. GAS

LARGEST CONTAINER 215
360

FED HAZARD CATEGORIES (Check all that apply) 216
☐ a. FIRE ☐ b. REACTIVE ☐ c. PRESSURE RELEASE ☐ d. ACUTE HEALTH ☑ e. CHRONIC HEALTH

AVERAGE DAILY AMOUNT 217	MAXIMUM DAILY AMOUNT 218	ANNUAL WASTE AMOUNT 219	STATE WASTE CODE 220
500	1000		

UNITS* (Check one item only) 221
☒ a. GALLONS ☐ b. CUBIC FEET ☐ c. POUNDS ☐ d. TONS
* If EHS, amount must be in pounds.

DAYS ON SITE: 222
365

STORAGE CONTAINER 223
☒ a. ABOVE GROUND TANK ☒ e. PLASTIC/NONMETALLIC DRUM ☐ i. FIBER DRUM ☐ m. GLASS BOTTLE ☐ q. RAIL CAR
☐ b. UNDERGROUND TANK ☒ f. CAN ☐ j. BAG ☒ n. PLASTIC BOTTLE ☐ r. OTHER
☒ c. TANK INSIDE BUILDING ☐ g. CARBOY ☐ k. BOX ☐ o. TOTE BIN
☐ d. STEEL DRUM ☐ h. SILO ☐ l. CYLINDER ☐ p. TANK WAGON

STORAGE PRESSURE 224
☒ a. AMBIENT ☐ b. ABOVE AMBIENT ☐ c. BELOW AMBIENT

STORAGE TEMPERATURE 225
☒ a. AMBIENT ☐ b. ABOVE AMBIENT ☐ c. BELOW AMBIENT ☐ d. CRYOGENIC

	%WT	HAZARDOUS COMPONENT (For mixture or waste only)	EHS	CAS #
1	85 226	Refined Base Oils 227	☐ Yes ☒ No 228	64742-55-8 229
2	15 230	Additives 231	☐ Yes ☒ No 232	68649-42-3 233
3	234	235	☐ Yes ☒ No 236	237
4	238	239	☐ Yes ☐ No 240	241
5	242	243	☐ Yes ☐ No 244	245

If more hazardous components are present at greater than 1% by weight if non-carcinogenic, or 0.1% by weight if carcinogenic, attach additional sheets of paper capturing the required information.

ADDITIONAL LOCALLY COLLECTED INFORMATION 246

If EPCRA, Please Sign Here X _____
(Facilities reporting Chemicals subject to EPCRA reporting thresholds must sign each Chemical Description page for each EPCRA reported chemical.)

City of Glendale – Unified Program (CUPA) Agency
780 Flower Street, Glendale, CA 91201
HAZARDOUS MATERIALS INVENTORY – CHEMICAL DESCRIPTION (Form 2731)

I. FACILITY INFORMATION

BUSINESS NAME (Same as FACILITY NAME or DBA – Doing Business As) 3
Star Mazda

CHEMICAL LOCATION 201
Parts Department

CHEMICAL LOCATION CONFIDENTIAL (EPCRA) ☐ YES ☒ NO 202

FACILITY ID # 1

MAP# 203
1

GRID# 204

II. CHEMICAL INFORMATION

CHEMICAL NAME 205
Ethylene Glycol

TRADE SECRET ☐ Yes ☒ No 206
If Subject to EPCRA, refer to instructions

COMMON NAME 207
Antifreeze

EHS* ☐ Yes ☒ No 208

CAS# 209

*If EHS is "Yes", all amounts below must be in lbs.

FIRE CODE HAZARD CLASSES 210

HAZARDOUS MATERIAL TYPE (Check one item only) ☐ a. PURE ☒ b. MIXTURE ☐ c. WASTE 211

RADIOACTIVE ☐ Yes ☒ No 212

CURIES 213

PHYSICAL STATE (Check one item only) ☐ a. SOLID ☒ b. LIQUID ☐ c. GAS 214

LARGEST CONTAINER 1 215

FED HAZARD CATEGORIES (Check all that apply) ☑ a. FIRE ☐ b. REACTIVE ☐ c. PRESSURE RELEASE ☐ d. ACUTE HEALTH ☑ e. CHRONIC HEALTH 216

AVERAGE DAILY AMOUNT 217	MAXIMUM DAILY AMOUNT 218	ANNUAL WASTE AMOUNT 219	STATE WASTE CODE 220
30	60		

UNITS* (Check one item only) ☒ a. GALLONS ☐ b. CUBIC FEET ☐ c. POUNDS ☐ d. TONS 221
* If EHS, amount must be in pounds.

DAYS ON SITE: 222
365

STORAGE CONTAINER
☐ a. ABOVE GROUND TANK ☐ b. UNDERGROUND TANK ☐ c. TANK INSIDE BUILDING ☒ d. STEEL DRUM
☐ e. PLASTIC/NONMETALLIC DRUM ☐ f. CAN ☐ g. CARBOY ☐ h. SILO
☐ i. FIBER DRUM ☐ j. BAG ☐ k. BOX ☐ l. CYLINDER
☐ m. GLASS BOTTLE ☒ n. PLASTIC BOTTLE ☐ o. TOTE BIN ☐ p. TANK WAGON
☐ q. RAIL CAR ☐ r. OTHER 223

STORAGE PRESSURE ☒ a. AMBIENT ☐ b. ABOVE AMBIENT ☐ c. BELOW AMBIENT 224

STORAGE TEMPERATURE ☒ a. AMBIENT ☐ b. ABOVE AMBIENT ☐ c. BELOW AMBIENT ☐ d. CRYOGENIC 225

	%WT	HAZARDOUS COMPONENT (For mixture or waste only)	EHS	CAS #
1	50 226	Ethylene Glycol 227	☐ Yes ☒ No 228	107-21-1 229
2	1 230	Water 231	☐ Yes ☒ No 232	7732-32-5 233
3	5 234	Additives 235	☐ Yes ☒ No 236	Mixture 237
4	238	239	☐ Yes ☐ No 240	241
5	242	243	☐ Yes ☐ No 244	245

If more hazardous components are present at greater than 1% by weight if non-carcinogenic, or 0.1% by weight if carcinogenic, attach additional sheets of paper capturing the required information.

ADDITIONAL LOCALLY COLLECTED INFORMATION 246

If EPCRA, Please Sign Here X_____
(Facilities reporting Chemicals subject to EPCRA reporting thresholds must sign each Chemical Description page for each EPCRA reported chemical.)

City of Glendale – Unified Program (CUPA) Agency
780 Flower, Glendale, CA 91201
HAZARDOUS WASTE GENERATOR

PAGE OF

BUSINESS NAME: Star Mazda		3
FACILITY ID # 1	NUMBER OF EMPLOYEES: 133b 28	EPA ID # 2 CAL000365314

I. TYPE OF GENERATOR

A

PLEASE CHECK THE FOLLOWING BOXES THAT APPLY (Check no more than one box per column)

	RCRA GENERATOR (FEDERAL WASTE)	NON RCRA GENERATOR (CALIFORNIA WASTE ONLY)
LARGE QUANTITY GENERATOR (>1000 KG HAZARDOUS WASTE PER MONTH)	☐	☐
SMALL QUANTITY GENERATOR (>100 KG BUT <1000 KG HAZARDOUS WASTE PER MONTH)	☑	☑
CONDITIONALLY EXEMPT SMALL QUANTITY GENERATOR (< 100 KG HAZARDOUS WASTE PER MONTH)	☐	☐

II. WASTE STREAM IDENTIFICATION

PLEASE COMPLETE THE TABLE BELOW. **SEE INSTRUCTIONS FOR CODES AND EXPLANATION.**

PROCESS B	WASTE DESCRIPTION C	WASTE ID D	AMOUNT PER YEAR E	STORAGE METHOD F	DISPOSAL METHOD G
Service Area	Used Oil	221	3500	Tank	HW hauler
Service Area	Waste antifreeze	135	800	Tank	HW hauler

I certify that the information provided herein is true and accurate to the best of my knowledge.

OWNER/OPERATOR NAME Gus Pereira H	OWNER/OPERATOR TITLE General Manager I
OWNER/OPERATOR SIGNATURE	DATE 2-22-12

OFFICIAL USE ONLY	DATE RECEIVED	REVIEWED BY	
CUPA	PA	DISTRICT	INSPECTOR

Star Mazda
1401 S. Brand Blvd.
Glendale, CA
818-502-1480

Legend

E	Electrical Shutoff
G	Gas Shutoff
W	Water Shutoff
HWS	Hazardous Waste Storage
HMSH	Haz Mat'l Storage & Handling
FLA	Flammable
COM	Combustible
COR	Corrosive

Scale in feet (Prox.)
0 25 50

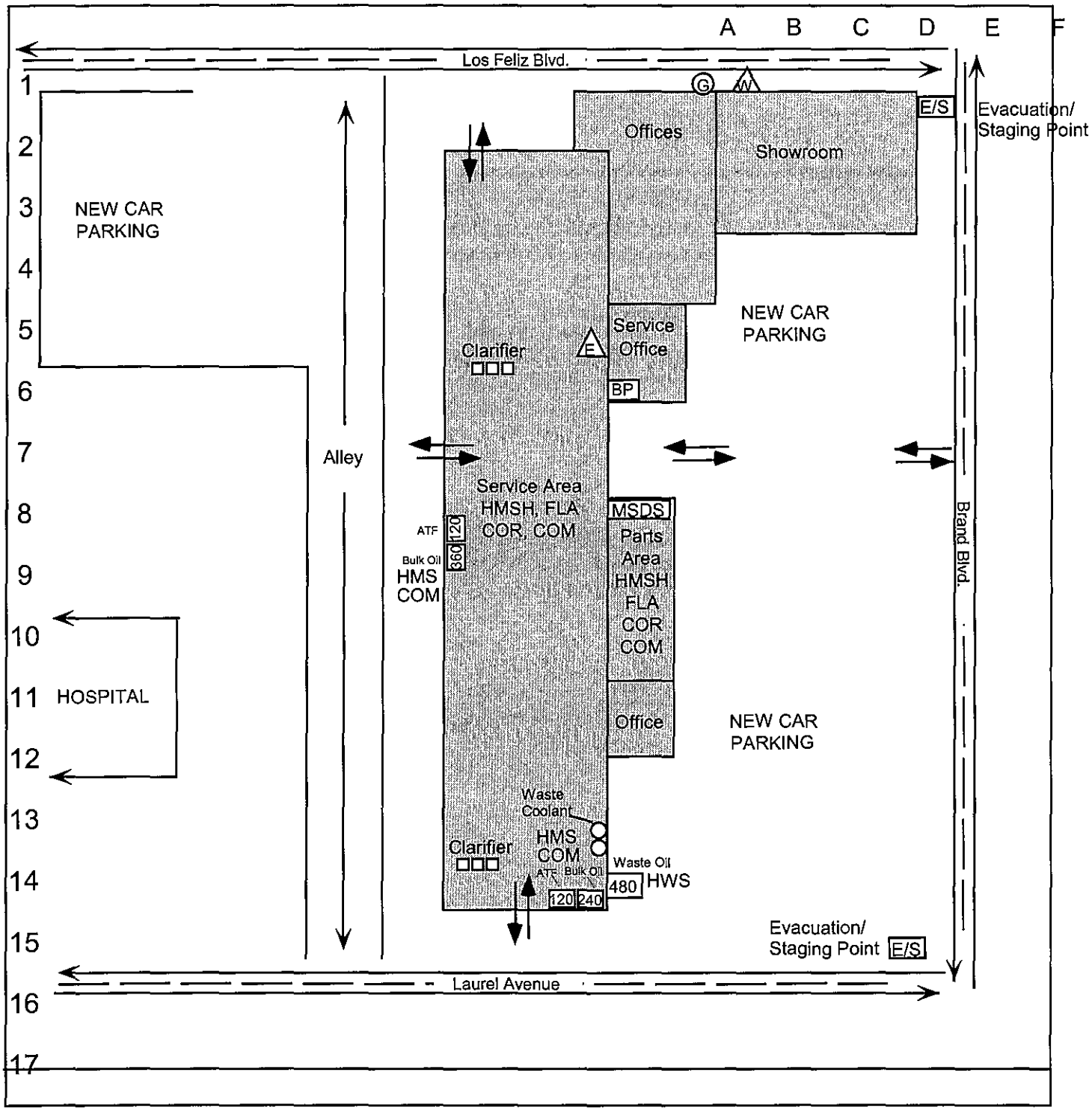

Glendale Fire Department

Fire Prevention Bureau &
Environmental Management Center
780 Flower Street
Glendale, CA 91201-3057
Ph: 818-548-4810
Fax: 818-549-9777

INSPECTION TYPE
☐IW ☐SW ☒HW ☐UST ☐HM ☒FLS

CERTIFIED UNIFIED PROGRAM AGENCY
NOTICE TO COMPLY

Business Name STAR MAZDA. **Date** 9.23.13

Address 1401 S. Brand Blvd.

City GLENDALE **Zip Code** 91204

Phone Number (818) 291-5160 **Inspection Contact** ERICK BONILLA.

Your attention is called to the following violation(s), which must be corrected in order to meet the minimum requirements for fire and life safety:

1) PAPER WORK RELATED TO WASTE disposal.
2) TANK INSPECTION LOG. FOR BOTH WASTE OIL AND NEW OIL.
3) FIRE DOOR CERTIFICATION IS.
4) TANK CERTIFICATIONS FOR ALL ABOVE GROUND TANKS.

CORRECTIONS. KEEP THE AREA AROUND THE WASTE CONTAINERS CLEAN.
THE CONTAINTOPS OR WASTE COOLANT NEEDS to be kept CLEAN.
KEEP AREA IN FRONT OF THE ELECTRIC PANNEL CLEAR FOR 3 FEET.
KEEP WASTE OIL FILTER CONTAINER CLOSED.

EMAILED 12.17.13

You are hereby notified to correct the condition(s) listed above. A reinspection will be made on or about E. BONILLA 9.23.13
Failure to comply with this Notice may result in legal action filed against you by the City Attorney.

Inspector A. YUGHOUBIAN Consent for the inspection was given by: E. BONILLA

I have received a copy of this notice 9.23.13
(Signature of Owner or Owner's Agent)

RETURN TO COMPLIANCE STATEMENT

Within 5 working days of correcting the violation(s), the person cited or an authorized representative shall sign the Notice to Comply certifying the violation(s) have been corrected, and return the Notice to the Glendale Fire Department.

Authorized Signature _____

F-376 (5/2011)

Glendale Fire Department

Fire Prevention Bureau &
Environmental Management Center
780 Flower Street
Glendale, CA 91201-3057
Ph: 818-548-4810
Fax: 818-549-9777

LARGE QUANTITY HAZ-WASTE GENERATOR CHECKLIST

Facility Name	STAR MAZDA	Date	
Site Address	1401 S. Brand Blvd.	Time In	Time Out
Owner/Operator	Phone	(818) 247.1103	

Type of Inspection	Inspection Consolidation	Inspector	
☒ Routine ☐ Re-Inspection ☐ Follow-up ☐ Other	☐ Combined ☐ Joint ☐ Integrated ☐ Multimedia ☒ Solo	Facility ID	
		Program Element	HW/HM/ IW
CONSENT TO INSPECT GRANTED BY	*Name:* Richard COHEN	EPA ID	CAD 981445158
	Title: Service manager		

Comments & Observations

MAJOR Auto Dealership large quantity Generator.

ENTERED: INSPECTION IN CERS

RECEVIED BY: **INSPECTED BY:** **DATE:**

Waste generation

Wastestream/waste code	Monthly Quantity	Transporter/disposition	Wastestream/waste code	Monthly Quantity	Transporter/disposition
Waste oil	175	Safety Clean.			
Waste coolant					
Waste Antifreez					

Record Keeping/Documentation					
code	Yes	No	NA	HAZARDOUS WASTE REQUIREMENTS	M CI CII
LR01	☒	☐	☐	Biennial Report submitted every even year *(66262.41)* and maintained onsite *(66262.40(b))*	
LR02	☒	☐	☐	Hazardous waste determination was made for all wastes. ☐Analysis ☐Generator knowledge *(66262.11)*	
LR03	☒	☐	☐	Contingency Plan is available for review *(66265.53(a))* Check CERS	
LR04	☒	☐	☐	Contingency Plan contains all required elements *(66265.52)* and is current *(66265.54)*.	
LR05	☒	☐	☐	Training plan is onsite *(66265.16(d))* and complete *(66265.16(a)(3))*	
LR06	☒	☐	☐	Documentation that training is provided to personnel annually *(66265.16(c))*	
LR07	☒	☐	☐	Personnel have been provided training within 6 months of hire or taking a new position *(66265.16(b))* Quarterly	
LR08	☒	☐	☐	Manifests are complete *(66262.23(a)(1))*	
LR09	☐	☐	☐	The "Generator copy" of each manifest is being submitted to DTSC *(66262.21(f))*	
LR10	☐	☐	☐	TSDF signed copy of the manifest available is within 35 days of waste shipment. *(66262.42(a))*	
LR11	☒	☐	☐	Bills of Lading for transportation of used oil on a Consolidated Manifest are present and complete *(HSC 25160)*	
LR12	☐	☐	☐	LDRs are available and complete. *(66268.7(a)(5)(C))*	
LR13	☐	☒	☐	Written inspection logs for tanks show daily inspections *(66265.195(c))*	
LR14	☐	☐	☒	Onsite recycling is reported every two years using UPCF *(HSC 25143.10)*	
LR15	☐	☒	☐	Tank integrity/containment assessment is complete *(66265.192e)(1)* & has been completed in past 5 years *(66265.192(h)(1))*	

Container Management					
code	Yes	No	NA	HAZARDOUS WASTE REQUIREMENTS	M CI CII
LC01	☒	☐	☐	Containers are in good condition. *(66265.171)* and compatible with the waste being held *(66265.172)*	
LC02	☒	☐	☐	Containers holding ignitable and reactive wastes are more than 50 feet from property line *(66265.176)*	
LC03	☒	☐	☐	Containers are closed except when adding or removing waste. *(66265.173(a))*	
LC04	☐	☒	☐	Containers are inspected weekly. *(66265.174)* Provide log	
LC05	☒	☐	☐	Contaminated empty containers are empty. *(66261.7(b))*	
LC06	☐	☒	☐	"Empty" containers are marked with date emptied. *(66262.7(f))*	
LC07	☒	☐	☐	Satellite accumulation containers are at or near the point of generation *(66262.34(e)(1)(A))*	
LC08	☒	☐	☐	Satellite accumulation containers are under the control of an operator *(66262.34(e)(1)(A))*	
LC09	☒	☐	☐	Satellite accumulation areas contain only one container per wastestream *(66262.34(e)(2))*	
LC10	☒	☐	☐	Container >26 gal & holds VOC containing waste w/ >500 ppmw is DOT approved, closed tight *(66265.1087)*	
LC11	☐	☒	☐	Adequate aisle space is maintained to allow access to containers *(66265.35)*	
LC12	☐	☐	☒	Exclude recyclable materials stored in accordance with local ordinance/hazardous materials codes. *(HSC 25143.9(c))*	
LC13	☒	☐	☐	Facility is equipped with emergency equipment and alarms/communication system *(66265.32)*	

Accumulation Time Limits					
code	Yes	No	NA	HAZARDOUS WASTE REQUIREMENTS	M CI CII
LA01	☒	☐	☐	Waste is accumulated for no more than 90 days. *(66262.34(a))*	
LA02	☒	☐	☐	Satellite waste is accumulated for not more than 1 year from first drop. *(66262.34(e)(1)(B))*	
LA03	☒	☐	☐	Satellite waste is accumulated for no more than 90 days from filled date. *(66262.34(e)(1)(B))*	
LA04	☒	☐	☐	Empty containers are managed within 1 year. *(66261.7(f))*	
LA05	☒	☐	☐	Used oil filters are accumulated for less than 1 year (limited to 180 days >1 ton onsite). *(66266.130(c)(4))*	
LA06	☒	☐	☐	Spent lead-acid batteries are accumulated for less than 1 year (limit: 180 days if >1 ton onsite). *(66266.81(a)(6))*	

Labeling/Marking					
code	Yes	No	NA	HAZARDOUS WASTE REQUIREMENTS	M CI CII
LL01	X			Containers are properly marked/labeled and visible for inspection. *(66262.34(a)(2) & (3)/66262.34(f)))*	
LL02	X			Satellite containers are marked with initial accumulation start date. *(66262.34(e)(1)(C))*	
LL03			X	Filled satellite containers are marked with date filled. *(66262.34(e)(3))* Emptied every Day	
LL04			X	Containers holding excluded recyclable materials are marked properly. *(HSC 25143.9(a)*	
LL05	X			Containers holding drained used oil filters are marked "Drained Used Oil Filters". *(66266.130(c)(3))*	
LL06	X			Lead-acid batteries are marked with date removed from service/generated. *(66266.81(a)(6)(D))*	
LL07	X			Tanks and containers holding used oil are marked "Used Oil". *(HSC 25143.9(a) & 66279.21(b))*	
LL08	X			Tanks are marked with "Hazardous Waste", contents, and start date. *(66262.34(f)(2) & (3))*	

Universal Waste					
code	Yes	No	NA	HAZARDOUS WASTE REQUIREMENTS	M CI CII
LU01		X		Universal Waste is properly labeled/marked *(66273.14 & 66273.34)*	
LU02		X		Universal Waste is properly managed *(66273.13 & 66273.33)*	
LU03		X		Universal Waste is managed within 1 year of generation *(66273.15 & 66273.35)*	
LU04		X		Records of each shipment of Universal Waste for past 3 years are available *(66273.19 & 66273.39)*	

Treatment, Transport & Disposal/Other					
code	Yes	No	NA	HAZARDOUS WASTE REQUIREMENTS	M CI CII
LM01			X	Has a permit/authorization to conduct waste treatment. *(HSC 25201 (a))*	
LM02	X			Offered waste for transport using an authorized transporter. *(HSC 25201(a))*	
LM03	X			Disposed of waste only to authorized points/parties. *(HSC 25201(a))*	
LM04	X			Maintained the facility in a manner that minimizes releases *(66265.31)*	
LM05			X	Emergency equipment is tested and maintained in working order *(66265.33)*	

Comments, Observations, Violation Documentation

1) IF HAVENT DONE SO Compleat CERS INSTRUCTIONS Provided
2) Disignate an area For Accumilation OF universal Waste / IT NEEDS to be handeled as Hazaldous waste
3) obtain a 5 year Perfesional engeneer Certified for aboveground hazwaste Storage tank.
4) Provide Copy of training Record
5) Provide INSPECTION Log For tank
6) General housekeeping around waste containers.

FIRE Prevention
Provide Copy of Fire door Certification.

This report may identify conditions observed this dat date that are alleged to be violations of one or more sections at the California Health and safety code (HSC) or the California Code of Regulations (CCR). Title 22 relating to the management and /or treatment of hazardous waste. If any corrections are need to the initial notification, the facility will submit a revised notification within 30 days to the Glendale Fire Department. Environmental Management Center 780 Flower street, Glendale, CA 91201	
Inspector :	Other inspection:
Signature :	Signature :
Print name: Artin YAGHOUBIAN	Print name
Phone number: (818) 548-4810	Phone number

Facility Representative:	
Your signature acknowledges receipt of this reprt and does not imly agreement with the findings	
Name (please print Richard COHEN)	Date 9.15.14
Signature	Re-inspection Date 10.15.14

Return to Compliance Statement

Within 5 days of correcting the violation(s), the person cited of an authorized representative shall sign the notice to comply certifying the violation(s) have been corrected and return the notice to the Glendale Fire Department at 780 Flower Street, Glendale CA 91201.

Authorized Signature: _____

Glendale Fire Department

Fire Prevention Bureau &
Environmental Management Center
780 Flower Street
Glendale, CA 91201-3057
Ph: 818-548-4810 Fax: 818-549-9777

Hazardous Material Business Plan (HMBP) Checklist

Facility Name	Star MAZDA		Date	9.15.14	
Site Address	1401 S. Brand		Time In		Time Out
Owner/Operator	Star Auto group.	Phone	(818) 247. 1903		

		VIOL	Comments
Submit an HMBP– no HMBP on file with GFD (CCR 2729.2)			IN CERS will check
Submit a complete and current HMBP on CERS at: http://cers.calepa.ca.gov/			
Maintain a copy of current HMBP on site (CCR 2729.1)			
A. BUSINESS INFORMATION (CCR 2729.1 – 2729.5)			
	1. Correct inaccurate information and/or supply missing information in Business Owner/Operator Identification Page.		
	2. Sign certification statement		
B. CHEMICAL INVENTORY (CCR 2729.1 – 2729.5)			
	1. Revise Inventory Statement to reflect actual inventory on site. Undisclosed chemicals over the reporting threshold 100% or more increase in quantity		
	2. Correct inaccurate information and/or supply missing information regarding the hazardous materials listed		
C. SITE MAPS (CCR 2729.2 and Appendix A)			
	1. Indicate location of chemicals on storage plan/map.		IN CERS
	2. Supply missing items on plan/map.		
	3. Revise plan/map to reasonably reflect actual layout.		
D. EMERGENCY RESPONSE PLAN (CCR 2731)			
	1. Establish a written Emergency Response Plan		IN CERS
	2. Maintain Emergency Response Plan on-site.		
	3. Revise Plan to include all required elements		
	4. Correct inaccurate/out of date information		
E. EMPLOYEE TRAINING (CCR 2732)			
	1. Establish a written Employee Training Plan.		IN CERS
	2 Maintain Employee Training Plan on-site		
	3. Revise Plan to include all required elements		
	4. Correct inaccurate/out of date information		
	5. Maintain training records of employees.		

Received by: Signature of Facility Representative: Richard Cohen Printed Name: e-mail

Glendale Fire Department

Fire Prevention Bureau &
Environmental Management Center
780 Flower Street
Glendale, CA 91201-3057
Ph: 818-548-4810
Fax: 818-549-9777

INSPECTION TYPE
☐IW ☐SW ☐HW ☐UST ☐HM ☐FLS

CERTIFIED UNIFIED PROGRAM AGENCY
NOTICE TO COMPLY

Business Name GLENDALE NISSAN. **Date** 12/6/15

Address 727 S. Brand

City Glendale. **Zip Code** 91204

Phone Number (818) 240-600 **Inspection Contact**

Your attention is called to the following violation(s), which must be corrected in order to meet the minimum requirements for fire and life safety:

1) OBTAIN 5 YEAR Integrity test CERTIFICATIONS FOR the ABOVE GROUND WASTE OIL TANK. EMAIL to AYaghoubian@glendaleca.gov

2) Keep lids on waste Containers Closed in waste area. (waste oil Filter ranking)

3) keep the area around waste tank Clean.

4)

FLS.
FILE BOXES Blocking Blocking Fire Pizer
MAKE SURE the are around the Pizer is clear.

You are hereby notified to correct the condition(s) listed above. A reinspection will be made on or about _____
Failure to comply with this Notice may result in legal action filed against you by the City Attorney.

Inspector A. Yaghoubian Consent for the inspection was given by: _____

I have received a copy of this notice _____
(Signature of Owner or Owner's Agent)

RETURN TO COMPLIANCE STATEMENT

Within 5 working days of correcting the violation(s), the person cited or an authorized representative shall sign the Notice to Comply certifying the violation(s) have been corrected, and return the Notice to the Glendale Fire Department.

Authorized Signature _____

Glendale Fire Department

Fire Prevention Bureau &
Environmental Management Center
780 Flower Street
Glendale, CA 91201-3057
Ph: 818-548-4810
Fax: 818-549-9777

INSPECTION TYPE
☐IW ☐SW ☒HW ☐UST ☒HM ☐FLS

CERTIFIED UNIFIED PROGRAM AGENCY
NOTICE TO COMPLY

Business Name United body Shop **Date** 5/10/16

Address 5938 San Fernando

City GLENDALE **Zip Code** 91202

Phone Number (818) 240-5580 **Inspection Contact** Sal Chavira

Your attention is called to the following violation(s), which must be corrected in order to meet the minimum requirements for fire and life safety:

1) Complete CERS I was unable to find any Records. please complete CERS ASAP. NOT Completing CERS can Result in fine and inforcement action. Make App with Art Yughoubian to complete CERS.

2) General house keeping. the shop needs to be cleaned. currently shop is not organized.

waste paint thinner container. provide disposal paperwork.

All washing takes place inside no water can go to street.

te container over secondary containment

sprinkler heads in paint booth. they are covered w/ paint

You are hereby notified to correct the condition(s) listed above. A reinspection will be made on or about 6/10/16
Failure to comply with this Notice may result in legal action filed against you by the City Attorney.

Inspector A.Y / J.G Consent for the inspection was given by: S. Chavira.

I have received a copy of this notice [signature]
(Signature of Owner or Owner's Agent)

RETURN TO COMPLIANCE STATEMENT

Within 5 working days of correcting the violation(s), the person cited or an authorized representative shall sign the Notice to Comply certifying the violation(s) have been corrected, and return the Notice to the Glendale Fire Department.

Authorized Signature _____

F-376 (5/2011)

ABOVEGROUND PETROLEUM STORAGE TANK (APSA) INSPECTION REPORT

City of Glendale · Fire Department · Fire Prevention Section
780 Flower Street, Glendale, CA 91201 · (818) 548-4810 · FAX (818) 549-9777

Facility Name STAR MAZDA Date 1-19-16

Site Address 1401 S. Brand blvd Time In

Owner/ Operator Star Auto Group Phone (818) 240.1403 Day & Hours of Operation 7:30-6:30 M-F

Type of Inspection
☒ Routine ☐ Re-inspection /Follow-up ☐ Complaint
☐ Other

Date of Current SPCC Plan*:

CUPA Permit #

☐ **CONSENT TO INSPECT GRANTED BY (Name / Title):**
Inspection may involve obtaining photographs, review and copying of records, and determination of compliance with aboveground petroleum storage act requirements.

The items checked below refer to specific section numbers of the California Health and Safety Code (H&SC) Chapter 6.7 and the Code of Federal Regulations (CFR) Title 40.

M – Minor Violation; **II** – Class II Violation; **I** – Class I Violation; **N/A** – Not Applicable

M	II	I	N/A	ABOVEGROUND PETROLEUM STORAGE ACT (APSA) REQUIREMENTS	COMMENTS / NOTES / DOCUMENT(S) REVIEWED / MISSING INFORMATION / UNRESOLVED ISSUES
				Documentation/ Records Review	
				Failure to pay CUPA fees. 25270.6(b)	FEES up to date.
				Failure to file a tank facility statement or update/certify business plan annually. 25270.6(a)(1) or (2)	Above ground tank
				Failure to prepare an SPCC Plan. [ref. CFR 112.3]	need copy 7/12/2014
				SPCC Plan not available onsite. [ref. CFR 112.3(e)]	NO 7/12/2014
				Failure to review or amend SPCC Plan. [ref. CFR 112.5 (a), (d)**]	
				Failure to conduct inspections and tests in accordance with written procedures. [ref. CFR 112.7(e)]	
				Failure to maintain complete record of inspections, tests and/or procedures. [ref. CFR 112.7(e), 112.8(c)(6)**]	WILL EMAIL
				Record of inspections or tests not signed by supervisor or inspector. [ref. CFR 112.7(e)]	
				Failure to report one (1) barrel or greater release of petroleum. 25270.8	NO Relase
				SPCC Plan Elements pursuant to 25270.4.5(a), 25270.12(a)	
				Failure to implement SPCC Plan element(s). [ref. CFR 112.3]	All Bmps are implemented
				The following SPCC Plan elements are missing or inadequate:	
				Professional Engineer certification. [ref. CFR 112.3(d), CFR 112.5(e)**]	Needs to be done EXEMPT
				Documentation of 5-year review and evaluation of SPCC Plan. [ref. CFR 112.5(d)**]	
				Amendments required within 6 months of change or certification of technical amendments. [ref. CFR 112.5(a)]	
				Management authorization of resource commitment to implement the SPCC Plan. [ref. CFR 112.7]	
				Diagram with location and contents of regulated containers, transfer stations and connecting pipes. [ref. CFR 112.7(a)(3)]	
				Type of oil and storage capacity for each container. [ref. CFR 112.7(a)(3)(i)]	
				Countermeasures for discovery, response and cleanup. [ref.	

Glendale Fire Department

Fire Prevention Bureau &
Environmental Management Center
780 Flower Street
Glendale, CA 91201-3057
Ph: 818-548-4810
Fax: 818-549-9777

INSPECTION TYPE
☐IW ☐SW ☒HW ☐UST ☒HM ☐FLS

CERTIFIED UNIFIED PROGRAM AGENCY
NOTICE TO COMPLY

Business Name Star Mazda **Date** 1/19/16

Address 1401 S. Brand Blvd

City GLENDALE **Zip Code** 91204

Phone Number (818) 247-1903 **Inspection Contact** Roy Wells

Your attention is called to the following violation(s), which must be corrected in order to meet the minimum requirements for fire and life safety:

1) Provide tank 5year CERT or equivalent

2) Provide copy of Tank inspection log. Tank needs to be inspected every day For leaks and other malfunctions.

3) Email Pictures of labled oil drys and Clean waste area around the used oil FILES.

4) obtain password for CERS

5) keep employee training Records on hand

Inspector will email past inspection Records.

You are hereby notified to correct the condition(s) listed above. A reinspection will be made on or about ASAP
Failure to comply with this Notice may result in legal action filed against you by the City Attorney.

Inspector A. yaghoubian Consent for the inspection was given by: R. Wells.

I have received a copy of this notice Roy Wells
(Signature of Owner or Owner's Agent)

RETURN TO COMPLIANCE STATEMENT

Within 5 working days of correcting the violation(s), the person cited or an authorized representative shall sign the Notice to Comply certifying the violation(s) have been corrected, and return the Notice to the Glendale Fire Department.

Authorized Signature _____

F-376 (5/2011)

Glendale Fire Department

Fire Prevention Bureau &
Environmental Management Center
780 Flower Street
Glendale, CA 91201-3057
Ph: 818-548-4810
Fax: 818-549-9777

7182

CERTIFIED UNIFIED PROGRAM AGENCY
NOTICE TO COMPLY

Business Name STAR MAZADA Date 7/12/14

Address 1401 S [illegible]

City GLENDALE Zip Code 91204

Phone Number 818 502 1480 Inspection Contact Ray [illegible]

Your attention is called to the following violation(s), which must be corrected in order to meet the minimum requirements for fire and life safety:

- LARGE QUANTITY HAZ-WASTE GENERATOR
FOLLOW UP INSPECTION:

- APPLICATION STATUS FOR TANK EXEMPTION PENDING (WITH STATE ENVIRONMENTAL)
- WASTE OIL NOA: GENERAL HOUSEKEEPING REQUIREMENTS / REMOVE LIQUID FROM SECONDARY CONTAINMENT / LABEL DRUMS VISIBLE AT ALL TIMES
- PROVIDE AND MAINTAIN TRAINING RECORDS
- VERIFY TANK LOG
- VERIFY CERS STATUS

You are hereby notified to correct the condition(s) listed above. A reinspection will be made on or about 8D
Failure to comply with this Notice may result in legal action filed against you by the City Attorney.

Inspector SIMMS Consent for the inspection was given by: Ray [illegible]

RETURN TO COMPLIANCE STATEMENT

Within 5 working days of correcting the violation(s), the person cited or an authorized representative shall sign the Notice to Comply certifying the violation(s) have been corrected, and return the Notice to the Glendale Fire Department.

Authorized Signature _____

F-376 (5/07) 6100

INSPECTION TYPE - ☐IW ☐SW ☐HW ☐UST ☐HM ☐FLS

HAZARDOUS WASTE TANK SYSTEM WRITTEN ASSESSMENT TEMPORARY EXEMPTION APPLICATION

For use by Unidocs Member Agencies or where approved by your Local Jurisdiction
Authority Cited: Title 22 California Code of Regulations (CCR), Section 66265.192(j)

California hazardous waste regulations require that a hazardous waste tank system operated by large quantity generator or onsite hazardous waste treatment facility have a written assessment certified by professional engineer (PE) prior to being placed in service. The owner/operator of an aboveground tank system that is either RCRA-exempt or holds non-RCRA hazardous waste may apply to the local Certified Unified Program Agency (CUPA) for an extension of up to 36 months to the deadline for submittal of the written assessment. This form must be used to apply for such an extension. You should first review the Unidocs document titled "Hazardous Waste Tank System Requirements for Large Quantity Generators and Onsite Treatment Facilities." That document and CUPA/local HazMat agency jurisdiction and contact information are available at **www.unidocs.org**. Complete a separate form for each tank system. If the local CUPA and Fire Marshal authority are not the same agency, you must first obtain sign-off from the Fire Marshal or his/her authorized representative in Section 7, below, then forward the application to the CUPA.

1. Facility Name (Tank Site): STAR MAZDA EPA ID No.: CAD981445158
   Address: 1401 S Brand Blvd City: GLENDALE Zip: 91204
2. What is the tank volume in gallons? _____
3. What type of waste does this tank hold? ☒ Used oil; ☐ Used Antifreeze; ☐ Other *(Specify)*: _____
4. Does this tank system have secondary containment capable of containing 100% of the contents of the tank and ancillary piping volume? ☒ Yes; ☐ No.
5. Is this tank system exposed to precipitation? ☐ Yes; ☒ No. If "Yes," does the secondary containment system have sufficient capacity, in addition to that required above, to contain infiltration from a 25-year, 24-hour rainfall event? ☒ Yes; ☐ No.
6. Is the tank system secondary containment provided with a leak detection system designed and operated so that it will detect either the failure of the primary and secondary containment structure or any release of hazardous waste or accumulated liquid in the secondary containment system within 24 hours? ☒ Yes; ☐ No.
7. **FIRE MARSHAL APPROVAL: Our agency has approved the design and installation of this tank system.**

Fire Marshal or Representative's Name (Print)	Fire Marshal or Representative's Signature	Date

APPLICANT CERTIFICATION: I have read the Unidocs "Hazardous Waste Tank System Requirements for Large Quantity Generators and Onsite Treatment Facilities." I certify that the tank system for which this exemption is being requested is an aboveground tank (i.e., 90% or more of the total system volume is above-grade) and the tank system is either RCRA-exempt or the waste it holds is a non-RCRA hazardous waste. I have attached a drawing of the layout of the tank facility (e.g., Hazardous Materials Business Plan Site Plan/Storage Map) with the location of this tank and any associated piping runs (other than vent lines and vertical fill tubes) clearly identified. I declare that the above information is correct to the best of my knowledge. I agree to comply with all applicable state laws and regulations relating to the operation and management of this tank system. I represent the: ☒ Tank Owner; ☒ Tank Operator

Exemption Requester's Name (Print)	Exemption Requester's Signature	Date
ROY WELLS	Roy Wells	1-19-16

Address: 1401 S. Brand Blvd City: Glendale Zip: 91204
Phone No.: (818) 247-1903 Fax No.: (818) 2460593 eMail: rwells@star-mazda.com

This box is for CUPA use only

THIS REQUEST FOR EXEMPTION IS: ☐ Denied; ☐ Granted. Approval constitutes an exemption for the tank system described above pursuant to Title 22 CCR §66265.192(j) for a period of _____ months from the date of approval.

CUPA: _____ Date: _____

Print Name: _____ Sign Name: _____

P. E. S.
Engineering Consultants

9060 Telstar Ave. El Monte, CA 91731 Phone (626) 288-2644 Fax (626) 288-2771

WASTE OIL STORAGE TANK CERTIFICATION

STAR MAZDA

1401 S. Brand Blvd.
Glendale, CA 91204

August26, 2016

STAR MAZDA

1401 South Brand Blvd.
Glendale, CA 91204

WASTE OIL TANK CERTIFICATION

Date of Inspection: August 16, 2016

Purpose of Inspection: Certification of one tank and secondary containment as per the requirements of 22CCR Sec. 66265.192

Findings:

1. The facility is a service shop attached to Mazda car dealer. The waste oil collection tank is located inside a concrete block secondary containment outside the shop and under an owning.
2. Waste oil is transferred from the shop to the tank via an air diaphragm pump installed on top of the tank and connected to the shop by 1" diameter flex hose.
3. The discharge line from the pump to the tank is also 1" diameter flex hose.
4. The tank is a double wall rectangular horizontal steel tank. There are access openings to the tank and to the outside.
5. The tank is equipped with level switch, vent and pressure relief valve. The level switch is wired to the air pump to prevent over fill.
6. No treatment for the collected waste oil is done on site. Licensed Hazardous Waste Transportation Company is called as needed with vacuum truck to transfer the waste to licensed recycling facilities using waste manifest.
7. The tank off load is done with a vacuum truck through existing 6" diameter port.
8. The tank- at the time of inspection – was found in good condition. The same was the pump and connections.

TABLE (1)

TANKS SCHEDULE

Loc.	Description and contents	Capacity Gallons	Outside Dimensions	Tank Material Wall Thick.
1	Waste Oil Storage Tank Double walled	480	3'-1" X 8'-11" X X 3"-1" High	Carbon Steel 1/8"

Table (2)

Tanks Assessment

Applicable Articles of CCR22 Section 66265.192	Assessment	Remarks
66265.192 (a)		
(1) Design standard(s), if available, according to which the tank(s) and ancillary equipment were constructed	The tank is several years old. No design standards were available. But in general the tank as it appears were built according to the common industry standards for steel tanks fabrication.	Design requirements are structure strength and compatibility. The tank material is compatible with the waste oil.
(2) Hazardous characteristics of waste to be handled	The waste oil is not corrosive or reactive. It have a pH close to neutral.	Tank's material is compatible with the solution handled.
(3)(B) Corrosion protection measures	No need to take any corrosion resistance measure.	
(4) Underground components	Not Applicable	The tank is installed on reinforced concrete slab.
(5) Design considerations to assure that: A. Tanks foundation will maintain the load of full tanks	The tank has four C-channel legs running across the width of the tank and setting directly on the concrete slab. Calculated maximum concentrated load on the slab is 168 psi.	Concrete slab compression strength is 2,000 psi (as minimum) which is way higher than the maximum load from the waste oil tank legs.
B. Tanks system to be anchored to prevent floatation or dislodgment. Anchoring/ hold downs to resist Seismic horizontal forces	The tank is not anchored to the concrete slab. Dislodgment is not an issue with this tank because it is double wall and any leak will be contained in the outside shell.	
C. Tanks system to withstand frost heave	Not applicable	

66265.192(b) (1-6) Inspection for weld cracks, corrosion, punctures, cracks, corrosion or other damage	The undersigned ran a detailed visual inspection on the tank. No visible corrosion, punctures, cracks or weld cracks were noticed.	The rusted spots appear to be superficial and no penetration of rust was found.
66265.192(c) Tanks in contact with ground soil	Not applicable.	Tank is above ground on concrete slab.
66265.192 (d) All Tanks and ancillary equipment to be tested for tightness prior to being in use.	At the time of inspection the tank was under normal operation conditions. The only ancillary equipment is the air diaphragm pump to transfer the waste oil from the shop to the tank and it is installed on tank top. Inlet and outlet pump connections are both flexible hoses	We cannot see a need for pressurized testing at this time. The tank is operating under atmospheric pressure. There is a vent and uncapped discharge 6"Ø opening.
66265.192 (e) Ancillary equipment shall be supported and protected against physical damage and excessive vibrations, expansion and contraction.	The air diaphragm pump is installed over a steel bracket attached to the tank top. Inlet and outlet of the pump are flexible hoses which act as vibration insulation. No considerable vibrations will be transferred to the tank structure.	Tank is operating at ambient temperature. No considerable expansion/ contraction are expected to affect the integrity of the tank
66265.192 (f) Corrosion Protection	No corrosion protection is needed. See 3(B)	
66265.192 (h) (1-2) On ground tank systems authorized under PBR or CA shall have an assessment based on 66265.192 (k) is in file at the facility.	This assessment will be kept on files at the site all the time and is accessible to any inspector.	The certification is valid for 5 years starting from the day of inspection unless in case of tanks addition/ replacement or changes in the system.
66265.192 (k-1) A drawing of the tanks configuration as well as description of the material of construction and gross capacity	See the attached drawing.	

66265.192 (k)(2)(C) and (k)(2)(D) Description of all tanks , piping and internal parts	See Table (1) of this report and the attached drawing.	
66265.192 (K)(2)(E) Sketches and drawings of all hazardous waste tanks	See the attached drawing and Table (1)	
66265.192 (K)(3) Age of the tanks	Estimated 9-10 Years	
66265.192 (k) (4) Description and evaluation of any leak detection equipment	No leak detection equipment are existing. However, there is an inspection port to check for leak from the interior shell to the outside shell. Weekly inspection is recommended for any existence of fluid in the cavity between the two shells. Simple method is using flash light and dip stick. Any leak found shall be reported and repair action shall be taken.	Any leak from the outside shell through the exterior walls can be easily noticed by the employees. Corrective action shall be taken immediately.
66265.192 (k) (5) Description and evaluation of any corrosion protection equipment, devices or material	Considering the physical properties of the waste oil, there is no need for any further corrosion protection	
66265.192 (K) (6) Description and evaluation of any spill prevention or overfill prevention equipment.	The waste oil is transferred to the tank through air diaphragm pump controlled by a level switch to prevent overfill.	We consider the existence of the level switch adequate as an overfill prevention equipment.
66265.192(k)(7) Description and evaluation of the secondary containment	For description of the secondary containment, please see the attached drawing. Secondary containment evaluation is on page 6	
66265.192(k)(8) Hazardous Characteristics of the waste(s) that have been or will be handled	The tank subject of this report is used and will be used in the future for waste oil storage only.	Waste oil has pH very close to neutral

66265.192 (k) (9) Independent qualified professional engineer to inspect the system for the following: (A) Weld cracks or breaks (B) Scrapes of protective coating (C) Corrosion (D) Any structural damage or inadequacy construction or installation, cracks, punctures or damaged fittings	At the time of inspection no weld cracks, corrosion or structural damage were noticed. Also no damages were noticed due to Tank handling or installation	We suggest that the outside of the tank to be cleaned and repaint with rust resistance metal paint.
66265.192 (k) (10) All new tanks and ancillary equipment shall be tested for tightness prior to being in use. Results of test(s) shall be documented in this assessment.	Not Applicable.	
66265.192 (K)(11) Estimated remaining life of the tank.	10-12 Years	Note that at any time the scheduled inspection reveals noticeable deterioration or damage in any of these tanks; it shall be repaired or replaced. In case of leak, the subject tank shall be pulled out of operation immediately

Secondary Containment Assessment

The tank is double wall. No further secondary containment is needed.

The existing concrete block wall, 28" high can be considered as a redundancy.

Conclusion:
The secondary containment capacity and material are adequate.

CERTIFICATION OF WASTE OIL STORAGE TANK
For
STAR MAZDA.
1401 S. Brand Blvd.
Glendale, CA 91204

The Waste Oil Storage Tank and its outer shell secondary containment identified and assessed in this report and the attached drawing, were inspected in accordance with the provisions of California Code of Regulations Title 22 CCR Section 66265.192. The date of inspections is August 16, 2016
Based on this inspection, the tank and its secondary containment shell at the time of inspection appears to be in compliance with the applicable requirements of Title 22 CCR Sections 66265.192.
The concrete block secondary containment –considered in this case as a redundant- was found in good shape. No cracks or structural damage were noted.

This assessment is certified by an independent, qualified Professional Engineer registered in the State of California, in accordance with section 66270.11(d)

I certify under penalty of law that this document and all attachments were prepared under my direction or supervision in accordance with a system designed to assure that qualified personnel properly gather and evaluate the information submitted. Based on my inquiry of the person or persons who manage the system, or those persons directly responsible for gathering the information, the information submitted is, to the best of my knowledge and belief, true, accurate and complete. I am aware that there are significant penalties for submitting false information, including the possibility of fine and imprisonment for knowing violations

Name: Magdi (Mac) Abdou PE

Date: August 26, 2016

Signature:

PE License Number:
C-46990

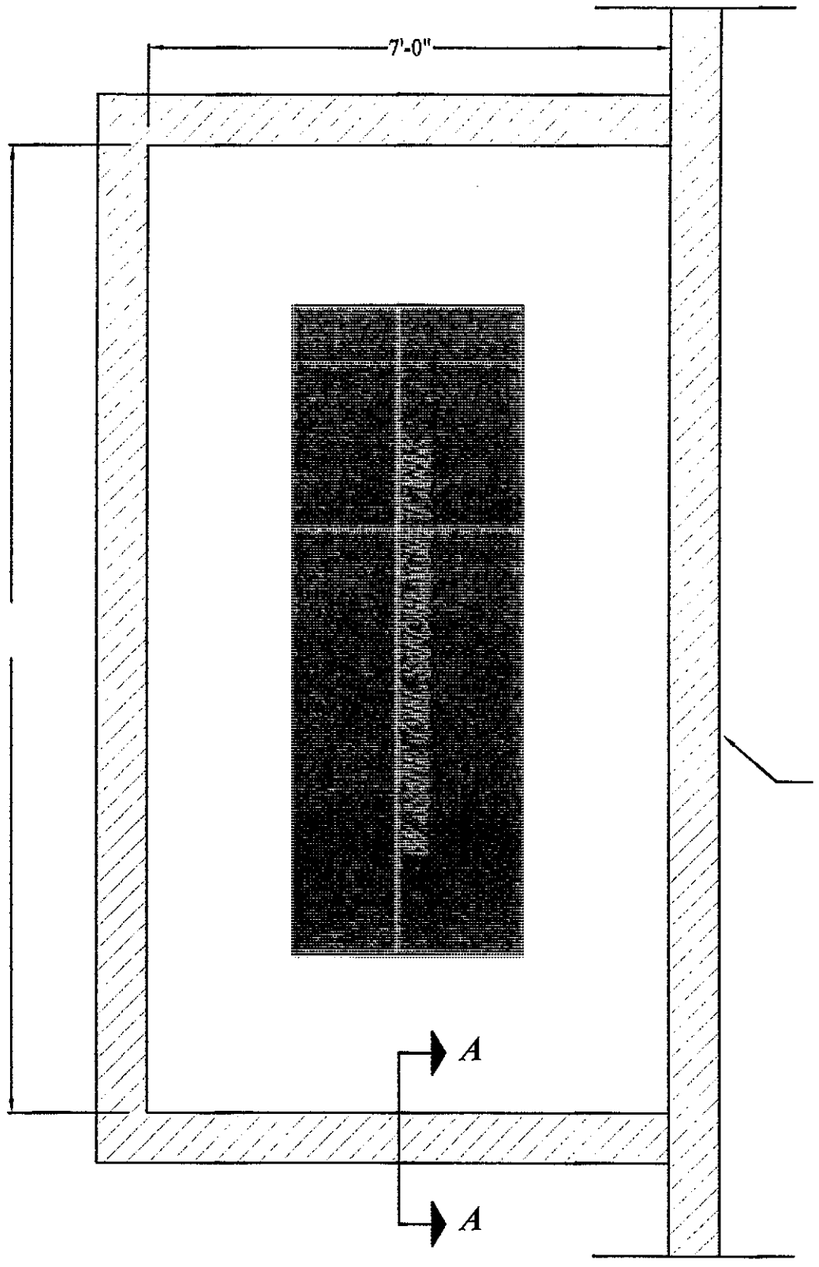

FLOOR PLAN

Are Coverd with Owning

SCALE : ½ " = 1'-0"

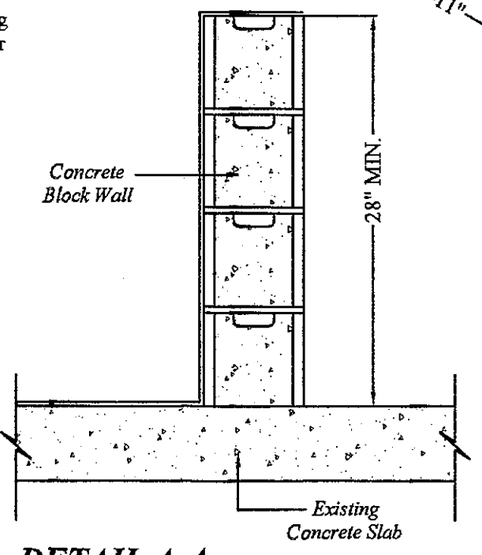

DETAIL A-A

SCALE 1" = 1'-0"

Double Wall , Carbon Steel
(3/16" Wall Thk.)
Capacity 480 Gallons

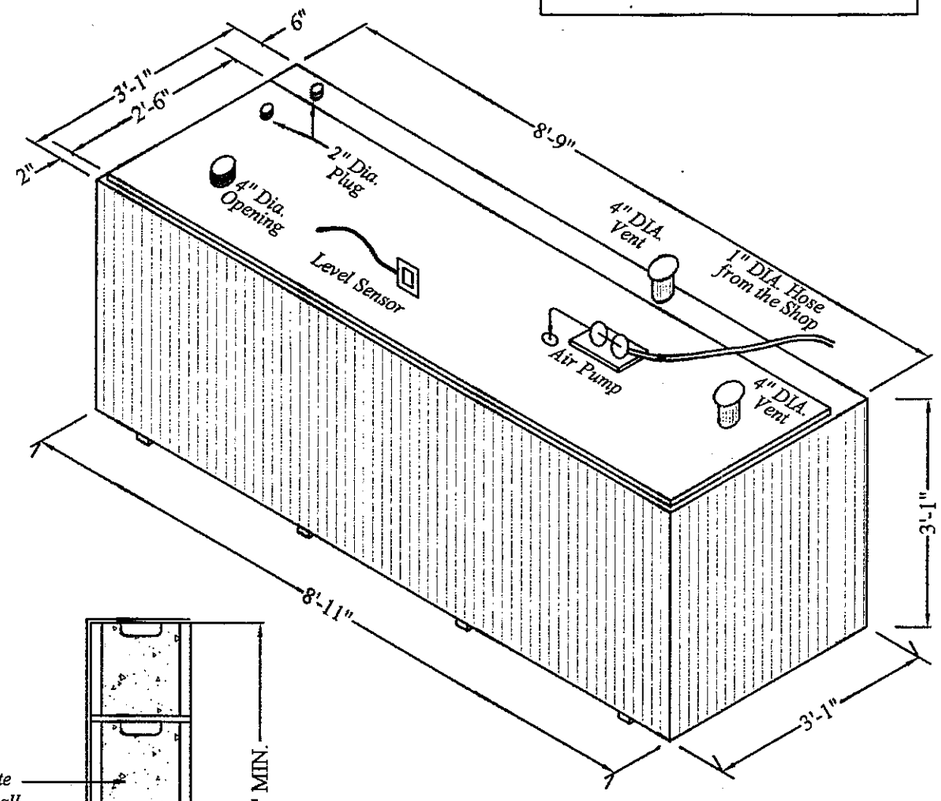

WASTE OIL STORAGE TANK

(DOUBLE WALL)

SCALE : ½ " = 1'-0"

	REVISIONS
△	
△	
△	
△	

P.E.S. ENGINEERING CONSULTANTS
9060 TELSTAR AVE SUITE 225
EL - MONTE , CA. 91731
TEL. : (626) 288-2644

Project name
STAR MAZDA
1401 S. BRAND BLVD.
GLENDALE, CA 91204

Designers Signature

Job No.

Date: Aug. 23, 2016

PAGE #

1

1 OF 1

ABOVEGROUND PETROLEUM STORAGE TANK (APSA) INSPECTION REPORT

City of Glendale · Fire Department · Fire Prevention Section
780 Flower Street, Glendale, CA 91201 · (818) 548-4810 · FAX (818) 549-9777

Facility Name STAR MAZDA Date 4.27.18

Site Address 1401 S. Brand Blvd Time In _____

Owner/ Operator Ray Wells Phone _____ Day & Hours of Operation _____

Type of Inspection
☑ Routine ☐ Re-inspection /Follow-up ☐ Complaint
☐ Other _____

Date of Current SPCC Plan*: _____

CUPA Permit # 50007165-00

☑ **CONSENT TO INSPECT GRANTED BY (Name / Title):** Ray Wells
Inspection may involve obtaining photographs, review and copying of records, and determination of compliance with aboveground petroleum storage act requirements.

The items checked below refer to specific section numbers of the California Health and Safety Code (H&SC) Chapter 6.7 and the Code of Federal Regulations (CFR) Title 40.

M – Minor Violation; **II** – Class II Violation; **I** – Class I Violation; **N/A** – Not Applicable

M	II	I	N/A	ABOVEGROUND PETROLEUM STORAGE ACT (APSA) REQUIREMENTS	COMMENTS / NOTES / DOCUMENT(S) REVIEWED / MISSING INFORMATION / UNRESOLVED ISSUES
				Documentation/ Records Review	
				Failure to pay CUPA fees. 25270.6(b)	OK
				Failure to file a tank facility statement or update/certify business plan annually. 25270.6(a)(1) or (2)	OK
M				Failure to prepare an SPCC Plan. [ref. CFR 112.3]	~~New Plan not stamped by P.E~~
				SPCC Plan not available onsite. [ref. CFR 112.3(e)]	OK
				Failure to review or amend SPCC Plan. [ref. CFR 112.5 (a), (d)**]	OK
				Failure to conduct inspections and tests in accordance with written procedures. [ref. CFR 112.7(e)]	OK
				Failure to maintain complete record of inspections, tests and/or procedures. [ref. CFR 112.7(e), 112.8(c)(6)**]	OK
				Record of inspections or tests not signed by supervisor or inspector. [ref. CFR 112.7(e)]	
				Failure to report one (1) barrel or greater release of petroleum. 25270.8	OK
				SPCC Plan Elements pursuant to 25270.4.5(a), 25270.12(a)	
				Failure to implement SPCC Plan element(s). [ref. CFR 112.3]	OK
M				**The following SPCC Plan elements are missing or inadequate:**	
M			✓	Professional Engineer certification. [ref. CFR 112.3(d), CFR 112.5(e)**]	~~Missing P.E. Certification~~
				Documentation of 5-year review and evaluation of SPCC Plan. [ref. CFR 112.5(d)**]	OK
				Amendments required within 6 months of change or certification of technical amendments. [ref. CFR 112.5(a)]	OK
				Management authorization of resource commitment to implement the SPCC Plan. [ref. CFR 112.7]	OK
				Diagram with location and contents of regulated containers, transfer stations and connecting pipes. [ref. CFR 112.7(a)(3)]	
				Type of oil and storage capacity for each container. [ref. CFR 112.7(a)(3)(i)]	
				Countermeasures for discovery, response and cleanup. [ref.	

CITY OF GLENDALE
FIRE DEPARTMENT

Fire Prevention & Environmental Management Center
780 Flower Street
Glendale, CA 91201-3057
(818) 548-4810 Fire Prevention
(818) 548-4030 Environmental Management Center
(818) 549-9777 FAX

STAR

Name / Company Roy Wells / Mazda

Inspection Location 1401 S. Brand blvd. Inspection Type FPIB / IW

Date 4.27.18 an inspection was made of the above referenced property.

Your attention is called to the following item(s), which must be corrected in order to meet the minimum requirements for all fire and life safety:

- IW - OK
- Reasonable fire and life Safety Exists.

You are hereby notified to correct the conditions(s) listed above. A reinspection will be made on or about _____
Failure to comply with this notice may result in a legal action.

Inspector _____ (Telephone Hrs: Monday to Thursday 7:00-8:00 am and 4:00-5:00 pm; Friday 7:00-8:00 am and 3:00-4:00 pm)

I have received a copy of this notice x _____
(Signature of Owner or Owner's Agent)

Glendale Fire Department
780 Flower Stree
Glendale, CA 91201
818-548-4810

Hazardous Waste Large Quantity Generator Inspection Report
NOTICE TO COMPLY/NOTICE OF VIOLATION

Business Name: STAR MAZDA	Date: 4.27.18
Address Name: 1401 S. Brand Blvd	Inspector Name: Gevorg Nazaryan
Inspection Type: Routine	Report : Final

NVO = No Violation Observed OUT = Out of Compliance NA = Not Applicable UD = Undetermined
COS = Corrected On Site RPT = Repeat Violation

Violation No.	Program Requirement	NVO	OUT	NA	UD	COS	RPT	Degree of Violation	Comments
Recordkeeping/ Documentation									
Authorization									
3010001	Owner /Operator has an active hazardous waste generator permit - *HSC 6.11 25404.1*	☑	☐	☐	☐	☐	☐	None	
3010002	The facility has an active EPA ID number (unless exempted *HSC 25143.13*) - *22 CCR 12 66262.12*	☑	☐	☐	☐	☐	☐	None	
Contingency Plan									
3030040	Owner/Operator has prepared and implemented a contingency plan as required - *22 CCR 15 66265.51*	☑	☐	☐	☐	☐	☐	None	
3010024	The Contingency Plan is located on site and has been submitted to all responding agencies - *22 CCR 15 66265.53*	☑	☐	☐	☐	☐	☐	None	
3010023	The Contingency Plan is complete and contains all required elements in sufficient detail - *22 CCR 15 66265.52*	☑	☐	☐	☐	☐	☐	None	
Training									
3020002	Owner/Operator has properly trained facility personnel and documented the training as required - *22 CCR 15 66265.16*	☑	☐	☐	☐	☐	☐	None	

Glendale Fire Department
780 Flower Stree
Glendale, CA 912
818-548-4810

Hazardous Waste Large Quantity Generator
Inspection Report
NOTICE TO COM LY/NOTICE OF VIOLATION

Violation No.	Program Requirement	NVO	OUT	NA	UD	COS	RPT	Degree of Violation	Comments
Manifest									
3010007	Owner/Operator properly prepared manifests for transportation of hazardous waste - *22 CCR 12 66262.20*	☑	☐	☐	☐	☐	☐	None	
3010008	Owner/Operator has properly completed all hazardous waste manifests - *22 CCR 12 66262.23(a)*	☑	☐	☐	☐	☐	☐	None	
3010009	Owner/Operator completed all uniform hazardous waste manifest exception reporting requirements - 22 CCR 12 66262.42	☑	☐	☐	☐	☐	☐	None	
3010010	Owner/Operator maintained a signed copy of manifests from the designated facility for 3 years - *22 CCR 12 66262.40(a)*	☑	☐	☐	☐	☐	☐	None	
3010011	Owner/Operator sent generator manifest copies to DTSC within 30 days - *22 CCR 12 66262.23(a)(4)*	☑	☐	☐	☐	☐	☐	None	
3010013	Owner/Operator follows all Consolidated manifest procedures - *22 CCR 12 66262.40(a); HSC 6.5 25160.2*	☐	☐	☑	☐	☐	☐	None	
3010015	Owner/Operator retained paperwork documenting disposal of used oil for 3 years - *HSC 6.5 25250.19(c)*	☑	☐	☐	☐	☐	☐	None	
3010014	Failed to retain copy of manifest or bill of lading for spent lead acid batteries for 3 years - *22 CCR 16 66266.81(a)(4)(B)*	☑	☐	☐	☐	☐	☐	None	

Glendale Fire Department
780 Flower Street
Glendale, CA 91201
818-548-4810

Hazardous Waste Large Quantity Generator Inspection Report
NOTICE TO COMPLY/NOTICE OF VIOLATION

Violation No.	Program Requirement	NVO	OUT	NA	UD	COS	RPT	Degree of Violation	Comments
Waste Determination									
3030005	Owner/Operator determined whether waste is a hazardous waste and retained waste analysis for 3 years - *22 CCR 12 66262.11, 66262.40(c)*	☑	☐	☐	☐	☐	☐	None	
3030006	Generator made a determine if the waste is restricted from land disposal - *22 CCR 18 66268.7(a)*	☑	☐	☐	☐	☐	☐	None	
Reporting									
3010016	Generator provided required information for recyclable material to claim the exclusion/exemption - *HSC 6.5 25143.10*	☐	☐	☑	☐	☐	☐	None	
3010018	Generator has prepared a hazardous waste management performance report every four years - *22 CCR 31 67100.7, 67100.8*	☐	☐	☑	☐	☐	☐	None	
3010019	Generator has prepared a summary progress report and submitted it to DTSC every four years - *22 CCR 31 67100.9*	☐	☐	☑	☐	☐	☐	None	
3010021	Generator adequately completed a source reduction report - *22 CCR 31 67100.3, 67100.4, 67100.5; HSC 6.5 25244.19, 25244.21*	☐	☐	☑	☐	☐	☐	None	
Hazardous Waste Management									
Accumulation Time Limits									
3030007	Generator properly labeled all containers or tanks containing hazardous waste as required - *22 CCR 12 66262.34(f)*	☑	☐	☐	☐	☐	☐	None	

Glendale Fire Department
780 Flower Stree
Glendale, CA 912
818-548-4810

Hazardous Waste Large Quantity Generator Inspection Report
NOTICE TO COMPLY/NOTICE OF VIOLATION

Violation No.	Program Requirement	NVO	OUT	NA	UD	COS	RPT	Degree of Violation	Comments
3030012	Generator did not store hazardous waste onsite greater than 90 days without permit or authorization - *22 CCR 12 66262.34(a)*	☑	☐	☐	☐	☐	☐	None	
Container Management									
3030014	Generator has accumulated all hazardous waste in a containers that are in good condition - *22 CCR 15 66265.171*	☐	☐	☑	☐	☐	☐	None	
3030016	Generator had no hazardous waste stored in unlined or incompatible containers - *22 CCR 15 66265.172*	☐	☐	☑	☐	☐	☐	None	
3030018	All containers of hazardous waste were closed except when adding or removing waste - *22 CCR 15 66265.173*	☐	☐	☑	☐	☐	☐	None	
3030020	Generator inspects all hazardous waste containers at least weekly - *22 CCR 15 66265.174*	☐	☐	☑	☐	☐	☐	None	
3030021	Generator has all reactive and ignitable waste at least 50 ft from the property line - *22 CCR 15 66265.176*	☐	☐	☑	☐	☐	☐	None	
3030023	Generator manages incompatible waste in containers properly as required in Title 22 - *22 CCR 15 66265.17(b), 66265.177*	☐	☐	☑	☐	☐	☐	None	
Tank Management									
3030026	Generator stores all waste in tanks that are compatible with waste and prevents overfilling the tank - *22 CCR 15 66265.194*	☑	☐	☐	☐	☐	☐	None	

Glendale Fire Department
780 Flower Street
Glendale, CA 91201
818-548-4810

Hazardous Waste Large Quantity Generator Inspection Report
NOTICE TO COMPLY/NOTICE OF VIOLATION

Violation No.	Program Requirement	NVO	OUT	NA	UD	COS	RPT	Degree of Violation	Comments
3010025	Owner/Operator has obtained and maintains a hazardous waste tank system assessment - *22 CCR 15 66265.192(a), 66265.192(h)*	☑	☐	☐	☐	☐	☐	None	
3010026	The hazardous waste tank system assessment meets all requirements - *22 CCR 15 66265.192(k)*	☑	☐	☐	☐	☐	☐	None	
3010027	Owner/Operator has obtained CUPA approval prior to the replacement of identical equipment - *22 CCR 15 66265.192(l), 66265.192(m)*	☑	☐	☐	☐	☐	☐	None	
3030041	Generator properly provided secondary containment for all hazardous waste tank systems - *22 CCR 15 66265.193*	☑	☐	☐	☐	☐	☐	None	
3050006	Owner/Operator has properly closed all hazardous waste tank systems in accordance with Title 22 - *22 CCR 15 66265.111, 66265.114, 66265.197*	☑	☐	☐	☐	☐	☐	None	
3030029	Generator conducts inspections of all hazardous waste tank systems and maintains records - *22 CCR 15 66265.195*	☑	☐	☐	☐	☐	☐	None	
Handling									
3040001	Generator responds to a spill/leak from a hazardous waste tank system in accordance with Title 22 - *22 CCR 15 66265.196*	☑	☐	☐	☐	☐	☐	None	
3040002	Owner/Operator does not remove, transfer, or dispose of any hazardous waste without authorization - *HSC 6.5 25187.6*	☑	☐	☐	☐	☐	☐	None	

Glendale Fire Department
780 Flower Stre
Glendale, CA 912
818-548-4810

Hazardous Waste Large Quantity Generator
Inspection Report
NOTICE TO COMPLY/NOTICE OF VIOLATION

Violation No.	Program Requirement	NVO	OUT	NA	UD	COS	RPT	Degree of Violation	Comments
3040003	Generator properly handled, stored, or treated all hazardous waste and submitted correct information - *HSC 6.5 25186, 25186.2*	☑	☐	☐	☐	☐	☐	None	
3050004	Generator handles contaminated used oil as a hazardous waste - *HSC 6.5 25250.7*	☑	☐	☐	☐	☐	☐	None	
Recyclable Hazardous Wastes									
3030001	Generator meets hazardous waste requirements for handling/storing/transporting lead acid batteries - *22 CCR 16 66266.81(a)(1)*	☑	☐	☐	☐	☐	☐	None	
3030002	Generator follows all spent lead-acid battery storage requirements. *22 CCR 16 66266.81(a)(3)*	☑	☐	☐	☐	☐	☐	None	
3030003	Generator properly manages, stores and labeles all damaged lead-acid batteries - *22 CCR 16 66266.81(b)*	☑	☐	☐	☐	☐	☐	None	
3030004	Generator properly handles, manages, labels, and recycles used oil and fuel filters - *22 CCR 16 66266.130*	☑	☐	☐	☐	☐	☐	None	
3050005	Generator meets all the requirements for claimed excluded recyclable materials - *HSC 6.5 25143.2, 25143.9*	☑	☐	☐	☐	☐	☐	None	
Disposal									
3050001	Generator used a registered hazardous waste hauler to transport all hazardous waste - *22 CCR 13 66263.41; HSC 6.5 25163(a)*	☑	☐	☐	☐	☐	☐	None	
3050002	Generator has properly disposed of all hazardous waste at an authorized location - *HSC 6.5 25189.5(a)*	☑	☐	☐	☐	☐	☐	None	

Glendale Fire Department
780 Flower Stree
Glendale, CA 91201
818-548-4810

Hazardous Waste Large Quantity Generator
Inspection Report
NOTICE TO COMPLY/NOTICE OF VIOLATION

Violation No.	Program Requirement	NVO	OUT	NA	UD	COS	RPT	Degree of Violation	Comments
General Facility Operations									
Site Safety									
3010028	Generator conducted monitoring/testing/analysis /reporting as requested by the UPA to evaluate hazard - *HSC 6.5 25187(a)(1)*	☑	☐	☐	☐	☐	☐	None	
3030031	Generator maintains and operates the facility to minimize the possibility of fire/explosion/release - *22 CCR 15 66265.31*	☑	☐	☐	☐	☐	☐	None	Please place all oily rags in metal containers.
3030033	Generator maintains at the facility the required emergency equipment or equivalents - *22 CCR 15 66265.32*	☑	☐	☐	☐	☐	☐	None	
3030035	Generator tests and maintains all required safety equipment at facility in accordance with Title 22 - *22 CCR 15 66265.33*	☑	☐	☐	☐	☐	☐	None	
3030037	Generator maintains proper aisle space in accordance with Title 22 regulations - *22 CCR 15 66265.35*	☑	☐	☐	☐	☐	☐	None	
3030038	Generator takes precautions to prevent accidental ignition or reaction of a hazardous waste - *22 CCR 15 66265.17(a)*	☑	☐	☐	☐	☐	☐	None	Please fix all Metal Containers with Broken Lids.
3030052	Generator provided a posted sign stating "Danger Hazardous Waste Area/Keep Out" or secured the area - 22 CCR 15 66265.14	☑	☐	☐	☐	☐	☐	None	
Cathodic Protection Testing									
3030042	Generator inspects and document the cathodic protection systems annually/impressed current bimonthly - *22 CCR 15 66265.195(b)*	☐	☐	☑	☐	☐	☐	None	

Glendale Fire Department
780 Flower Stree
Glendale, CA 912
818-548-4810

Hazardous Waste Large Quantity Generator Inspection Report
NOTICE TO CO LY/NOTICE OF VIOLATION

Violation No.	Program Requirement	NVO	OUT	NA	UD	COS	RPT	Degree of Violation	Comments
Universal Waste									
>5000 Kg									
3010003	UWH notified the EPA and obtained a federal ID number prior to storing 5,000 kg - *22 CCR 23 66273.32(a)*	☐	☐	☑	☐	☐	☐	None	
3010004	UWH obtained an EPA ID number from DTSC prior to storing 5,000 kg of non-RCRA Universal Waste - *22 CCR 23 66273.32(b)*	☐	☐	☑	☐	☐	☐	None	
Training									
3020003	UWH complied with all universal waste training requirements - *22 CCR 23 66273.36*	☐	☐	☑	☐	☐	☐	None	
UW Management									
3030008	UWH labeled all universal waste and identified type of universal waste - *22 CCR 23 66273.34*	☐	☐	☑	☐	☐	☐	None	
3030043	UWH properly manages small sealed lead batteries destined for reclamation or recycling - *22 CCR 23 66273.2(a)*	☐	☐	☑	☐	☐	☐	None	
3030044	UWH properly manages Mercury and/or Rechargeable batteries as a universal waste - *22 CCR 23 66273.2(b)(2)*	☐	☐	☑	☐	☐	☐	None	
3030045	UWH properly manages electronic waste that is toxic or destined to a class I landfill - *22 CCR 23 66273.3*	☐	☐	☑	☐	☐	☐	None	
3030046	UWH properly prepares, handles and retains shipping papers for all universal waste shipped - *22 CCR 23 66273.38; 49 CFR 1 172.201(e)*	☐	☐	☑	☐	☐	☐	None	
3030047	UWH properly manages mercury containing materials which is destined for reclamation/recycling - *22 CCR 23 66273.4*	☐	☐	☑	☐	☐	☐	None	

Glendale Fire Department
780 Flower Street
Glendale, CA 9120[illegible]
818-548-4810

Hazardous Waste Large Quantity Generator
Inspection Report
NOTICE TO COMPLY/NOTICE OF VIOLATION

Violation No.	Program Requirement	NVO	OUT	NA	UD	COS	RPT	Degree of Violation	Comments
3030048	UWH properly manages mercury containing bulbs which are destined for reclamation/recycling - *22 CCR 23 66273.5*	☐	☐	☑	☐	☐	☐	None	
3030049	UWH properly manages CRT tubes and glasses which are destined for reclamation or recycling - *22 CCR 23 66273.6, 66273.7*	☐	☐	☑	☐	☐	☐	None	
3030050	UWH manages aerosol cans to prevent fire, explosion, and the unauthorized release of waste - *HSC 6.5 25201.16(e)*	☐	☐	☑	☐	☐	☐	None	
3030051	UWH meets all accumulation standards for universal waste aerosol cans in accordance with Title 22 - *HSC 6.5 25201.16(f)*	☐	☐	☑	☐	☐	☐	None	
3050003	UWH transfers all universal waste to the appropriate designation facility - 22 CCR 23 66273.31(a)	☐	☐	☑	☐	☐	☐	None	
3030011	UWH properly processed accumulated waste within one year and/or demonstrated accumulation time - *22 CCR 23 66273.35*	☐	☐	☑	☐	☐	☐	None	
3010020	UWH that accepts 100 or generates 5000 Kg/year submitted required information to DTSC by 02/01 - *22 CCR 23 66273.32(d)*	☐	☐	☑	☐	☐	☐	None	
3040004	UWH of electronic devices/CRTs/CRT glass prevents the release of the waste to the environment - 22 CCR 23 66273.33.5	☐	☐	☑	☐	☐	☐	None	
3010005	UHW of devices/CRTs/CRT glass that doesn't treat waste, submitted to DTSC all required information - *22 CCR 23 66273.32(c)*	☐	☐	☑	☐	☐	☐	None	

Glendale Fire Department
780 Flower Street
Glendale, CA 9120[illegible]
818-548-4810

Hazardous Materials Business Plan
Inspection Report
NOTICE TO COMPLY/NOTICE OF VIOLATION

Violation No.	Program Requirement	NVO	OUT	NA	UD	COS	RPT	Degree of Violation	Comments
Training Program									
1020001	Training program is reasonable and adequate for the size and of the business and materials handled - *19 CCR 4 2732(a); HSC 6.95 25504(c)*	☑	☐	☐	☐	☐	☐	None	
1020002	Training program provides for initial and/or refresher training to appropriate personnel - *19 CCR 4 2732(b); HSC 6.95 25504(c)*	☑	☐	☐	☐	☐	☐	None	
Agricultural Handlers									
1010	Buildings where pesticides, petroleum, or fertilizers are stored are posted with warning signs - *19 CCR 2733*	☐	☐	☑	☐	☐	☐	None	
1010	Warning signs posted are visible from any direction of probable approach - *19 CCR 2734(a)*	☐	☐	☑	☐	☐	☐	None	
1010	Warning signs contain all required information - 19 *CCR 2734(b)*	☐	☐	☑	☐	☐	☐	None	
1010	Warning signs are posted in appropriate language - *19 CCR 2734 (c)*	☐	☐	☑	☐	☐	☐	None	

☑ **There were no violations noted for this inspection.**

☐ **This report shall serve as a "NOTICE TO COMPLY" for Minor Violations, and a "NOTICE OF VIOLATION" for Major violations. You are, hereby, ordered to correct the above noted violations within** 30 **days, or according to correction summaries provided. Formal enforcement and/or penalty assessment may be initiated for any violations noted, and for those not corrected in a timely manner.** (NOTE: If this is a preliminary report, a final report will follow.)

Operator Name: Roy Wells Tittle: Service Manager

Operator's Signature: Roy Wells Date: 4-27-18

Inspector's Signature: [signature] Date: 4.27.18

Bldg. ● Plumb. ● Elec. ●

Owner George Larkin Address of Job 1417 So. Brand

Purpose of Bldg. Bird Aviary Fire Dist. No.

BUILDING	PLUMBING	WIRING
Date Issued 1-3-21	Date Issued	Date Issued 12-31-20
Permit No. 2319 Amt. 400.00	Cesspool Permit No.	Permit No. 2355 Out. change Sw. motor Fix.
Contractor R. M. Morrow	Permit No. Amt.	Contractor Jewel
	Contractor	

	Ready for Inspection	Inspection O. K.		Ready for Inspection	Inspection O. K.		Ready for Inspection	Inspection O. K.
Foundation			Rough			Rough		
1st Floor			Gas			Finish		
2d, 3d Floor			Sewer			Fixtures		
Chimney			Cesspool			Motors		
			Finish					

Remarks

Final Inspection O. K. 3-21-21 Mark Supt. of Bldgs.

B-6

1883T

All Applications Must Be Filled Out By Applicant

(USE INK OR INDELLIBLE PENCIL)

Fire District.....

PLANS AND SPECIFICATIONS
And Other Data Must Also Be Filed

DEPARTMENT OF PUBLIC WORKS
DIVISION OF BUILDING

1-C

Application to Alter, Repair, Demolish or Move

Application is hereby made to the Superintendent of Buildings of the City of Glendale for the approval of this detailed statement of specifications herewith submitted for the alteration, repair, demolition or move the building herein described. All provisions of the building ordinances and state laws shall be complied with in the alteration of said building, whether herein specified or not. It is also understood that the granting of a permit on this application does not grant any right or privilege for the alteration, repair or demolition of the building herein described, on any public street or alley or on any land or portion thereof, the title or right of possession to which is in litigation by, or is disputed by the City, County or State; or as giving or granting any right or privilege to use the said structure or building for any purpose which is, or may hereafter be prohibited by ordinance of the City of Glendale.

(SIGN HERE) Roy Bancroft

Lot No. ..... Block .....

No. 1423 S. Brand Blvd — STREET AVENUE

1. Owner's Name A. L. Bancroft
2. Owner's Address 111-A W. Laurel St
3. Architect's Name — Address —
4. Contractor's Name Roy Bancroft
5. Contractor's Address 111-A W Laurel St
6. Entire cost of the Proposed Improvements, $ 300.00
7. Purpose of the Building Res
8. Class of Building ..... No. of Stories in Height .....
9. Size of New Addition ..... X ..... Material of Foundation .....
10. Depth of Foundation ..... Size Footing ..... Size of Wall .....
11. Size of Exterior Studs ..... X ..... Interior Studs ..... X .....
12. Size of Mud Sills ..... X ..... Bearing Studs ..... X .....
13. Size of First Floor Joist ..... X ..... Second Floor Joist ..... X .....
14. Ceiling Joists ..... X ..... Roof Rafters ..... X .....
15. Specify Material of Roofing .....
16. Number and Kind of Chimneys 1 Brick Size of Flues .....

STATE ON THE FOLLOWING LINES JUST WHAT YOU WANT TO DO:

Wreck Building and ~~Remove~~ on premises

PERMIT NO. 1883 Date issued 6/1/1927

B-26

OWNER George Yates ADDRESS 1417 S Brand Blvd

PURPOSE OF BUILDING Demolish Res SPECIAL PERMIT NO.

LOT 2 BLK 7 TRACT Tropico Blvd Tract FIRE DISTRICT NO.

BUILDING			PLUMBING			PLASTERING			WIRING		
Date 6-6-47			Date			Date			Date		Out.
			No.			No.			No.		Sw.
No. 28468			Fix.						Range		Fix.
Amt. 200-			Htr.			Yds. Int.			Htr.		Mot.
			Gas.			Yds. Ext.					Trans.
Con. owners			Con.			Con.			Con.		
	Date	Insp.		Date	Insp.		Date	Insp.		Date	Insp.
Foundation			Rough			Ext. Lath			Rough		
1st Floor Joist			Gas			In. Lath			Finish Wire		
			Sewer			Ext. Scratch			Fixtures		
Frame			Cesspool			In. Brown			Motor		
Finish			Heating			Ext. Brown			Furnace		
			Finish			Finish			Range		

SEWER	HEATING	ELECTRIC	LATHING	WIRING	
Date	Date	Date	Date	Date	Out.
No.	No.	No.	No.	No.	Sw.
Sewer No.	Wall	Sw.		Range	Fix.
Cesspool	Floor Dual	Mot.	Yds. Int.	Htr.	Mot.
Septic	Unit		Yds. Ext.		Trans.

B-6

Application Received

1-C

CITY OF GLENDALE

DEPARTMENT OF PUBLIC WORKS

DIVISION OF BUILDING

Application to Alter ☐ Repair ☐ Demolish ☐ or Move ☐

PLANS AND SPECIFICATIONS AND OTHER DATA MUST ALSO BE FILED

Application is hereby made to the Superintendent of Buildings of the City of Glendale for the approval of this detailed statement of specifications herewith submitted for the alteration, repair, demolition or moving of the building herein described. All provisions of the building ordinances and state laws shall be compiled with in the alteration of said building, whether herein specified or not. It is also understood that the granting of a permit on this application does not grant any right or privilege for the alteration, repair or demolition of the building herein described, on any public street or alley or on any land or portion thereof, the title or right of possession to which is in litigation by, or is disputed by the City, County or State; or as giving or granting any right or privilege to use the said structure or building for any purpose which is or may hereafter be prohibited by ordinance of the City of Glendale. **A DOUBLE FEE WILL BE CHARGED IF JOB IS STARTED BEFORE PERMIT IS ISSUED.**

Lot No. 6 Block 7 Tract Ingraco Blvd

Job Address 1401 So Brand Blvd Fire District

Owner's Name Honest John Inc

Owner's Address 1401 So Brand Blvd

Architect's Name Address

Contractor's Name State License Number

Contractor's Address Owner

Entire cost of the Proposed Improvements, $ 500.00 Class of Building

Purpose of the Building Division Wall No. of ~~stories~~ ft in height 5'-6"

Size of New Addition 8" Block wall x 85' long Material of Foundation Concrete

Depth of Foundation 12" Size Footing 12" Size of Wall 8"

Size of Exterior Studs x Interior Studs x

Size of Mud Sills x Bearing Studs x

Size of First Floor Joist x Second Floor Joist x

Ceiling Joists x Roof Rafters x

What is minimum height of Floor Joist above ground?

Specify Material of Roofing

Number and Kind of Chimneys Size of Flues

Are there any Poles, Trees, Hydrants affecting driveway?

STATE ON THE FOLLOWING LINES JUST WHAT YOU WANT TO DO:

Garden wall along South side of property

Date Issued 1-7-48 194....

PERMIT NO. 30844

Make Diagram on Back of this Sheet

(SIGN HERE) Geo Foster

Owner or Authorized Agent

B-40

Application Received

Driveway + alley available O.K. P.R.

Rec'd 1-28

OK Email OK P.R. Dept 2-4-48

CITY OF GLENDALE

DEPARTMENT OF PUBLIC WORKS
DIVISION OF BUILDING

APPLICATION FOR BUILDING PERMIT

TYPE I - II - III - IV

GROUPE A | B | C | D | E | F | G | H | I | J

GLENDALE, CALIF. JAN. 29 1948

APPLICATION IS HEREBY MADE TO THE SUPERINTENDENT OF BUILDINGS FOR PERMIT TO ERECT BUILDING IN ACCORDANCE WITH PROVISIONS OF CITY ORDINANCES AND STATE LAWS APPLICABLE THERETO OF THE DESCRIPTION, AND FOR THE PURPOSE HEREINAFTER SET FORTH.

A DOUBLE FEE WILL BE CHARGED IF JOB IS STARTED BEFORE PERMIT IS ISSUED.

OWNER'S NAME Olen Brawley & Kirk White
Owner's Address 1425 South Brand Blvd. - Glendale
PURPOSE OF BUILDING Office
Number of Rooms ONE Entire Cost of Building $ 2000.00
JOB ADDRESS: 1425 S. Brand Zone Fire District
CONTRACTOR'S NAME Owner State License Number
Contractor's Address
Architect's Name Frederick Faulkner Jr. Address 325 W. 8 St. - LA Rm 602
Lot No. 7 & parts 5, 6 Block 7 Tract Tropico Blvd. Tract
Size of Lot (Irregular) Size of Building 20 x 24
Will Building be erected on front or rear of lot? Rear
NUMBER OF STORIES IN HEIGHT ONE Height of highest point of roof 12'
Material of exterior walls Stucco on steel of interior walls Same
Material of Floors Conc of roof Alum. Comp.
Are there any Poles, Trees, Hydrants in Parkway, affecting Driveway? No

REMARKS: Foundation permit granted previously...
No ceiling, plumbing

It is understood that any permit issued me on this application will not grant any right or privilege to erect any structure or any portion thereof upon any street or to use the same for any purpose that is or may hereafter be prohibited by the ordinance of the City of Glendale.

I have carefully examined and read the above application and know the same to be true and correct. All provisions of the Ordinances and Laws governing Building Construction will be compiled with, whether herein specified or not.

(Sign here) George Marquis
(Owner or Authorized Agent)

Permit Nmber 31148 Date Issued 2-9 1948

B-6

Application Received

1-c

CITY OF GLENDALE

DEPARTMENT OF PUBLIC WORKS

DIVISION OF BUILDING

Application to Alter ☐ **Repair** ☐ **Demolish** ☐ **or Move** ☐

PLANS AND SPECIFICATIONS AND OTHER DATA MUST ALSO BE FILED

Application is hereby made to the Superintendent of Buildings of the City of Glendale for the approval of this detailed statement of specifications herewith submitted for the alteration, repair, demolition or moving of the building herein described. All provisions of the building ordinances and state laws shall be compiled with in the alteration of said building, whether herein specified or not. It is also understood that the granting of a permit on this application does not grant any right or privilege for the alteration, repair or demolition of the building herein described, on any public street or alley or on any land or portion thereof, the title or right of possession to which is in litigation by, or is disputed by the City, County or State; or as giving or granting any right or privilege to use the said structure or building for any purpose which is or may hereafter be prohibited by ordinance of the City of Glendale. **A DOUBLE FEE WILL BE CHARGED IF JOB IS STARTED BEFORE PERMIT IS ISSUED.**

Lot No. ..... Block ..... Tract .....

Job Address 1425 So. Brand ~~and Laurel~~ ..... Fire District .....

Owner's Name Olen Brawley

Owner's Address Brand + Laurel

Architect's Name ..... Address .....

Contractor's Name Frank Mendez ..... State License Number 98634

Contractor's Address 4123 Baywood St LA.

Entire cost of the Proposed Improvements, $ 250.00 ..... Class of Building .....

Purpose of the Building Wall Divide line ..... No. of ~~Stories~~ Ft in height 2'-0"

Size of New ~~Addition~~ Wall 2' Hi' x ..... Material of Foundation .....

Depth of Foundation 12"x12" ..... Size Footing ..... Size of Wall .....

Size of Exterior Studs ..... x ..... Interior Studs ..... x .....

Size of Mud Sills ..... x ..... Bearing Studs ..... x .....

Size of First Floor Joist ..... x ..... Second Floor Joist ..... x .....

Ceiling Joists ..... x ..... Roof Rafters ..... x .....

What is minimum height of Floor Joist above ground? .....

Specify Material of Roofing .....

Number and Kind of Chimneys ..... Size of Flues .....

Are there any Poles, Trees, Hydrants affecting driveway? .....

STATE ON THE FOLLOWING LINES JUST WHAT YOU WANT TO DO:

2' High wall. Concrete 8" block

Date Issued 1-26 1948

PERMIT NO. 31011

Make Diagram on Back of this Sheet

(SIGN HERE) Frank Mendez
Owner or Authorized Agent



N
BRAND
SL
East
wall
Johns
28
22
North
South
156'
LAUREL
West
Wall
SH
ALLEY

B-26

OWNER Olen Bradley & Kirk White ADDRESS 1425 S. Brand

PURPOSE OF BUILDING 1 Rm. Offc. SPECIAL PERMIT NO.

LOT 7 & Por. 6 BLK 7 TRACT Tropico Blvd FIRE DISTRICT NO.

BUILDING (over)			PLUMBING			PLASTERING			WIRING (over)		
Date 2-9-48			Date 3-15-48			Date 3-4-48			Date 3-17-48 Out. 8		
			No. 81182			No. 25633			No. 52759 Sw. 2		
No. 31148			Fix.						Range Fix. 24		
Amt. $2000-			Htr.			Yds. Int. 100			Htr. Mot.		
			Gas. 1			Yds. Ext. 70			Trans.		
Con. Owner			Con. A & B Plbg Co.			Con. Elmer A. Peterson			Con. G. A. Fjelstrom		
	Date	Insp.		Date	Insp.		Date	Insp.		Date	Insp.
Foundation	1-29	BH	Rough			Ext. Lath	3-4	HH	Rough	3/15/48	[illegible]
1st Floor Joist			Gas			In. Lath	3-4	HH	Finish Wire	3/18/48	[illegible]
			Sewer			Ext. Scratch	4-1	HH	Fixtures		
Frame			Cesspool			In. Brown	4-1	10 MC	Motor		
Finish			Heating			Ext. Brown	4-9	HH	Furnace		
			Finish	3-15 M. E.		Finish	4-23	HH	Range		

SEWER	HEATING	ELECTRIC	LATHING	7-17-47 WIRING
Date	Date	Date	Date 3-4-48	Date 7-15-47 Out. 3
No.	No.	No.	No. 25636	No. 48046 Sw.
Sewer No.	Wall	Sw.		Range Fix. 2
Cesspool	Floor Dual	Mot.	Yds. Int. 100	Htr. Mot.
Septic	Unit		Yds. Ext. 70	Trans.
Con.	Con.		Con. R. A. Peterson	Con. G. FJELSTROM

B-6

Application Received

1-C

CITY OF GLENDALE

DEPARTMENT OF PUBLIC WORKS

DIVISION OF BUILDING

Application to Alter ☒ Repair ☐ Demolish ☐ or Move ☐

PLANS AND SPECIFICATIONS AND OTHER DATA MUST ALSO BE FILED

Application is hereby made to the Superintendent of Buildings of the City of Glendale for the approval of this detailed statement of specifications herewith submitted for the alteration, repair, demolition or moving of the building herein described. All provisions of the building ordinances and state laws shall be compiled with in the alteration of said building, whether herein specified or not. It is also understood that the granting of a permit on this application does not grant any right or privilege for the alteration, repair or demolition of the building herein described, on any public street or alley or on any land or portion thereof, the title or right of possession to which is in litigation by, or is disputed by the City, County or State; or as giving or granting any right or privilege to use the said structure or building for any purpose which is or may hereafter be prohibited by ordinance of the City of Glendale. **A DOUBLE FEE WILL BE CHARGED IF JOB IS STARTED BEFORE PERMIT IS ISSUED.**

Lot No. 1 Block 7 Tract Tropico Blvd

Job Address 1401 So. Brand Blvd Fire District 2

Owner's Name R & H. Motors Inc.

Owner's Address 600 E. Colorado Glendale

Architect's Name Raymond Janes Address Glendale

Contractor's Name Blumenthal Bros State License Number 62372

Contractor's Address 806 So. Maryland Glendale

Entire cost of the Proposed Improvements, $ 800.00/100 No. of Rooms One

Purpose of the Building No. of Stories in height One

Size of New Addition 6'-5" x 6'-8" Material of Foundation Concrete

Depth of Foundation 6" Size Footing 12 x 12 Size of Wall

Size of Exterior Studs 2 x 4 & 6 Interior Studs None x

Size of Mud Sills 2 x 6 Bearing Studs 2 x 4

Size of First Floor Joist None x Second Floor Joist x

Ceiling Joists 2 x 4 Roof Rafters 2 x 4

What is minimum height of Floor Joist above ground? 4" Cement Slab Floor

Specify Material of Roofing Composition

Number and Kind of Chimneys Size of Flues

Are there any Poles, Trees, Hydrants affecting driveway? No

STATE ON THE FOLLOWING LINES JUST WHAT YOU WANT TO DO:

Add toilet room to existing office bldg.

Date Issued 11-15 1950

PERMIT NO. 39057

Make Diagram on Back of this Sheet

(SIGN HERE) L H Blumenthal

Owner or Authorized Agent

#696

B-66

Application Received

Permit Issued

CITY OF GLENDALE

DEPARTMENT OF PUBLIC WORKS
DIVISION OF BUILDING

APPLICATION FOR ROOF SIGN ☐ POST SIGN ☐ NEON ☐

Application is hereby made to the Superintendent of Buildings to erect the structure indicated above in accordance with provisions of City Ordinances and State Laws applicable thereto. **IT IS UNDERSTOOD THAT A DOUBLE FEE WILL BE CHARGED IF JOB IS STARTED BEFORE PERMIT IS ISSUED.**

Lot 1 Block 7 Tract Tropico Blvd

Zone Commercial ☐ Special Commercial ☐ Industrial ☐ Fire Dist. No.

Job Address - No. 1401 Street S. Brand

Owner's Name I. V. Motors

Owner's Address 1401 S. Brand

Designer's Name G. H. Willa

Designer's Address 537 W. 107 L.A. 44

Contractor's Name Melrose Sign Co. State License No.

Contractor's Address 5534 Melrose Ave.

Value of Structure 2000 °—

Dimensions of Sign 10 x 22'7 Ft. Long 21' Ft. High 2270 Sq. Ft. in area

ADVERTISING SIGN

SUBMIT SKETCH ON REVERSE SIDE SHOWING LOCATION ON PROPERTY, HEIGHT, AREA OF SIGN, SIZE AND MATERIAL OF POST, SIZE OF FOOTING AND DEPTH IN NATURAL GROUND, CONNECTIONS OF SIGN TO POST -- ALL ROOF SIGN MUST HAVE PLANS INCLUDING STRESS DIAGRAM.

Make Diagram on Back of this Sheet

PERMIT NO. H3042 Date Issued 9-23-52

(SIGN HERE) Melrose Sign Co.

Owner or Authorized Agent

By G. H. Willa

B-26

OWNER Tommie Vaughan Motors ADDRESS 1401 S. Grand

PURPOSE OF BUILDING Auto Storage & Service Bldg. SPECIAL PERMIT NO.

LOT 1-5 incl. BLK 7 TRACT Tropics Blvd. FIRE DISTRICT NO. 2 e. 3

BUILDING

Date 2-21-55

No. 48866

Amt. 26,000.00

Con. owner

owner	Date	Insp.
Foundation	MAR 1 '55	RH
1st Floor Joist		
Frame	NOV 9 '55	FWL
Finish	NOV 9 '55	"

SEWER

Date 4-25-55 5-10-55

No. 26822 27127

Sewer No. 1 relay 4506

Cesspool

Septic

Con. E. Carlson

PLUMBING

Date 5-10-55

No. 27127

Fix. 2 WATER SYSTEM

Htr. WATER SOFTENER

Gas. SPRINKLER SYSTEM

Con. E Carlson

	Date	Insp.
Rough	MAY 12 '55	me
Gas	MAY 12 '55	
Sewer	APR 26 '55	ak
Cesspool-Tank		
Heating		
Finish	AUG 30 '55	me

HEATING

Date

No.

Wall

Floor

Con.

PLASTERING

Date

No.

Yds. Int.

Yds. Ext.

Con.

	Date	Insp.
Ext. Lath		
In. Lath		
Ext. Scratch		
In. Brown		
Ext. Brown		
Finish		

LATHING

Date

No.

Yds. Int.

Yds. Ext.

Con.

over WIRING

Date 7-20-55 Out. 65

No. 78335 Sw.

Range Fix.

Htr. 15 Mot. 1

Trans.

Con. Mactolf Doll

	Date	Insp.
Rough		
Finish Wire	9/8 '55	H
Fixtures		
Meter	JUL 20 '55	H
Date 3-8-55		Out.
No. 76854		Sw.
Power Pole		Fix.
Htr. move meter		Mot.
Con. Mactolf - Doll		

	Date	Insp.
Rough	MAR 8 '55	H
Finish Wire	MAR 8 '55	H
Fixtures	MAR 8 '55	H

?H FEB 23 '55 soil insp.
" MAR 9 '55 vert. steel
" MAR 10 '55 column steel
" MAR 22 '55 welding (short wall steel so. end)

IIRE

?-30-55
78873
24 outs.
24 fix.
nactolf-Doll
H. NOV 8 '55 FIX

Engr T. Jemil C
511 S. San Fern
Rush

III - E4
1 Rm

[illegible]

Certificate of Occupancy

CITY OF GLENDALE, CALIFORNIA

NOTE:—Any change of use or occupancy must be approved by the Building Department.

ADDRESS 1401 South Brand

OCCUPANY Type III - Group E 4 — Auto Storage and Service Building

THIS CERTIFIES THAT, SO FAR AS ASCERTAINED BY OR MADE KNOWN TO THE UNDERSIGNED, THE BUILDING AT THE ABOVE ADDRESS COMPLIES WITH THE APPLICABLE REQUIREMENTS OF THE STATE HOUSING ACT AND ALL BUILDING, ELECTRICAL AND PLUMBING ORDINANCES OF THE CITY OF GLENDALE, AND THAT ALL REQUIRED FLOOR LOAD SIGNS HAVE BEEN INSTALLED.

E. W. HOLLAND
XXXXXXXXXXXXXXXXXX
ALBERT T. BROWN, Supt of Buildings

DATE 11-9-55

By bh

B-70

BUILDING RECORD

ADDRESS 1401 S. Brand — Lots 1 - 5 inc. Block 7 Tropico

TYPE III - Group E4

PERMIT NO. 48866

COMPLETED 11-9-55

ARCHITECT - - -

ENGINEER T. Jewell, 511 S. San Fernando Rd., Burbank

Owner: CONTRACTOR Tommie Vaughn, 600 E. Colorado, Glendale

VALUATION	STORIES	ROOMS	APART'S.	EXT. WALLS	FIRE ZONE	USE ZONE
$26,000.00	1	1	-	Brick	2	C-3

INSPECTIONS

DATE	INSPECTOR	REMARKS
11-9-55	Fred Leggitt	Final Building Inspection — C.O.I.

B-70

BUILDING RECORD

ADDRESS 1401 South Brand Blvd. Lot 1-7, Blk. 7, Tropico Blvd. Tract

TYPE VN- Group F

PERMIT NO. 56483

COMPLETED 7-30-58

ARCHITECT Mason & Muntz

ENGINEER

CONTRACTOR Peter Kiewit & Son

VALUATION	STORIES	ROOMS	APART'S.	EXT. WALLS	FIRE ZONE	USE ZONE
$100,000.00	2			Brick,glass	2	C3

INSPECTIONS

DATE	INSPECTOR	REMARKS
7-30-58	Robert Ames	Final Inspection C.O.U.

OWNER CALIFORNIA MOTORS ADDRESS 1401 S. Brand Blvd.

PURPOSE OF BUILDING Sales and service of automobiles SPECIAL PERMIT NO.

LOT 1-7 BLK 7 TRACT Tropico Blvd. FIRE DISTRICT NO. 2 C3

BUILDING

Date 3-11-58
No. 56483
Amt. $100,000.00
Con. Peter Kiewit & Son

	Date	Insp.
Foundations	Par 4/8/58 RA	
	4-25-58 RA	
Steel	Floor slab 5	
	Par	
1st Floor Joist		
	Par 6/4/58 RA	
Frame	Par 6-6-58 RA	
	Par 6-6-58 RA	
	Par 6-10-58 RA	
	Comp 6/13/58 RA	
Finish	Par 7-18-58 RA	
F I W	7-30-58 RA	

PLUMBING

Date 4-8-58
No. 46866
Fix. 16 WATER SYSTEM
Htr. 1 WATER SOFTENER
Gas. SPRINKLER SYSTEM
Con. Merlin L. Sellers

	Date	Insp.
Rough	6-5-58	MC
Gas	7/7/58	DJR.
Sewer	5-7-58	MC
Cesspool-Tank		
Rough Heating		
Heating	7/16/58	DJR.
Finish	7/16/58	DJR.

HEATING

Date 6-6-58
No. 47914
Wall 1
Floor 2
Con. Dick Mann Plbg.

	LATH.	PLAST.
Date	6-10-58	
No.	41186	
Yds. Int.	580	
Yds. Ext.	230	
Con.	Ralph Jones.	

	Date	Insp.
Ext. Lath	6-10-58	EJ
Int. Lath	6-11-58	EJ
Ext. Scratch	6-13-58	EJ
Int. Brown	6-13-58	EJ
Ext. Brown	6-27-58	EJ
Finish	6/30/58	EJ.

SEWER

Date 4-8-58
No. 46866
Sewer No. 1 cut
Cesspool
Septic
Con. Merlin L. Sellers

WIRING

Date 5-5-58 Out. 174
No. 89830 Sw. 14
Range Oven Fix. 33
Htr. Dryer 1 Trans.
Mot. 5 - 4@1/4 1@1
Con. Elec. Serv.
Po on mcks 4" Date Insp.

	Date	Insp.
Rough		
Finish Wire	7/29/58	H
Fixtures	4	
Meter	3P meter 23	H
Date	Out.	
No.	Sw.	
Power Pole	Fix.	
Htr.	Mot.	
Con.		

	Date	Insp.
Rough		
Finish Wire		
Fixtures		

Elec.
Underg. O.K.

wall steel par 4-2-58 R.
" " " 4-3-58 R.
" " " 4-4-58 RA
" " " 4-8-58 RA

Fdt steel no. side & 4-9-58 R.
par. piers

{Brick wall steel 4-10-58 R
par

Brick wall steel 4-11-58 R
" " " par 4-14-58 R
" " " resection
4-14-58
Int fdt partial 4-15-58 R.
Brick wall steel 4-16-58 R
Brick " " par 4-17-58 R
" " " " 4-21-58
" " steel 5-1-58 RA
flr joist Mezz Par 5/6/58 R
Mezz joist par 5/7/58 R
" " " 5/8/58 R

wall steel ramparia 5/9/58 R
slab steel par 5/14/58 R.
Ramp slab steel par 5-16-58 R
slab steel 5-19-58 R.
Roof Diaphram 5-26-58 R.
Floor slab partial 5/27/58 R.
& rest rooms
Roof steel 6/16/58 R.
Fireboard Comp 6/25/58 R.
~~[illegible] 7/8/58 RA~~
Yard ck drainage 7/21/58 RA

int ext lath 6/12/58 E.H.
int & ext lath 6/16/58 E.H.
Comp

Application Received

#34

3rd & 6th

APPROVED - PUBLIC SERVICE DEPT. ELEC. 3/11/58 WATER

APPROVED - PU... EL... WATER P. G. Clund

APPLICATION FOR
BUILDING PERMIT

Engr. Dept.
3 Driveways in place
OK B.L.

TYPE I - II - III - IV VN
GROUP A B C D E F G H I J

GLENDALE, CALIF. 1/22 1958

APPLICATION IS HEREBY MADE TO THE SUPERINTENDENT OF BUILDINGS FOR PERMIT TO ERECT BUILDING IN ACCORDANCE WITH PROVISIONS OF CITY ORDINANCES AND STATE LAWS APPLICABLE THERETO OF THE DESCRIPTION, AND FOR THE PURPOSE HEREINAFTER SET FORTH.

A DOUBLE FEE WILL BE CHARGED IF JOB IS STARTED BEFORE PERMIT IS ISSUED.

OWNER'S NAME CALIFORNIA MOTORS
Owner's Address
PURPOSE OF BUILDING SALES & SERVICE OF AUTOMOBILES
Number of Rooms Entire Cost of Building $ 100,000
JOB ADDRESS: 1401 S. BRAND Zone C-3 Fire District 2
CONTRACTOR'S NAME ~~TO BE DETERMINED~~ State License Number
Contractor's Address — PETER KIEWIT & SON — ARCADIA
Architect's Name MASON & MUNTZ Address 4575 PACIFIC BLVD L.A. 58
Lot No. 1-7 Block 7 Tract Tropico Blvd
Size of Lot Size of Building 10,857 □'
Will Building be erected on front or rear of lot? BOTH
NUMBER OF STORIES IN HEIGHT MAX. OF 2 Height of highest point of roof 20'0"
Material of exterior walls BRICK, STUD & PLASTER, GLASS of interior walls STUD & PLASTER
Material of Floors CONC. & TERRAZZO of roof COMPOSITION
Are there any Poles, Trees, Hydrants in Parkway, affecting Driveway? No

REMARKS:

It is understood that any permit issued me on this application will not grant any right or privilege to erect any structure or any portion thereof upon any street or to use the same for any purpose that is or may hereafter be prohibited by the ordinance of the City of Glendale.

I have carefully examined and read the above application and know the same to be true and correct. All provisions of the Ordinances and Laws governing Building Construction will be compiled with, whether herein specified or not.

(Sign here) Paul D. Marbling
(Owner or Authorized Agent)

Permit Number 56483 Date Issued 3-11 1958

8-26

OWNER CALIFORNIA MOTORS **ADDRESS** 1401 South Brand Blvd.

PURPOSE OF BUILDING Foundation **SPECIAL PERMIT NO.**

LOT 2-7 **BLK** **TRACT** TROPICO **FIRE DISTRICT NO.**

BUILDING		
Date	7-7-58	
No.	57554	
Amt	$450.00	
Con.	Peter Biewit	
	Date	Insp.
Foundation	7/8/58	R.A.
grading		
Pvr. / Bldg	7/22/58	RA
Steel		
1st Floor Joist		
P	7/31/58	RA
Frame		
TAG	8/4/58	RA
Finish		

PLUMBING		
Date		
No.		
Fix.	WATER SYSTEM	
Htr.	WATER SOFTENER	
Gas.	SPRINKLER SYSTEM	
Con.		
	Date	Insp.
Rough		
Gas		
Sewer		
Cesspool-Tank		
Rough Heating		
Heating		
Finish		

HEATING	
Date	12-16-59
No.	58405
Wall	1 suspects
Floor	Butterfield

Plumbing	LATH.	PLAST.
Date	11-3-58	
No.	41630	
Yds. Int.		
Yds. Ext.	25	
Con.	Ralph R Jones	
	Date	Insp.
Ext. Lath	8/19/58	EG
Int. Lath		
Ext. Scratch	8-22-58	EG
Int. Brown		
Ext. Brown	8-29-58	EG
Finish	11-6-58	EG

SEWER	
Date	
No.	
Sewer No.	
Cesspool	
Septic	

WIRING		
Date	9-25-58	Out. 1
No.	91332	Sw. 1
Range	Oven	Fix.
Htr.	Dryer	Trans.
Mot.		
Con.	Moetoff-Dale	
	Date	Insp.
Rough	9/25/58	[illegible]
Finish Wire	"	"
Fixtures		
Meter		
Date		Out.
No.		Sw.
Power Pole		Fix.
Htr.		Mot.
Con.		
	Date	Insp.
Rough		
Finish Wire		

Acc. gr. Sign
6-26-58
#57456
$2,900 -
Barker Bros. Neon
(W fin. insp.)

Acc. gr. sign "C"
6-20-58
#57406 #91203
$1000 - 6 trans.
W Heath

Acc. Wall sign "E"
6-20-58
#57408 #91204
$500 - 2 trans.
W Heath

Retaining wall
7-7-58
#57553
$883 -
P. Kiewit & Sons.
fin 7-30-58 R.H.

Acc. gr. sign "7"
6-20-58
#57405 - see E for Wiring
$150 -
W Heath

Acc. gr. sign
6-20-58
#57404
$300 -
W. Heath & Co.
fin 8-4-58 RH

HA
#90200
4 sw.
5 trans.
W. Heath

Acc. gr. sign 6-20-58 #B
#57407
$400 -
W. Heath Co.
fin 8-4-58 RH

wiring
#91202
2 trans

Certificate of Occupancy

CITY OF GLENDALE, CALIFORNIA

NOTE:—Any change of use or occupancy must be approved by the Building Department.

ADDRESS 1401 South Brand Blvd.

OCCUPANY Type VN, Group F

THIS CERTIFIES THAT, SO FAR AS ASCERTAINED BY OR MADE KNOWN TO THE UNDERSIGNED, THE BUILDING AT THE ABOVE ADDRESS COMPLIES WITH THE APPLICABLE REQUIREMENTS OF THE STATE HOUSING ACT AND ALL BUILDING, ELECTRICAL AND PLUMBING ORDINANCES OF THE CITY OF GLENDALE, AND THAT ALL REQUIRED FLOOR LOAD SIGNS HAVE BEEN INSTALLED.

GERALD B. WILSON
~~ALBERT T. BROWN~~, Supt of Buildings

DATE July 30, 1958 By blm

3 50

CITY OF GLENDALE

Division of Public Works

1-C

BUILDING SECTION

Application to Alter ☑ **Repair** ☐ **Demolish** ☐ **or Move** ☐

PLANS AND SPECIFICATIONS AND OTHER DATA MUST ALSO BE FILED

Application is hereby made to the Superintendent of Buildings of the City of Glendale for the approval of this detailed statement of specifications herewith submitted for the alteration, repair, demolition or moving of the building herein described. All provisions of the building ordinances and state laws shall be complied with in the alteration of said building, whether herein specified or not. It is also understood that the granting of a permit on this application does not grant any right or privilege for the alteration, repair or demolition of the building herein described, on any public street or alley or on any land or portion thereof, the title or right of possession to which is in litigation by, or is disputed by the City, County or State; or as giving or granting any right or privilege to use the said structure or building for any purpose which is or may hereafter be prohibited by ordinance of the City of Glendale. A DOUBLE FEE WILL BE CHARGED IF JOB IS STARTED BEFORE PERMIT IS ISSUED. PLUMBING, ELECTRICAL AND PLASTERING PERMITS ARE NOT COVERED BY THIS APPLICATION.

Lot No. 2-7 Block ' Tract Traffic Blvd

Job Address 1401 So BRAND Fire District 2 Zone C-3

Owner's Name CALIFORNIA MOTORS

Owner's Address

Architect's Name Address

Contractor's Name PETER KIENIT Sons Co. State License Number 221418 A 705 445 A

Contractor's Address 345 Fairways Ave ARCADIA, CALIF.

Entire cost of the Proposed Improvements, $ 450 00 No. of Rooms

Purpose of the Building No. of Stories in height

Size of New Addition x Material of Foundation

Depth of Foundation Size Footing Size of Wall

Size of Exterior Studs x Interior Studs x

Size of Mud Sills x Bearing Studs x

Size of First Floor Joists x Second Floor Joists x

Ceiling Joists x Roof Rafters x

What is minimum height of Floor Joist above ground?

Specify material of Roofing

Number and Kind of Chimneys Size of Flues

Are there any Poles, Trees, Hydrants affecting driveway?

STATE ON THE FOLLOWING LINES JUST WHAT YOU WANT TO DO:

BUILD FOUNDATION FOR USED CAR SALES OFFICE.
15'8" X 24'2" ONE STORY FRAME & STUCCO TO
BE MOVED ON FOUNDATION AS PER SCETCH

Date Issued 7-7 1958

PERMIT NO. 57554

Make Diagram on Back of this Sheet

FINAL BUILDING INSPECTION IS REQUIRED BEFORE THIS BUILDING IS OCCUPIED

(SIGN HERE) John Conley

Owner or Authorized Agent

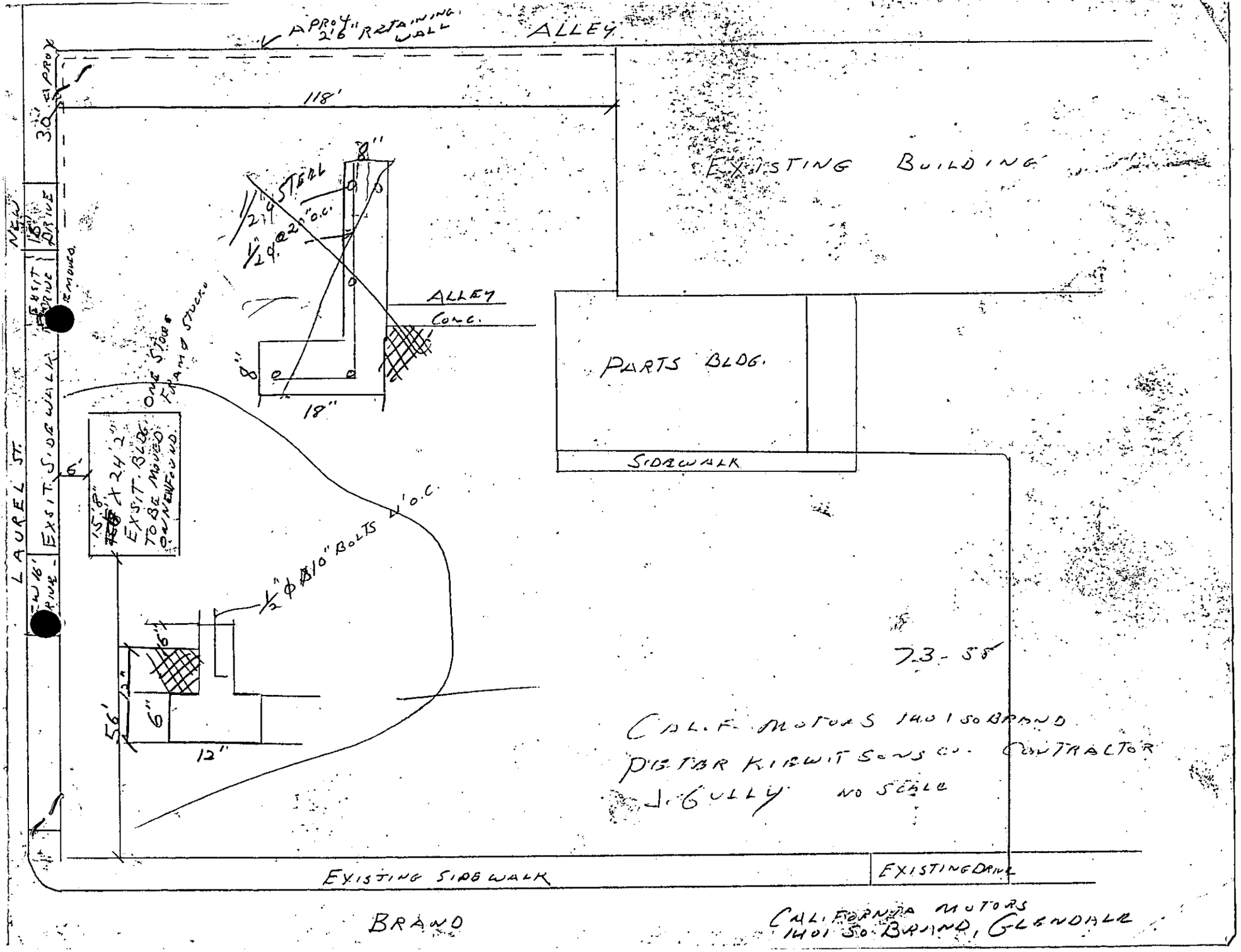

7-3-58

CAL. MOTORS 1401 SO BRAND
DISTR KIRKWITSONS CO. CONTRACTOR
J. GULLY NO SCALE

BRAND

CALIFORNIA MOTORS
1401 SO. BRAND, GLENDALE

5 50

CITY OF GLENDALE

Division of Public Works

BUILDING SECTION

1-c

Application to Alter ☑ **Repair** ☐ **Demolish** ☐ **or Move** ☐

PLANS AND SPECIFICATIONS AND OTHER DATA MUST ALSO BE FILED

Application is hereby made to the Superintendent of Buildings of the City of Glendale for the approval of this detailed statement of specifications herewith submitted for the alteration, repair, demolition or moving of the building herein described. All provisions of the building ordinances and state laws shall be complied with in the alteration of said building, whether herein specified or not. It is also understood that the granting of a permit on this application does not grant any right or privilege for the alteration, repair or demolition of the building herein described, on any public street or alley or on any land or portion thereof, the title or right of possession to which is in litigation by, or is disputed by the City, County or State; or as giving or granting any right or privilege to use the said structure or building for any purpose which is or may hereafter be prohibited by ordinance of the City of Glendale. A DOUBLE FEE WILL BE CHARGED IF JOB IS STARTED BEFORE PERMIT IS ISSUED. PLUMBING, ELECTRICAL AND PLASTERING PERMITS ARE NOT COVERED BY THIS APPLICATION.

Lot No. 21-7 Block Tract Tropico Blvd

Job Address 1401 S. BRAND Fire District 2 Zone C-3

Owner's Name CALIFORNIA MOTORS

Owner's Address

Architect's Name Address

Contractor's Name PETER KIEWIT SONS CO. State License Number ~~102465 A~~ 77148 A

Contractor's Address 345 KIEWAYS AVE, ARCADIA, CALIF.

Entire cost of the Proposed Improvements, $ 885.00 No. of Rooms

Purpose of the Building No. of Stories in height

Size of New Addition x Material of Foundation

Depth of Foundation Size Footing Size of Wall

Size of Exterior Studs x Interior Studs x

Size of Mud Sills x Bearing Studs x

Size of First Floor Joists x Second Floor Joists x

Ceiling Joists x Roof Rafters x

What is minimum height of Floor Joist above ground?

Specify material of Roofing

Number and Kind of Chimneys Size of Flues

Are there any Poles, Trees, Hydrants affecting driveway?

STATE ON THE FOLLOWING LINES JUST WHAT YOU WANT TO DO:

BUILD RETAINING WALL 2'6" MAX HIGHT 150 L.F.
AS PER ATACHED SHEETCH

Date Issued 7-7 1958

PERMIT NO. 57553

Make Diagram on Back of this Sheet

FINAL BUILDING INSPECTION IS REQUIRED BEFORE THIS BUILDING IS OCCUPIED

(SIGN HERE) John Gually
Owner or Authorized Agent

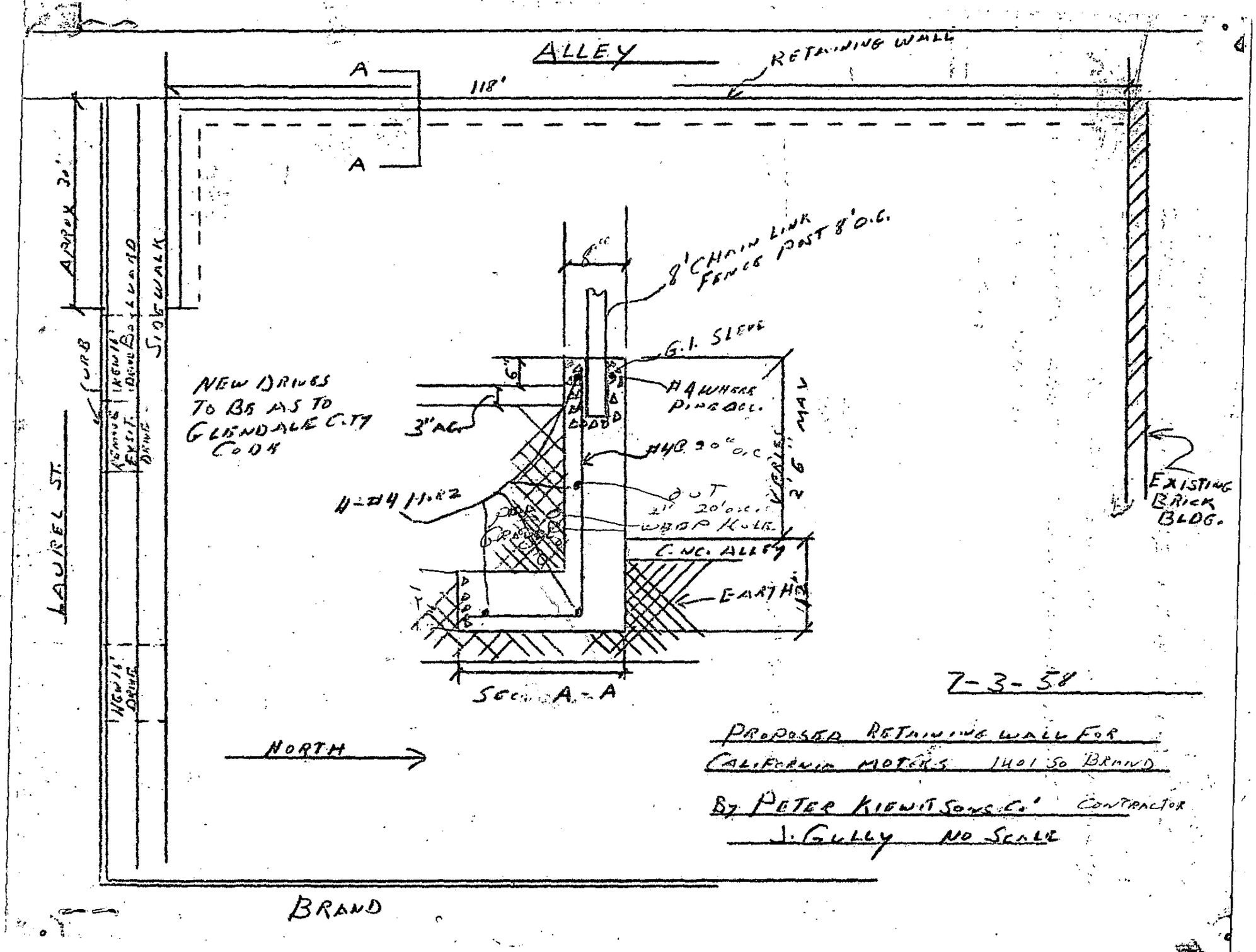

7-3-58

PROPOSED RETAINING WALL FOR CALIFORNIA MOTORS 1401 SO BRAND

BY PETER KIEWIT SONS CO. CONTRACTOR

J. GULLY NO SCALE

JOB ADDRESS

1401 So. BRAND.

NUMBER STREET

APPLICATION FOR A

BUILDING PERMIT

BUILDING SECTION, PUBLIC WORKS DIVISION
CITY OF GLENDALE, CALIFORNIA

CONTRACTOR OWNER.	STATE LIC. NO.
MAILING ADDRESS SAME.	TEL. NO.
☐ ARCH. ☐ ENGR.	STATE LIC. NO.
MAILING ADDRESS SAME.	TEL. NO.
OWNER California Motors ~~SAME~~.	TEL. NO.
MAILING ADDRESS SAME	

DESCRIPTION OF WORK

NEW ☐ ADD'N ☐ ALTER. ☒ REPAIR ☐ DEMOLISH ☐

FLOOR AREA (SQ. FT.)	NO. OF STORIES	NO. OF DWELLING UNITS

PRESENT BLDG. USE	PROPOSED BLDG. USE
OFFICE	OFFICE

DESCRIBE WORK TO BE DONE RELOCATION OF USED CAR LOT & REMODEL

NOTE! PROVIDE PLOT PLAN ON BACK SIDE OF ORIGINAL COPY ONLY

EXTERIOR WALL MATERIAL	ROOF FRAMING MATERIAL
FR. & STUCCO	COMPO
PARTITIONING MATERIAL	ROOF COVERING MATERIAL
	WOOD
LOT WIDTH ____ LOT DEPTH ____	NO. OF EXISTING BLDGS. ON LOT ____

VALUATION NOTE: Include Labor, Mat., Wiring, Plumb., Heat, Etc. $ 350.00

INFORMATION PROVIDED BY BLDG. SECTION

LOT NO. 5 & 6 BLOCK NO. 7 TRACT TROPICO BLVD.

USE ZONE	FIRE ZONE	OCCUPANCY	SEC. SH.
C3	2	F-2	3

REQ'D SET BACKS	FRONT	RIGHT SIDE	LEFT SIDE	REAR

TYPE OF CONSTR. V SPECIAL CASE NO. 1399-RR GRADE ____

Approval & Information by Others
CITY ENGINEER

EASEMENT

DIST. FACE OF CURB TO P.L. ____ FT. SEWER AVAILABLE ____ DRIVE OVER ____

PUBLIC SERVICE	PLANNING
WATER ____ ELECTRIC ____	

P.C. FEE ____
PERMIT FEE $30.00

~~PERM. PLAN~~ APPROVED W/OUT PLAN ☐ CHECKER'S APPROVAL R.O.H.

I have carefully read and examined the above application and find the same to be true and correct. All provisions of the Laws and Ordinances governing building construction will be complied with whether specified herein or not. No person shall be employed in violation of the Labor Code of the State of California. I agree not to occupy or allow occupancy of any building authorized by this permit until final building inspection has been received.

SIGNATURE OF OWNER OR AUTHORIZED AGENT

BOND # RECEIPT 1700 ZONING.

FORM B-51 ©

PERMANENT

CK. CASH M.O. PLAN CHECK VALIDATION

00897 JAN 26 60 AL 3.00

CK. CASH M.O. NOTE: WHEN PROPERLY VALIDATED IN THIS SPACE, THIS FORM CONSTITUTES A BUILDING PERMIT TO DO THE WORK PRESCRIBED HEREIN.

INSPECTION RECORD

BASIC INSPECTIONS

ITEM	INSPECTOR	DATE
TRENCHES: WIDTH 12 DEPTH 12	[illegible]	1-28-60
1st. FLOOR JOIST		
FRAMING		
FINAL		

PARTIAL OR MISC. INSPECTIONS

UNSUCCESSFUL TRIPS

ITEM	INSP.	DATE	ITEM	INSP.	DATE

SET BACKS FIELD CHECK	FRONT	R. SIDE	L. SIDE	REAR	INSP.	DATE

TO APPLICANT: PLEASE DO NOT WRITE ABOVE THIS LINE

NOTE: LOCATE ALL STRUCTURES ON LOT, MAKE BOTTOM OF PAGE THE STREET FRONTAGE.

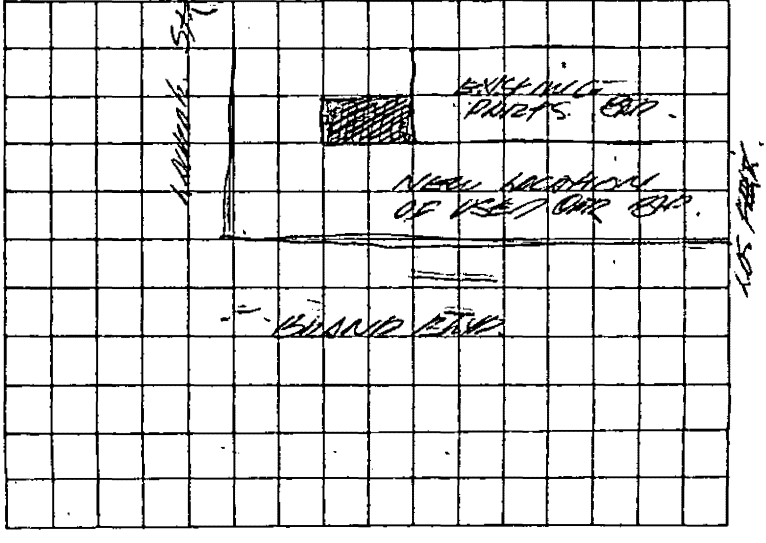

JOB ADDRESS

1401 S. Brand Blvd.

NUMBER STREET

APPLICATION FOR A

LATHING/PLASTERING PERMIT

OR

ROOFING PERMIT

BUILDING SECTION, PUBLIC WORKS DIVISION

CITY OF GLENDALE, CALIFORNIA

CONTRACTOR Economy Roof & Ins. Co.	STATE LIC. NO 99850
MAILING ADDRESS 3311 San Fernando Blvd.	TEL. NO. VI 9-2449
OWNER California Motors	TEL. NO. CH 5-3717
MAILING ADDRESS Same	

DESCRIPTION OF WORK

☐ NEW BLDG. ☐ ALTER. ☐ ADD'N. ☒ REPAIR

PRESENT USE	PROPOSED USE
Commercial	Same

ROOFING DETAILS

TYPE OF ROOFING Asbestos NO. OF SQUARES 6

DESCRIPTION Mop on 1 layer 30# felt and 1 layer 45# asbestos.

(INCLUDE WEIGHTS, NO. OF LAYERS, TYPE OF SHINGLES, ROCK, ETC.)

VALUATION (INCLUDE ALL LABOR AND MATERIAL) $ 175.00 FEE 3.00

5538 5 APR 23 63 AL 3.00

CK. MO. CASH NOTE: WHEN PROPERLY VALIDATED IN THIS SPACE, THIS FORM CONSTITUTES A PERMIT TO DO WORK DESCRIBED HEREIN.

LATHING & PLASTERING DETAILS

_____ YDS. EXTER. LATH @ 1¢ PER YD.

_____ YDS. EXTER. PLASTER @ 1¢ PER YD.

_____ YDS. INTER. LATH @ 1¢ PER YD.

_____ YDS. INTER. PLASTER @ 1¢ PER YD.

COMPUTE FEE AT ½¢ PER YARD FOR AMOUNTS OVER 1,000 YARDS. _____

COMBINED LATHING & PLASTERING PERMIT ($4.00) _____

OR

SEPARATE LATHING OR PLASTERING PERMIT ($2.00) _____

TOTAL FEE _____

INFORMATION PROVIDED BY BUILDING SECTION			
USE ZONE C3	FIRE ZONE 2	OCCUPANCY	CHECKERS APPROVAL

I have read and examined the above application and know the same to be true and correct. All provisions of Laws and Ordinances covering building construction will be complied with whether specified herein or not. No person shall be employed in violation of the Labor Code of the State of California.

Glen Harrison

SIGNATURE OF CONTRACTOR OR AUTHORIZED AGENT

FORM B-54 ⓟ ε

PERMANENT

JOB ADDRESS

1401 S. BRAND

NUMBER STREET

APPLICATION FOR A

BUILDING PERMIT

BUILDING SECTION, PUBLIC WORKS DIVISION
CITY OF GLENDALE, CALIFORNIA

CONTRACTOR OWNER	STATE LIC. NO.
MAILING ADDRESS	TEL. NO.
☐ ARCH. ☒ ENGR. J. P. ANDERSON	STATE LIC. NO. C 8972
MAILING ADDRESS 665 E.	TEL. NO. 241-0782
OWNER CALIFORNIA MOTORS	TEL. NO.
MAILING ADDRESS 1401 S. BRAND BLVD	

DESCRIPTION OF WORK

NEW ☐ ADD'N ☒ ALTER. ☐ REPAIR ☐ DEMOLISH ☐

FLOOR AREA (SQ. FT.) 600	NO. OF STORIES 1	NO. OF DWELLING UNITS —
PRESENT BLDG. USE AUTO SALES	PROPOSED BLDG. USE SAME	

DESCRIBE WORK TO BE DONE ADD NEW OFFICE SPACE.

NOTE! PROVIDE PLOT PLAN ON BACK SIDE OF ORIGINAL COPY ONLY

EXTERIOR WALL MATERIAL BRICK	ROOF FRAMING MATERIAL WOOD
PARTITIONING MATERIAL WOOD	ROOF COVERING MATERIAL COMPO
LOT WIDTH 296 LOT DEPTH 166	NO. OF EXISTING BLDGS. ON LOT 2

VALUATION NOTE: Include Labor, Mat., Wiring, Plumb., Heat, Etc. $6,000

INFORMATION PROVIDED BY BLDG. SECTION

LOT NO. 1-7 BLOCK NO. 7 TRACT Tropico

USE ZONE	FIRE ZONE	OCCU-PANCY	SEC. SH.
C-3	2	F2	3

REQ'D SET BACKS	FRONT	RIGHT SIDE	LEFT SIDE	REAR
	0	0	0	0

TYPE OF CONSTR. II-N SPECIAL CASE NO. GRADE

Approval & Information by Others

CITY ENGINEER EASEMENT

DIST. FACE OF CURB TO P.t. FT. SEWER YES NO DRIVE OVER

PUBLIC SERVICE	PLANNING
WATER ☐ ELECTRIC ☐	
P.C. FEE 10.00 PERMIT FEE 21.00	PERM. PLAN APPROVED ☐ W/OUT PLAN ☐ CHECKERS APPROVAL

I have carefully read and examined the above application and find the same to be true and correct. All provisions of the Laws and Ordinances governing building construction will be complied with whether specified herein or not. No person shall be employed in violation of the Labor Code of the State of California. I agree not to occupy or allow occupancy of any building authorized by this permit until final building inspection has been received.

J. P. Anderson

SIGNATURE OF OWNER OR AUTHORIZED AGENT

PERMANENT

FORM B-51

CK. CASH M.O. PLAN CHECK VALIDATION

CK. CASH M.O. 72980 APR 64 PC 10504

NOTE: WHEN PROPERLY VALIDATED IN THIS SPACE, THIS FORM CONSTITUTES A BUILDING PERMIT TO DO THE WORK PRESCRIBED HEREIN.

73432 APR 14 AL 21.00

INSPECTION RECORD

ITEM	INSPECTOR	DATE
SET BACKS FRONT / R. SIDE / L. SIDE / REAR — FIELD CHECK: no change	RJ	4-28-69
TRENCHES: WIDTH 1'6" DEPTH 24"	RJ	5-5-69
1st. FLOOR JOIST	RJ	5-14-69
FRAMING	RJ	6-25-69
FINAL		

PARTIAL OR MISC. INSPECTIONS

Wall steel 4'lift	RJ	4-28-69
Brick Work	RJ	4-29-69

NOTE: LOCATE ALL STRUCTURES ON LOT, MAKE BOTTOM OF PAGE THE STREET FRONTAGE.

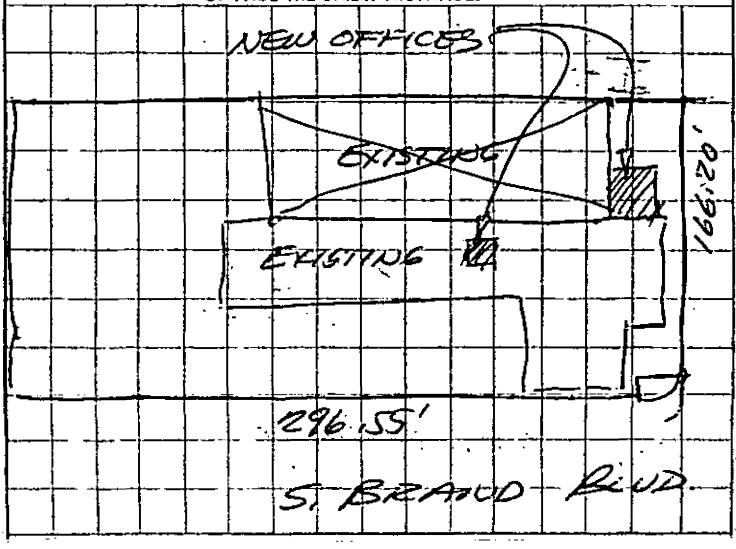

JOB ADDRESS:

1401 So. Brand Boulevard
NUMBER STREET

APPLICATION FOR A
BUILDING PERMIT
BUILDING SECTION, PUBLIC WORKS DIVISION
CITY OF GLENDALE, CALIFORNIA

CONTRACTOR: J. A. McNeil Co., Inc.	STATE LIC. NO.: 12
MAILING ADDRESS: 3115 W. Mission Rd., Alhambra	TEL. NO.: Cu:3-3756
☐ ARCH. ☒ ENGR.: Wm. M. Taggart	STATE LIC. NO.
MAILING ADDRESS: 3132 W. 8th St., L.A.	TEL. NO.: DU: 3-0216
OWNER: R.N. Hutchinson	TEL. NO.: --
MAILING ADDRESS: 663 Skinner Bld. Seattle, Wash.	

DESCRIPTION OF WORK

NEW ☐ ADD'N ☐ ALTER. ☐ REPAIR ☒ DEMOLISH ☐

FLOOR AREA (SQ. FT.): 11,000	NO. OF STORIES: 1	NO. OF DWELLING UNITS: 1
PRESENT BLDG. USE: Auto Service	PROPOSED BLDG. USE: Same	
DESCRIBE WORK TO BE DONE: Repair fire damage.		

NOTE! PROVIDE PLOT PLAN ON BACK SIDE OF ORIGINAL COPY ONLY

EXTERIOR WALL MATERIAL: Brick	ROOF FRAMING MATERIAL: Wood
PARTITIONING MATERIAL: Brick	ROOF COVERING MATERIAL: Built-Up Comp.
LOT WIDTH: 68 LOT DEPTH: 168	NO. OF EXISTING BLDGS. ON LOT: 1

VALUATION NOTE: Include Labor, Mat., Wiring, Plumb., Heat, Etc. $30,000

INFORMATION PROVIDED BY BLDG. SECTION

LOT NO. 1 thru 7 BLOCK NO. 7 TRACT Rupico

USE ZONE C-3 FIRE ZONE 2 OCCUPANCY E-4 SEC. SH. 3

REQ'D SET BACKS	FRONT	RIGHT SIDE	LEFT SIDE	REAR

TYPE OF CONSTR. III N SPECIAL CASE NO. ____ GRADE ____

Approval & Information by Others

CITY ENGINEER ____ EASEMENT ____

DIST. FACE OF CURB TO P.L. ____ FT. SEWER YES NO DRIVE OVER ____

PUBLIC SERVICE

WATER ____ ELECTRIC ____

PLANNING

P.C. FEE 45.25 PERMIT FEE 90.50 PERM. PLAN APPROVED W/OUT PLAN ☐ CHECKER'S APPROVAL R.H.

I have carefully read and examined the above application and find the same to be true and correct. All provisions of the Laws and Ordinances governing building construction will be complied with whether specified herein or not. No person shall be employed in violation of the Labor Code of the State of California. I agree not to occupy or allow occupancy of any building authorized by this permit until final building inspection has been received.

Wilbur Gustafson
SIGNATURE OF OWNER OR AUTHORIZED AGENT

FORM B-51 PERMANENT

CASH M.O. PLAN CHECK VALIDATION 19566 MAR 8 67 PC 45.25

NOTE: WHEN PROPERLY VALIDATED IN THIS SPACE, THIS FORM CONSTITUTES A BUILDING PERMIT TO DO THE WORK PRESCRIBED HEREIN.

CASH M.O. 19567 MAR 8 67 AL 90.50

INSPECTION RECORD

ITEM (SET BACKS: FRONT | R. SIDE | L. SIDE | REAR; FIELD CHECK)	INSPECTOR	DATE:
2-2-0 change		
TRENCHES: WIDTH 12" DEPTH 18'	[signature]	3/14/67
1st ~~FLOOR JOIST~~ Roof nail	[signature]	3/21/67
FRAMING		
FINAL	[signature]	5/23/67

PARTIAL OR MISC. INSPECTIONS

field c	[signature]	3/9/67
masonry c	[signature]	3/16/67
Provide 2nd means of exit (corr to final)	[signature]	4/21/67

NOTE: LOCATE ALL STRUCTURES ON LOT, MAKE BOTTOM OF PAGE THE STREET FRONTAGE.

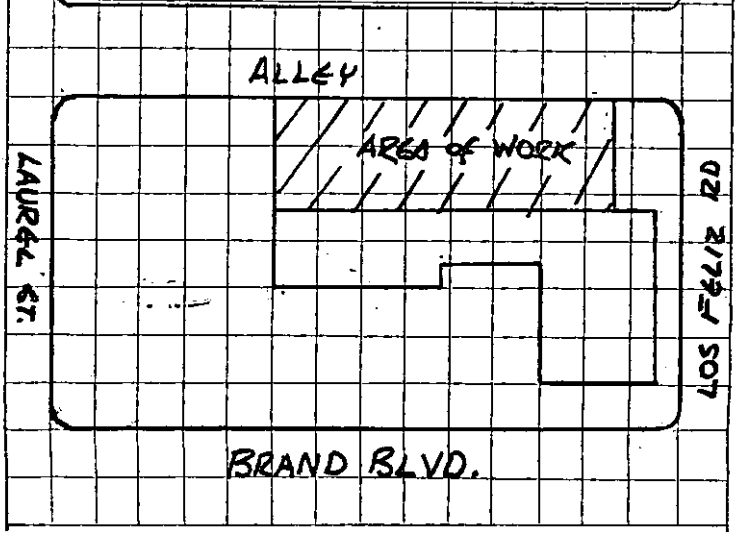

File

February 10, 1967

Robert U. Hutchinson Et. Al.
1401 S. Brand Blvd.
Glendale, California

Re: 1401 S. Brand Blvd.

Dear Mr. Hutchinson:

The Building Section has made an inspection of the structure at the referenced address because of a recent fire. It has been determined by the inspection that the commercial garage building is unsafe and a hazard to safety and public welfare and dangerous to human life.

The structure is a nuisance within the terms of Section 203 (a) of the Glendale Building Code and is hereby required to be repaired under permits issued by the Building Section. In accordance with Section 203 (b) of the Glendale Building Code you are requested to take corrective action within 60 days of receipt of this notice.

If you wish to discuss our requirements further, we will be glad to review our findings with you or a qualified civil or structural engineer of your choice. However, we must request that the meeting be held within 30 days.

Further particulars regarding the facts as outlined above may be obtained at this office. Please do not hesitate to call for any assistance or clarification that we may be able to provide.

Very truly yours,

Clyde A. Blodgett
Supt. of Building

By _____
Fred S. Solarion
Asst. Supt. of Building

CAB:FSS:jb
cc: Bureau of Fire Prevention
Senior Building Inspector

JOB ADDRESS

1401 S. Brand

NUMBER STREET

APPLICATION FOR A

PLUMBING PERMIT

BUILDING SECTION, PUBLIC WORKS DIVISION
CITY OF GLENDALE, CALIFORNIA

CONTRACTOR H.L.MOE CO.,INN	STATE LIC. NO. 183569
MAILING ADDRESS 1127 E. Broadway	CITY LIC. NO. 2172
Glendale, Calif.	TEL. NO. 242-0787
OWNER Calif. Motors	TEL. NO.
MAILING ADDRESS 1401 S. Brand	

FEE COMPUTATION

BATHTUBS	CLOTHES WASHERS
SHOWERS AND/OR PAN	SUMP PUMP
WATER CLOSETS AND/OR ANTI-SYPHON BALLCOCK	DRINKING FOUNTAINS
LAVATORIES	URINALS
SINKS, KITCHEN, BAR FLOOR, SERVICE	FLOOR DRAIN
LAUNDRY TRAYS	WATER HEATERS AND OR VENTS
DISHWASHERS	GREASE TRAPS
GARBAGE DISPOSALS (IN EXISTING SINKS)	WATER SOFTENERS

TOTAL NO. OF ABOVE FIXTURES : @ EA.

LAWN SPRINKLER SYSTEMS: 0-5 VALVES @ - 6-12 VALVES @ - OVER 12 VALVES @

BACK FLOW DEVICES: 0.5 DEVICES @ ADD. DEVICES @ EA.

1 INDUSTRIAL WASTE INTERCEPTOR 1.00

1 WATER SYSTEMS, WITHOUT FIXTURES @ 1.50 1.50

GAS SYSTEMS: 0-5 OUTLETS @ ADD. OUTLETS @ EA.

BOILERS STEAM OR HOT WATER @

TEMP. AND/OR PRESS RELIEF VALVES OR HI-TEMP LIMIT DEVICES @

1 SEWER CONNECTIONS @ B 3112 5.00

SEWER CAP OR CESSPOOL FILL @

SEPTIC TANK, SEEPAGE PIT AND/OR DRAIN FIELD @

MISCELLANEOUS

I have carefully read and examined the above application and know the same to be true and correct. All provisions of Laws and Ordinances covering this type of construction will be complied with whether specified herein or not. No person shall be employed in violation of the Labor Code of the State of California.

PERMIT FEE	2.00
REINSPECTION FEE	
INVESTIGATION FEE	
TOTAL FEE	9.50

Harold J Hamable for H L Moe Co

SIGNATURE OF CONTRACTOR OR AUTHORIZED AGENT

FORM B-52
REV. 9/65

PERMANENT

$1.50 cash

CK. MO. CASH 31140 JAN 22 68 PB 9.50

NOTE: WHEN PROPERLY VALIDATED IN THIS SPACE, THIS FORM CONSTITUTES A PLUMBING PERMIT TO DO THE WORK DESCRIBED HEREON.

Lot 7, Bl 7, Tropico Blvd

INSPECTION RECORD

BASIC INSPECTIONS

ITEM	INSPECTOR	DATE
GROUND WORK		
ROUGH GAS & PL'B'G	Om	3-20-68
SEWER, SEPTIC TANK	Om	1-22-68
SEEPAGE PIT, DRAINFIELD		
FINAL GAS		
FINAL PLUMBING	Om	4-15-68

PARTIAL OR MISC. INSPECTIONS

UNSUCCESSFUL TRIPS

FORM B-79

Date Feb. 13, 1968

Certificate No. 5700

CERTIFICATE OF USE AND OCCUPANCY

FOR EXISTING LEGAL STRUCTURE OR BUILDING

CITY OF GLENDALE

Name Phil Hall Oldsmobile

Use & Occupancy Address 1401 S. Brand Blvd.

Use Auto Dealership Occupancy F2 & E4 Type Bldg.

THIS CERTIFIES THAT SO FAR AS ASCERTAINED BY OR MADE KNOWN TO THE BELOW NAMED PARTIES, THE BUILDING AT THE ABOVE ADDRESS IS A LEGALLY EXISTING BUILDING AND IT HAS BEEN DETERMINED THAT THE CHANGE OF USE OR OCCUPANCY OR BOTH TO THE ABOVE NAMED USE OCCUPANCY AND OWNER OR TENANT WILL NOT RESULT IN ANY INCREASED HAZARD TO LIFE OR LIMB, HEALTH, PROPERTY OR PUBLIC WELFARE AND SUCH USE AND OCCUPANCY COMPLIES WITH THE ZONING APPENDIX OF THE GLENDALE MUNICIPAL CODE.

CLYDE A. BLODGETT
Superintendent of Buildings

WYLIE H. EATON
Zoning Administrator

(ORDINANCE NO. 3568 REQUIRES THAT THIS CERTIFICATE BE POSTED IN A CONSPICUOUS PLACE ON THE PREMISES AND SHALL NOT BE REMOVED EXCEPT BY THE SUPERINTENDENT OF BUILDINGS.)

JOB ADDRESS

1401 So. Brand Blvd.

NUMBER STREET

APPLICATION FOR A

BUILDING PERMIT

BUILDING SECTION, PUBLIC WORKS DIVISION
CITY OF GLENDALE, CALIFORNIA

CONTRACTOR Kalish Construction	STATE LIC. NO. 159787
MAILING ADDRESS 4340 E. Colorado	TEL. NO. 245-0171
☐ ARCH. ☐ ENGR. Hal Gianni	STATE LIC. NO. C-823
MAILING ADDRESS 10523 Burbank Blvd. N.H.	TEL. NO. 877-5156
OWNER California Motors Inc	TEL. NO.
MAILING ADDRESS 1401 So. Brand Blvd.	

DESCRIPTION OF WORK

NEW ☐ ADD'N ☑ ALTER. ☐ REPAIR ☐ DEMOLISH ☐

FLOOR AREA (SQ. FT.) 7,000	NO. OF STORIES 1	NO. OF DWELLING UNITS —
PRESENT BLDG. USE Auto Sales	PROPOSED BLDG. USE Body Shop.	

DESCRIBE WORK TO BE DONE 1 story conc. Block addn to existg masonry bldg.

NOTE! PROVIDE PLOT PLAN ON BACK SIDE OF ORIGINAL COPY ONLY

EXTERIOR WALL MATERIAL Conc. Block	ROOF FRAMING MATERIAL Composition-Wd. Jsts.
PARTITIONING MATERIAL Frame & Plast.	ROOF COVERING MATERIAL Composition
LOT WIDTH 36.17 LOT DEPTH 174'	NO. OF EXISTING BLDGS. ON LOT ONE

VALUATION NOTE: Include Labor, Mat., Wiring, Plumb., Heat, Etc. $~~30,000~~ 32,500

INFORMATION PROVIDED BY BLDG. SECTION

LOT NO. 1-7 BLOCK NO. TRACT Burbank

USE ZONE C-3	FIRE ZONE 2	OCCUPANCY E-A	SEC. SH. 3	
REQ'D SET BACKS	FRONT 0	RIGHT SIDE 0	LEFT SIDE 0	REAR 0
TYPE OF CONSTR. III-N	SPECIAL CASE NO. 4418-4	GRADE Std.		

Approval & Information by Others

CITY ENGINEER

EASEMENT None

DIST. FACE OF CURB TO P.L. 15' Layback 6' Plant FT. (YES) NO

SEWER DRIVE OVER in place

PUBLIC SERVICE 1-9-68 WATER 2.50 ELECTRIC XFO	PLANNING 4484 Feet
P.C. FEE 45.25 PERMIT FEE	PERM. PLAN APPROVED W/OUT PLAN ☐ CHECKED & APPROVAL

I have carefully read and examined the above application and find the same to be true and correct. All provisions of the Laws and Ordinances governing building construction will be complied with whether specified herein or not. No person shall be employed in violation of the Labor Code of the State of California. I agree not to occupy or allow occupancy of any building authorized by this permit until final building inspection has been received.

Hal Gianni

SIGNATURE OF OWNER OR AUTHORIZED AGENT

FORM B-51 PERMANENT

CK. CASH M.O. PLAN CHECK VALIDATION

29321 NOV 28 67 PC
30695 JAN 9 68 PC
45254 - 3.75

NOTE: WHEN PROPERLY VALIDATED IN THIS SPACE, THIS FORM CONSTITUTES A BUILDING PERMIT TO DO THE WORK PRESCRIBED HEREIN.

CK. CASH M.O.

30696 JAN 9 68 AL 4 32,500.00 -

INSPECTION RECORD

ITEM	INSPECTOR	DATE
SET BACKS: FRONT / R. SIDE / FIELD CHECK: L. SIDE / REAR		
TRENCHES: WIDTH / DEPTH		
1st. FLOOR JOIST		
FRAMING		
FINAL		

PARTIAL OR MISC. INSPECTIONS

Phil Hall Olds tenant in entire bldg.		
Pole Sign must be removed	Fr	1/23/68
Starting Masonry	Fr	2/19/68
4' lift	Fr	2/21/68
Soil under paint room	Fr	2/21/68
Deeper Exc for Paint Room	Fr	2/23/68
2nd block Wall lift	Fr	2/23/68
3rd block wall lift	Fr	2/26/68
Verbal - Order to Replace Conductors		
Fence until Job Done	Fr	2/29/68
Ok to proceed	Fr	3/1/68
Roof nail	Fr	3/15/68
Frame ok subj to Roofing	Fr	3/15/68

NOTE: LOCATE ALL STRUCTURES ON LOT, MAKE BOTTOM OF PAGE THE STREET FRONTAGE

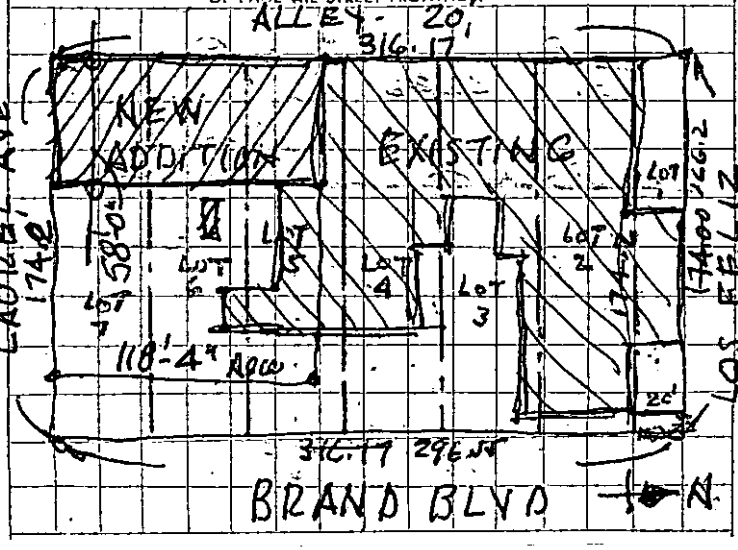

APPROVED SUBJECT TO VARIANCE CASE NO. 4418-U.

FORM B-79

Date Aug. 25, 1970

Certificate No. 7250

CERTIFICATE OF USE AND OCCUPANCY

FOR EXISTING LEGAL STRUCTURE OR BUILDING

CITY OF GLENDALE

Name Los Feliz Ford, Inc.

Use & Occupancy Address 1401 S. Brand Blvd.

Use Car Dealership Occupancy E4 & F2 Type Bldg. _____

THIS CERTIFIES THAT SO FAR AS ASCERTAINED BY OR MADE KNOWN TO THE BELOW NAMED PARTIES, THE BUILDING AT THE ABOVE ADDRESS IS A LEGALLY EXISTING BUILDING AND IT HAS BEEN DETERMINED THAT THE CHANGE OF USE OR OCCUPANCY OR BOTH TO THE ABOVE NAMED USE OCCUPANCY AND OWNER OR TENANT WILL NOT RESULT IN ANY INCREASED HAZARD TO LIFE OR LIMB, HEALTH, PROPERTY OR PUBLIC WELFARE AND SUCH USE AND OCCUPANCY COMPLIES WITH THE ZONING APPENDIX OF THE GLENDALE MUNICIPAL CODE.

CLYDE A. BLODGETT
Superintendent of Buildings

WYLIE H. EATON
Zoning Administrator

(ORDINANCE NO. 3761 REQUIRES THAT THIS CERTIFICATE BE POSTED IN A CONSPICUOUS PLACE ON THE PREMISES AND SHALL NOT BE REMOVED EXCEPT BY THE SUPERINTENDENT OF BUILDINGS.)

CITY OF Glendale CALIFORNIA

633 East Broadway, Room 101, Glendale, CA 91206—4390 • (818) 956-4830

Public Works Division
BUILDING
SECTION

12-14-87

Los Feliz Ford
1401 S. Brand Blvd.
Glendale, CA 91202

RE: 1401 S. Brand C #11465

Dear Citizens:

As a result of a referral, an inspection of the commercial garage at 1401 S. Brand was made by a representative of the Building Section on 11-25-87. The inspection revealed that certain conditions exist which are in violation of the Glendale Building Code as adopted by Ordinance 4380 as evidenced by waste water spilling over sidewalk into gutter. Correction requires that you:

Secure the services of a licensed contractor, obtain a permit and have all work made to comply with the requirements of the Glendale Building Code.

Install a trench drain or a burm to direct water into existing drain.

In accordance with the provisions of Chapter 3 of Volume I of the Glendale Building Code you are hereby required to obtain the necessary permits and commence corrective action within 30 days of receipt of this notice. If you have any questions regarding this letter please do not hesitate to call Patrick Doherty at 956-3938 for any clarifications you may require.

Very truly yours,

Alexander C. Pyper
Superintendent of Building

cc: Engineering Section

EAD:PD:am

By: Edward A. DaCorsi
Building Inspection Supervisor

1401 S. BRAND.
NUMBER STREET

I hereby affirm that there is a construction lending agency for the performance of the work for which this permit is issued (Sec. 3097, Civil Code)
CONSTRUCTION LENDER & BRANCH
MAILING ADDRESS
CITY ZIP

OWNER-BUILDER DECLARATION

I hereby affirm that I am exempt from the Contractor's License Law for the following reason: *(Sec. 7031.5, Business and Professions Code: Any city or county which requires a permit to construct, alter, improve, demolish, or repair any structure, prior to its issuance also requires the applicant for such permit to file a signed statement that he is licensed pursuant to the provisions of the Contractor's License Law, Chapter 9 (commencing with Section 7000) of Division 3 of the Business and Professions Code, or that he is exempt therefrom, and the basis for the alleged exemption. Any violation of Section 7031.5 by any applicant for a permit, subjects the applicant to a civil penalty of not more than five hundred dollars ($500).)*

☐ I, as owner of the property, or my employees with wages as their sole compensation, will do the work, and the structure is not intended or offered for sale. *(Sec. 7044, Business and Professions Code: The Contractor's License Law does not apply to an owner of property who builds or improves thereon and who does such work himself or through his own employees, provided that such improvements are not intended or offered for sale. If, however, the building or improvement is sold within one year of completion, the owner-builder will have the burden of proving that he did not build or improve for the purpose of sale.)*

☐ I, as owner of the property, am exclusively contracting with licensed contractors to construct the project. *(Sec. 7044, Business and Professions Code: The Contractor's License Law does not apply to an owner of property who builds or improves thereon, and who contracts for such projects with a contractor(s) licensed pursuant to the Contractor's License Law.)*

☐ I am exempt under Sec. _____, B. & P.C. for this reason _____

Date _____ Owner _____

WORKERS' COMPENSATION DECLARATION

I hereby affirm that I have a certificate of consent to self-insure, or a certificate of Workers' Compensation Insurance, or a certified copy thereof. *(Sec. 3800, Labor Code.)*

Policy No. _____ Company _____

CERTIFICATE OF EXEMPTION FROM WORKERS' COMPENSATION INSURANCE

(This section need not be completed if the permit is for one hundred dollars ($100) or less.)

I certify that in the performance of the work for which this permit is issued, I shall not employ any person in any manner so as to become subject to the Workers' Compensation Laws of California.

NOTICE TO APPLICANT: If, after making this Certificate of Exemption you should become subject to the Workers' Compensation provisions of the Labor Code, you must forthwith comply with such provisions or this permit shall be deemed revoked.

Applicant _____ Date _____

I agree not to occupy or allow occupancy of any building authorized by this permit until final building inspection has been received.

I certify that I have read this application and state that the above information is correct. I agree to comply with all city and county ordinances and state laws relating to building construction, and hereby authorize representatives of this city to enter upon the above-mentioned property for inspection purposes.

Signature of Applicant _____ Date _____

Form PWB 51 (Rev 11/83)

PERMANENT

PLAN CHECK VALIDATION

1401 S BRAND
NUMBER STREET

APPLICATION FOR A
BUILDING PERMIT
BUILDING SECTION, PUBLIC WORKS DIVISION
633 E. BROADWAY, CITY OF GLENDALE, CA 91206-4380 (818) 956-4835

NOTE: WHEN PROPERLY VALIDATED IN THIS SPACE, THIS FORM CONSTITUTES A BUILDING PERMIT TO DO THE WORK PRESCRIBED HEREIN.

56728008 01/29/88CHEK 51.00

LICENSED CONTRACTOR'S DECLARATION

I hereby affirm that I am licensed under provisions of Chapter 9 (commencing with Section 7000) of Division 3 of the Business and Professions Code, and my license is in full force and effect. 52680

CONTRACTOR Moore Bros + Sons	CITY LIC. NO 519756
MAILING ADDRESS P O Box 618	TEL. NO. 352-3271
CITY Tujunga CA 91042	ZIP 91040
☐ ARCH ☐ ENGR. Owner	STATE LIC. NO
MAILING ADDRESS	TEL NO
CITY	ZIP
OWNER Los Feliz Ford	TEL NO 956-0977
MAILING ADDRESS 1401 S Brand Blvd.	
CITY Glendale,	ZIP 91204

DESCRIPTION OF WORK

NEW ☑ ADD'N ☐ ALTER ☐ REPAIR ☐ DEMOLISH ☐

FLOOR AREA INCR. OR DECR (SQ. FT.)	NO. OF STORIES 1	NO. OF DWELLING UNITS
PRESENT BLDG. USE CAR Dealership	PROPOSED BLDG. USE Same.	

DESCRIBE WORK TO BE DONE INSTALL 32' X 1' DRAIN. AGE - TRAFFIC GRID (Interior WORK)

LOT WIDTH _____ LOT DEPTH _____ NO. OF EXISTING BLDGS ON LOT _____

NOTE! PROVIDE PLOT PLAN ON BACK SIDE OF THIS COPY ONLY

VALUATION NOTE: Include Wiring, Plumb., Labor, Mat., Etc. $ 4,800.00

WORKERS COMPENSATION EXPIRE DATE

MAP BK 5640 Pg 4.00 PAGE 24 PARCEL # 14 SEC. SH 4 UBC Ed 88
LOT NO. 2 BLOCK NO. 4 TRACT Tropico Glendale

USE ZONE	FIRE ZONE	OCCUPANCY	TYPE OF CONSTR	OCC LOAD
13F	2	H4/B2	III-N	

REQ'D SET BACKS	FRONT	RIGHT SIDE	LEFT SIDE	REAR	SPECIAL CASE	SEATS

CITY ENGINEER — PKG SPC
EASEMENT
DIST. FACE OF CURB TO P.L. _____ FT SEWER YES NO GRADING NA

PUBLIC SERVICE NA
WATER _____ ELECTRIC _____

PLANNING NA

P.C. FEE _____ PERM PLAN ☐ CHECKER'S APPROVAL
PERMIT FEE 50.50 W/OUT PLAN ☒ BW

I certify that I have read this application and state that the above information is correct. I agree to comply with all city and county ordinances and state laws relating to building construction, and hereby authorize representatives of this city to enter upon the above-mentioned property for inspection purposes.

Signature of Applicant William J. Moore Date 1/29/88

PERMANENT

INSPECTION RECORD

ITEM	INSPECTOR	DATE
SET BACKS FRONT | L. SIDE | FIELD CHECK R. SIDE | REAR		
TRENCHES: WIDTH _____ DEPTH _____		
1st FLOOR JOIST: SLAB _____		
FRAMING _____		
FINAL _____	(illegible)	2-11-88

PARTIAL OR MISC. INSPECTIONS

NOTE: LOCATE ALL STRUCTURES ON LOT. MAKE BOTTOM OF PAGE THE STREET FRONTAGE.

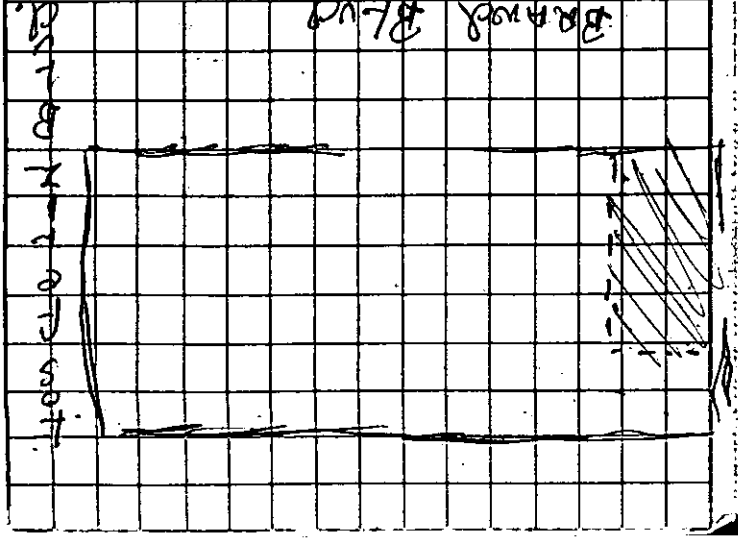

Certificate of Use and Occupancy

For Existing Legal Structure or Building

March 1, 1994 — UO-14791

Named Applicant: Gregg Bussjaeger, President

Named Business: Star Chrysler-Jeep

Street Address: 1401 S. Brand Blvd., Glendale, CA

Use: Auto Dealer — Occupancy Classification: B2/H4

Square Feet: 31,000 — No. of Seats: 0 — Parking Spaces: 75 — Zoning: C3I

This certifies that so far as ascertained by or made known to the below named parties, the building identified above is a legally existing building and has been determined that the change of use or occupancy or both to the named use occupancy and owner or tenant will not result in any increased hazard to life or limb, health, property or public welfare and such use and occupancy complies with the various ordinances of the city regulating building construction and use.

R. Sam Good
Permit Services Administrator

Edith Fuentes
Zoning Administrator

(Section 308 (e), Volume I of the Glendale Building and Safety Code requires that this certificate be posted in a conspicuous place on the premises and shall not be removed except by the Permit Services Administrator.)

MARS
L = 2
MAR 0 2 1994

1401 S BRAND BLVD
Unassigned

Permit Number: BB 19990909
Plan Check Number:

Printed On: 13-DEC-1999

Expiration Date: 10-JUN-2000

BB3060
COMMERCIAL-RE-ROOF

CITY OF GLENDALE - BUILDING AND SAFETY
633 E.Broadway, Rm.101
Glendale, CA 91206 - (818)548-3200 (818)548-4830(INSP)

Permit Status: OPEN
Status Date: 13-DEC-1999

Building Permit

Scope of Work

MATERIAL:BUILT UP FIBERGLASS PLY SHEET
NO. OF SQUARES:30
TEAR OF EXISTING (Y/N):Y
EXISTING NO. OF LAYERS:
NEW SHEATHING (Y/N):N
Note: All tear-offs require solid sheathing. Install min. 3/8" structural wood panel with 6d common nails at 6:12. This may be installed over existing spaced sheathing.

Individual's / Company Name	Address / City, State Zip	City, State Lic. / Worker's Comp.	Phone Number
(APP) Kovack Roofing Company	10240 IRMA AVE Tujunga, Ca 91042		
(OWN) Star Ford	1401 S. Brand Blvd Glendale, Ca		818-502-1480
(CNT)			
(ROO) Kovack Roofing Company	10240 Irma Ave Tujunga, Ca 91042	RFG00054, 01-JAN-2000	

Tract Name / Number	Block(s)	Lot(s)	Assessor's ID
Tract 1		2,3,4,	5640024014

Estimated Value: **Calculated Value:** **$5,000**

Permit Quantities	Qty	Comments or Y / N	Permit Quantities	Qty	Comments or Y / N

Comments

Fees	Amount	Fee Description	Amount
BUILDING PERMIT	$90.25		
Total Fees:	$90.25		
Total Fees Due:	$0.00	Total Fees Paid:	$90.25

Clearances Agencies

Activity Code	Approved By	Approved Date
BUILDING	ELEE	13-DEC-1999

Signature:_____ Date:_____

Condition Code	Completed By	Completion Date

The person signing for this permit acknowledges that there are NO Oak, Bay or Sycamore Trees with trunks larger than an eight inch (8") diameter within a twenty foot (20 ft.) influence of the proposed construction.

At the time of final inspection, the inspector shall verify the installation of smoke detectors in all sleeping rooms and hallways leading thereto. Battery operated smoke detectors are acceptable in existing construction.

1401 S BRAND BLVD, Unassigned

LICENSED CONTRACTORS DECLARATION

I hereby affirm, under penalty of perjury, that I am licenced under the provisions of Chapter 9 (starting with Section 7000) of Division 3 o fthe Bus. & Prof. code , and that my license is in full force and effect.

License Class _____ License No._____Contractor's Signature_____Date_____

OWNER - BUILDER DECLARATION

As the property owner and builder of the proposed project ('owner-builder') you are the responsible party of record on this permit. Building permits are not required to be signed by property owners unless they are personally performing their own work. If your work is being performed by someone other than yourself, you may protect yourself from possible liability if that person applies for the proper permit in his or her name. Contractors are required by law to be licensed and bonded by the State of California and to have a business license from the City of Glendale. They are also required by law to put their license number on all permits for which they apply. If you plan to do your own work, with the exception of various trades that you plan to subcontract, you should be aware that if you employ or otherwise engage any persons other than your immediate family, and the work (including materials and other costs) is $200 or more for the entire project, and such persons are not licensed as contractors or subcontractors, then you may be an employer. If you are an employer, you must register with the state and federal government as an employer and you are subject to several obligations including state and federal income tax withholding, federal social security taxes, workers compensation insurance, disability insurance costs, and unemployment compensation contributions. There may be financial risks for you if you do not carry out these obligations, and these risks are especially serious with respect to workers' compensation insurance. For more specific information about your obligations under federal law, contact the Internal Revenue Service (and, if you wish, the U.S. Small Business Administration). For more specific information about your obligations under state law, contact the Department of Benefit Payments and the Division

of Industrial Accidents. If the structure is intended for sale, property owners who are not licensed contractors are allowed to perform their work personally or through their own employees, without a licensed contractor or subcontractor, only under limited conditions. A frequent practice of unlicensed persons professing to be contractors is to secure an 'owner-builder' building permit, erroneously implying that the property owner is providing his or her own labor and material personally. Information about licensed contractors may be obtained by contacting the Contractors' State License Board in your community or at 1020 N Street, Sacramento, California 95814. Note: The current mailing address of the Contractors State License Board is P.O. Box 26000, Sacramento, California 95826.

Section 7031.5 of the Bus. & Prof. Code requires the permit applicant to sign a statement above or claim exemption from the Contractor's license Law and state the basis for such exemption. Violations of this section subjects the applicant to a civil penalty of not more than five hundred dollars ($500). I hereby affirm that I have read the paragraph above and willfully accept the responsibility of an owner-builder. I further affirm, under penalty of perjury, that I am exempt from the Contractor's License Law for the following reason:

_____ INITIAL I, as owner of the property, or my employees with wages as their sole compensation, will do the work, and the structure is not intended or offered for sale (Sec. 7044, Business and Professions Code: The Contractors License Law does not apply to an owner of property who builds or improves thereon, and who does such work himself or herself or through his or her own employees, provided that the improvements are not intended or offered for sale. If, however, the building or improvement is sold within one year of completion, the owner-builder will have the burden of proving that he or she did not build or improve for the purpose of sale.).

_____ INITIAL I, as owner of the property, am exclusively contracting with licensed contractors to construct the project (Sec. 7044, Business and Professions Code: The Contractors License Law does not apply to an owner of property who builds or improves thereon, and who contracts for the projects with a contractor(s) licensed pursuant to the Contractors License Law.). I have or plan to contract with the following person (company) to provide the proposed construction:

Name_____ Address_____Phone_____Contractors Lic. No._____

_____ INITIAL I, as owner of the property, plan to provide portions of the work but I have or plan to contract with the following person(s) /(company(ies)) to provide the work indicated.

Name_____ Address_____Phone_____Type of work_____

Name_____ Address_____Phone_____Type of work_____

Name_____ Address_____Phone_____Type of work_____

I am exempt under Section _____ of the Bus. and Prof. Code for the following reason:_____

_____ INITIAL _____

Name of Property Owner _____ Signature _____ Date _____

WORKERS COMPENSATION DECLARATION

_____ INITIAL I have and will maintain a certificate of consent to self-insure for workers' compensation, as provided for by Section 3700 of the Labor Code, for the performance of the work for which this permit is issued.

_____ INITIAL I have and will maintain workers' compensation insurance, as required by Section 3700 of the Labor Code, for the performance of the work for which this permit is issued. My workers'compensation insurance carrier and policy number are:

Carrier_____ Policy Number_____Expiration Date_____
(This section need not be completed if the permit is for one hundred dollars ($100) or less)

_____ INITIAL I certify that in the performance of the work for which this permit is issued, I shall not employ any person in any manner so as to become subject to the workers' compensation laws of California, and agree that if I should become subject to the workers' compensation provisions of Section 3700 of the Labor Code, I shall forthwith comply with those provisions.

Print Name _____ Signature _____ Date _____

☐CONTRACTOR
☐OWNER
☐AGENT

WARNING: FAILURE TO SECURE WORKERS' COMPENSATION COVERAGE IS UNLAWFUL, AND SHALL SUBJECT AN EMPLOYER TO CRIMINAL PENALTIES AND CIVIL FINES UP TO ONE HUNDRED THOUSAND DOLLARS ($100,000), IN ADDITION TO THE COST OF COMPENSATION, DAMAGES AS PROVIDED FOR IN SECTION 3706 OF THE LABOR CODE, INTEREST, AND ATTORNEY'S FEES.

ASBESTOS NOTIFICATION

☐I declare that notification of asbestos removal is not applicable to this project. ☐A notification letter has or will be sent to the AQMD or EPA.

_____
SIGNATURE

CONSTRUCTION LENDING AGENCY

I hereby affirm under penalty of perjury that there is a construction lending agency for the performance or the work for which this permit is issued (Sec. 3097, Civil Code).

Lender's Name_____Lender's Address_____Phone_____

FINAL DECLARATION

I certify that I have read this application and state that the above information is correct. I agree to comply with all city and county ordinances and state laws relating to building construction, and hereby authorize representatives of the City of Glendale to enter upon the above-mentioned property for inspection purposes.

Print Name _____ Signature _____ Date _____

☐CONTRACTOR
☐ OWNER
☐ AGENT

APPLICATION FOR BUILDING PERMIT

City of Glendale
Permit Services Center

Permit No. BB19990909
Accepted by: TCHRISS
P.C. Receipt No. 33
B.P. Receipt No. _____

MSB, Room 101 633 E. Broadway at Glendale Avenue (818) 548-3200

Please print legibly in ink and complete all applicable spaces.
Separate permits are required for plumbing, electrical, heating & air conditioning.
A double fee will be charged if work is started before permit is issued.

Job Address 1401 S. Brand Blvd Glendale

Date 12-13-99

I hereby affirm that I am licensed under provisions of Chapter 9 (commencing with Section 7000) of Division 3 of the Business and Professions Code of the State of California, and my license is in full force and effect.

PAT KOVACK ROOFING
Contractor/Company
10240 IRMA AVE
Mailing Address
TUJUNGA, CA 91042
City State Zip
818-352-5324
Telephone Emergency Tele. No. 818-951-4284
Contractor's License 541069 C-39

☐ Architect
☐ Engineer _____ State License No. _____
Mailing Address N/A
City State Zip
Telephone Emergency Tele. No.

Property Owner's Name STAR FORD GREG BESSINGER
Mailing Address 1401 S. BRAND BLVD
City GLENDALE CA State Zip
Telephone 818-502-1480

THIS PROJECT IS FOR:
☐ New ☐ Addition
☐ Repair ☐ Demolition
☐ Alteration ☑ Reroof
☐ Dwelling/Duplex
☐ Apartments
☑ Commercial

Describe work to be done:
TEAR-OFF COMPLETE ROOF
RE-ROOF 4 PLY BUILT-UP
1-28 LB BASE
2-11 LB FIBERGLASS PLY SHEET
1-72 LB FIBERGLASS CAP
"A" CLASS MATERIAL (30 Squares)

Lot Characteristics
Lot Area _____ sq. ft. Lot Width _____ ft. Lot Depth _____ ft.

No. existing bldgs _____
No. Dwelling units on lot N/A
Floor area ☐ increase ☑ decrease 6 sq. ft.
No. of stories _____
Max building height _____ ft.
Existing use COM
Proposed use COM
No. Fixed Seats N/A
No. of Parking Spaces _____

No Trees

FOR STAFF USE ONLY

Map Bk	Page	Parcel No.	Section Sht
5640	024	014	3
UBC ed.	Lot No.	Block No.	Tract
97	2		TROPICO BOULEVARD
Zone	Fire Zone	Occupancy	Occ Load
CA/CG	2	SAME	

Type of Construction SAME

Required Setbacks

Front	Right side	Left side	Rear	Special
	N/C			

Engineering - Easements:
Public Service: Electric _____ Water _____
Distance from face of curb to Property Line _____ ft.
Hillside Lot ☐ Yes ☐ No

Building Dimensions
Garage _____
Carport _____
Porch _____
Deck _____
1st Floor _____
2nd Floor _____

Construction Type
☐ Masonry
☐ Structural Steel
☑ Wood Frame
☐ Reinf. Concrete
☐ Other

CONSTRUCTION VALUATION
Including labor, materials, wiring, plumbing, heating, etc.
$ ~~4,800.00~~ $5,000.00 12/13/99
Revised Valuation
$ O.K. TO ISSUE B(EL) 12/15/99

NOTE. Attach Plot Plan Sheet with this Application.

PWPSC - 51 (Rev. 4/95)

Printed on Recycled Paper

I hereby affirm that there is a construction lending agency for the performance of the work for which this permit is issued (Sec. 3097 Civil Code)

Plan Check Validation

Construction Lender and Branch

Mailing Address

City Zip

Owner - Builder Declaration

Section 7031.5 Business and Professional Code: Any City or County which requires a permit to construct, alter, improve, demolish, or repair any structure proir to its issuance also requires the applicant for such permit to file a signed statement that he is licensed pursuant to the provisions of the Contrator's License Law, Chapter 9, Section 7000 of Division 3 of the Business and Professional Code, or that he is exempt therefrom, and the basis for the alleged exemption. Any violation of Section 7031.5 by any applicant subjects the applicant to a civil penalty of not more than five hundred dollars)$500).

I hereby affirm that I am exempt from the Contractor's License Law for the following reason:

☐ I, as owner of the property, or my employees with wages as their sole compensation, will do the work, and the structure is not intended or offered for sale.

Sec. 7044, Business and Professional Code: The Contractor's License Law does not apply to an owner who builds or improves thereon and who does such work himself or through his own employees, provided that such improvements are not intended or offered for sale. If, however, the building or improvement is sold within one year of completion, the owner-builder will have the burden of proving that he did not build or improve for the purpose of sale.

☐ I, as owner of the property, am exclusively contracting with licensed contractors to construct the project.

Sec. 7044, Business and Professional Code: The Contractor's License Law does not apply to an owner of property who builds or improves thereon, and who contracts for such projects with a contractor(s) licensed pursuant to the Contractor's License Law.

☐ I am exempt under Sec._____ B&PC for this reason_____

Date _____ Owner _____

Will you or a future occupant of the building for which the permit is issued, need to comply with the requirements of the State Health and Safety Code SEC. 25505, 25533 and 25534 (I.E. Will this building be used to handle hazardous or generic hazardous waste)?

_____Yes _____No

Worker's Compensation Declaration

I hereby affirm that I have a certificate of consent to self-insure, or a certificate of Worker's Compensation insurance or a certified copy thereof. (Sec. 3800, Labor Code)

Policy No. 285-0001073 Company State Fund Inc Worker's Comp. expiration date 1-1-00

Certificate of Exemption from Worker's Compensation Insurance

I certify that in the performance of the work for which this permit is issued, I shall not employ any person in any manner so as to become subject to the Worker's Compensation Laws of California.

NOTICE TO APPLICANT: If after making this Certificate of Exemption, you should become subject to the provisions of the Worker's Compensation provisions of the Labor Code, you must forthwith comply with such provisions or this permit shall be revoked.

Applicant Shirley Kozak Date 12-13-99

I certify that I have read this application and state that the information is correct. I agree to comply with all City and County ordinances and State laws relating to building construction, that no work on the above property will be performed not specifically described in this application, and, I hereby authorize representatives of this City to enter upon the above-mentioned property for purposes of inspecting the work permitted and posting notices. This permit becomes null and void if construction or work is not commenced within 180 days, or if construction or work is suspended or abandoned for a period of 90 days at any time after work is commenced. I agree not to occupy or allow occupancy of any building authorized by this permit until final building inspection has been completed.

Shirley Kozak
Signature of Applicant

Driver's License No. [redacted]

Date 9-2-00

BUILDING PERMIT NO. BB-19990989

ADDRESS 1401 S. BRAND BLVD.

INSPECTIONS	APPROVED	DATE
PRESITE		
SHORING		
SETBACKS AND YARDS		
UFER		
TRENCH AND FORMS REINFORCING STEEL		
SETBACK & ELEVATION SURVEY		
OK TO POUR FOOTINGS		
DO NOT POUR FOOTINGS UNTIL ABOVE IS APPROVED		
UNDERGROUND HYDRO		
UNDERGROUND FLUSH		
HEAT OR REFRIGERATION GROUNDWORK		
ELECTRICAL GROUNDWORK		
PLUMBING GROUNDWORK		
GAS PIPING GROUNDWORK		
UNDER FLOOR INSULATION		
FIRST FLOOR JOISTS		
OK TO POUR SLAB FLOOR		
DO NOT POUR CONCRETE FLOOR SLAB OR COVER FIRST FLOOR JOISTS UNTIL ABOVE IS APPROVED		
ROUGH ELECTRIC		
ROUGH PLUMBING		
DUCTS		
ROUGH HEATING OR REFRIG.		
ROUGH GAS PIPING		
ROUGH SHEATHING (COMMERCIAL ONLY)		
ROUGH FRAMING AND ROOF		
OVERHEAD HYDRO		
FIRE SPRINKLER WELD INSP.		
INSULATION		
OK TO COVER		
DO NOT COVER UNITL ABOVE IS APPROVED		

INSPECTIONS	APPROVED	DATE
LATHING INTERIOR ☐ EXTERIOR ☐		
DRYWALL		
BROWN COAT INTERIOR ☐ EXTERIOR ☐		
SEWER-SEPTIC TANK-CESSPOOL		
FINAL GAS		
FINAL PLUMBING		
FINAL ELECTRICAL		
FINAL HEATING OR REFRIGERATION		
ENERGY FINAL		
LANDSCAPE FINAL		
GRADING FINAL		
FINAL-ENGINEERING		
FINAL SPRINKLER		
FINAL CENTRAL STATION		
FINAL FIRE ALARM		
F.P.B. FINAL		
FINAL ~~BUILDING~~ INSPECTION ROOF		

OCCUPANCY OF THIS BUILDING BEFORE ALL FINAL INSPECTIONS ARE MADE IS A VIOLATION OF THE CITY OF GLENDALE MUNICIPAL CODE

JOB COMPLETED W/ OUT INSPECTION

CLC - 7/12/01

CORRECTIONS & PARTIAL INSPECTIONS

INSPECTIONS	APPROVED	DATE

1401 S BRAND BLVD

Permit Number: BB 20041799
Plan Check Number:

Printed On: 01-NOV-04

Expiration Date: 29-APR-05

BB 20041799

CITY OF GLENDALE - BUILDING AND SAFETY
633 E.Broadway, Rm.101
Glendale, CA 91206 - (818)548-3200 (818)548-4830(INSP)

BB3060
COMMERCIAL-RE-ROOF

Permit Status: OPEN
Status Date: 01-NOV-2004

Building Permit

Scope of Work

MATERIAL: CLASS A, BUR
NO. OF SQUARES: 100
TEAR OFF EXISTING (Y/N): Y
EXISTING NO. OF LAYERS: 1
NEW SHEATHING (Y/N): N
Note: All tear-offs require solid sheathing. Install min. 3/8" structural wood panel with 6d common nails at 6:12. This may be installed over existing spaced sheathing.

Individual's / Company Name	Address / City, State Zip	City, State Lic. / Worker's Comp.	Phone Number
(APP) Kovack Roofing Company	10240 IRMA AVE Tujunga, Ca 91042		
(OWN) Boone,Shirley L Tr Etal	Po Box 4892 Seattle, Wa 98104		
(CNT)			
(ROO) Kovack Roofing Company	10240 Irma Ave Tujunga, Ca 91042	CCLC20000070/, STATE FUND/285-01 UNIT0001073,010104	8183525324

Tract Name / Number	Block(s)	Lot(s)	Assessor's ID
00000		0007	5640024014

Estimated Value: **Calculated Value:** $20,000

Permit Quantities	Qty	Comments or Y / N	Permit Quantities	Qty	Comments or Y / N
Existing Use Of Bldg		Same	Gusd Floor Area (Net	0	
Proposed Use Of Bldg		Re-Roof Commercial B			
Commercial Auto/Gene		Y			

Comments

Fees	Amount	Fee Description	Amount
BUILDING PERMIT	$180.00	ZONING SURCHARGE	$12.06
		Total Fees:	$192.06
Total Fees Due:	$0.00	Total Fees Paid:	$192.06

Clearances Agencies

Activity Code	Status	By	Date
BUILDING	DONE	GOLMOS	01-NOV-04

Signature:_____ Date:_____

Condition Code	Status	By	Date

The person signing for this permit acknowledges that there are NO Oak, Bay or Sycamore Trees with trunks larger than an eight inch (8") diameter within a twenty foot (20 ft.) influence of the proposed construction.

At the time of final inspection, the inspector shall verify the installation of smoke detectors in all sleeping rooms and hallways leading thereto. Battery operated smoke detectors are acceptable in existing construction.

*** No rooftop equipment will be allowed unless the applicant obtains a separate variance or administrative exception from the Planning Division. Issuance of this permit shall not be construed as an approval to install equipment on the roof without a variance or administrative exception.

*** Issuance of trade permits, without complete architectural plans, shall not constitute a waiver of any provisions of the building or zoning codes of the City of Glendale. It is soley the responsibilty of the applicant to verify that proposed installations are in compliance with the regulations of all applicable codes or else obtain written approval for any deviation from the regulations.

The City of Glendale restricts issuance of the building permit to the property owner or licensed general contractor only. Signatures of this individual must be verified by personal identification. Any person signing the permit application as agent for the owner or contractor shall have an original letter of authorization at the time of permit issuance.

1401 S BRAND BLVD,

LICENSED CONTRACTORS DECLARATION

I hereby affirm, under penalty of perjury, that I am licenced under the provisions of Chapter 9 (starting with Section 7000) of Division 3 o fthe Bus. & Prof. code , and its e is in full force and effect.

License Class _____ License No._____Contractor's Signature_____Date_____

OWNER - BUILDER DECLARATION

As the property owner and builder of the proposed project ('owner-builder') you are the responsible party of record on this permit. Building permits are not required to be signed by property owners unless they are personally performing their own work. If your work is being performed by someone other than yourself, you may protect yourself from possible liability if that person applies for the proper permit in his or her name. Contractors are required by law to be licensed and bonded by the State of California and to have a business license from the City of Glendale. They are also required by law to put their license number on all permits for which they apply. If you plan to do your own work, with the exception of various trades that you plan to subcontract, you should be aware that if you employ or otherwise engage any persons other than your immediate family, and the work (including materials and other costs) is $200 or more for the entire project, and such persons are not licensed as contractors or subcontractors, then you may be an employer. If you are an employer, you must register with the state and federal government as an employer and you are subject to several obligations including state and federal income tax withholding, federal social security taxes, workers compensation insurance, disability insurance costs, and unemployment compensation contributions. There may be financial risks for you if you do not carry out these obligations, and these risks are especially serious with respect to workers' compensation insurance. For more specific information about your obligations under federal law, contact the Internal Revenue Service (and, if you wish, the U.S. Small Business Administration). For more specific information about your obligations under state law, contact the Department of Benefit Payments and the Division of Industrial Accidents. If the structure is intended for sale, property owners who are not licensed contractors are allowed to perform their work personally or through their own employees, without a licensed contractor or subcontractor, only under limited conditions. A frequent practice of unlicensed persons professing to be contractors is to secure an 'owner-builder' building permit, erroneously implying that the property owner is providing his or her own labor and material personally. Information about licensed contractors may be obtained by contacting the Contractors' State License Board in your community or at 1020 N Street, Sacramento, California 95814. Note: The current mailing address of the Contractors State License Board is P.O. Box 26000, Sacramento, California 95826.

Section 7031.5 of the Bus. & Prof. Code requires the permit applicant to sign a statement above or claim exemption from the Contractor's license Law and state the basis for such exemption. Violations of this section subjects the applicant to a civil penalty of not more than five hundred dollars ($500). I hereby affirm that I have read the paragraph above and willfully accept the responsibility of an owner-builder. I further affirm, under penalty of perjury, that I am exempt from the Contractor's License Law for the following reason:

_____ INITIAL I, as owner of the property, or my employees with wages as their sole compensation, will do the work, and the structure is not intended or offered for sale (Sec. 7044, Business and Professions Code: The Contractors License Law does not apply to an owner of property who builds or improves thereon, and who does such work himself or herself or through his or her own employees, provided that the improvements are not intended or offered for sale. If, however, the building or improvement is sold within one year of completion, the owner-builder will have the burden of proving that he or she did not build or improve for the purpose of sale.).

_____ INITIAL I, as owner of the property, am exclusively contracting with licensed contractors to construct the project (Sec. 7044, Business and Professions Code: The Contractors License Law does not apply to an owner of property who builds or improves thereon, and who contracts for the projects with a contractor(s) licensed pursuant to the Contractors License Law.) I have or plan to contract with the following person (company) to provide the proposed construction:

Name_____ Address_____ Phone_____ Contractors Lic. No._____

_____ INITIAL I, as owner of the property, plan to provide portions of the work but I have or plan to contract with the following person(s) /(company(ies)) to provide the work indicated.

Name_____ Address_____ Phone_____ Type of work_____

Name_____ Address_____ Phone_____ Type of work_____

Name_____ Address_____ Phone_____ Type of work_____

I am exempt under Section _____ of the Bus. and Prof. Code for the following reason:_____

_____ INITIAL

Name of Property Owner _____ Signature _____ Date _____

WORKERS COMPENSATION DECLARATION

_____ INITIAL I have and will maintain a certificate of consent to self-insure for workers' compensation, as provided for by Section 3700 of the Labor Code, for the performance of the work for which this permit is issued.

_____ INITIAL I have and will maintain workers' compensation insurance, as required by Section 3700 of the Labor Code, for the performance of the work for which this permit is issued. My workers compensation insurance carrier and policy number are:

Carrier: STATE FUND Policy Number_____ Expiration Date_____

(This section need not be completed if the permit is for one hundred dollars ($100) or less)

_____ INITIAL I certify that in the performance of the work for which this permit is issued, I shall not employ any person in any manner so as to become subject to the workers' compensation laws of California, and agree that if I should become subject to the workers' compensation provisions of Section 3700 of the Labor Code, I shall forthwith comply with those provisions.

Print Name PATRICK KOURKA Signature Patrick Kourka Date 10-01-04

☐ CONTRACTOR
☐ OWNER
☐ AGENT

WARNING: FAILURE TO SECURE WORKERS' COMPENSATION COVERAGE IS UNLAWFUL, AND SHALL SUBJECT AN EMPLOYER TO CRIMINAL PENALTIES AND CIVIL FINES UP TO ONE HUNDRED THOUSAND DOLLARS ($100,000), IN ADDITION TO THE COST OF COMPENSATION, DAMAGES AS PROVIDED FOR IN SECTION 3706 OF THE LABOR CODE, INTEREST, AND ATORNEY'S FEES.

ASBESTOS NOTIFICATION

☐ I declare that notification of asbestos removal is not applicable to this project. ☐ A notification letter has or will be sent to the AQMD or EPA.

_____ SIGNATURE

CONSTRUCTION LENDING AGENCY

I hereby affirm under penalty of perjury that there is a construction lending agency for the performance or the work for which this permit is issued (Sec. 3097, Civil Code).

Lender's Name_____ Lender's Address_____ Phone_____

FINAL DECLARATION

I certify that I have read this application and state that the above information is correct. I agree to comply with all city and county ordinances and state laws relating to building construction, and hereby authorize representatives of the City of Glendale to enter upon the above-mentioned property for inspection purposes.

Print Name PATRICK KOURKA Signature Patrick Kourka Date 11-1-04

☐ CONTRACTOR
☒ OWNER
☐ AGENT

REROOFING WORKSHEET

City of Glendale Permit Service Center
633 E. Broadway Rm. 101(Corner of Broadway and Glendale)
Glendale, CA 91206 (818) 548-3200 and (818) 548-3215 (Fax)

Please Type or Print Legibly in Ink

Plan Check No. BBP _____

Building Permit No. BB 2004/1799

Property Address: 1401 S. Brand

Building Information:

- ☐ Tile: Weight _____
- ☐ Comp. Shingle
- ☒ Built up roof
- ☐ Rock
- ☐ Other (Specify) _____

Roof Class Class A

No. of Sq. 100

Tear off ☒ Yes ☐ No

New Sheathing ☐ Yes ☒ No

No. of Existing Layers 1

Note: All Tear offs require solid sheathing. A minimum of 3/8" plywood or OSB with 6 ds @ 6" O.C.E.N. & 6 ds 12" o/c F.N. may be installed over existing sheathing.

Check box if work has already started ☐ (**Note**: Double the permit fee will be charged for legalization)

Property Owner Information:

Property Owner	Address	Phone Number
JEED-CHEROKEE	1401 S. BRAND BLVD	

Professional Information:

Engineer's Name	Address	License No.	Expiration Date	Phone Number

Contractor's Name	Address	License No.	Expiration Date	Phone Number
Rounds Roofing	P.O. Box 5478	541069	9-30-06	(818) 352-5324

Applicant Information:

Applicant's / Contact's Name	Address	Phone Number
Pat Rounds	P.O. Box 5478 - Crestline CA	(818) 352-5324

Valuation:$ 20,000

FOR OFFICE USE ONLY

Revised Valuation:$ 20,000 OK to Issue By: G. OLMOS Date: 11/1/04

Processed By: ~~G. OLMOS~~ Receipt Number _____ Date: _____

Fees: ☐ Plan Check ☐ Building

Clearances:

Plan Checked By: _____ OK to Issue By: _____ Date: _____

Processed By: _____ Receipt Number _____ Date: _____

Legal Description:

Lot: 2 Block: 7 Tract: Tropico Blvd. Section Sheet: 3 Zoning: CA/C-5

Fire Zone 4: ☐ Yes ☐ No

Comments: _____

PWPSC-141 (02/04)

BR 20070393

Document ID: 143082376457

1401 S BRAND BLVD

Printed On: 16-OCT-07

Permit Number: BR 20070393

Plan Check Number:

Expiration Date: 13-APR-08

BROOFC
COMMERICAL REROOF

CITY OF GLENDALE - BUILDING AND SAFETY
633 E.Broadway, Rm.101
Glendale, CA 91206 - (818)548-3200 (818)548-4830(INSP)

Permit Status: OPEN
Status Date: 16-OCT-2007

Re-Roofing

Scope of Work

COMMERCIAL REROOF AS FOLLOWS:

ESTIMATED COST OF RE-ROOF:16,200
THIS IS A CHANGE OF ROOFING MATERIAL (Y/N):NO
PROPOSED ROOFING MATERIAL:BUR
SQUARES (100 SF) BEING INSTALLED:36
TEAR OFF EXISTING (Y/N):YES
EXISTING LAYERS OF ROOFING:1
NEW SHEATHING BEING INSTALLED (Y/N):NO
HIGH FIRE HAZARD ZONE (Y/N):NO

Note: All tear-offs require solid sheathing. Install min. 3/8" structural wood panel with 6d common nails at 6:12. This may be installed over existing spaced sheathing.

Individual's / Company Name	Address / City, State Zip	City, State Lic. / Worker's Comp.	Phone Number
(APP) Kovack'S Roofing	10444 SHERMAN GROVE AVE #49 Sunland, Ca 91040		
(OWN) Jeep-Cherokee	1401 S. Brand Blvd Glendale, Ca 91204		
(CNT)			
(ROO) Kovack'S Roofing	10444 Sherman Grove Ave #49 Sunland, Ca 91040	CCLC20000070/, STATE FUND/285-0001073,010108	8183525324

Tract Name / Number	Block(s)	Lot(s)	Assessor's ID
00000		0007	5640024014

Permit Quantities	Qty	Comments or Y / N	Permit Quantities	Qty	Comments or Y / N

Comments

Fees	Amount	Fee Description	Amount
PLANNING SURCHARGE	$8.04	ROOFING PERMIT FEE	$120.00
		Total Fees:	$128.04
Total Fees Due:	$0.00	Total Fees Paid:	$128.04

Clearances Agencies

Activity Code	Status	By	Date
BUILDING	DONE	TCHRISS	16-OCT-07

Signature:_____ Date:_____

Condition Code	Status	By	Date

The person signing for this permit acknowledges that there are NO Oak, Bay or Sycamore Trees with trunks larger than an eight inch (8") diameter within a twenty foot (20 ft.) influence of the proposed construction.

*** No rooftop equipment will be allowed unless the applicant obtains a separate variance or administrative exception from the Planning Division. Issuance of this permit shall not be construed as an approval to install equipment on the roof without a variance or administrative exception.

*** Issuance of trade permits, without complete architectural plans, shall not constitute a waiver of any provisions of the building or zoning codes of the City of Glendale. It is soley the responsibilty of the applicant to verify that proposed installations are in compliance with the regulations of all applicable codes or else obtain written approval for any deviation from the regulations.

*** Upon completion of the work authorized by this permit, the permittee shall notify the Building Inspection office of such completion by requesting the Final inspection. Such request can be made by calling (818)548-4836. The permittee is hereby advised that they may be entitled to reimbursement of the permit fees if the city fails to conduct an inspection of the permitted work within 60 days of the request for final inspection.

***No construction is permitted before 7 a.m., nor after 7 p.m., Monday through Saturday. No construction is permitted on Sundays or on holidays. (Mun. Code Sec. 8.36.080).

The City of Glendale restricts issuance of the building permit to the property owner or licensed general contractor only. Signatures of this individual must be verified by personal identification. Any person signing the permit application as agent for the owner or contractor shall have an original letter of authorization at the time of permit issuance.

Applications Shall expire 180 days after the date of submittal unless excepted by sec. 107.4 of the Glendale Building Code, and thereafter, any documents submitted to the department shall be returned to the applicant or destroyed by the building official. Upon written request from the applicant, the building official may extend the period of permit application.

1401 S BRAND BLVD,

LICENSED CONTRACTORS DECLARATION

I hereby affirm, under penalty of perjury, that I am licenced under the provisions of Chapter 9 (starting with Section 7000) of Division 3 o fthe Bus. & Pro[illegible] that my license is in full force and effect.

License Class C-39 License No. 541069 Contractor's Signature Patrick M. Kounck Date 10-17-07

OWNER - BUILDER DECLARATION

As the property owner and builder of the proposed project ('owner-builder') you are the responsible party of record on this permit. Building permits are not required to be signed by property owners unless they are personally performing their own work. If your work is being performed by someone other than yourself, you may protect yourself from possible liability if that person applies for the proper permit in his or her name. Contractors are required by law to be licensed and bonded by the State of California and to have a business license from the City of Glendale. They are also required by law to put their license number on all permits for which they apply. If you plan to do your own work, with the exception of various trades that you plan to subcontract, you should be aware that if you employ or otherwise engage any persons other than your immediate family, and the work (including materials and other costs) is $200 or more for the entire project, and such persons are not licensed as contractors or subcontractors, then you may be an employer. If you are an employer, you must register with the state and federal govemment as an employer and you are subject to several obligations including state and federal income tax withholding, federal social security taxes, workers compensation insurance, disability insurance costs, and unemployment compensation contributions. There may be financial risks for you if you do not carry out these obligations, and these risks are especially serious with respect to workers' compensation insurance. For more specific information about your obligations under federal law, contact the Internal Revenue Service (and, if you wish, the U.S. Small Business Administration). For more specific information about your obligations under state law, contact the Department of Benefit Payments and the Division of Industrial Accidents. If the structure is intended for sale, property owners who are not licensed contractors are allowed to perform their work personally or through their own employees, without a licensed contractor or subcontractor, only under limited conditions. A frequent practice of unlicensed persons professing to be contractors is to secure an 'owner-builder' building permit, erroneously implying that the property owner is providing his or her own labor and material personally. Information about licensed contractors may be obtained by contacting the Contractors' State License Board in your community or at 1020 N Street, Sacramento, California 95814. Note: The current mailing address of the Contractors State License Board is P.O. Box 26000, Sacramento, California 95826.

Section 7031.5 of the Bus. & Prof. Code requires the permit applicant to sign a statement above or claim exemption from the Contractor's license Law and state the basis for such exemption. Violations of this section subjects the applicant to a civil penalty of not more than five hundred dollars ($500). I hereby affirm that I have read the paragraph above and willfully accept the responsibility of an owner-builder. I further affirm, under penalty of perjury, that I am exempt from the Contractor's License Law for the following reason:

_____ INITIAL I, as owner of the property, or my employees with wages as their sole compensation, will do the work, and the structure is not intended or offered for sale (Sec. 7044, Business and Professions Code: The Contractors License Law does not apply to an owner of property who builds or improves thereon, and who does such work himself or herself or through his or her own employees, provided that the improvements are not intended or offered for sale. If, however, the building or improvement is sold within one year of completion, the owner-builder will have the burden of proving that he or she did not build or improve for the purpose of sale.).

_____ INITIAL I, as owner of the property, am exclusively contracting with licensed contractors to construct the project (Sec. 7044, Business and Professions Code: The Contractors License Law does not apply to an owner of property who builds or improves thereon, and who contracts for the projects with a contractor(s) licensed pursuant to the Contractors License Law.). I have or plan to contract with the following person (company) to provide the proposed construction:

Name_____ Address_____ Phone_____ Contractors Lic. No._____

_____ INITIAL I, as owner of the property, plan to provide portions of the work but I have or plan to contract with the following person(s) /(company(ies)) to provide the work indicated.

Name_____ Address_____ Phone_____ Type of work_____

Name_____ Address_____ Phone_____ Type of work_____

Name_____ Address_____ Phone_____ Type of work_____

I am exempt under Section _____ of the Bus. and Prof. Code for the following reason:_____

_____ INITIAL _____

Name of Property Owner _____ Signature _____ Date _____

WORKERS COMPENSATION DECLARATION

_____ INITIAL I have and will maintain a certificate of consent to self-insure for workers' compensation, as provided for by Section 3700 of the Labor Code, for the performance of the work for which this permit is issued.

_____ INITIAL I have and will maintain workers' compensation insurance, as required by Section 3700 of the Labor Code, for the performance of the work for which this permit is issued. My workers'compensation insurance carrier and policy number are:

Carrier_____ Policy Number_____ Expiration Date_____
(This section need not be completed if the permit is for one hundred dollars ($100) or less)

_____ INITIAL I certify that in the performance of the work for which this permit is issued, I shall not employ any person in any manner so as to become subject to the workers' compensation laws of California, and agree that if I should become subject to the workers' compensation provisions of Section 3700 of the Labor Code, I shall forthwith comply with those provisions.

Print Name _____ Signature _____ Date _____

☐ CONTRACTOR
☐ OWNER
☐ AGENT

WARNING: FAILURE TO SECURE WORKERS' COMPENSATION COVERAGE IS UNLAWFUL, AND SHALL SUBJECT AN EMPLOYER TO CRIMINAL PENALTIES AND CIVIL FINES UP TO ONE HUNDRED THOUSAND DOLLARS ($100,000), IN ADDITION TO THE COST OF COMPENSATION, DAMAGES AS PROVIDED FOR IN SECTION 3706 OF THE LABOR CODE, INTEREST, AND ATORNEY'S FEES.

ASBESTOS NOTIFICATION

☐ I declare that notification of asbestos removal is not applicable to this project. ☐ A notification letter has or will be sent to the AQMD or EPA.

_____
SIGNATURE

CONSTRUCTION LENDING AGENCY

I hereby affirm under penalty of perjury that there is a construction lending agency for the performance or the work for which this permit is issued (Sec. 3097, Civil Code).

Lender's Name_____ Lender's Address_____ Phone_____

FINAL DECLARATION

I certify that I have read this application and state that the above information is correct. I agree to comply with all city and county ordinances and state laws relating to building construction, and hereby authorize representatives of the City of Glendale to enter upon the above-mentioned property for inspection purposes.

Print Name PATRICK M. KOUNCK Signature Patrick M Kounck Date 10-17-07

☐ CONTRACTOR
☐ OWNER
☐ AGENT

REROOFING WORKSHEET

City of Glendale Permit Service Center
633 E. Broadway Rm. 101(Corner of Broadway and Glendale)
Glendale, CA 91206 (818) 548-3200 and (818) 548-3215 (Fax)

Please Type or Print Legibly in Ink

Building Permit No. BR 20070393

Property Address: 1401 S. BRAND BLVD

Building Information:

☐ Single Family Dwelling / Duplex ☐ Multifamily Dwelling / Condo ☑ Commercial / Industrial

Accessory Buildings:

☐ Garage ☐ Other _____

THIS IS A CHANGE OF ROOFING MATERIAL ☐ Yes ☑ No

☐ Tile: Weight _____
☐ Comp. Shingle
☑ Built up roof
☐ Rock
☐ Other (Specify) _____

Roof Class A
No. of Sq. 36
Tear off ☑ Yes ☐ No
New Sheathing ☐ Yes ☑ No
No. of Existing Layers 1

Note: All Tear offs require solid sheathing. A minimum of 3/8" plywood or OSB with 6 ds @ 6" O.C.E.N. & 6 ds 12" o/c F.N. may be installed over existing sheathing.

Check box if work has already started ☐ (**Note:** Double the permit fee will be charged for legalization)

Property Owner Information:

JEEP- CHEROKEE / 1401 S. BRAND BLVD / TRS - 818 402-9345

Property Owner | Address | Phone Number

Professional Information:

PATRICK KOVACIK / 10444 SHERMAN GROVE #27 / 541089 / 9-30-08 / (818) 352-5324

Contractor's Name | Address | License No. | Expiration Date | Phone Number

Applicant Information:

/ /

Applicant's / Contact's Name | Address | Phone Number

Valuation:$ 16,200.00

FOR OFFICE USE ONLY

Revised Valuation:$ _____

Fire Zone 4: ☐ Yes ☐ No

Clearances:

Building:

OK to Issue By: _____ Date: 10-16-07

Zoning:

OK to Issue By: _____ Date: _____

Processed By: _____ Receipt Number 127155 / _____ Date: 10/16/07

Comments: _____

PSC-141 (02/05)

Please Draw A Plot Plan: Locate all structures on lot. Indicate on the arrows below which direction is North.



INSPECTION	APPRVD	DATE
PRESITE		
SHORING		
SETBACKS AND YARDS		
UFFER		
TRENCH AND FORMS REINFORCING STEEL		
SETBACK & ELEVATION SURVEY		
OK TO POUR FOOTINGS		
DO NOT POUR FOOTINGS UNTIL ABOVE IS APPROVED		
UNDERGROUND HYDRO		
UNDERGROUND FLUSH		
HEAT OR REFRIGERATION		
GROUNDWORK		
ELECTRICAL GROUNDWORK		
PLUMBING GROUNDWORK		
GAS PIPING GROUNDWORK		
UNDER FLOOR INSULATION		
FIRST FLOOR JOISTS		
OK TO POUR SLAB FLOOR		
DO NOT POUR CONCRETE FLOOR SLAB OR COVER FIRST FLOOR JOISTS UNTIL ABOVE IS APPROVED		
ROUGH ELECTRIC		
ROUGH PLUMBING		
DUCTS		
ROUGH HEATING OR REFRIG.		
ROUGH GAS PIPING		
ROOF SHEATHING		
ROUGH FRAMING AND ROOF		
ALARM ROUGH		
OVERHEAD HYDRO		
FIRE SPRINKLER WELD INSP.		
INSULATION		
OK TO COVER		
DO NOT COVER UNTIL ABOVE IS APPROVED		
LATHING ☐ INTERIOR		☐ EXTERIOR
DRYWALL		
BROWN COAT ☐ INTERIOR		☐ EXTERIOR
SEWER - SEPTIC / TANK - CESSPOOL		
FINAL GAS		
FINAL PLUMBING		
FINAL ELECTRICAL		
FINAL HEATING OR		
REFRIGERATION		
ENERGY FINAL		
LANDSCAPE FINAL		
GRADING FINAL		
FINAL-ENGINEERING		

INSPECTION	APPRVD	DATE
FINAL SPRINKLER		
FINAL CENTRAL STATION		
FINAL FIRE ALARM		
F.P.B. FINAL		
FINAL BUILDING INSPECTION		

Expired / No Insp
CLC
2-18-09

OCCUPANCY OF THIS BUILDING BEFORE ALL FINAL INSPECTIONS ARE MADE IS A VIOLATION OF THE CITY OF GLENDALE MUNICIPAL CODE

PWPSC-141 (02/05)

CITY OF GLENDALE — BUILDING AND SAFETY
633 E. Broadway, rm 101 Glendale, CA 91206 - (818) 548-3200, (818) 548-4830 (Inspection)

glendale california

REROOF PERMIT WORKSHEET

Please Type or Print Legibly in Ink or
You may submit this form by fax or e-mail at PSCApplication@glendaleca.gov

Application No 1802983

PROJECT ADDRESS, CITY AND ZIP: 1401 SOUTH BRAND BLVD GLENDALE CA 91206 — UNIT (SUITE) NO.

BLDG TYPE
- ☐ SINGLE FAMILY DWELLING / DUPLEX (With Attached Garage)
- ☐ MULTI-FAMILY DWELLING
- ☒ COMMERCIAL / INDUSTRIAL
- ☐ DETACHED GARAGE
- ☐ CONDO
- Use

Cost of Construction: *(Includes all materials and labor costs. This may be revised by the Building Official.)* $ 21,000

Revised Valuation: $

☐ CHECK THIS BOX IF WORK HAS ALREADY STARTED. Double the permit fee will be charged for legalization.

THIS IS A CHANGE OF ROOFING MATERIAL ☐ Yes ☒ No *(If Yes, you must see Zoning staff for clearance. Fax or On-Line submittal NOT ALLOWED)*

Cool Roof ☒ Yes ☐ No CCRC No. 0676-0025A

Existing	Proposed			
☐ Tile: Weight	☐ Tile: Weight	No. of Sq.	3200	
☐ Comp Shingle	☐ Comp Shingle	Roof Class	☒ A	☐ B
☒ Built up roof	☒ Built up roof	Tear off	☒ Yes	☐ No
☐ Rock	☐ Rock	New Sheathing	☐ Yes	☒ No
☐ Other (Specify)	☐ Other (Specify)	No. of Existing Layers	2	

Note: All tear offs require solid sheathing. Gaps between individual 1 x boards must be less than 3/8". A minimum of 3/8" plywood or OSB with 6 ds@6" o/c.E.N. & 6 ds 12" o/c F.N. May be installed over existing sheathing.

Check one for the primary contact

☐ APPLICANT'S NAME: DAVID REED — MAILING ADDRESS: P.O. BOX 1273 LEBEC, CA 93243 — BUS. PHONE NO.: 818 497-3283
E-MAIL ADDRESS: REEDROOFING68@YAHOO.COM

☐ PROPERTY OWNER'S NAME: GARY BASSMAGER — MAILING ADDRESS — PHONE NO.: 818 402-6982
E-MAIL ADDRESS:

☐ LICENSED DESIGN PROFESSIONAL(ARCHITECT OR ENGINEER IN CHARGE OF THE PROJECT) INFORMATION: — LICENSE NO.
NAME:
MAILING ADDRESS: — PHONE NO.
E-MAIL ADDRESS:

CALIFORNIA LICENSED CONTRACTOR'S DECLARATION: I herby affirm under penalty of perjury that I am licensed under provisions of Chapter 9 (commencing with section 7000) of Division 3 of the Business and Professions Code, and my license is in full force and effect.

CONTRACTOR'S NAME: REED ROOFING INC — PHONE NO.: 818 497-3283
MAILING ADDRESS: P.O. BOX 1273 LEBEC, CA 93243
CONTRACTOR'S E-MAIL ADDRESS: REEDROOFING68@YAHOO.COM
LICENSE CLASS AND NUMBER: C39 1003479 — CONTRACTOR SIGNATURE

STAFF USE ONLY BELOW THIS LINE

APN	Lot	Tract	High Fire Hazard Zone	NAICS/Structure Use	The Edition of the Code

STAFF COMMENTS, (INITIALS)

P.C. FEE Y N
DRB FEE Y N
CAL-GREEN Y N
ENERGY Y N
PERMIT FEE Y N

ZONING APPROVAL (PRINT)	SIGNATURE	DATE	DRB APPROVAL (PRINT)	SIGNATURE	DATE

OK TO ISSUE PERMIT BY: (PRINT)	SIGNATURE	DATE	ACCEPTED BY:	DATE	RECEIPT NO.
		2/1/18	JD	2/1/18	270409

CPDPSD-141 (08-16)

ADDRESS: 1401 S Brand PERMIT NO. Roof 1802983

INSPECTION	APPROVED	DATE
ROOF SHEATHING ☑ EXISTING ☐ NEW	MAC	2/8/18
FINAL ROOFING INSPECTION	MM	2-21-18

PLOT PLAN

SCAQMD Facility Equipment List Report

Facility: 86115 LOS FELIZ FORD INC, STAR CHRYSLER JEEP Status: Active MR: SIC: 5510 Team: L1
Last Inspection: On Hold: Suspended: TS: TS-33 Area Sources: Rule 1411 Facilities (From TS Quarter: 0001 - inspect in 4th quarter, every year
Contact: TONY INGLIMA (818) 5021480 RECLAIM: N TITLE V: N AIRS ID: Assignment:
Location Address: 1401 S BRAND BLVD, GLENDALE 91204 Sector:WB Inspector:
Mailing Address: 1401 S BRAND BLVD, GLENDALE 91204 Sector:WB Inspection Date:
Instruction: Disposition:

Application No.	Permit No.	Permit Issue Date	Permit Status	Equipment Category	BCAT/CCAT Description	Application Date	Application Status
288274	D79387	01/06/1994	INACTIVE	482622 BCAT	CFC-12 RECOVERY/RECYCLING (RULE 1411)	12/29/1993	PERMIT TO OPERATE GRANTED

Inspector: _____ Date: _____ Reviewed By: _____ Date: _____

STAR MAZDA

1401 S BRAND BLVD
GLENDALE CA 91204

PROFILE MAP COMPLIANCE CHEMICALS

CHEMICAL STORAGE

REPORTING PERIOD	SUBMITTED ON
2019	02/28/2019

CHEMICALS

	Name	Max Daily Amount / Unit	Avg Daily Amount / Unit	Days Onsite	Physica
+	Ethylene Glycol	120-599 Gallons	60-119 Gallons	365	Liquid, M
+	Paraffinic Petroleum Distillates	1200-2999 Gallons	600-1199 Gallons	365	Liquid, M
+	Used Paraffinic Petroleum Distillates	600-1199 Gallons	120-599 Gallons	365	Liquid
+	Waste Ethylene Glycol	120-599 Gallons	60-119 Gallons	365	Liquid

STAR MAZDA

1401 S BRAND BLVD
GLENDALE CA 91204

PROFILE MAP COMPLIANCE CHEMICALS

EVALUATIONS

Evaluations With Violations	**5**
Evaluations Without Violations	**4**

VIOLATIONS

Open	**2**
Resolved	**5**

COMPLIANCE ACTIONS

Total	**0**

EVALUATIONS WITH VIOLATIONS (5)

	Date	Program	Type
+	01/19/2016	APSA - Aboveground Petroleum Storage Act (APSA)	Routine done by local agency
+	09/15/2014	HMRRP - Hazardous Materials Release Response Plans (HMRRP)	Routine done by local agency
+	09/15/2014	APSA - Aboveground Petroleum Storage Act (APSA)	Routine done by local agency
+	09/15/2014	HW - Hazardous Waste Generator	Routine done by local agency
+	09/23/2013	HMRRP - Hazardous Materials Release Response Plans (HMRRP)	Routine done by local agency

EVALUATIONS WITHOUT VIOLATIONS (4)

	Date	Program	Type
+	04/27/2018	HMRRP - Hazardous Materials Release Response Plans (HMRRP)	Routine done by local agency
+	04/27/2018	HW - Hazardous Waste Generator	Routine done by local agency
+	01/19/2016	HMRRP - Hazardous Materials Release Response Plans (HMRRP)	Routine done by local agency

+	09/23/2013	HW - Hazardous Waste Generator	Routine done by local agency

Department of Toxic Substances Control
Meredith Williams, Ph.D.
Acting Director
1001 "I" Street
P.O. Box 806
Sacramento, California 95812-0806

Jared Blumenfeld
Secretary for
Environmental Protection

Gavin Newsom
Governor

EPA ID PROFILE

Map

ID Number: CAD981445158
Name:
LOS FELIZ FORD DBA STAR CHRYSLER/JEEP
County: LOS ANGELES
NAICS: 44111

Status: INACTIVE
Inactive Date: 6/30/2011 12:00:00 AM
Record Entered: 4/10/1987 12:00:00 AM
Last Updated: 1/27/2016 11:13:08 AM

	Name	Address	City	State	Zip Code	Phone
Location	LOS FELIZ FORD DBA STAR CHRYSLER/JEEP	1401 S BRAND BLVD	GLENDALE	CA	912042809	
Mailing		1401 S BRAND BLVD	GLENDALE	CA	912042809	
Owner	E JUSSEN JR & S BUSSJAEGER	1401 S BRAND BLVD	GLENDALE	CA	912040000	8189560977
Operator/Contact	TAD OKUMOTO, SECRETARY TRES	1401 S, BRAND BLVD.	GLENDALE	CA	912040000	8185021480

Based Only Upon ID Number: **CAD981445158**

Calif. Manifests?	Non Calif. Manifests?	Transporter Registration?
Yes	N/A	N/A

California and Non California Manifest Tonnage Total and Waste Code by Year Matrix by Entity Type (if available) are on the next page

Calif. Manifest Counts and Total Tonnage

Top line represents Manifest Count and Bottom line represents Total Tonnage

Year	Generator	Trans. 1	Trans. 2	TSDF	ALT. TSDF
1993	3 1.23900	0 0.00000	0 0.00000	0 0.00000	0 0.00000
1994	15 6.27900	0 0.00000	0 0.00000	0 0.00000	0 0.00000
1995	11 4.37580	0 0.00000	0 0.00000	0 0.00000	0 0.00000
1996	13 5.35650	0 0.00000	0 0.00000	0 0.00000	0 0.00000
1997	12 3.71790	0 0.00000	0 0.00000	0 0.00000	0 0.00000
1998	22 12.85710	0 0.00000	0 0.00000	0 0.00000	0 0.00000
1999	26 17.46550	0 0.00000	0 0.00000	0 0.00000	0 0.00000
2000	17 11.40430	0 0.00000	0 0.00000	0 0.00000	0 0.00000
2001	11 3.62040	0 0.00000	0 0.00000	0 0.00000	0 0.00000
2002	4 4.32000	0 0.00000	0 0.00000	0 0.00000	0 0.00000
2003	2 7.50600	0 0.00000	0 0.00000	0 0.00000	0 0.00000
2004	2 5.65950	0 0.00000	0 0.00000	0 0.00000	0 0.00000
2005	4 8.53500	0 0.00000	0 0.00000	0 0.00000	0 0.00000
2006	1 5.21250	0 0.00000	0 0.00000	0 0.00000	0 0.00000
2007	1 3.96150	0 0.00000	0 0.00000	0 0.00000	0 0.00000
2008	1 5.00400	0 0.00000	0 0.00000	0 0.00000	0 0.00000
2009	1 5.42100	0 0.00000	0 0.00000	0 0.00000	0 0.00000
2010	3 7.96590	0 0.00000	0 0.00000	0 0.00000	0 0.00000
2011	1 5.00400	0 0.00000	0 0.00000	0 0.00000	0 0.00000
2012	3 9.38250	0 0.00000	0 0.00000	0 0.00000	0 0.00000
2014	3 0.30018	0 0.00000	0 0.00000	0 0.00000	0 0.00000
2015	1 5.83800	0 0.00000	0 0.00000	0 0.00000	0 0.00000

Non California Manifest Total Tonnage

No Records Found

Waste Code Matrix					
California	Generator	Trans. 1	Trans. 2	TSDF	Alt. TSDF
RCRA	Generator	Trans. 1	Trans. 2	TSDF	Alt. TSDF

Waste Code Matrix as a spreadsheet

The Department of Toxics Substances Control (DTSC) takes every precaution to ensure the accuracy of data in the Hazardous Waste Tracking System (HWTS). However, because of the large number of manifests handled, inaccuracies in the submitted data, limitations of the manifest system and the technical limitations of the database, DTSC cannot guarantee that the data accurately reflect what was actually transported or produced.

Report Generation Date: 05/16/2019

Offsite Properties

STATE OF CALIFORNIA—ENVIRONMENTAL PROTECTION AGENCY

PETE WILSON, Governor

CALIFORNIA REGIONAL WATER QUALITY CONTROL BOARD
LOS ANGELES REGION
101 CENTRE PLAZA DRIVE
MONTEREY PARK, CA 91754-2156
(213) 266-7500
FAX: (213) 266-7600

UNITED STATES ENVIRONMENTAL PROTECTION AGENCY
REGION IX
75 HAWTHORNE STREET
SAN FRANCISCO, CA 94105-3901

August 25, 1995

JOHN CASHEN
SIERRA LEASING
1308 SOUTH BRAND
GLENDALE, CA 91204

RE: San Fernando Valley Superfund Sites
U.S. EPA and LARWQCB Notification of No Further Action

For property located at: 1308 S BRAND BLVD.
GLENDALE, CA 91204
File Number: 113.0783

Dear Sir/Madam:

As you are already aware, the California Regional Water Quality Control Board, Los Angeles Region ("Regional Board") staff conducted an assessment of your company or property ("company") to determine the extent of solvent usage and assess past and current chemical handling practices. Your company is one of approximately 1,400 companies which have received a Regional Board "Site Inspection-No Further Action" letter. This letter was issued based on a determination that your company used few or no chemicals, had no observed chemical handling problems or indications of waste discharge, and did not have historical site use concerns.

The purpose of this letter is to inform you that, based on the information provided to U.S. EPA by the Regional Board to date, you will not be asked by the U.S. EPA or the Regional Board to participate in the regional groundwater cleanup projects currently planned for the San Fernando Valley. **Your company is no longer part of the U.S. EPA Superfund process and the Regional Board and the U.S. EPA plan no further action involving your company.**

You may be contacted by those potentially responsible parties ("PRPs") that have been asked to participate in the groundwater cleanup efforts. In the event you are contacted by PRPs, please feel free to contact the appropriate Regional Board or U.S. EPA staff to see if we can assist you.

The phone numbers of Regional Board and U.S. EPA staff are provided on the enclosed contact list.

Yours,

Felicia Marcus
Regional Administrator

Michael I. Keston, Chairman
California Regional Water
Quality Control Board
Los Angeles Region

Enclosure

Los Angeles-Regional Water Quality Control Board
and
U.S. Environmental Protection Agency
Staff Contact List

Regional Board Contacts:

-For the Burbank and
North Hollywood Areas.....Hubert Kang
(213) 266-7619

-For the Glendale, Headworks, and
Pollock Areas.....Gregg Kwey
(213) 266-7547

U.S. EPA Contacts:

-For Basinwide Information and
Pollock and Verdugo Areas.....Ned Black
(415) 744-2253

-For the Burbank and
North Hollywood Areas.....David Seter
(415) 744-2260

-For the Glendale and
Headworks Areas.....Michael Osinski
(415) 744-2249

Legal comments should be addressed to Marie Rongone, Office of Regional Counsel, U.S. EPA at (415) 744-1313.

STATE OF CALIFORNIA—ENVIRONMENTAL PROTECTION AGENCY

PETE WILSON, Governor

CALIFORNIA REGIONAL WATER QUALITY CONTROL BOARD
LOS ANGELES REGION
101 CENTRE PLAZA DRIVE
MONTEREY PARK, CA 91754-2156
(213) 266-7500
FAX: (213) 266-7600

UNITED STATES ENVIRONMENTAL PROTECTION AGENCY
REGION IX
75 HAWTHORNE STREET
SAN FRANCISCO, CA 94105-3901

August 25, 1995

BILLY DEMRTIEG
U-HAUL
15838 STRATJERN STREET
VAN NUYS, CA 91406

RE: San Fernando Valley Superfund Sites
U.S. EPA and LARWQCB Notification of No Further Action

For property located at: 1313 S BRAND BLVD.
GLENDALE, CA 91204
File Number: 113.0784

Dear Sir/Madam:

As you are already aware, the California Regional Water Quality Control Board, Los Angeles Region ("Regional Board") staff conducted an assessment of your company or property ("company") to determine the extent of solvent usage and assess past and current chemical handling practices. Your company is one of approximately 1,400 companies which have received a Regional Board "Site Inspection-No Further Action" letter. This letter was issued based on a determination that your company used few or no chemicals, had no observed chemical handling problems or indications of waste discharge, and did not have historical site use concerns.

The purpose of this letter is to inform you that, based on the information provided to U.S. EPA by the Regional Board to date, you will not be asked by the U.S. EPA or the Regional Board to participate in the regional groundwater cleanup projects currently planned for the San Fernando Valley. **Your company is no longer part of the U.S. EPA Superfund process and the Regional Board and the U.S. EPA plan no further action involving your company.**

You may be contacted by those potentially responsible parties ("PRPs") that have been asked to participate in the groundwater cleanup efforts. In the event you are contacted by PRPs, please feel free to contact the appropriate Regional Board or U.S. EPA staff to see if we can assist you.

STATE OF CALIFORNIA—ENVIRONMENTAL PROTECTION AGENCY

PETE WILSON, Governor

CALIFORNIA REGIONAL WATER QUALITY CONTROL BOARD
LOS ANGELES REGION
101 CENTRE PLAZA DRIVE
MONTEREY PARK, CA 91754-2156
(213) 266-7500
FAX: (213) 266-7600

UNITED STATES ENVIRONMENTAL PROTECTION AGENCY
REGION IX
75 HAWTHORNE STREET
SAN FRANCISCO, CA 94105-3901

August 25, 1995

LARRY TADLORK
GLENDALE SPEED CENTER INC.
1320 SOUTH BRAND
GLENDALE, CA 91204

RE: San Fernando Valley Superfund Sites
U.S. EPA and LARWQCB Notification of No Further Action

For property located at: 1320 S BRAND BLVD.
GLENDALE, CA 91204
File Number: 113.0785

Dear Sir/Madam:

As you are already aware, the California Regional Water Quality Control Board, Los Angeles Region ("Regional Board") staff conducted an assessment of your company or property ("company") to determine the extent of solvent usage and assess past and current chemical handling practices. Your company is one of approximately 1,400 companies which have received a Regional Board "Site Inspection-No Further Action" letter. This letter was issued based on a determination that your company used few or no chemicals, had no observed chemical handling problems or indications of waste discharge, and did not have historical site use concerns.

The purpose of this letter is to inform you that, based on the information provided to U.S. EPA by the Regional Board to date, you will not be asked by the U.S. EPA or the Regional Board to participate in the regional groundwater cleanup projects currently planned for the San Fernando Valley. **Your company is no longer part of the U.S. EPA Superfund process and the Regional Board and the U.S. EPA plan no further action involving your company.**

You may be contacted by those potentially responsible parties ("PRPs") that have been asked to participate in the groundwater cleanup efforts. In the event you are contacted by PRPs, please feel free to contact the appropriate Regional Board or U.S. EPA staff to see if we can assist you.

STATE OF CALIFORNIA—ENVIRONMENTAL PROTECTION AGENCY

CALIFORNIA REGIONAL WATER QUALITY CONTROL BOARD
LOS ANGELES REGION
101 CENTRE PLAZA DRIVE
MONTEREY PARK, CA 91754-2156
(213) 266-7500
FAX: (213) 266-7600

February 14, 1997

Mr. Jack Ramsey
Allen Gwynn Chevrolet
1400 S. Brand
Glendale, CA 91204

SAN FERNANDO VALLEY CLEANUP PROGRAM **NO FURTHER REQUIREMENTS** FOR ALLEN GWYNN CHEVRLOET, LOCATED AT 1400 S. BRAND, GLENDALE(FILE NO. 113.0787)

Based on the information provided in our Chemical Use Questionnaire Survey form filed by you for the subject facility and with the provision that the information provided was accurate and representative of site conditions, no further action related to this Board's Well Investigation Program is required.

It should be noted that this letter in no way releases you from any chemicals and/or waste handling requirements of this or any other agency.

If you have any questions regarding this matter, please contact me at (213)266-7538.

Sincerely,

Jonathan Bishop
Senior Water Resource
Control Engineer

cc: Mr. David Seter, USEPA Region IX

STATE OF CALIFORNIA—ENVIRONMENTAL PROTECTION AGENCY

PETE WILSON, Governor

CALIFORNIA REGIONAL WATER QUALITY CONTROL BOARD
LOS ANGELES REGION
101 CENTRE PLAZA DRIVE
MONTEREY PARK, CA 91754-2156
(213) 266-7500
FAX: (213) 266-7600

January 11, 1996

Mr. James Bacon, President
ALLEN GWYNN CHEVROLET
1400 S. Brand Blvd.
Glendale, CA 91204

WELL INVESTIGATION PROGRAM - INITIAL CLARIFIER INSPECTION ALLEN GWYNN CHEVROLET, 1400 S. BRAND BLVD., GLENDALE (FILE NO. 113.0787)

We are in receipt of your consultant's, Martin Environmental Services, letter (dated December 19, 1995), which contains the analytical test results of sludge samples obtained from a clarifier at the subject site. We have reviewed the analytical results, and find that no further action is required at this time. However, you are required to notify this board of any changes in your operation at this facility including the use and handling of chemicals or processing and disposal of waste.

If you have any questions, please contact Dr. Kwang Lee at (213) 266-7563.

GREGG KWEY
Senior Water Resource
Control Engineer

cc: Michael Osinski, U.S. EPA Region IX
Tom Klinger, Los Angeles County - Forester and Fire Warden
Neil Frumkin, Martin Environmental Services

MARTIN

ENVIRONMENTAL SERVICES

12-19-95

RECEIVED
95 DEC 22 AM 11:12
CALIFORNIA REGIONAL WATER
QUALITY CONTROL BOARD
LOS ANGELES REGION

Kwang Lee
California Regional Water Quality Control Board
Los Angeles Region
101 Centre Plaza Dr.
Monterey Park, Ca. 91754

01-03-96.
talked to Kwang
for redo analysis
due to high OL.
will redo A.

Re: Allen Gwynn Chevrolet
1400 S. Brand Blvd.
Glendale, Ca. 91204

Dear Kwang,

Pursuant to your request, we are pleased to present the following chain of events and submittals on behalf of Allen Gwynn Chevrolet.

Date: 12-7-95

Service: Sample stages one and two of clarifier. Submit samples to Aton Laboratories for EPA, 8010 analysis (see chain of custody, Item A). All sampling protocol was utilized i.e. new, poly coated glass jars, clean calawasa, no head room in sample, sampled from bottom, samples iced, and submitted with sample blank. Witnessing sampling were Tim Gaylord (Allen Gwynn Chevrolet), George Ulfers (Aton Labs), Kwang Lee (Water Quality Control Board) and Neil Frumkin (Martin Environmental Services).

Date: 12-12-95

Service: Review 8010 analytical results (see results, Item B) with Kwang Lee. It is determined that VOC's were not present in the samples analyzed from the clarifier.

The (3) stage clarifier is then pumped and cleaned. Once emptied of all liquids and solids, each chamber of the clarifier was inspected and examined for cracks by Kwang Lee, Tim Gaylord and Neil Frumkin. No signs of deterioration or leakage were found. Liquids pumped, were transported to DeMenno/Kerdoon on uniform hazardous waste manifest, number 95868895 (see Item C) for recycling.

P.O. Box 1128, Canyon Country,CA 91351 (800) 624-9136 • (805) 287-3737 • FAX (805) 287-3998
Waste Management, Transportation & Remedial Services

Conclusion

Based on all of the above facts, it is, in our opinion, that VOC contamination could not be found at this property due to the analytical results, the excellent condition of the interior walls and bottoms of the clarifier and the regular maintenance schedule followed by Allen Gwynn Chevrolet.

Kwang, please feel free to contact me if you have any questions or comments regarding this information.

I am available at any time for any additional assistance you may require.

Sincerely,

Neil Frumkin
Sales & Marketing Manager

c.c. enclosure Items A, B, C
Tim Gaylord (Allen Gwynn Chevrolet)
James Bacon (Allen Gwynn Chevrolet)

NF/jd

CALIFORNIA REGIONAL WATER QUALITY CONTROL BOARD
LOS ANGELES REGION
101 CENTRE PLAZA DRIVE
MONTEREY PARK, CA 91754-2156
(213) 266-7500
FAX: (213) 266-7600

September 7, 1995

Mr. James Bacon, President
ALLEN GWYNN CHEVROLET
1400 S. Brand Blvd.
Glendale, CA 91204

WELL INVESTIGATION PROGRAM - INITIAL SOIL GAS SURVEY WORKPLAN ALLEN GWYNN CHEVROLET, 1400 S. BRAND BLVD., GLENDALE (FILE NO. 113.0787)

We have received your correspondence, dated July 15, 1995, concerning submittal of the initial soil gas survey workplan that was requested in our letter of June 16, 1995. After reviewing your letter and the information in the correspondence, we have reconsidered the soil gas survey workplan requirement, and have determined that the submittal of the workplan would not be required at this time. However, you are required to do visual inspection on the industrial waste clarifier, and sampling and analysis of clarifier sludge for volatile organic compounds (VOCs) to determine the possibility of VOCs contamination to the underlying soils. This evaluation can be completed with your next routine pump out date, but no later than **December 22, 1995**.

Please notify us at least one week prior to the date you plan to do the field work, so we may schedule our staff to be present.

If you have any questions, please contact Dr. Kwang Lee at (213) 266-7563.

GREGG KWEY
Senior Water Resource
Control Engineer

cc: Mr. Michael Osinski, U.S. EPA Region IX
Mr. Tom Klinger, Los Angeles County - Forester and Fire Warden

Allen Gwynn Chevrolet Ge

Mr. Gregg Kwey
Senior Water Resource Control Engineer
California Regional Water Quality Control Board, Los Angeles Region
101 Centre Plaza Drive
Monterey Park, CA 91754-2156

RECEIVED
95 AUG -4 PM 1:25
CALIFORNIA REGIONAL WATER
QUALITY CONTROL BOARD
LOS ANGELES REGION

7/15/95

Dear Mr. Kwey:

In your letter of June 16, 1995 you noted that one of your inspectors "observed the following condition that may have resulted in soils and possible groundwater contamination:

- In the body shop area, there is a paint booth. The washwater used in the paint booth was running out on the ground. Nearby the paint booth, there is an industrial wastewater clarifier. It is our experience that industrial waste clarifier has shown to be a point source of contamination to soil and/or groundwater."

The letter goes on to state that, based upon the above, this dealership is required to conduct an "initial subsurface investigation".

I am writing to respond to the comments of your inspector and to question any requirement for this dealership to perform a subsurface investigation.

First, with regard to supposed washwater exiting our paint booth we do periodically wet down this booth and some of this wetdown water may exit the booth. Since we do not store any hazardous chemicals inside the spray booth I see no reason to believe that any of this wetdown water would reasonably be the cause of soil and/or groundwater contamination.

Second, while it is true that we operate a clarifier, it is essentially identical to units found at nearly all automobile service facilities. Our clarifier receives runoff from our auto wash operation and later discharges effluent to the municipal sanitary sewer system. WE HAVE PREVIOUSLY ANALYZED THE MATERIALS WHICH ACCUMULATE IN THIS CLARIFIER AND HAVE FOUND THEM TO BE NON-HAZARDOUS. For your convenience, a copy of these test results is attached.

Considering the purpose for which this clarifier has been installed we think it unreasonable to conclude that costly soil vapor testing is warranted.

In summary, Allen Gwynn Chevrolet has long been quite sensitive to environmental issues and has taken positive steps to properly manage our hazardous materials. The operations referred to in your letter are routine and we believe it is unreasonable to conclude that they pose some special risk to soil or groundwater. Consequently, in the absence of any specific indication of trouble, we see no reason why we should be forced to incur costs that others in an identical position need not incur.

I appreciate your attention to this matter and look forward to discussing it with you at your convenience.

Sincerely,

James Bacon

James Bacon,
President Allen Gwynn Chevrolet

ENVIRONMENTAL PROTECTION AGENCY

PETE WILSON, Governor

CALIFORNIA REGIONAL WATER QUALITY CONTROL BOARD
LOS ANGELES REGION
101 CENTRE PLAZA DRIVE
MONTEREY PARK, CA 91754-2156
(213) 266-7500
FAX: (213) 266-7600

June 16, 1995

Mr. Jack Ramsey
ALLEN GWYNN CHEVROLET
1400 S. Brand Blvd.
Glendale, CA 91204

WELL INVESTIGATION PROGRAM - SITE INSPECTION
ALLEN GWYNN CHEVROLET, 1400 S. BRAND BLVD., GLENDALE (FILE NO. 113.0787)

On June 9, 1995, your facility was inspected by a member of this Regional Board's staff. The inspection focused mainly on past and present methods used for handling chemicals and wastes at your facility.

During the site visit, the inspector observed the following condition that may have resulted in soils and possible ground water contamination:

o. In the body shop area, there was a paint booth. The wash water used in the paint booth was running out on the ground. Nearby the paint booth, there was an industrial waste clarifier. It is our experience that industrial waste clarifier has shown to be a point source of contamination to soil and/or ground water.

The major concern of this Agency's Well Investigation Program is to determine possible sources contributing to pollution in nearby drinking water wells. The program is comprehensive, since even small discharges may have significant additive effects on the quality of ground water in the area.

Based on the observation, we have decided that the initial subsurface investigation is needed to determine whether environmental releases associated with past operations at this facility has occurred. Therefore, you are required to develop a work plan for conducting an initial subsurface investigation at the above-mentioned areas, **using a soil gas survey**.

Enclosed are the "WORK PLAN REQUIREMENTS FOR ACTIVE SOIL GAS INVESTIGATION" and "PARTIAL LIST OF SOIL GAS CONSULTANTS". Your work plan must comply with the requirements. Please note that retaining a consultant from this list does not assure acceptance of that consultant's work. The Regional Board reserves the authority to review any consultant's work to assure compliance with all applicable statutes, regulations, guidelines, and orders.

Three copies of your workplan are due to this Board no later than **August 4, 1995.**

If you have any questions, please contact Dr. Kwang Lee at (213) 266-7563.

GREGG KWEY
Senior Water Resource
Control Engineer

enclosures

cc: Mr. Michael Osinski, U.S. EPA Region IX
Mr. Tom Klinger, Los Angeles County - Forester and Fire Warden

INSPECTION CHECKLIST
WELL INVESTIGATION PROGRAM

I. GENERAL INFORMATION

Site name ALLEN GWYNN CHEVROLET WIP File # 113.0787

Address 1400 S. BRAND BLVD. Site # PS_____

GLENDALE, CA 91204 SIC Code 5511

Ownership Federal___ State___ Local Agcy___ Private X

Organization CORPORATION
(Corporation, Partnership, Sole Proprietor, etc.)

Corporate Relationship _____
(Parent, Subsidiary, Division, etc.)

Contact JACK RAMSEY Telephone No. (818)240-5720

Other Participants (e.g., Board staff, consultants)
NO

Number of Employees (at this location) 90

Length of time facility at this location ABOUT 39 YEARS

	ACTIVITIES		PERMITS		PERMIT No.s
	Yes	No	Yes	No	
Generator	X		X		CAD028246569
Treatment		X			
Storage		X			
Disposal		X			
Transporter		X			

Chemical Use Questionnaire	YES	NO
Submitted		X
Returned Complete/Completed		
Copy Left For Submittal		
Chemical Use Questionnaire revised/amended?		

Photographs taken ___Yes X No

Priority P2
Inspector KL
Date 06-09-95

Senior [signature]
Review Date 6/19/95

WIP File No. 113.0787

II. FACILITY DESCRIPTION AND LAYOUT

	Yes	No	Yes	No
Underground Tanks (number___)			___	X
permits	__	__		
tested for leaks	__	__		
under monitoring program	__	__		
Above Ground Tanks (number 3)			X	___
good condition	X	__		
appearance of discharges	__	X		
(M)aterials and (W)aste Storage:			X	___

indoors X covered_____ concrete___
outdoors ___ uncovered___ asphalt X
locked _____ curbed/bermed____ soil_____
containers sealed____ other:_____
size, number, and condition of containers _____
_____
_____

Does spill control appear adequate? YES
_____

For how long is waste stored? ONE MONTH
(is it exceeding holding times?) ___Yes __XNo ___Not labeled

How are chemicals/materials managed?

	Yes	No
Are chem/mat. rotated on a first in/first out basis?	X	___
MSDSs available for all chemicals	X	___
Emergency/spill response equip. available?	___	X
Are incompatibles stored together?	___	X
Are obsolete chemicals being stored	___	X

If so, what chemicals and how much?
_____

III. PROCESS, HANDLING, DISPOSAL

	Yes	No
Potential for Leaks, Spills, or Discharges	X	___

Describe volumes, construction materials, and substances handled. 500 GAL. OF WASTE OIL, 360 GAL. OF MOTOR OIL, PAINT THINNER, 55 GAL OF XYLENE

	Yes	No
Clarifier(s) [number 1]	X	___
Sump(s) [number ____]	___	X
Underground piping (Sanitary Sewer)	X	___

 WIP File No. 113.0787

IV. EVIDENCE OF WASTE DISCHARGE

Overall Facility Impressions	Yes	No
Clean	X	___
Good Housekeeping Practices	X	___
Evidence of Discharge (describe)	X	___

(e.g., discolored soil, oily stains) WASTE WATER FROM PAINT BOOTH

Migration Pathways		
(e.g., corroded or cracked pavemt/conc?)	___	X

If "yes," describe _____

Describe any visual evidence of release to soil: _____

_____

Any previous soil or site investigation(s)?	___	X

Describe _____

Does Generator appear to be familiar with Federal and State regulations on hazardous waste? Yes X No___

V. COMMENTS (Make sure questionnaires are complete, attach another page if necessary for your comments)

ON JUNE 9, 1995, THE SITE WAS INSPECTED. THE SITE WAS A CHEVROLET CAR DEALER HAVING CAR REPAIR SERVICE. AT THE SITE, THERE WERE OFFICE, CAR REPAIR AREA AND BODY SHOP HAVING A PAINT BOOTH. WASTED FILTER DRUMS, ABOVE-GROUND MOTOR OIL AND WASTE OIL TANKS WERE LOCATED IN THE REPAIR AREA. AT THE BODY SHOP, THERE WERE A CHEMICAL CABINET HAVING PAINT THINNER, TWO WASTE DRUMS (E.G., XYLENE), CLARIFIER AND PAINT BOOTH. BUT, DURING THE INSPECTION, STAFF OBSERVED THAT WASHED WATER USED INSIDE THE PAINT BOOTH WAS RUNNING OUT FROM THE PAINT BOOTH. STAFF CLASSIFIED AS P2.

Require: 1) INITIAL SOIL GAS SURVEY WORK PLAN.

2)

3)

Appendix K

Subject Property Photographs

Appendix K
Subject Property Photographs

The Subject Property is located at 1401 S. Brand Blvd. in the City of Glendale, California. The Subject Property is occupied by an approximately 1.25-acre auto dealership with an auto service/repair area.

The central and eastern portions of the Subject Property are used for new car parking by the auto dealership.

The business owner intends to replace the existing showroom and offices in the northeastern portion of the Subject Property with a new auto showroom and offices.



The western portions of the Subject Property are used for auto repair and service.

AST for automatic transmission fluid observed along the western side of the service building.

ASTs for motor oil and automatic transmission fluid observed along the western side of the service building.

ASTs for motor oil and automatic transmission fluid observed in the southeast corner of the service building.

AST for waste motor oil observed outside the southeast corner of the service building.

Drums of used oil filters and used coolant over secondary containment observed in the southeast corner of the service building. Staining observed on concrete floor.

A self-contained EMC parts washer which is no longer in use was observed in the southeast portion of the service area building. The business owner was not aware of the degreasing solvent historically used in this unit.



Two self-contained, drum-mounted CleanTech parts washers which use an aqueous degreaser were observed in the northwest and central areas of the service building.

Batteries are stored in the parts storage area adjacent to the service area, with used batteries stored in secondary containment.

One 3-compartment clarifier is located at the south end of the building; this clarifier is currently used for collecting runoff from car washing activities and may have historically collected runoff associated with paint booth operations. A containment trench drain is present adjacent to the clarifier.



A second clarifier is centrally located in the service area in an area where oil changes are conducted but has not actively been used for several years.

Concrete patches were observed throughout the service area where previously in-ground hoists had previously been removed and replaced with aboveground hoists. Additional concrete patches of unclear origin were observed throughout the service building.



Two remaining in-ground hoists are present in the northern portion of the service area.

A concrete patch was visible in the northwestern corner of the Subject Property where a former UST was removed in 1986.

Pole-mounted transformers were observed in the alleyway on the west side of the Subject Property.

W. Los Feliz Rd. is located immediately north of the Subject Property. Commercial businesses, including U-Haul, are farther north of the Subject Property. A Subaru auto dealership is located northeast of the Subject property.

S. Brand Blvd. is immediately east of the Subject Property. A Chevrolet auto dealership is farther east of the Subject Property.

W. Laurel St. is immediately south of the Subject Property. Commercial businesses, including an American Red Cross and a car dealership are farther south of the Subject Property. An Enterprise Rent-A-Car is located southeast of the Subject Property.

An alleyway, parking for the Subject Property, and Glendale Memorial Hospital are located immediately west of the Subject Property. S. Central Ave and an apartment complex are farther west of the Subject Property.