State of California - Department of Fish and Wildlife

2026 ENVIRONMENTAL DOCUMENT FILING FEE CASH RECEIPT

DFW 753.5a (REV. 01/01/26) Previously DFG 753.5a

Print | Start Over | Save

RECEIPT NUMBER:
29 — 02/02/2026 — 008

STATE CLEARINGHOUSE NUMBER *(If applicable)*

SEE INSTRUCTIONS ON REVERSE. TYPE OR PRINT CLEARLY.

LEAD AGENCY	LEAD AGENCY EMAIL	DATE
County of Nevada Office of Emergency Services		02/02/2026

COUNTY/STATE AGENCY OF FILING	DOCUMENT NUMBER
Nevada	2026000008

PROJECT TITLE

Roadside Collaborative Wildfire Risk Reduction

PROJECT APPLICANT NAME	PROJECT APPLICANT EMAIL	PHONE NUMBER
County of Nevada Office of Emergency Services-Alex Geritz		(530) 470-2571

PROJECT APPLICANT ADDRESS	CITY	STATE	ZIP CODE
950 Maidu Ave	Nevada City	CA	95959

PROJECT APPLICANT *(Check appropriate box)*

☑ Local Public Agency ☐ School District ☐ Other Special District ☐ State Agency ☐ Private Entity

CHECK APPLICABLE FEES:

☐ Environmental Impact Report (EIR)	$4,227.50	$	0.00
☐ Mitigated/Negative Declaration (MND)(ND)	$3,043.75	$	0.00
☐ Certified Regulatory Program (CRP) document - payment due directly to CDFW	$1,437.25	$	0.00

☑ Exempt from fee
- ☑ Notice of Exemption (attach)
- ☐ CDFW No Effect Determination (attach)

☐ Fee previously paid (attach previously issued cash receipt copy)

☐ Water Right Application or Petition Fee (State Water Resources Control Board only)	$850.00	$	0.00
☑ County documentary handling fee		$	50.00
☐ Other		$	

PAYMENT METHOD:

☐ Cash ☒ Credit ☐ Check ☐ Other **TOTAL RECEIVED** $ 50.00

SIGNATURE	AGENCY OF FILING PRINTED NAME AND TITLE
X	Angie Miller Deputy

ORIGINAL - PROJECT APPLICANT | COPY - CDFW/ASB | COPY - LEAD AGENCY | COPY - COUNTY CLERK | DFW 753.5a (Rev. 01012026)

COPY

POSTED IN THE NEVADA COUNTY CLERKS OFFICE FROM 2/2/26 TO 3/2/26 BY [signature] (DEPUTY)

Print Form

Notice of Exemption

Appendix E

To: Office of Planning and Research
P.O. Box 3044, Room 113
Sacramento, CA 95812-3044

County Clerk
County of: Nevada
950 Maidu Avenue
Nevada City, CA 95959

From: (Public Agency): Nevada County Office of Emergency Services
950 Maidu Avenue, Suite 129
Nevada City, CA 95959
(Address)

Project Title: Roadside Collaborative Wildfire Risk Reduction

Project Applicant: Nevada County Office of Emergency Services

Project Location - Specific:

National Forest System lands throughout Nevada County, CA

Project Location - City: Nevada City Project Location - County: Nevada

Description of Nature, Purpose and Beneficiaries of Project:

A cooperative effort to perform forest, rangeland, and watershed restoration services to treat insect and disease infected trees; activities to reduce hazardous fuels; and any other activities to restore or improve forest, rangeland, and watershed health through two Good Neighbor Authority agreements between the Tahoe National Forest and the Nevada County Office of Emergency Services, as authorized under the Inflation Reduction Act.

Name of Public Agency Approving Project: Nevada County Office of Emergency Services

Name of Person or Agency Carrying Out Project: Nevada County Office of Emergency Services

Exempt Status: **(check one):**

- ☐ Ministerial (Sec. 21080(b)(1); 15268);
- ☐ Declared Emergency (Sec. 21080(b)(3); 15269(a));
- ☐ Emergency Project (Sec. 21080(b)(4); 15269(b)(c));
- ☐ Categorical Exemption. State type and section number: _____
- ☒ Statutory Exemptions. State code number: 4799.05(d)(1)

Reasons why project is exempt:

CEQA does not apply to prescribed fire, reforestation, habitat restoration, thinning, or fuel reduction projects, or to related activities included in the project description, undertaken, in whole or in part, on federal lands to reduce the risk of high-severity wildfire that have been reviewed under the federal National Environmental Policy Act of 1969 if a state or local agency is undertaking those projects pursuant to the federal Good Neighbor Authority or a stewardship agreement with the federal government entered into pursuant to Public Law 113-79

The proposed projects were reviewed in their entirety under the following: Yuba Ranger District, Tahoe National Forest NEPA, Western Nevada County Community Defense Project - Deer Creek EA and FONSI (2016); Yuba Ranger District, Tahoe National Forest NEPA, South Yuba Roadside Fuel Break CE (2025), Tahoe Ranger District, Tahoe National Forest NEPA, Truckee Ranger District Roadside Fuel Break Expansion DM (2023), and Tahoe National Forest, Nevada City Ranger District Washington Fuels Reduction Project DN/FNOSI (2004)

Lead Agency Contact Person: Alex Geritz Area Code/Telephone/Extension: 530 470-2571

If filed by applicant:

1. Attach certified document of exemption finding.
2. Has a Notice of Exemption been filed by the public agency approving the project? Yes No

Signature: [signature] Date: 2/2/26 Title: Director, Emergency Services

- Signed by Lead Agency Signed by Applicant

Authority cited: Sections 21083 and 21110, Public Resources Code.
Reference: Sections 21108, 21152, and 21152.1, Public Resources Code.

Date Received for filing at OPR: _____

Filed Monday February 02 2026
Armando Salud-Ambriz
Nevada County Clerk-Recorder
AM, deputy
File # 20260000008

Revised 2011

☐

Western Nevada County Community Defense Project - Deer Creek

Project Location Map

Yuba River Ranger District

Tahoe National Forest

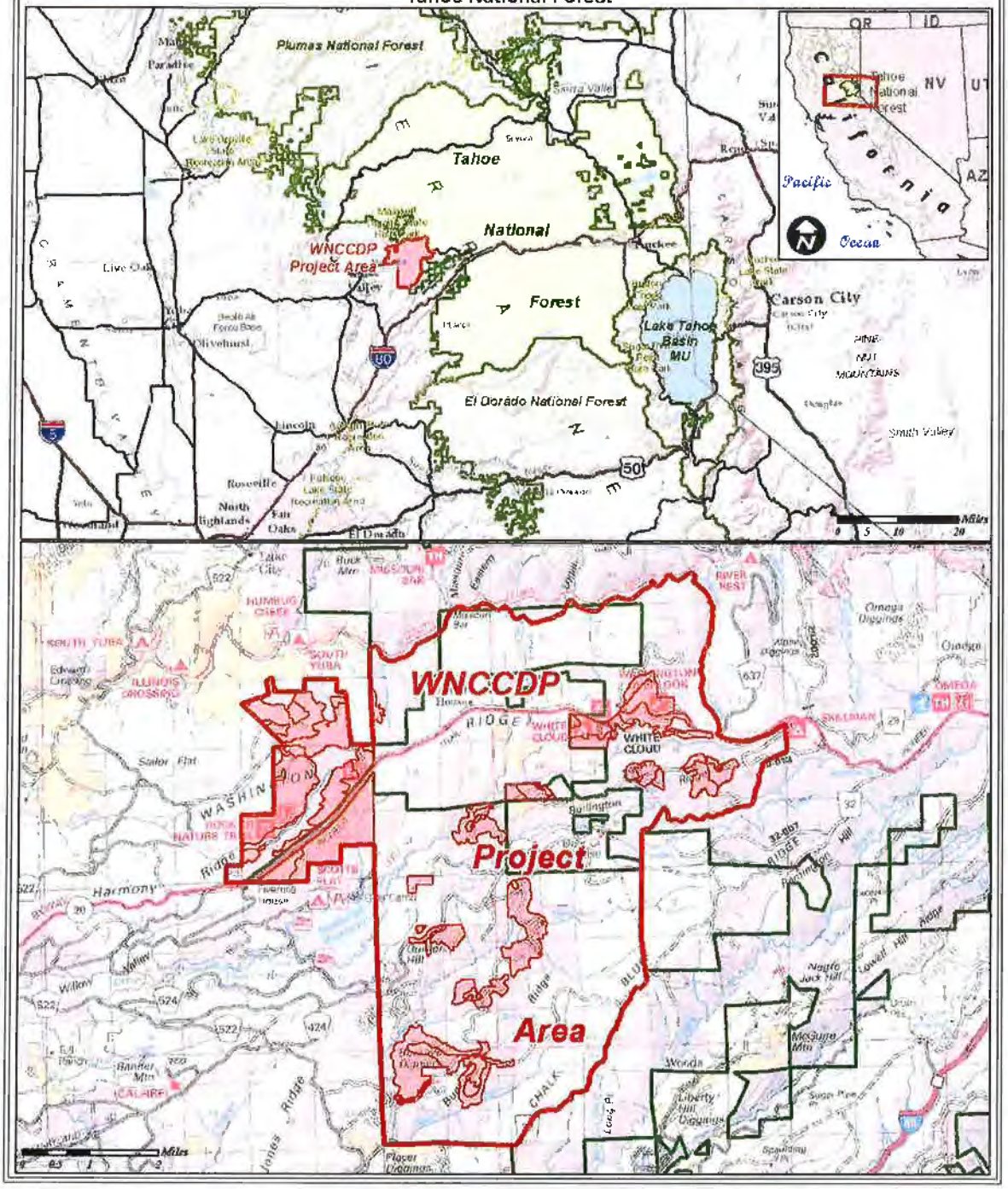

Western Nevada County Community Defense Project- Deer Creek

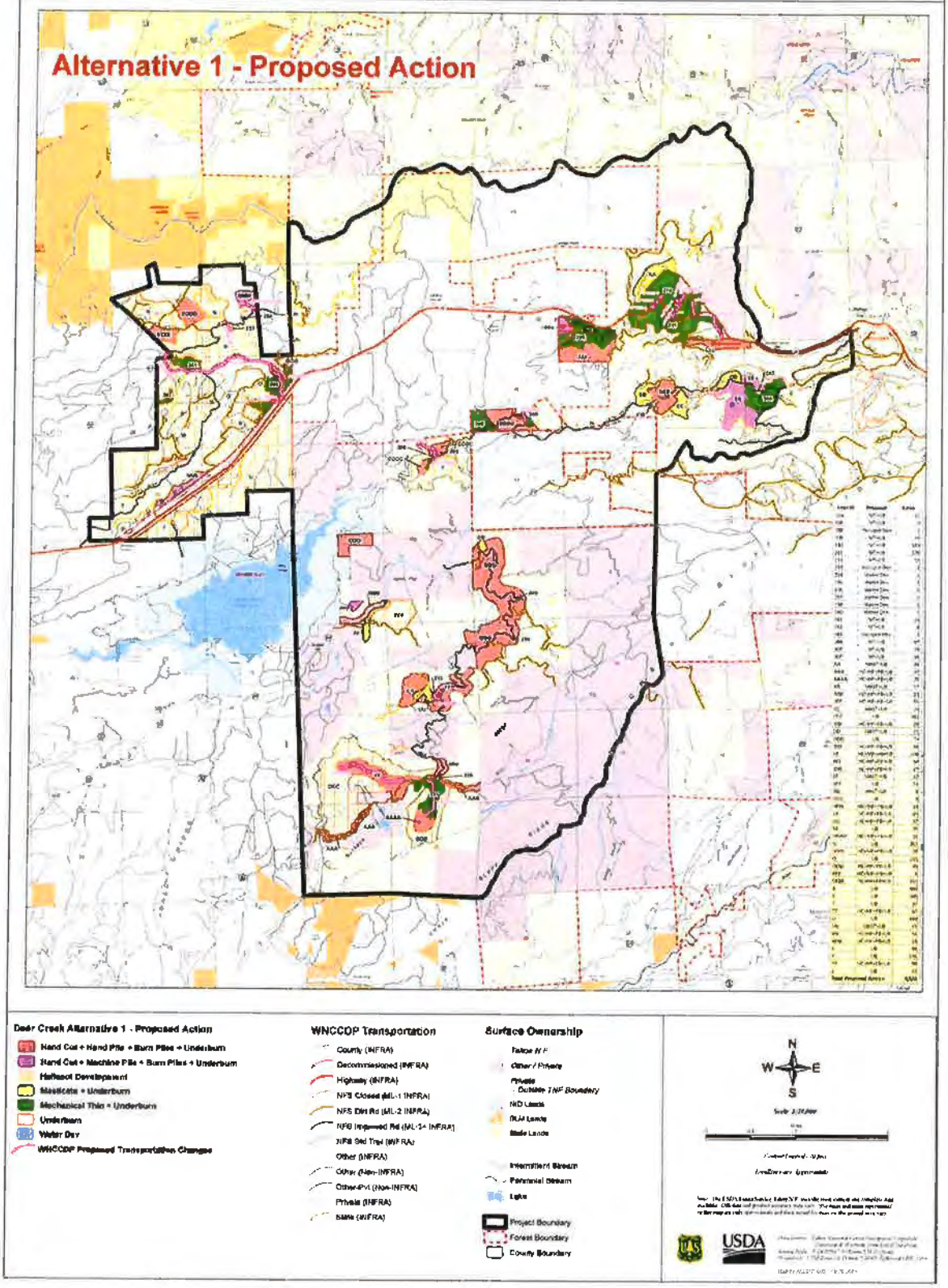

South Yuba Roadside Fuelbreak

- Project Map -

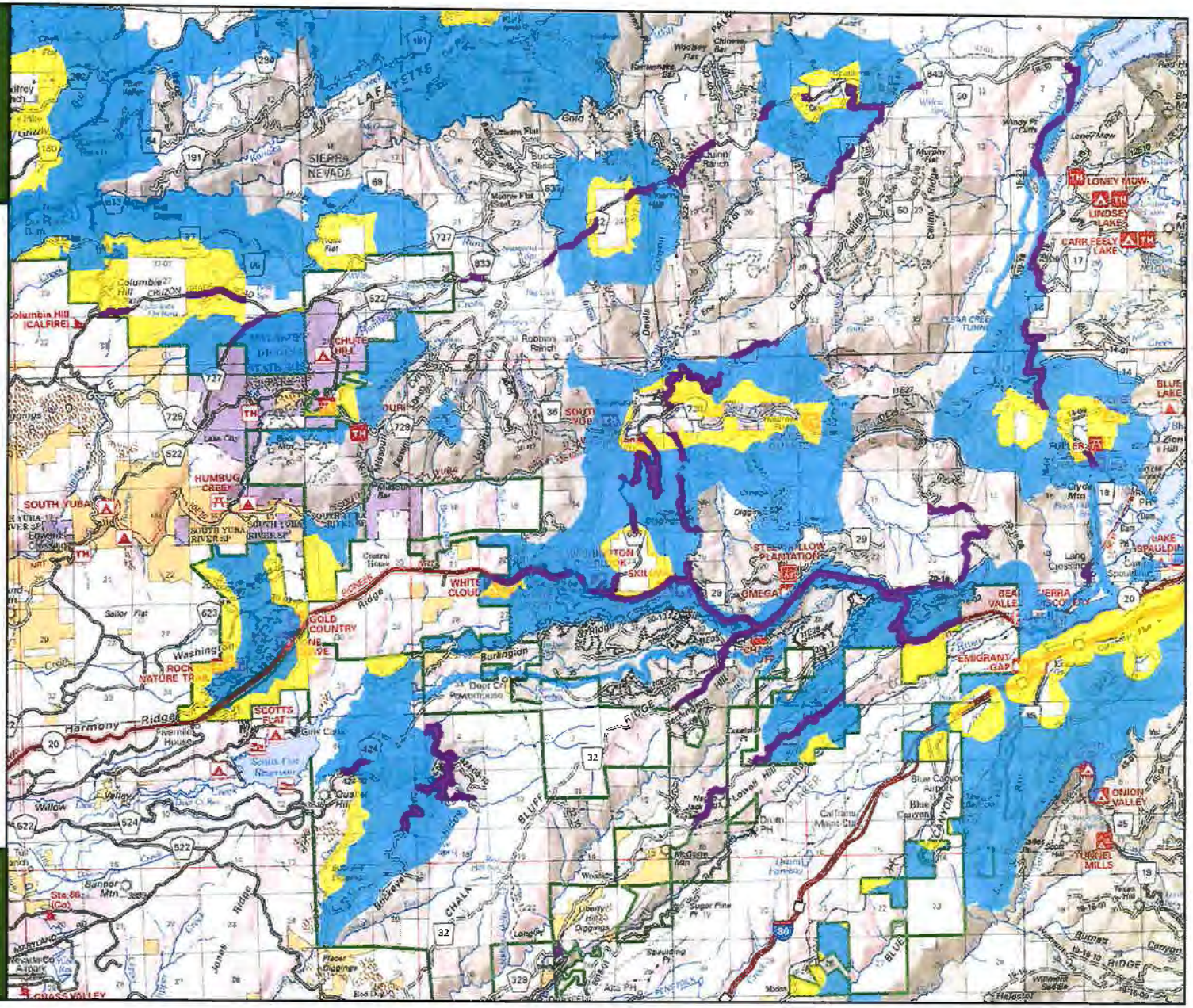

This map is compiled from geospatial information developed by USDA Forest Service, GIS data and product accuracy may vary and may be updated from sources of differing accuracy. Accurate only at certain scales, based on mapping conventions. Information is for planning and display purposes only. Using GIS products for purposes other than those for which they were created may yield inaccurate results. The Forest Service reserves the right to correct, update, modify or replace GIS products without notice.

USDA United States Department of Agriculture

Forest Service
Tahoe National Forest
Yuba River Ranger District

USDA
United States Department of Agriculture

Truckee Roadside Fuel Breaks Expansion Map 1

- TRFB_Fuel_Breaks
- Add_CA_State_Hwy_89
- Add_Hobart_Spur
- Add_Dry_Creek_Rd

CA_MajorRoads
- Interstate and US Highway
- State Highway

Road Surface Type
- Paved Road
- Dirt Road

Land Status
- Tahoe NF
- Other/Private

N

0 0.5 1
Miles

Note: The USDA Forest Service, Tahoe N.F. uses the most current and complete data available. GIS data and product accuracy may vary. The lines and areas represented on this map are only approximate and their actual location on the ground may vary. This information may be updated, corrected or otherwise modified without notification.

Forest Service
Tahoe National Forest
Truckee Ranger District

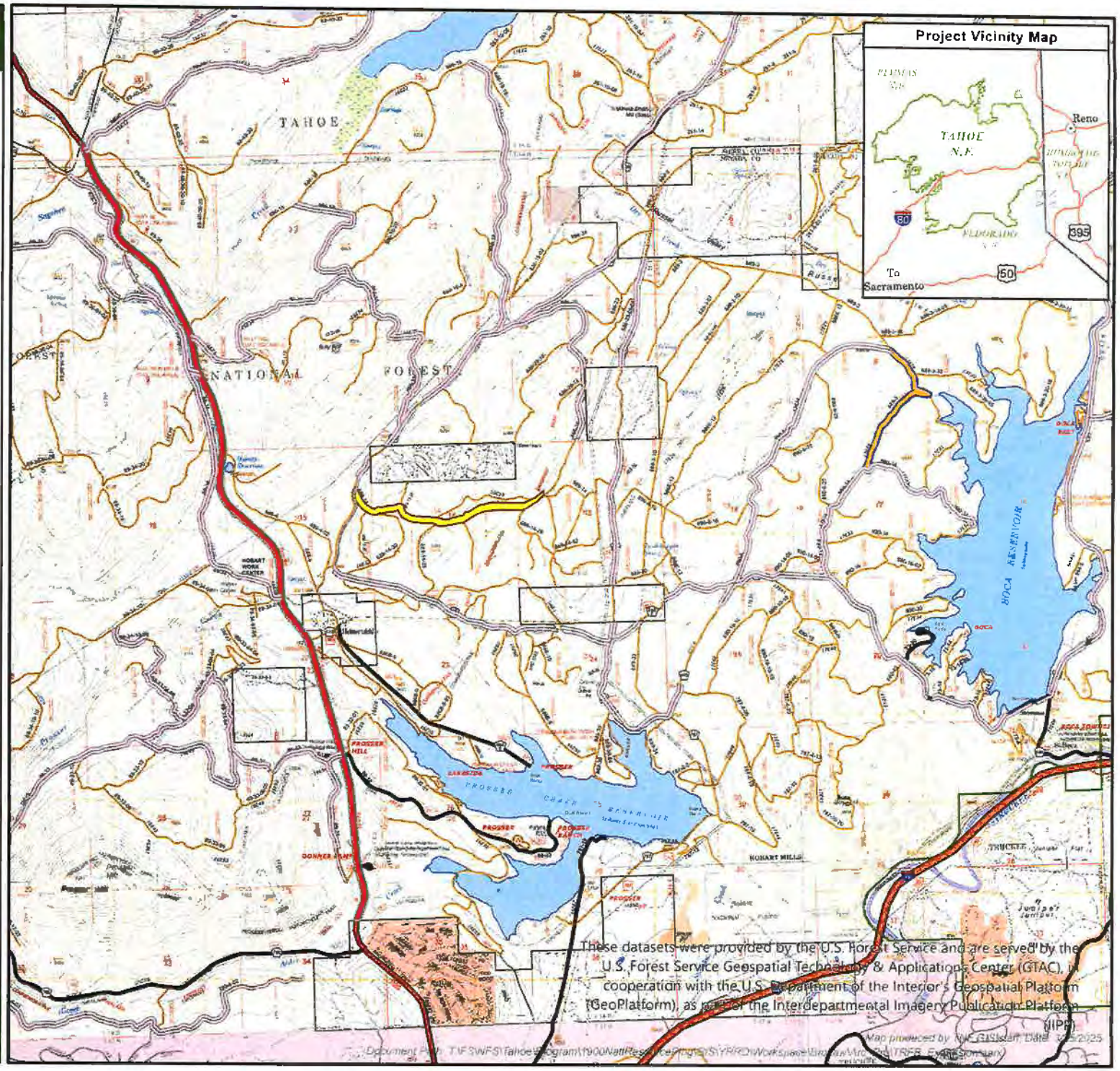

These datasets were provided by the U.S. Forest Service and are served by the U.S. Forest Service Geospatial Technology & Applications Center (GTAC), in cooperation with the U.S. Department of the Interior's Geospatial Platform (GeoPlatform), as part of the Interdepartmental Imagery Publication Platform (IIPP).

Washington Fuels Reduction Project

Alternative C Treatment Units West Extent

Tahoe National Forest
Downieville/Nevada City Ranger District

Legend

- Project Boundary

Alternatives C Treatment Units

- Mechanical Thin
- Mechanical Thin and Mastication
- Mechanical Thin and Underburn
- Mechanical Thin and Hand Cut, Pile and Burn
- Hand Cut, Pile and Burn
- Mastication Only
- Underburn Only
- 711 Unit Number Identifier
- Non-National Forest
- National Forest Boundary

Transportation System

- Local Road
- Primary Highway

Stream Classification

- Seasonal
- Perennial
- Recreation Site

N W E S

0.5 0 0.5 Miles

All Lines are Approximate

Note: The USDA Forest Service Tahoe N.F. uses the most current and complete data available. GIS data and product accuracy may vary. The lines and areas represented on this map are only approximate and their actual location on the ground may differ.

Map by TNF GIS web 04/02/2004

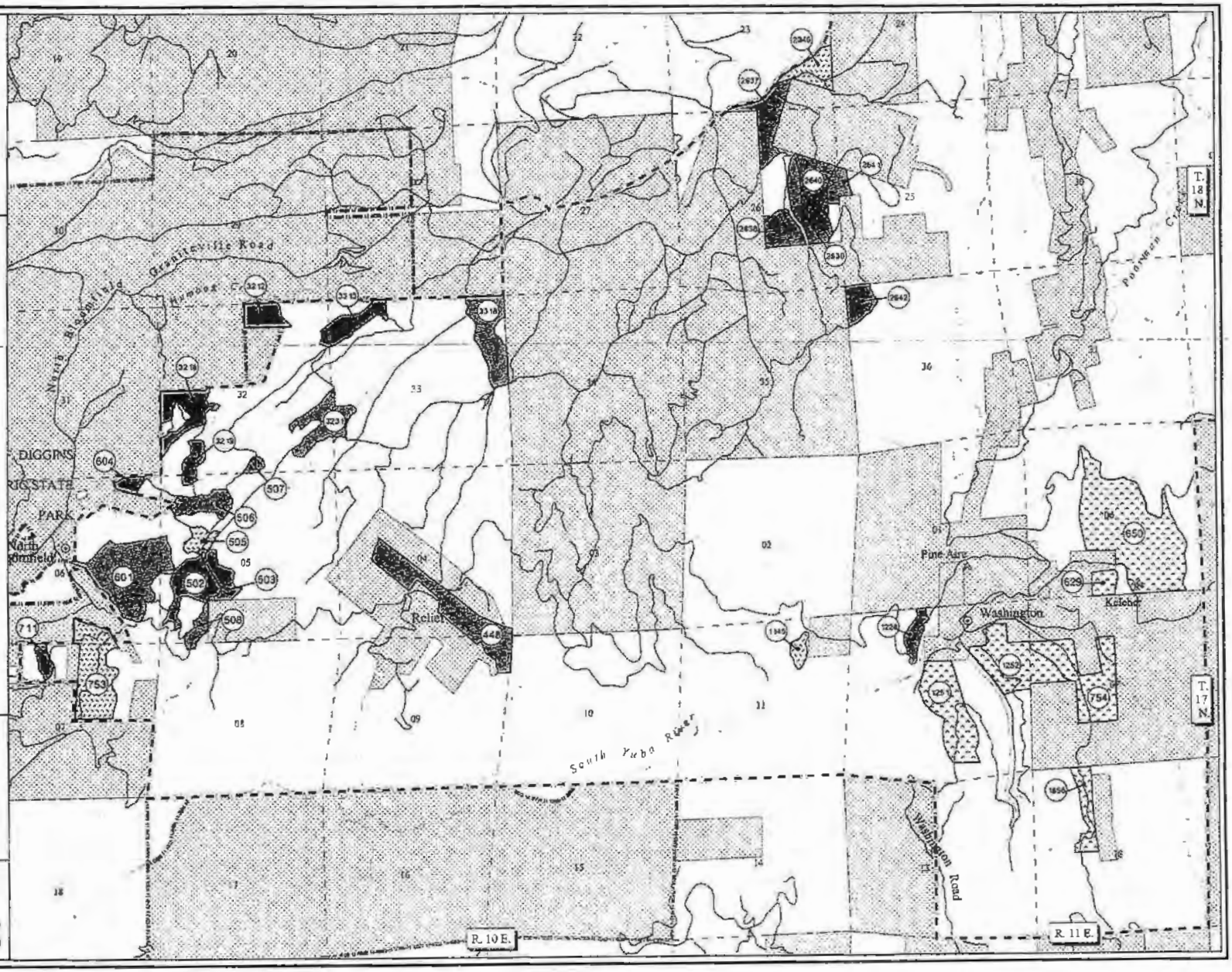

Washington Fuels Reduction Project

Alternative A Treatment Units West Extent

Tahoe National Forest
Downieville/Nevada City Ranger District

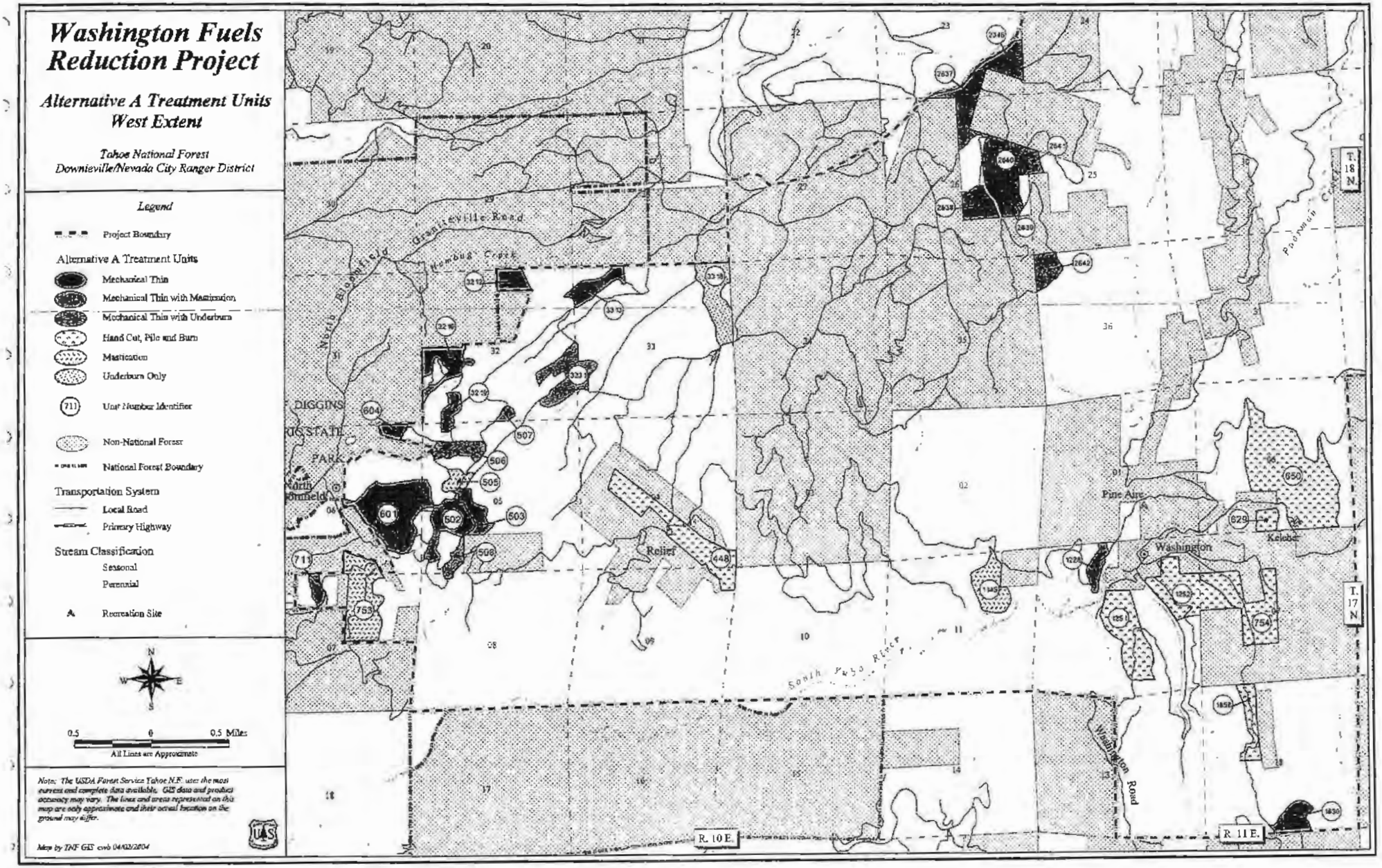
Legend
Project Boundary
Alternative A Treatment Units
Mechanical Thin
Mechanical Thin with Mastication
Mechanical Thin with Underburn
Hand Cut, Pile and Burn
Mastication
Underburn Only
Unit Number Identifier
Non-National Forest
National Forest Boundary
Transportation System
Local Road
Primary Highway
Stream Classification
Seasonal
Perennial
Recreation Site
N
W
E
S
0.5 0 0.5 Miles
All Lines are Approximate
Note: The USDA Forest Service Tahoe N.F. uses the most current and complete data available. GIS data and product accuracy may vary. The lines and areas represented on this map are only approximate and their actual location on the ground may differ.
Map by TNF GIS cwb 04/02/2004
Granite Chief Wilderness
Granite Chief Wilderness
Granite Chief Wilderness