State of California - Department of Fish and Wildlife

2026 ENVIRONMENTAL DOCUMENT FILING FEE CASH RECEIPT

DFW 753.5a (REV. 01/01/26) Previously DFG 753.5a

RECEIPT NUMBER: 39-01142026-014

STATE CLEARINGHOUSE NUMBER *(If applicable)*

SEE INSTRUCTIONS ON REVERSE. TYPE OR PRINT CLEARLY.

LEAD AGENCY	LEAD AGENCY EMAIL	DATE
SAN JOAQUIN COUNTY PUBLIC WORKS		01/14/2026

COUNTY/STATE AGENCY OF FILING	DOCUMENT NUMBER
SAN JOAQUIN	39-01142026-014

PROJECT TITLE

CHIP SEAL 2026

PROJECT APPLICANT NAME	PROJECT APPLICANT EMAIL	PHONE NUMBER
SAN JOAQUIN COUNTY PUBLIC WORKS		(209) 468-3000

PROJECT APPLICANT ADDRESS	CITY	STATE	ZIP CODE
1810 EAST HAZELTON AVE	STOCKTON	CA	95205

PROJECT APPLICANT *(Check appropriate box)*

☒ Local Public Agency ☐ School District ☐ Other Special District ☐ State Agency ☐ Private Entity

CHECK APPLICABLE FEES:

☐ Environmental Impact Report (EIR)	$4,227.50	$
☐ Mitigated/Negative Declaration (MND)(ND)	$3,043.75	$
☐ Certified Regulatory Program (CRP) document - payment due directly to CDFW	$1,437.25	$

☒ Exempt from fee

- ☒ Notice of Exemption (attach)
- ☐ CDFW No Effect Determination (attach)

☐ Fee previously paid (attach previously issued cash receipt copy)

☐ Water Right Application or Petition Fee (State Water Resources Control Board only)	$850.00	$
☒ County documentary handling fee		$ $50.00
☐ Other		$

PAYMENT METHOD:

☐ Cash ☒ Credit ☐ Check ☐ Other **TOTAL RECEIVED** $ $50.00

SIGNATURE	AGENCY OF FILING PRINTED NAME AND TITLE
X 	Alfred Ambriz ,Deputy



Filed Doc #: 39-01142026-014
01/14/2026 11:30:39 AM
Steve J. Bestolarides
San Joaquin County Clerk

NOTICE OF EXEMPTION

TO: X Office of Planning and Research
CEQAnet Web Portal
https://ceqasubmit.opr.ca.gov/

X County Clerk
County of San Joaquin California
44 North San Joaquin Street, Suite 260
Stockton, California 95202

FROM: San Joaquin County
Department of Public Works
1810 East Hazelton Avenue
Stockton, California 95205

Project Title: Chip Seal 2026

Project Location: See attached vicinity map

Description of Nature, Purpose, and Beneficiaries: See attached project description

Public Agency Approving Project: San Joaquin County Public Works Department

Name of Agency Carrying Out Project: San Joaquin County Public Works Department

This is to advise that the San Joaquin County Public Works Department has approved the above described project on 11/26/2025 and has made the determination that the project is exempt due to the following:

Exempt Status (check one):

___ Ministerial (Sec. 21080 (b) (1); 15268)
___ Declared Emergency (Sec. 21080 (b) (3); 15269(a))
___ Emergency Project (Sec. 21080 (B) (4); 15269(b) (c))
X Categorical Exemption: Existing Facilities (Sec. 15301 (c))
___ Statutory Exemption (Sec. 15282(l))

Reason(s) why project is exempt: The project will repair existing roads and will not result in any major alterations to the configuration of the roads. No additional vehicle travel lanes will be constructed.

Lead Agency Contact Person: Fatima Gutierrez, Assistant Planner, (209) 468-3035

Signature: Fatima Gutierrez Title: Assistant Planner Date: 1/13/2026

CHIP SEAL 2026
Project Description

Project Location:

- **District 1:** Golden Gate Avenue.
- **District 3:** Tracy Boulevard, Union Road.
- **District 4:** Cherokee Road, Jahant Road, Mackville Road, Collier Road, Copperopolis Road, Walnut Grove Road, Peltier Road, North 99 Frontage East, North 99 Frontage West, Jack Tone Road, Escalon-Bellota Road.
- **District 5:** Escalon-Bellota Road, Santa Fe Road, West Ripon Road, Mohler Road, Valpico Road. **See attached Vicinity Maps.**

Project Justification:
As part of an overall pavement maintenance strategy, these roads are programmed for chip seal on a 7-year cycle. This is cycle 4 of the 7 year cycle program.

Scope of Work:

1. Removing thermoplastic striping, pavement markings, and pavement markers.
2. Repairing all structural failure areas with full depth 0.5 feet of Hot Mix Asphalt (Type A).
3. Placing Chip Seal on existing pavement.
4. Adjusting Survey Monument frames and covers.

Environmental Setting:
In these portions of the San Joaquin County, land usage varies, though primarily **rural with single family homes.**

There are many large trees adjacent to the project area. Nesting and migratory birds, protected by the Migratory Bird Treaty Act, may nest within these trees. Furthermore, the Swainson's Hawk, a raptor species of concern within the State of California and listed as threatened may nest adjacent to or within the project area. A pre-construction survey for nesting Swainson's Hawks and other migratory birds is recommended if construction is scheduled to occur from February 15th to September 1st.

Beneficiaries:
The public will see increased safety and fewer hazards with these well-maintained roads. Overall, there will be reduced maintenance concerns and more reliability within the project areas.

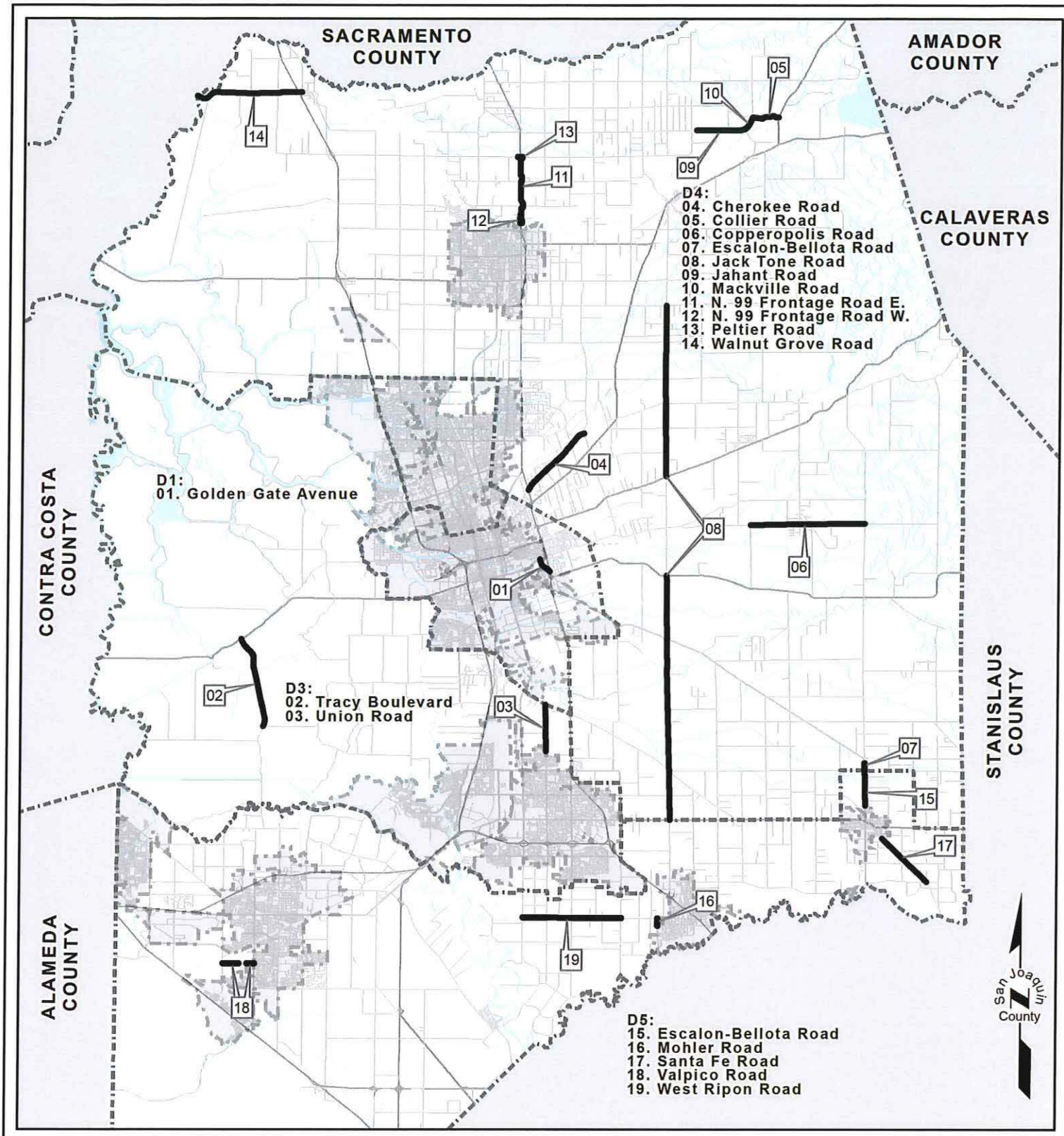

NO SCALE



Vicinity Map
CHIP SEAL 2026

DISTRICT 1, 3, 4, & 5

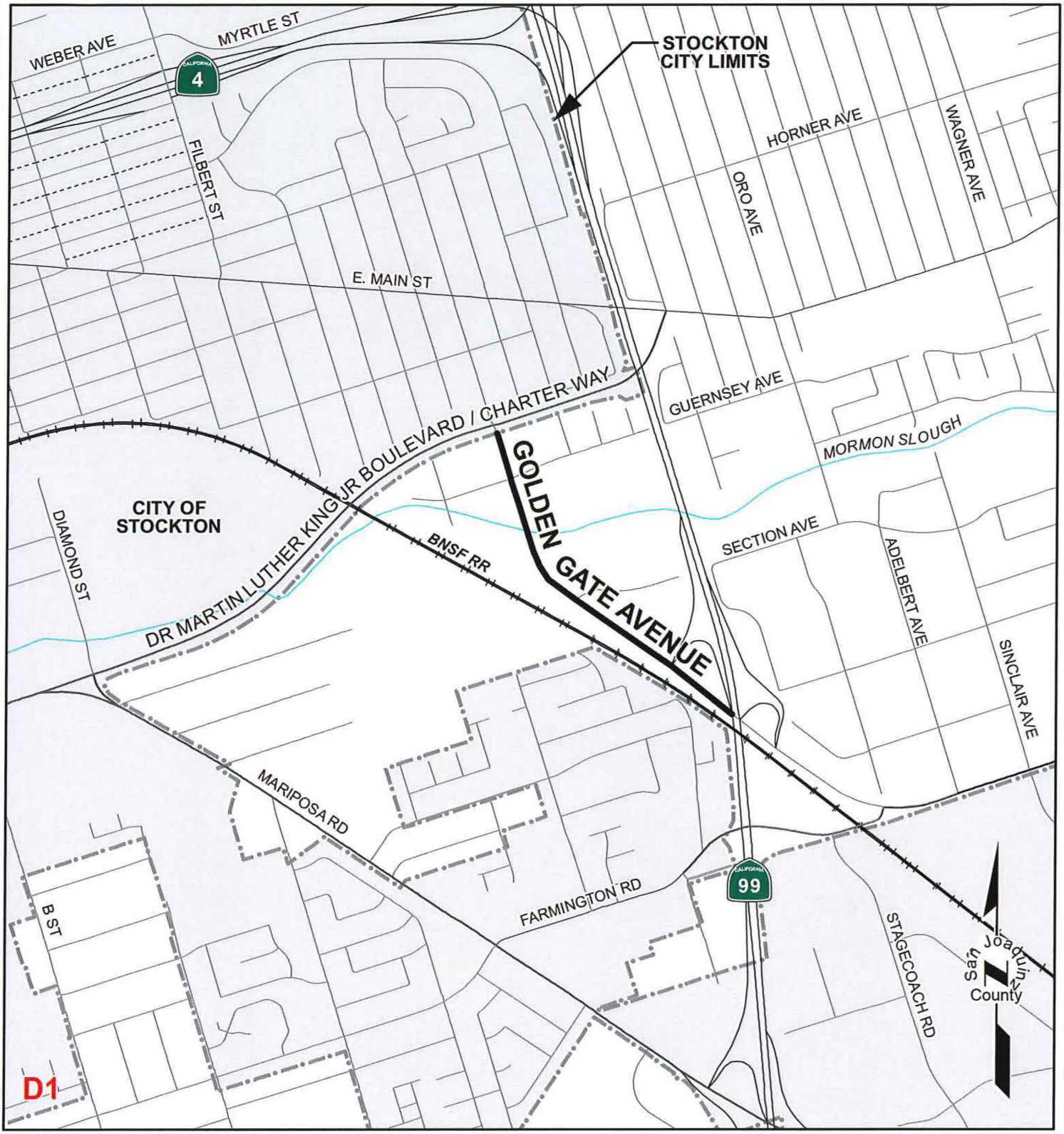

District 1 NO SCALE



Vicinity Map
CHIP SEAL 2026

Golden Gate Avenue: State Route 99 to (Stockton City Limits) Dr. Martin Luther King Jr. Boulevard/Charter Way

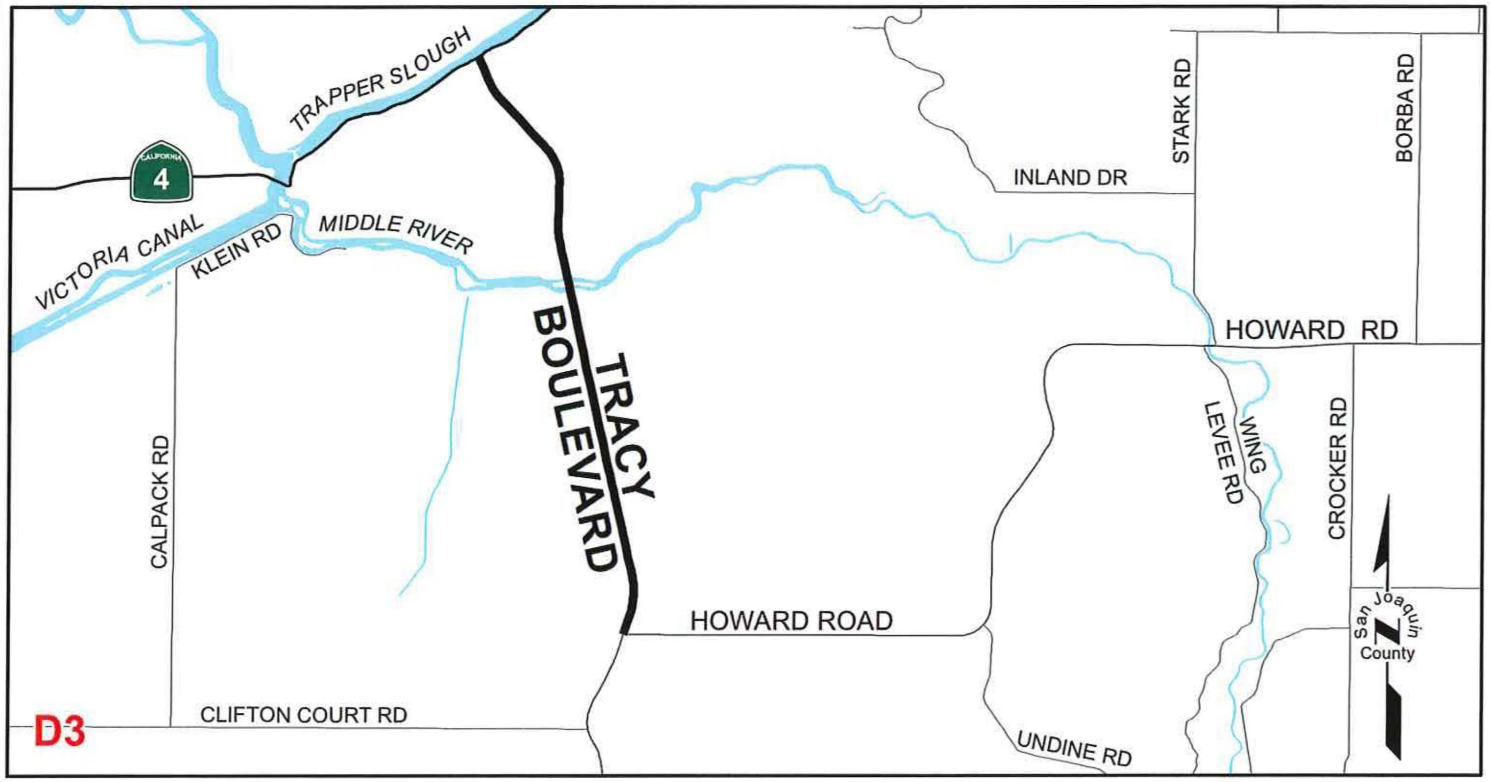

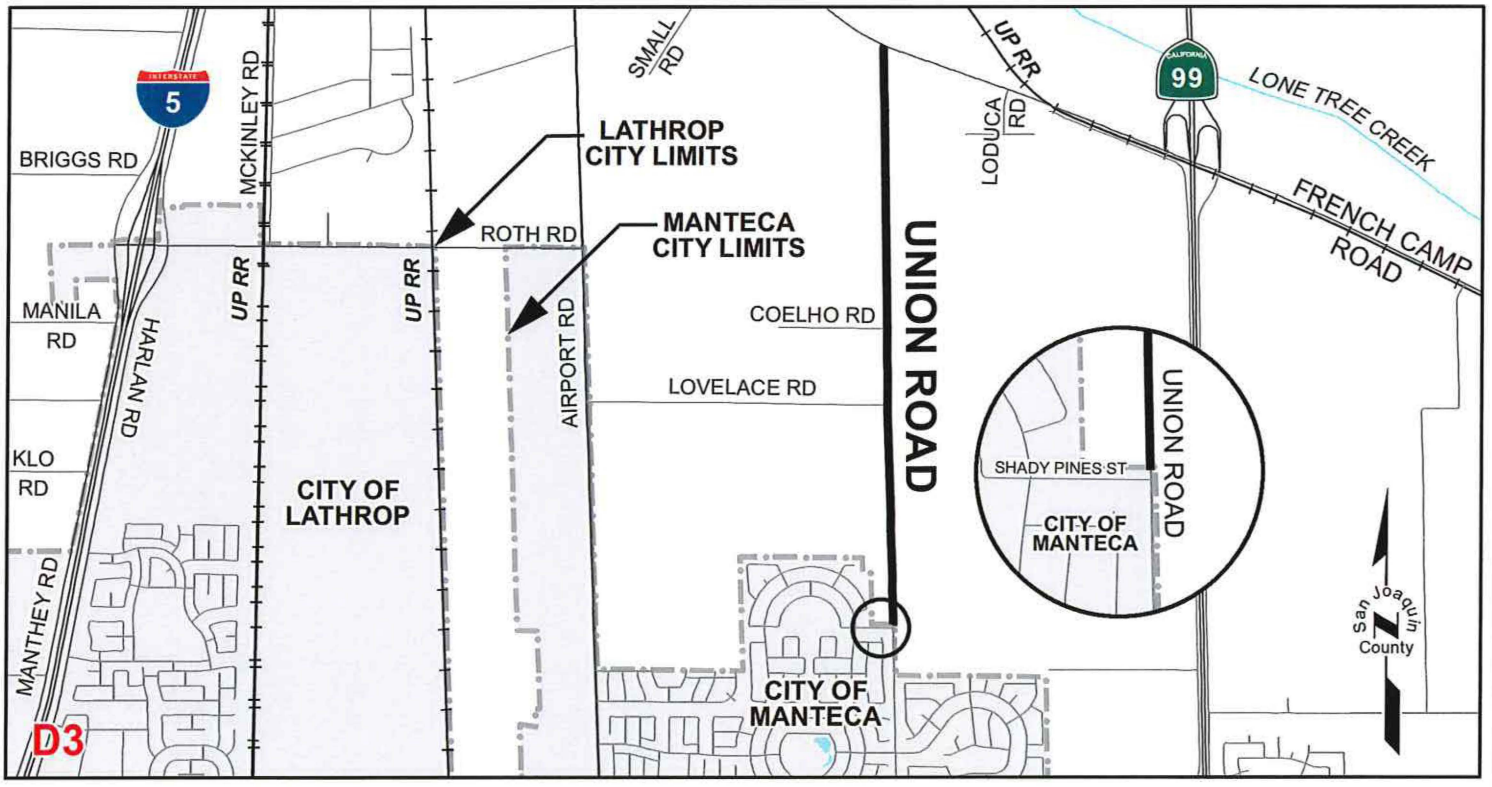

District 3 NO SCALE

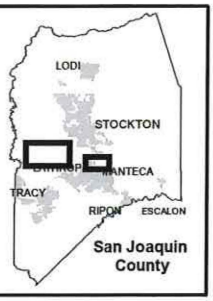

Vicinity Map
CHIP SEAL 2026

Tracy Boulevard: Howard Road to State Route 4
Union Road: 60' North of Shady Pines Street (Manteca City Limits) to French Camp Road

PUBLIC WORKS
San Joaquin County
Working for YOU

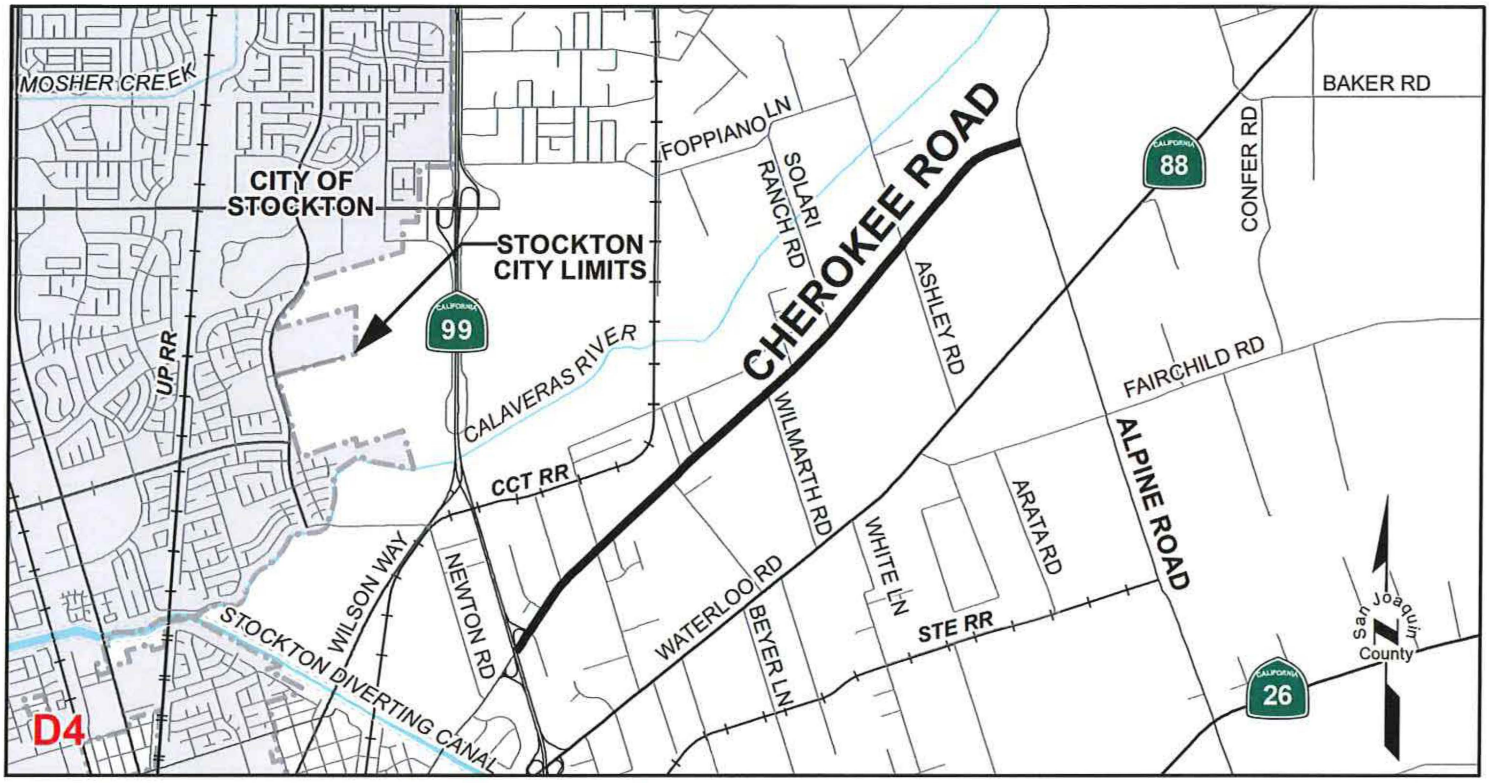

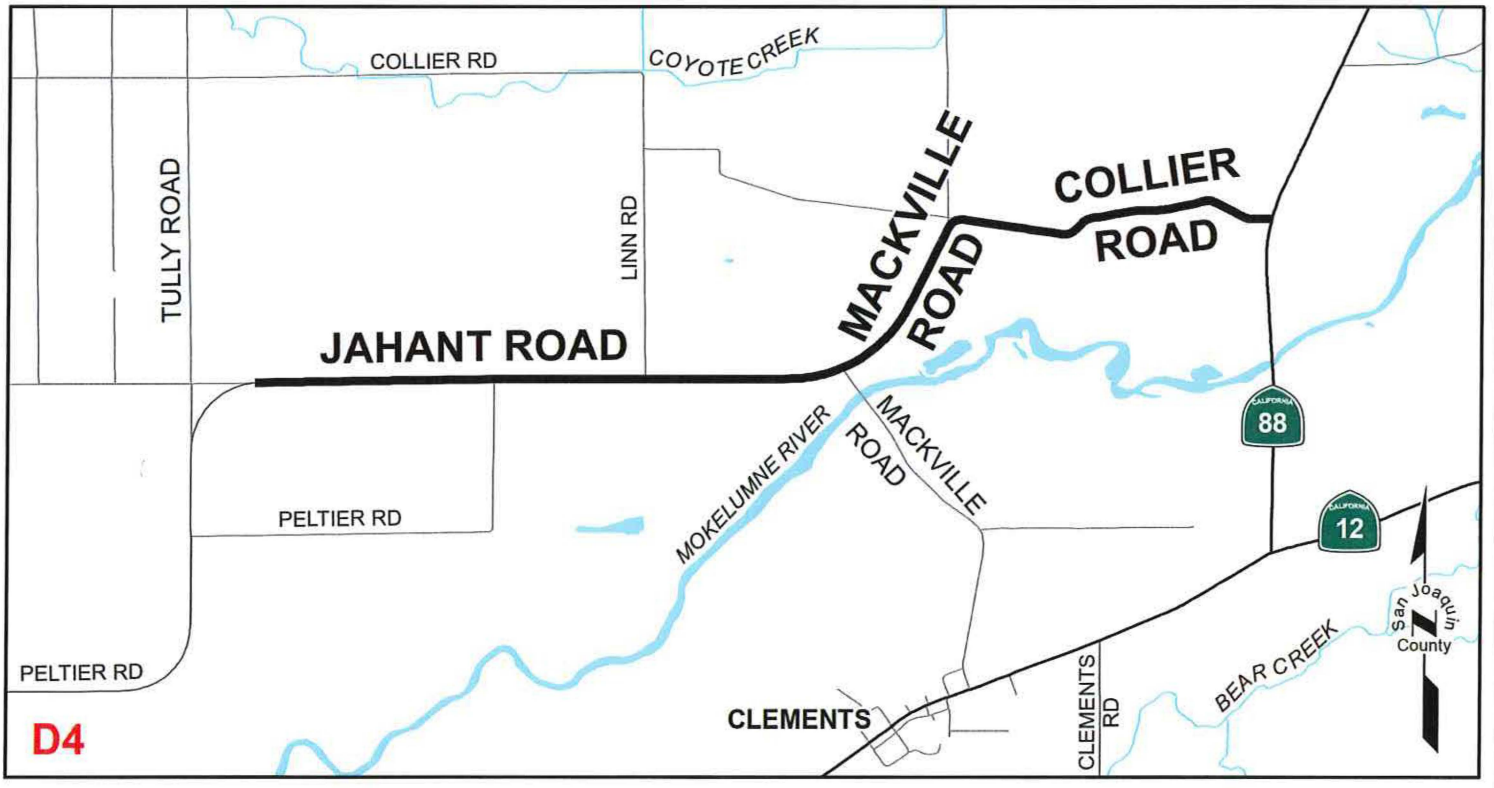

District 4 NO SCALE

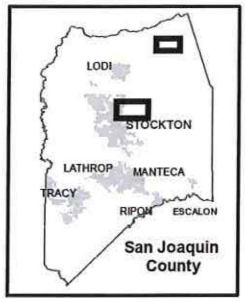

Vicinity Map
CHIP SEAL 2026

Cherokee Road: State Route 99 to Alpine Road
Collier Road: Mackville Road to State Route 88
Jahunt Road: 1000' East of Tully Road to Mackville Road
Mackville Road: Jahunt Road to Collier Road

PUBLIC WORKS
San Joaquin County
Working for YOU

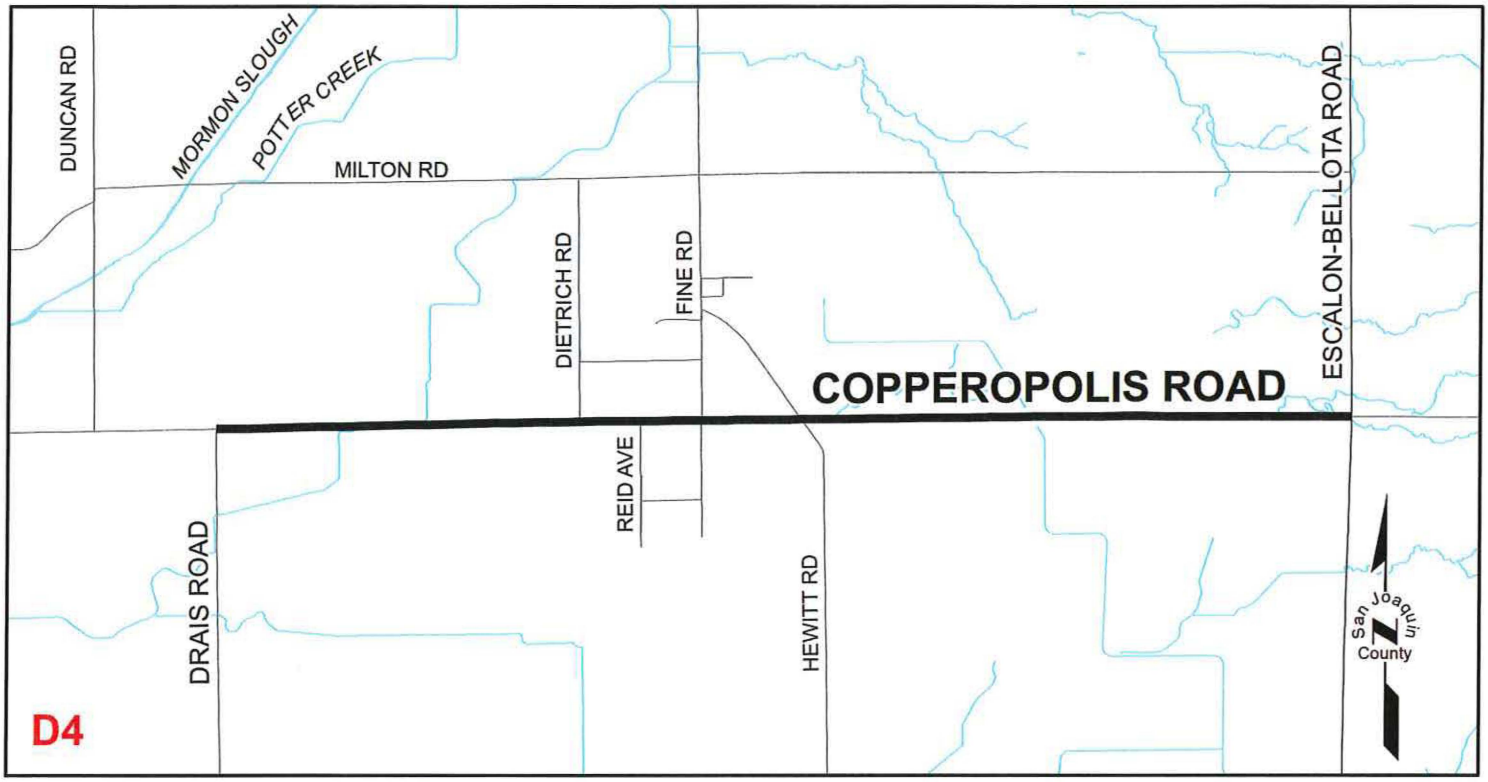



District 4 NO SCALE



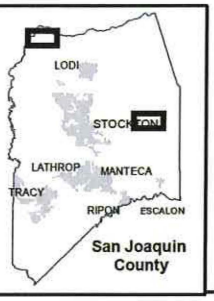

Vicinity Map
CHIP SEAL 2026

Copperopolis Road: Drais Road to Escalon-Bellota Road
Walnut Grove Road: San Joaquin County Line to Southbound I5 Ramps, Northbound I5 Ramps to Thornton Road

PUBLIC WORKS
San Joaquin County
Working for YOU

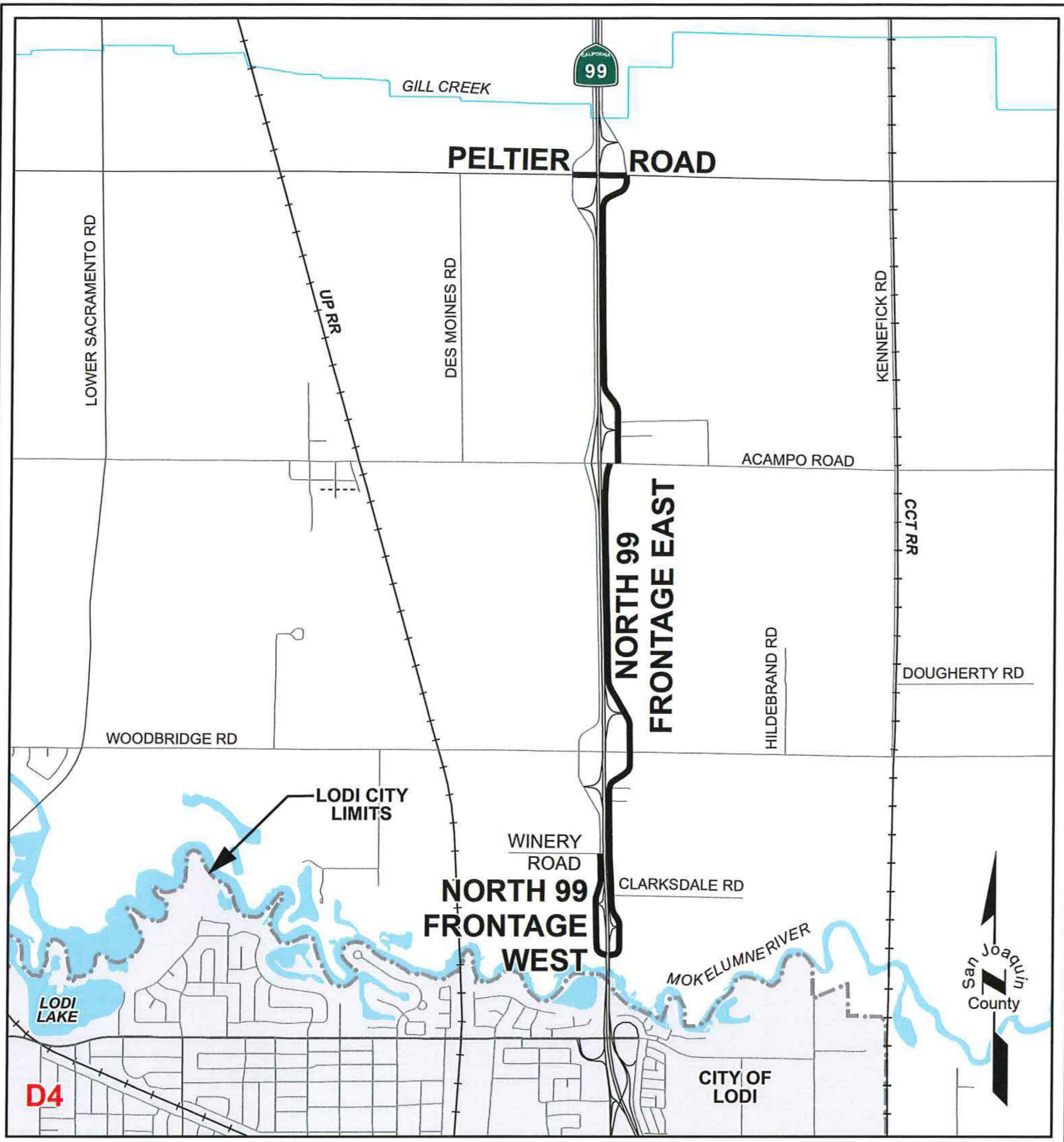

District 4 NO SCALE

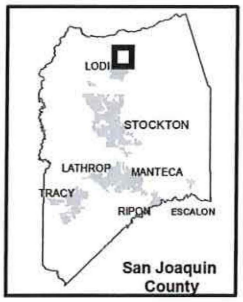

Vicinity Map
CHIP SEAL 2026

North 99 Frontage East: State Route 99 to Peltier Road
North 99 Frontage West: State Route 99 to Winery Road
Peltier Road: 105' West of N. State Route 99 Frontage Road West to State Route 99 Bridge Deck; State Route 99 Bridge Deck to 98' East of N. State Route 99 Frontage Road East

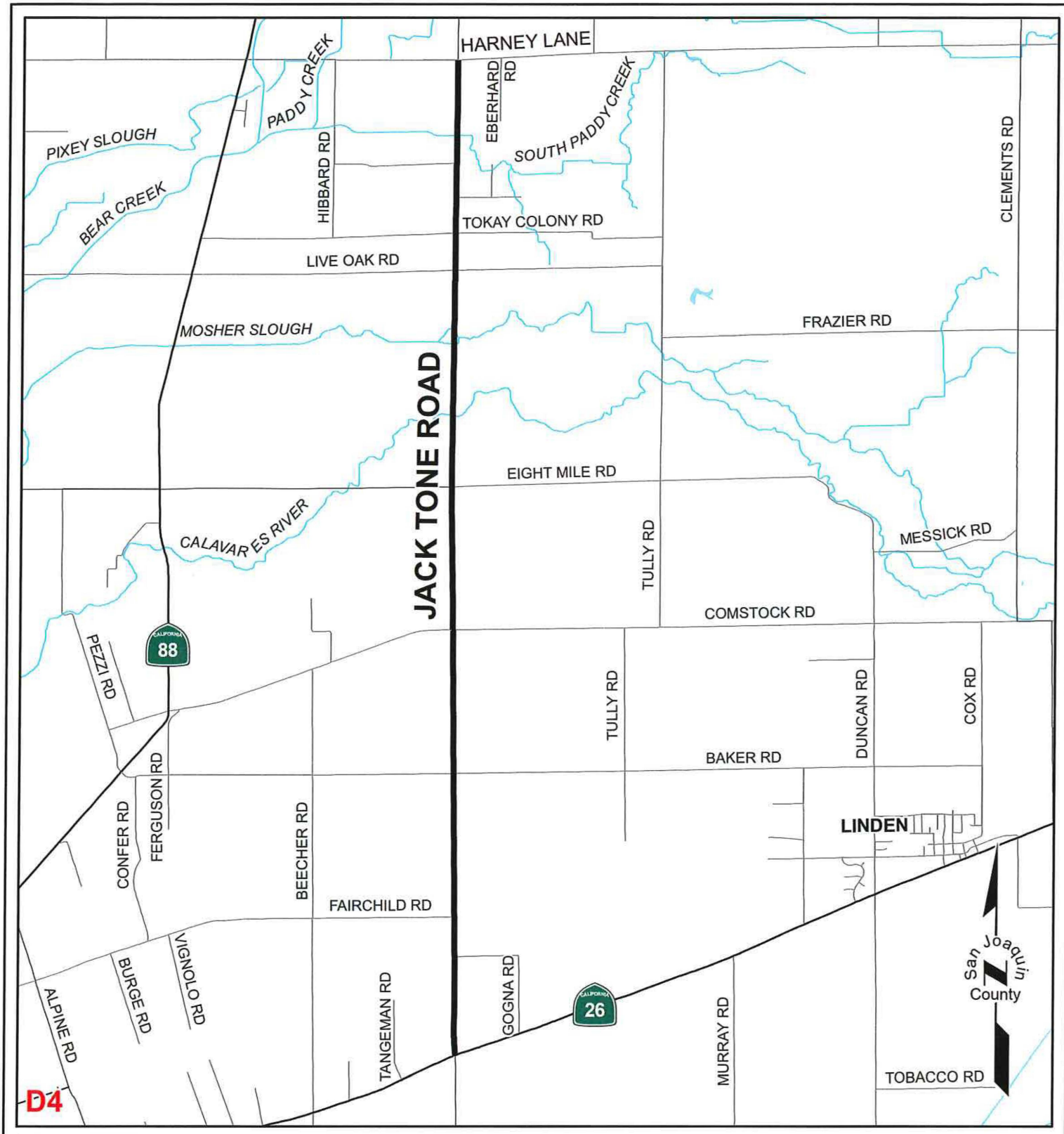

District 4 NO SCALE

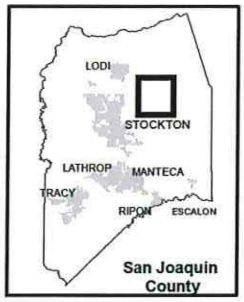

Vicinity Map
CHIP SEAL 2026

Jack Tone Road: "State Route 26" to Harney Lane

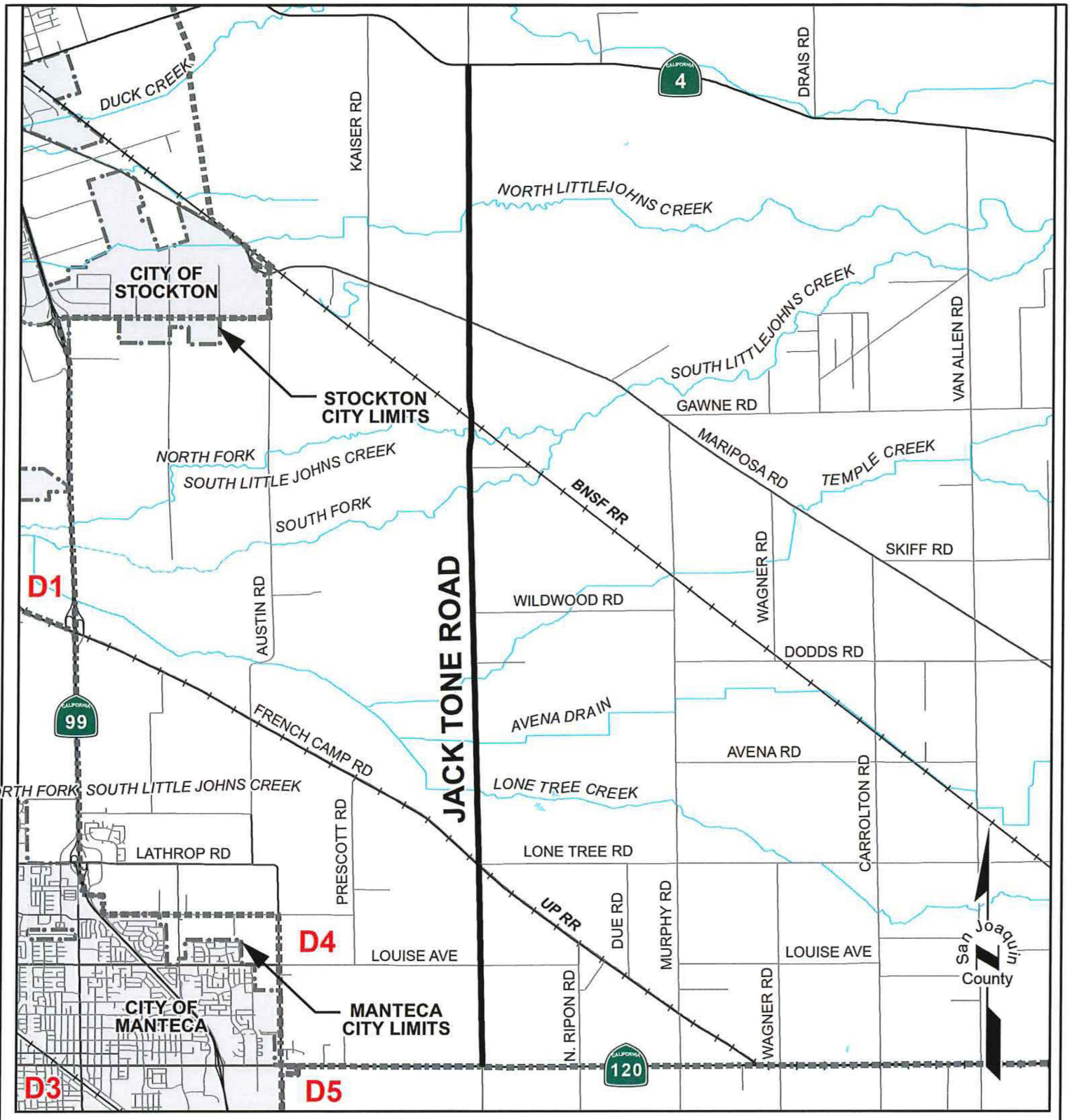

District 4 NO SCALE

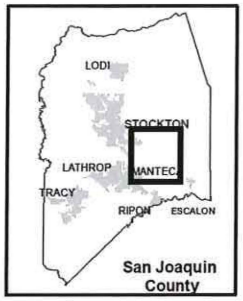

Vicinity Map
CHIP SEAL 2026

Jack Tone Road: State Route 120 to State Route 4

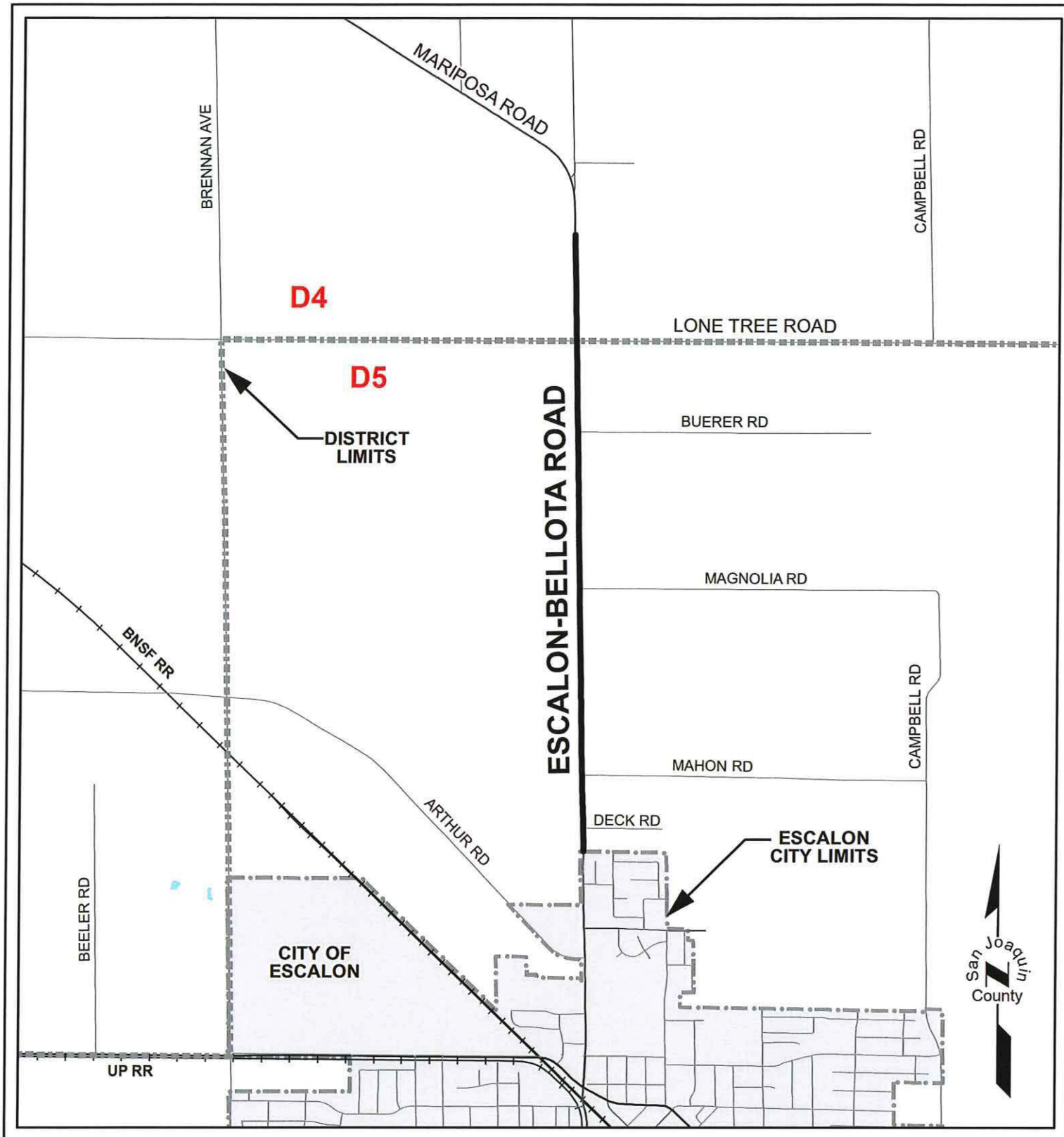

District 4
District 5

NO SCALE

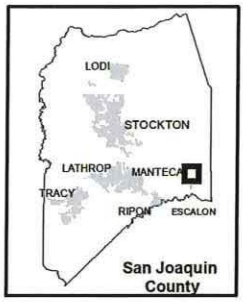

Vicinity Map

CHIP SEAL 2026

[RD4] Escalon-Bellota Road: Lone Tree Road to 1000' South of Mariposa Road
[RD5] Escalon-Bellota Road: 350' South of Deck Road (Escalon City Limits) to Lone Tree Road

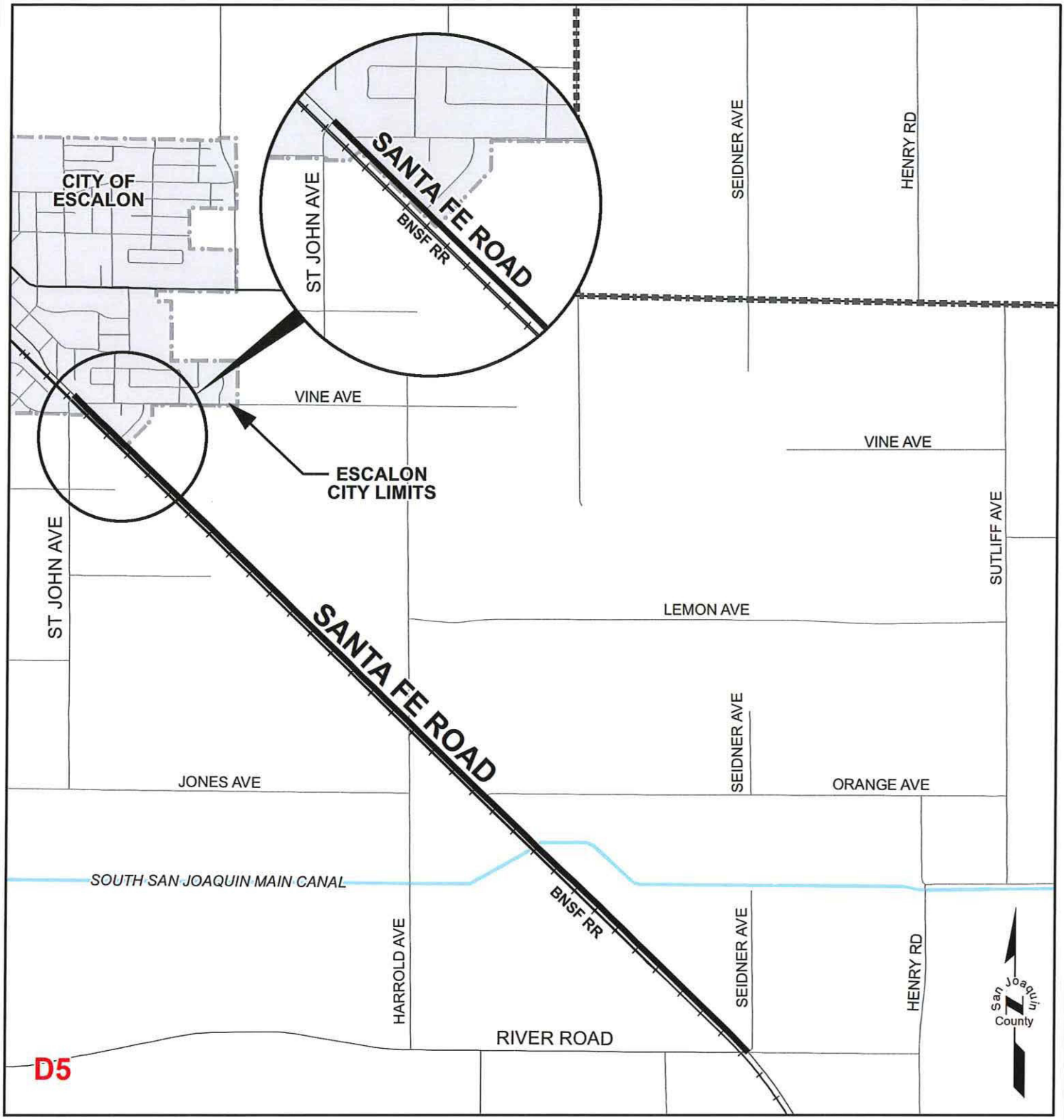

District 5 NO SCALE

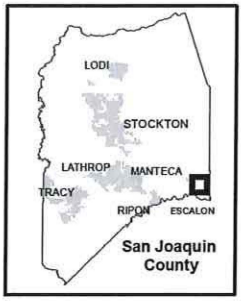

Vicinity Map
CHIP SEAL 2026

Santa Fe Road: St John Ave to River Road

PUBLIC WORKS
San Joaquin County
Working for YOU

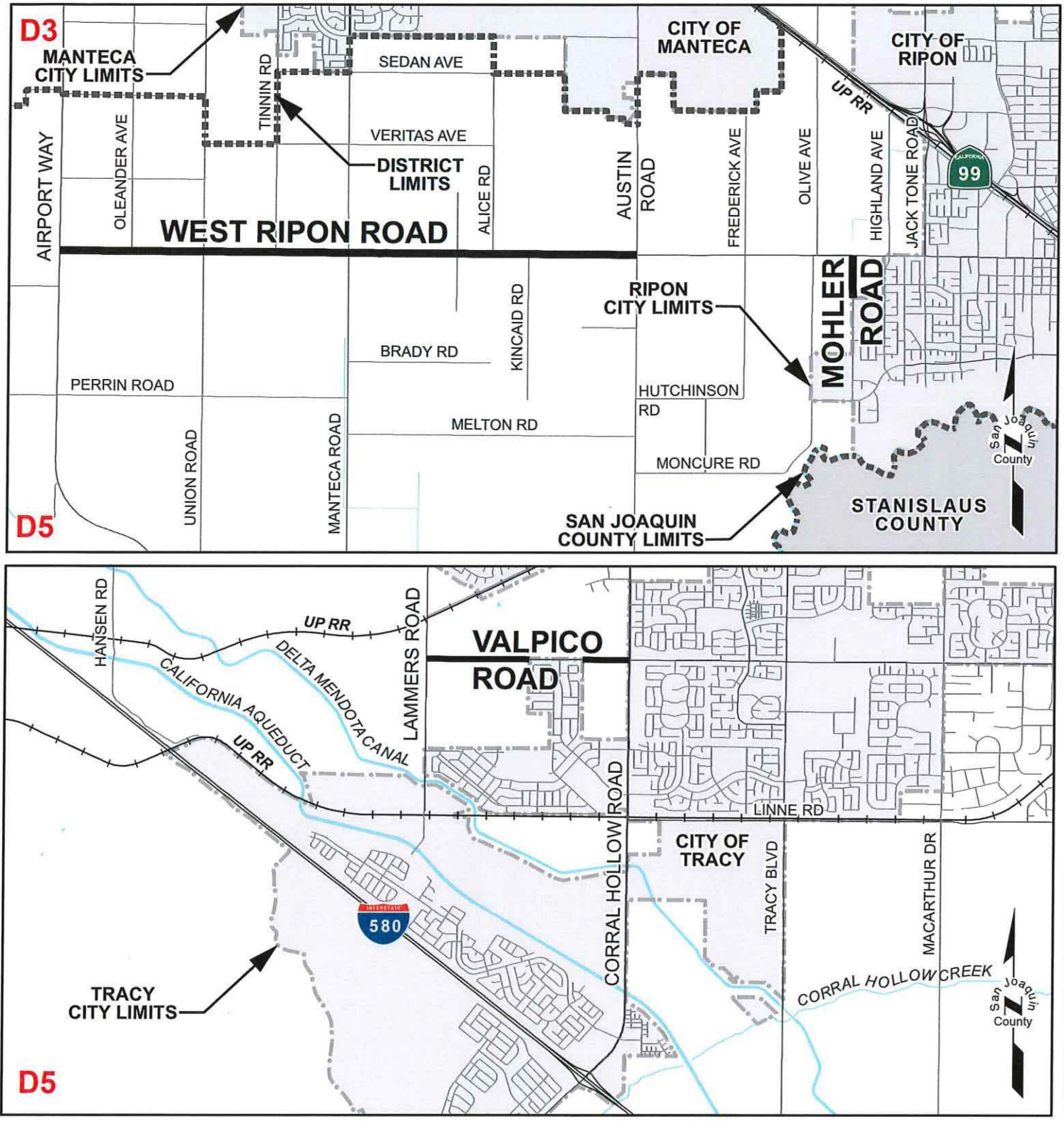

District 5

NO SCALE

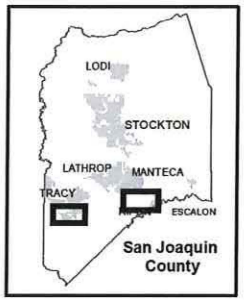

Vicinity Map
CHIP SEAL 2026

Mohler Road: 1,525' South of West Ripon Road (Ripon City Limits) to West Ripon Road
Valpico Road: Lammers Road to 3,449' East of Lammers Road (Tracy City Limits), 1,586' West of Corral Hollow Road (Tracy City Limits) to Corral Hallow Road
West Ripon Road: Airport Way to Austin Road

PUBLIC WORKS
San Joaquin County
Working for YOU