Phase I Environmental Site Assessment

Norco College LLRC + Student Services Building

2001 Third Street

Norco, Riverside County, California

October 31, 2025 | Terracon Project No. CB257022

Prepared for:

Riverside Community College District
Riverside, California

Prepared by:

Terracon Consultants, Inc.
Laguna Hills, California

Terracon

Nationwide
Terracon.com

- Facilities
- Environmental
- Geotechnical
- Materials

23041 Avenida De La Carlota, Suite 350
Laguna Hills, CA 92653-1590
P (949) 261-0051
Terracon.com

October 31, 2025

Riverside Community College District
3801 Market Street
Riverside, California 92501

Attn: Mr. Mehran Mohtasham
P: (951) 222-8946
E: mehran.mohtasham@rccd.edu

Re: Phase I Environmental Site Assessment
Norco College LLRC + Student Services Building
2001 Third Street
Norco, Riverside County, California
Terracon Project No. CB257022

Dear Mr. Mohtasham:

Terracon Consultants, Inc. (Terracon) is pleased to submit the enclosed Phase I Environmental Site Assessment (ESA) report for the above-referenced subject property (hereinafter known as the "site"). This assessment was performed in accordance with our Proposal dated August 1, 2025 and Consulting Services Agreement, dated September 8, 2025

We appreciate the opportunity to be of service to you on this project. In addition to ESA services, our professionals provide other environmental, geotechnical, construction materials, and facilities services on a wide variety of projects locally, regionally, and nationally. For more detailed information on all of Terracon's services please visit our website at www.terracon.com. If there are any questions regarding this report or if we may be of further assistance, please do not hesitate to contact us.

Sincerely,

Terracon Consultants, Inc.

Baylie R. Zemke
Staff Scientist

Sami Noaman
Manager Regional Services

Tony Mikacich, PG #9918
Senior Geologist

Attachments

Table of Contents

Executive Summary ..... **i**
Findings and Opinions i
Significant Data Gaps iv
Conclusions v
Recommendations vi

1.0 Introduction **1**
1.1 Site Description 1
1.2 Scope of Services 1
1.3 Standard of Care 2
1.4 Additional Scope Limitations, ASTM Deviations, and Data Gaps 3
1.5 Reliance 4
1.6 Client Provided Information 4

2.0 Physical Setting **5**

3.0 Historical Use Information **7**
3.1 Historical Topographic Maps, Aerial Photographs, and Sanborn Maps 7
3.2 Historical City Directories 9
3.3 Site Ownership 10
3.4 Title Search 10
3.5 Environmental Liens and Activity and Use Limitations 10
3.6 Interviews Regarding Current and Historical Site Uses 10
3.7 Prior Report Review 11

4.0 Records Review **15**
4.1 Federal and State/Tribal Databases 15
4.2 Local Agency Inquiries 20
4.3 Local Area Knowledge 21

5.0 Site Reconnaissance **21**
5.1 General Site Information 21

5.2 Overview of Current Site Occupants 22
5.3 Overview of Current Site Operations 22
5.4 Site Observations 22
6.0 Adjoining Property Reconnaissance 25
7.0 Additional Services 25
7.1 Visual Observations for Suspect Asbestos 25
7.2 Naturally Occuring Asbestos 26
7.3 Radon Records Review 26
7.4 Visual Observations of Suspect Lead-Based Paint 27
7.5 Methane and Hydrogen Sulfide Gas 28
7.6 Organochlorine Pesticides (OCPs) 28
8.0 Declaration 28

Appendices

APPENDIX A Exhibit 1: Topographic Map, Exhibit 2: Site Diagram
APPENDIX B Site Photographs
APPENDIX C Historical Documentation and User Questionnaire
APPENDIX D Environmental Database Information
APPENDIX E Credentials

Executive Summary

This Phase I Environmental Site Assessment (ESA) was performed in accordance with our Proposal dated August 1, 2025 and Consulting Services Agreement, dated September 8, 2025, and was conducted consistent with the procedures included in ASTM E1527-21, *Standard Practice for Environmental Site Assessments: Phase I Environmental Site Assessment Process*. The purpose of this ESA was to assist the client in developing information to identify Recognized Environmental Conditions (RECs) in connection with the site as reflected by the scope of this report. The ESA was conducted under the supervision or responsible charge of Sami Noaman, Environmental Professional. Kimberly Buenrostro performed the site reconnaissance on September 25, 2025.

Findings and Opinions

A summary of the findings is provided below. It should be recognized that details were not included or fully developed in this section, and the report must be read in its entirety for a comprehensive understanding of the items contained herein.

Site Description and Use

The site is located at 2001 Third Street in Norco, Riverside County, California (part of Riverside County Assessor Parcel Number (APN) 129-210-005) and consists of approximately 9.3-acres divided into three non-contiguous tracts. The central area of the site (Tract 2) is improved with an approximately 49,802-square-foot Student Services and Learning Center, police campus building, associated landscaping, and concrete-paved pathways on the northern portion, and the southern portion of this area is primarily developed with asphalt-paved parking lots. The eastern (Tract 3) and western (Tract 1) areas of the site consist of vacant graded land. The site is occupied by Norco Community College Student Services and Learning Center and Police Campus and operates as a community college student service and parking area. Terracon understands the existing Student Services and Learning Center and Portables A and B will be demolished. The site will be redeveloped with a new Library Learning Resources Center (LLRC) and Student Services building, which is planned to encompass 77,430 Gross Square Feet (GSF) and consists of 48,827 Assignable Square Feet (ASF). It should be noted that portables A and B were not included within the site and will be evaluated at a later date. Please refer to Exhibit 2 in Appendix A for a diagram of the site.

Historical Information

Based on a review of historical information, the site consisted of undeveloped and/or vacant land from as early as 1902 through the early 1930s when the site tracts were partially developed with a golf course. By the late 1940s, the golf course is no longer depicted and vacant graded or undeveloped land remains with apparent landfill operations on the parent tract, located approximately 250 feet southeast of Tract 3 and 650 feet east of Tract 2. By the late 1960s Tract 1 of the site was developed with bunkers associated with the U.S. Naval Reservation. By the early 1970s, the bunkers were removed, vacant graded land remains on Tract 1, and apparent landfill operations ceased. By the early 1990s, Tract 2 was developed with existing student services/campus police building and asphalt paved parking lot and the remaining tracts of the site remained vacant land. By the early 2000s, the southern portion of Tract 2 was developed with the existing asphalt-paved parking lot.

The surrounding properties consisted of undeveloped, vacant, or agricultural land from as early as 1902 through the late 1940s when landfill operations were apparent approximately 250 feet southeast of Tract 3 and 650 feet east of Tract 2 of the site. By the mid-1980s the landfill operations ceased and the land was mostly graded with one building associated with the landfill remaining. By the early 2000s, the building was removed, and the land was graded in preparation of building the existing John F. Kennedy Middle High School building. By the late 1950s, the northern adjoining property was developed with the US Naval Reservation bunkers. By the early 1990s, construction of Norco College started and some of the existing Norco College buildings were developed. By the early 2000s, additional buildings were developed adjoining to the north of Tract 2 of the site to resemble existing layout. By the late 1960s, the southern adjoining property to Tract 2 was developed with the existing residences. By the early 1990s, construction staging areas for the development of Norco College was observed and a portion of the existing asphalt-paved parking lot was developed. By the early 2000s, the remainder of the existing asphalt-paved parking lots were developed to match the current layout. By the early 2000s the western adjoining property to Tract 1 of the site was developed with the existing soccer field and asphalt-paved parking lot. By the early 2010s, the existing library building was developed to the adjoining west of Tract 2 of the site. The former eastern adjoining landfill and US Naval Reservation are further discussed below and in Section 3.7.

Prior Reports

Multiple documents were provided to Terracon for review. The parent tract (Norco College Campus) now owned by Riverside Community College District (RCCD) was originally part of a resort opened in 1928 and closed during the Great Depression, later sold to the U.S. Navy in 1941 and converted into a naval hospital that operated intermittently until 1957. Beginning in 1953, the Naval Ordnance Laboratory Corona also used portions of the Norco College Campus for ordnance and explosives testing, incineration, and landfill activities, with operations extending across 714 acres. Historical features include multiple bunkers, an aboveground storage tank, landfills, incinerator,

and a burn dump. In the early 1980s, surplus Navy land was transferred to the State of California, which conveyed approximately 142.63 acres to the RCCD in 1984. An approximately 6.45-acre portion of the RCCD-owned property was leased to the Corona–Norco Unified School District for the construction of the Kennedy Middle College High School in 2006. The Kennedy Middle School is located to the southeast of Tract 3 of the site.

A hospital incinerator, landfill, and burn pits operated from 1940 through approximately 1989. The incinerator, landfill and burn pits operations were located approximately 250 feet southeast of Tract 3 of the site and approximately 650 feet east of Tract 2 of the site. Additional bunkers and burn dump site (also identified as Site 26) areas were also identified north of Tract 2 of the site. The incinerator, located approximately 650 feet east of Tract 2 of the site, was reportedly used to burn waste from the hospital and ordnance lab along with all dumpster waste. Additionally, a burn dump operated approximately 450 feet north of Tract 2 of the site and was reportedly utilized for burning oversized waste and ordnance (smokeless powder, ammonium pirate, and signal flares).

In summary, historical operations on the RCCD property included incineration, landfill, and ordnance burn pits located primarily south and southeast of the site tracts, with additional bunkers and a burn dump to the north. Investigations since 1984 revealed presence of heavy metals, semi-volatile organics (SVOCs), and volatile organic compounds (VOCs) in groundwater, as well as hazardous substances such as dioxins, furans, and metals in fill deposits, prompting multiple remediation efforts, including removal of over 7,600 tons of impacted soil and non-hazardous fill materials in 2005. Despite cleanup, a 2016 Land Use Covenant (LUC) was established between RCCD and DTSC for this area. The LUC requires DTSC approval prior to the development of new structures, restricts certain land uses at Norco College, and implementation of vapor mitigation measures. Recent subsurface investigations (2023) prior to the development of the Center for Human Performance + Kinesiology (CHP&K) project reported VOCs and TPHg in soil vapor above screening levels but not in groundwater.

Based on the reported impacts to soil and soil vapor, and groundwater (in monitoring wells near 3rd Street) at the parent parcel above applicable screening levels, and documented LUC for the RCCD Norco Campus, the former landfill, burn pit, and incineration activities within the parent tract represents a Controlled Recognized Environmental Condition (CREC) to the site. Terracon understands that the RCCD is planning to establish a Voluntary Cleanup Agreement with the DTSC to coordinate mitigation measures required prior to the proposed grading/construction activities.

Records Review

Selected federal and state environmental regulatory databases as well as responses from state and local regulatory agencies were reviewed. The site was identified in the regulatory database.

Arakelian Enterprises Dba Athens Service and Norco College, the site/parent tract to the site, is listed in the Aboveground Storage Tank (AST), Facility and Manifest Data (E MANIFEST), Enforcement and Compliance History (ECHO), Facility Index System (FINDS), Facility and Manifest Data (HAZNET), Hazardous Waste Tracking System (HWTS), RCRA Non-generator/no longer regulated (RCRA NonGen / NLR), California Environmental Reporting System (CERS), California Integrated Water Quality System (CIWQS), Emissions Inventory Data (EMI), NPDES Permit Listings (NPDES), CERS Hazardous Waste (CERS HAZ WASTE), CERS Tanks (CERS TANKS), Deed Restriction Listing (DEED), ENVIROSTOR database, Calsites Database (HIST Cal-Sites), and Voluntary Cleanup Project (VCP) databases. Based on a review of the CIWQS database, the site was permitted with a stormwater construction permit in 2009. Based on a review of the RCRA NonGen / NLR database, the parent tract was listed in 1999 as a verified non-generator with no violations identified. The site was previously a part of a larger U.S. Naval Reservation, which was previously discussed above and in more detail in Section 3.7.

The remaining facilities listed in the database report do not appear to represent RECs to the site at this time based upon regulatory status, apparent topographic gradient, and/or distance from the site.

Site Reconnaissance

During the site reconnaissance, one hydraulic elevator, storm drains, and interior floor drains were observed. RECs were not observed in connection with the above-mentioned features.

Adjoining Properties

The site is bordered by the following: Norco Community College to the north and west, John F. Kennedy Middle High School (1951 Third Street) to the east, and an asphalt-paved parking lot and Third Street followed by residences (2321 Pacific Avenue and 2398 Mountain Avenue) to the south. RECs associated with the site originating from current off-site operations were not identified.

Significant Data Gaps

Significant data gaps (SDGs) were not identified.

Additional Services

As requested by the client, the following additional services were performed:

- **Visual Observations for Suspect Asbestos:** Based on observations of the building exterior and the date of construction (circa 1994), the structure is unlikely to contain asbestos in existing building components.
- **Naturally Occurring Asbestos:** Ultramafic rock units were not located within 10 miles of the site. Therefore, naturally occurring asbestos associated with ultramafic rock unit is not a potential concern for the site.
- **Radon Records Review:** The site is considered to have a low potential for elevated indoor concentrations of radon gas; however, testing would be required to evaluate site-specific concentrations of radon gas.
- **Visual Observations of Suspect Lead-Based Paint (LBP):** Based on the age of the building (circa 1994), it is unlikely that the paints used within the building are LBP.
- **Methane and Hydrogen Sulfide Gas:** The site was not identified within an oil/gas field; however, the eastern tract of the site and portions of the parking lot were identified with boundaries of a former landfill. Based on a review of the Mission Geoscience, Inc. Preliminary Endangerment Assessment, dated December 15, 2003, methane and hydrogen sulfide gas were not detected in soil gas samples taken from the area of the former landfill, previously discussed in Section 3.7. Based on this information, the site is considered to have a low potential for elevated levels of methane or hydrogen sulfide gas.
- **Organochlorine Pesticides:** It should be noted that OCPs soil sampling is required at the Site for structures constructed before January 1, 1989, in accordance with DTSC's Interim Guidance for evaluating schools, dated July 23, 2001. The on-site buildings were developed in 1994. The potential for OCPs from termiticide application is not likely to represent an environmental concern in connection with the site.

Conclusions

We have performed a Phase I ESA consistent with the procedures included in ASTM Practice E1527-21 at 2001 Third Street in Norco, Riverside County, California, the site. RECs and/or SDGs were not identified in connection with the site. The following Controlled RECs (CRECs) were identified in connection with the site.

- **Land Use Covenant**: Based on the reported impacts to soil and soil vapor, and groundwater (in monitoring wells near 3rd Street) at the parent parcel above applicable screening levels, and documented Land Use Covenant (LUC) for the RCCD Norco Campus, the former landfill, burn pit, and incineration activities

within the parent tract represents a Controlled Recognized Environmental Condition (CREC) to the site.

Recommendations

Terracon understands the Client is currently coordinating with the Department of Toxic Substances Control (DTSC) for mitigation measures to be followed for the proposed development in accordance with the LUC, discussed above and in Section 3.7 of the report. Based on our conversation and in alignment with mitigation measures generally considered appropriate for evaluating the identified Recognized Environmental Condition (REC), Terracon recommends the following:

- **Voluntary Cleanup Agreement (VCA):** Establish a new Voluntary Cleanup Agreement with DTSC, for the proposed LLRC + Student Servicers building in compliance with the LUC. The VCA should address the following actions:

- **Vapor Intrusion Mitigation:** Proceed with incorporating a vapor barrier into the design of the new building. The barrier system will be modeled after the one recently approved for the Center for Human Performance + Kinesiology (CHP&K) project at the Norco campus, or alternatively, a spray-on rubber coating may be used, depending on the results of the engineering evaluation. The proposed vapor intrusion mitigation design plans to be submitted to DTSC for review and approval, prior to construction.

- **Soil Management Plan (SMP):** Prepare and submit a Soil Management Plan for DTSC review. The SMP will address proper handling of petroleum hydrocarbon-impacted soils or other contaminants during construction activities.

1.0 Introduction

1.1 Site Description

Site Name	Norco College LLRC + Student Services Building
Site Location/Address	2001 Third Street, Norco, Riverside County, California
Parcel Number	A part of Parcel No. 129-210-005
Land Area	Three non-contiguous tracts totaling approximately 9.3-acres
Site Improvements	The central tract of the site is improved with an approximately 49,802-square foot student resources building and campus police. The site is further improved with asphalt-paved areas, and utilities.
Anticipated Future Site Use	Terracon understands the existing Student Services and Learning Center will be demolished. The site will be redeveloped with a new Library Learning Resources Center (LLRC) and Student Services building, which is planned to encompass 77,430 Gross Square Feet (GSF) and consists of 48,827 Assignable Square Feet (ASF). It should be noted that portables A and B were not included within the site and will be evaluated at a later date.
Reason for the ESA	Site Redevelopment

The location of the site is depicted on Exhibit 1 of Appendix A, which was reproduced from a portion of the United States Geological Survey (USGS) 7.5-minute series topographic map. The site and adjoining properties are depicted on the Site Diagram, which is included as Exhibit 2 of Appendix A.

1.2 Scope of Services

This Phase I Environmental Site Assessment (ESA) was performed in accordance with our Proposal dated August 1, 2025 and Consulting Services Agreement, dated September 8, 2025, and was conducted consistent with the procedures included in ASTM E1527-21, *Standard Practice for Environmental Site Assessments: Phase I Environmental Site Assessment Process*. The purpose of this ESA was to assist the client in developing information to identify RECs in connection with the site as reflected by the scope of this report. Recognized environmental conditions are defined by ASTM E1527-21 as "(1) the presence of hazardous substances or petroleum products in, on, or at the subject property due to a release to the environment; (2) the likely presence of

hazardous substances or petroleum products in, on, or at the subject property due to a release or likely release to the environment; or (3) the presence of hazardous substances or petroleum products in, on, or at the subject property under conditions that pose a material threat of a future release to the environment." This ESA includes consideration of the movement of hazardous substances and petroleum products in any form, including migration of vapor in the subsurface. A de minimis condition is not a recognized environmental condition.

This purpose was undertaken through user-provided information, a regulatory database review, historical and physical records review, interviews (including local government inquiries, as applicable), and a visual noninvasive reconnaissance of the site and adjoining properties. Limitations, ASTM deviations, and significant data gaps (if identified) are noted in the applicable sections of the report.

Review of Perfluoroalkyl and Polyfluoroalkyl Substances (PFAS)

PFAS are a family of compounds which are considered emerging contaminants of concern due to their mobility and longevity in the environment. PFAS has been used in many products, including but not limited to fire-fighting foam, anti-stick coatings, stain and water-repellent coatings, electroplating, and paper products, among others. On July 8, 2024, US EPA designated two PFAS compounds, perfluorooctanoic acid (PFOA) and perfluorooctanesulfonic acid (PFOS), including their salts and structural isomers, as hazardous substances under CERCLA; accordingly, PFOA and PFOS was evaluated within the scope of E1527-21. Please note that PFAS compounds are ubiquitous in the environment and this limited review is not to be construed as confirmation that PFAS compounds are not present in, at or under the site.

As requested by the client, the following additional services were performed:

- Visual Observations for Suspect Asbestos
- Naturally Occurring Asbestos
- Radon Records Review
- Visual Observations of Suspect Lead-Based Paint
- Methane and hydrogen sulfide gas

1.3 Standard of Care

This ESA was performed in accordance with generally accepted practices of this profession, undertaken in similar studies at the same time and in the same geographical area. We have endeavored to meet this standard of care, but may be limited by conditions encountered during performance, a client-driven scope of work, or inability to review information not received by the report date. Where appropriate, these limitations

are discussed in the text of the report, and an evaluation of their significance with respect to our findings has been conducted.

Phase I ESAs, such as the one performed at this site, are of limited scope, are noninvasive, and cannot eliminate the potential that hazardous, toxic, or petroleum substances are present or have been released at the site beyond what is identified by the limited scope of this ESA. In conducting the limited scope of services described herein, certain sources of information and public records were not reviewed. It should be recognized that environmental concerns may be documented in public records that were not reviewed. No ESA can wholly eliminate uncertainty regarding the potential for RECs in connection with a property. Performance of this practice is intended to reduce, but not eliminate, uncertainty regarding the potential for RECs. No warranties, express or implied, are intended or made. The limitations herein must be considered when the user of this report formulates opinions as to risks associated with the site or otherwise uses the report for any other purpose. These risks may be further evaluated – but not eliminated – through additional research or assessment. We will, upon request, advise you of additional research or assessment options that may be available and associated costs.

1.4 Additional Scope Limitations, ASTM Deviations, and Data Gaps

Based upon the agreed-on scope of services, this ESA did not include subsurface or other invasive assessments, vapor intrusion assessments or indoor air quality assessments (i.e., evaluation of the presence of vapors within a building structure), business environmental risk evaluations, or other services not particularly identified and discussed herein. Credentials of the company (Statement of Qualifications) have not been included in this report but are available upon request. Pertinent documents are referred to in the text of this report, and a separate reference section has not been included. Reasonable attempts were made to obtain information within the scope and time constraints set forth by the client; however, in some instances, the information requested is not, or was not, received by the issuance date of the report. Information obtained for this ESA was received from several sources that we believe to be reliable; nonetheless, the authenticity or reliability of these sources cannot and is not warranted hereunder. This ESA was further limited by the following:

- At the issuance of this report, no response from the Riverside Environmental Health Hazardous Material Records Branch, Riverside County Building and Safety, and City of Norco was returned. Based on a review of the historical information, the absence of this information does not represent a significant data gap.

An evaluation of the significance of limitations and missing information with respect to our findings has been conducted, and where appropriate, significant data gaps are identified and discussed in the text of the report. However, it should be recognized that an evaluation of significant data gaps is based on the information available at the time

of report issuance, and an evaluation of information received after the report issuance date may result in an alteration of our conclusions, recommendations, or opinions. We have no obligation to provide information obtained or discovered by us after the issuance date of the report, or to perform any additional services, regardless of whether the information would affect any conclusions, recommendations, or opinions in the report. This disclaimer specifically applies to any information that has not been provided by the client.

This report represents our service to you as of the report date and constitutes our final document; its text may not be altered after final issuance. Findings in this report are based upon the site's current utilization; information derived from the most recent reconnaissance and from other activities described herein; such information is subject to change. Certain indicators of the presence of hazardous substances, petroleum products or PFAS compounds may have been latent, inaccessible, unobservable, or not present during the most recent reconnaissance and may subsequently become observable (such as after site renovation or development). Further, these services are not to be construed as legal interpretation or advice.

1.5 Reliance

This ESA report is prepared for the exclusive use and reliance of the Riverside Community College District and the California Department of Toxic Substances Control. Use or reliance by any other party is prohibited without the written authorization of the Riverside Community College District (RCCD) and Terracon Consultants, Inc. (Terracon).

Reliance on the ESA by the client and all authorized parties will be subject to the terms, conditions and limitations stated in the proposal, ESA report, and Terracon's Agreement for Services. The limitation of liability defined in the Agreement for Services is the aggregate limit of Terracon's liability to the client and all relying parties.

Continued viability of this report is subject to ASTM E1527-21 Section 4.6. If the ESA is used by a different user (third party) than the user for whom the ESA was originally prepared, the third party must also satisfy the user's responsibilities in Section 6 of ASTM E1527-21.

1.6 Client Provided Information

Prior to the site visit, Mr. Mike Clark, client's representative, was asked to provide the following user questionnaire information as described in ASTM E1527-21 Section 6.

Client Questionnaire Responses

Client Questionnaire Item	Client Did Not Respond	Client's Response		
		N/A*	Yes	No
Actual Knowledge of Environmental Liens that may encumber the site.				X
Actual Knowledge of Activity Use Limitations (AULs) that may encumber the site.			X	
Specialized Knowledge or Experience that is material to a REC in connection with the site.				X
Actual Knowledge of a Lower Purchase Price because contamination is known or believed to be present at the site.		X		
Commonly Known or Reasonably Ascertainable Information that is material to a REC in connection with the site.			X	
Obvious Indicators of Releases at the site.			X	

*N/A = Not Applicable

Mr. Clark noted that the site is a part of a Land Use Covenant with the Department of Toxic Substances Control. Refer to Section 3.7 for further discussion of the Covenant to Restrict Use of Property Environmental Restriction, dated March 28, 2016. A copy of the questionnaire is included in Appendix C.

2.0 Physical Setting

Physical Setting Information		Source
Topography		
Site Elevation	Approximately 625 feet above mean sea level (msl).	USGS Topographic Map, Corona North, California Quadrangle, dated 2022 (Appendix A)
Topographic Gradient	Gently sloping towards the southwest.	
Closest Surface Water	Lake Norconian, approximately 1,500 feet north of the site.	
Soil Characteristics		

Physical Setting Information		Source
Soil Type	Bonsall fine sandy loam Cieneba sandy loam Delhi fine sand	Riverside County, CA USDA, Soil Conservation Services Soil Survey issued September, 2024
Description	Bonsall fine sandy loam: Soil is moderately well drained with 2 to 8 percent slopes. Soil profile consists of 0 to 9 inches below ground surface (bgs) fine sandy loam, 9 to 25 inches bgs clay loam, and 25 to 53 inches sandy loam. Cieneba sandy loam: Soil is somewhat excessively drained with 8 to 15 percent slopes. Soil profile consists of 0 to 14 inches bgs sandy loam and 14 to 22 inches bgs weathered bedrock. Delhi fine sand: Soil is somewhat excessively drained with 2 to 15 percent slopes. Soil profile consists of 0 to 10 inches bgs fine sand, 10 to 48 inches bgs sand, and 48 to 60 inches bgs fine sandy loam.	
Geology/Hydrogeology		
Formation	Quaternary alluvium	California Department of Conservation, Geological Map of California, dated 2015 Geotechnical Investigation 2001 Third Street, Norco, CA Dated December 23, 2009
Description	Alluvium derived from material weathering from marine sandstone, siltstone, shale, conglomerate; mostly consolidated. Artificial fill soil (silty sand to clayey sand) and alluvial soil underlain by weathered Cretaceous granitic bedrock	

Physical Setting Information		Source
Estimated Depth to First Occurrence of Groundwater	Estimated to be 76 feet bgs, measured in parent tract groundwater monitoring wells.	Kleinfelder, June 18, 1990 Summary of Site assessments and Clean-up Activities Norco Community College District Campus
*Hydrogeologic Gradient	Not known - may be inferred to be parallel to topographic gradient (primarily to the southwest).	

* The groundwater flow direction and the depth to shallow, unconfined groundwater, if present, would likely vary depending upon seasonal variations in rainfall and other hydrogeological features. Without the benefit of on-site groundwater monitoring wells surveyed to a datum, groundwater depth and flow direction beneath the site cannot be directly ascertained.

3.0 Historical Use Information

Terracon reviewed the following historical sources to develop a history of the previous uses of the site and surrounding area. Copies of selected historical documents are included in Appendix C.

3.1 Historical Topographic Maps, Aerial Photographs, and Sanborn Maps

Readily available historical USGS topographic maps, selected historical aerial photographs (at approximately 10-to-15-year intervals) and historical fire insurance maps produced by the Sanborn Map Company were reviewed to evaluate land development and obtain information concerning the history of development on and near the site. Reviewed historical topographic maps and aerial photographs are summarized below.

Historical fire insurance maps produced by the Sanborn Map Company were requested from EDR to evaluate past uses and relevant characteristics of the site and surrounding properties. Based upon inquiries to the above-listed Sanborn provider, Sanborn maps were not available for the site.

- Topographic maps:
  - Corona, California, published in **1902** (1:125,000)
  - Corona and Vicinity, California, published in **1942** (1:31,680)
  - Corona, California, published in **1947** (1:50,000)

- Corona North, California, published in **1954**, **1967**, **1973**, **1975**, **1981**, **2012**, **2015**, **2018**, **and 2022** (1:24,000)

- Aerial photographs:
  - FAIR, **1931**, 1"=500'
  - USDA, **1938**, **1953**, **1959**, **1967**, **1985**, **1989**, **1990**, 1"=500'
  - USGS, **1948**, **1974**, 1"=500'
  - USGS/DOQQ, **1994**, **2002**, 1"=500'
  - USDA/NAIP, **2006**, **2010**, **2014**, **2018**, **2022**, 1"=500'

Historical Maps and Aerial Photographs

Direction	Description
Site	Undeveloped and/or vacant graded land (1902); site tracts partially developed with a golf course (1931-1938); golf course no longer depicted, vacant graded or undeveloped land remains with *apparent landfill operations* on the parent tract, located approximately 250 feet southeast of Tract 3 (1948-1953); Tract 1 of the site developed with bunkers associated with the *U.S. Naval Reservation* (1967); bunkers removed; vacant graded land remains on Tract 1, apparent landfill operations ceased (1974-1989); construction of the Norco College started on the Tract 2 of the site (1990); developed with existing student services/campus police building and asphalt paved parking lot on the Tract 2, remaining tracts of the site remains vacant land (1994); asphalt-paved parking lot developed on Tract 2 (2002-2022).
North	Undeveloped and/or vacant graded land (1902-1953); developed with the *U.S. Naval Reservation* bunkers (1959-1989); construction of Norco College started (1990); developed with the existing Norco College buildings north of Tract 2 (1994-2002); additional Norco College buildings developed to resemble existing layout (2006-2022).
East	Undeveloped and/or vacant graded land (1902-1931); orchards (1938); orchards cleared, *apparent landfill operations* approximately 650 feet east of Tract 2 of the site (1948-1974); apparent landfill operations ceased, land is graded with one building remaining (1985-1989); building removed, vacant graded land remains (1990-2002); developed with the existing John Kennedy Middle College High School east of Tract 2 and 3 (2006-2022).

Direction	Description
South	Undeveloped and/or vacant graded land (1902; developed with a road (1931); developed with orchards following the road (1938); orchards cleared, vacant graded land remains (1948-1959); developed with existing residences following the road (1967-1989); construction staging for Norco College (1990); developed with a portion of the existing asphalt-paved parking lot (1994); developed with the rest of the existing asphalt-paved parking lot (2002-2022).
West	Undeveloped and/or vacant graded land (1902-1994); developed with the existing soccer field west of Tract 1 and asphalt-paved parking lot associated with Norco College (2002-2006); developed with the existing Norco College building west of Tract 2 (2010-2022).

Refer to Section 3.7 for further discussion of the eastern adjoining former landfill and U.S. Naval Reservation.

3.2 Historical City Directories

The city directories used in this study were made available through EDR (selected years reviewed: 1921-2022) and were reviewed at approximate five-year intervals, if readily available. Street listings not available prior to 1921. The current street address for the site was identified as 2001 Third Street.

Historical City Directories

Direction	Description
Site	**2001 Third Street –** No listings (1921-1999); Norco College (2000-2022).
North	Parent tract.
South	**2321 Pacific Avenue**- No listings (1921-1969); residential listings (1970-2017); no listings (2018-2022). **2398 Mountain Avenue**- No listings (1921-1976); residential listings (1977-2022).
East	**1951 Third Street**- No listings (1921-2009); Kennedy High School (2010-2014); Corona Norco Middle School (2022).

Direction	Description
West	Parent tract.

Terracon reviewed the above historical city directories for indications of RECs associated with the site. RECs associated with the site were not identified through a review of available historical city directories.

3.3 Site Ownership

Based on a review of information obtained from the client and EDR, the current site owner is Riverside Community College District.

3.4 Title Search

At the direction of the client, a title search was not included as part of the scope of services. Unless notified otherwise, we assume that the client is evaluating this information outside the scope of this report.

3.5 Environmental Liens and Activity and Use Limitations

The EDR regulatory database report included a review of both Federal and State Engineering Control (EC) and Institutional Control (IC) databases. Based on a review of the database report, the site was not listed on the EC or IC databases. Please note that in addition to these federal and state listings, AULs can be recorded at the county and municipal level that may not be listed in the regulatory database report. Environmental lien and activity and use limitation records recorded against the site were not provided by the client. At the direction of the client, performance of a review of these records was not included as part of the scope of services and unless notified otherwise, we assume that the client is evaluating this information outside the scope of this report.

3.6 Interviews Regarding Current and Historical Site Uses

The following individual was interviewed regarding the current and historical use of the site.

Interviews

Interviewer	Name / Phone #	Title	Date / Time
Kimberly Buenrostro	Ray Vasquez / (951) 739-7845	Manager of Facilities and Grounds Utilization with Riverside Community College District (RCCD)	September 25, 2025 / 2:00PM

At the time of site reconnaissance, Terracon interviewed Mr. Ray Vasquez, Manager of Facilities and Grounds Utilization, with RCCD, regarding current and historical uses of the site and potential environmental concerns associated with the site. Mr. Ray Vasquez was not aware of the prior occupants of the site. Mr. Vasquez was not aware of information related to any aboveground storage tanks (ASTs), underground storage tanks (USTs), chemical storage drums, or oil/water separators (OWS) currently or historically located on-site. Mr. Vasquez was not aware of pending, threatened or past environmental litigation, proceedings, or notices of possible violations of environmental laws or liability or potential environmental concerns in connection with the site.

3.7 Prior Report Review

Terracon requested the client provide any previous environmental reports they are aware of for the site. The following previous reports for the site/parent tract were provided by the client to Terracon for review. Pertinent information to the site tracts are further discussed below.

- *Dudek, Soil Management Plan, Center for Human Performance + Kinesiology Project, dated September 2023*
- *Dudek, Subsurface Investigation Report, Center for Human Performance + Kinesiology Project, dated June 27, 2023*
- *Covenant to Restrict Use of Property Environmental Restriction,* dated March 28, 2016
- *Department of Toxic Substance Control, Review of Site Investigation Documents for the Former Fellet Analysis Center Corona Annex and Current Riverside Community College Site Norco, CA, dated January 4, 2012*
- *Mission Geoscience, Inc., Removal Action Completion Report, Kennedy Middle College High School Site, dated May 3, 2005*

- *Mission Geoscience, Inc., Supplemental Site Investigation Completion Report, Kennedy Middle College High School. dated April 21, 2004*
- *Department of The Army Huntsville Center, Corps of Engineers, Results of the Technical Advisory Group Review of Archives Search Reports and Facts Sheets for Defense Environmental Restoration Program-Formerly Used Defense Sites, dated September 30, 2004*
- *Mission Geoscience, Inc., Preliminary Endangerment Assessment, Proposed Kennedy High School, dated December 15, 2003*
- *Kleinfelder, Geophysical Survey, Subsurface and Near-Surface Soil Investigations, Tract 23507, State Lands Commission Property, dated March 1990*
- *Kleinfelder, Summary Limited Sampling of Stockpiled Fill Material, Riverside Community College District Property, dated May 8, 1990*
- *Kleinfelder, Summary of Site Assessments and Clean-up Activities, Norco Community College District Campus, dated June 18, 1990*
- *Kleinfelder, Limited Near-Surface Soil Sampling and Groundwater Monitoring Well Installation Norco Community College Campus, dated August 7, 1990*
- *Kleinfelder, Letter Report Health and Safety Officer for Landfill Clearing Operations and Limited Sampling of Stockpiled Fill Material, Riverside Community College District, dated April 16, 1990*

The parent tract (Norco College Campus) now owned by RCCD was originally part of a resort opened in 1928 and closed during the Great Depression, later sold to the U.S. Navy in 1941 and converted into a naval hospital that operated intermittently until 1957. Beginning in 1953, the Naval Ordnance Laboratory Corona also used portions of the Norco College Campus for ordnance and explosives testing, incineration, and landfill activities, with operations reaching across approximately 714 acres. Historical features included multiple bunkers, an aboveground storage tank, landfills, incinerator, and a burn dump. In the early 1980s, surplus Navy land was transferred to the State of California, which conveyed approximately 142.63 acres to the RCCD in 1984. An approximately 6.45-acre portion of the RCCD-owned property was leased to the Corona–Norco Unified School District for the construction of the Kennedy Middle College High School in 2006. The Kennedy Middle School is located to the southeast of the eastern tract of the site.

The main hospital building was located approximately 4,000 feet north of Tract 2 of the site. A hospital incinerator, landfill, and burn pits operated from 1940 through approximately 1989. The incinerator, landfill and burn pits operations were located approximately 250 feet southeast of Tract 3 of the site and approximately 650 feet east of Tract 2 of the site. Additional bunkers and burn dump site (also identified as Site 26)

areas were also identified north of Tract 2 of the site. The incinerator located approximately 650 feet east of Tract 2 of the site, was reportedly used to burn waste from the hospital and ordnance lab along with all dumpster waste. Additionally, a burn dump operated approximately 450 feet north of Tract 2 of the site that was reportedly utilized for burning oversized waste and ordnance (smokeless powder, ammonium pirate, and signal flares).

Multiple site investigations have been conducted throughout the parent tract since ownership was transferred to RCCD in 1984. In 1989, Kleinfelder conducted an initial assessment of the parent parcel and soil samples were collected from the ordnance burn pit area, ash pile, dry lake, and bottom of the landfill area. Lead was detected in a soil sampled collected from a landfill trench. In 1989, Flemming commenced grading operations associated with the Third Street expansion and found five trenches which contained medical waste, documents, construction debris, and X-ray negatives from the former naval hospital. Further excavation work for Third Street was halted and in January 1990, Kleinfelder conducted an additional assessment of the area. Approximately 250 tons of waste materials (similar to those were initially encountered in the initial assessment) were excavated from the landfill trench. Fleming continued excavation for the Third Street expansion and was instructed to stockpile any landfill debris if encountered. The 250 tons of waste materials were removed and placed over existing landfill which was reportedly covered with approximately 20 feet of clean fill, placed over the remaining landfill waste and paved over with asphalt for use as a parking lot. In June 1990, Kleinfelder installed three groundwater monitoring wells to monitor for potential contamination due to the buried landfill refuse. Monitoring wells MW-2 and MW-3 were located along Third Street, approximately 500 feet south of Tract 3 of the site, and MW-1 was located approximately 480 feet south of Tract 3 of the site. Depth to groundwater was measured at 76 feet bgs in the monitoring wells installed. Kleinfelder reported that groundwater analytical results reported traces of VOCs (benzene, toluene, ethylbenzene, and xylenes) below drinking water standards but did not report concentrations of heavy metals.

In 2004, Mission Geoscience, Inc. completed a Supplemental Site Investigation Completion Report for Kennedy Middle College High School as a follow-up study for the Mission Geoscience, Inc. Preliminary Endangerment Assessment (PEA), dated December 15, 2003. The 2003 PEA identified potential risks and hazards due to the presence of elevated concentrations of dioxins and furans and metals reported in two samples of discrete layers encountered in fill deposits within the location of the Kennedy Middle College High School. Mission Geoscience, Inc. reported elevated concentrations of arsenic, lead, Aroclor 1254, and dioxins and furans in soil samples. As a follow up to the 2004 Supplemental Site Investigation, Mission Geoscience, Inc. completed a Removal Action Completion Report for the Kennedy Middle College High School Site in 2005. Approximately 4,107.04 tons of impacted soils were excavated and disposed of from March 2 through March 10, 2005. Additionally, approximately 3,567.22 tons of non-

hazardous overlying fill material was removed. Confirmation soil sampling of the excavation bottom and sidewalls was conducted. Confirmation soil samples collected was analyzed for arsenic, cadmium, lead, dioxins and furans, and Aroclor 1254. The confirmation soil samples confirmed that the facility has been adequately remediated. Mission Geoscience, Inc. recommended a "no further action" for the facility and did not recommend any additional excavation.

In 2011 the site/parent tract entered into a Voluntary Cleanup Agreement and additional groundwater monitoring in the area of the remediated landfill was conducted. In 2013, it was determined that the groundwater monitoring network was not suitable for detecting a release of hazardous substance from the landfill and the groundwater monitoring was discontinued.

A Covenant to Restrict Use of Property Environmental Restriction, dated March 28, 2016, was issued for the 142.63 acres of the Norco College Campus. The LUC identified the landfill area to be located within the parking lot located partially on the southeastern portion of Tract 2, and south/southeast of Tract 3. This known landfill area is reported to cover approximately 16,000 square feet. Hazardous substances including antimony, cadmium, copper, lead, silver, zinc, dioxins, and furans remain at the RCCD property above levels acceptable for unrestricted land use. According to the LUC, the campus has not been fully characterized to determine if other hazardous substances above levels acceptable for unrestricted land use remain in soils, soil gases, or groundwater. The following restrictions were put in place for proposed developments: prohibited use as a residence, hospital for humans, public or private school for persons under 18 years of age, children day care. Additionally, construction of a new structure is prohibited without the DTSC written approval of the vapor intrusion evaluation as described in the Land Use Covenant Section 4.2. Prior to the construction of any new enclosed structure, the owner shall determine if vapor mitigation is necessary and identify any related post-construction operation and maintenance requirements. The owner must obtain DTSC written approval that any necessary vapor mitigation system has been properly constructed and is operating successfully prior to occupancy of the new structure.

On July 27, 2023 and in compliance with the 2016 LUC, Dudek completed a Subsurface Investigation Report for the proposed Norco College Center for Human Performance + Kinesiology Project. Seven soil borings were advanced to a depth of 10 to 15 feet bgs along with seven soil vapor boreholes and two temporary groundwater wells. Lithology was characterized at 5-foot intervals to a depth of 45 feet bgs by a Dudek geologist. Groundwater was encountered at a depth of 35 feet bgs. Soils and groundwater sampled collected from the borings were analyzed for total petroleum hydrocarbons (TPH), volatile organic compounds (VOCs), Title 22 metals, and perchlorate. Soil vapor samples were analyzed for TPH and VOCs. Soil vapor S3 and S4 are the nearest soil vapor sampling points to the site, located approximately 115 feet to the north of the site (Tract 1). Soil vapor probe S3 reported concentrations of VOCs below the Environmental Screening Levels (ESLs) and DTSC-Screening Levels (DTSC-SLs). Soil gas probe S4,

located approximately 115 feet north of the site (Tract 1) reported concentrations of benzene up to 19 µg/m^3, chloroform up to 30 µg/m^3, and TPHg up to 418,000 µg/m^3, above the ESLs and DTSC-SLs. No VOCs or TPHg were detected in the groundwater samples collected at the site. The data indicates that VOCs and TPHg have not impacted groundwater.

Based on the reported impacts to soil and soil vapor, and groundwater (in monitoring wells near 3rd Street) at the parent parcel above applicable careening levels, and documented LUC for the RCCD Norco Campus, the former landfill, burn pit, and incineration activities within the parent tract represents a Controlled Recognized Environmental Condition (CREC) to the site. Terracon understands that the RCCD is planning to establish a Voluntary Cleanup Agreement with the DTSC to coordinate mitigation measures required prior to the proposed grading/construction activities.

4.0 Records Review

Regulatory database information was provided by EDR, a contract information services company. The purpose of the records review was to identify RECs in connection with the site. Information in this section is subject to the accuracy of the data provided by the information services company and the date at which the information is updated. The scope herein did not include confirmation of facilities listed as "unmappable" by regulatory databases.

In some of the following subsections, the words up-gradient, cross-gradient, and down-gradient refer to the topographic gradient in relation to the site. As stated previously, the groundwater flow direction and the depth to shallow groundwater, if present, would likely vary depending upon seasonal variations in rainfall and the depth to the soil/bedrock interface. Without the benefit of on-site groundwater monitoring wells surveyed to a datum, groundwater depth and flow direction beneath the site cannot be directly ascertained.

4.1 Federal and State/Tribal Databases

Terracon reviewed standard federal, state, and tribal environmental record sources within the approximate minimum search distances as required by ASTM E1527-21 and presented in Table 2 of Section 8.0 of The Standard (Types of Government Records to be Reviewed). Further, to enhance and supplement the standard environmental record sources, Terracon reviewed additional federal, state, tribal, local, and proprietary environmental record sources, provided by the database firm, if potentially useful and reasonably ascertainable. Please refer to Appendix D (the environmental regulatory database report) for the number of listings within each database reviewed and database definitions and descriptions.

Due to conversion of address data to location coordinates and the accuracy of government records, the facility locations depicted in the environmental regulatory database report may not match actual physical locations. As such, Terracon attempted to field-verify the actual distances of facilities of concern from the site.

The site was identified in the regulatory databases.

The following table summarizes the site-specific information provided by the database and/or gathered by this office for identified facilities within 600 feet of the site. Facilities are listed in order of proximity to the site. Additional discussion for selected facilities follows the summary table.

Listed Facilities

Facility Name and Location	Estimated Distance / Direction / Gradient	Database Listings	Findings Summary
Arakelian Enterprises Dba Athens Service 2001 3Rd Street	Site/parent tract	FINDS	CREC, discussed below.
Norco College 2001 3Rd St		AST, E MANIFEST, ECHO, FINDS, HAZNET, HWTS, RCRA NonGen / NLR, CERS, CIWQS, EMI, NPDES, CERS HAZ WASTE, CERS TANKS, DEED, ENVIROSTOR, FINDS, HIST Cal-Sites, VCP	
Corona Annex	Adjoining / North / Up-gradient	FUDS, UXO	CREC, discussed below.
Naval Ordnance Lab		ENVIROSTOR, FUDS	

Facility Name and Location	Estimated Distance / Direction / Gradient	Database Listings	Findings Summary
Naval Ordnance Laboratory		UXO	
Naval Weapons Station Seal Beach Detachm		DOD	
RCCD Norco Campus Soccer Field Complex P 2001 3Rd St	Adjoining / West / Cross-gradient	CIWQS	Not a REC, discussed below.
JFK Middle College High School 2001 3Rd St	315 feet / East / Cross-gradient	CIWQS, NPDES	Not a REC, discussed below.
Kennedy Middle College High School Third Street		ENVIROSTOR, SCH	
Corona-Norco USD Kennedy Middle College 1951 3Rd St		RCRA NonGen / NLR	
2398 Mountain Ave 2398 Mountain Ave	440 feet / Sout / Down-gradient	E MANIFEST, RCRA NonGen / NLR	Not a REC based on distance from the site and topographic down-gradient relative to the site.

Facility Name and Location	Estimated Distance / Direction / Gradient	Database Listings	Findings Summary
Sharon Tiger 2360 Mountain Ave	780 feet / South / Down-gradient	E MANIFEST, RCRA NonGen / NLR	Not a REC based on distance from the site and topographic down-gradient relative to the site.

Arakelian Enterprises Dba Athens Service and Norco College (2001 Thirds Street)

Arakelian Enterprises Dba Athens Service and Norco College, the site/parent tract to the site, is listed in the Aboveground Storage Tank (AST), Facility and Manifest Data (E MANIFEST), Enforcement and Compliance History (ECHO), Facility Index System (FINDS), Facility and Manifest Data (HAZNET), Hazardous Waste Tracking System (HWTS), RCRA Non-generator/no longer regulated (RCRA NonGen / NLR), California Environmental Reporting System (CERS), California Integrated Water Quality System (CIWQS), Emissions Inventory Data (EMI), NPDES Permit Listings (NPDES), CERS Hazardous Waste (CERS HAZ WASTE), CERS Tanks (CERS TANKS), Deed Restriction Listing (DEED), ENVIROSTOR database, Calsites Database (HIST Cal-Sites), and Voluntary Cleanup Project (VCP) databases. Based on a review of the CIWQS database, the site was permitted with a stormwater construction permit in 2009. Based on a review of the RCRA NonGen / NLR database, the facility was listed in 1999 as a verified non-generator with no violations identified. The site was previously a part of a larger U.S. Naval Reservation, which was previously discussed in Section 3.7.

Corona Annex, Naval Ordnance Lab, and Naval Weapons Station Seal Beach Detachm

Corona Annex, Naval Ordnance Lab, and Naval Weapons Station Seal Beach Detachm, located to the adjoining north of the site and in a topographic up-gradient, is listed in the Formerly Used Defense Site (FUDS), unexploded ordnances (UXO), ENVIROSTOR database, and Department of Defense Site (DOD) databases. The site was previously a part of a larger U.S. Naval Reservation. Based on a review of the Subsurface Investigation Report for Norco College, completed by Dudek on July 27, 2023, initial investigation of the prior U.S. Naval Reservation, categorized the property as level 1 high priority for unexploded ordnances (UXOs) but was reduced to level 5 low priority following extensive development and excavation of surrounding areas of the former installation with no evidence of UXO. It was concluded that UXO is not a likely concern for the facility. Refer to Section 3.7 for further discussion of the former U.S. Naval Reservation operations.

RCCD Norco Campus Soccer Field Complex P (2001 Thirds St.)

RCCD Norco Campus Soccer Field Complex P, located to the adjoining west of the site and in a topographic cross-gradient, is listed in the CIWQS database. Based on a review of the database, the facility was permitted with CIWQS for storm water construction in 2008. Based on a review of the database, RCCD Norco Campus Soccer Field Complex P is not a REC to the site.

JFK Middle College High School and Kennedy Middle College High School (2001 Third St.) and Corona-Norco Usd Kennedy Middle College (1951 Thirds St.)

JFK Middle College High School and Kennedy Middle College High School, and Corona-Norco USD Kennedy Middle College, with the Kennedy Middle College High School building located approximately 315 feet east of the site (Tract 3) and in a topographic cross-gradient, is listed in the CIWQS, NPDES, ENVIROSTOR, SCH, and RCRA NonGen / NLR databases. Based on a review of the CIWQS database, the facility was permitted with a notice of intent to discharge during construction in 2011 and permitted with CIWQS for storm water construction. Based on the RCRA NonGen / NLR database the facility was listed as a verified non-generator in 2011 with no violations identified. Based on a review of the ENVIROSTOR and SCH databases, a Preliminary Endangerment Assessment Report was completed for the facility in 2004, which is further discussed in Section 3.7 of the report.

Based on a review of the regulatory listings, JFK Middle College High School and Kennedy Middle College High School, and Corona-Norco USD Kennedy Middle College are not a REC to the site.

The remaining facilities listed in the database report do not appear to represent RECs to the site at this time based upon regulatory status, apparent topographic gradient, and/or distance from the site.

Unmapped facilities are those that do not contain sufficient address or location information to evaluate the facility listing locations relative to the site. The report did not list facilities in the unmapped section.

4.2 Local Agency Inquiries

Agency Contacted/ Contact Method	Response
Riverside Environmental Health Hazardous Material Records Branch / by online portal https://riversidecountyca.nextrequest.com/requests/new	At the issuance of this report, a response has not been received.
Department of Toxic Substances Control (DTSC) / by e-mail pubreqact@dtsc.ca.gov	On October 6, 2025, the DTSC responded that records for the site are on the Envirostor database Case No. 33820001. These records are discussed in Section 3.7.
Santa Ana Regional Water Quality Control Board (SARWQCB) / by e-mail FileReview8@waterboards.ca.gov	On October 3, 2025, the SARWQCB responded that stormwater records were available online. The following records were identified: • Notice of intent to discharge during construction activities (2009-2025) with all permits terminated except for the 2025 permit.
South Coast Air Quality Management District / by online form http://www.aqmd.gov/nav/online-services/public-records	On October 7, 2025, the following records were identified for the site/parent tract (2001 Third Street): • Facility equipment list permit to operate diesel emergency generator (2012). The exact location of the emergency generator was not provided. It should be noted that the emergency generator was not observed on-site.

Riverside County Building and Safety / by email Records@rivco.org	At the issuance of this report, a response has not been received.
City of Norco / by online https://norco.civicweb.net/Portal/CitizenEngagement.aspx	On October 9, 2025, the City of Norco responded that a response would be provided by October 23, 2025.

4.3 Local Area Knowledge

Based on a review of the California Department of Conservation, Geologic Energy Management Division well finder website (CalGEM GIS), the site was identified within the San Vicente oil field, and there are no active or plugged oil production wells located at the site or adjoining properties.

Based on review of the National Piping Mapping System (NPMS) Public Viewer, pipelines were not identified on-site or at the surrounding properties.

5.0 Site Reconnaissance

5.1 General Site Information

Information contained in this section is based on a visual reconnaissance conducted while walking through the site and the accessible interior areas of structures, if any, located on the site. The site and adjoining properties are depicted on the Site Diagram, which is included in Exhibit 2 of Appendix A. Photo documentation of the site at the time of the visual reconnaissance is provided in Appendix B. Credentials of the individuals planning and conducting the site visit are included in Appendix E.

General Site Information

Site Reconnaissance	
Field Personnel	Kimberly Buenrostro
Reconnaissance Date	September 25, 2025
Weather Conditions	Sunny / 85°F
Site Contact/Title	Ray Vasquez, Manager of Facilities and Grounds Utilization
Site Utilities	
Drinking Water	City of Norco's Public Works and Engineering Department
Wastewater	City of Norco's Public Works and Engineering Department

Site Reconnaissance	
Electric	Southern California Edison
Natural Gas	Southern California Gas

Building Description				
Building Identification	**Building Use**	**Approx. Construction Date**	**Number of Stories**	**Approx. Size (ft²)**
Student Services Building	Student Services	1994	2	49,802

5.2 Overview of Current Site Occupants

The site is currently occupied by Norco Community College Student Services.

5.3 Overview of Current Site Operations

The site currently operates as a community college student service and parking area.

5.4 Site Observations

The following table summarizes site observations and interviews. Affirmative responses (designated by an "X") are discussed in more detail following the table.

Site Characteristics

Category	Item or Feature	Observed or Identified
Site Operations, Processes, and Equipment	Emergency generators	
	Elevators	X
	Air compressors	
	Hydraulic lifts	
	Dry cleaning	
	Photo processing	
	Ventilation hoods and/or incinerators	
	Waste treatment systems and/or water treatment systems	
	Heating and/or cooling systems	

Category	Item or Feature	Observed or Identified
	Paint booths	
	Sub-grade mechanic pits	
	Wash-down areas or carwashes	
	Pesticide/herbicide production or storage	
	Printing operations	
	Metal finishing (electroplating, chrome plating, galvanizing, etc.)	
	Salvage operations	
	Oil, gas, or mineral production	
	Other processes or equipment	
Aboveground Chemical or Waste Storage	Aboveground storage tanks	
	Drums, barrels, and/or containers ≥ 5 gallons	
	MSDS or SDS	
Underground Chemical or Waste Storage, Drainage or Collection Systems	Underground storage tanks or ancillary UST equipment	
	Sumps, cisterns, French drains, catch basins, and/or dry wells	X
	Grease traps	
	Septic tanks and/or leach fields	
	Oil/water separators, clarifiers, sand traps, triple traps, interceptors	
	Pipeline markers	
	Interior floor drains	X
Electrical Transformers/ PCBs	Transformers and/or capacitors	
	Other equipment	
Releases or Potential Releases	Stressed vegetation	
	Stained soil	
	Stained pavement or similar surface	
	Leachate and/or waste seeps	
	Trash, debris, and/or other waste materials	

Category	Item or Feature	Observed or Identified
	Dumping or disposal areas	
	Construction/demolition debris and/or dumped fill dirt	
	Surface water discoloration, odor, sheen, and/or free-floating product	
	Strong, pungent, or noxious odors	
	Exterior pipe discharges and/or other effluent discharges	
Other Notable Site Features	Surface water bodies	
	Quarries or pits	
	Wastewater lagoons	
	Wells	

Site Operations, Processes, and Equipment

Elevators

One hydraulic elevator was observed in the College Resource Center building. The hydraulic reservoir for the elevator is located adjacent to the first-floor elevator. No spills, staining, or releases were observed in the vicinity of the reservoir during the site reconnaissance. The base of the elevator pit was not observed. According to Mr. Vasquez, the elevator system is serviced by Amtech on a yearly basis. Based on site observations, the on-site elevator does not constitute a REC for the site.

Underground Chemical or Waste Storage, Drainage or Collection Systems

Sumps, cisterns, French drains, catch basins, and/or dry wells

Terracon observed stormwater drains throughout the site, during the visual reconnaissance. No evidence of chemical waste disposal, noxious odors, or other indications of releases were observed in the vicinity of the stormwater drains. Based on site observations, the stormwater drains do not represent a REC to the site.

Interior floor drains

Interior floor drains were observed in the restrooms and in the janitorial utility closet. No evidence of chemical waste disposal, noxious odors or other indications of releases were observed around the floor drains during the site reconnaissance. According to Mr. Vasquez, the interior floor drains discharge into the sanitary sewer system. Potentially

hazardous materials did not appear to be stored in the vicinity of the floor drains. Based on site observations, the interior floor drains do not represent a REC to the site.

6.0 Adjoining Property Reconnaissance

Visual observations of adjoining properties (from site boundaries) are summarized below.

Adjoining Properties

Direction	Description
North	Norco Community College.
East	John F. Kennedy Middle High School (1951 Third Street).
South	Asphalt-paved parking lot and Third Street followed by residences (2321 Pacific Avenue and 2398 Mountain Avenue).
West	Norco Community College.

RECs associated with the site originating from current off-site operations were not identified.

7.0 Additional Services

Per the agreed scope of services specified in the proposal, the following additional services were conducted.

7.1 Visual Observations for Suspect Asbestos

Terracon visually assessed the interior of the on-site building for suspect asbestos-containing materials (ACM). The limited visual observations were performed by Kimberly Buenrostro. No samples of suspect ACM were collected or analyzed as part of the observations. The visual observations for suspect ACM were restricted to readily visible and accessible building materials.

The following suspect ACM was observed:

Summary of Suspect ACM

Material	Location	Friable / non-friable
12″x12″ acoustic ceiling tile	Throughout the site building	Non-friable

Material	Location	Friable / non-friable
Cove base and mastic	Throughout the site building	Non-friable
Brown carpet and mastic	Throughout the site building	Non-friable
Gray carpet and mastic	Throughout the site building	Non-friable
12”x12” beige floor tile	Throughout the site building	Non-friable
4”x4” white wall tile	Throughout the site building bathrooms	Non-friable
8”x8” beige wall tile	Throughout the site building bathrooms	Non-friable
8”x8” white wall tile	Throughout the site building bathrooms	Non-friable
16”x16” gray floor tile	Throughout the site building bathrooms	Non-friable
Drywall and joint compound	Throughout the site building	Non-friable

Based on the age of the buildings (circa 1994), it is unlikely that the identified materials are ACM. Limited visual observations for asbestos are not intended to serve as a comprehensive building asbestos survey, comprehensive inspection, or comprehensive assessment for the presence of ACM in all or most of the building systems, nor will it serve to adequately assess the presence of ACM in a building or portions thereof for pre-demolition or pre-renovation purposes. Terracon recommends conducting a thorough asbestos survey prior to disturbance of suspect ACM during planned renovations or building demolition.

7.2 Naturally Occuring Asbestos

Terracon reviewed the California Geological Survey to determine if an ultramafic rock unit was mapped within 10 miles of the site. Naturally occurring asbestos is most often found in ultramafic rock formations. Based on our review, ultramafic rock units were not identified within 10 miles of the site. Therefore, naturally occurring asbestos associated with ultramafic rock unit is not a potential concern for the site.

7.3 Radon Records Review

Radon is a naturally occurring radioactive gas produced through the natural decay of uranium to stable lead. It is odorless, tasteless, and invisible. Elevated concentrations of radon can be found in soils and rocks containing uranium, granite, shale, phosphate, and pitchblende. Locations of these materials are highly unpredictable. Elevated levels of radon may also be found in soils containing certain types of industrial wastes, such as

the by-products from uranium or phosphate mining. Radon can accumulate inside structures at concentrations that may pose risks to human health. Indoor radon levels are influenced by building construction and the concentration of radon in the underlying soil.

The average residential radon concentration for the site's zip code, 92860, is >2 pCi/L and <4 pCi/L. The study included tests in 12 homes in zip code 92860, 0% of which exceeded the EPA action level.

Based on this information, the site is considered to have a low potential for elevated indoor concentrations of radon gas. However, testing would be required to evaluate site-specific concentrations of radon gas.

7.4 Visual Observations of Suspect Lead-Based Paint

Terracon visually assessed the interior of the on-site buildings for suspect Lead-Based Paint (LBP). No samples of suspect LBP were collected or analyzed as part of the observations. The visual observations for suspect LBP were restricted to readily visible and accessible building materials.

The following suspect LBP was observed:

Summary of Suspect LBP

Material	Location	Condition
Biege interior wall paint	Throughout all building	Good
Brown interior wall paint	Throughout all building	Good
White interior wall paint	Throughout all building	Good
Red interior wall paint	Throughout all building	Good
Blue interior wall paint	Throughout all building	Good
Beige exterior wall paint	Throughout all building	Good

Based on the age of the building (circa 1994), it is unlikely that the identified paints are LBP. The visual observations for LBP were limited to readily observable and accessible surfaces. Terracon cannot guarantee a building or property to be LBP free as the possibility exists that LBP coated surfaces may be hidden from sight or in inaccessible locations, or the homogeneous construction areas identified may not be truly homogeneous. It should be understood that these limited visual observations for LBP should not considered to be comprehensive in nature, and the results are not intended to be used to determine lead hazards, develop abatement plans, or prepare detailed cost estimates for abatement.

It should be noted that lead soil sampling is required at the Site for structures constructed before January 1, 1993, in accordance with DTSC's Interim Guidance for evaluating schools. The on-site buildings were developed circa 1994.

7.5 Methane and Hydrogen Sulfide Gas

Based on a review of the CalGEM Well Finder website, and the site was not identified within an oil/gas field. The site was identified with a former landfill on-site. Based on a review of the Mission Geoscience, Inc. Preliminary Endangerment Assessment, dated December 15, 2003, methane and hydrogen sulfide gas were not detected in soil gas samples taken from the area of the former landfill, previously discussed in Section 3.7. Based on this information, the site is considered to have a low potential for elevated levels of methane or hydrogen sulfide gas.

7.6 Organochlorine Pesticides (OCPs)

It should be noted that OCP soil sampling is required at the Site for structures constructed before January 1, 1989, in accordance with DTSC's Interim Guidance for evaluating schools, dated July 23, 2001. The on-site buildings were developed circa 1994. The potential for OCPs from termiticide application is not likely to represent an environmental concern in connection with the site.

8.0 Declaration

I, Sami Noaman, declare that, to the best of my professional knowledge and belief, I meet the definition of Environmental Professional as defined in Section 312.10 of 40 CFR 312; and I have the specific qualifications based on education, training, and experience to assess a property of the nature, history, and setting of the site. I have developed and performed the All Appropriate Inquiries in conformance with the standards and practices set forth in 40 CFR Part 312.

DRAFT

Sami Noaman
Manager Regional Services

APPENDIX A

EXHIBIT 1: TOPOGRAPHIC MAP

EXHIBIT 2: SITE DIAGRAM

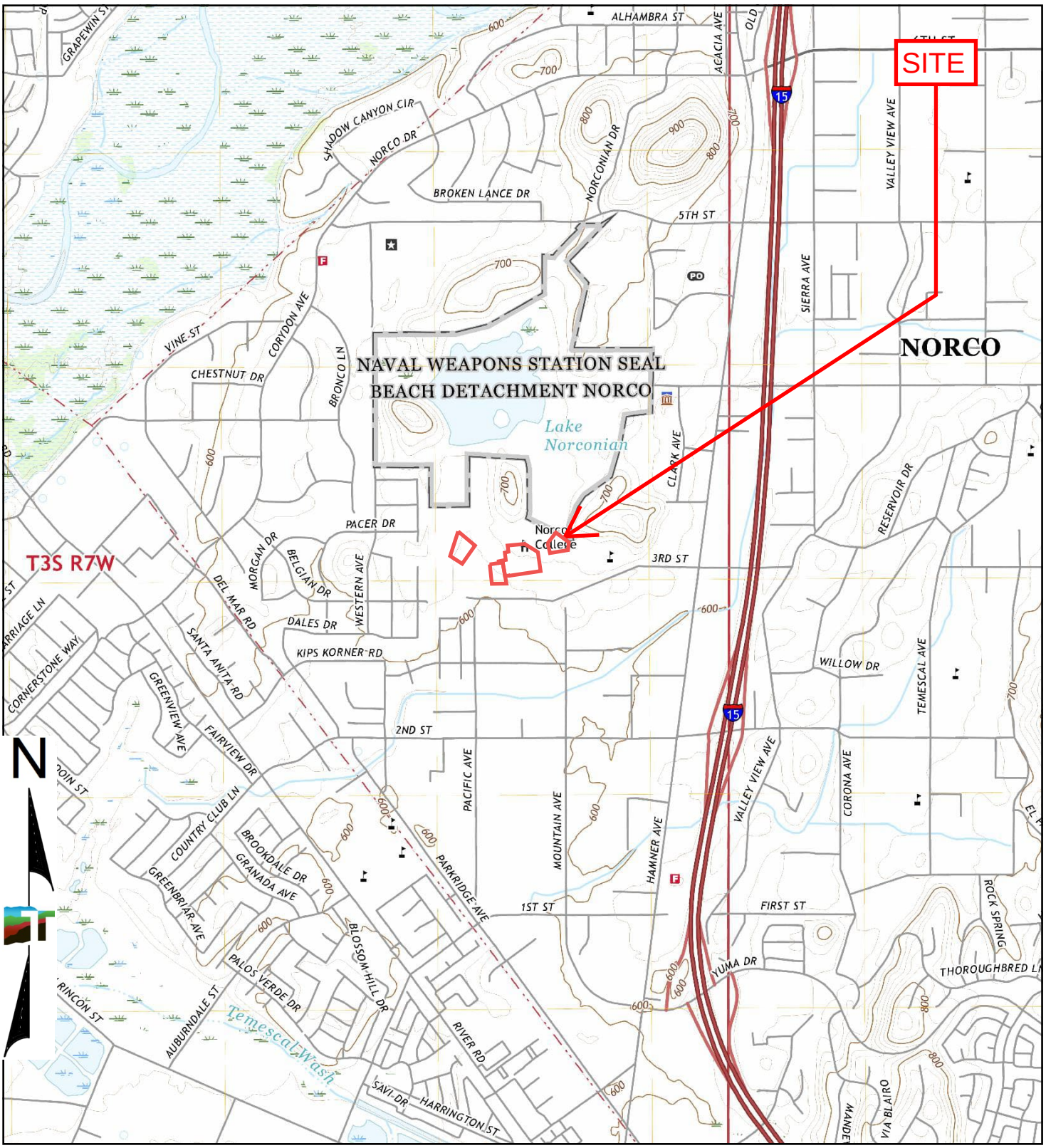

TP, Corona North, 2022, 7.5-minute

0 Miles 0.25 0.5 1 1.5

Project Manager: BRZ	Project No. CB257022
Drawn by: IRS	Scale: As Shown
Checked by: BRZ	File Name: NA
Approved by: IRN	Date: 2022

Terracon
23041 Avenida De La Carlota Ste 350
Laguna Hills, California 92653

TOPOGRAPHIC MAP

Norco College LLRC and Student Services Building
2001 Third Street
Norco, Riverside County, California

Exhibit 1

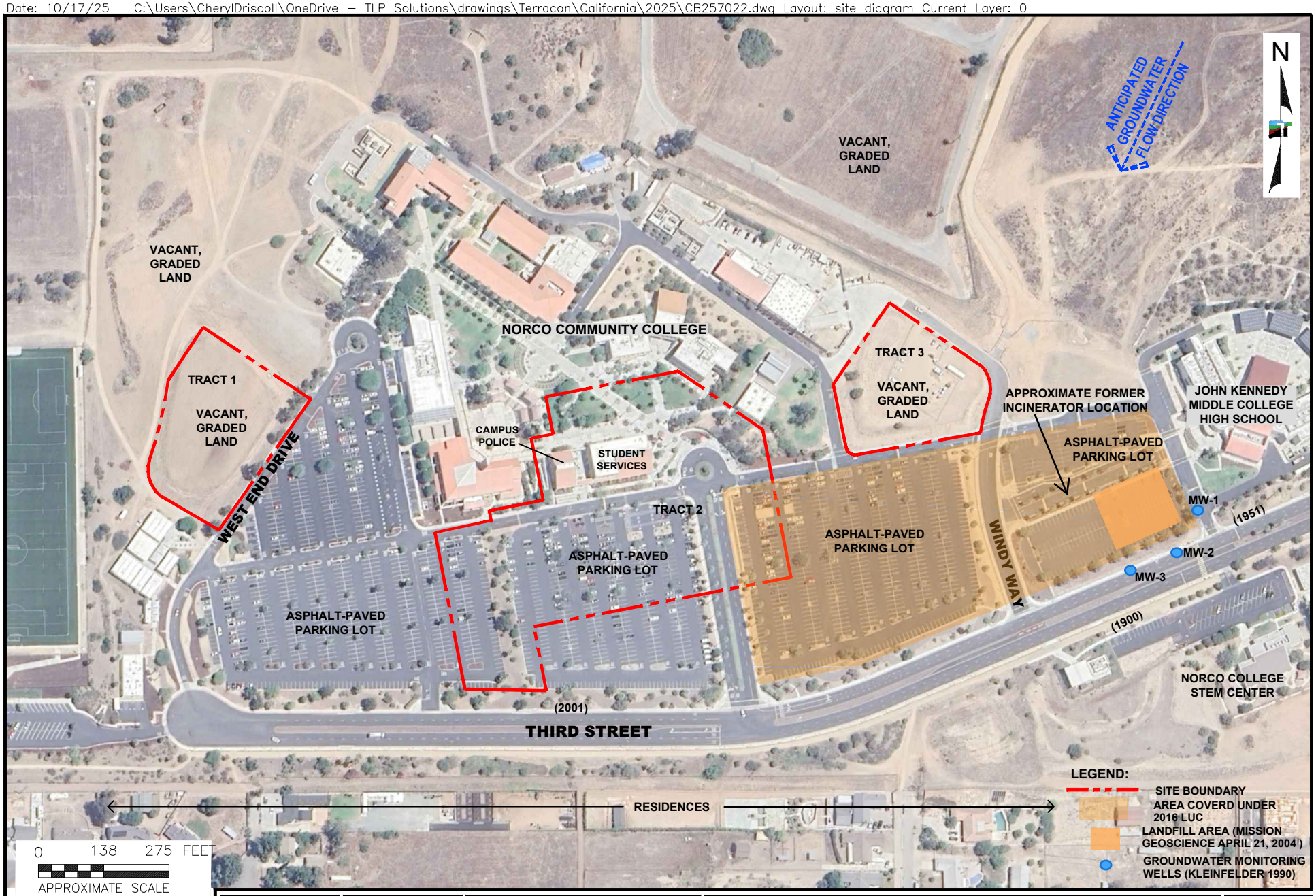

THIS DRAWING SHOULD NOT BE USED SEPARATELY FROM ORIGINAL REPORT.

SOURCE: GOOGLE EARTH, 2025; IMAGERY DATE: 6/22/2025

Project Mngr:	BZ
Drawn By:	CDD
Checked By:	BZ
Approved By:	CAP

Project No.	CB257022
Scale:	AS SHOWN
Date:	10/17/25

Terracon
23041 Avenida de la Carlota, Ste. 350
Laguna Hills, CA 92653

SITE DIAGRAM

NORCO COLLEGE LLRC AND STUDENT SERVICES BUILDING
2001 THIRD STREET
NORCO, RIVERSIDE COUNTY, CALIFORNIA

EXHIBIT

2

APPENDIX B

SITE PHOTOGRAPHS

Norco College LLRC and and Student Services Building
Project No. CB257022
Photo Date: September 25, 2025



Photo #1 View of the central portion of Tract 1 facing northeast.



Photo #2 View of the central portion of Tract 1 facing southeast.



Photo #3 View of the central portion of Tract 1 facing southwest.



Photo #4 View of the central portion of Tract 1 facing northwest.



Photo #5 View of the northern portion of Tract 2 facing south.



Photo #6 View of the eastern portion of Tract 2 facing west.



Photo #7 View of the southern portion of Tract 2 facing north.



Photo #8 View of the western portion of Tract 2 facing east.



Photo #9 Exterior view of the on-site building.



Photo #10 View of maintenance closet within the on-site building.



Photo #11 Interior view of College Resource Center within the on-site building.



Photo #12 Interior view of College Police within the on-site building.



Photo #13 Interior first-floor view of Student Services within the on-site building.



Photo #14 Interior second-floor view of Student Services within the on-site building.



Photo #15 Typical view of office within on-site building.



Photo #16 View of kitchenette within on-site building.



Photo #17 View of elevator within on-site building.



Photo #18 View of electrical room within on-site building.



Photo #19 View of the northern portion of Tract 3 facing south.



Photo #20 View of the eastern portion of Tract 3 looking south.



Photo #21 View of the southern portion of Tract 3.



Photo #22 View of the western portion of Tract 4.



Photo #23 View of mobile office located on the eastern portion of Tract 3.



Photo #24 View of flammables storage locker located on the eastern portion of Tract 3.



Photo #25 View of the Tract 1 northern adjoining active construction.



Photo #26 View of the Tract 1 eastern adjoining asphalt-paved parking lot.



Photo #27 View of the Tract 1 southern adjoining West End Quad.



Photo #28 View of the Tract 1 western adjoining vacant graded land.



Photo #29 View of the Tract 1 northern adjoining Science and Technology.



Photo #30 View of the Tract 1 eastern adjoining asphalt-paved parking lot.



Photo #31 View of the Tract 1 southern adjoining asphalt-paved parking lot.



Photo #32 View of the Tract 2 western adjoining Library and asphalt-paved parking lot.



Photo #33 View of the Tract 3 northern adjoining Naval Station.



Photo #34 View of the Tract 3 eastern adjoining vacant graded land.



Photo #35 View of the Tract 3 southern adjoining asphalt-paved parking lot.



Photo #36 View of the Tract 3 western adjoining Operations Center.

APPENDIX C

HISTORICAL DOCUMENTATION AND USER QUESTIONNAIRE

ASTM E1527-21 User Questionnaire

Date Completed	11/6/25
Person Completing Questionnaire	Name: Mike Clark Company: Gafcon PM-CM, LLC Phone: 213-494-9609 Email: mike.clark@rccd.edu
Site Name	Norco College
Site Address	2001 Third St., Norco, CA 92860
Point of Contact for Access	Name: Travonne Bell Company: Norco College, RCCD Phone: 951-372-7040 Email: Travonne.Bell@norcocollege.edu
Access Restrictions or Special Site Requirements?	___No _X_Yes (If yes, please explain) Contact Norco College Facilities Dept. for access
Confidentiality Requirements?	_X_No ___Yes (If yes, please explain)
Current Site Owner	Name: Company: Riverside Community College District Phone: 951-222-8871 Email: Hussain.Agah@norcocollege.edu
Current Site Operator	Name: Travonne Bell, Director of Facilities, Company: Norco College Riverside Community College District Phone: 951-372-7040 Email: Travonne.Bell@norcocollege.edu
Reasons for ESA (e.g., financing, acquisition, lease, etc.)	New Building Construction: Library Learning Resource Center + Student Services
Anticipated Future Site Use	Community College functions
Relevant Documents?	Please provide Terracon copies of prior Phase I or II ESAs, Asbestos Surveys, Environmental Permits or Audit documents, Underground Storage Tank documents, Geotechnical Investigations, Site Surveys, Diagrams or Maps, or other relevant reports or documents.

ASTM User Questionnaire

To qualify for one of the *Landowner Liability Protections (LLPs)* offered by the Small Business Liability Relief and Brownfields Revitalization Act of 2001 (the "*Brownfields Amendments*"), the user must respond to the following inquiries required by 40 C.F.R. §§ 312.25, 312.28, 312.29, 312.30, and 312.31. These inquiries must also be conducted by EPA Brownfield Assessment and Characterization grantees. The *user* should provide the following information to the *environmental professional*. Failure to conduct these inquiries could result in a determination that "*all appropriate* inquiries" is not complete.

1) Did a search of land title records (or judicial records where appropriate) identify any environmental liens filed or recorded against the site under federal, tribal, state, or local law (40 CFR 312.25)?

_X_No ___Yes (If yes, explain below and send Terracon a copy of the title records or judicial records reviewed.)

2) Did a search of land title records (or judicial records where appropriate) identify any activity and use limitations (AULs), such as engineering controls, land use restrictions, or institutional controls that are in place at the site and/or have been filed or recorded against the site under federal, tribal, state, or local law (40 CFR 312.26)?

___No _X_Yes (If yes, explain below and send Terracon a copy of the title records or judicial records reviewed.)

3) Do you have any specialized knowledge or experience related to the site or nearby properties? For example, are you involved in the same line of business as the current or former occupants of the site or an adjoining property so that you would have specialized knowledge of the chemicals and processes used by this type of business (40 CFR 312-28)?

_X_No ___Yes (If yes, explain below)

4) Does the purchase price being paid for this site reasonably reflect the fair market value of the property? If you conclude that there is a difference, have you considered whether the lower purchase price is because contamination is known or believed to be present at the site?

___No ___Yes _X_Not applicable (If yes or Not applicable, explain below)

5) Are you aware of commonly known or reasonably ascertainable information about the site that would help the environmental professional to identify conditions indicative of releases or threatened releases (40 CFR 312.30)? For example, (a.) Do you know the past uses of the site? (b.) Do you know of specific chemicals that are present or once were present at the site? (c.) Do you know of spills or other chemical releases that have taken place at the site? (d.) Do you know of any environmental cleanups that have taken place at the site?

___No _X_Yes (If yes, explain below)

6) Based on your knowledge and experience related to the site, are there any obvious indicators that point to the presence or likely presence of releases at the site (40 CFR 312.31)?

___No _X_Yes (If yes, explain below)

Comments or explanations:

3/15/16 Land Use Covenant with DTSC

Please return this form with the signed authorization to proceed.

RECORDING REQUESTED BY:
Riverside Community College District
4800 Magnolia Ave.
Riverside, California 92506

WHEN RECORDED, MAIL TO:

Department of Toxic Substances Control
Brownfields and Environmental
Restoration Program
Attn: John E. Scandura, Branch Chief
5796 Corporate Avenue
Cypress, CA 90630

2016-0142151

04/12/2016 10:20 AM

Customer Copy Label

The paper to which this label is affixed has not been compared with the filed/recorded document

Peter Aldana
County Of Riverside
Assessor-County Clerk-Recorder

SPACE ABOVE THIS LINE RESERVED FOR RECORDER'S USE

COVENANT TO RESTRICT USE OF PROPERTY

ENVIRONMENTAL RESTRICTION

Re: County of Riverside APNs 126-020-002 and 129-210-005, Riverside Community College District, Norco College, DTSC Site Code No. 400202

This Covenant and Agreement ("Covenant") is made by and between Riverside Community College District (the "Covenantor"), the current owner of property situated in the City of Norco, County of Riverside, State of California, described in Exhibit "A" and depicted in Exhibit "B," attached, (the "Property"), and the Department of Toxic Substances Control (the "Department"). Pursuant to Civil Code section 1471, the Department has determined that this Covenant is reasonably necessary to protect present or future human health or safety or the environment as a result of the presence on the land of hazardous materials as defined in Health and Safety Code section 25260. The Covenantor and Department, collectively referred to as the "Parties," hereby agree, pursuant to Civil Code section 1471 and Health and Safety Code section 25355.5 that the use of the Property be restricted as set forth in this Covenant; and the Parties

further agree that the Covenant shall conform with the requirements of California Code of Regulations, title 22, section 67391.1.

ARTICLE I
STATEMENT OF FACTS

1.1. Property Location. The Property that is subject to this Covenant, totaling approximately 142.63 acres, is more particularly described and depicted in the attached Exhibits "A" and "B". The Property is located in the area now generally bounded by Third Street in the southwestern portion of the property, residential housing to the west and south, US Naval Surface Warfare Center to the north, and commercial properties to the east and southeast. The eastern property boundary is approximately 867 feet west of Hamner Avenue. The Property is also generally described as Riverside County Assessor's Parcel Nos.126-020-002 and 129-210-005.

A limited portion of the Property is more particularly depicted in Exhibit "C," and referred to as the "Landfill." The Landfill is located beneath portions of paved Parking Lots "A" and "B" that are inside Parcel No. 126-020-002 and a portion of Third Street. Geophysical data indicates that the Landfill covers an area of approximately 16,000 square feet. The portion of the Landfill that contains wastes is located approximately 50 feet southwest of monitoring well MW-1, approximately 50 feet north of monitoring well MW-2 and approximately 100 feet north of monitoring well MW-3. This area has not been more specifically defined.

A limited portion of the Property, totaling approximately 6.45 acres, is more particularly described in the attached Exhibit "D" as "Phase II" and depicted in the attached Exhibit "E" as "Phase 2" and referred to as the "Kennedy Middle College High School (KMCHS) Site."

1.2. Site History. Historically, the Property was owned by the Navy. Navy activities at the Property involved hazardous material use and disposal. In 1980, the Property was

part of a larger parcel of land transferred by the Navy to the General Services Administration. The Covenantor acquired the Property from the General Services Administration in 1984.

In April 1989, Covenantor's environmental evaluation of these activities identified a potential for chemical residue contamination at the former hospital incinerator, a nearby landfill (i.e., the Landfill), ordinance storage buildings, ordinance burn pit and nearby landfill, building remnants and aboveground fuel storage tanks. Limited previous site sampling indicated elevated concentrations of antimony, cadmium, copper, lead, silver and zinc, as well as dioxins and furans. Polychlorinated biphenyls (PCBs) volatile organic compounds, semi-volatile compounds, naphthalene, and organochlorine pesticides were also detected.

In December 1989, the Department approved Covenantor's plan to begin construction of the Norco College campus on the western portion of the Property, based upon Covenantor's agreement that construction would only occur in areas where excavation had started and no contamination had been encountered.

1.3. Remediation of Property. Suspected locations of hazardous substances on the eastern portion of the Property have been investigated and remediated under the Department's oversight. These areas include the former Navy hospital incinerator, an adjacent ash pile, and a landfill area. Between June 1989 and August 1990, the Covenantor investigated these areas and conducted cleanup under the Department's oversight pursuant to plans approved by the Department.

In July 1989, Covenantor sampled test pits in refuse trenches in the landfill east and south of the incinerator and extending south beneath the proposed alignment of Third Street. Waste encountered in the test pits included beverage bottles, medical supplies, glass, metals, office supplies, ceramic dishes, wood, wire, roofing construction materials, plastic bottles, styrofoam, steel pipes, concrete, asphalt, incinerator ash, metal cans and containers, metal sheets and pieces of broken sinks and toilets. A layer

of inert refuse material consisting of incinerator ash, medicine bottles, medical supplies, construction debris, and wood existed at depths varying between three feet and seven feet below ground surface in the explored trench. Laboratory analytical results indicated that concentrations of copper, lead, and zinc in a sample collected from trench LFT-7 exceeded 10 times the corresponding Soluble Threshold Limit Concentrations for hazardous waste pursuant to Article 11, Title 22 of the California Administrative Code. The concentration of lead in the sample exceeded the corresponding Total Threshold Limit Concentration for that substance pursuant to the previously mentioned citation. From geophysical data this landfill area was estimated to be approximately 400 by 400 square feet with maximum debris depth to be about 8 feet. Based on the results of this investigation, the Covenantor removed the buried debris and excavated the soil surrounding the hazardous soil sample to a depth of approximately four feet below the bottom of the buried landfill material.

During the grading for Third Street In June 1990, approximately 25 tons of waste and impacted soil found in a test pit in Third Street were excavated, classified as hazardous waste, and transported to a hazardous waste facility in Utah for disposal. Approximately 250 tons of waste materials (similar to the waste encountered in the test pits) were removed and placed over existing landfill waste in a location on the Property north of the excavation for Third Street. Most of this waste was placed on the portion of the Property to be used by Norco College. The remainder was placed on the part of the Property to be leased to Kennedy High School. The Landfill was covered with about 20 feet of clean soil and the surface paved with asphalt for use as a parking lot. Post-cleanup monitoring of groundwater in the area of the remediated landfill was required to detect any release of hazardous substances from the Landfill. Three monitoring wells were installed and an initial set of samples was obtained and analyzed.

In 2003 Corona-Norco Unified School District completed a Preliminary Endangerment Assessment (PEA) on the site now occupied by KMPMS. The PEA consisted of a soil vapor survey, soil borings, and four off-site surface soil samples for purposes of determining background heavy metals concentrations. Methane and hydrogen sulfide

were not detected in the soil gas samples, and eight volatile organic compounds (VOC) in soil gas concentrations that did not require remediation. Although no semi-volatile organic compounds were found in the native soil, two of these substances, di-n-butyl phthalate and phenol were detected in fill material. Dioxins and furans were detected in a sample from fill material in concentration of 33.8 picograms per gram (as converted equivalent to 2,3,7,8-TCDD equivalents). The concentrations of 16 heavy metals exceeded background with lead detected at 1,000 mg/kg in the fill material.

Based on the PEA, a removal action at the portion of the Site now occupied by KMPHS was completed in March 2005 in compliance with a Removal Action Workplan approved by DTSC. The removal action consisted of excavating non-hazardous overlying fill material that posed a risk to human health in excess of one in one-million. A total of 4,107.04 tons of impacted soil was removed and disposed at the Waste Management Kettlemen Hills hazardous waste facility in Kettlemen City, California. A total of 3,567.22 tons of overlying non-hazardous fill materials were removed and disposed of at the Azusa Land Reclamation facility in Azusa, California.

After the KMPHS removal action was completed, 36 confirmation samples were collected and analyzed for arsenic, lead, cadmium, PCBs, and dioxins/furans. Because detected arsenic and cadmium concentrations are comparable to the background samples, these substances were not considered in the recalculation of the post removal action Site risk. Lead was detected at concentrations below its cleanup goal and the incremental risk associated with residual Aroclor-1254 PCB, dioxin, and furan was considered within the acceptable risk management range defined by the National Contingency Plan.

In 2011, the Covenantor and the Department entered into a Voluntary Cleanup Agreement (VCA) in accordance with Health and Safety Code section 25355.5(a)(1)(C). Pursuant to the VCA, the Covenantor, under the Department's oversight, conducted additional ground water monitoring in the area of the remediated landfill. Contaminants detected in the groundwater include arsenic, barium, chromium, vanadium, toluene, 1,1-

dichloroethene, methylene chloride, chloroform, perchlorate, tetrachloroethylene and trichloroethylene. In 2013, the Department determined that the groundwater monitoring well network was not suitable for detecting a release of hazardous substances from the landfill. As a result, groundwater monitoring has been discontinued.

Hazardous substances, including antimony, cadmium, copper, lead, silver, zinc, dioxins, and furans remain at the Property above levels acceptable for unrestricted land-use. Additionally, the Property has not been fully surveyed and characterized to determine if other hazardous substances above levels acceptable for unrestricted land-use also remain in soils, soil gases or groundwater.

1.4 Basis for Environmental Restrictions. Not all areas of potential contamination on the Property have been identified and characterized. As a result of the presence of hazardous substances, which are also hazardous materials as defined in Health and Safety Code section 25260, at the Property, the Department has concluded that it is reasonably necessary to restrict the use of the Property in order to protect present or future human health or safety or the environment, and that this Covenant is required as part of the Department-approved remedy for the eastern portion of the Property described above. The Department has also concluded that the Property, as remediated and when used in compliance with the Environmental Restrictions of this Covenant, does not present an unacceptable risk to present and future human health or safety or the environment from exposures to hazardous substances in soils or groundwater.

Except for the 6.45 acres of the Property occupied by KMPHS, environmental investigations of the Property to date have not included evaluation of the potential exposure to occupants of existing enclosed structures from hazardous substances in soil gases. Should any future environmental investigation show that such potential exposure presents an unacceptable health risk to such occupants, this Covenant shall be amended or an additional Covenant executed, as necessary, to prohibit further occupancy of existing enclosed structures, or condition further occupancy on the implementation of appropriate vapor mitigation measures.

ARTICLE II
DEFINITIONS

2.1. Department. "Department" means the California Department of Toxic Substances Control and includes its successor agencies, if any.

2.2. Environmental Restrictions. "Environmental Restrictions" means all protective provisions, covenants, restrictions, requirements, prohibitions, and terms and conditions as set forth in this Covenant.

2.3. Improvements. "Improvements" includes, but is not limited to: buildings, structures, roads, driveways, improved parking areas, wells, pipelines, or other utilities.

2.4. Lease. "Lease" means lease, rental agreement, or any other document that creates a right to use or occupy any portion of the Property.

2.5. Occupant. "Occupant" or "Occupants" means Owner and any person or entity entitled by ownership, leasehold, or other legal relationship to the right to occupy any portion of the Property.

2.6. Owner. "Owner" or "Owners" means the Covenantor, and all successor in interest including heir and assignee, who at any time hold title to all or any portion of the Property.

ARTICLE III
GENERAL PROVISIONS

3.1. Runs with the Land. This Covenant sets forth Environmental Restrictions that apply to and encumber the Property and every portion thereof no matter how it is improved, held, used, occupied, leased, sold, hypothecated, encumbered, or conveyed except as stated otherwise in this paragraph 3.1. This Covenant: (a) runs with the land

pursuant to Health and Safety Code section 25355.5 and Civil Code section 1471; (b) inures to the benefit of and passes with each and every portion of the Property, (c) is for the benefit of, and is enforceable by the Department, and (d) is imposed upon the entire Property, excepting therefrom the 6.45 acres occupied by the Corona-Norco Unified School District as KMCHS, or unless expressly stated as applicable only to a specific portion thereof.

3.2. Binding upon Owners/Occupants. This Covenant: (a) binds all owners of the Property, their heirs, successors, and assignees; (b) and the agents, employees, and lessees of the Owners and the Owners' heirs, successors, and assignees. Pursuant to Civil Code section 1471, all successive Owners of the Property are expressly bound hereby for the benefit of the Department; this Covenant, however, is binding on all Owners and Occupants, and their respective successors and assignees, only during their respective periods of ownership or occupancy except that such Owners or Occupants shall continue to be liable for any violations of, or non-compliance with, the Environmental Restrictions of this Covenant or any acts or omissions during their ownership or occupancy.

3.3. Incorporation into Deeds and Leases. This Covenant shall be incorporated by reference in each and every deed and Lease for any portion of the Property.

3.4. Conveyance of Property. The Owner and any new Owner shall provide Notice to the Department not later than 30 calendar days after any conveyance or receipt of any ownership interest in the Property (excluding Leases, and mortgages, liens, and other non-possessory encumbrances). The Notice shall include the name and mailing address of the new Owner of the Property and shall reference the site name and site code as listed on page one of this Covenant. The Notice shall also include the Assessor's Parcel Number(s) noted on page one. If the new Owner's property has been assigned a different Assessor's Parcel Number, each such Assessor's Parcel Number that covers the Property must be provided. The Department shall not, by reason of this Covenant, have

authority to approve, disapprove, or otherwise affect proposed conveyance, except as otherwise provided by law or by administrative order.

3.5. Costs of Administering the Covenant to be paid by Owner. The Department has already incurred and will in the future incur costs associated with this Covenant. Therefore, the Covenantor hereby covenants for the Covenantor and for all subsequent Owners that, pursuant to California Code of Regulations, title 22, section 67391.1(h), the Owner agrees to pay the Department's costs in administering, implementing and enforcing this Covenant.

ARTICLE IV
RESTRICTIONS AND REQUIREMENTS

4.1. Prohibited Uses. The Property shall not be used for any of the following purposes without prior written approval by the Department:

(a) A residence, including any mobile home or factory built housing, constructed or installed for use as residential human habitation;

(b) A hospital for humans;

(c) A public or private school for persons under 18 years of age, except for such KMCHS or other high school students who take courses on the College campus.

(d) A day care center for children.

4.2 Prohibited Construction. Construction of any new enclosed structure to be used for any purpose is prohibited without the Department's written approval of the vapor intrusion evaluation described in this section 4.2.

Prior to construction of any new enclosed structure to be used for any purpose, the Owner shall determine if incorporation of vapor mitigation engineering controls or design alternatives ("Vapor Mitigation") is necessary and identify any related post-construction operation and maintenance requirements. A reduction in potential risk

can be achieved through engineering controls or other design alternatives that meet the specifications set forth in DTSC's "Guidance for the Evaluation and Mitigation of Subsurface Vapor Intrusion to Indoor Air" and "Final Vapor Intrusion Mitigation Advisory, Revision 1," both dated October 2011, and any future revisions.

Prior to occupancy of any new enclosed structure to be used for any purpose, the Owner shall obtain the Department's written approval that any necessary vapor mitigation system has been properly constructed and is operating successfully.

4.3. Other Prohibited Activities. The following activities shall not be conducted at the Property:

(a) Drilling for water, oil, or gas without prior written approval by the Department.

(b) Extraction or removal of groundwater without a Groundwater Management Plan pre-approved by the Department in writing.

(c) Activity that may alter, interfere with, or otherwise affect the integrity or effectiveness of, or the access to, any investigative, remedial, monitoring, operation or maintenance system (e.g., cap, vapor extraction system, monitoring system, groundwater extraction system) or activity required for the Property without prior written approval of the Department.

4.4. Soil Management. Soil management activities at the Property are subject to the following requirements in addition to any other applicable Environmental Restrictions:

(a) No activities that will disturb the soil at or below 4 feet below grade (e.g., excavation, grading, removal, trenching, filling, earth movement, mining, or drilling) in developed areas of the Property shall be allowed at the Property without a Soil Management Plan pre-approved by the Department in writing.

(b) No activities that will disturb the soil (e.g., excavation, grading, removal, trenching, filling, earth movement, mining, or drilling) in undeveloped areas of the Property shall be allowed at the Property without a Soil Management Plan pre-approved by the Department in writing.

(c) Any soil brought to the surface by grading, excavation, trenching or backfilling shall be managed in accordance with all applicable provisions of state and federal law.

(d) The parking lots and any other areas that cover the Landfill shall be operated and maintained to ensure they constitute an adequate barrier to human exposure to the buried wastes.

4.5. Access for Department. The Department shall have reasonable right of entry and access to the Property for inspection, remediation, monitoring, and other activities as deemed necessary by the Department in order to protect human health or safety, or the environment.

4.6. Access for Implementing Operation and Maintenance. The entity or person responsible for implementing the operation and maintenance activities, if any, shall have reasonable right of entry and access to the Property for the purpose of implementing such operation and maintenance activities until the Department determines that no further operation and maintenance is required.

4.7. Inspection and Reporting Requirements. The Owner shall conduct an annual inspection of the Property verifying compliance with this Covenant, and shall submit an annual inspection report to the Department for its approval by January 15th of each year. The annual inspection report must include the dates, times, and names of those who conducted the inspection and reviewed the annual inspection report. It also shall describe how the observations were performed that were the basis for the statements and conclusions in the annual inspection report (e.g., drive by, fly over, walk in, etc.). If any violation is noted, the annual inspection report must detail the steps taken to return to compliance. If the Owner identifies any violations of this Covenant

during the annual inspections or at any other time, the Owner must within 10 calendar days of identifying the violation (a) determine the identity of the party in violation; (b) send a letter advising the party of the violation of the Covenant; and (c) demand that the violation cease immediately. Additionally, a copy of any correspondence related to the violation of this Covenant shall be sent to the Department within 10 calendar days of its original transmission.

ARTICLE V
ENFORCEMENT

5.1. Enforcement. Failure of the Owner or Occupant to comply with this Covenant shall be grounds for the Department to require modification or removal of any Improvements constructed or placed upon any portion of the Property in violation of this Covenant. Violation of this Covenant, such as failure to submit (including the submission of any false statement), a record or report to the Department, shall be grounds for the Department to pursue administrative, civil, or criminal actions, as provided by law.

ARTICLE VI
VARIANCE, REMOVAL, AND TERM

6.1. Variance from Environmental Restrictions. Any person, may apply to the Department for a written variance from any of the Environmental Restrictions imposed by this Covenant. Such application shall be made in accordance with Health and Safety Code section 25223.

6.2 Removal of Environmental Restrictions.. Any person may apply to the Department to remove any of the Environmental Restrictions imposed by this Covenant or terminate the Covenant in its entirety. Such application shall be made in accordance with Health and Safety Code section 25224.

6.3 Term. Unless ended in accordance with paragraph 6.2, by law, or by the Department in the exercise of its discretion, this Covenant shall continue in effect in perpetuity.

ARTICLE VII
MISCELLANEOUS

7.1. No Dedication Intended. Nothing set forth in this Covenant shall be construed to be a gift or dedication, or offer of a gift or dedication, of the Property, or any portion thereof to the general public or anyone else for any purpose whatsoever.

7.2. Recordation. The Covenantor shall record this Covenant, with all referenced Exhibits, in the County of Riverside within 10 calendar days of the Covenantor's receipt of a fully executed original.

7.3. Notices. Whenever any person gives or serves any Notice ("Notice" as used herein includes any demand or other communication with respect to this Covenant), each such Notice shall be in writing and shall be deemed effective: (a) when delivered, if personally delivered to the person being served or to an officer of a corporate party being served, or (b) five calendar days after deposit in the mail, if mailed by United States mail, postage paid, certified, return receipt requested:

To Owner: Riverside Community College District
Attn: Chris Carlson
4800 Magnolia Ave.
Riverside, CA 92506

And

General Counsel
Riverside Community College District
4800 Magnolia Ave.
Riverside, CA 92506

To Department: Department of Toxic Substances Control
Brownfields and Environmental Restoration Program
Attn: John E. Scandura
Branch Chief
5796 Corporate Avenue
Cypress, CA 90630

Any party may change its address or the individual to whose attention a Notice is to be sent by giving written Notice in compliance with this paragraph.

7.4. Partial Invalidity. If this Covenant or any of its terms are determined by a court of competent jurisdiction to be invalid for any reason, the surviving portions of this Covenant shall remain in full force and effect as if such portion found invalid had not been included herein.

7.5. Statutory References. All statutory or regulatory references include successor provisions.

7.6. Incorporation of Exhibits. All exhibits and attachments to this Covenant are incorporated herein by reference.

[Signatures appear on following page(s)]

IN WITNESS WHEREOF, the Parties execute this Covenant.

Covenantor: Riverside Community College District

By: Michael D. Burke

Title: Michael Burke, Ph.D. Chancellor

Date: 3-18-16

Department of Toxic Substances Control

By:

Title: John E. Scandura
Branch Chief
Brownfields and Environmental Restoration Program

Date: March 28, 2016

PLEASE SEE ATTACHED CERTIFICATE.
yc. 3-28-16

CALIFORNIA ALL PURPOSE ACKNOWLEDGMENT

A notary public or other officer completing this certificate verifies only the identity of the individual who signed the document to which this certificate is attached, and not the truthfulness, accuracy, or validity of that document.

STATE OF CALIFORNIA

COUNTY OF ORANGE

On 3/28, 2016 before me, Young Sam Choi Notary Public,

personally appeared John E. Scandura

who proved to me on the basis of satisfactory evidence to be the person(s) whose name(s) is/are subscribed to the within instrument and acknowledged to me that he/she/they executed the same in his/her/their authorized capacity(~~ies~~), and that by his/her/their signature(s) on the instrument the person(s), or the entity upon behalf of which the person(s) acted, executed the instrument.

I certify under PENALTY OF PERJURY under the laws of the State of California that the foregoing paragraph is true and correct.

WITNESS my hand and official seal.



Signature : _____ (Seal)

---------- OPTIONAL ----------

Description of Attached Document

Title or Type of Document : Covenant to Restrict to use of property

Number of Pages : _____ Document Date : _____

CALIFORNIA ALL-PURPOSE ACKNOWLEDGMENT **CIVIL CODE § 1189**

A notary public or other officer completing this certificate verifies only the identity of the individual who signed the document to which this certificate is attached, and not the truthfulness, accuracy, or validity of that document.

State of California)
County of Riverside)

On 3/18/16 before me, Melissa L. Griffith, Notary Public,
Date *Here Insert Name and Title of the Officer*

personally appeared Michael Burke, Ph.D. Chancellor
Name(s) of Signer(s)

,

who proved to me on the basis of satisfactory evidence to be the person(s) whose name(s) is/are subscribed to the within instrument and acknowledged to me that he/she/they executed the same in his/her/their authorized capacity(ies), and that by his/her/their signature(s) on the instrument the person(s), or the entity upon behalf of which the person(s) acted, executed the instrument.

I certify under PENALTY OF PERJURY under the laws of the State of California that the foregoing paragraph is true and correct.

WITNESS my hand and official seal.

MELISSA L. GRIFFITH
Commission # 1989526
Notary Public - California
Riverside County
My Comm. Expires Aug 28, 2016

Signature _____
Signature of Notary Public

Place Notary Seal Above

OPTIONAL

Though this section is optional, completing this information can deter alteration of the document or fraudulent reattachment of this form to an unintended document.

Description of Attached Document

Title or Type of Document: Covenant Document Date: 3/18/16
Number of Pages: 24 Signer(s) Other Than Named Above: John E. Scandura

Capacity(ies) Claimed by Signer(s)

Signer's Name: Michael Burke	Signer's Name:
☑ Corporate Officer — Title(s): Chancellor	☐ Corporate Officer — Title(s):
☐ Partner — ☐ Limited ☐ General	☐ Partner — ☐ Limited ☐ General
☐ Individual ☐ Attorney in Fact	☐ Individual ☐ Attorney in Fact
☐ Trustee ☐ Guardian or Conservator	☐ Trustee ☐ Guardian or Conservator
☐ Other:	☐ Other:
Signer Is Representing: Riverside Community College District	Signer Is Representing:

©2014 National Notary Association • www.NationalNotary.org • 1-800-US NOTARY (1-800-876-6827) Item #5907

EXHIBIT "A"-LEGAL DESCRIPTION

RIVERSIDE COMMUNITY COLLEGE DISTRICT
NORCO COLLEGE

That portion of Sections 12 and 13, Township 3 South, Range 7 West, in the Rancho La Sierra per Map Book 6 at Page 70, Riverside County, California, described as follows:

BEGINNING at the most Northerly corner of that certain land as described by Quitclaim Deed recorded June 24, 1985, as Instrument No 136773, Official Records of Riverside County, California, also being the most Northerly corner of said certain land, as shown by map of Record of Survey on file in Book 76 of Records of Survey, at Page 29 thereof, Records of said County;

Thence S.82°48'35" W., a distance of 401.46 feet;

THENCE S.10°00'23"W., a distance of 394.21 feet;

THENCE S.16°16'52"W., a distance of 563.46 feet;

THENCE S.54°55'37"W., a distance of 501.78 feet;

THENCE S.34°50'42"W., a distance of 206.17 feet;

THENCE S.19°35'59"W., a distance of 309.37 feet;

THENCE S.09°43'46"E., a distance of 221.38 feet;

THENCE S.82°13'37" W., a distance of 50.33 feet;

THENCE N.63°22'16"W., a distance of 766.13 feet;

THENCE N.22°02'17"E., a distance of 24.00 feet to a tangent curve concave Southwesterly, having a radius of 294.87 feet;

THENCE Northwesterly along said curve through a central angle of 22°11'08", an arc length of 114.18 feet;

THENCE N.00°08'51"W., a distance of 562.13 feet to a tangent curve concave Southwesterly, having a radius of 639.93 feet;

THENCE Northwesterly along said curve through a central angle of 18°53'43", an arc length of 211.04 feet;

EXHIBIT "A"-LEGAL DESCRIPTION

RIVERSIDE COMMUNITY COLLEGE DISTRICT
NORCO COLLEGE

THENCE N.86°25'21"W., a distance of 857.15 feet;

THENCE S.00°05'21"E., a distance of 773.69 feet;

THENCE S.89°53'27"W., a distance of 622.62 feet;

THENCE S.00°00'16"W., a distance of 1479.32 feet;

THENCE S.89°58'20"E., a distance of 2041.03 feet;

THENCE S.00°00'16"W., a distance of 60.00 feet;

THENCE S.89°58'20"E., a distance of 1155.53 feet;

THENCE N.07°30'30"E., a distance of 1621.18 feet;

THENCE N.01°12'49"E., a distance of 1362.28 feet, to **THE POINT OF BEGINNING.**

The above described land contains 142.83 acres, more or less.

See "Exhibit B" attached hereto and made a part hereof, by this reference.

This Legal Description was prepared by me or under my supervision in Conformance with the requirements of the Land Surveyors Act

Paul A. Perea 09-23-2015

Paul A. Perea, L.S. 6199 Date
License Expires 03/31/16

EXHIBIT "B"-MAP

(TO ACCOMPANY EXHIBIT "A"-LEGAL DESCRIPTION

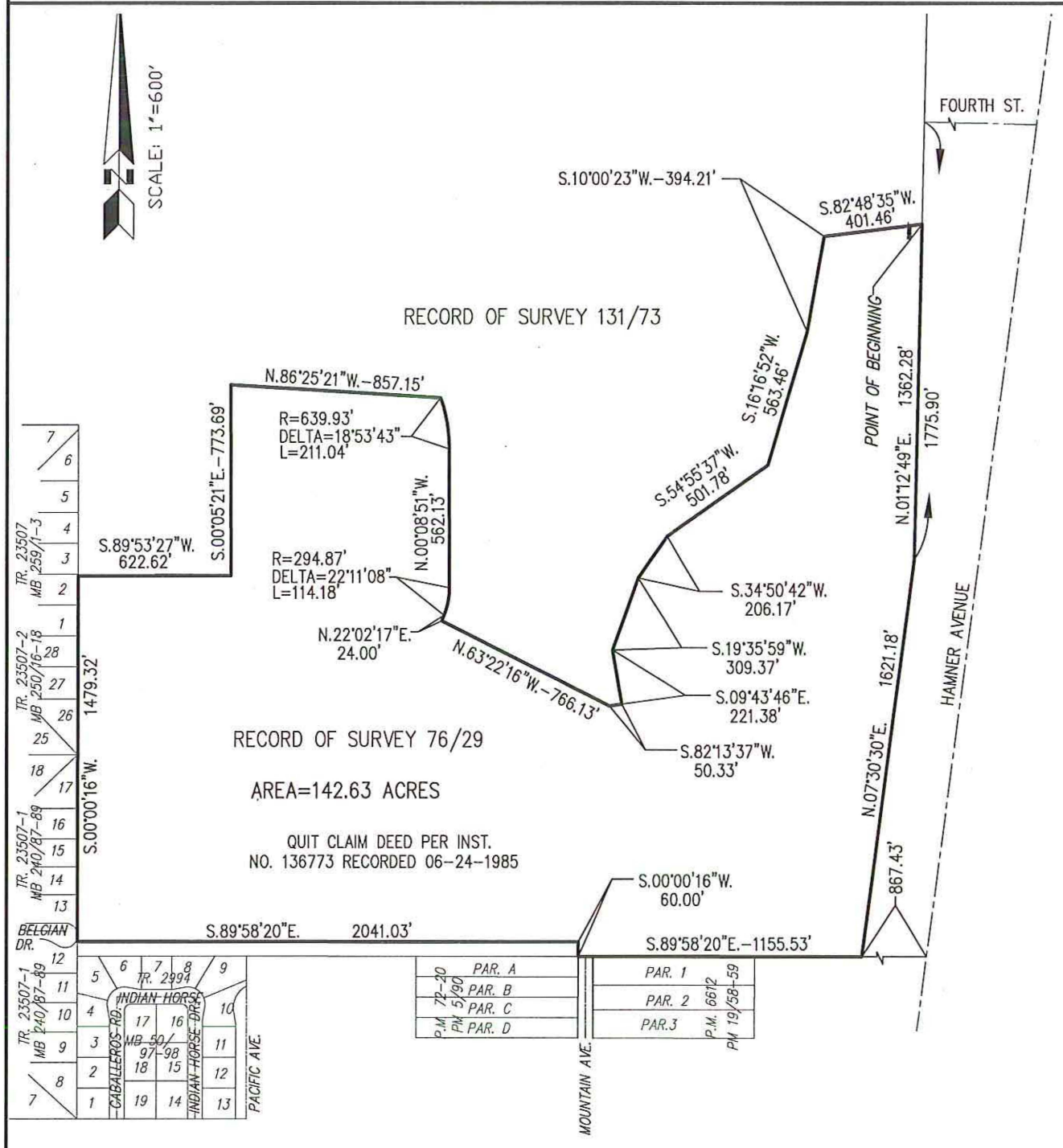

PREPARED BY:

KCT CONSULTANTS, INC.
4344 LATHAM STREET, STE. 200
RIVERSIDE, CA 92501
(951) 341-8940
TERRY@KCTCONSULTANTS.COM

Exhibit C

The Landfill



Note: Yellow line depicts former Landfill area.

August 21, 2002 1038-25

EXHIBIT "D"

Riverside Community College - Norco Campus

Corona-Norco Unified School District

Kennedy High School Phase I and II

Those p0 liions of Sections 12 and 13, Township 3 South, Range 7 West, in the Rancho La Sierra, on file in Book 6 of Maps, Page 70 thereof, Records of Riverside County, California, as conveyed to Riverside Community College Disttict by Quitclaim Deed recorded June 24, 1985 as Instrument No. 136773, Official Records of Riverside County, and as shown by map of Record of Survey on file in Book 76 of Record of Surveys, Page 29, Records of Riverside County, being described as follows:

PHASE I:

COMMENCING at the Southeast corner of said Record of Survey;

Thence N.07°30'30"E. along the easterly line of said Record of Survey, a distance of 690.21 feet, to the centerline of 3'd Street as shown by map of Record of Survey on file in Book 91 of Record of Surveys, Page 100, Records of said Riverside County, said centerline being a curve concave southerly and having radius of 1000.00 feet;

Thence along the southwesterly prolongation of said curve along a curve concave southeasterly, having a radius of 1000.00 feet, through an angle of 03°58'59" and an arc length of 69.52 feet, the initial radial line bears N.05°54'37"W.;

Thence N.09°53'36"W., a distance of 43.00 feet, to a curve concentric with and 43.00 northwesterly of said last mentioned curve;

Thence southwesterly along said concenttic curve, concave southeasterly, having a radius of 1043.00 feet, through an angle of 12°31'14" and an arc length of 227.92 feet;

Thence S.67°35'10"W., a distance of 313.89 feet, to the **POINT OF BEGINNING;**

Thence S.67°35'10"W., a distance of 755.53 feet;

Thence southwesterly along a tangent curve, concave northwesterly, having a radius of 957.00 feet, through an angle of 03°16'23" and an arc length of 54.67 feet;

Thence N.09°48'55"W., a distance df 43683 ieef;

Thence N.80°11 '0S"E., a distance of 732.53 feet, to a line which bears N.22°24'50"W. from the Point of Beginning;

Thence S.22°24'50"E. along said line, a distance of 268.10 feet, to the Point of Beginning.

The above described parcel of land contains 6.18 acres, more or less.

PHASE II:

COMMENCING at the Southeast comer of said Record of Survey;

Thence N.07°30'30"E. along the easterly line of said Record of Survey, a distance of 690.21 feet, to the centerline of 3'd Street as shown by map of Record of Survey on file in Book 91 of Record of Surveys, Page 100, Records of said Riverside County, said centerline being a curve concave southerly and having radius of 1000.00 feet;

Thence along the southwesterly prolongation of said curve along a curve concave southeasterly, having a radius of 1000.00 feet, through an angle of 03°58'59" and an arc length of 69.52 feet, the initial radial line bears N.05°54'37"W.;

Thence N.09°53'36"W., a distance of 43.00 feet, to a curve concentric with and 43.00 notthwesterly of said last mentioned curve, being the **POINT OF BEGINNING;**

Thence southwesterly along said concenttic curve, concave southeasterly, having a radius of 1043.00 feet, through an angle of 12°31'14" and an arc length of 227.92 feet;

Thence S.67°35'10"W., a distance of 313.89 feet;

Thence N.22°24'50"W., a distance of 517.00 feet;

Thence N.67°35'10"E., a distance of 540.00 feet, to a line which bears N.22°24'50"W. from the Point of Beginning;

Thence S.22°24'50"E. along said line, a distance of 541.80 feet, to the Point of Beginning.

The above described parcel of land contains 6.45 acres, more or less.

KCT CONSULTANTS, INC.
Prepared Under the Supervision of:

_____
Marissa Crowther, PLS 6152

Date:

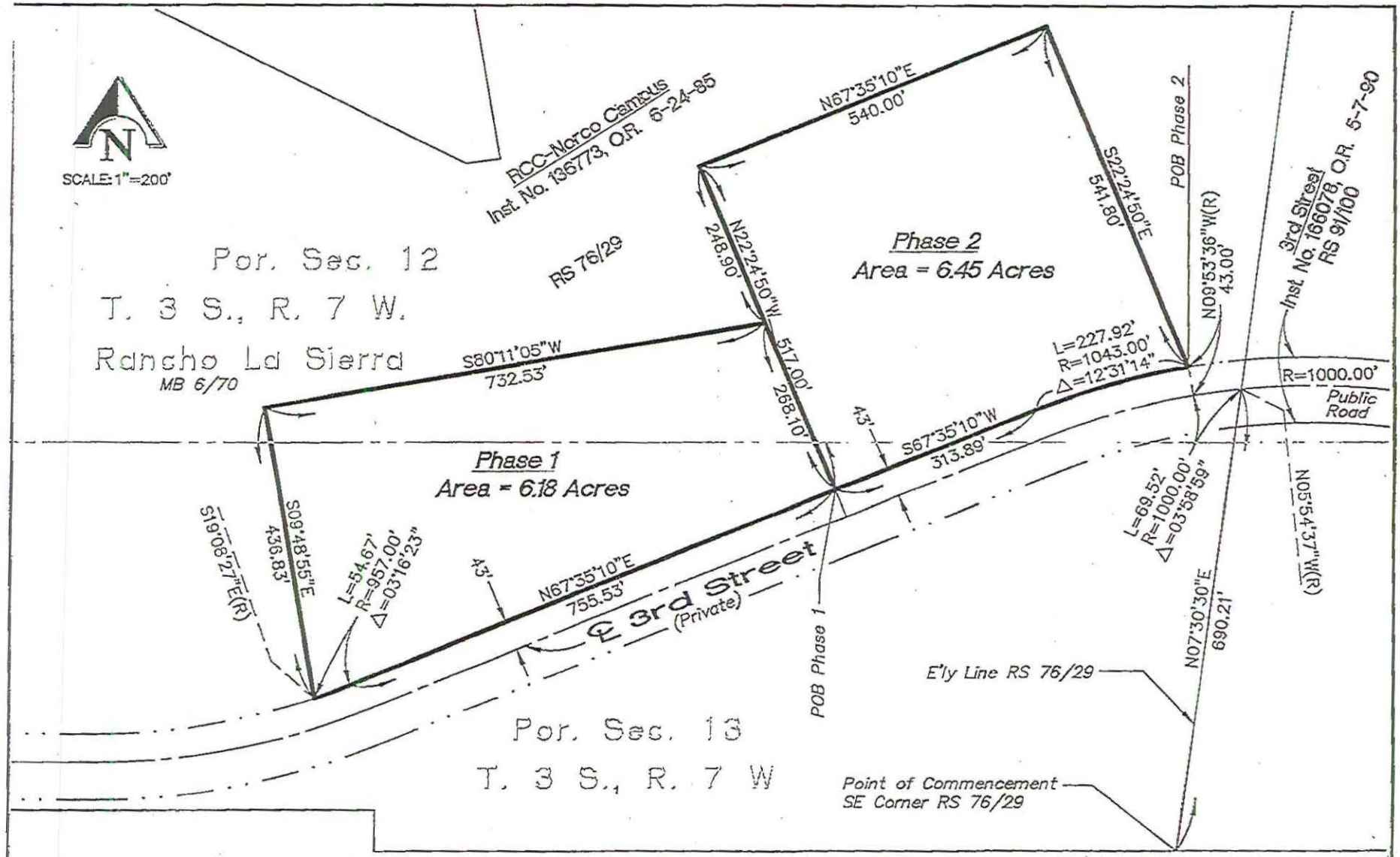

Prepared under the supervision of:

MARISSA CROWTHER, PLS 6152 DATE

CORONA - NORCO U.S.D.
KENNEDY HIGH SCHOOL

KCT CONSULTANTS, INC
Civil Engineers - Surveyors - Planners

EXHIBIT "B"
Sheet 1 of 1
Scale: 1"=200'
August 2002
WO 1038-25

EXHIBIT E

A notary public or other officer completing this certificate verifies only the identity of the individual who signed the document to which this certificate is attached, and not the truthfulness, accuracy, or validity of that document.

State of California

County of _____

On _____ before me,

_____

(space above this line is for name and title of the officer/notary),

personally appeared _____, who proved to me on the basis of satisfactory evidence to be the person(s) whose name(s) is/are subscribed to the within instrument and acknowledged to me that he/she/they executed the same in his/her/their authorized capacity(ies), and that by his/her/their signature(s) on the instrument the person(s), or the entity upon behalf of which the person(s) acted, executed the instrument.

I certify under PENALTY OF PERJURY under the laws of the State of California that the foregoing paragraph is true and correct.

WITNESS my hand and official seal,

_____ (seal)

Signature of Notary Public

A notary public or other officer completing this certificate verifies only the identity of the individual who signed the document to which this certificate is attached, and not the truthfulness, accuracy, or validity of that document.

State of California

County of _____

On _____ before me,

_____

(space above this line is for name and title of the officer/notary),

personally appeared _____, who proved to me on the basis of satisfactory evidence to be the person(s) whose name(s) is/are subscribed to the within instrument and acknowledged to me that he/she/they executed the same in his/her/their authorized capacity(ies), and that by his/her/their signature(s) on the instrument the person(s), or the entity upon behalf of which the person(s) acted, executed the instrument.

I certify under PENALTY OF PERJURY under the laws of the State of California that the foregoing paragraph is true and correct.

WITNESS my hand and official seal,

_____ (seal)

Signature of Notary Public

Department of Toxic Substances Control

Barbara A. Lee, Director
5796 Corporate Avenue
Cypress, California 90630

Matthew Rodriquez
Secretary for
Environmental Protection

Edmund G. Brown Jr.
Governor

January 14, 2016

Mr. Bart Doering
Riverside Community College District
450 East Alessandro Boulevard
Riverside, California 92508

**RE: RIVERSIDE COMMUNITY COLLEGE, NORCO CAMPUS,
2001 THIRD STREET, NORCO, CALIFORNIA 92860**

Dear Mr. Doering:

Enclosed, please find two copies of the Land Use Covenant (LUC), to be recorded at Riverside County Clerk's office. Please sign and notarize each original document and return to my attention for further processing. Upon receiving the signed, notarized documents from you, the department will also sign and notarize each LUC. Thereafter, the department will forward the signed LUCs to you for filing at Riverside County Clerk's Office.

Riverside County will process, stamp and keep one original copy of the LUC. Please keep one copy of the document for your records and send one original copy back to our office.

If you have any questions, please contact me at (714) 484-5352 or at Willard.Garrett@dtsc.ca.gov.

Sincerely,

RECEIVED
APR - 8 2016
BY:

Willard Garrett
Environmental Scientist/Project Manager
Brownfields and Environmental Restoration Program

cc: Manny Alonzo
Unit Chief
DTSC-Cypress
Manny.Alonzo@dtsc.ca.gov

RECEIVED
JAN 15 2016
BY:

Printed on Recycled Paper

Department of Toxic Substances Control

Matthew Rodriquez
Secretary for
Environmental Protection

Barbara A. Lee, Director
5796 Corporate Avenue
Cypress, California 90630

Edmund G. Brown Jr.
Governor

March 30, 2016

ORIGINAL

Bart Doering
Riverside Community College District
450 East Alessandro Boulevard
Riverside, California 92508

RE: RIVERSIDE COMMUNITY COLLEGE, NORCO CAMPUS, 2001 THIRD STREET, NORCO, CALIFORNIA 92860

Dear Mr. Doering:

Enclosed, please find two signed copies of the Land Use Covenant (LUC), to be recorded at Riverside County Clerk office. After recording the LUC at Riverside County, please keep one original copy for your record and send one original copy to our office.

If you have any questions, please contact me at (714) 484-5352 or at Willard.Garrett@dtsc.ca.gov.

Sincerely,

Willard Garrett
Environmental Scientist/Project Manager
Brownfields and Environmental Restoration Program

RECEIVED
APR - 8 2016
BY:

cc: Manny Alonzo
Unit Chief
Department of Toxic Substances Control
Brownfields and Environmental Restoration Program
DTSC-Cypress
Manny.Alonzo@dtsc.ca.gov

Printed on Recycled Paper

Peter Aldana
Riverside County
Assessor-County Clerk-Recorder
2720 & 2724 Gateway Drive
Riverside, CA 92507
(951) 486-7000
www.riversideacr.com

Receipt: 16-112595

Product	Name	Extended
9	AGREEMENT	$0.00
	Document #	2016-0142151
	# Pages	25
Total		$0.00
Change (On Account)		$0.00

Account#	RCC
Account Name	RCC - RIVERSIDE COMMUNITY COLLEGE DIST
Balance	$0.00

4/12/16 10:20 AM
CAC

Agenda Item

Agenda Item (VIII-E-1)

Meeting	3/15/2016 - Regular
Agenda Item	Committee - Facilities (VIII-E-1)
Subject	Land Use Covenant for the Groundwater Monitoring Wells Compliance Project with the Department of Toxic Substances Control
College/District	Norco
Funding	College Allocated Measure C Funds
Recommended Action	It is recommended that the Board of Trustees approve the Land Use Covenant with the Department of Toxic Substances Control.

Background Narrative:

On June 21, 2011, the Board of Trustees approved the initial budget of $100,000 for the purpose of locating and re-constructing the original (3) Water Monitoring Wells located at the Norco College. At the August 20, 2013 meeting, the Board of Trustees approved the request to augment the initial budget in an amount of $417,660 to continue efforts to bring the Monitoring Wells into compliance. On November 19, 2013, the Board approved an agreement for the five-year groundwater sampling/monitoring program with DUDEK, in an amount not to exceed $135,213.

RCCD has worked in conjunction with DTSC, and has reviewed the LUC. The Board of Trustees is now being requested to approve the attached Land Use Covenant (LUC). From this point forward, Norco College will be responsible for maintaining and implementing the requirements of this on-going LUC.

Prepared By: Irving Hendrick, Interim President, Norco College
Beth Gomez, Vice President, Business Services (Norco)
Chris Carlson, Chief of Staff & Facilities Development
Bart Doering, Facilities Development Director

Attachments:

Land Use Covenant

Gerke, Cath

From: Doering, Bart
Sent: Friday, February 12, 2016 3:25 PM
To: Gerke, Cathy
Subject: FW: DTSC LUC for Norco College.

FYI

Bart Doering | Facilities Development Director
Facilities Planning and Development
3500 E. Alessandro Blvd | Riverside, CA 92508 | (951)222-8962

RCCD | RIVERSIDE COMMUNITY COLLEGE DISTRICT

NORCO VALLEY COLLEGE | NORCO COLLEGE | RIVERSIDE CITY COLLEGE

Celebrating a CENTURY of EXCELLENCE

om: Simmons, Michael
nt: Friday, February 12, 2016 12:23 PM
Doering, Bart <Bart.Doering@rccd.edu>
Carlson, Chris <Chris.Carlson@rccd.edu>
bject: RE: DTSC LUC for Norco College.

t:

not really my area of expertise but I can say from a strictly contractual perspective that the document is appropriate
ignature. I have no recommended changes at this time.

iel W. Simmons, MAOM, CSRM
or, Risk Management, Safety & Police
ide Community College District
Spruce St, 3rd Floor
de, CA 92507
22-8128 - Office
06-8605 - Cell
28-3502 - FAX
.simmons@rccd.edu

ring, Bart
y, February 12, 2016 11:18 AM
ns, Michael <Michael.Simmons@rccd.edu>
. Chris <Chris.Carlson@rccd.edu>
SC LUC for Norco College.

Norco College
2001 Third St
Norco, CA 92860

Inquiry Number: 8124730.4
September 30, 2025

EDR Historical Topo Map Report

with QuadMatch™

6 Armstrong Road, 4th floor
Shelton, CT 06484
Toll Free: 800.352.0050
www.edrnet.com

EDR Historical Topo Map Report

09/30/25

Site Name:

Norco College
2001 Third St
Norco, CA 92860
EDR Inquiry # 8124730.4

Client Name:

Terracon
23041 Avenida De La Carlota Ste 350
Laguna Hills, CA 92653
Contact: Baylie Zemke

EDR Topographic Map Library has been searched by EDR and maps covering the target property location as provided by Terracon were identified for the years listed below. EDR's Historical Topo Map Report is designed to assist professionals in evaluating potential liability on a target property resulting from past activities. EDRs Historical Topo Map Report includes a search of a collection of public and private color historical topographic maps, dating back to the late 1800s.

Search Results:

P.O.# NA
Project: CB257022

Coordinates:

Latitude:	33.916356 33° 54' 59" North
Longitude:	-117.568947 -117° 34' 8" West
UTM Zone:	Zone 11 North
UTM X Meters:	447407.21
UTM Y Meters:	3753027.46
Elevation:	624.73' above sea level

Maps Provided:

2022	1954
2018	1947
2015	1942
2012	1902
1981	
1975	
1973	
1967	

Disclaimer - Copyright and Trademark Notice

This Report contains certain information obtained from a variety of public and other sources reasonably available to Environmental Data Resources, LLC. It cannot be concluded from this Report that coverage information for the target and surrounding properties does not exist from other sources. This Report is provided on an "AS IS", "AS AVAILABLE" basis. NO WARRANTY EXPRESS OR IMPLIED IS MADE WHATSOEVER IN CONNECTION WITH THIS REPORT. ENVIRONMENTAL DATA RESOURCES, LLC AND ITS SUBSIDIARIES, AFFILIATES AND THIRD PARTY SUPPLIERS DISCLAIM ALL WARRANTIES, OF ANY KIND OR NATURE, EXPRESS OR IMPLIED, ARISING OUT OF OR RELATED TO THIS REPORT OR ANY OF THE DATA AND INFORMATION PROVIDED IN THIS REPORT, INCLUDING WITHOUT LIMITATION, ANY WARRANTIES REGARDING ACCURACY, QUALITY, CORRECTNESS, COMPLETENESS, COMPREHENSIVENESS, SUITABILITY, MERCHANTABILITY, FITNESS FOR A PARTICULAR PURPOSE, TITLE, NON-INFRINGEMENT, MISAPPROPRIATION, OR OTHERWISE. ALL RISK IS ASSUMED BY THE USER. IN NO EVENT SHALL ENVIRONMENTAL DATA RESOURCES, LLC OR ITS SUBSIDIARIES, AFFILIATES OR THIRD PARTY SUPPLIERS BE LIABLE TO ANYONE FOR ANY DIRECT, INCIDENTAL, INDIRECT, SPECIAL, CONSEQUENTIAL OR OTHER DAMAGES OF ANY TYPE OR KIND (INCLUDING BUT NOT LIMITED TO LOSS OF PROFITS, LOSS OF USE, OR LOSS OF DATA), ARISING OUT OF OR IN ANY WAY CONNECTED WITH THIS REPORT OR ANY OF THE DATA AND INFORMATION PROVIDED IN THIS REPORT. Any analyses, estimates, ratings, environmental risk levels, or risk codes provided in this Report are provided for illustrative purposes only, and are not intended to provide, nor should they be interpreted as providing any facts regarding, or prediction or forecast of, any environmental risk for any property. Only an assessment performed by a qualified environmental professional can provide findings, opinions or conclusions regarding the environmental risk or conditions in, on or at any property.

Copyright 2025 by Environmental Data Resources, Inc. All rights reserved. Reproduction in any media or format, in whole or in part, of any report or map of Environmental Data Resources, Inc., or its affiliates, is prohibited without prior written permission.

EDR and its logos (including Sanborn and Sanborn Map) are trademarks of Environmental Data Resources, LLC or its affiliates. All other trademarks used herein are the property of their respective owners.

Topo Sheet Key

This EDR Topo Map Report is based upon the following USGS topographic map sheets.

2022 Source Sheets

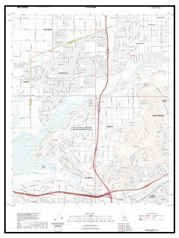

Corona North
2022
7.5-minute, 24000

2018 Source Sheets

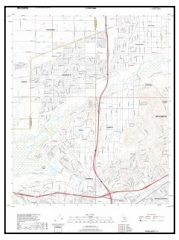

Corona North
2018
7.5-minute, 24000

2015 Source Sheets



Corona North
2015
7.5-minute, 24000

2012 Source Sheets

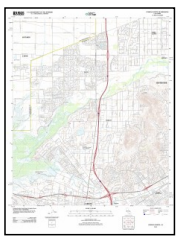

Corona North
2012
7.5-minute, 24000

Topo Sheet Key

This EDR Topo Map Report is based upon the following USGS topographic map sheets.

1981 Source Sheets

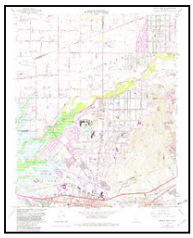

Corona North
1981
7.5-minute, 24000
Aerial Photo Revised 1978

1975 Source Sheets



Corona North
1975
7.5-minute, 24000
Aerial Photo Revised 1975

1973 Source Sheets



Corona North
1973
7.5-minute, 24000
Aerial Photo Revised 1973

1967 Source Sheets



Corona North
1967
7.5-minute, 24000
Aerial Photo Revised 1966

Topo Sheet Key

This EDR Topo Map Report is based upon the following USGS topographic map sheets.

1954 Source Sheets



Corona North
1954
7.5-minute, 24000
Aerial Photo Revised 1952

1947 Source Sheets



CORONA
1947
15-minute, 50000

1942 Source Sheets

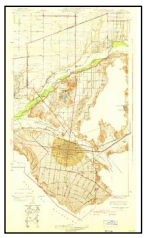

Corona and Vicinity
1942
7.5-minute, 31680

1902 Source Sheets



Corona
1902
30-minute, 125000

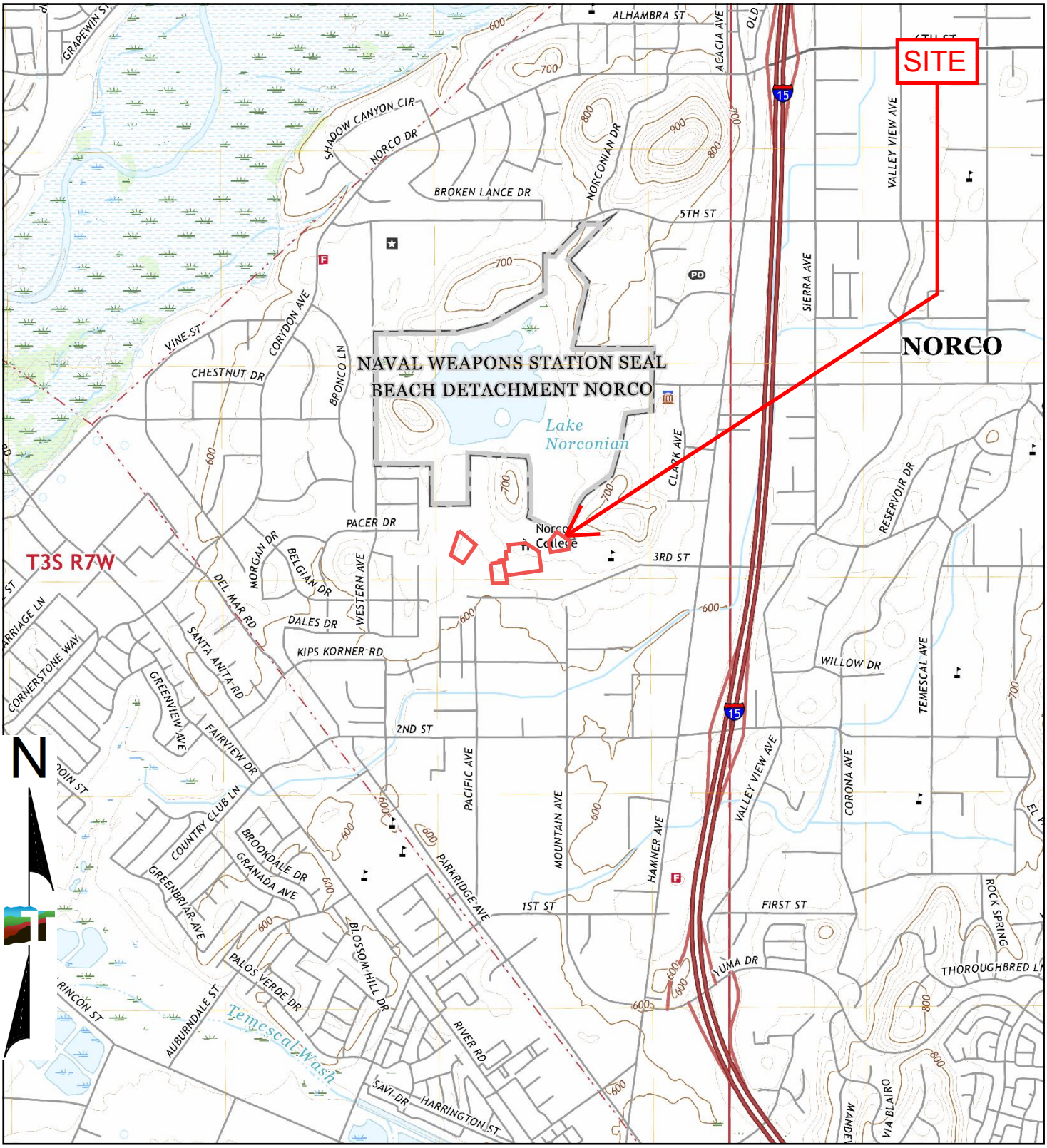

TP, Corona North, 2022, 7.5-minute

0 Miles 0.25 0.5 1 1.5

Project Manager:	Project No.	Terracon	2022 TOPOGRAPHIC MAP
Drawn by:	Scale:		Norco College LLRC and Student Services Building 2001 Third Street Norco, Riverside County, California
Checked by:	File Name:		
Approved by:	Date: 2022		

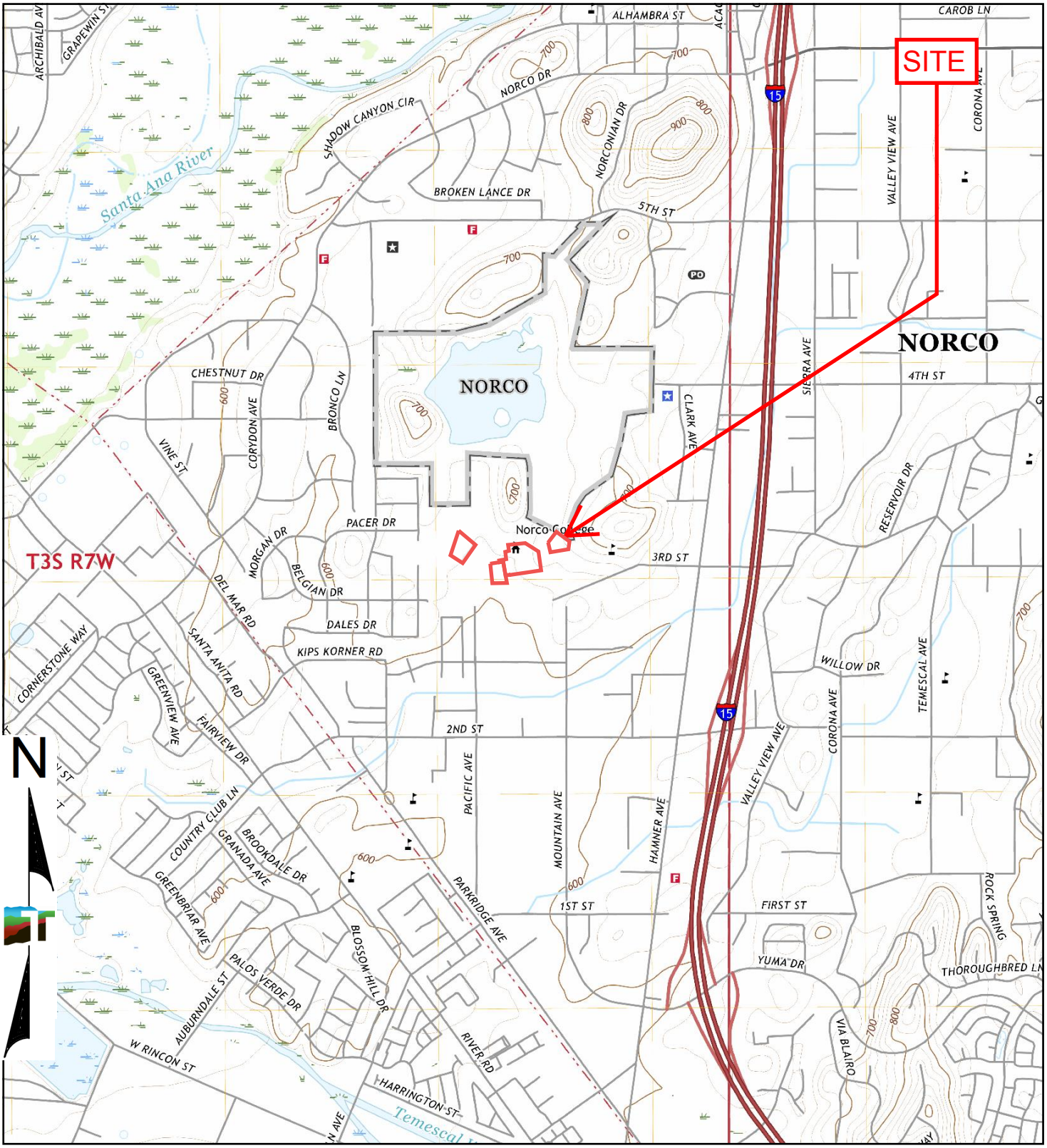

TP, Corona North, 2018, 7.5-minute

0 Miles 0.25 0.5 1 1.5

Project Manager:	Project No.	Terracon	2018 TOPOGRAPHIC MAP
Drawn by:	Scale:		Norco College LLRC and Student Services Building 2001 Third Street Norco, Riverside County, California
Checked by:	File Name:		
Approved by:	Date: 2018		

Topographic Map

2015

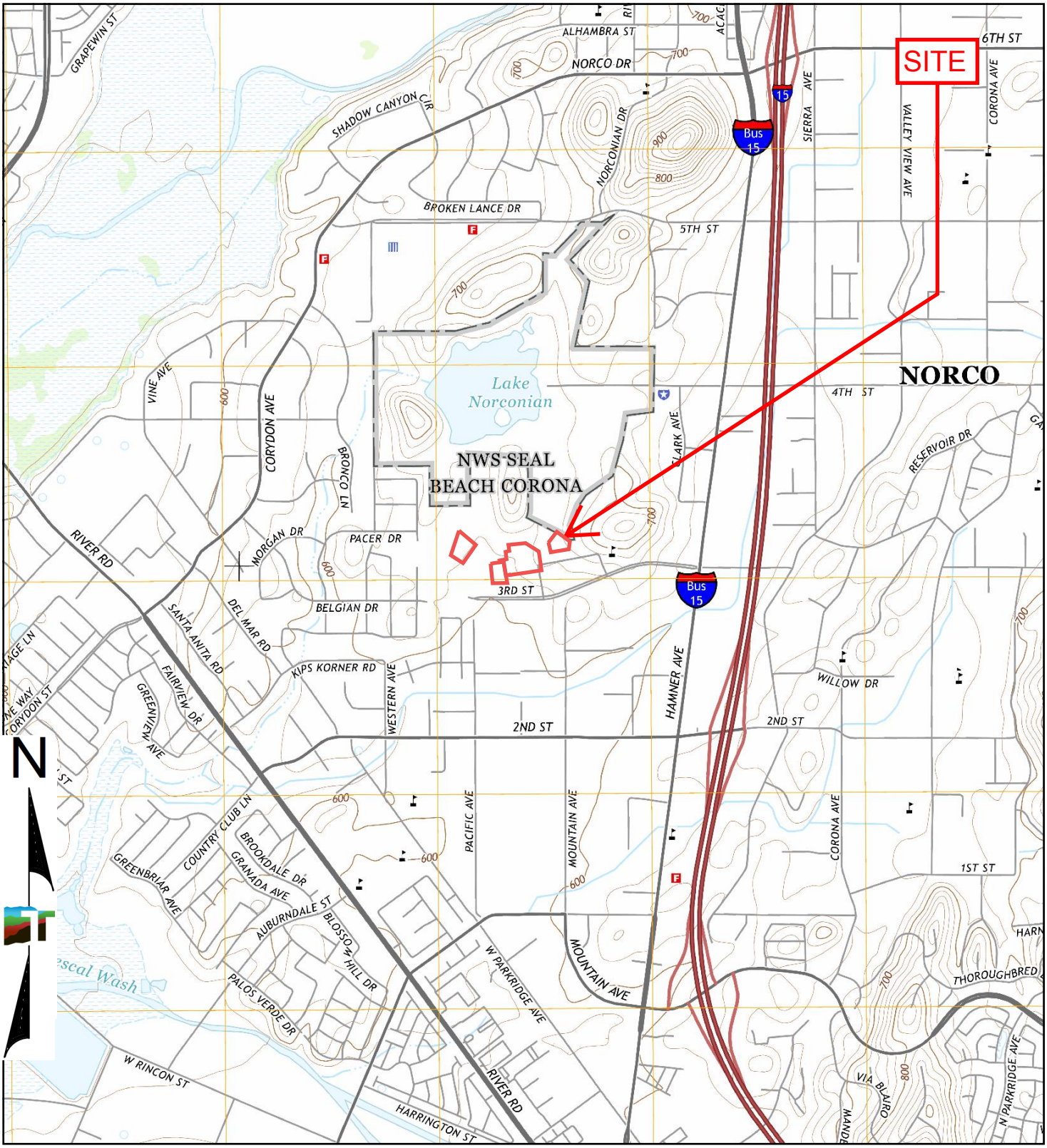

TP, Corona North, 2015, 7.5-minute

0 Miles 0.25 0.5 1 1.5

Project Manager:	
Drawn by:	
Checked by:	
Approved by:	
Project No.	
Scale:	
File Name:	
Date:	2015

Terracon

2015 TOPOGRAPHIC MAP

Norco College LLRC and Student Services Building
2001 Third Street
Norco, Riverside County, California

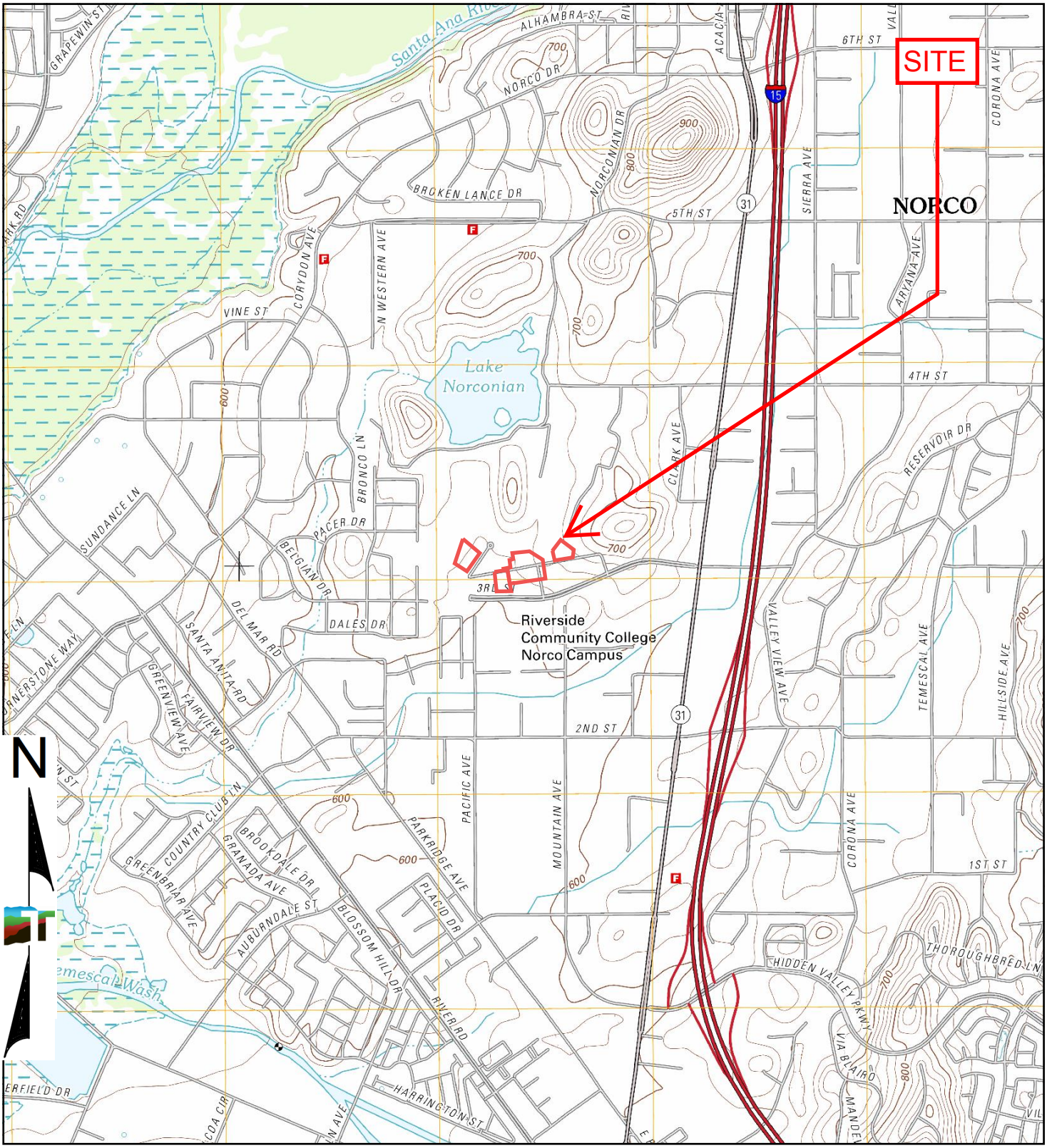

N

TP, Corona North, 2012, 7.5-minute

0 Miles 0.25 0.5 1 1.5

Project Manager:	Project No.	Terracon	2012 TOPOGRAPHIC MAP
Drawn by:	Scale:		Norco College LLRC and Student Services Building 2001 Third Street Norco, Riverside County, California
Checked by:	File Name:		
Approved by:	Date: 2012		

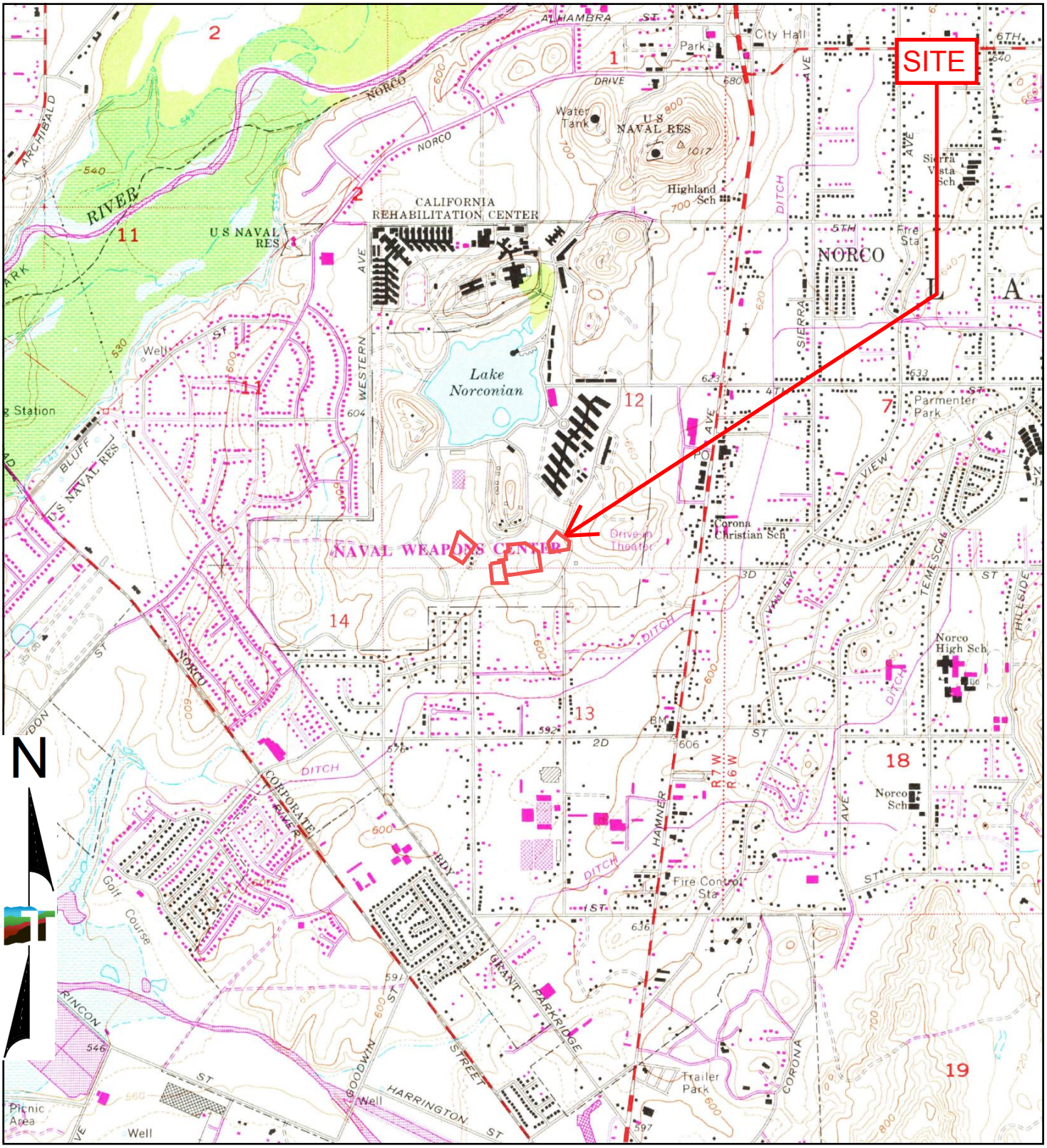

TP, Corona North, 1981, 7.5-minute

0 Miles 0.25 0.5 1 1.5

Project Manager:	Project No.	Terracon	1981 TOPOGRAPHIC MAP
Drawn by:	Scale:		Norco College LLRC and Student Services Building 2001 Third Street Norco, Riverside County, California
Checked by:	File Name:		
Approved by:	Date: 1981		



TP, Corona North, 1975, 7.5-minute

0 Miles 0.25 0.5 1 1.5

Project Manager:	Project No.	Terracon	1975 TOPOGRAPHIC MAP
Drawn by:	Scale:		Norco College LLRC and Student Services Building 2001 Third Street Norco, Riverside County, California
Checked by:	File Name:		
Approved by:	Date: 1975		

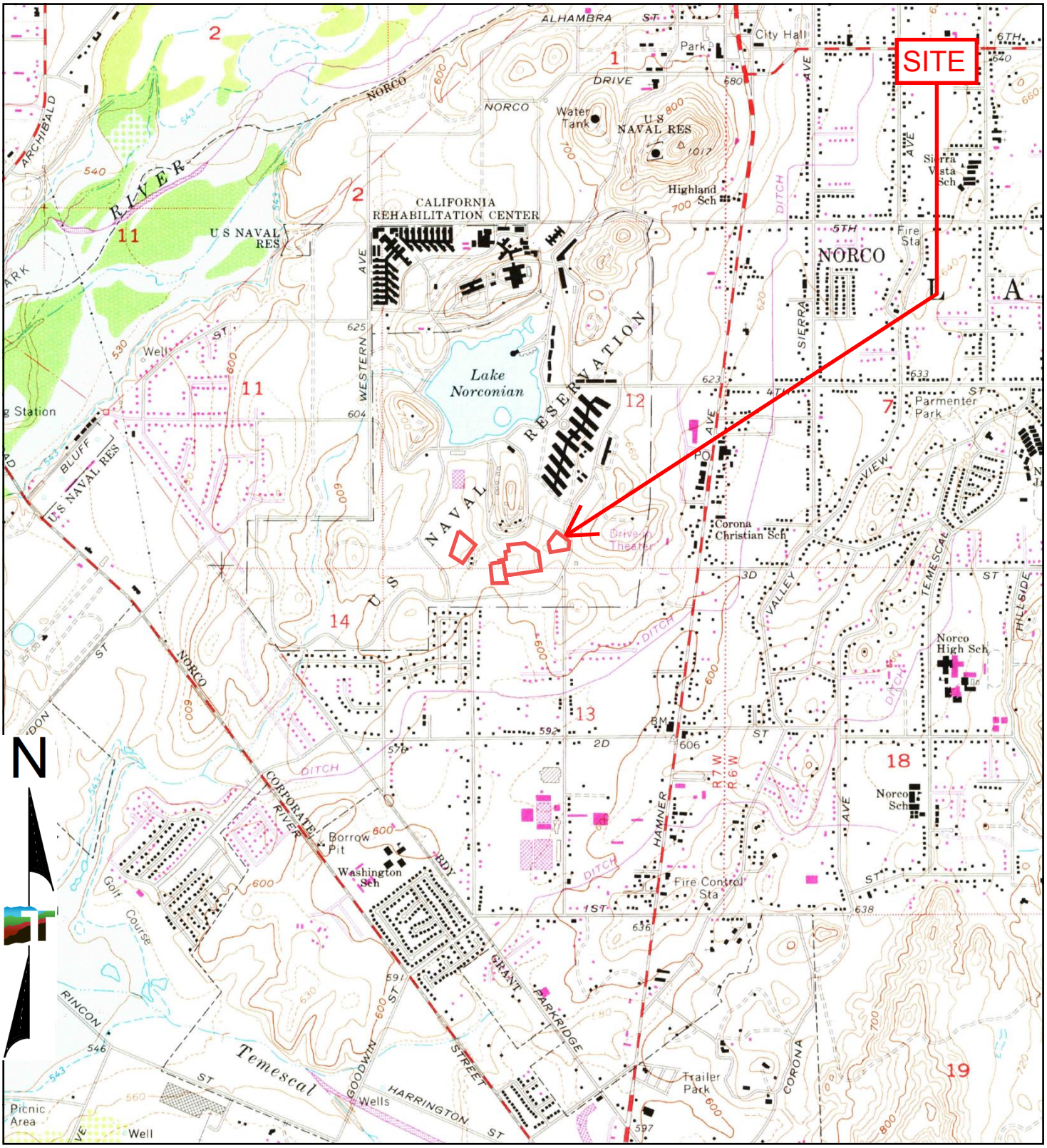

TP, Corona North, 1973, 7.5-minute

0 Miles 0.25 0.5 1 1.5

Project Manager:	Project No.	Terracon	1973 TOPOGRAPHIC MAP
Drawn by:	Scale:		Norco College LLRC and Student Services Building 2001 Third Street Norco, Riverside County, California
Checked by:	File Name:		
Approved by:	Date: 1973		

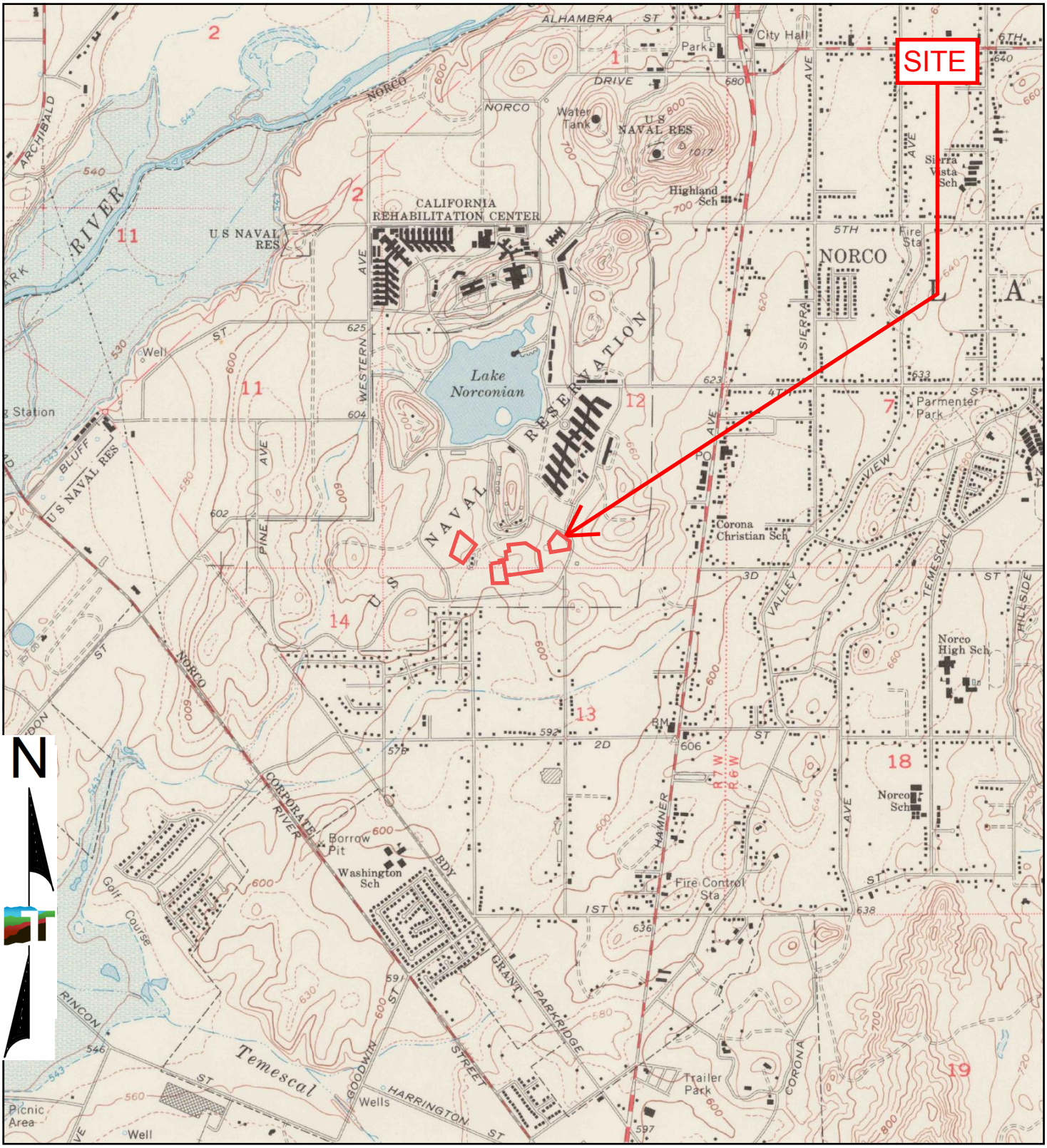

TP, Corona North, 1967, 7.5-minute

0 Miles 0.25 0.5 1 1.5

Project Manager:	Project No.	Terracon	1967 TOPOGRAPHIC MAP
Drawn by:	Scale:		Norco College LLRC and Student Services Building 2001 Third Street Norco, Riverside County, California
Checked by:	File Name:		
Approved by:	Date: 1967		

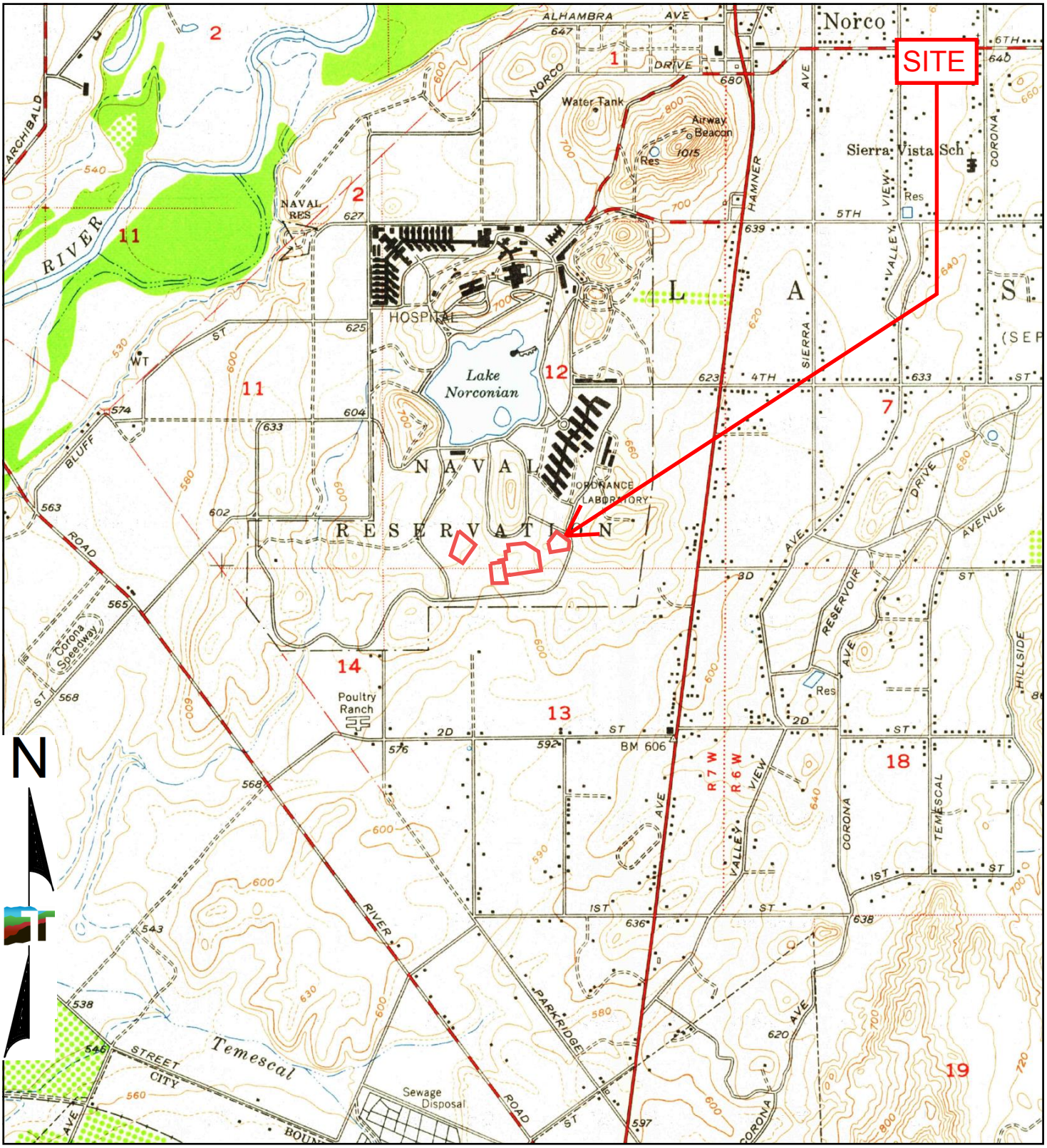

TP, Corona North, 1954, 7.5-minute

0 Miles 0.25 0.5 1 1.5

Project Manager:	Project No.	Terracon	1954 TOPOGRAPHIC MAP
Drawn by:	Scale:		Norco College LLRC and Student Services Building 2001 Third Street Norco, Riverside County, California
Checked by:	File Name:		
Approved by:	Date: 1954		

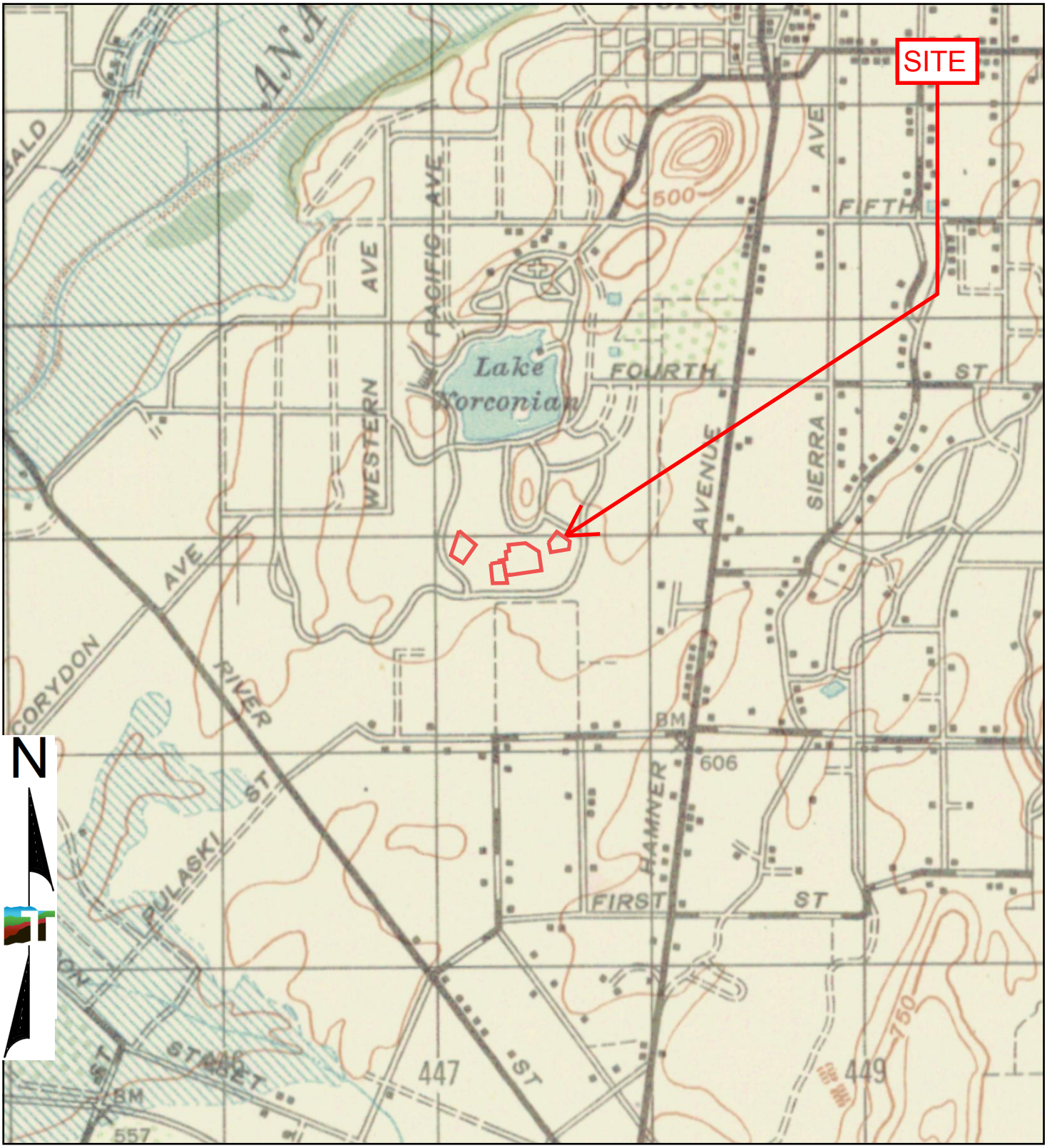

TP, CORONA, 1947, 15-minute

0 Miles 0.25 0.5 1 1.5

Project Manager:	Project No.	Terracon	1947 TOPOGRAPHIC MAP
Drawn by:	Scale:		Norco College LLRC and Student Services Building 2001 Third Street Norco, Riverside County, California
Checked by:	File Name:		
Approved by:	Date: 1947		

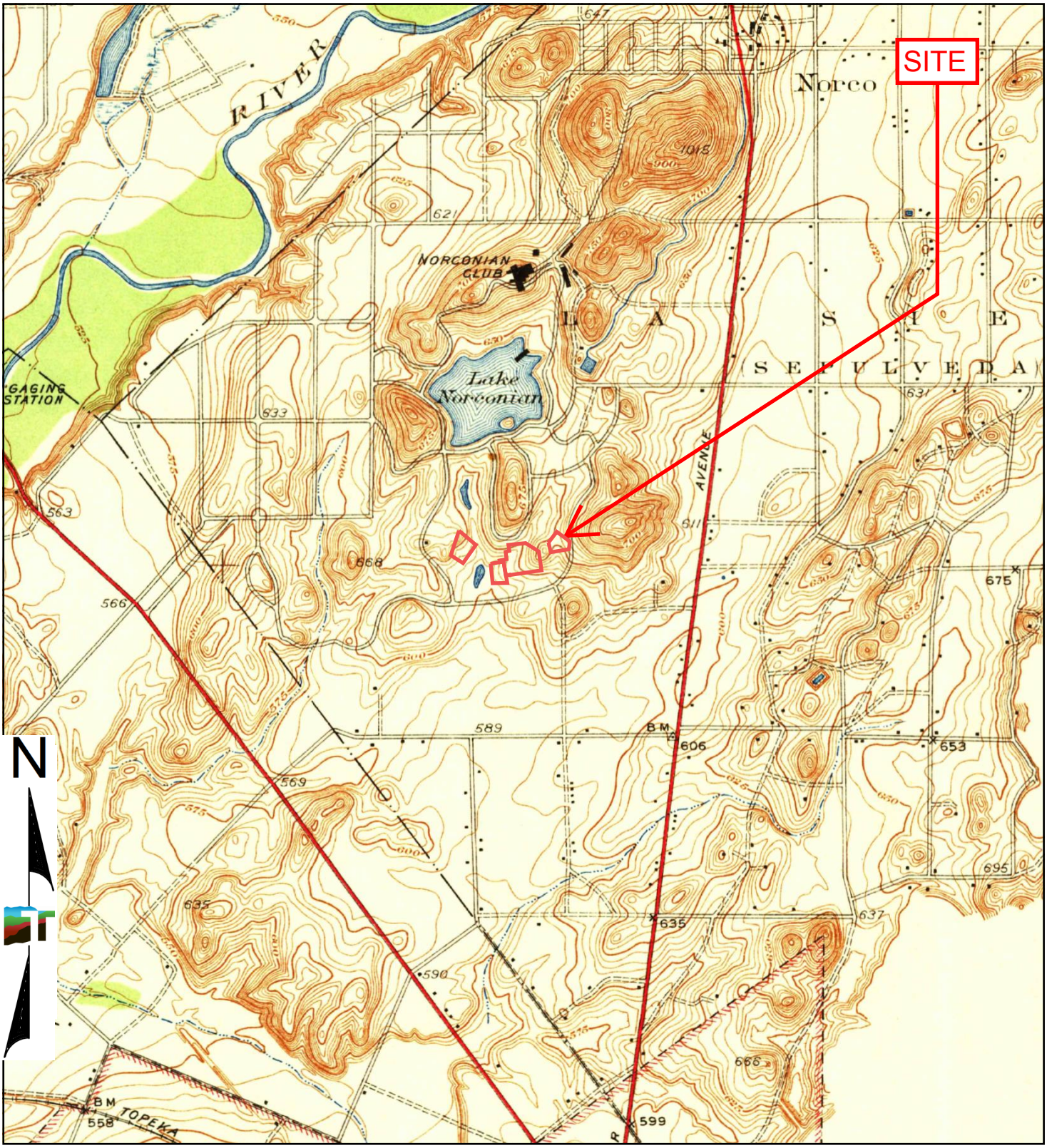

TP, Corona and Vicinity, 1942, 7.5-minute

Project Manager:	Project No.	Terracon	1942 TOPOGRAPHIC MAP
Drawn by:	Scale:		Norco College LLRC and Student Services Building 2001 Third Street Norco, Riverside County, California
Checked by:	File Name:		
Approved by:	Date: 1942		

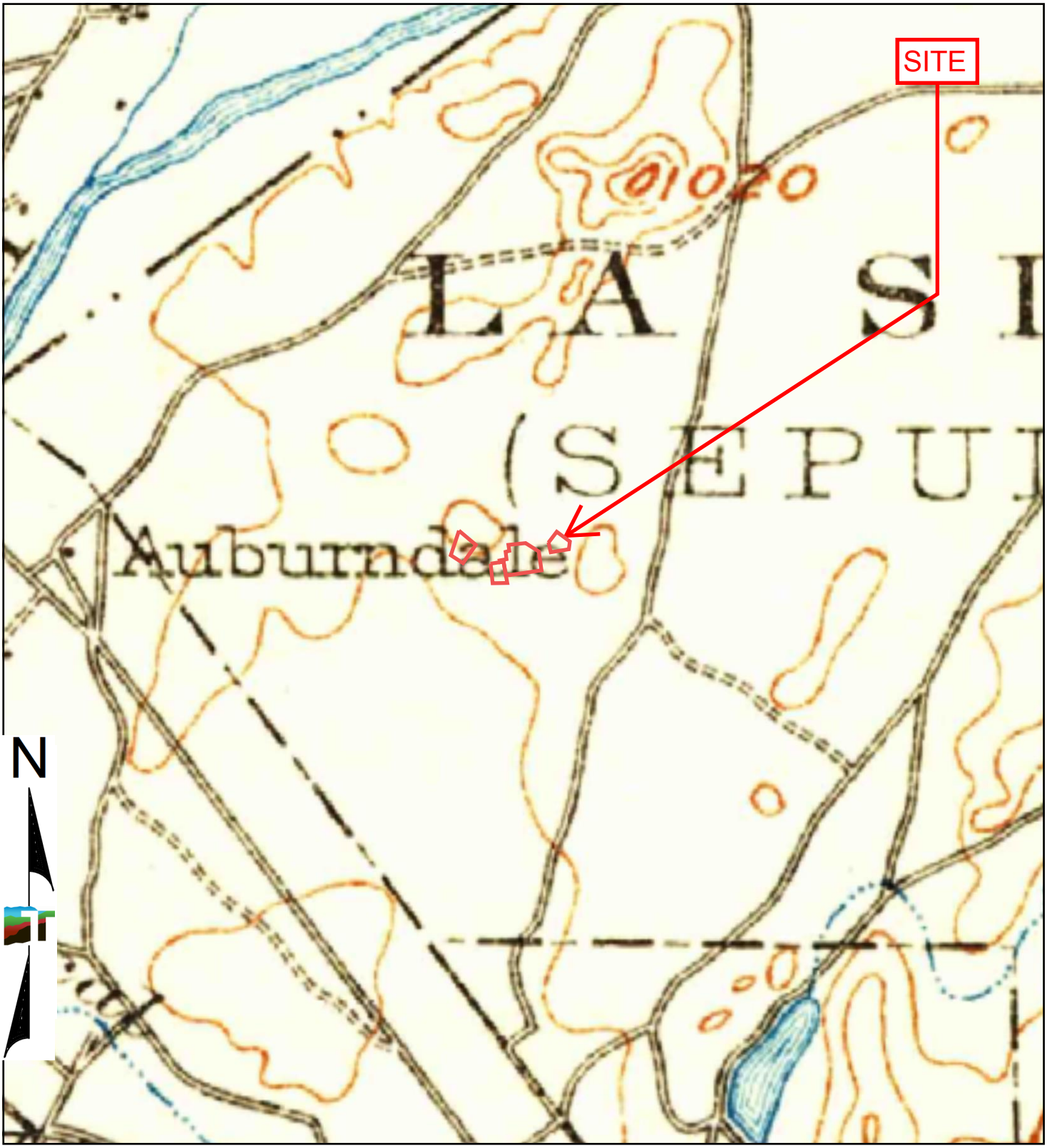

TP, Corona, 1902, 30-minute

0 Miles 0.25 0.5 1 1.5

Project Manager:	Project No.	Terracon	1902 TOPOGRAPHIC MAP
Drawn by:	Scale:		Norco College LLRC and SS Building 2001 Third Street Norco, Riverside County, Californa
Checked by:	File Name:		
Approved by:	Date: 1902		

Norco College

2001 Third St

Norco, CA 92860

Inquiry Number: 8124730.8

September 30, 2025

The EDR Aerial Photo Decade Package

6 Armstrong Road, 4th floor
Shelton, CT 06484
Toll Free: 800.352.0050
www.edrnet.com

EDR Aerial Photo Decade Package

09/30/25

Site Name:

Norco College
2001 Third St
Norco, CA 92860
EDR Inquiry # 8124730.8

Client Name:

Terracon
23041 Avenida De La Carlota Ste 350
Laguna Hills, CA 92653
Contact: Baylie Zemke

Environmental Data Resources, Inc. (EDR) Aerial Photo Decade Package is a screening tool designed to assist environmental professionals in evaluating potential liability on a target property resulting from past activities. EDR's professional researchers provide digitally reproduced historical aerial photographs, and when available, provide one photo per decade.

Search Results:

Year	*Scale*	*Details*	*Source*
2022	1"=500'	Flight Year: 2022	USDA/NAIP
2018	1"=500'	Flight Year: 2018	USDA/NAIP
2014	1"=500'	Flight Year: 2014	USDA/NAIP
2010	1"=500'	Flight Year: 2010	USDA/NAIP
2006	1"=500'	Flight Year: 2006	USDA/NAIP
2002	1"=500'	Flight Year: 2002	USGS/DOQQ
1994	1"=500'	Acquisition Date: June 01, 1994	USGS/DOQQ
1990	1"=500'	Flight Date: August 29, 1990	USDA
1989	1"=500'	Flight Date: August 03, 1989	USDA
1985	1"=500'	Flight Date: September 13, 1985	USDA
1974	1"=500'	Flight Date: November 06, 1974	USGS
1967	1"=500'	Flight Date: May 15, 1967	USDA
1959	1"=500'	Flight Date: October 16, 1959	USDA
1953	1"=500'	Flight Date: February 02, 1953	USDA
1948	1"=500'	Flight Date: July 20, 1948	USGS
1938	1"=500'	Flight Date: June 14, 1938	USDA
1931	1"=500'	Flight Date: September 18, 1931	FAIR

When delivered electronically by EDR, the aerial photo images included with this report are for ONE TIME USE ONLY. Further reproduction of these aerial photo images is prohibited without permission from EDR. For more information contact your EDR Account Executive.

Disclaimer - Copyright and Trademark Notice

This Report contains certain information obtained from a variety of public and other sources reasonably available to Environmental Data Resources, LLC. It cannot be concluded from this Report that coverage information for the target and surrounding properties does not exist from other sources. This Report is provided on an "AS IS", "AS AVAILABLE" basis. NO WARRANTY EXPRESS OR IMPLIED IS MADE WHATSOEVER IN CONNECTION WITH THIS REPORT. ENVIRONMENTAL DATA RESOURCES, LLC AND ITS SUBSIDIARIES, AFFILIATES AND THIRD PARTY SUPPLIERS DISCLAIM ALL WARRANTIES, OF ANY KIND OR NATURE, EXPRESS OR IMPLIED, ARISING OUT OF OR RELATED TO THIS REPORT OR ANY OF THE DATA AND INFORMATION PROVIDED IN THIS REPORT, INCLUDING WITHOUT LIMITATION, ANY WARRANTIES REGARDING ACCURACY, QUALITY, CORRECTNESS, COMPLETENESS, COMPREHENSIVENESS, SUITABILITY, MERCHANTABILITY, FITNESS FOR A PARTICULAR PURPOSE, TITLE, NON-INFRINGEMENT, MISAPPROPRIATION, OR OTHERWISE. ALL RISK IS ASSUMED BY THE USER. IN NO EVENT SHALL ENVIRONMENTAL DATA RESOURCES, LLC OR ITS SUBSIDIARIES, AFFILIATES OR THIRD PARTY SUPPLIERS BE LIABLE TO ANYONE FOR ANY DIRECT, INCIDENTAL, INDIRECT, SPECIAL, CONSEQUENTIAL OR OTHER DAMAGES OF ANY TYPE OR KIND (INCLUDING BUT NOT LIMITED TO LOSS OF PROFITS, LOSS OF USE, OR LOSS OF DATA), ARISING OUT OF OR IN ANY WAY CONNECTED WITH THIS REPORT OR ANY OF THE DATA AND INFORMATION PROVIDED IN THIS REPORT.

Any analyses, estimates, ratings, environmental risk levels, or risk codes provided in this Report are provided for illustrative purposes only, and are not intended to provide, nor should they be interpreted as providing any facts regarding, or prediction or forecast of, any environmental risk for any property. Only an assessment performed by a qualified environmental professional can provide findings, opinions or conclusions regarding the environmental risk or conditions in, on or at any property.

Copyright 2025 by Environmental Data Resources, Inc. All rights reserved. Reproduction in any media or format, in whole or in part, of any report or map of Environmental Data Resources, Inc., or its affiliates, is prohibited without prior written permission.

EDR and its logos (including Sanborn and Sanborn Map) are trademarks of Environmental Data Resources, LLC or its affiliates. All other trademarks used herein are the property of their respective owners.

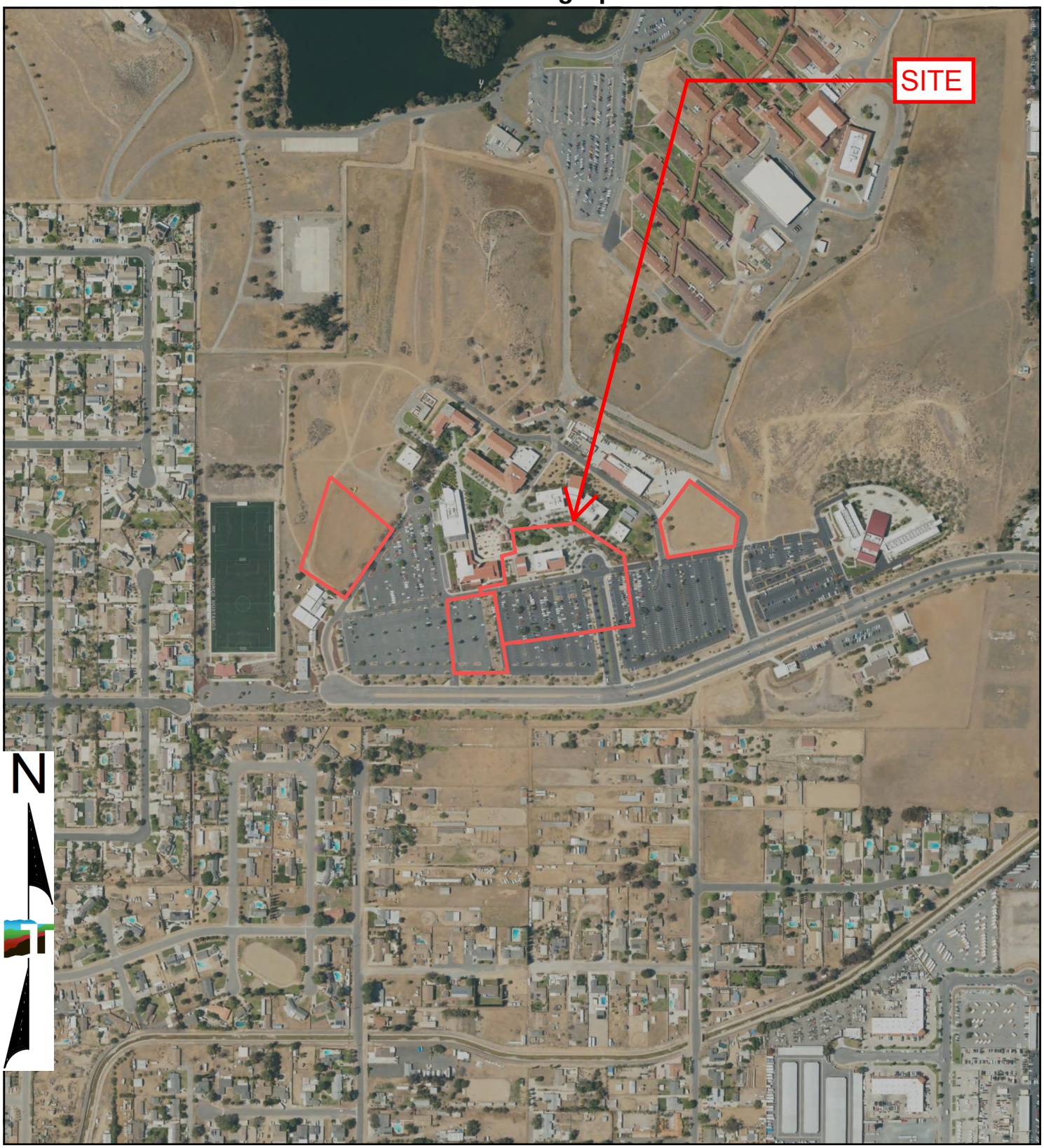

Project Manager:	Project No:	Terracon	2022 AERIAL PHOTOGRAPH
Drawn By:	Scale:		Norco College LLRC and Student Services Building 2001 Third Street Norco, Riverside County, California
Checked By:	File Name:		
Approved By:	Date: 2022		

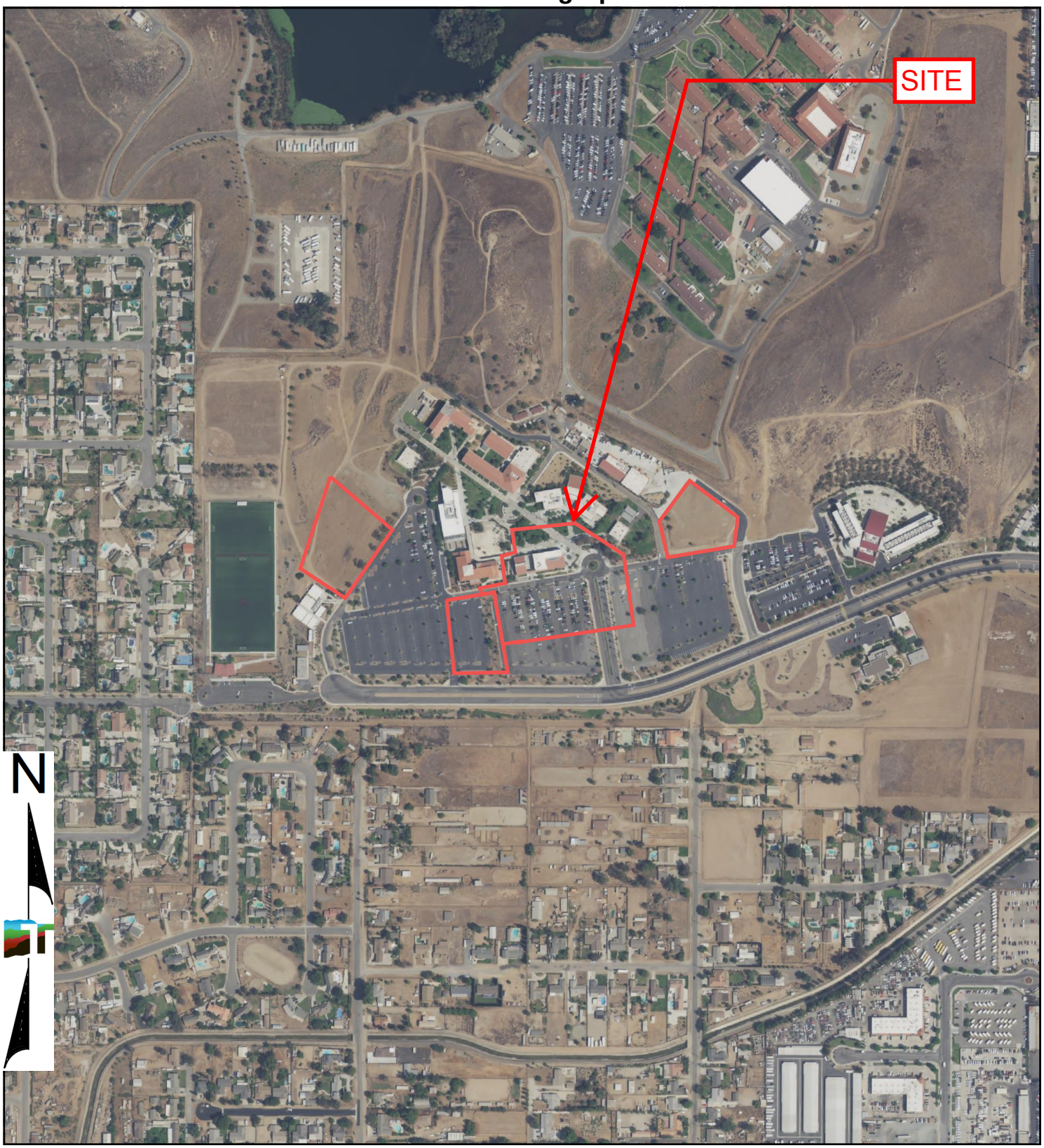

Project Manager:	Project No:	Terracon	2018 AERIAL PHOTOGRAPH
Drawn By:	Scale:		Norco College LLRC and Student Services Building 2001 Third Street Norco, Riverside County, California
Checked By:	File Name:		
Approved By:	Date: 2018		

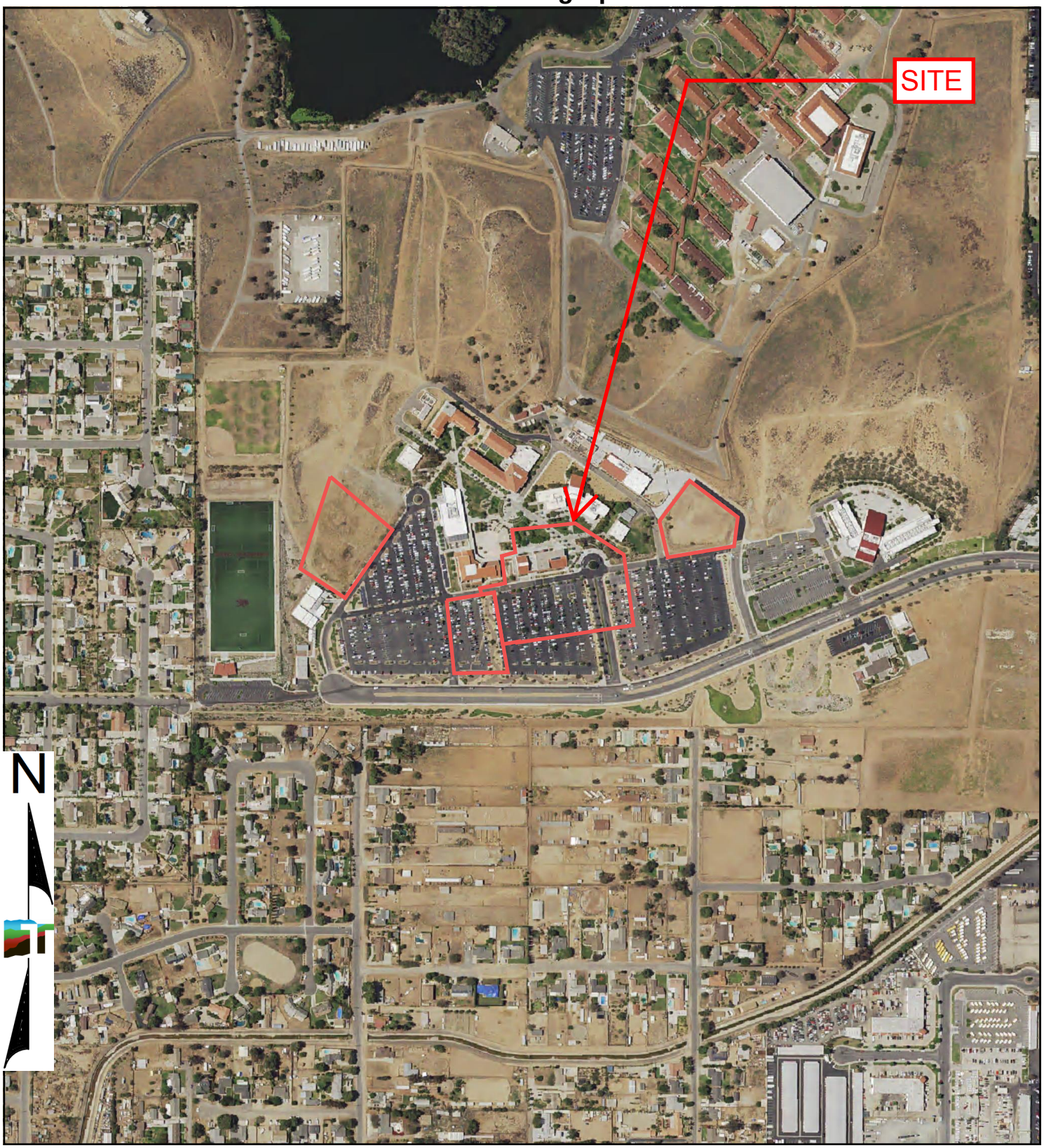

Project Manager:	Project No:	Terracon	2014 AERIAL PHOTOGRAPH
Drawn By:	Scale:		Norco College LLRC and Student Services Building 2001 Third Street Norco, Riverside County, California
Checked By:	File Name:		
Approved By:	Date: 2014		



0 Feet 500 1000 2000

Project Manager:	Project No:	Terracon	2010 AERIAL PHOTOGRAPH
Drawn By:	Scale:		Norco College LLRC and Student Services Building 2001 Third Street Norco, Riverside County, California
Checked By:	File Name:		
Approved By:	Date: 2010		



Project Manager:	Project No:	Terracon	2006 AERIAL PHOTOGRAPH
Drawn By:	Scale:		Norco College LLRC and Student Services Building 2001 Third Street Norco, Riverside County, California
Checked By:	File Name:		
Approved By:	Date: 2006		



0 Feet 500 1000 2000

Project Manager:	Project No:	Terracon	2002 AERIAL PHOTOGRAPH
Drawn By:	Scale:		Norco College LLRC and Student Services Building 2001 Third Street Norco, Riverside County, California
Checked By:	File Name:		
Approved By:	Date: 2002		

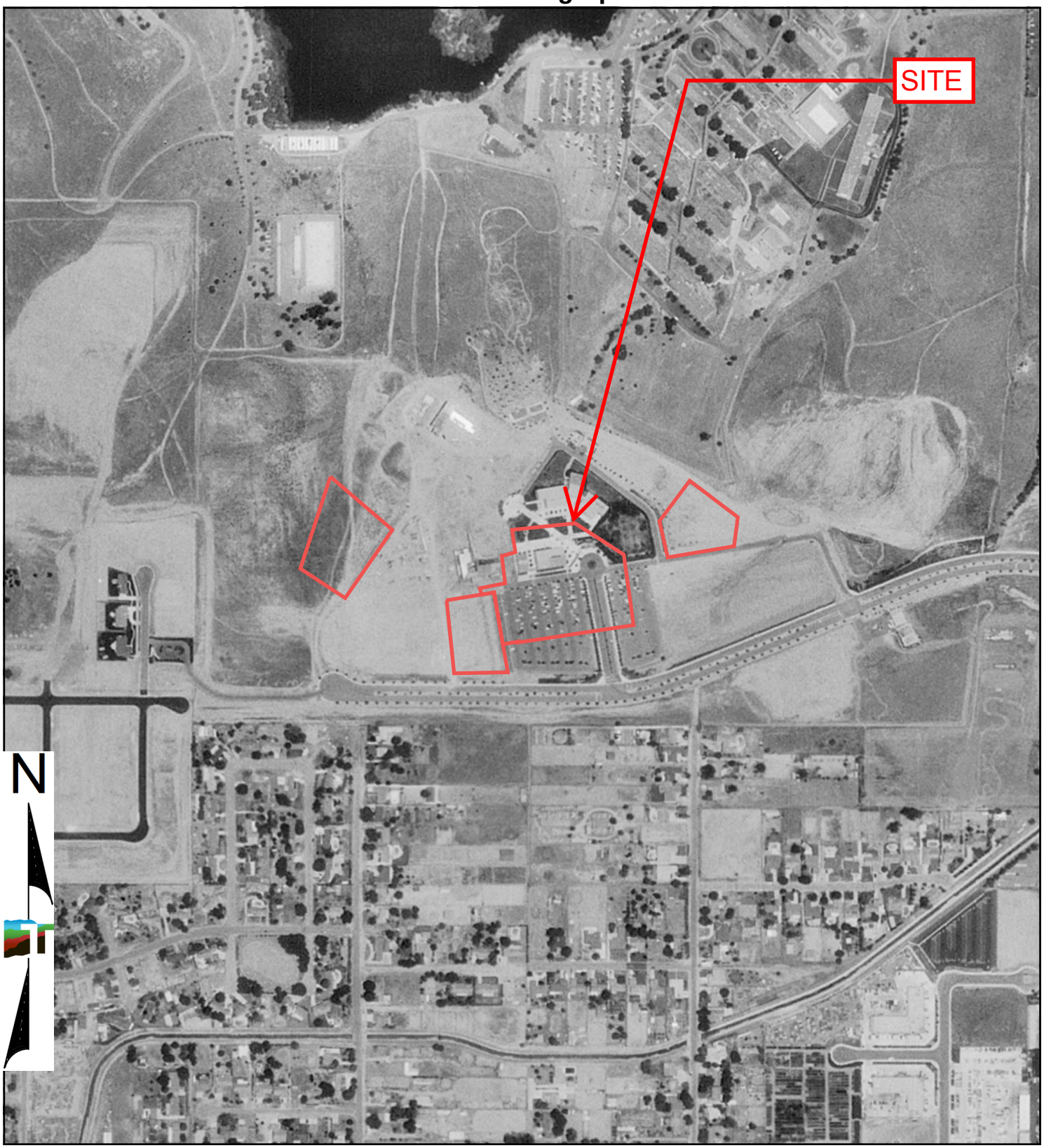

0 Feet 500 1000 2000

Project Manager:	Project No:	Terracon	1994 AERIAL PHOTOGRAPH
Drawn By:	Scale:		Norco College LLRC and Student Services Building 2001 Third Street Norco, Riverside County, California
Checked By:	File Name:		
Approved By:	Date: 1994		



0 Feet 500 1000 2000

Project Manager:	Project No:	Terracon	1990 AERIAL PHOTOGRAPH
Drawn By:	Scale:		Norco College LLRC and Student Services Building 2001 Third Street Norco, Riverside County, California
Checked By:	File Name:		
Approved By:	Date: 1990		

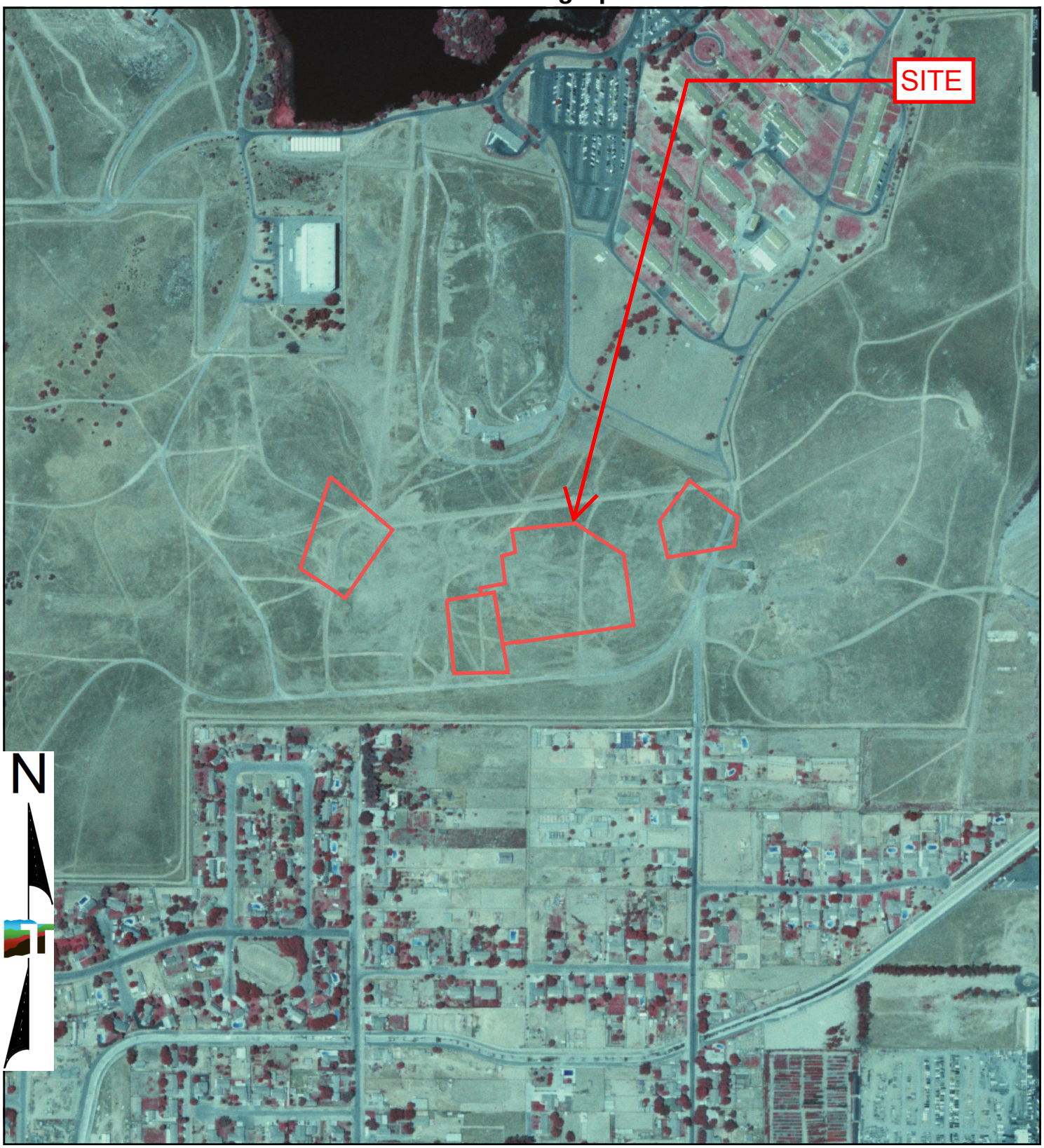

0 Feet 500 1000 2000

Project Manager:	Project No:	Terracon	1989 AERIAL PHOTOGRAPH
Drawn By:	Scale:		Norco College LLRC and Student Services Building 2001 Third Street Norco, Riverside County, California
Checked By:	File Name:		
Approved By:	Date: 1989		



0 Feet 500 1000 2000

Project Manager:	Project No:	Terracon	1985 AERIAL PHOTOGRAPH
Drawn By:	Scale:		Norco College LLRC and Student Services Building 2001 Third Street Norco, Riverside County, California
Checked By:	File Name:		
Approved By:	Date: 1985		

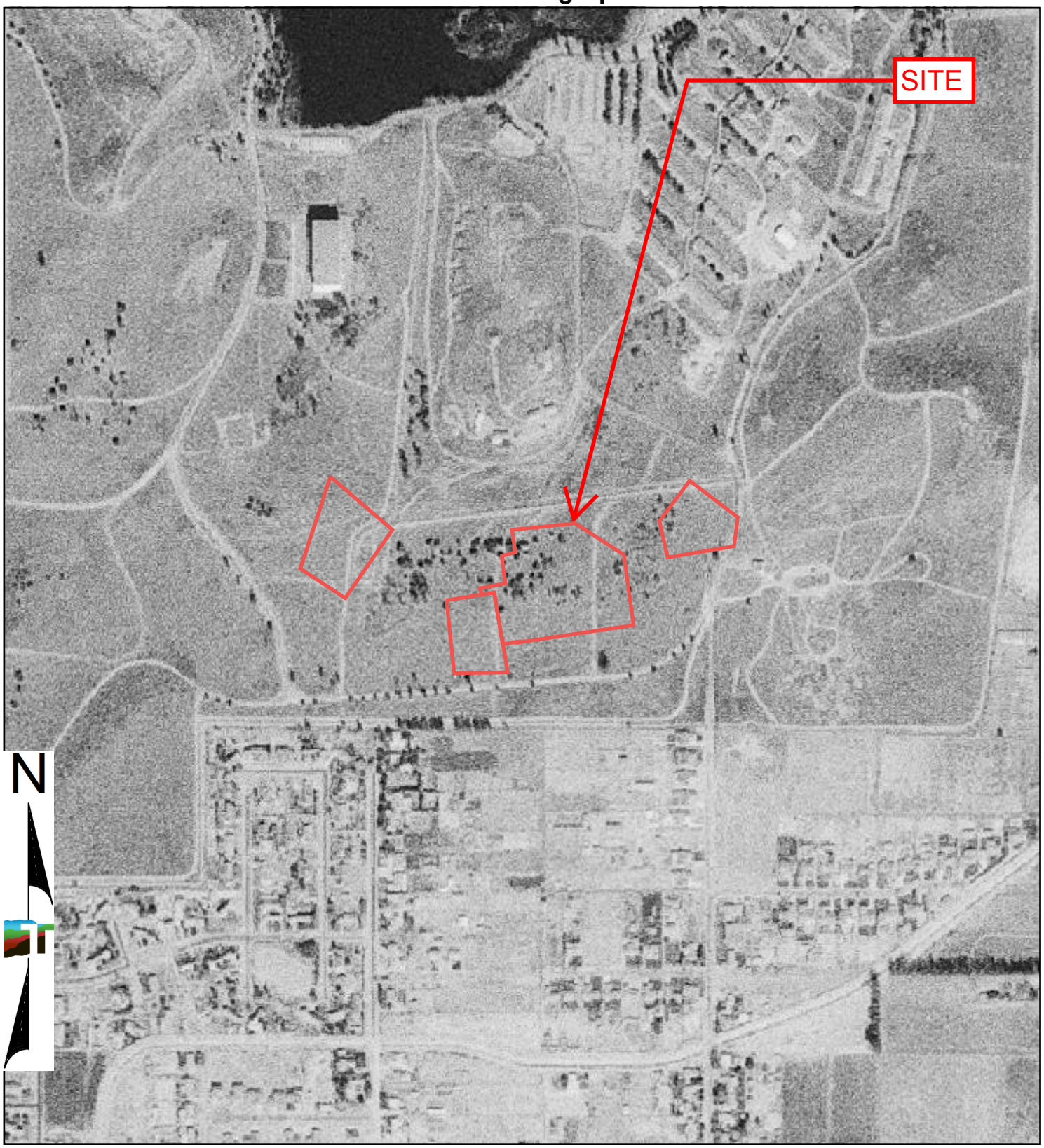

0 Feet 500 1000 2000

Project Manager:	Project No:	Terracon	1974 AERIAL PHOTOGRAPH
Drawn By:	Scale:		Norco College LLRC and Student Services Building 2001 Third Street Norco, Riverside County, California
Checked By:	File Name:		
Approved By:	Date: 1974		

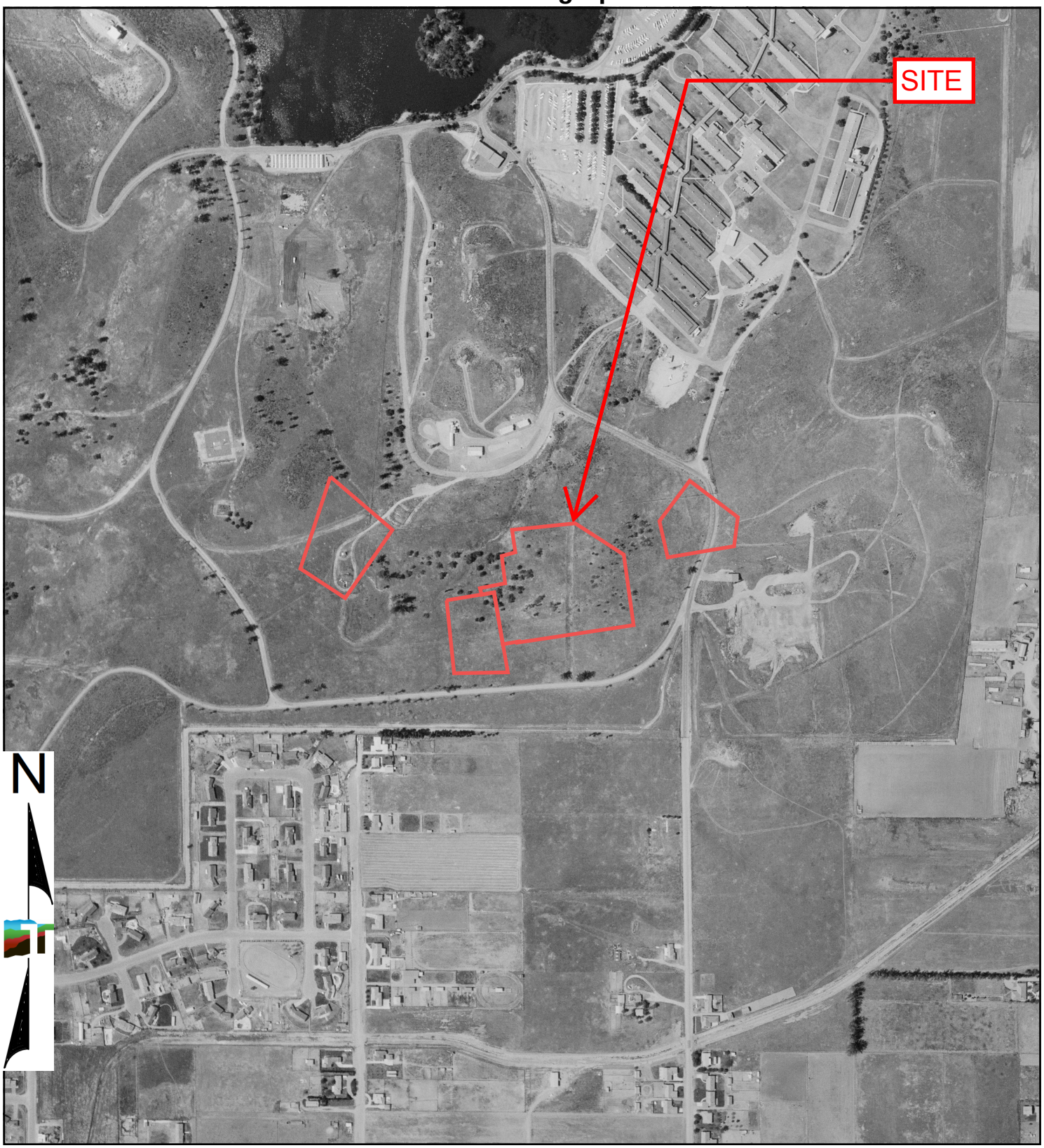

0 Feet 500 1000 2000

Project Manager:	Project No:	Terracon	1967 AERIAL PHOTOGRAPH
Drawn By:	Scale:		Norco College LLRC and Student Services Building 2001 Third Street Norco, Riverside County, California
Checked By:	File Name:		
Approved By:	Date: 1967		

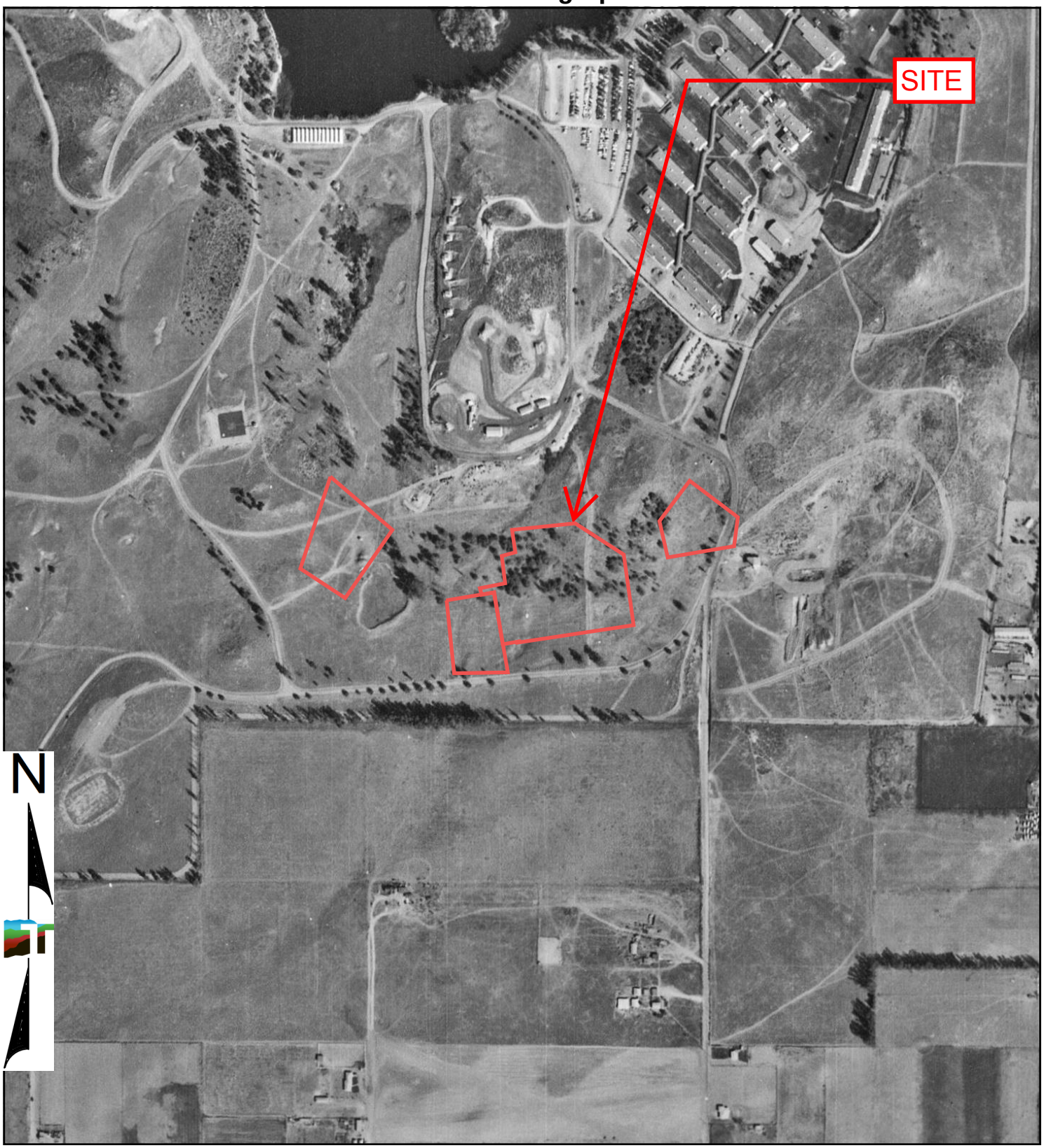

0 Feet 500 1000 2000

Project Manager:	Project No:	Terracon	1959 AERIAL PHOTOGRAPH
Drawn By:	Scale:		Norco College LLRC and Student Services Building 2001 Third Street Norco, Riverside County, California
Checked By:	File Name:		
Approved By:	Date: 1959		



0 Feet 500 1000 2000

Project Manager:	Project No:	Terracon	1953 AERIAL PHOTOGRAPH
Drawn By:	Scale:		Norco College LLRC and Student Services Building 2001 Third Street Norco, Riverside County, California
Checked By:	File Name:		
Approved By:	Date: 1953		



0 Feet 500 1000 2000

Project Manager:	Project No:	Terracon	1948 AERIAL PHOTOGRAPH
Drawn By:	Scale:		Norco College LLRC and Student Services Building 2001 Third Street Norco, Riverside County, California
Checked By:	File Name:		
Approved By:	Date: 1948		

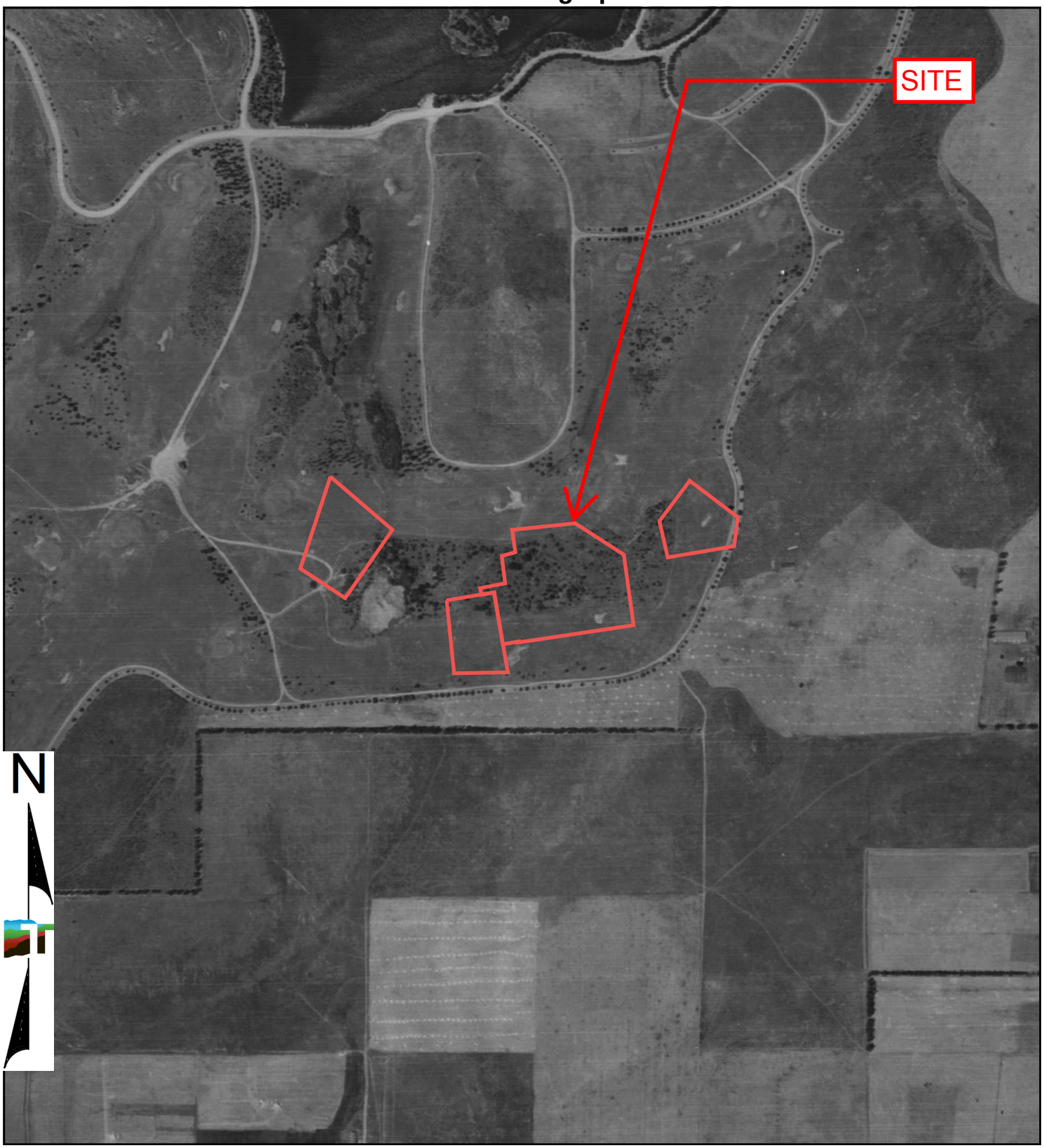

0 Feet 500 1000 2000

Project Manager:	Project No:	Terracon	1938 AERIAL PHOTOGRAPH
Drawn By:	Scale:		Norco College LLRC and Student Services Building 2001 Third Street Norco, Riverside County, California
Checked By:	File Name:		
Approved By:	Date: 1938		



0 Feet 500 1000 2000

Project Manager:	Project No:	Terracon	1931 AERIAL PHOTOGRAPH
Drawn By:	Scale:		Norco College LLRC and Student Services Building 2001 Third Street Norco, Riverside County, California
Checked By:	File Name:		
Approved By:	Date: 1931		

Norco College
2001 Third St
Norco, CA 92860

Inquiry Number: 8124730.3
September 30, 2025

Certified Sanborn® Map Report

6 Armstrong Road, 4th floor
Shelton, CT 06484
Toll Free: 800.352.0050
www.edrnet.com

Certified Sanborn® Map Report

09/30/25

Site Name:

Norco College
2001 Third St
Norco, CA 92860
EDR Inquiry # 8124730.3

Client Name:

Terracon
23041 Avenida De La Carlota Ste 350
Laguna Hills, CA 92653
Contact: Baylie Zemke

The Sanborn Library has been searched by EDR and maps covering the target property location as provided by Terracon were identified for the years listed below. The Sanborn Library is the largest, most complete collection of fire insurance maps. The collection includes maps from Sanborn, Bromley, Perris & Browne, Hopkins, Barlow, and others. Only Environmental Data Resources Inc. (EDR) is authorized to grant rights for commercial reproduction of maps by the Sanborn Library LLC, the copyright holder for the collection. Results can be authenticated by visiting www.edrnet.com/sanborn.

The Sanborn Library is continually enhanced with newly identified map archives. This report accesses all maps in the collection as of the day this report was generated.

Certified Sanborn Results:

Certification # D9AD-4358-83A8

PO # NA

Project CB257022

UNMAPPED PROPERTY

This report certifies that the complete holdings of the Sanborn Library, LLC collection have been searched based on client supplied target property information, and fire insurance maps covering the target property were not found.

Sanborn® Library search results

Certification #: D9AD-4358-83A8

The Sanborn Library includes more than 1.2 million fire insurance maps from Sanborn, Bromley, Perris & Browne, Hopkins, Barlow and others which track historical property usage in approximately 12,000 American cities and towns. Collections searched:

- ☑ Library of Congress
- ☑ University Publications of America
- ☑ EDR Private Collection

The Sanborn Library LLC Since 1866™

Limited Permission To Make Copies

Terracon (the client) is permitted to make up to FIVE photocopies of this Sanborn Map transmittal and each fire insurance map accompanying this report solely for the limited use of its customer. No one other than the client is authorized to make copies. Upon request made directly to an EDR Account Executive, the client may be permitted to make a limited number of additional photocopies. This permission is conditioned upon compliance by the client, its customer and their agents with EDR's copyright policy; a copy of which is available upon request.

Disclaimer - Copyright and Trademark Notice

This Report contains certain information obtained from a variety of public and other sources reasonably available to Environmental Data Resources, LLC. It cannot be concluded from this Report that coverage information for the target and surrounding properties does not exist from other sources. This Report is provided on an "AS IS", "AS AVAILABLE" basis. NO WARRANTY EXPRESS OR IMPLIED IS MADE WHATSOEVER IN CONNECTION WITH THIS REPORT. ENVIRONMENTAL DATA RESOURCES, LLC AND ITS SUBSIDIARIES, AFFILIATES AND THIRD PARTY SUPPLIERS DISCLAIM ALL WARRANTIES, OF ANY KIND OR NATURE, EXPRESS OR IMPLIED, ARISING OUT OF OR RELATED TO THIS REPORT OR ANY OF THE DATA AND INFORMATION PROVIDED IN THIS REPORT, INCLUDING WITHOUT LIMITATION, ANY WARRANTIES REGARDING ACCURACY, QUALITY, CORRECTNESS, COMPLETENESS, COMPREHENSIVENESS, SUITABILITY, MERCHANTABILITY, FITNESS FOR A PARTICULAR PURPOSE, TITLE, NON-INFRINGEMENT, MISAPPROPRIATION, OR OTHERWISE. ALL RISK IS ASSUMED BY THE USER. IN NO EVENT SHALL ENVIRONMENTAL DATA RESOURCES, LLC OR ITS SUBSIDIARIES, AFFILIATES OR THIRD PARTY SUPPLIERS BE LIABLE TO ANYONE FOR ANY DIRECT, INCIDENTAL, INDIRECT, SPECIAL, CONSEQUENTIAL OR OTHER DAMAGES OF ANY TYPE OR KIND (INCLUDING BUT NOT LIMITED TO LOSS OF PROFITS, LOSS OF USE, OR LOSS OF DATA), ARISING OUT OF OR IN ANY WAY CONNECTED WITH THIS REPORT OR ANY OF THE DATA AND INFORMATION PROVIDED IN THIS REPORT. Any analyses, estimates, ratings, environmental risk levels, or risk codes provided in this Report are provided for illustrative purposes only, and are not intended to provide, nor should they be interpreted as providing any facts regarding, or prediction or forecast of, any environmental risk for any property. Only an assessment performed by a qualified environmental professional can provide findings, opinions or conclusions regarding the environmental risk or conditions in, on or at any property.

Copyright 2025 by Environmental Data Resources, Inc. All rights reserved. Reproduction in any media or format, in whole or in part, of any report or map of Environmental Data Resources, Inc., or its affiliates, is prohibited without prior written permission.

EDR and its logos (including Sanborn and Sanborn Map) are trademarks of Environmental Data Resources, LLC or its affiliates. All other trademarks used herein are the property of their respective owners.

Norco College
2001 Third St
Norco, CA 92860

Inquiry Number: 8124730.5
September 30, 2025

The EDR-City Directory Abstract

Environmental Data Resources Inc

6 Armstrong Road
Shelton, CT 06484
800.352.0050
www.edrnet.com

TABLE OF CONTENTS

SECTION

Executive Summary

Findings

City Directory Images

Thank you for your business.
Please contact EDR at 1-800-352-0050
with any questions or comments.

Disclaimer - Copyright and Trademark Notice

This Report contains certain information obtained from a variety of public and other sources reasonably available to Environmental Data Resources, LLC. It cannot be concluded from this Report that coverage information for the target and surrounding properties does not exist from other sources. This Report is provided on an "AS IS", "AS AVAILABLE" basis. **NO WARRANTY EXPRESS OR IMPLIED IS MADE WHATSOEVER IN CONNECTION WITH THIS REPORT. ENVIRONMENTAL DATA RESOURCES, LLC AND ITS SUBSIDIARIES, AFFILIATES AND THIRD PARTY SUPPLIERS DISCLAIM ALL WARRANTIES, OF ANY KIND OR NATURE, EXPRESS OR IMPLIED, ARISING OUT OF OR RELATED TO THIS REPORT OR ANY OF THE DATA AND INFORMATION PROVIDED IN THIS REPORT, INCLUDING WITHOUT LIMITATION, ANY WARRANTIES REGARDING ACCURACY, QUALITY, CORRECTNESS, COMPLETENESS, COMPREHENSIVENESS, SUITABILITY, MERCHANTABILITY, FITNESS FOR A PARTICULAR PURPOSE, TITLE, NON-INFRINGEMENT, MISAPPROPRIATION, OR OTHERWISE. ALL RISK IS ASSUMED BY THE USER. IN NO EVENT SHALL ENVIRONMENTAL DATA RESOURCES, LLC OR ITS SUBSIDIARIES, AFFILIATES OR THIRD PARTY SUPPLIERS BE LIABLE TO ANYONE FOR ANY DIRECT, INCIDENTAL, INDIRECT, SPECIAL, CONSEQUENTIAL OR OTHER DAMAGES OF ANY TYPE OR KIND (INCLUDING BUT NOT LIMITED TO LOSS OF PROFITS, LOSS OF USE, OR LOSS OF DATA), ARISING OUT OF OR IN ANY WAY CONNECTED WITH THIS REPORT OR ANY OF THE DATA AND INFORMATION PROVIDED IN THIS REPORT.** Any analyses, estimates, ratings, environmental risk levels, or risk codes provided in this Report are provided for illustrative purposes only, and are not intended to provide, nor should they be interpreted as providing any facts regarding, or prediction or forecast of, any environmental risk for any property. Only an assessment performed by a qualified environmental professional can provide findings, opinions or conclusions regarding the environmental risk or conditions in, on or at any property.

Copyright 2023 by Environmental Data Resources, LLC. All rights reserved. Reproduction in any media or format, in whole or in part, of any report or map of Environmental Data Resources, LLC, or its affiliates, is prohibited without prior written permission.

EDR and its logos (including Sanborn and Sanborn Map) are trademarks of Environmental Data Resources, LLC or its affiliates. All other trademarks used herein are the property of their respective owners.

EXECUTIVE SUMMARY

DESCRIPTION

Environmental Data Resources, Inc.'s (EDR) City Directory Abstract is a screening tool designed to assist environmental professionals in evaluating potential liability on a target property resulting from past activities. EDR's City Directory Abstract includes a search and abstract of available city directory data. For each address, the directory lists the name of the corresponding occupant at approximately five year intervals.

Business directories including city, cross reference and telephone directories were reviewed, if available, at approximately five year intervals for the years spanning 1921 through current. This report compiles information gathered in this review by geocoding the latitude and longitude of properties identified and gathering information about properties within 1320 feet of the target property.

Summary information obtained is provided in the text of this report.

RECORD SOURCES

The EDR City Directory Report accesses a variety of business directory sources, including Haines, InfoUSA, Polk, Cole, Bresser, and Stewart. Listings marked as EDR Digital Archive access Cole and InfoUSA records. The various directory sources enhance and complement each other to provide a more thorough and accurate report.

EDR is licensed to reproduce certain City Directory works by the copyright holders of those works. The purchaser of this EDR City Directory Report may include it in report(s) delivered to a customer.

RESEARCH SUMMARY

The following research sources were consulted in the preparation of this report. An "X" indicates where information was identified in the source and provided in this report.

Year	*Source*	*TP*	*Adjoining*	*Text Abstract*	*Source Image*
2022	EDR Digital Archive	X	X	X	-
2020	EDR Digital Archive	-	-	-	-
2017	Cole Information	-	X	X	-
	Cole Information	X	X	X	-
2014	Cole Information	-	X	X	-
	Cole Information	X	X	X	-
2010	Cole Information	-	X	X	-
	Cole Information	X	X	X	-
2005	Cole Information	-	X	X	-
	Cole Information	X	X	X	-
2002	SBC PACIFIC BELL	-	X	X	-
2001	Haines & Company, Inc.	-	X	X	-
	Haines & Company, Inc.	X	X	X	-
2000	Cole Information	-	X	X	-
	Cole Information	X	X	X	-
1996	Pacific Bell	-	X	X	-

EXECUTIVE SUMMARY

Year	Source	TP	Adjoining	Text Abstract	Source Image
1995	Cole Information	-	X	X	-
1993	Pacific Bell	-	X	X	-
1992	Cole Information	-	X	X	-
1990	Pacific Bell	-	X	X	-
1986	Pacific Bell Yellow Pages	-	-	-	-
1981	Pacific Telephone	-	X	X	-
1977	Pacific Telephone	-	X	X	-
1970	Pacific Telephone	-	X	X	-
1967	Luskey Brothers & Co.	-	-	-	-
1966	Luskey Brothers & Company Inc.	-	-	-	-
1961	Luskey Brothers & Co.	-	X	X	-
1960	Luskeys Brothers & Co., Publishers	-	-	-	-
1956	Luskey Brothers & Co.	-	X	X	-
1955	Luskeys Brothers Co., Publishers	-	-	-	-
1951	Pacific Telephone & Telegraph Co.	-	-	-	-
1946	Southern California Telephone Company	-	-	-	-
1945	Los Angeles Directory Co.	-	-	-	-
1941	Pacific Directory Co.	-	-	-	-
1939	Los Angeles Directory Co.	-	-	-	-
1936	Los Angeles Directory Co.	-	-	-	-
1931	Southern California Telephone Co.	-	-	-	-
1930	Los Angeles Directory Co.	-	-	-	-
1927	Los Angeles Directory Co.	-	-	-	-
1925	Los Angeles Directory Co.	-	-	-	-
1924	Kaasen Directory Co.	-	-	-	-
1921	Riverside Directory Co.	-	-	-	-

EXECUTIVE SUMMARY

SELECTED ADDRESSES

The following addresses were selected by the client, for EDR to research. An "X" indicates where information was identified.

Address	*Type*	*Findings*
1951 3rd St	Client Entered	X
2321 Pacific Ave	Client Entered	X

FINDINGS

TARGET PROPERTY INFORMATION

ADDRESS

2001 Third St
Norco, CA 92860

FINDINGS DETAIL

Target Property research detail.

3RD ST

2001 3RD ST

Year	*Uses*	*Source*
2022	ARLENE ALVAREZ	EDR Digital Archive
	BARNES & NOBLE	EDR Digital Archive
	CALIFORNIA COMMUNITY COLLEGE CO	EDR Digital Archive
	CARTHAGE COLLEGE	EDR Digital Archive
	CHRIS WILLIAMS	EDR Digital Archive
	DORETTA SOWELL	EDR Digital Archive
	ELOY BUENO	EDR Digital Archive
	HOWARD TOMITA	EDR Digital Archive
	JAMES MCMAHON	EDR Digital Archive
	JAVIER SIERRA	EDR Digital Archive
	KIMBERLY MOSLEY	EDR Digital Archive
	LISA NELSON	EDR Digital Archive
	MARGARITA SHIRINIAN	EDR Digital Archive
	MORENO VALLEY COLLEGE	EDR Digital Archive
	NATALIE ACEVES	EDR Digital Archive
	NORCO	EDR Digital Archive
	NORCO COLLEGE	EDR Digital Archive
	NORCO COLLEGE BOOKSTORE	EDR Digital Archive
	RIVER COMMU COLLE DISTR	EDR Digital Archive
	RIVERSIDE CC DIST NORCO CAMPUS	EDR Digital Archive
	RIVERSIDE CITY COLLEGE	EDR Digital Archive
	RIVERSIDE COMMUNITY COLLEGE	EDR Digital Archive

FINDINGS

Year	Uses	Source
2022	RIVERSIDE COMMUNITY COLLEGE DISTRICT	EDR Digital Archive
	RIVERSIDE COMMUNITY COLLEGE DISTRICT FOUNDATION	EDR Digital Archive
	RIVERSIDE COMMUNITY COLLEGE NORCO	EDR Digital Archive
	STEVE HARRINGTON	EDR Digital Archive
	SUPPLY CHAIN	EDR Digital Archive
	TODD WALES	EDR Digital Archive
	TROY DURIE	EDR Digital Archive
2017	RIVERSIDE COMMUNITY COLLEGE DISTRICT	Cole Information
	WELLS FARGO ATM	Cole Information
2014	RIVERSIDE COMMUNITY COLLEGE DISTRICT	Cole Information
2010	RIVERSIDE COMMUNITY COLLEGE	Cole Information
2005	RIVERSIDE COMMUNITY COLL BOOKSTORE N	Cole Information
2001	ADMIN RIVERSD 0 MNTY CLG	Haines & Company, Inc.
	ADMISSIONS t IVERSDCMNTY CLG	Haines & Company, Inc.
	ASSOC STDNTS RIVERSDC 071 NTY CLG	Haines & Company, Inc.
	BOOKSTORE RIVERSDCMNTY CLG	Haines & Company, Inc.
	BUILDING PMDOORFINISH	Haines & Company, Inc.
	COUNSELING RIVE 6 SDCMNTY CL	Haines & Company, Inc.
	DEAN INSTRCT RIVERSDCMNTY CL	Haines & Company, Inc.
	DEAN STDNT RIVERSDCM 09 TY CLG	Haines & Company, Inc.
	FACILITIES RIVERSDCMN 09 CLG	Haines & Company, Inc.
	FNCL AID +RIVERSDC 0 NTY CLG	Haines & Company, Inc.
	HEALTH 6 WLNS RIVERSDCMNTY CLG	Haines & Company, Inc.
	LIBRARY RIVERSDCMNTY CLG	Haines & Company, Inc.
	POLICE RIVERSDCMNTY CLG	Haines & Company, Inc.
	PRFRMNG ARTS +RIVERSDCMNTY CLG	Haines & Company, Inc.
	PROVOST RIVERSDCMNt 0 CLG	Haines & Company, Inc.
	RIVERSDCMNTY CLG	Haines & Company, Inc.
2000	RIVERSIDE COMMUNITY COLLEGE MORENO VALLEY	Cole Information

FINDINGS

ADJOINING PROPERTY DETAIL

The following Adjoining Property addresses were researched for this report. Detailed findings are provided for each address.

3RD

1900 3RD

Year	Uses	Source
2002	NORCO HEADSTART	SBC PACIFIC BELL
	THOROUGHBRED LN	SBC PACIFIC BELL
2000	NORCO HEADSTART	Cole Information
1995	NORCO HEADSTART	Cole Information

3RD ST

1900 3RD ST

Year	Uses	Source
2022	ELAINE URIBE	EDR Digital Archive
	RIVERSIDE C.O.E	EDR Digital Archive
2010	NORCO HEADSTART	Cole Information
2001	NORCOHEADSTART	Haines & Company, Inc.
1996	NORCO HEADSTART	Pacific Bell

3rd St

1951 3rd St

Year	Uses	Source
2022	LEROY WELCH	EDR Digital Archive
	JENIFFER GARCIA	EDR Digital Archive
	JOHN F KENNEDY MIDDLE COLLEGE HIGH SCHOOL	EDR Digital Archive
	CORONA-NORCO UNIFIED SCHOOL DISTRICT	EDR Digital Archive
2017	CORONANORCO UNIFIED SCHOOL DISTRICT	Cole Information
	KENNEDY HIGH SCHOOL	Cole Information
2014	CORONANORCO UNIFIED SCHOOL DISTRICT	Cole Information

FINDINGS

Year	Uses	Source
2014	KENNEDY HIGH SCHOOL	Cole Information
2010	KENNEDY HIGH SCHOOL	Cole Information

3RD ST

1990 3RD ST

Year	Uses	Source
2022	MADELINE THOMAS	EDR Digital Archive

CABALLEROS DR

2181 CABALLEROS DR

Year	Uses	Source
2001	CROUNKWillam	Haines & Company, Inc.

2190 CABALLEROS DR

Year	Uses	Source
2001	KINGPatnce	Haines & Company, Inc.
	YORKJohn R	Haines & Company, Inc.
1970	Lindsay David	Pacific Telephone

2201 CABALLEROS DR

Year	Uses	Source
2001	SHURTLIFFRobero	Haines & Company, Inc.
1993	Crosser Wayne	Pacific Bell

2210 CABALLEROS DR

Year	Uses	Source
2001	DULLAARTJoe	Haines & Company, Inc.
1981	Casillas Rodolfo	Pacific Telephone
1970	Miller Robt O	Pacific Telephone

2231 CABALLEROS DR

Year	Uses	Source
2001	CARBAJALGerald	Haines & Company, Inc.
1993	Carbajal Gerald	Pacific Bell
	Carbajal S S	Pacific Bell

FINDINGS

Year	Uses	Source
1970	Hawley H Edward	Pacific Telephone

2240 CABALLEROS DR

Year	Uses	Source
2001	GUERREROMiguel	Haines & Company, Inc.
1993	Guerrero Miguel	Pacific Bell
	Guerrero Mike & Dixie	Pacific Bell
1981	Guerrero Miguel	Pacific Telephone
1970	Akins Jas C	Pacific Telephone

2270 CABALLEROS DR

Year	Uses	Source
2001	STANDIFOR 0 Wm T	Haines & Company, Inc.
1993	Standiford Wm T	Pacific Bell
	Standish A	Pacific Bell
1981	Standiford Wm T	Pacific Telephone
1977	Standiford Wm T	Pacific Telephone
1970	Standiford Wm T	Pacific Telephone

CABALLEROS RD

2181 CABALLEROS RD

Year	Uses	Source
2022	MELISSA DUPONT	EDR Digital Archive
	JEFFREY DUPONT	EDR Digital Archive
2017	WILLIAM CROUNK	Cole Information
2014	WILLIAM CROUNK	Cole Information
2010	WILLIAM CROUNK	Cole Information
2005	WILLIAM CROUNK	Cole Information
2000	WILLIAM CROUNK	Cole Information
1995	CROUNK, WILLIAM F	Cole Information

2190 CABALLEROS RD

Year	Uses	Source
2022	PATRICE TIPTON	EDR Digital Archive

FINDINGS

Year	Uses	Source
2022	MICHELLE TIPTON	EDR Digital Archive
	MELANIE TIPTON	EDR Digital Archive
	GILBERT TIPTON	EDR Digital Archive
2017	GILBERT TIPTON	Cole Information
2014	GILBERT TIPTON	Cole Information
2010	GILBERT TIPTON	Cole Information
2005	GILBERT TIPTON	Cole Information
2000	GEORGE KUC	Cole Information
1995	OCCUPANT UNKNOWNN	Cole Information

2201 CABALLEROS RD

Year	Uses	Source
2022	CHRISTINE SHURTLIFF	EDR Digital Archive
	PHYLLIS SHURTLIFF	EDR Digital Archive
	ROBERT SHURTLIFF	EDR Digital Archive
	AARON SHURTLIFF	EDR Digital Archive
	JOSHUA SHURTLIFF	EDR Digital Archive
	MATTHEW SHURTLIFF	EDR Digital Archive
2017	ROBERT SHURTLIFF	Cole Information
2014	ROBERT SHURTLIFF	Cole Information
2010	ROBERT SHURTLIFF	Cole Information
2005	CYNTHIA ROYLANCE	Cole Information
2000	ROBERT SHURTLIFF	Cole Information
1995	JONES, JASON S	Cole Information
1992	CROSSER, WAYNE	Cole Information
1990	Crosser Wayne	Pacific Bell

2205 CABALLEROS RD

Year	Uses	Source
2005	ROBERT SHURTLIFF	Cole Information
2000	ROBERT SHURTLIFF	Cole Information

FINDINGS

2210 CABALLEROS RD

Year	Uses	Source
2022	REYNA ZAVALA	EDR Digital Archive
	FLORENTINO ZAVALA	EDR Digital Archive
2017	FLORENTINO ZAVALA	Cole Information
2014	FLORENTINO ZAVALA	Cole Information
2010	JOE DULLAART	Cole Information
2005	JOE DULLAART	Cole Information
2000	JOE DULLAART	Cole Information
1995	OCCUPANT UNKNOWNN	Cole Information

2231 CABALLEROS RD

Year	Uses	Source
2022	MARY LAZARO	EDR Digital Archive
	EDWARD LAZARO	EDR Digital Archive
2017	JOYCE NELSON	Cole Information
2014	RENNIE LEACH	Cole Information
2005	JOSEPH PATIN	Cole Information
2002	Carbajal Gerald	SBC PACIFIC BELL
2000	GERALD CARBAJAL	Cole Information
1996	Carbajal Gerald	Pacific Bell
1995	CARBAJAL, GERALD	Cole Information
1992	CARBAJAL, GERALD	Cole Information
1990	Carbajal Gerald	Pacific Bell

2240 CABALLEROS RD

Year	Uses	Source
2022	MELVA GUERRERO	EDR Digital Archive
	MIGUEL GUERRERO	EDR Digital Archive
2017	MIGUEL GUERRERO	Cole Information
2014	MIGUEL GUERRERO	Cole Information
2010	OCCUPANT UNKNOWN	Cole Information
2005	MIGUEL GUERRERO	Cole Information
2002	Guerrero Miguel	SBC PACIFIC BELL
2000	MIGUEL GUERRERO	Cole Information

Year	Uses	Source
1996	Guerrero Miguel	Pacific Bell
1990	Guerrero Miguel	Pacific Bell

2270 CABALLEROS RD

Year	Uses	Source
2022	SUZANNE STANDIFORD	EDR Digital Archive
2017	BETTY STANDIFORD	Cole Information
2014	BETTY STANDIFORD	Cole Information
2010	BETTY STANDIFORD	Cole Information
2005	WILLIAM STANDIFORD	Cole Information
1995	STANDIFORD, WILLIAM T	Cole Information
1992	STANDIFORD, WILLIAM T	Cole Information

CHATTERTON LN

2210 CHATTERTON LN

Year	Uses	Source
2022	RUTH STALLINGS	EDR Digital Archive
	STARR STALLINGS	EDR Digital Archive
	JACOB STALLINGS	EDR Digital Archive
	SISSY STALLINGS	EDR Digital Archive
	PAUL STALLINGS	EDR Digital Archive
	FRANCIS STALLINGS	EDR Digital Archive
2017	STARR STALLINGS	Cole Information
2014	FAUSTO VALADEZ	Cole Information
2010	FAUSTO VALADEZ	Cole Information
2005	FAUSTO VALADEZ	Cole Information
2001	VALASEZFauslo	Haines & Company, Inc.
1981	Damron Wayne W	Pacific Telephone
1977	Damron Wayne W	Pacific Telephone

2240 CHATTERTON LN

Year	Uses	Source
2022	SHARON FOSTER	EDR Digital Archive
2017	SHARON FOSTER	Cole Information

FINDINGS

Year	Uses	Source
2014	SHARON FOSTER	Cole Information
2010	CARL FOSTER	Cole Information
2005	OCCUPANT UNKNOWN	Cole Information
2001	FOSTER B	Haines & Company, Inc.
1977	Harris Jim	Pacific Telephone

2245 CHATTERTON LN

Year	Uses	Source
1995	POLDER, WILLIAM M	Cole Information

2260 CHATTERTON LN

Year	Uses	Source
2022	FLORENTINO PICHARDO	EDR Digital Archive
2017	JOHN GILMORE	Cole Information
2014	JOHN GILMORE	Cole Information
2010	JOHN GILMORE	Cole Information
2005	JOHN GILMORE	Cole Information
2001	GILMOREJohn	Haines & Company, Inc.
1995	GILMORE, JOHN F	Cole Information
1981	Bagley Robt	Pacific Telephone

2280 CHATTERTON LN

Year	Uses	Source
2022	IRMA FLORES	EDR Digital Archive
	ESMERALDA FLORES	EDR Digital Archive
	DEVIN FLORES	EDR Digital Archive
2017	MICHAEL SCHULTZ	Cole Information
2010	ESMERALDA FLORES	Cole Information
2005	FRANCISCO FLORES	Cole Information
2001	CHATTERTONLn	Haines & Company, Inc.
1996	Diaz A	Pacific Bell

2320 CHATTERTON LN

Year	Uses	Source
2022	CHELSEY ALLEN	EDR Digital Archive

FINDINGS

Year	Uses	Source
2017	FRED CORTEZ	Cole Information
2014	FRED CORTEZ	Cole Information
2010	MARIA MARTINEZ	Cole Information
2005	VERONICA BLAIR	Cole Information
2001	WINDHAM Aaron	Haines & Company, Inc.
1995	WINDHAM, AARON V	Cole Information
1977	Nichols J L	Pacific Telephone

2325 CHATTERTON LN

Year	Uses	Source
2022	FLORENCE MCDANIELS	EDR Digital Archive
	JEFFREY MCDANIELS	EDR Digital Archive
2017	JOLENE CROUSE	Cole Information
2014	JOLENE CROUSE	Cole Information
2010	PETER ANDREAS	Cole Information
2005	PETER ANDREAS	Cole Information
2001	ANDREAS Peter	Haines & Company, Inc.
2000	OCCUPANT UNKNOWN	Cole Information
1996	Gilstrap Ivis T	Pacific Bell
1995	GILSTRAP, IVIS T	Cole Information
1993	Gilstrap Ivis T	Pacific Bell
	Giltzow Darlene L	Pacific Bell
1992	GILSTRAP, IVIS T	Cole Information
1990	Gilstrap Ivis T	Pacific Bell
1981	Glstrap Ivis T	Pacific Telephone
1977	Gilstrap Ivis T	Pacific Telephone

2340 CHATTERTON LN

Year	Uses	Source
2022	JEREMIAH CRYSLER	EDR Digital Archive
	TERESA CRYSLER	EDR Digital Archive
	NANCY CRYSLER	EDR Digital Archive
	JASON CRYSLER	EDR Digital Archive
2017	JEREMIAH CRYSLER	Cole Information

FINDINGS

Year	Uses	Source
2014	JEREMIAH CRYSLER	Cole Information
2010	JEREMIAH CRYSLER	Cole Information
2001	RAY Gordon	Haines & Company, Inc.
2000	GORDON RAY	Cole Information
1995	RAY, GORDON L	Cole Information

2345 CHATTERTON LN

Year	Uses	Source
2022	CARLA DEEDRICK	EDR Digital Archive
2017	CARLA DEEDRICK	Cole Information
2014	CARLA DEEDRICK	Cole Information
2010	OCCUPANT UNKNOWN	Cole Information
2005	CORY VILLA	Cole Information
2001	VILLACory	Haines & Company, Inc.
2000	CORY VILLA	Cole Information
1995	POLDER, LULA P	Cole Information
1993	Marsh Casey	Pacific Bell
	Marsh Cliff	Pacific Bell
1992	MARSH, CASEY	Cole Information
1990	Marsh Casey	Pacific Bell
1981	Marsh Casey	Pacific Telephone

2355 CHATTERTON LN

Year	Uses	Source
2022	GUSTAVO DELATORRE	EDR Digital Archive
2017	GUSTAVO DELATORRE	Cole Information
2014	GUSTAVO DELATORRE	Cole Information
2010	GUSTAVO DELATORRE	Cole Information
2005	MICHAEL KELL	Cole Information
2001	KELLMtchael	Haines & Company, Inc.
2000	MICHAEL KELL	Cole Information
1995	KELL, REGENIA	Cole Information
1981	Gildea Eugene J	Pacific Telephone

FINDINGS

2360 CHATTERTON LN

Year	Uses	Source
2022	FRANKLIN PORTILLO	EDR Digital Archive
2017	MARK NEWMAN	Cole Information
2014	MARK NEWMAN	Cole Information
2010	MARK NEWMAN	Cole Information
2005	MARK NEWMAN	Cole Information
2001	WARD Paul	Haines & Company, Inc.
2000	PAUL WARD	Cole Information
1995	BRANSCOM, JULIE	Cole Information

2365 CHATTERTON LN

Year	Uses	Source
2022	GABRIEL LUNA	EDR Digital Archive
2014	MIGUEL CENDEJAS	Cole Information
2010	M MENDOZA	Cole Information
2005	GABRIEL LUNA	Cole Information
2000	ANN JONAS	Cole Information
1995	OCCUPANT UNKNOWNN	Cole Information
1981	Jonas Edwin	Pacific Telephone

2380 CHATTERTON LN

Year	Uses	Source
2022	JOEY LEIS	EDR Digital Archive
	MARYANNE LEIS	EDR Digital Archive
2017	JOEY LEIS	Cole Information
2014	STEVEN RACHUNOK	Cole Information
2010	STEVEN RACHUNOK	Cole Information
2005	STEVEN RACHUNOK	Cole Information
2001	RACHUNOKSleven	Haines & Company, Inc.
2000	STEVEN RACHUNOK	Cole Information
1995	RACHUNOK, STEVEN P	Cole Information
1981	Rachunok Steven	Pacific Telephone

FINDINGS

2421 CHATTERTON LN

Year	Uses	Source
2022	DOBI INC	EDR Digital Archive
	IRVING RAMIREZ	EDR Digital Archive
	ARACELI BARBA	EDR Digital Archive
	AMADOR GONZALES	EDR Digital Archive
2017	MARY BUCHA	Cole Information
2014	KENNETH BUCHA	Cole Information
2010	KENNETH BUCHA	Cole Information
2005	BUCHA GRAND PRIX RACING	Cole Information
	KENNETH BUCHA	Cole Information
2002	Bucha Kenneth	SBC PACIFIC BELL
2001	BUCHA Kenneth	Haines & Company, Inc.
2000	KENNETH BUCHA	Cole Information
1996	Bucha Kenneth	Pacific Bell
1995	BUCHA, KENNETH	Cole Information
1993	Bucha Kenneth	Pacific Bell
	Buchaman Wm J	Pacific Bell
1992	BUCHA, KENNETH	Cole Information
1990	Bucha Kenneth	Pacific Bell
1977	Ashmore Wm	Pacific Telephone

2440 CHATTERTON LN

Year	Uses	Source
2022	GLENDA FRIEDRICHSEN	EDR Digital Archive
2017	VAUGHN FRIEDRICHSEN	Cole Information
2014	VAUGHN FRIEDRICHSEN	Cole Information
2010	VAUGHN FRIEDRICHSEN	Cole Information
2005	VAUGHN FRIEDRICHSEN	Cole Information
2001	FRIEDRICHSENV	Haines & Company, Inc.
2000	VAUGHN FRIEDRICHSEN	Cole Information
1995	FRIEDRICHSEN, VAUGHN D	Cole Information

FINDINGS

2461 CHATTERTON LN

Year	Uses	Source
2022	ALEXANDRIA SUMMERS	EDR Digital Archive
	ROXANNE SUMMERS	EDR Digital Archive
	FELICIIA SUMMERS	EDR Digital Archive
	MICHAEL SUMMERS	EDR Digital Archive
2017	GREG ALLEN	Cole Information
2014	GREG ALLEN	Cole Information
2010	GABRIELLA CASTO	Cole Information
2005	BOBBIE CASTO	Cole Information
2001	CASTOCarl E	Haines & Company, Inc.
2000	CARL CASTO	Cole Information
1996	Casto Carl E	Pacific Bell
1995	CASTO, CARL E	Cole Information
1993	Casto Carl E	Pacific Bell
1992	CASTO, CARL E	Cole Information
1990	Casto Carl E	Pacific Bell
1981	Casto Carl E	Pacific Telephone

2480 CHATTERTON LN

Year	Uses	Source
2022	CHRISTINE RICHER	EDR Digital Archive
2017	CHRISTINE RICHER	Cole Information
2014	ROBERT ORMAND	Cole Information
2010	SARA TAYLOR	Cole Information
2005	CHRISTINE RICHER	Cole Information
2001	RICHER Chrisline	Haines & Company, Inc.
1977	Scheidemantel John	Pacific Telephone

2501 CHATTERTON LN

Year	Uses	Source
2022	RICHARD DENORCH	EDR Digital Archive
2017	TESAREK MARILYN	Cole Information
2014	MARILYN TESAREK	Cole Information
2010	MARILYN TESAREK	Cole Information

FINDINGS

Year	Uses	Source
2005	MARILYN TESAREK	Cole Information
2001	TESAREKManlyn	Haines & Company, Inc.

2567 CHATTERTON LN

Year	Uses	Source
2022	KEVIN TANG	EDR Digital Archive
2017	JOSHUA ROBINSON	Cole Information
2014	OCCUPANT UNKNOWN	Cole Information
2010	GEORGE ROBINSON	Cole Information
2005	OCCUPANT UNKNOWN	Cole Information
2001	ROBINSONSharsn	Haines & Company, Inc.
1993	Morrison Deroy	Pacific Bell
1992	MORRISON, DEROY	Cole Information
1990	Morrison Deroy	Pacific Bell
1981	Morrison Deroy	Pacific Telephone

E CHATTERTON LN

2365 E CHATTERTON LN

Year	Uses	Source
1992	RUSSNEL CONSTR SERV	Cole Information

INDIAN HORSE DR

2051 INDIAN HORSE DR

Year	Uses	Source
2022	PB SHOWER DOORS	EDR Digital Archive
	PAUL BOUSKILL	EDR Digital Archive
	JULIO ESTRADA	EDR Digital Archive
2017	JASON BOUSKILL	Cole Information
2014	PAUL BOUSKILL	Cole Information
2005	DANIEL MEDINA	Cole Information
2001	SONNENBORG Michael	Haines & Company, Inc.

FINDINGS

2061 INDIAN HORSE DR

Year	Uses	Source
2022	ROBERT MILLICAN	EDR Digital Archive
	ALICIA MILLICAN	EDR Digital Archive
	ANGELA MILLICAN	EDR Digital Archive
	ROBERTS MOBILE AUTO & TRUCK	EDR Digital Archive
2017	DAN MILLICAN	Cole Information
2014	OCCUPANT UNKNOWN	Cole Information
2010	ROBERT MILLICAN	Cole Information
2005	ROBERT MILLICAN	Cole Information
2001	MILLICANIRober	Haines & Company, Inc.
1995	BOOZER, LADORIS	Cole Information

2071 INDIAN HORSE DR

Year	Uses	Source
2001	XXXX	Haines & Company, Inc.

2171 INDIAN HORSE DR

Year	Uses	Source
2022	JORDAN MOORE	EDR Digital Archive
2017	DEAN HANNEMAN	Cole Information
2014	DEAN HANNEMAN	Cole Information
2010	DEAN HANNEMAN	Cole Information
2005	HANNEMAN CARPET	Cole Information
	INLAND MARBLE & STONE	Cole Information
	DEAN HANNEMAN	Cole Information
2002	Hanneman Terry D	SBC PACIFIC BELL
	Hanneman Michael D	SBC PACIFIC BELL
2001	HSANNEMANTerry D	Haines & Company, Inc.
2000	TERRY HANNEMAN	Cole Information
1996	Hanneman Terry D	Pacific Bell
1995	GIOVANETTI, TINA	Cole Information
1992	HANNEMAN, TERRY D	Cole Information
1990	Hanneman Terry D	Pacific Bell

FINDINGS

2180 INDIAN HORSE DR

Year	Uses	Source
2022	MELISSA DEANDA	EDR Digital Archive
	JOSE DEANDA	EDR Digital Archive
2017	EDWIN ROBERTSON	Cole Information
2014	EDWIN ROBERTSON	Cole Information
2010	MARIA WEILAND	Cole Information
2005	JULEE HUY	Cole Information
2001	OMEADE Claude	Haines & Company, Inc.
2000	CLAUDE MEADE	Cole Information
1995	MEADE, CLAUDE	Cole Information
1992	HANNEMAN, ELLENOR A	Cole Information
1990	Hanneman E	Pacific Bell

2191 INDIAN HORSE DR

Year	Uses	Source
2022	TAMMY FREEMAN	EDR Digital Archive
	JEREMY FREEMAN	EDR Digital Archive
2017	JEREMY FREEMAN	Cole Information
2014	JEREMY FREEMAN	Cole Information
2010	JEREMY FREEMAN	Cole Information
2005	OCCUPANT UNKNOWN	Cole Information
2001	HAFFJake Jr	Haines & Company, Inc.
2000	JAKE HAFF	Cole Information
1995	HAFF, JAKE JR	Cole Information
1992	HAFF, JAKE JR	Cole Information

2206 INDIAN HORSE DR

Year	Uses	Source
2022	WENDY SCOTT	EDR Digital Archive
	JOSHUA SCOTT	EDR Digital Archive
2017	WENDY GANNON	Cole Information
2014	ELAINE MCMAHON	Cole Information
2010	ELAINE MCMAHON	Cole Information
2005	ELAINE MCMAHON	Cole Information

FINDINGS

Year	Uses	Source
2001	MCMAHON Ronald	Haines & Company, Inc.
2000	RONALD MCMAHON	Cole Information
1995	MCMAHON, RONALD O	Cole Information

2211 INDIAN HORSE DR

Year	Uses	Source
2022	PATRICK DARR	EDR Digital Archive
	EMILY DARR	EDR Digital Archive
	JILL DARR	EDR Digital Archive
	EDWARD DARR	EDR Digital Archive
2014	EDWARD DARR	Cole Information
2010	RICHARD DARR	Cole Information
2005	OCCUPANT UNKNOWN	Cole Information
2001	DARREdward	Haines & Company, Inc.
2000	OCCUPANT UNKNOWN	Cole Information
1995	BRITTOS, RITA	Cole Information

2220 INDIAN HORSE DR

Year	Uses	Source
2022	KENNETH KOCHER	EDR Digital Archive
	NAYSLA KOCHER	EDR Digital Archive
2017	MANUEL HERRERA	Cole Information
2014	MICHAEL BAKER	Cole Information
2010	OCCUPANT UNKNOWN	Cole Information
2005	MICHAEL BAKER	Cole Information
2001	BAKER Michael	Haines & Company, Inc.
2000	OCCUPANT UNKNOWN	Cole Information
1995	BAKER, MICHAEL H	Cole Information

2231 INDIAN HORSE DR

Year	Uses	Source
2022	WILLIAM ARTHUR	EDR Digital Archive
2014	OCCUPANT UNKNOWN	Cole Information
2010	ELDRED ARTHUR	Cole Information

FINDINGS

Year	Uses	Source
2005	ELDRED ARTHUR	Cole Information
2002	Arthur Eldred	SBC PACIFIC BELL
2001	ARTHUR Eldred O	Haines & Company, Inc.
2000	ELDRED ARTHUR	Cole Information
1996	Arthur Eldred O	Pacific Bell
1995	ARTHUR, ELDRED O	Cole Information
1992	ARTHUR, ELDRED O	Cole Information
1990	Arthur Eldred O	Pacific Bell

2251 INDIAN HORSE DR

Year	Uses	Source
2022	OCTAVIAN RAMIREZ	EDR Digital Archive
2017	MANUEL RAMIREZ	Cole Information
2014	OCCUPANT UNKNOWN	Cole Information
2010	OCCUPANT UNKNOWN	Cole Information
2005	ANDREW JANUSEWSKI	Cole Information
2002	Ramirez Manuel	SBC PACIFIC BELL
2001	RAMIREZ Manuel	Haines & Company, Inc.
2000	MANUEL RAMIREZ	Cole Information
1996	Ramirez Manuel	Pacific Bell
1995	RAMIREZ, MANUEL	Cole Information
1992	PRESLEY, LORAINE	Cole Information

2271 INDIAN HORSE DR

Year	Uses	Source
2022	JANET CALVA	EDR Digital Archive
	JUAN CARDENAS	EDR Digital Archive
2017	MANUEL CARDENAS	Cole Information
2014	MANUEL CARDENAS	Cole Information
2010	JACOB CARDENAS	Cole Information
2005	ROY DUMA	Cole Information
2001	D 0 MA Roy	Haines & Company, Inc.
2000	ROY DUMA	Cole Information
1995	OCCUPANT UNKNOWNN	Cole Information

FINDINGS

2291 INDIAN HORSE DR

Year	Uses	Source
2022	DRUSILLA VANZANT	EDR Digital Archive
	PEGGY BANKS LIFE INSURANCE BROKER	EDR Digital Archive
2017	DAVE VANZANT	Cole Information
2014	DAVE VANZANT	Cole Information
2010	DAVID VANZANT	Cole Information
2005	TED VANZANT	Cole Information
	MR GRILLE	Cole Information
2001	FLYNNSDouglas	Haines & Company, Inc.
1995	OCCUPANT UNKNOWNN	Cole Information
1990	Carpenter John & Cindl	Pacific Bell

2311 INDIAN HORSE DR

Year	Uses	Source
2022	JEREMY CHAPPELL	EDR Digital Archive
	LEE CHAPPELL	EDR Digital Archive
2017	CHRISTINA MARTINEZ	Cole Information
2014	MARIA LOPEZ	Cole Information
2010	JOSE ARRIOLA	Cole Information
2005	JOSE ARRIOLA	Cole Information
2002	Arriola Jose L	SBC PACIFIC BELL
2001	ARRIOLAJo Sa L	Haines & Company, Inc.
2000	JOSE ARRIOLA	Cole Information
1996	Arriola Jose L	Pacific Bell
1995	ARRIOLA, JOSE L	Cole Information
1992	ARRIOLA, JOSE L	Cole Information
1990	Arriola Jose L	Pacific Bell

INDIANR HORSE DR

2180 INDIANR HORSE DR

Year	Uses	Source
1993	Hanneman E	Pacific Bell

FINDINGS

MOUNTAIN AVE

2071 MOUNTAIN AVE

Year	Uses	Source
2022	MARTIN VILCHES	EDR Digital Archive
	MARIA VILCHES	EDR Digital Archive
2017	DANIEL PEREZ	Cole Information
2014	MANUEL PEREZ	Cole Information
2010	MANUEL PEREZ	Cole Information
2005	MANUEL PEREZ	Cole Information
2002	Juarez Jose	SBC PACIFIC BELL
2001	JUAREZJose	Haines & Company, Inc.
	PEREZManuel	Haines & Company, Inc.
2000	MANUEL PEREZ	Cole Information
	JOSE JUAREZ	Cole Information
1996	Juarez Jose	Pacific Bell
1995	PEREZ, MANUEL	Cole Information
	JUAREZ, JOSE	Cole Information
1993	Juarez Jose	Pacific Bell
	Perez Manuel	Pacific Bell
1992	PEREZ, MANUEL	Cole Information
	JUAREZ, JOSE	Cole Information
1990	Juarez Jose	Pacific Bell
1977	Lyw andow sky Fred H	Pacific Telephone
	M & M Secretarial Service POBox 562 @Norco@	Pacific Telephone

2091 MOUNTAIN AVE

Year	Uses	Source
2022	CHAD REIDEL	EDR Digital Archive
	MARY GLUNT	EDR Digital Archive
	BERNARD GLUNT	EDR Digital Archive
2017	DANIEL LAMBERT	Cole Information
2014	ERIC LAMBERT	Cole Information
2010	DANIEL LAMBERT	Cole Information

FINDINGS

Year	Uses	Source
2005	DANIEL LAMBERT	Cole Information
2001	OLAMBERTDaniel	Haines & Company, Inc.
2000	DANIEL LAMBERT	Cole Information
1995	OCCUPANT UNKNOWNN	Cole Information

2115 MOUNTAIN AVE

Year	Uses	Source
2022	FELIX METAL WORKS	EDR Digital Archive
	DANY FELIX	EDR Digital Archive
	JESSICA RUBIO	EDR Digital Archive
	ISABEL FELIX	EDR Digital Archive
2017	FELIX METAL WORKS	Cole Information
	DANIEL FELIX	Cole Information
2014	DANIEL FELIX	Cole Information
2010	DANIEL FELIX	Cole Information
2005	FELIX METAL WORKS	Cole Information
	DANIEL FELIX	Cole Information
2001	OFELIXDaniel	Haines & Company, Inc.
2000	DANIEL FELIX	Cole Information
1995	DIXON, ROGER L	Cole Information

2116 MOUNTAIN AVE

Year	Uses	Source
2022	CATHY GRAUPMANN	EDR Digital Archive
	ROGER GRAUPMANN	EDR Digital Archive
2017	ROGER GRAUPMANN	Cole Information
2014	DANIEL GRAUPMANN	Cole Information
2010	ROGER GRAUPMANN	Cole Information
2005	ROGER GRAUPMANN	Cole Information
2002	Graupmann Roger	SBC PACIFIC BELL
2001	GRAUPMANNPRoger	Haines & Company, Inc.
2000	ROGER GRAUPMANN	Cole Information
1996	Graupmann Roger	Pacific Bell
1995	GRAUPMANN, ROGER	Cole Information

FINDINGS

Year	Uses	Source
1993	Graupmann Roger	Pacific Bell
	Gravelle B	Pacific Bell
1992	GRAUPMANN, ROGER	Cole Information
1990	Graupmann Roger	Pacific Bell
1981	Graupmann Roger	Pacific Telephone
1961	J CATTERTON	Luskey Brothers & Co.

2121 MOUNTAIN AVE

Year	Uses	Source
2022	RODNEY HUSTON	EDR Digital Archive
	JULIANN HUSTON	EDR Digital Archive
	KRISTINE HUSTON	EDR Digital Archive
2017	RODNEY HUSTON	Cole Information
2014	RODNEY HUSTON	Cole Information
2010	RODNEY HUSTON	Cole Information
2005	RODNEY HUSTON	Cole Information
2001	HUSTONKnstaie	Haines & Company, Inc.
2000	OCCUPANT UNKNOWN	Cole Information
1995	BOREN, EARNEST	Cole Information

2131 MOUNTAIN AVE

Year	Uses	Source
2022	DANIEL RICHARDS	EDR Digital Archive
	WENDY RICHARDS	EDR Digital Archive
2017	WANNDA ROBINSON	Cole Information
2014	OCCUPANT UNKNOWN	Cole Information
2010	TRACY HOLATO	Cole Information
2005	DALE VEDOMSKE	Cole Information
2001	CORDELLJames	Haines & Company, Inc.
2000	CONNIE VEDOMSKE	Cole Information
1995	BYERS, FRAN	Cole Information

FINDINGS

2330 MOUNTAIN AVE

Year	Uses	Source
2022	SIMPLY SWEET TOFFEE AND BRITTLE	EDR Digital Archive
	HEIDI BENHAM	EDR Digital Archive
	SHAWN BENHAM	EDR Digital Archive
2017	SIMPLY SWEET TOFFEE & BRITTLE	Cole Information
	SIMPLY SWEET	Cole Information
	PAUL HUGHES	Cole Information
2014	ELEANOR FRAZIER	Cole Information
2010	ELEANOR FRAZIER	Cole Information
2005	WILLIAM BARRETT	Cole Information
2002	Barrett William C	SBC PACIFIC BELL
2001	JESSOMEJoseph	Haines & Company, Inc.
1995	JESSOME, JOSEPH J	Cole Information
1992	JESSOME, JOSEPH J	Cole Information
1981	Jessome J J	Pacific Telephone
1977	Jessome J J	Pacific Telephone

2340 MOUNTAIN AVE

Year	Uses	Source
2022	DANA CZUBAKOWSKI	EDR Digital Archive
	AMANDA CZUBAKOWSKI	EDR Digital Archive
2017	MIKE PAGGEN	Cole Information
2014	MIKE PAGGEN	Cole Information
2010	MIKE PAGGEN	Cole Information
2005	MIKE PAGGEN	Cole Information
2001	KRUEGER Kenneth	Haines & Company, Inc.
2000	OCCUPANT UNKNOWN	Cole Information
1995	BENHAM, CRAIG	Cole Information

2360 MOUNTAIN AVE

Year	Uses	Source
2022	SHARON TIGER	EDR Digital Archive
2017	SHARON TIGER	Cole Information
2014	SHARON TIGER	Cole Information

FINDINGS

Year	Uses	Source
2010	SHARON TIGER	Cole Information
2005	SHARON TIGER	Cole Information
2002	Tiger John E	SBC PACIFIC BELL
2001	TIGERJohn E	Haines & Company, Inc.
2000	JOHN TIGER	Cole Information
1996	Tiger John E	Pacific Bell
1995	TIGER, JOHN E	Cole Information
1993	Tiger John E	Pacific Bell
	Tiger John E	Pacific Bell
1992	TIGER, JOHN E	Cole Information
1990	Tiger John E	Pacific Bell
	Tiger John E	Pacific Bell
1981	Tiger John E	Pacific Telephone
	Tiger John E	Pacific Telephone
1977	Tiger John E	Pacific Telephone

2370 MOUNTAIN AVE

Year	Uses	Source
2022	CHRISTINE DUNKEL	EDR Digital Archive
	JOSHUA DUNKEL	EDR Digital Archive
2017	THERESA YOUNG	Cole Information
2014	THERESA YOUNG	Cole Information
2010	THERESA YOUNG	Cole Information
2005	BOHNER JOHN	Cole Information
2002	John Bohner	SBC PACIFIC BELL
2001	SBOHNERJohn	Haines & Company, Inc.
2000	JOHN BOHNER	Cole Information
1995	ROBERT TAYLOR CO	Cole Information
1990	TAYLOR ROBERT CO	Pacific Bell
1981	Taylor Robert Co	Pacific Telephone
1977	taylor Robt	Pacific Telephone

FINDINGS

2380 MOUNTAIN AVE

Year	Uses	Source
2022	RONALD WILSON	EDR Digital Archive
	MARCIA WILSON	EDR Digital Archive
2014	JOSEF GASSMANN	Cole Information
2010	OCCUPANT UNKNOWN	Cole Information
2005	OCCUPANT UNKNOWN	Cole Information
2001	NOLAN Candy	Haines & Company, Inc.
2000	CANDY NOLAN	Cole Information
1996	Wellott Robt J	Pacific Bell
1995	WELLOTT, ROBERT J	Cole Information
1993	Wellott Robt J	Pacific Bell
	Wellpet	Pacific Bell
1992	WELLOTT, ROBERT J	Cole Information
1990	Wellott Robt J	Pacific Bell
1981	Wellott Robt J	Pacific Telephone
1977	Blossfield WG	Pacific Telephone

2381 MOUNTAIN AVE

Year	Uses	Source
2022	FILIBERTO PEREZ	EDR Digital Archive
	JOSE PEREZ	EDR Digital Archive
	MONICA PEREZ	EDR Digital Archive
	JESSICA PEREZ	EDR Digital Archive
2017	KEVIN SOUTHERLAND	Cole Information
2014	KEVIN SOUTHERLAND	Cole Information
2010	KEVIN SOUTHERLAND	Cole Information
2005	KIERSTEN MELGES	Cole Information
2002	Espinoza Anthony	SBC PACIFIC BELL
2001	MANNING Betty	Haines & Company, Inc.
2000	OCCUPANT UNKNOWN	Cole Information

2390 MOUNTAIN AVE

Year	Uses	Source
2022	GERTRUDE NOLAN	EDR Digital Archive

FINDINGS

Year	Uses	Source
2022	LISA PEREZ	EDR Digital Archive
2017	GERTRUDE NOLAN	Cole Information
2014	GERTRUDE NOLAN	Cole Information
2010	GERTRUDE NOLAN	Cole Information
2005	MATTHEW NOLAN	Cole Information
2001	NOLAN Malhew	Haines & Company, Inc.
2000	MATTHEW NOLAN	Cole Information
1995	NOLAN, MATTHEW A	Cole Information
1977	Bennett Kenneth F	Pacific Telephone

2391 MOUNTAIN AVE

Year	Uses	Source
2022	ELENA SALAS	EDR Digital Archive
2017	ARDEN MORLEY	Cole Information
2014	ARDEN MORLEY	Cole Information
2010	BEVERLY BARBER	Cole Information
2005	BEVERLY BARBER	Cole Information
2002	Morley Christopher & Arden	SBC PACIFIC BELL
2001	MORLEY Arden	Haines & Company, Inc.
	MORLEY Chrst	Haines & Company, Inc.
2000	C MORLEY	Cole Information
1996	Morley Christopher & Arden	Pacific Bell
1995	MORLEY, C	Cole Information
1993	Morley Christopher & Arden	Pacific Bell
	Morley R & D	Pacific Bell
1992	MORLEY, C	Cole Information
1990	Morley Christopher & Arden	Pacific Bell
1981	Fuller Philip & Jenny	Pacific Telephone

2398 MOUNTAIN AVE

Year	Uses	Source
2022	DALE VEDOMSKE	EDR Digital Archive
2017	DALE VEDOMSKE	Cole Information
2014	DALE VEDOMSKE	Cole Information

FINDINGS

Year	Uses	Source
2010	OCCUPANT UNKNOWN	Cole Information
2001	FINLEY Ann T	Haines & Company, Inc.
	HENRY Sharon	Haines & Company, Inc.
2000	ANN FINLEY	Cole Information
1977	Snider Bruno S	Pacific Telephone

2399 MOUNTAIN AVE

Year	Uses	Source
2022	WANG SHIAU	EDR Digital Archive
2017	ALLAN LEWIS	Cole Information
2014	ALLAN LEWIS	Cole Information
2010	ALLAN LEWIS	Cole Information
2005	ALLAN LEWIS	Cole Information
2001	LEWIS Allan	Haines & Company, Inc.

N MOUNTAIN AVE

2370 N MOUNTAIN AVE

Year	Uses	Source
1992	TAYLOR ROBERT CO	Cole Information

PACIFIC AVE

2077 PACIFIC AVE

Year	Uses	Source
2022	DUANE DEXTER	EDR Digital Archive
2017	DUANE DEXTER	Cole Information
2014	DUANE DEXTER	Cole Information
2010	OCCUPANT UNKNOWN	Cole Information
2005	DUANE DEXTER	Cole Information
2001	DEXTER Duane	Haines & Company, Inc.
2000	DUANE DEXTER	Cole Information
1995	OCCUPANT UNKNOWNN	Cole Information

FINDINGS

2091 PACIFIC AVE

Year	Uses	Source
2022	TENRIKYO WILSON CHURCH MISSIONARY CENTER	EDR Digital Archive
	MUTSUYO TORIZAWA	EDR Digital Archive
	SHIGEMI TORIZAWA	EDR Digital Archive
2017	SHIGEMI TORIZAWA	Cole Information
2014	TENRIKYO WILSON CHURCH MISSIONARY CE	Cole Information
	TORIZAWA SHIGEMI	Cole Information
2010	TENRIKYO WILSON CHR MISSIONARY	Cole Information
	SHIGEMI TORIZAWA	Cole Information
2005	SHIGEMI TORIZAWA	Cole Information
2001	TORIZAWASh Sgemi	Haines & Company, Inc.
2000	OCCUPANT UNKNOWN	Cole Information
1995	MITOMI, JAMES	Cole Information
1993	Lantry J H	Pacific Bell
1992	LANTRY, JOHN H	Cole Information
1990	Lantry J H	Pacific Bell

2135 PACIFIC AVE

Year	Uses	Source
2022	QUICKSILVER TAXICAB	EDR Digital Archive
	ANGELINA JACOBO	EDR Digital Archive
	CHRISTOPHER POWELL	EDR Digital Archive
2017	BILL POWELL	Cole Information
2005	OCCUPANT UNKNOWN	Cole Information
2000	SANDRA TOZZINI	Cole Information
1995	SMITH, VOL S	Cole Information
1993	Smith V S	Pacific Bell
	Smith Vance W & Thelma L	Pacific Bell
	Smith Vaughn T	Pacific Bell
1992	SMITH, VOL S	Cole Information
1990	Smith V S	Pacific Bell
1981	Smith V S	Pacific Telephone

FINDINGS

Year	Uses	Source
1977	Smith VS	Pacific Telephone

2145 PACIFIC AVE

Year	Uses	Source
2022	EDGAR CAMPBELL	EDR Digital Archive
	JUDITH SEELEY	EDR Digital Archive
2017	EDGAR CAMPBELL	Cole Information
2014	EDGAR CAMPBELL	Cole Information
2010	EDGAR CAMPBELL	Cole Information
2005	EDGAR CAMPBELL	Cole Information
2002	Campbell Edgar & Jo	SBC PACIFIC BELL
2001	OCAMPBELL Edgar	Haines & Company, Inc.
	CAMPBELLJo	Haines & Company, Inc.
2000	EDGAR CAMPBELL	Cole Information
1996	Campbell Edgar & Jo	Pacific Bell
1995	CAMPBELL, EDGAR	Cole Information
1993	Campbell Edgar & Jo	Pacific Bell
1992	CAMPBELL, EDGAR	Cole Information
1990	Campbell Edgar	Pacific Bell
1981	Campbell Edgar	Pacific Telephone
1977	Campbell Edgar	Pacific Telephone
1961	E S FREER	Luskey Brothers & Co.
1956	Chambers P E	Luskey Brothers & Co.

2177 PACIFIC AVE

Year	Uses	Source
2022	BENJAMIN CONRADO	EDR Digital Archive
	ELIZABETH CONRADO	EDR Digital Archive
2014	BENJAMIN CONRADO	Cole Information
2010	BENJAMIN CONRADO	Cole Information
2005	BENJAMIN CONRADO	Cole Information
2001	CONRADOBenlamn	Haines & Company, Inc.
2000	B CONRADO	Cole Information
1995	CONRADO, B	Cole Information

FINDINGS

Year	Uses	Source
1993	Kirby H	Pacific Bell
1992	KIRBY, H	Cole Information
1990	Kirby H	Pacific Bell
1981	Kirby H	Pacific Telephone
1977	Kirby H	Pacific Telephone

2187 PACIFIC AVE

Year	Uses	Source
2022	HUGO CASTANEDA	EDR Digital Archive
	ELIZABETH SERRANO	EDR Digital Archive
2014	OCCUPANT UNKNOWN	Cole Information
2010	DANIELLE DULLINGER	Cole Information
2005	FRANK KEOHANE	Cole Information
2001	6 KEOHANE Frank	Haines & Company, Inc.
2000	OCCUPANT UNKNOWN	Cole Information
1995	WARREN, THOMAS W	Cole Information
1977	Wetenkamp John A	Pacific Telephone

2197 PACIFIC AVE

Year	Uses	Source
2022	TRISTIN MAGNESS	EDR Digital Archive
	ARTHUR MAGNESS	EDR Digital Archive
2017	ARTHUR MAGNESS	Cole Information
2014	ARTHUR MAGNESS	Cole Information
2010	ARTHUR MAGNESS	Cole Information
2005	ARTHUR MAGNESS	Cole Information
2001	RAZAVIDanush	Haines & Company, Inc.
2000	OCCUPANT UNKNOWN	Cole Information
1995	OCCUPANT UNKNOWNN	Cole Information
1977	Chiodo Jos J	Pacific Telephone

2231 PACIFIC AVE

Year	Uses	Source
2022	MARY GLUNT	EDR Digital Archive

FINDINGS

Year	Uses	Source
2022	BERNARD GLUNT	EDR Digital Archive
	MAY NICITA	EDR Digital Archive
2017	MAY NICITA	Cole Information
2014	BERNARD GLUNT	Cole Information
2010	MAY NICITA	Cole Information
2005	SCOTT JANSSEN	Cole Information
2001	JANSSEN Scolt	Haines & Company, Inc.
2000	OCCUPANT UNKNOWN	Cole Information
1995	MESTAS, JIM	Cole Information
1993	Mestas Jim	Pacific Bell
	Mestas Raymond C	Pacific Bell
1992	MESTAS, JIM	Cole Information

2257 PACIFIC AVE

Year	Uses	Source
2022	DAN FISCHER	EDR Digital Archive
2014	OCCUPANT UNKNOWN	Cole Information
2010	OCCUPANT UNKNOWN	Cole Information
2005	VALENTIN ROGOVEANU	Cole Information
2001	ROGOVEANUValeoi O	Haines & Company, Inc.
2000	V ROGOVEANU	Cole Information
1995	OCCUPANT UNKNOWNN	Cole Information
1981	Tibbits Earl R & Lorene D	Pacific Telephone
1977	Tibbits D Lorene	Pacific Telephone
	Tibbits Earl R	Pacific Telephone

2311 PACIFIC AVE

Year	Uses	Source
2022	PYONG CHA	EDR Digital Archive
	PETER CHA	EDR Digital Archive
	BYONG CHA	EDR Digital Archive
	BYUNG CHA	EDR Digital Archive
2017	BYONG CHA	Cole Information
2014	BYONG CHA	Cole Information

FINDINGS

Year	Uses	Source
2010	BYONG CHA	Cole Information
2005	BYONG CHA	Cole Information
2002	Cha Byong	SBC PACIFIC BELL
2001	CHACiedy	Haines & Company, Inc.
2000	OCCUPANT UNKNOWN	Cole Information
1996	Hull Jas C	Pacific Bell
1995	HULL, JAMES C	Cole Information
1993	Hull Jas C	Pacific Bell
1992	HULL, JAMES C	Cole Information
1990	Hull Jas C	Pacific Bell
1981	Hull Jas C	Pacific Telephone
1977	Hull Jas C	Pacific Telephone

Pacific Ave

2321 Pacific Ave

Year	Uses	Source
2017	MARET BOWER	Cole Information
2014	OCCUPANT UNKNOWN	Cole Information
2010	MARET BOWER	Cole Information
2005	MARET BOWER	Cole Information
2002	Mercer Michael T	SBC PACIFIC BELL
2001	MERCER Michael T	Haines & Company, Inc.
2000	DONALD KEZER	Cole Information
1996	Mercer Michael T	Pacific Bell
1995	MERCER, MICHAEL T	Cole Information
1993	Mercer Michael T	Pacific Bell
	Mercer S A	Pacific Bell
	Mercer TR	Pacific Bell
	Merchant E	Pacific Bell
1992	MERCER, MICHAEL T	Cole Information
1990	Mercer Michael T	Pacific Bell
1981	Mercer Michael T	Pacific Telephone

Year	Uses	Source
1977	Mercer Michael T	Pacific Telephone

PACIFIC ST

2077 PACIFIC ST

Year	Uses	Source
1970	Ooley Raymond P	Pacific Telephone

2091 PACIFIC ST

Year	Uses	Source
1970	H K Construction Corp	Pacific Telephone

2135 PACIFIC ST

Year	Uses	Source
1970	Conner Harold	Pacific Telephone

2145 PACIFIC ST

Year	Uses	Source
1970	Campbell Edgar	Pacific Telephone

2177 PACIFIC ST

Year	Uses	Source
1970	Cox Gall	Pacific Telephone
	Cox John L	Pacific Telephone

2231 PACIFIC ST

Year	Uses	Source
1970	Astbury Wm T	Pacific Telephone

2257 PACIFIC ST

Year	Uses	Source
1970	Barnett Glenn C	Pacific Telephone

2311 PACIFIC ST

Year	Uses	Source
1970	Hull Jas C	Pacific Telephone

2321 PACIFIC ST

Year	Uses	Source
1970	Hopkins Roy A	Pacific Telephone

PADDCK LN

1992 PADDCK LN

Year	Uses	Source
1970	Fowler Mildred	Pacific Telephone

2013 PADDCK LN

Year	Uses	Source
1970	Richards Patricia	Pacific Telephone
	Richards Wm W	Pacific Telephone

2030 PADDCK LN

Year	Uses	Source
1970	Jewell Michael D	Pacific Telephone

2090 PADDCK LN

Year	Uses	Source
1970	Jones Betty	Pacific Telephone

PADDOCK LN

1915 PADDOCK LN

Year	Uses	Source
2002	Bimrose Randall	SBC PACIFIC BELL
2001	BIMROSERa	Haines & Company, Inc.
	WATSON Wanda	Haines & Company, Inc.

1935 PADDOCK LN

Year	Uses	Source
2001	OBERG Rober	Haines & Company, Inc.
1981	Reeves Carl G	Pacific Telephone
1977	Reeves Carl G	Pacific Telephone

FINDINGS

1955 PADDOCK LN

Year	*Uses*	*Source*
2002	Souza Richard E	SBC PACIFIC BELL
2001	SOUZA Rchard E	Haines & Company, Inc.
1996	Souza Richard E	Pacific Bell
1993	Souza Richard E	Pacific Bell
	Sow a Donald	Pacific Bell
1990	Souza Richard E	Pacific Bell
1977	Souza Richard E	Pacific Telephone

1972 PADDOCK LN

Year	*Uses*	*Source*
2002	Parcell Chas E	SBC PACIFIC BELL
2001	PARCELLChas E	Haines & Company, Inc.
	PARCELLJuan	Haines & Company, Inc.
1996	Parcell Chas E	Pacific Bell
1993	Parcell Chas E	Pacific Bell
	Parcell G	Pacific Bell
	Parcell Juanita	Pacific Bell
1990	Parcell Chas E	Pacific Bell
1981	Parcell Chas E	Pacific Telephone
	Parcell Juanita	Pacific Telephone
1977	Parcell Chas E	Pacific Telephone
	Parcell Juanita	Pacific Telephone

1975 PADDOCK LN

Year	*Uses*	*Source*
2002	Gaggia Frank L Sr	SBC PACIFIC BELL
2001	GAGGIAFrank LSr	Haines & Company, Inc.
1996	Gaggia Frank L Sr	Pacific Bell
1993	Gaggia Frank L Sr	Pacific Bell
1981	TEK Financial	Pacific Telephone
	T G & Y Stores Co	Pacific Telephone

FINDINGS

1992 PADDOCK LN

Year	Uses	Source
2001	SLACEY Ronald	Haines & Company, Inc.
1977	Fowler Mildred	Pacific Telephone

1995 PADDOCK LN

Year	Uses	Source
2001	MCCLURE Parick	Haines & Company, Inc.

2010 PADDOCK LN

Year	Uses	Source
2022	MELVIN MUSHANEY	EDR Digital Archive
	KELLY MUSHANEY	EDR Digital Archive
	RICHARD MUSHANEY	EDR Digital Archive
2014	OCCUPANT UNKNOWN	Cole Information
2010	CYNTHIA CROOM	Cole Information
2005	RICHARD CRANDELL	Cole Information
2001	GRANDELLRichard	Haines & Company, Inc.
2000	GAY CRANDELL	Cole Information
1996	McMann Michael	Pacific Bell
1995	MCMANN, MICHAEL	Cole Information
1992	MCMANN, MICHAEL	Cole Information
1990	McMann Michael	Pacific Bell
1981	Mc Mann Michael	Pacific Telephone
1977	Mc Mann Michael	Pacific Telephone
	Mc Masters D W Chase&Skyline Dr @Corona@	Pacific Telephone

2013 PADDOCK LN

Year	Uses	Source
2022	LISA CALAGNA	EDR Digital Archive
2017	ALAN WERHANE	Cole Information
2014	ALAN WERHANE	Cole Information
2010	ALAN WERHANE	Cole Information
2005	ALAN WERHANE	Cole Information
2001	WILSONBonelle	Haines & Company, Inc.

Year	Uses	Source
2000	BONELLE WILSON	Cole Information
1995	VASQUEZ, BONELLE	Cole Information

2030 PADDOCK LN

Year	Uses	Source
2022	LEGAL VISION CONSULTING GROUP	EDR Digital Archive
	SPENCER OSBORNE	EDR Digital Archive
	MICHELLE CANO	EDR Digital Archive
	CRAIG OSBORNE	EDR Digital Archive
2017	CRAIG OSBORNE	Cole Information
2014	ANDREA BROWN	Cole Information
2010	JESSICA BROWN	Cole Information
2005	JESSICA BROWN	Cole Information
2002	Bianchi Steven R	SBC PACIFIC BELL
2001	BIANCHISleven	Haines & Company, Inc.
2000	STEVEN BIANCHI	Cole Information
1996	Bianchi Steven R	Pacific Bell
1995	BIANCHI, STEVEN R	Cole Information
1992	BIANCHI, STEVEN	Cole Information

2033 PADDOCK LN

Year	Uses	Source
2022	NATALIE RIVERA	EDR Digital Archive
	ALLINA RIVERA	EDR Digital Archive
	JORGE RIVERA	EDR Digital Archive
	PRISCILLA RIVERA	EDR Digital Archive
	CESAR RIVERA	EDR Digital Archive
2017	CESAR RIVERA	Cole Information
2014	CESAR RIVERA	Cole Information
2010	CESAR RIVERA	Cole Information
2005	SUSAN PYLE	Cole Information
2001	PYLEDonnie	Haines & Company, Inc.
2000	DONNIE PYLE	Cole Information
1995	OCCUPANT UNKNOWNN	Cole Information

FINDINGS

2050 PADDOCK LN

Year	Uses	Source
2022	PABLO SOTO	EDR Digital Archive
	PALMIRA SOTO	EDR Digital Archive
	FELIPE SOTO	EDR Digital Archive
2017	PABLO SOTO	Cole Information
2014	PABLO SOTO	Cole Information
2010	CYNTHIA POLLARD	Cole Information
2005	CYNTHIA POLLARD	Cole Information
2001	POLLARDCynthia	Haines & Company, Inc.
2000	CYNTHIA POLLARD	Cole Information
1995	FLYNN, KENNETH L	Cole Information

2053 PADDOCK LN

Year	Uses	Source
2022	JOHN BRUNO	EDR Digital Archive
	DEBRA BRUNO	EDR Digital Archive
2017	JOHN BRUNO	Cole Information
2014	JOHN BRUNO	Cole Information
2010	JOHN BRUNO	Cole Information
2005	OCCUPANT UNKNOWN	Cole Information
2002	Bruno John & Debra	SBC PACIFIC BELL
2001	BRUNODebr	Haines & Company, Inc.
	BRUNOJohn	Haines & Company, Inc.
2000	JOHN BRUNO	Cole Information
1996	Bruno John & Debra	Pacific Bell
1995	BRUNO, JOHN	Cole Information
1992	BRUNO, JOHN	Cole Information
1990	Bruno John & Debra	Pacific Bell
1981	Jones Chas B	Pacific Telephone
1977	Jones Chas B	Pacific Telephone

2070 PADDOCK LN

Year	Uses	Source
2022	TOBY TOWNSEND	EDR Digital Archive

FINDINGS

Year	Uses	Source
2017	CHARLES TOWNSEND	Cole Information
2014	CHARLES TOWNSEND	Cole Information
2010	CHARLES TOWNSEND	Cole Information
2005	CHARLES TOWNSEND	Cole Information
2002	Townsend Chas D	SBC PACIFIC BELL
2001	TOWNSENDChas D	Haines & Company, Inc.
2000	CHARLES TOWNSEND	Cole Information
1996	Townsend Chas D	Pacific Bell
1995	TOWNSEND, CHARLES D	Cole Information
1993	Townsend Chas D	Pacific Bell
1992	TOWNSEND, CHARLES D	Cole Information
1990	Townsend Chas D	Pacific Bell
1981	Townsend Chas D	Pacific Telephone
1977	Townsend Chas D	Pacific Telephone

2073 PADDOCK LN

Year	Uses	Source
2022	TRAVIS UNWIN	EDR Digital Archive
	TAYLOR HOCK	EDR Digital Archive
2017	MARK MUCKENTHALER	Cole Information
2014	MARK MUCKENTHALER	Cole Information
2010	MARK MUCKENTHALER	Cole Information
2005	KEVIN SOUTHERLAND	Cole Information
2001	SOUTHERLAND Kevn	Haines & Company, Inc.
1995	SMYTHE, KEN	Cole Information
1981	Connors Linda	Pacific Telephone
	Connors Michael J Jr	Pacific Telephone

2090 PADDOCK LN

Year	Uses	Source
2022	ROBERT RINEER	EDR Digital Archive
	BRITTANY RINEER	EDR Digital Archive
	SO CAL ENGINEERING	EDR Digital Archive
2017	ROBERT RINEER	Cole Information

Year	Uses	Source
2014	ROBERT RINEER	Cole Information
2010	MATTHEW MONDAY	Cole Information
2005	DARRYL DAUGHERTY	Cole Information
2001	MONDAY Wayne	Haines & Company, Inc.
1996	Dinkel Tim & Cynthia	Pacific Bell
1995	CRAMER, SUSAN	Cole Information
1990	Melton Joyce	Pacific Bell
1981	Monday Wayne	Pacific Telephone
1977	Saviers C J	Pacific Telephone

2093 PADDOCK LN

Year	Uses	Source
2022	DUSTIN ARNOLD	EDR Digital Archive
	BRITTANY ARNOLD	EDR Digital Archive
	COLBY ARNOLD	EDR Digital Archive
	ANA ARNOLD	EDR Digital Archive
	BRUCE ARNOLD	EDR Digital Archive
2017	BRUCE ARNOLD	Cole Information
2014	OCCUPANT UNKNOWN	Cole Information
2010	MICHAEL STEFANO	Cole Information
2005	OCCUPANT UNKNOWN	Cole Information
2001	SHIRK Rchard	Haines & Company, Inc.
1995	OCCUPANT UNKNOWNN	Cole Information
1981	Fichtner David A	Pacific Telephone
	Prenger Don	Pacific Telephone
1977	Fichtner Donald	Pacific Telephone

RIDING RING RD

2631 RIDING RING RD

Year	Uses	Source
2017	ROBERT MONTGOMERY	Cole Information
2014	DIANE SIMMONS	Cole Information
2010	DIANE SIMMONS	Cole Information

FINDINGS

Year	Uses	Source
2005	KENNETH SIMMONS	Cole Information
2001	SIMMONSKennelh	Haines & Company, Inc.

2691 RIDING RING RD

Year	Uses	Source
2022	SUMMER GONZALEZ	EDR Digital Archive
2017	DARWIN VANSTEENWYK	Cole Information
2014	DARWIN VANSTEENWYK	Cole Information
2010	KIM VANSTEENWYK	Cole Information
2005	KIM VANSTEENWYK	Cole Information
2002	Van Steenw yk K	SBC PACIFIC BELL
2001	VANSTEENWYKDaw ien	Haines & Company, Inc.
	VANSTEENWYKK	Haines & Company, Inc.
2000	K VANSTEENWYK	Cole Information
1996	Van Steenw yk K	Pacific Bell
1995	VANSTEENWYK, DARWIN	Cole Information
1993	Van Steenw yk Darw in	Pacific Bell
1992	VANSTEENWYK, DARWIN	Cole Information
1990	Van Steenw yk Darw in	Pacific Bell
1981	Van Steenw yk Darw in L	Pacific Telephone
1977	Van Steenw yk Darw in	Pacific Telephone

FINDINGS

ADJOINING PROPERTY: ADDRESSES NOT IDENTIFIED IN RESEARCH SOURCE

The following Adjoining Property addresses were researched for this report, and the addresses were not identified in research source.

Address Researched	Address Not Identified in Research Source
1900 3RD	2022, 2020, 2017, 2014, 2010, 2005, 2001, 1996, 1993, 1992, 1990, 1986, 1981, 1977, 1970, 1967, 1966, 1961, 1960, 1956, 1955, 1951, 1946, 1945, 1941, 1939, 1936, 1931, 1930, 1927, 1925, 1924, 1921
1900 3RD ST	2020, 2017, 2014, 2005, 2002, 2000, 1995, 1993, 1992, 1990, 1986, 1981, 1977, 1970, 1967, 1966, 1961, 1960, 1956, 1955, 1951, 1946, 1945, 1941, 1939, 1936, 1931, 1930, 1927, 1925, 1924, 1921
1915 PADDOCK LN	2022, 2020, 2017, 2014, 2010, 2005, 2000, 1996, 1995, 1993, 1992, 1990, 1986, 1981, 1977, 1970, 1967, 1966, 1961, 1960, 1956, 1955, 1951, 1946, 1945, 1941, 1939, 1936, 1931, 1930, 1927, 1925, 1924, 1921
1935 PADDOCK LN	2022, 2020, 2017, 2014, 2010, 2005, 2002, 2000, 1996, 1995, 1993, 1992, 1990, 1986, 1970, 1967, 1966, 1961, 1960, 1956, 1955, 1951, 1946, 1945, 1941, 1939, 1936, 1931, 1930, 1927, 1925, 1924, 1921
1951 3rd St	2020, 2005, 2002, 2001, 2000, 1996, 1995, 1993, 1992, 1990, 1986, 1981, 1977, 1970, 1967, 1966, 1961, 1960, 1956, 1955, 1951, 1946, 1945, 1941, 1939, 1936, 1931, 1930, 1927, 1925, 1924, 1921
1955 PADDOCK LN	2022, 2020, 2017, 2014, 2010, 2005, 2000, 1995, 1992, 1986, 1981, 1970, 1967, 1966, 1961, 1960, 1956, 1955, 1951, 1946, 1945, 1941, 1939, 1936, 1931, 1930, 1927, 1925, 1924, 1921
1972 PADDOCK LN	2022, 2020, 2017, 2014, 2010, 2005, 2000, 1995, 1992, 1986, 1970, 1967, 1966, 1961, 1960, 1956, 1955, 1951, 1946, 1945, 1941, 1939, 1936, 1931, 1930, 1927, 1925, 1924, 1921
1975 PADDOCK LN	2022, 2020, 2017, 2014, 2010, 2005, 2000, 1995, 1992, 1990, 1986, 1977, 1970, 1967, 1966, 1961, 1960, 1956, 1955, 1951, 1946, 1945, 1941, 1939, 1936, 1931, 1930, 1927, 1925, 1924, 1921
1990 3RD ST	2020, 2017, 2014, 2010, 2005, 2002, 2001, 2000, 1996, 1995, 1993, 1992, 1990, 1986, 1981, 1977, 1970, 1967, 1966, 1961, 1960, 1956, 1955, 1951, 1946, 1945, 1941, 1939, 1936, 1931, 1930, 1927, 1925, 1924, 1921
1992 PADDCK LN	2022, 2020, 2017, 2014, 2010, 2005, 2002, 2001, 2000, 1996, 1995, 1993, 1992, 1990, 1986, 1981, 1977, 1967, 1966, 1961, 1960, 1956, 1955, 1951, 1946, 1945, 1941, 1939, 1936, 1931, 1930, 1927, 1925, 1924, 1921
1992 PADDOCK LN	2022, 2020, 2017, 2014, 2010, 2005, 2002, 2000, 1996, 1995, 1993, 1992, 1990, 1986, 1981, 1970, 1967, 1966, 1961, 1960, 1956, 1955, 1951, 1946, 1945, 1941, 1939, 1936, 1931, 1930, 1927, 1925, 1924, 1921
1995 PADDOCK LN	2022, 2020, 2017, 2014, 2010, 2005, 2002, 2000, 1996, 1995, 1993, 1992, 1990, 1986, 1981, 1977, 1970, 1967, 1966, 1961, 1960, 1956, 1955, 1951, 1946, 1945, 1941, 1939, 1936, 1931, 1930, 1927, 1925, 1924, 1921
2010 PADDOCK LN	2020, 2017, 2002, 1993, 1986, 1970, 1967, 1966, 1961, 1960, 1956, 1955, 1951, 1946, 1945, 1941, 1939, 1936, 1931, 1930, 1927, 1925, 1924, 1921
2013 PADDCK LN	2022, 2020, 2017, 2014, 2010, 2005, 2002, 2001, 2000, 1996, 1995, 1993, 1992, 1990, 1986, 1981, 1977, 1967, 1966, 1961, 1960, 1956, 1955, 1951, 1946, 1945, 1941, 1939, 1936, 1931, 1930, 1927, 1925, 1924, 1921

FINDINGS

Address Researched	Address Not Identified in Research Source
2013 PADDOCK LN	2020, 2002, 1996, 1993, 1992, 1990, 1986, 1981, 1977, 1970, 1967, 1966, 1961, 1960, 1956, 1955, 1951, 1946, 1945, 1941, 1939, 1936, 1931, 1930, 1927, 1925, 1924, 1921
2030 PADDCK LN	2022, 2020, 2017, 2014, 2010, 2005, 2002, 2001, 2000, 1996, 1995, 1993, 1992, 1990, 1986, 1981, 1977, 1967, 1966, 1961, 1960, 1956, 1955, 1951, 1946, 1945, 1941, 1939, 1936, 1931, 1930, 1927, 1925, 1924, 1921
2030 PADDOCK LN	2020, 1993, 1990, 1986, 1981, 1977, 1970, 1967, 1966, 1961, 1960, 1956, 1955, 1951, 1946, 1945, 1941, 1939, 1936, 1931, 1930, 1927, 1925, 1924, 1921
2033 PADDOCK LN	2020, 2002, 1996, 1993, 1992, 1990, 1986, 1981, 1977, 1970, 1967, 1966, 1961, 1960, 1956, 1955, 1951, 1946, 1945, 1941, 1939, 1936, 1931, 1930, 1927, 1925, 1924, 1921
2050 PADDOCK LN	2020, 2002, 1996, 1993, 1992, 1990, 1986, 1981, 1977, 1970, 1967, 1966, 1961, 1960, 1956, 1955, 1951, 1946, 1945, 1941, 1939, 1936, 1931, 1930, 1927, 1925, 1924, 1921
2051 INDIAN HORSE DR	2020, 2010, 2002, 2000, 1996, 1995, 1993, 1992, 1990, 1986, 1981, 1977, 1970, 1967, 1966, 1961, 1960, 1956, 1955, 1951, 1946, 1945, 1941, 1939, 1936, 1931, 1930, 1927, 1925, 1924, 1921
2053 PADDOCK LN	2020, 1993, 1986, 1970, 1967, 1966, 1961, 1960, 1956, 1955, 1951, 1946, 1945, 1941, 1939, 1936, 1931, 1930, 1927, 1925, 1924, 1921
2061 INDIAN HORSE DR	2020, 2002, 2000, 1996, 1993, 1992, 1990, 1986, 1981, 1977, 1970, 1967, 1966, 1961, 1960, 1956, 1955, 1951, 1946, 1945, 1941, 1939, 1936, 1931, 1930, 1927, 1925, 1924, 1921
2070 PADDOCK LN	2020, 1986, 1970, 1967, 1966, 1961, 1960, 1956, 1955, 1951, 1946, 1945, 1941, 1939, 1936, 1931, 1930, 1927, 1925, 1924, 1921
2071 INDIAN HORSE DR	2022, 2020, 2017, 2014, 2010, 2005, 2002, 2000, 1996, 1995, 1993, 1992, 1990, 1986, 1981, 1977, 1970, 1967, 1966, 1961, 1960, 1956, 1955, 1951, 1946, 1945, 1941, 1939, 1936, 1931, 1930, 1927, 1925, 1924, 1921
2071 MOUNTAIN AVE	2020, 1986, 1981, 1970, 1967, 1966, 1961, 1960, 1956, 1955, 1951, 1946, 1945, 1941, 1939, 1936, 1931, 1930, 1927, 1925, 1924, 1921
2073 PADDOCK LN	2020, 2002, 2000, 1996, 1993, 1992, 1990, 1986, 1977, 1970, 1967, 1966, 1961, 1960, 1956, 1955, 1951, 1946, 1945, 1941, 1939, 1936, 1931, 1930, 1927, 1925, 1924, 1921
2077 PACIFIC AVE	2020, 2002, 1996, 1993, 1992, 1990, 1986, 1981, 1977, 1970, 1967, 1966, 1961, 1960, 1956, 1955, 1951, 1946, 1945, 1941, 1939, 1936, 1931, 1930, 1927, 1925, 1924, 1921
2077 PACIFIC ST	2022, 2020, 2017, 2014, 2010, 2005, 2002, 2001, 2000, 1996, 1995, 1993, 1992, 1990, 1986, 1981, 1977, 1967, 1966, 1961, 1960, 1956, 1955, 1951, 1946, 1945, 1941, 1939, 1936, 1931, 1930, 1927, 1925, 1924, 1921
2090 PADDCK LN	2022, 2020, 2017, 2014, 2010, 2005, 2002, 2001, 2000, 1996, 1995, 1993, 1992, 1990, 1986, 1981, 1977, 1967, 1966, 1961, 1960, 1956, 1955, 1951, 1946, 1945, 1941, 1939, 1936, 1931, 1930, 1927, 1925, 1924, 1921
2090 PADDOCK LN	2020, 2002, 2000, 1993, 1992, 1986, 1970, 1967, 1966, 1961, 1960, 1956, 1955, 1951, 1946, 1945, 1941, 1939, 1936, 1931, 1930, 1927, 1925, 1924, 1921
2091 MOUNTAIN AVE	2020, 2002, 1996, 1993, 1992, 1990, 1986, 1981, 1977, 1970, 1967, 1966, 1961, 1960, 1956, 1955, 1951, 1946, 1945, 1941, 1939, 1936, 1931, 1930, 1927, 1925, 1924, 1921
2091 PACIFIC AVE	2020, 2002, 1996, 1986, 1981, 1977, 1970, 1967, 1966, 1961, 1960, 1956, 1955, 1951, 1946, 1945, 1941, 1939, 1936, 1931, 1930, 1927, 1925, 1924, 1921

FINDINGS

Address Researched	Address Not Identified in Research Source
2091 PACIFIC ST	2022, 2020, 2017, 2014, 2010, 2005, 2002, 2001, 2000, 1996, 1995, 1993, 1992, 1990, 1986, 1981, 1977, 1967, 1966, 1961, 1960, 1956, 1955, 1951, 1946, 1945, 1941, 1939, 1936, 1931, 1930, 1927, 1925, 1924, 1921
2093 PADDOCK LN	2020, 2002, 2000, 1996, 1993, 1992, 1990, 1986, 1970, 1967, 1966, 1961, 1960, 1956, 1955, 1951, 1946, 1945, 1941, 1939, 1936, 1931, 1930, 1927, 1925, 1924, 1921
2115 MOUNTAIN AVE	2020, 2002, 1996, 1993, 1992, 1990, 1986, 1981, 1977, 1970, 1967, 1966, 1961, 1960, 1956, 1955, 1951, 1946, 1945, 1941, 1939, 1936, 1931, 1930, 1927, 1925, 1924, 1921
2116 MOUNTAIN AVE	2020, 1986, 1977, 1970, 1967, 1966, 1960, 1956, 1955, 1951, 1946, 1945, 1941, 1939, 1936, 1931, 1930, 1927, 1925, 1924, 1921
2121 MOUNTAIN AVE	2020, 2002, 1996, 1993, 1992, 1990, 1986, 1981, 1977, 1970, 1967, 1966, 1961, 1960, 1956, 1955, 1951, 1946, 1945, 1941, 1939, 1936, 1931, 1930, 1927, 1925, 1924, 1921
2131 MOUNTAIN AVE	2020, 2002, 1996, 1993, 1992, 1990, 1986, 1981, 1977, 1970, 1967, 1966, 1961, 1960, 1956, 1955, 1951, 1946, 1945, 1941, 1939, 1936, 1931, 1930, 1927, 1925, 1924, 1921
2135 PACIFIC AVE	2020, 2014, 2010, 2002, 2001, 1996, 1986, 1970, 1967, 1966, 1961, 1960, 1956, 1955, 1951, 1946, 1945, 1941, 1939, 1936, 1931, 1930, 1927, 1925, 1924, 1921
2135 PACIFIC ST	2022, 2020, 2017, 2014, 2010, 2005, 2002, 2001, 2000, 1996, 1995, 1993, 1992, 1990, 1986, 1981, 1977, 1967, 1966, 1961, 1960, 1956, 1955, 1951, 1946, 1945, 1941, 1939, 1936, 1931, 1930, 1927, 1925, 1924, 1921
2145 PACIFIC AVE	2020, 1986, 1970, 1967, 1966, 1960, 1955, 1951, 1946, 1945, 1941, 1939, 1936, 1931, 1930, 1927, 1925, 1924, 1921
2145 PACIFIC ST	2022, 2020, 2017, 2014, 2010, 2005, 2002, 2001, 2000, 1996, 1995, 1993, 1992, 1990, 1986, 1981, 1977, 1967, 1966, 1961, 1960, 1956, 1955, 1951, 1946, 1945, 1941, 1939, 1936, 1931, 1930, 1927, 1925, 1924, 1921
2171 INDIAN HORSE DR	2020, 1993, 1986, 1981, 1977, 1970, 1967, 1966, 1961, 1960, 1956, 1955, 1951, 1946, 1945, 1941, 1939, 1936, 1931, 1930, 1927, 1925, 1924, 1921
2177 PACIFIC AVE	2020, 2017, 2002, 1996, 1986, 1970, 1967, 1966, 1961, 1960, 1956, 1955, 1951, 1946, 1945, 1941, 1939, 1936, 1931, 1930, 1927, 1925, 1924, 1921
2177 PACIFIC ST	2022, 2020, 2017, 2014, 2010, 2005, 2002, 2001, 2000, 1996, 1995, 1993, 1992, 1990, 1986, 1981, 1977, 1967, 1966, 1961, 1960, 1956, 1955, 1951, 1946, 1945, 1941, 1939, 1936, 1931, 1930, 1927, 1925, 1924, 1921
2180 INDIAN HORSE DR	2020, 2002, 1996, 1993, 1986, 1981, 1977, 1970, 1967, 1966, 1961, 1960, 1956, 1955, 1951, 1946, 1945, 1941, 1939, 1936, 1931, 1930, 1927, 1925, 1924, 1921
2180 INDIANR HORSE DR	2022, 2020, 2017, 2014, 2010, 2005, 2002, 2001, 2000, 1996, 1995, 1992, 1990, 1986, 1981, 1977, 1970, 1967, 1966, 1961, 1960, 1956, 1955, 1951, 1946, 1945, 1941, 1939, 1936, 1931, 1930, 1927, 1925, 1924, 1921
2181 CABALLEROS DR	2022, 2020, 2017, 2014, 2010, 2005, 2002, 2000, 1996, 1995, 1993, 1992, 1990, 1986, 1981, 1977, 1970, 1967, 1966, 1961, 1960, 1956, 1955, 1951, 1946, 1945, 1941, 1939, 1936, 1931, 1930, 1927, 1925, 1924, 1921
2181 CABALLEROS RD	2020, 2002, 2001, 1996, 1993, 1992, 1990, 1986, 1981, 1977, 1970, 1967, 1966, 1961, 1960, 1956, 1955, 1951, 1946, 1945, 1941, 1939, 1936, 1931, 1930, 1927, 1925, 1924, 1921
2187 PACIFIC AVE	2020, 2017, 2002, 1996, 1993, 1992, 1990, 1986, 1981, 1970, 1967, 1966, 1961, 1960, 1956, 1955, 1951, 1946, 1945, 1941, 1939, 1936, 1931, 1930, 1927, 1925, 1924, 1921

FINDINGS

Address Researched	Address Not Identified in Research Source
2190 CABALLEROS DR	2022, 2020, 2017, 2014, 2010, 2005, 2002, 2000, 1996, 1995, 1993, 1992, 1990, 1986, 1981, 1977, 1967, 1966, 1961, 1960, 1956, 1955, 1951, 1946, 1945, 1941, 1939, 1936, 1931, 1930, 1927, 1925, 1924, 1921
2190 CABALLEROS RD	2020, 2002, 2001, 1996, 1993, 1992, 1990, 1986, 1981, 1977, 1970, 1967, 1966, 1961, 1960, 1956, 1955, 1951, 1946, 1945, 1941, 1939, 1936, 1931, 1930, 1927, 1925, 1924, 1921
2191 INDIAN HORSE DR	2020, 2002, 1996, 1993, 1990, 1986, 1981, 1977, 1970, 1967, 1966, 1961, 1960, 1956, 1955, 1951, 1946, 1945, 1941, 1939, 1936, 1931, 1930, 1927, 1925, 1924, 1921
2197 PACIFIC AVE	2020, 2002, 1996, 1993, 1992, 1990, 1986, 1981, 1970, 1967, 1966, 1961, 1960, 1956, 1955, 1951, 1946, 1945, 1941, 1939, 1936, 1931, 1930, 1927, 1925, 1924, 1921
2201 CABALLEROS DR	2022, 2020, 2017, 2014, 2010, 2005, 2002, 2000, 1996, 1995, 1992, 1990, 1986, 1981, 1977, 1970, 1967, 1966, 1961, 1960, 1956, 1955, 1951, 1946, 1945, 1941, 1939, 1936, 1931, 1930, 1927, 1925, 1924, 1921
2201 CABALLEROS RD	2020, 2002, 2001, 1996, 1993, 1986, 1981, 1977, 1970, 1967, 1966, 1961, 1960, 1956, 1955, 1951, 1946, 1945, 1941, 1939, 1936, 1931, 1930, 1927, 1925, 1924, 1921
2205 CABALLEROS RD	2022, 2020, 2017, 2014, 2010, 2002, 2001, 1996, 1995, 1993, 1992, 1990, 1986, 1981, 1977, 1970, 1967, 1966, 1961, 1960, 1956, 1955, 1951, 1946, 1945, 1941, 1939, 1936, 1931, 1930, 1927, 1925, 1924, 1921
2206 INDIAN HORSE DR	2020, 2002, 1996, 1993, 1992, 1990, 1986, 1981, 1977, 1970, 1967, 1966, 1961, 1960, 1956, 1955, 1951, 1946, 1945, 1941, 1939, 1936, 1931, 1930, 1927, 1925, 1924, 1921
2210 CABALLEROS DR	2022, 2020, 2017, 2014, 2010, 2005, 2002, 2000, 1996, 1995, 1993, 1992, 1990, 1986, 1977, 1967, 1966, 1961, 1960, 1956, 1955, 1951, 1946, 1945, 1941, 1939, 1936, 1931, 1930, 1927, 1925, 1924, 1921
2210 CABALLEROS RD	2020, 2002, 2001, 1996, 1993, 1992, 1990, 1986, 1981, 1977, 1970, 1967, 1966, 1961, 1960, 1956, 1955, 1951, 1946, 1945, 1941, 1939, 1936, 1931, 1930, 1927, 1925, 1924, 1921
2210 CHATTERTON LN	2020, 2002, 2000, 1996, 1995, 1993, 1992, 1990, 1986, 1970, 1967, 1966, 1961, 1960, 1956, 1955, 1951, 1946, 1945, 1941, 1939, 1936, 1931, 1930, 1927, 1925, 1924, 1921
2211 INDIAN HORSE DR	2020, 2017, 2002, 1996, 1993, 1992, 1990, 1986, 1981, 1977, 1970, 1967, 1966, 1961, 1960, 1956, 1955, 1951, 1946, 1945, 1941, 1939, 1936, 1931, 1930, 1927, 1925, 1924, 1921
2220 INDIAN HORSE DR	2020, 2002, 1996, 1993, 1992, 1990, 1986, 1981, 1977, 1970, 1967, 1966, 1961, 1960, 1956, 1955, 1951, 1946, 1945, 1941, 1939, 1936, 1931, 1930, 1927, 1925, 1924, 1921
2231 CABALLEROS DR	2022, 2020, 2017, 2014, 2010, 2005, 2002, 2000, 1996, 1995, 1992, 1990, 1986, 1981, 1977, 1967, 1966, 1961, 1960, 1956, 1955, 1951, 1946, 1945, 1941, 1939, 1936, 1931, 1930, 1927, 1925, 1924, 1921
2231 CABALLEROS RD	2020, 2010, 2001, 1993, 1986, 1981, 1977, 1970, 1967, 1966, 1961, 1960, 1956, 1955, 1951, 1946, 1945, 1941, 1939, 1936, 1931, 1930, 1927, 1925, 1924, 1921
2231 INDIAN HORSE DR	2020, 2017, 1993, 1986, 1981, 1977, 1970, 1967, 1966, 1961, 1960, 1956, 1955, 1951, 1946, 1945, 1941, 1939, 1936, 1931, 1930, 1927, 1925, 1924, 1921
2231 PACIFIC AVE	2020, 2002, 1996, 1990, 1986, 1981, 1977, 1970, 1967, 1966, 1961, 1960, 1956, 1955, 1951, 1946, 1945, 1941, 1939, 1936, 1931, 1930, 1927, 1925, 1924, 1921

FINDINGS

Address Researched	Address Not Identified in Research Source
2231 PACIFIC ST	2022, 2020, 2017, 2014, 2010, 2005, 2002, 2001, 2000, 1996, 1995, 1993, 1992, 1990, 1986, 1981, 1977, 1967, 1966, 1961, 1960, 1956, 1955, 1951, 1946, 1945, 1941, 1939, 1936, 1931, 1930, 1927, 1925, 1924, 1921
2240 CABALLEROS DR	2022, 2020, 2017, 2014, 2010, 2005, 2002, 2000, 1996, 1995, 1992, 1990, 1986, 1977, 1967, 1966, 1961, 1960, 1956, 1955, 1951, 1946, 1945, 1941, 1939, 1936, 1931, 1930, 1927, 1925, 1924, 1921
2240 CABALLEROS RD	2020, 2001, 1995, 1993, 1992, 1986, 1981, 1977, 1970, 1967, 1966, 1961, 1960, 1956, 1955, 1951, 1946, 1945, 1941, 1939, 1936, 1931, 1930, 1927, 1925, 1924, 1921
2240 CHATTERTON LN	2020, 2002, 2000, 1996, 1995, 1993, 1992, 1990, 1986, 1981, 1970, 1967, 1966, 1961, 1960, 1956, 1955, 1951, 1946, 1945, 1941, 1939, 1936, 1931, 1930, 1927, 1925, 1924, 1921
2245 CHATTERTON LN	2022, 2020, 2017, 2014, 2010, 2005, 2002, 2001, 2000, 1996, 1993, 1992, 1990, 1986, 1981, 1977, 1970, 1967, 1966, 1961, 1960, 1956, 1955, 1951, 1946, 1945, 1941, 1939, 1936, 1931, 1930, 1927, 1925, 1924, 1921
2251 INDIAN HORSE DR	2020, 1993, 1990, 1986, 1981, 1977, 1970, 1967, 1966, 1961, 1960, 1956, 1955, 1951, 1946, 1945, 1941, 1939, 1936, 1931, 1930, 1927, 1925, 1924, 1921
2257 PACIFIC AVE	2020, 2017, 2002, 1996, 1993, 1992, 1990, 1986, 1970, 1967, 1966, 1961, 1960, 1956, 1955, 1951, 1946, 1945, 1941, 1939, 1936, 1931, 1930, 1927, 1925, 1924, 1921
2257 PACIFIC ST	2022, 2020, 2017, 2014, 2010, 2005, 2002, 2001, 2000, 1996, 1995, 1993, 1992, 1990, 1986, 1981, 1977, 1967, 1966, 1961, 1960, 1956, 1955, 1951, 1946, 1945, 1941, 1939, 1936, 1931, 1930, 1927, 1925, 1924, 1921
2260 CHATTERTON LN	2020, 2002, 2000, 1996, 1993, 1992, 1990, 1986, 1977, 1970, 1967, 1966, 1961, 1960, 1956, 1955, 1951, 1946, 1945, 1941, 1939, 1936, 1931, 1930, 1927, 1925, 1924, 1921
2270 CABALLEROS DR	2022, 2020, 2017, 2014, 2010, 2005, 2002, 2000, 1996, 1995, 1992, 1990, 1986, 1967, 1966, 1961, 1960, 1956, 1955, 1951, 1946, 1945, 1941, 1939, 1936, 1931, 1930, 1927, 1925, 1924, 1921
2270 CABALLEROS RD	2020, 2002, 2001, 2000, 1996, 1993, 1990, 1986, 1981, 1977, 1970, 1967, 1966, 1961, 1960, 1956, 1955, 1951, 1946, 1945, 1941, 1939, 1936, 1931, 1930, 1927, 1925, 1924, 1921
2271 INDIAN HORSE DR	2020, 2002, 1996, 1993, 1992, 1990, 1986, 1981, 1977, 1970, 1967, 1966, 1961, 1960, 1956, 1955, 1951, 1946, 1945, 1941, 1939, 1936, 1931, 1930, 1927, 1925, 1924, 1921
2280 CHATTERTON LN	2020, 2014, 2002, 2000, 1995, 1993, 1992, 1990, 1986, 1981, 1977, 1970, 1967, 1966, 1961, 1960, 1956, 1955, 1951, 1946, 1945, 1941, 1939, 1936, 1931, 1930, 1927, 1925, 1924, 1921
2291 INDIAN HORSE DR	2020, 2002, 2000, 1996, 1993, 1992, 1986, 1981, 1977, 1970, 1967, 1966, 1961, 1960, 1956, 1955, 1951, 1946, 1945, 1941, 1939, 1936, 1931, 1930, 1927, 1925, 1924, 1921
2311 INDIAN HORSE DR	2020, 1993, 1986, 1981, 1977, 1970, 1967, 1966, 1961, 1960, 1956, 1955, 1951, 1946, 1945, 1941, 1939, 1936, 1931, 1930, 1927, 1925, 1924, 1921
2311 PACIFIC AVE	2020, 1986, 1970, 1967, 1966, 1961, 1960, 1956, 1955, 1951, 1946, 1945, 1941, 1939, 1936, 1931, 1930, 1927, 1925, 1924, 1921
2311 PACIFIC ST	2022, 2020, 2017, 2014, 2010, 2005, 2002, 2001, 2000, 1996, 1995, 1993, 1992, 1990, 1986, 1981, 1977, 1967, 1966, 1961, 1960, 1956, 1955, 1951, 1946, 1945, 1941, 1939, 1936, 1931, 1930, 1927, 1925, 1924, 1921

FINDINGS

Address Researched	Address Not Identified in Research Source
2320 CHATTERTON LN	2020, 2002, 2000, 1996, 1993, 1992, 1990, 1986, 1981, 1970, 1967, 1966, 1961, 1960, 1956, 1955, 1951, 1946, 1945, 1941, 1939, 1936, 1931, 1930, 1927, 1925, 1924, 1921
2321 Pacific Ave	2022, 2020, 1986, 1970, 1967, 1966, 1961, 1960, 1956, 1955, 1951, 1946, 1945, 1941, 1939, 1936, 1931, 1930, 1927, 1925, 1924, 1921
2321 PACIFIC ST	2022, 2020, 2017, 2014, 2010, 2005, 2002, 2001, 2000, 1996, 1995, 1993, 1992, 1990, 1986, 1981, 1977, 1967, 1966, 1961, 1960, 1956, 1955, 1951, 1946, 1945, 1941, 1939, 1936, 1931, 1930, 1927, 1925, 1924, 1921
2325 CHATTERTON LN	2020, 2002, 1986, 1970, 1967, 1966, 1961, 1960, 1956, 1955, 1951, 1946, 1945, 1941, 1939, 1936, 1931, 1930, 1927, 1925, 1924, 1921
2330 MOUNTAIN AVE	2020, 2000, 1996, 1993, 1990, 1986, 1970, 1967, 1966, 1961, 1960, 1956, 1955, 1951, 1946, 1945, 1941, 1939, 1936, 1931, 1930, 1927, 1925, 1924, 1921
2340 CHATTERTON LN	2020, 2005, 2002, 1996, 1993, 1992, 1990, 1986, 1981, 1977, 1970, 1967, 1966, 1961, 1960, 1956, 1955, 1951, 1946, 1945, 1941, 1939, 1936, 1931, 1930, 1927, 1925, 1924, 1921
2340 MOUNTAIN AVE	2020, 2002, 1996, 1993, 1992, 1990, 1986, 1981, 1977, 1970, 1967, 1966, 1961, 1960, 1956, 1955, 1951, 1946, 1945, 1941, 1939, 1936, 1931, 1930, 1927, 1925, 1924, 1921
2345 CHATTERTON LN	2020, 2002, 1996, 1986, 1977, 1970, 1967, 1966, 1961, 1960, 1956, 1955, 1951, 1946, 1945, 1941, 1939, 1936, 1931, 1930, 1927, 1925, 1924, 1921
2355 CHATTERTON LN	2020, 2002, 1996, 1993, 1992, 1990, 1986, 1977, 1970, 1967, 1966, 1961, 1960, 1956, 1955, 1951, 1946, 1945, 1941, 1939, 1936, 1931, 1930, 1927, 1925, 1924, 1921
2360 CHATTERTON LN	2020, 2002, 1996, 1993, 1992, 1990, 1986, 1981, 1977, 1970, 1967, 1966, 1961, 1960, 1956, 1955, 1951, 1946, 1945, 1941, 1939, 1936, 1931, 1930, 1927, 1925, 1924, 1921
2360 MOUNTAIN AVE	2020, 1986, 1970, 1967, 1966, 1961, 1960, 1956, 1955, 1951, 1946, 1945, 1941, 1939, 1936, 1931, 1930, 1927, 1925, 1924, 1921
2365 CHATTERTON LN	2020, 2017, 2002, 2001, 1996, 1993, 1992, 1990, 1986, 1977, 1970, 1967, 1966, 1961, 1960, 1956, 1955, 1951, 1946, 1945, 1941, 1939, 1936, 1931, 1930, 1927, 1925, 1924, 1921
2365 E CHATTERTON LN	2022, 2020, 2017, 2014, 2010, 2005, 2002, 2001, 2000, 1996, 1995, 1993, 1990, 1986, 1981, 1977, 1970, 1967, 1966, 1961, 1960, 1956, 1955, 1951, 1946, 1945, 1941, 1939, 1936, 1931, 1930, 1927, 1925, 1924, 1921
2370 MOUNTAIN AVE	2020, 1996, 1993, 1992, 1986, 1970, 1967, 1966, 1961, 1960, 1956, 1955, 1951, 1946, 1945, 1941, 1939, 1936, 1931, 1930, 1927, 1925, 1924, 1921
2370 N MOUNTAIN AVE	2022, 2020, 2017, 2014, 2010, 2005, 2002, 2001, 2000, 1996, 1995, 1993, 1990, 1986, 1981, 1977, 1970, 1967, 1966, 1961, 1960, 1956, 1955, 1951, 1946, 1945, 1941, 1939, 1936, 1931, 1930, 1927, 1925, 1924, 1921
2380 CHATTERTON LN	2020, 2002, 1996, 1993, 1992, 1990, 1986, 1977, 1970, 1967, 1966, 1961, 1960, 1956, 1955, 1951, 1946, 1945, 1941, 1939, 1936, 1931, 1930, 1927, 1925, 1924, 1921
2380 MOUNTAIN AVE	2020, 2017, 2002, 1986, 1970, 1967, 1966, 1961, 1960, 1956, 1955, 1951, 1946, 1945, 1941, 1939, 1936, 1931, 1930, 1927, 1925, 1924, 1921
2381 MOUNTAIN AVE	2020, 1996, 1995, 1993, 1992, 1990, 1986, 1981, 1977, 1970, 1967, 1966, 1961, 1960, 1956, 1955, 1951, 1946, 1945, 1941, 1939, 1936, 1931, 1930, 1927, 1925, 1924, 1921

FINDINGS

Address Researched	Address Not Identified in Research Source
2390 MOUNTAIN AVE	2020, 2002, 1996, 1993, 1992, 1990, 1986, 1981, 1970, 1967, 1966, 1961, 1960, 1956, 1955, 1951, 1946, 1945, 1941, 1939, 1936, 1931, 1930, 1927, 1925, 1924, 1921
2391 MOUNTAIN AVE	2020, 1986, 1977, 1970, 1967, 1966, 1961, 1960, 1956, 1955, 1951, 1946, 1945, 1941, 1939, 1936, 1931, 1930, 1927, 1925, 1924, 1921
2398 MOUNTAIN AVE	2020, 2005, 2002, 1996, 1995, 1993, 1992, 1990, 1986, 1981, 1970, 1967, 1966, 1961, 1960, 1956, 1955, 1951, 1946, 1945, 1941, 1939, 1936, 1931, 1930, 1927, 1925, 1924, 1921
2399 MOUNTAIN AVE	2020, 2002, 2000, 1996, 1995, 1993, 1992, 1990, 1986, 1981, 1977, 1970, 1967, 1966, 1961, 1960, 1956, 1955, 1951, 1946, 1945, 1941, 1939, 1936, 1931, 1930, 1927, 1925, 1924, 1921
2421 CHATTERTON LN	2020, 1986, 1981, 1970, 1967, 1966, 1961, 1960, 1956, 1955, 1951, 1946, 1945, 1941, 1939, 1936, 1931, 1930, 1927, 1925, 1924, 1921
2440 CHATTERTON LN	2020, 2002, 1996, 1993, 1992, 1990, 1986, 1981, 1977, 1970, 1967, 1966, 1961, 1960, 1956, 1955, 1951, 1946, 1945, 1941, 1939, 1936, 1931, 1930, 1927, 1925, 1924, 1921
2461 CHATTERTON LN	2020, 2002, 1986, 1977, 1970, 1967, 1966, 1961, 1960, 1956, 1955, 1951, 1946, 1945, 1941, 1939, 1936, 1931, 1930, 1927, 1925, 1924, 1921
2480 CHATTERTON LN	2020, 2002, 2000, 1996, 1995, 1993, 1992, 1990, 1986, 1981, 1970, 1967, 1966, 1961, 1960, 1956, 1955, 1951, 1946, 1945, 1941, 1939, 1936, 1931, 1930, 1927, 1925, 1924, 1921
2501 CHATTERTON LN	2020, 2002, 2000, 1996, 1995, 1993, 1992, 1990, 1986, 1981, 1977, 1970, 1967, 1966, 1961, 1960, 1956, 1955, 1951, 1946, 1945, 1941, 1939, 1936, 1931, 1930, 1927, 1925, 1924, 1921
2567 CHATTERTON LN	2020, 2002, 2000, 1996, 1995, 1986, 1977, 1970, 1967, 1966, 1961, 1960, 1956, 1955, 1951, 1946, 1945, 1941, 1939, 1936, 1931, 1930, 1927, 1925, 1924, 1921
2631 RIDING RING RD	2022, 2020, 2002, 2000, 1996, 1995, 1993, 1992, 1990, 1986, 1981, 1977, 1970, 1967, 1966, 1961, 1960, 1956, 1955, 1951, 1946, 1945, 1941, 1939, 1936, 1931, 1930, 1927, 1925, 1924, 1921
2691 RIDING RING RD	2020, 1986, 1970, 1967, 1966, 1961, 1960, 1956, 1955, 1951, 1946, 1945, 1941, 1939, 1936, 1931, 1930, 1927, 1925, 1924, 1921

TARGET PROPERTY: ADDRESS NOT IDENTIFIED IN RESEARCH SOURCE

The following Target Property addresses were researched for this report, and the addresses were not identified in the research source.

Address Researched	Address Not Identified in Research Source
2001 Third St	2020, 2002, 1996, 1995, 1993, 1992, 1990, 1986, 1981, 1977, 1970, 1967, 1966, 1961, 1960, 1956, 1955, 1951, 1946, 1945, 1941, 1939, 1936, 1931, 1930, 1927, 1925, 1924, 1921

APPENDIX D

ENVIRONMENTAL DATABASE INFORMATION

Norco College
2001 Third St
Norco, CA 92860

Inquiry Number: 8124730.2s
September 30, 2025

The EDR Radius Map™ Report with GeoCheck®

6 Armstrong Road, 4th floor
Shelton, CT 06484
Toll Free: 800.352.0050
www.edrnet.com

TABLE OF CONTENTS

SECTION	PAGE
Executive Summary	ES1
Overview Map	2
Detail Map	3
Map Findings Summary	4
Map Findings	9
Orphan Summary	203
Government Records Searched/Data Currency Tracking	GR-1

GEOCHECK ADDENDUM

Physical Setting Source Addendum	A-1
Physical Setting Source Summary	A-2
Physical Setting SSURGO Soil Map	A-5
Physical Setting Source Map	A-16
Physical Setting Source Map Findings	A-18
Physical Setting Source Records Searched	PSGR-1

Thank you for your business.
Please contact EDR at 1-800-352-0050
with any questions or comments.

Disclaimer - Copyright and Trademark Notice

This Report contains certain information obtained from a variety of public and other sources reasonably available to Environmental Data Resources, LLC. It cannot be concluded from this Report that coverage information for the target and surrounding properties does not exist from other sources. This Report is provided on an "AS IS", "AS AVAILABLE" basis. **NO WARRANTY EXPRESS OR IMPLIED IS MADE WHATSOEVER IN CONNECTION WITH THIS REPORT. ENVIRONMENTAL DATA RESOURCES, LLC AND ITS SUBSIDIARIES, AFFILIATES AND THIRD PARTY SUPPLIERS DISCLAIM ALL WARRANTIES, OF ANY KIND OR NATURE, EXPRESS OR IMPLIED, ARISING OUT OF OR RELATED TO THIS REPORT OR ANY OF THE DATA AND INFORMATION PROVIDED IN THIS REPORT, INCLUDING WITHOUT LIMITATION, ANY WARRANTIES REGARDING ACCURACY, QUALITY, CORRECTNESS, COMPLETENESS, COMPREHENSIVENESS, SUITABILITY, MERCHANTABILITY, FITNESS FOR A PARTICULAR PURPOSE, TITLE, NON-INFRINGEMENT, MISAPPROPRIATION, OR OTHERWISE. ALL RISK IS ASSUMED BY THE USER. IN NO EVENT SHALL ENVIRONMENTAL DATA RESOURCES, LLC OR ITS SUBSIDIARIES, AFFILIATES OR THIRD PARTY SUPPLIERS BE LIABLE TO ANYONE FOR ANY DIRECT, INCIDENTAL, INDIRECT, SPECIAL, CONSEQUENTIAL OR OTHER DAMAGES OF ANY TYPE OR KIND (INCLUDING BUT NOT LIMITED TO LOSS OF PROFITS, LOSS OF USE, OR LOSS OF DATA) INFORMATION PROVIDED IN THIS REPORT.** Any analyses, estimates, ratings, environmental risk levels, or risk codes provided in this Report are provided for illustrative purposes only, and are not intended to provide, nor should they be interpreted as providing any facts regarding, or prediction or forecast of, any environmental risk for any property. Only an assessment performed by a qualified environmental professional can provide findings, opinions or conclusions regarding the environmental risk or conditions in, on or at any property.

Copyright 2025 by Environmental Data Resources, LLC. All rights reserved. Reproduction in any media or format, in whole or in part, of any report or map of Environmental Data Resources, LLC, or its affiliates, is prohibited without prior written permission.

EDR and its logos (including Sanborn and Sanborn Map) are trademarks of Environmental Data Resources, LLC or its affiliates. All other trademarks used herein are the property of their respective owners.

EXECUTIVE SUMMARY

A search of available environmental records was conducted by Environmental Data Resources, Inc. (EDR).
The results of this search follow:

TARGET PROPERTY ADDRESS

NORCO COLLEGE
2001 THIRD ST
NORCO, CA 92860
Elevation: 625 ft.
EDR Inquiry Number: 8124730.2s

STANDARD ENVIRONMENTAL RECORDS

ADDITIONAL ENVIRONMENTAL RECORDS

| TARGET PROPERTY SEARCH RESULTS
Site | Map ID
Direction
Distance
Distance ft.
Elevation ft. | NPL | Proposed NPL | NPL LIENS | Delisted NPL | FEDERAL FACILITY | SEMS | SEMS-ARCHIVE | CORRACTS | RCRA-TSDF | RCRA-LQG | RCRA-SQG | RCRA-VSQG | LUCIS | US ENG CONTROLS | US INST CONTROLS | ERNS | RESPONSE | ENVIROSTOR | SWF/LF | LUST | INDIAN LUST | CPS-SLIC | FEMA UST | UST | AST | INDIAN UST | VCP | INDIAN VCP | BROWNFIELDS | US BROWNFIELDS | WMUDS/SWAT | SWRCY | HAULERS | INDIAN ODI | DEBRIS REGION 9 | ODI | IHS OPEN DUMPS | US HIST CDL | HIST Cal-Sites | SCH | CDL | Toxic Pits | CERS HAZ WASTE | US CDL | SWEEPS UST | HIST UST | CERS TANKS | CA FID UST | LIENS | LIENS 2 | DEED | HMIRS | CHMIRS | LDS | MCS | SPILLS 90 | RCRA NonGen / NLR | FUDS | DOD | SCRD DRYCLEANERS | US FIN ASSUR | EPA WATCH LIST | 2020 COR ACTION | TSCA | TRIS | SSTS | ROD | RMP | RAATS | PRP | PADS | ICIS | FTTS | MLTS | COAL ASH DOE | COAL ASH EPA | PCB TRANSFORMER | RADINFO | HIST FTTS | DOT OPS | CONSENT | INDIAN RESERV | FUSRAP | UMTRA | LEAD SMELTERS | US AIRS | US MINES | ABANDONED MINES | MINES MRDS | FINDS | ECHO | DOCKET HWC | UXO | FUELS PROGRAM | PFAS NPL | PFAS FEDERAL SITES | PFAS TSCA | PFAS TRIS | PFAS RCRA MANIFEST | PFAS ATSDR |
|---|---|---

EXECUTIVE SUMMARY

TARGET PROPERTY ADDRESS

NORCO COLLEGE
2001 THIRD ST
NORCO, CA 92860
Elevation: 625 ft.
EDR Inquiry Number: 8124730.2s

| **TARGET PROPERTY SEARCH RESULTS** Site | Map ID Direction Distance Distance ft. Elevation ft. | **STANDARD ENVIRONMENTAL RECORDS** NPL | Proposed NPL | NPL LIENS | Delisted NPL | FEDERAL FACILITY | SEMS | SEMS-ARCHIVE | CORRACTS | RCRA-TSDF | RCRA-LQG | RCRA-SQG | RCRA-VSQG | LUCIS | US ENG CONTROLS | US INST CONTROLS | ERNS | RESPONSE | ENVIROSTOR | SWF/LF | LUST | INDIAN LUST | CPS-SLIC | FEMA UST | UST | AST | INDIAN UST | VCP | INDIAN VCP | BROWNFIELDS | **ADDITIONAL ENVIRONMENTAL RECORDS** US BROWNFIELDS | WMUDS/SWAT | SWRCY | HAULERS | INDIAN ODI | DEBRIS REGION 9 | ODI | IHS OPEN DUMPS | US HIST CDL | HIST Cal-Sites | SCH | CDL | Toxic Pits | CERS HAZ WASTE | US CDL | SWEEPS UST | HIST UST | CERS TANKS | CA FID UST | LIENS | LIENS 2 | DEED | HMIRS | CHMIRS | LDS | MCS | SPILLS 90 | RCRA NonGen / NLR | FUDS | DOD | SCRD DRYCLEANERS | US FIN ASSUR | EPA WATCH LIST | 2020 COR ACTION | TSCA | TRIS | SSTS | ROD | RMP | RAATS | PRP | PADS | ICIS | FTTS | MLTS | COAL ASH DOE | COAL ASH EPA | PCB TRANSFORMER | RADINFO | HIST FTTS | DOT OPS | CONSENT | INDIAN RESERV | FUSRAP | UMTRA | LEAD SMELTERS | US AIRS | US MINES | ABANDONED MINES | MINES MRDS | FINDS | ECHO | DOCKET HWC | UXO | FUELS PROGRAM | PFAS NPL | PFAS FEDERAL SITES | PFAS TSCA | PFAS TRIS | PFAS RCRA MANIFEST | PFAS ATSDR |
|---|---|---

EXECUTIVE SUMMARY

TARGET PROPERTY ADDRESS

NORCO COLLEGE
2001 THIRD ST
NORCO, CA 92860
Elevation: 625 ft.
EDR Inquiry Number: 8124730.2s

STANDARD ENVIRONMENTAL RECORDS

ADDITIONAL ENVIRONMENTAL RECORDS

| TARGET PROPERTY SEARCH RESULTS | Map ID / Direction / Distance / Distance ft. / Elevation ft. | NPL | Proposed NPL | NPL LIENS | Delisted NPL | FEDERAL FACILITY | SEMS | SEMS-ARCHIVE | CORRACTS | RCRA-TSDF | RCRA-LQG | RCRA-SQG | RCRA-VSQG | LUCIS | US ENG CONTROLS | US INST CONTROLS | ERNS | RESPONSE | ENVIROSTOR | SWF/LF | LUST | INDIAN LUST | CPS-SLIC | FEMA UST | UST | AST | INDIAN UST | VCP | INDIAN VCP | BROWNFIELDS | US BROWNFIELDS | WMUDS/SWAT | SWRCY | HAULERS | INDIAN ODI | DEBRIS REGION 9 | ODI | IHS OPEN DUMPS | US HIST CDL | HIST Cal-Sites | SCH | CDL | Toxic Pits | CERS HAZ WASTE | US CDL | SWEEPS UST | HIST UST | CERS TANKS | CA FID UST | LIENS | LIENS 2 | DEED | HMIRS | CHMIRS | LDS | MCS | SPILLS 90 | RCRA NonGen / NLR | FUDS | DOD | SCRD DRYCLEANERS | US FIN ASSUR | EPA WATCH LIST | 2020 COR ACTION | TSCA | TRIS | SSTS | ROD | RMP | RAATS | PRP | PADS | ICIS | FTTS | MLTS | COAL ASH DOE | COAL ASH EPA | PCB TRANSFORMER | RADINFO | HIST FTTS | DOT OPS | CONSENT | INDIAN RESERV | FUSRAP | UMTRA | LEAD SMELTERS | US AIRS | US MINES | ABANDONED MINES | MINES MRDS | FINDS | ECHO | DOCKET HWC | UXO | FUELS PROGRAM | PFAS NPL | PFAS FEDERAL SITES | PFAS TSCA | PFAS TRIS | PFAS RCRA MANIFEST | PFAS ATSDR |
|---|---|---

EXECUTIVE SUMMARY

TARGET PROPERTY ADDRESS

NORCO COLLEGE
2001 THIRD ST
NORCO, CA 92860
Elevation: 625 ft.
EDR Inquiry Number: 8124730.2s

STANDARD ENVIRONMENTAL RECORDS

ADDITIONAL ENVIRONMENTAL RECORDS

| SURROUNDING PROPERTY SEARCH RESULTS
Site | Map ID
Direction
Distance
Distance ft.
Elevation ft. | NPL | Proposed NPL | NPL LIENS | Delisted NPL | FEDERAL FACILITY | SEMS | SEMS-ARCHIVE | CORRACTS | RCRA-TSDF | RCRA-LQG | RCRA-SQG | RCRA-VSQG | LUCIS | US ENG CONTROLS | US INST CONTROLS | ERNS | RESPONSE | ENVIROSTOR | SWF/LF | LUST | INDIAN LUST | CPS-SLIC | FEMA UST | UST | AST | INDIAN UST | VCP | INDIAN VCP | BROWNFIELDS | US BROWNFIELDS | WMUDS/SWAT | SWRCY | HAULERS | INDIAN ODI | DEBRIS REGION 9 | ODI | IHS OPEN DUMPS | US HIST CDL | HIST Cal-Sites | SCH | CDL | Toxic Pits | CERS HAZ WASTE | US CDL | SWEEPS UST | HIST UST | CERS TANKS | CA FID UST | LIENS | LIENS 2 | DEED | HMIRS | CHMIRS | LDS | MCS | SPILLS 90 | RCRA NonGen / NLR | FUDS | DOD | SCRD DRYCLEANERS | US FIN ASSUR | EPA WATCH LIST | 2020 COR ACTION | TSCA | TRIS | SSTS | ROD | RMP | RAATS | PRP | PADS | ICIS | FTTS | MLTS | COAL ASH DOE | COAL ASH EPA | PCB TRANSFORMER | RADINFO | HIST FTTS | DOT OPS | CONSENT | INDIAN RESERV | FUSRAP | UMTRA | LEAD SMELTERS | US AIRS | US MINES | ABANDONED MINES | MINES MRDS | FINDS | ECHO | DOCKET HWC | UXO | FUELS PROGRAM | PFAS NPL | PFAS FEDERAL SITES | PFAS TSCA | PFAS TRIS | PFAS RCRA MANIFEST | PFAS ATSDR |
|---|---|---

EXECUTIVE SUMMARY

TARGET PROPERTY ADDRESS

NORCO COLLEGE
2001 THIRD ST
NORCO, CA 92860
Elevation: 625 ft.
EDR Inquiry Number: 8124730.2s

STANDARD ENVIRONMENTAL RECORDS

ADDITIONAL ENVIRONMENTAL RECORDS

| SURROUNDING PROPERTY SEARCH RESULTS
Site | Map ID
Direction
Distance
Distance ft.
Elevation ft. | NPL | Proposed NPL | NPL LIENS | Delisted NPL | FEDERAL FACILITY | SEMS | SEMS-ARCHIVE | CORRACTS | RCRA-TSDF | RCRA-LQG | RCRA-SQG | RCRA-VSQG | LUCIS | US ENG CONTROLS | US INST CONTROLS | ERNS | RESPONSE | ENVIROSTOR | SWF/LF | LUST | INDIAN LUST | CPS-SLIC | FEMA UST | UST | AST | INDIAN UST | VCP | INDIAN VCP | BROWNFIELDS | US BROWNFIELDS | WMUDS/SWAT | SWRCY | HAULERS | INDIAN ODI | DEBRIS REGION 9 | ODI | IHS OPEN DUMPS | US HIST CDL | HIST Cal-Sites | SCH | CDL | Toxic Pits | CERS HAZ WASTE | US CDL | SWEEPS UST | HIST UST | CERS TANKS | CA FID UST | LIENS | LIENS 2 | DEED | HMIRS | CHMIRS | LDS | MCS | SPILLS 90 | RCRA NonGen / NLR | FUDS | DOD | SCRD DRYCLEANERS | US FIN ASSUR | EPA WATCH LIST | 2020 COR ACTION | TSCA | TRIS | SSTS | ROD | RMP | RAATS | PRP | PADS | ICIS | FTTS | MLTS | COAL ASH DOE | COAL ASH EPA | PCB TRANSFORMER | RADINFO | HIST FTTS | DOT OPS | CONSENT | INDIAN RESERV | FUSRAP | UMTRA | LEAD SMELTERS | US AIRS | US MINES | ABANDONED MINES | MINES MRDS | FINDS | ECHO | DOCKET HWC | UXO | FUELS PROGRAM | PFAS NPL | PFAS FEDERAL SITES | PFAS TSCA | PFAS TRIS | PFAS RCRA MANIFEST | PFAS ATSDR |
|---|---|---

EXECUTIVE SUMMARY

TARGET PROPERTY ADDRESS

NORCO COLLEGE
2001 THIRD ST
NORCO, CA 92860
Elevation: 625 ft.
EDR Inquiry Number: 8124730.2s

STANDARD ENVIRONMENTAL RECORDS

ADDITIONAL ENVIRONMENTAL RECORDS

| SURROUNDING PROPERTY SEARCH RESULTS
Site | Map ID
Direction
Distance
Distance ft.
Elevation ft. | NPL | Proposed NPL | NPL LIENS | Delisted NPL | FEDERAL FACILITY | SEMS | SEMS-ARCHIVE | CORRACTS | RCRA-TSDF | RCRA-LQG | RCRA-SQG | RCRA-VSQG | LUCIS | US ENG CONTROLS | US INST CONTROLS | ERNS | RESPONSE | ENVIROSTOR | SWF/LF | LUST | INDIAN LUST | CPS-SLIC | FEMA UST | UST | AST | INDIAN UST | VCP | INDIAN VCP | BROWNFIELDS | US BROWNFIELDS | WMUDS/SWAT | SWRCY | HAULERS | INDIAN ODI | DEBRIS REGION 9 | ODI | IHS OPEN DUMPS | US HIST CDL | HIST Cal-Sites | SCH | CDL | Toxic Pits | CERS HAZ WASTE | US CDL | SWEEPS UST | HIST UST | CERS TANKS | CA FID UST | LIENS | LIENS 2 | DEED | HMIRS | CHMIRS | LDS | MCS | SPILLS 90 | RCRA NonGen / NLR | FUDS | DOD | SCRD DRYCLEANERS | US FIN ASSUR | EPA WATCH LIST | 2020 COR ACTION | TSCA | TRIS | SSTS | ROD | RMP | RAATS | PRP | PADS | ICIS | FTTS | MLTS | COAL ASH DOE | COAL ASH EPA | PCB TRANSFORMER | RADINFO | HIST FTTS | DOT OPS | CONSENT | INDIAN RESERV | FUSRAP | UMTRA | LEAD SMELTERS | US AIRS | US MINES | ABANDONED MINES | MINES MRDS | FINDS | ECHO | DOCKET HWC | UXO | FUELS PROGRAM | PFAS NPL | PFAS FEDERAL SITES | PFAS TSCA | PFAS TRIS | PFAS RCRA MANIFEST | PFAS ATSDR |
|---|---|---

EXECUTIVE SUMMARY

TARGET PROPERTY ADDRESS

NORCO COLLEGE
2001 THIRD ST
NORCO, CA 92860
Elevation: 625 ft.
EDR Inquiry Number: 8124730.2s

STANDARD ENVIRONMENTAL RECORDS

ADDITIONAL ENVIRONMENTAL RECORDS

| SURROUNDING PROPERTY SEARCH RESULTS
Site | Map ID
Direction
Distance
Distance ft.
Elevation ft. | NPL | Proposed NPL | NPL LIENS | Delisted NPL | FEDERAL FACILITY | SEMS | SEMS-ARCHIVE | CORRACTS | RCRA-TSDF | RCRA-LQG | RCRA-SQG | RCRA-VSQG | LUCIS | US ENG CONTROLS | US INST CONTROLS | ERNS | RESPONSE | ENVIROSTOR | SWF/LF | LUST | INDIAN LUST | CPS-SLIC | FEMA UST | UST | AST | INDIAN UST | VCP | INDIAN VCP | BROWNFIELDS | US BROWNFIELDS | WMUDS/SWAT | SWRCY | HAULERS | INDIAN ODI | DEBRIS REGION 9 | ODI | IHS OPEN DUMPS | US HIST CDL | HIST Cal-Sites | SCH | CDL | Toxic Pits | CERS HAZ WASTE | US CDL | SWEEPS UST | HIST UST | CERS TANKS | CA FID UST | LIENS | LIENS 2 | DEED | HMIRS | CHMIRS | LDS | MCS | SPILLS 90 | RCRA NonGen / NLR | FUDS | DOD | SCRD DRYCLEANERS | US FIN ASSUR | EPA WATCH LIST | 2020 COR ACTION | TSCA | TRIS | SSTS | ROD | RMP | RAATS | PRP | PADS | ICIS | FTTS | MLTS | COAL ASH DOE | COAL ASH EPA | PCB TRANSFORMER | RADINFO | HIST FTTS | DOT OPS | CONSENT | INDIAN RESERV | FUSRAP | UMTRA | LEAD SMELTERS | US AIRS | US MINES | ABANDONED MINES | MINES MRDS | FINDS | ECHO | DOCKET HWC | UXO | FUELS PROGRAM | PFAS NPL | PFAS FEDERAL SITES | PFAS TSCA | PFAS TRIS | PFAS RCRA MANIFEST | PFAS ATSDR |
|---|---|---

EXECUTIVE SUMMARY

TARGET PROPERTY ADDRESS

NORCO COLLEGE
2001 THIRD ST
NORCO, CA 92860
Elevation: 625 ft.
EDR Inquiry Number: 8124730.2s

STANDARD ENVIRONMENTAL RECORDS

ADDITIONAL ENVIRONMENTAL RECORDS

| SURROUNDING PROPERTY SEARCH RESULTS
Site | Map ID
Direction
Distance
Distance ft.
Elevation ft. | NPL | Proposed NPL | NPL LIENS | Delisted NPL | FEDERAL FACILITY | SEMS | SEMS-ARCHIVE | CORRACTS | RCRA-TSDF | RCRA-LQG | RCRA-SQG | RCRA-VSQG | LUCIS | US ENG CONTROLS | US INST CONTROLS | ERNS | RESPONSE | ENVIROSTOR | SWF/LF | LUST | INDIAN LUST | CPS-SLIC | FEMA UST | UST | AST | INDIAN UST | VCP | INDIAN VCP | BROWNFIELDS | US BROWNFIELDS | WMUDS/SWAT | SWRCY | HAULERS | INDIAN ODI | DEBRIS REGION 9 | ODI | IHS OPEN DUMPS | US HIST CDL | HIST Cal-Sites | SCH | CDL | Toxic Pits | CERS HAZ WASTE | US CDL | SWEEPS UST | HIST UST | CERS TANKS | CA FID UST | LIENS | LIENS 2 | DEED | HMIRS | CHMIRS | LDS | MCS | SPILLS 90 | RCRA NonGen / NLR | FUDS | DOD | SCRD DRYCLEANERS | US FIN ASSUR | EPA WATCH LIST | 2020 COR ACTION | TSCA | TRIS | SSTS | ROD | RMP | RAATS | PRP | PADS | ICIS | FTTS | MLTS | COAL ASH DOE | COAL ASH EPA | PCB TRANSFORMER | RADINFO | HIST FTTS | DOT OPS | CONSENT | INDIAN RESERV | FUSRAP | UMTRA | LEAD SMELTERS | US AIRS | US MINES | ABANDONED MINES | MINES MRDS | FINDS | ECHO | DOCKET HWC | UXO | FUELS PROGRAM | PFAS NPL | PFAS FEDERAL SITES | PFAS TSCA | PFAS TRIS | PFAS RCRA MANIFEST | PFAS ATSDR |
|---|---|---

EXECUTIVE SUMMARY

TARGET PROPERTY ADDRESS

NORCO COLLEGE
2001 THIRD ST
NORCO, CA 92860
Elevation: 625 ft.
EDR Inquiry Number: 8124730.2s

STANDARD ENVIRONMENTAL RECORDS

ADDITIONAL ENVIRONMENTAL RECORDS

| SURROUNDING PROPERTY SEARCH RESULTS
Site | Map ID
Direction
Distance
Distance ft.
Elevation ft. | NPL | Proposed NPL | NPL LIENS | Delisted NPL | FEDERAL FACILITY | SEMS | SEMS-ARCHIVE | CORRACTS | RCRA-TSDF | RCRA-LQG | RCRA-SQG | RCRA-VSQG | LUCIS | US ENG CONTROLS | US INST CONTROLS | ERNS | RESPONSE | ENVIROSTOR | SWF/LF | LUST | INDIAN LUST | CPS-SLIC | FEMA UST | UST | AST | INDIAN UST | VCP | INDIAN VCP | BROWNFIELDS | US BROWNFIELDS | WMUDS/SWAT | SWRCY | HAULERS | INDIAN ODI | DEBRIS REGION 9 | ODI | IHS OPEN DUMPS | US HIST CDL | HIST Cal-Sites | SCH | CDL | Toxic Pits | CERS HAZ WASTE | US CDL | SWEEPS UST | HIST UST | CERS TANKS | CA FID UST | LIENS | LIENS 2 | DEED | HMIRS | CHMIRS | LDS | MCS | SPILLS 90 | RCRA NonGen / NLR | FUDS | DOD | SCRD DRYCLEANERS | US FIN ASSUR | EPA WATCH LIST | 2020 COR ACTION | TSCA | TRIS | SSTS | ROD | RMP | RAATS | PRP | PADS | ICIS | FTTS | MLTS | COAL ASH DOE | COAL ASH EPA | PCB TRANSFORMER | RADINFO | HIST FTTS | DOT OPS | CONSENT | INDIAN RESERV | FUSRAP | UMTRA | LEAD SMELTERS | US AIRS | US MINES | ABANDONED MINES | MINES MRDS | FINDS | ECHO | DOCKET HWC | UXO | FUELS PROGRAM | PFAS NPL | PFAS FEDERAL SITES | PFAS TSCA | PFAS TRIS | PFAS RCRA MANIFEST | PFAS ATSDR |
|---|---|---

OVERVIEW MAP - 8124730.2S

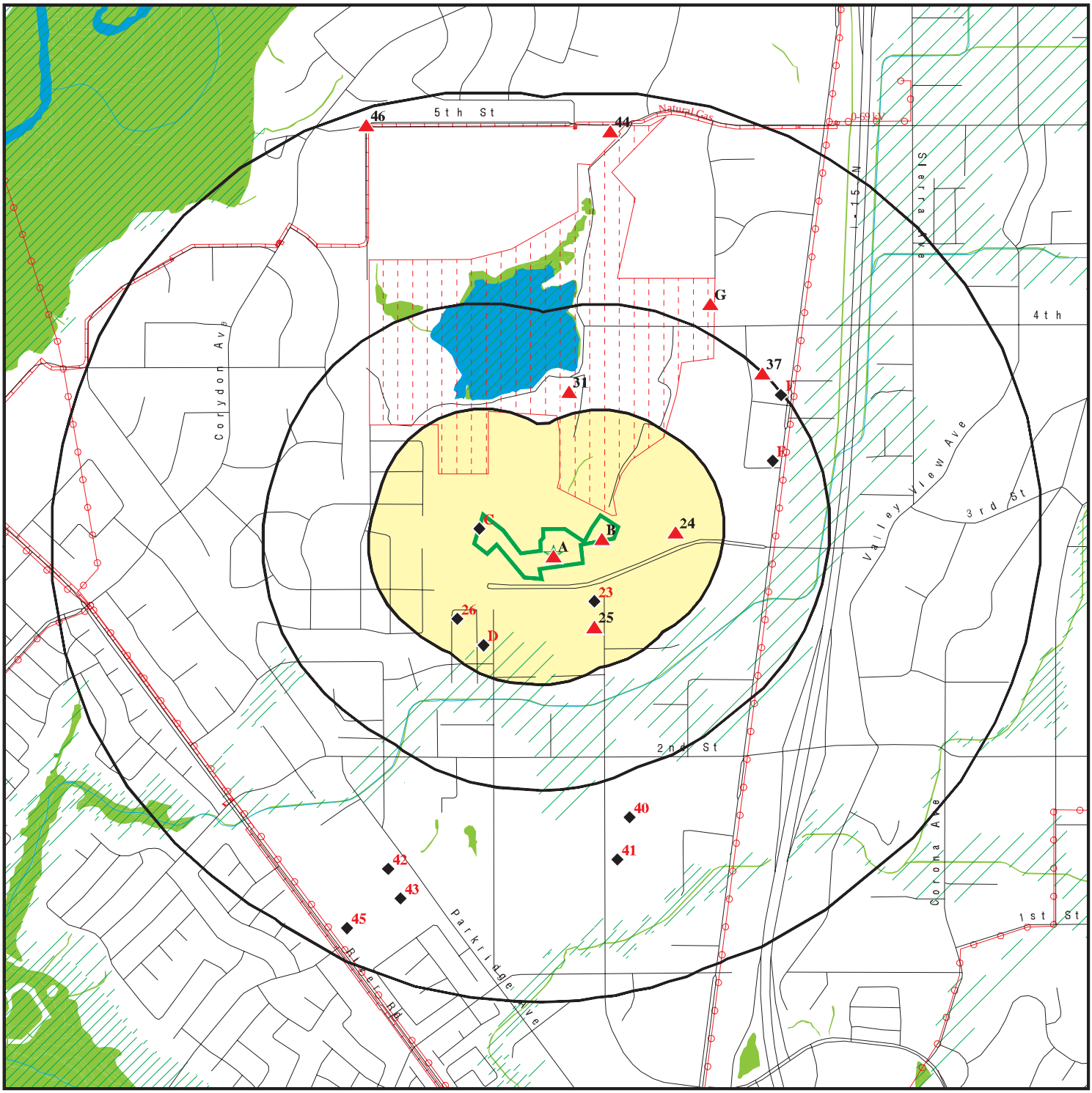

0 1/4 1/2 1 Miles

- Target Property
- Sites at elevations higher than or equal to the target property
- Sites at elevations lower than the target property
- Manufactured Gas Plants
- National Priority List Sites
- Dept. Defense Sites
- Indian Reservations BIA
- Power transmission lines
- Pipelines
- Special Flood Hazard Area (1%)
- 0.2% Annual Chance Flood Hazard
- National Wetland Inventory
- State Wetlands
- Areas of Concern

This report includes Interactive Map Layers to display and/or hide map information. The legend includes only those icons for the default map view.

SITE NAME: Norco College	CLIENT: Terracon
ADDRESS: 2001 Third St Norco CA 92860	CONTACT: Baylie Zemke
LAT/LONG: 33.916356 / 117.568947	INQUIRY #: 8124730.2s DATE: September 30, 2025 10:13 am

Copyright © 2025 EDR, Inc. © 2015 TomTom Rel. 2015.

DETAIL MAP - 8124730.2S

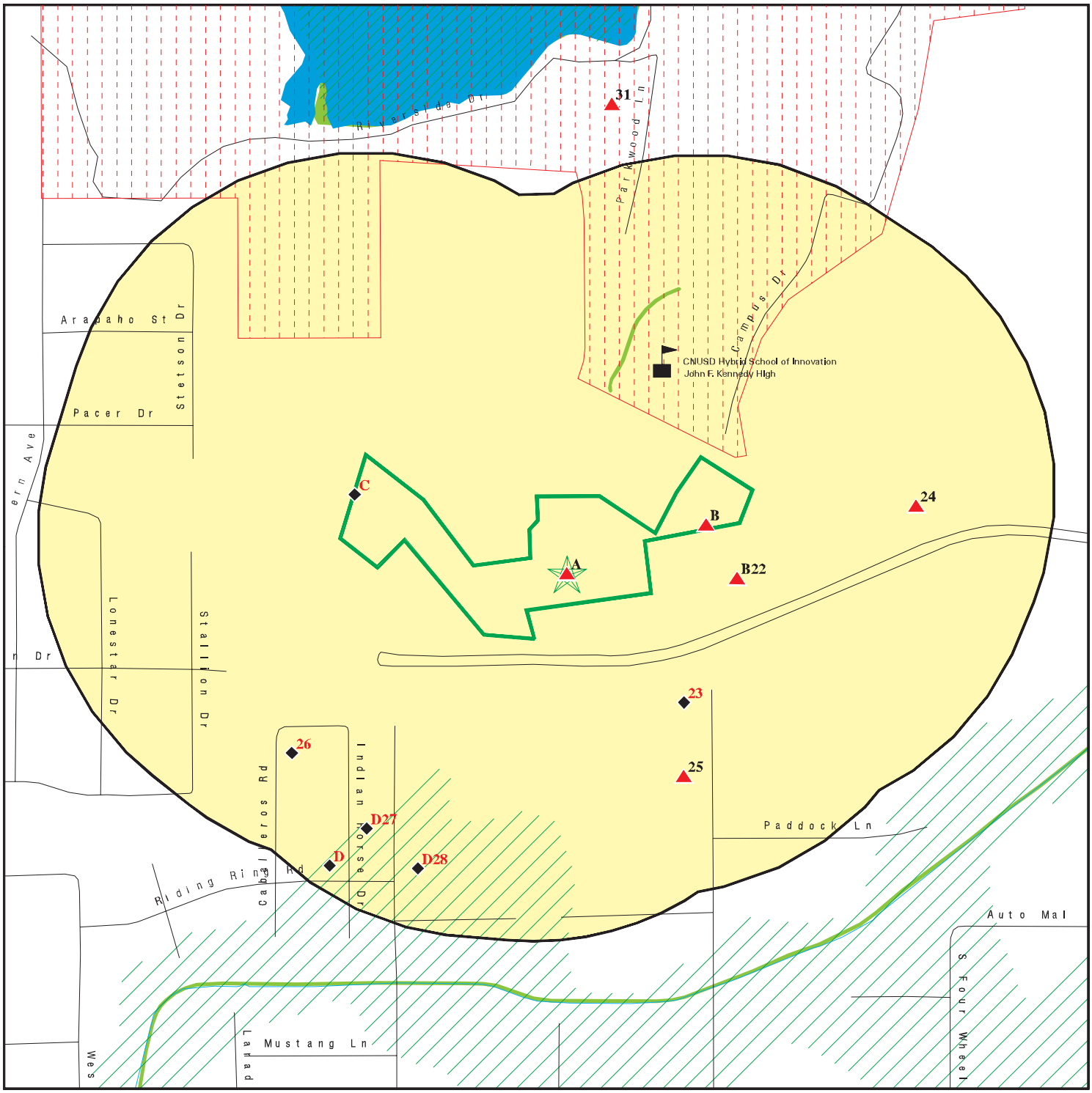

- Target Property
- Sites at elevations higher than or equal to the target property
- Sites at elevations lower than the target property
- Manufactured Gas Plants
- Sensitive Receptors
- National Priority List Sites
- Dept. Defense Sites
- Indian Reservations BIA
- Special Flood Hazard Area (1%)
- 0.2% Annual Chance Flood Hazard
- National Wetland Inventory
- State Wetlands
- Areas of Concern

This report includes Interactive Map Layers to display and/or hide map information. The legend includes only those icons for the default map view.

SITE NAME: Norco College	CLIENT: Terracon
ADDRESS: 2001 Third St Norco CA 92860	CONTACT: Baylie Zemke INQUIRY #: 8124730.2s
LAT/LONG: 33.916356 / 117.568947	DATE: September 30, 2025 10:14 am

Copyright © 2025 EDR, Inc. © 2015 TomTom Rel. 2015.

MAP FINDINGS SUMMARY

Database	Search Distance (Miles)	Target Property	< 1/8	1/8 - 1/4	1/4 - 1/2	1/2 - 1	> 1	Total Plotted
STANDARD ENVIRONMENTAL RECORDS								
Lists of Federal NPL (Superfund) sites								
NPL	1.000		0	0	0	0	NR	0
Proposed NPL	1.000		0	0	0	0	NR	0
NPL LIENS	1.000		0	0	0	0	NR	0
Lists of Federal Delisted NPL sites								
Delisted NPL	1.000		0	0	0	0	NR	0
Lists of Federal sites subject to CERCLA removals and CERCLA orders								
FEDERAL FACILITY	0.500		0	0	0	NR	NR	0
SEMS	0.500		0	0	0	NR	NR	0
Lists of Federal CERCLA sites with NFRAP								
SEMS-ARCHIVE	0.500		0	0	0	NR	NR	0
Lists of Federal RCRA facilities undergoing Corrective Action								
CORRACTS	1.000		0	0	0	0	NR	0
Lists of Federal RCRA TSD facilities								
RCRA-TSDF	0.500		0	0	0	NR	NR	0
Lists of Federal RCRA generators								
RCRA-LQG	0.250		0	0	NR	NR	NR	0
RCRA-SQG	0.250		0	0	NR	NR	NR	0
RCRA-VSQG	0.250		0	0	NR	NR	NR	0
Federal institutional controls / engineering controls registries								
LUCIS	0.500		0	0	0	NR	NR	0
US ENG CONTROLS	0.500		0	0	0	NR	NR	0
US INST CONTROLS	0.500		0	0	0	NR	NR	0
Federal ERNS list								
ERNS	TP		NR	NR	NR	NR	NR	0
Lists of state- and tribal (Superfund) equivalent sites								
RESPONSE	1.000		0	0	1	0	NR	1
Lists of state- and tribal hazardous waste facilities								
ENVIROSTOR	1.000	1	2	0	1	7	NR	11
Lists of state and tribal landfills and solid waste disposal facilities								
SWF/LF	0.500		0	0	0	NR	NR	0

MAP FINDINGS SUMMARY

Database	Search Distance (Miles)	Target Property	< 1/8	1/8 - 1/4	1/4 - 1/2	1/2 - 1	> 1	Total Plotted
Lists of state and tribal leaking storage tanks								
LUST	0.500		0	0	3	NR	NR	3
INDIAN LUST	0.500		0	0	0	NR	NR	0
CPS-SLIC	0.500		0	0	0	NR	NR	0
Lists of state and tribal registered storage tanks								
FEMA UST	0.250		0	0	NR	NR	NR	0
UST	0.250		0	0	NR	NR	NR	0
AST	0.250	1	0	0	NR	NR	NR	1
INDIAN UST	0.250		0	0	NR	NR	NR	0
Lists of state and tribal voluntary cleanup sites								
VCP	0.500	1	0	0	0	NR	NR	1
INDIAN VCP	0.500		0	0	0	NR	NR	0
Lists of state and tribal brownfield sites								
BROWNFIELDS	0.500		0	0	0	NR	NR	0
ADDITIONAL ENVIRONMENTAL RECORDS								
Local Brownfield lists								
US BROWNFIELDS	0.500		0	0	0	NR	NR	0
Local Lists of Landfill / Solid Waste Disposal Sites								
WMUDS/SWAT	0.500		0	0	0	NR	NR	0
SWRCY	0.500		0	0	1	NR	NR	1
HAULERS	TP		NR	NR	NR	NR	NR	0
INDIAN ODI	0.500		0	0	0	NR	NR	0
DEBRIS REGION 9	0.500		0	0	0	NR	NR	0
ODI	0.500		0	0	0	NR	NR	0
IHS OPEN DUMPS	0.500		0	0	0	NR	NR	0
Local Lists of Hazardous waste / Contaminated Sites								
US HIST CDL	TP		NR	NR	NR	NR	NR	0
HIST Cal-Sites	1.000	1	0	0	0	0	NR	1
SCH	0.250		1	0	NR	NR	NR	1
CDL	TP		NR	NR	NR	NR	NR	0
Toxic Pits	1.000		0	0	0	0	NR	0
CERS HAZ WASTE	0.250	1	0	0	NR	NR	NR	1
US CDL	TP		NR	NR	NR	NR	NR	0
Local Lists of Registered Storage Tanks								
SWEEPS UST	0.250		0	0	NR	NR	NR	0
HIST UST	0.250		0	0	NR	NR	NR	0
CERS TANKS	0.250	1	0	0	NR	NR	NR	1
CA FID UST	0.250		0	0	NR	NR	NR	0
Local Land Records								
LIENS	TP		NR	NR	NR	NR	NR	0

MAP FINDINGS SUMMARY

Database	Search Distance (Miles)	Target Property	< 1/8	1/8 - 1/4	1/4 - 1/2	1/2 - 1	> 1	Total Plotted
LIENS 2	TP		NR	NR	NR	NR	NR	0
DEED	0.500	1	0	0	0	NR	NR	1
Records of Emergency Release Reports								
HMIRS	TP		NR	NR	NR	NR	NR	0
CHMIRS	TP		NR	NR	NR	NR	NR	0
LDS	TP		NR	NR	NR	NR	NR	0
MCS	TP		NR	NR	NR	NR	NR	0
SPILLS 90	TP		NR	NR	NR	NR	NR	0
Other Ascertainable Records								
RCRA NonGen / NLR	0.250	1	1	6	NR	NR	NR	8
FUDS	1.000		2	0	0	1	NR	3
DOD	1.000		1	0	0	0	NR	1
SCRD DRYCLEANERS	0.500		0	0	0	NR	NR	0
US FIN ASSUR	TP		NR	NR	NR	NR	NR	0
EPA WATCH LIST	TP		NR	NR	NR	NR	NR	0
2020 COR ACTION	0.250		0	0	NR	NR	NR	0
TSCA	TP		NR	NR	NR	NR	NR	0
TRIS	TP		NR	NR	NR	NR	NR	0
SSTS	TP		NR	NR	NR	NR	NR	0
ROD	1.000		0	0	0	0	NR	0
RMP	TP		NR	NR	NR	NR	NR	0
RAATS	TP		NR	NR	NR	NR	NR	0
PRP	TP		NR	NR	NR	NR	NR	0
PADS	TP		NR	NR	NR	NR	NR	0
ICIS	TP		NR	NR	NR	NR	NR	0
FTTS	TP		NR	NR	NR	NR	NR	0
MLTS	TP		NR	NR	NR	NR	NR	0
COAL ASH DOE	TP		NR	NR	NR	NR	NR	0
COAL ASH EPA	0.500		0	0	0	NR	NR	0
PCB TRANSFORMER	TP		NR	NR	NR	NR	NR	0
RADINFO	TP		NR	NR	NR	NR	NR	0
HIST FTTS	TP		NR	NR	NR	NR	NR	0
DOT OPS	TP		NR	NR	NR	NR	NR	0
CONSENT	1.000		0	0	0	0	NR	0
INDIAN RESERV	1.000		0	0	0	0	NR	0
FUSRAP	1.000		0	0	0	0	NR	0
UMTRA	0.500		0	0	0	NR	NR	0
LEAD SMELTERS	TP		NR	NR	NR	NR	NR	0
US AIRS	TP		NR	NR	NR	NR	NR	0
US MINES	0.250		0	0	NR	NR	NR	0
ABANDONED MINES	0.250		0	0	NR	NR	NR	0
MINES MRDS	0.250		0	0	NR	NR	NR	0
FINDS	TP	5	NR	NR	NR	NR	NR	5
ECHO	TP	2	NR	NR	NR	NR	NR	2
DOCKET HWC	TP		NR	NR	NR	NR	NR	0
UXO	1.000		2	0	0	0	NR	2
FUELS PROGRAM	0.250		0	0	NR	NR	NR	0
PFAS NPL	0.250		0	0	NR	NR	NR	0
PFAS FEDERAL SITES	0.250		0	0	NR	NR	NR	0

MAP FINDINGS SUMMARY

Database	Search Distance (Miles)	Target Property	< 1/8	1/8 - 1/4	1/4 - 1/2	1/2 - 1	> 1	Total Plotted
PFAS TSCA	0.250		0	0	NR	NR	NR	0
PFAS TRIS	0.250		0	0	NR	NR	NR	0
PFAS RCRA MANIFEST	0.250		0	0	NR	NR	NR	0
PFAS ATSDR	0.250		0	0	NR	NR	NR	0
PFAS WQP	0.250		0	0	NR	NR	NR	0
PFAS PROJECT	0.250		0	0	NR	NR	NR	0
PFAS NPDES	0.250		0	0	NR	NR	NR	0
PFAS ECHO	0.250		0	0	NR	NR	NR	0
PFAS ECHO FIRE TRAIN	0.250		0	0	NR	NR	NR	0
PFAS PT 139 AIRPORT	0.250		0	0	NR	NR	NR	0
AQUEOUS FOAM NRC	0.250		0	0	NR	NR	NR	0
BIOSOLIDS	TP		NR	NR	NR	NR	NR	0
UST FINDER	0.250		0	0	NR	NR	NR	0
UST FINDER RELEASE	0.500		0	0	2	NR	NR	2
E MANIFEST	0.250	5	1	3	NR	NR	NR	9
PFAS	0.250		0	0	NR	NR	NR	0
AQUEOUS FOAM	0.250		0	0	NR	NR	NR	0
CA BOND EXP. PLAN	1.000		0	0	0	0	NR	0
CHROME PLATING	0.500		0	0	0	NR	NR	0
Cortese	0.500		0	0	2	NR	NR	2
CUPA Listings	0.250		0	0	NR	NR	NR	0
DRYCLEANERS	0.250		0	0	NR	NR	NR	0
EMI	TP	1	NR	NR	NR	NR	NR	1
ENF	TP		NR	NR	NR	NR	NR	0
Financial Assurance	TP		NR	NR	NR	NR	NR	0
ICE	TP		NR	NR	NR	NR	NR	0
HIST CORTESE	0.500		0	0	2	NR	NR	2
HWP	1.000		0	0	0	1	NR	1
HWT	0.250		0	0	NR	NR	NR	0
HWTS	TP	1	NR	NR	NR	NR	NR	1
HAZNET	TP	1	NR	NR	NR	NR	NR	1
MINES	0.250		0	0	NR	NR	NR	0
MWMP	0.250		0	0	NR	NR	NR	0
NPDES	TP	2	NR	NR	NR	NR	NR	2
PEST LIC	TP		NR	NR	NR	NR	NR	0
PROC	0.500		0	0	0	NR	NR	0
Notify 65	1.000		0	0	1	0	NR	1
HAZMAT	0.250		0	0	NR	NR	NR	0
UIC	TP		NR	NR	NR	NR	NR	0
UIC GEO	TP		NR	NR	NR	NR	NR	0
WASTEWATER PITS	0.500		0	0	0	NR	NR	0
WDS	TP		NR	NR	NR	NR	NR	0
WIP	0.250		0	0	NR	NR	NR	0
MILITARY PRIV SITES	TP		NR	NR	NR	NR	NR	0
PROJECT	TP		NR	NR	NR	NR	NR	0
WDR	TP		NR	NR	NR	NR	NR	0
CIWQS	TP	4	NR	NR	NR	NR	NR	4
CERS	TP	2	NR	NR	NR	NR	NR	2
NON-CASE INFO	TP		NR	NR	NR	NR	NR	0
OTHER OIL GAS	TP		NR	NR	NR	NR	NR	0
PROD WATER PONDS	TP		NR	NR	NR	NR	NR	0

MAP FINDINGS SUMMARY

Database	Search Distance (Miles)	Target Property	< 1/8	1/8 - 1/4	1/4 - 1/2	1/2 - 1	> 1	Total Plotted
SAMPLING POINT	TP		NR	NR	NR	NR	NR	0
WELL STIM PROJ	TP		NR	NR	NR	NR	NR	0
EDR HIGH RISK HISTORICAL RECORDS								
EDR Exclusive Records								
EDR MGP	1.000		0	0	0	0	NR	0
EDR Hist Auto	0.125		0	NR	NR	NR	NR	0
EDR Hist Cleaner	0.125		0	NR	NR	NR	NR	0
EDR RECOVERED GOVERNMENT ARCHIVES								
Exclusive Recovered Govt. Archives								
RGA LF	TP		NR	NR	NR	NR	NR	0
RGA LUST	TP		NR	NR	NR	NR	NR	0
- Totals --		31	10	9	13	9	0	72

NOTES:

TP = Target Property

NR = Not Requested at this Search Distance

Sites may be listed in more than one database

A1 **NORCO COLLEGE** **E MANIFEST** **1032201098**
Target **2001 THIRD ST** **N/A**
Property **NORCO, CA 92860**

Site 1 of 16 in cluster A

Actual:
625 ft.

E MANIFEST:

Manifest Tracking Number:	017548411JJK
Last Updated Date:	20190403
Shipped Date:	20180824
Received Date:	20180828
Manifest Status:	Signed
Submission Type:	DataImage5Copy
Origin Type:	Mail
Generator EPA ID:	CAL000113053
Generator Name:	Norco College
Generator Location Street 1:	2001 THIRD ST
Generator Location City:	NORCO
Generator Location State:	CA
Generator Location Zip:	92860
Generator Mail Street 1:	2001 THIRD ST
Generator Mail City:	Norco
Generator Mail Zip:	92860
Generator Mail State:	CA
Designated Facility EPA ID:	CAD028409019
Designated Facility Name:	Crosby & Overton
Designated Facility Mail Street 1:	CA90813 CA037US 1630
Designated Facility Mail Street 2:	1630 W. 17TH STREET
Designated Facility Mail City:	LONG BEACH
Designated Facility Mail Zip:	90813
Designated Facility Mail State:	CA
Designated Facility Location Street 1:	1630 W. 17TH STREET
Designated Facility Location City:	LONG BEACH
Designated Facility Location Zip:	90813-0000
Designated Facility Location State:	CA
Manifest Residue Indicator:	N
Rejection Indicator:	N

Transporter:

Manifest Tracking Number:	017548411JJK
Transporter Line Number:	1
Transporter EPA ID:	CAR000183574
Transporter Name:	Environmental Mngmt Technologies Inc

Waste Line:

Manifest Tracking Number:	017548411JJK
Waste Line Number:	1
U.S. DOT Hazardous Indicator:	Y
U.S. DOT ID Number:	UN1198
U.S. DOT Description:	Un1198, Waste Formaldehyde, Soluions, Flammable, 3, (8), Pgiii
Number of Containers:	1
Container Type Code:	DM
Container Type Description:	Metal drums, barrels, kegs
Waste Quantity:	200
Quantity Unit of Measure Code:	P
Quantity Unit of Measure Description:	Pounds
Waste Quantity, in Tons:	0.1
Acute Waste Quantity, in Tons:	0

NORCO COLLEGE (Continued) **1032201098**

Non-Acute Waste Quantity, in Tons:	0.1
Waste Quantity, in Kilograms:	90.703
Acute Waste Quantity, in Kilograms:	0
Non-Acute Waste Quantity, in Kilorgrams:	90.703
Management Method Code:	H141
Management Method Description:	STORAGE, BULKING AND/OR TRANSFER OFF SITE
Waste Residue Indicator:	N
Quantity Discrepancy Indicator:	N
Waste Type Discrepancy Indicator:	N
EPA Waste Indicator:	Y
Federal Waste Codes:	D001, D002
Quantity Haz Kg:	90.703
Quantity Haz Tons:	0.1
Quantity Non Haz Kg:	0
Quantity Non Haz Tons:	0
State Waste Codes:	CA-551

Manifest Tracking Number:	017548411JJK
Waste Line Number:	2
U.S. DOT Hazardous Indicator:	Y
U.S. DOT ID Number:	UN1198
U.S. DOT Description:	Un1198, Waste Formaldehyde, Solutions, Flammable, 3, (8), Pgiii
Number of Containers:	1
Container Type Code:	DM
Container Type Description:	Metal drums, barrels, kegs
Waste Quantity:	200
Quantity Unit of Measure Code:	P
Quantity Unit of Measure Description:	Pounds
Waste Quantity, in Tons:	0.1
Acute Waste Quantity, in Tons:	0
Non-Acute Waste Quantity, in Tons:	0.1
Waste Quantity, in Kilograms:	90.703
Acute Waste Quantity, in Kilograms:	0
Non-Acute Waste Quantity, in Kilorgrams:	90.703
Management Method Code:	H141
Management Method Description:	STORAGE, BULKING AND/OR TRANSFER OFF SITE
Waste Residue Indicator:	N
Quantity Discrepancy Indicator:	N
Waste Type Discrepancy Indicator:	N
EPA Waste Indicator:	Y
Federal Waste Codes:	D001, D002
Quantity Haz Kg:	90.703
Quantity Haz Tons:	0.1
Quantity Non Haz Kg:	0
Quantity Non Haz Tons:	0
State Waste Codes:	CA-551

A2 **RIVERSIDE COMMUNITY CAMPUS -RCC NORCO CAMPUS** **E MANIFEST** **1032267863**
Target **2001 WEST 3RD STREET** **N/A**
Property **NORCO, CA 92860**

Site 2 of 16 in cluster A

Actual: **625 ft.**

E MANIFEST:

Manifest Tracking Number:	026357141JJK
Last Updated Date:	20240318
Shipped Date:	20240221
Received Date:	20240229

RIVERSIDE COMMUNITY CAMPUS -RCC NORCO CAMPUS (Continued) **1032267863**

Manifest Status:	Signed
Submission Type:	DataImage5Copy
Origin Type:	Service
Generator EPA ID:	CAL000113053
Generator Name:	Riverside Community Campus -Rcc Norco Campus
Generator Location Street 1:	2001 WEST 3RD STREET
Generator Location City:	NORCO
Generator Location State:	CA
Generator Location Zip:	92860
Generator Mail Street 1:	2001 WEST 3RD STREET
Generator Mail City:	NORCO
Generator Mail Zip:	92860
Generator Mail State:	CA
Designated Facility EPA ID:	CAD028409019
Designated Facility Name:	Crosby & Overton
Designated Facility Mail Street Number:	1630
Designated Facility Mail Street 2:	W. 17TH STREET
Designated Facility Mail City:	LONG BEACH
Designated Facility Mail Zip:	90813
Designated Facility Mail State:	CA
Designated Facility Location Street Number:	1630
Designated Facility Location Street 1:	W. 17TH STREET
Designated Facility Location City:	LONG BEACH
Designated Facility Location Zip:	90813
Designated Facility Location State:	CA
Manifest Residue Indicator:	N
Rejection Indicator:	N

Manifest Tracking Number:	026723266JJK
Last Updated Date:	20240925
Shipped Date:	20240909
Received Date:	20240912
Manifest Status:	Signed
Submission Type:	DataImage5Copy
Origin Type:	Service
Generator EPA ID:	CAL000113053
Generator Name:	Riverside Community Campus -Rcc Norco Campus
Generator Location Street 1:	2001 WEST 3RD STREET
Generator Location City:	NORCO
Generator Location State:	CA
Generator Location Zip:	92860
Generator Mail Street 1:	2001 WEST 3RD STREET
Generator Mail City:	NORCO
Generator Mail Zip:	92860
Generator Mail State:	CA
Designated Facility EPA ID:	CAD028409019
Designated Facility Name:	Crosby & Overton
Designated Facility Mail Street Number:	1630
Designated Facility Mail Street 2:	W. 17TH STREET
Designated Facility Mail City:	LONG BEACH
Designated Facility Mail Zip:	90813
Designated Facility Mail State:	CA
Designated Facility Location Street Number:	1630
Designated Facility Location Street 1:	W. 17TH STREET
Designated Facility Location City:	LONG BEACH
Designated Facility Location Zip:	90813
Designated Facility Location State:	CA

RIVERSIDE COMMUNITY CAMPUS -RCC NORCO CAMPUS (Continued) **1032267863**

Manifest Residue Indicator:	N
Rejection Indicator:	N
Manifest Tracking Number:	025300798JJK
Last Updated Date:	20241106
Shipped Date:	20241018
Received Date:	20241022
Manifest Status:	Signed
Submission Type:	DataImage5Copy
Origin Type:	Service
Generator EPA ID:	CAL000113053
Generator Name:	Riverside Community Campus -Rcc Norco Campus
Generator Location Street 1:	2001 WEST 3RD STREET
Generator Location City:	NORCO
Generator Location State:	CA
Generator Location Zip:	92860
Generator Mail Street 1:	2001 WEST 3RD STREET
Generator Mail City:	NORCO
Generator Mail Zip:	92860
Generator Mail State:	CA
Designated Facility EPA ID:	CAD028409019
Designated Facility Name:	Crosby & Overton
Designated Facility Mail Street Number:	1630
Designated Facility Mail Street 2:	W. 17TH STREET
Designated Facility Mail City:	LONG BEACH
Designated Facility Mail Zip:	90813
Designated Facility Mail State:	CA
Designated Facility Location Street Number:	1630
Designated Facility Location Street 1:	W. 17TH STREET
Designated Facility Location City:	LONG BEACH
Designated Facility Location Zip:	90813
Designated Facility Location State:	CA
Manifest Residue Indicator:	N
Rejection Indicator:	N

Transporter:

Manifest Tracking Number:	025300798JJK
Transporter Line Number:	1
Transporter EPA ID:	CAR000372151
Transporter Name:	Universal Motor Oil Llc

Waste Line:

Manifest Tracking Number:	025300798JJK
Waste Line Number:	1
U.S. DOT Hazardous Indicator:	Y
U.S. DOT ID Number:	UN2920
U.S. DOT Description:	Un2920, Waste Corrosive Liquids, Flammable, N.O.S. , 8 (3), Ii, Rq
Number of Containers:	1
Container Type Code:	DF
Container Type Description:	Fiberboard or plastic drums, barrels, kegs
Waste Quantity:	130
Quantity Unit of Measure Code:	P
Quantity Unit of Measure Description:	Pounds
Waste Quantity, in Tons:	0.065
Acute Waste Quantity, in Tons:	0
Non-Acute Waste Quantity, in Tons:	0.065

RIVERSIDE COMMUNITY CAMPUS -RCC NORCO CAMPUS (Continued) **1032267863**

Waste Quantity, in Kilograms:	58.95695
Acute Waste Quantity, in Kilograms:	0
Non-Acute Waste Quantity, in Kilorgrams:	58.95695
Management Method Code:	H141
Management Method Description:	STORAGE, BULKING AND/OR TRANSFER OFF SITE
Waste Residue Indicator:	N
Quantity Discrepancy Indicator:	N
Waste Type Discrepancy Indicator:	N
EPA Waste Indicator:	Y
Federal Waste Codes:	D001, D002
Quantity Haz Kg:	58.95695
Quantity Haz Tons:	0.065
Quantity Non Haz Kg:	0
Quantity Non Haz Tons:	0
State Waste Codes:	CA-551

A3 **RIVERSIDE COMMUNITY COLLEGE-NORCO** **E MANIFEST** **1032267864**
Target **2001 THIRD STREET** **N/A**
Property **NORCO, CA 92860**

Site 3 of 16 in cluster A

Actual: **625 ft.**

E MANIFEST:

Manifest Tracking Number:	022013698JJK
Last Updated Date:	20201201
Shipped Date:	20201014
Received Date:	20201102
Manifest Status:	Signed
Submission Type:	DataImage5Copy
Origin Type:	Service
Generator EPA ID:	CAL000113053
Generator Name:	Riverside Community College-Norco
Generator Location Street 1:	2001 THIRD STREET
Generator Location City:	NORCO
Generator Location State:	CA
Generator Location Zip:	92860
Generator Mail Street 1:	2001 THIRD STREET
Generator Mail City:	NORCO
Generator Mail Zip:	92860
Generator Mail State:	CA
Generator Contact Company Name:	RIVERSIDE COMMUNITY COLLEGE-NORCO
Designated Facility EPA ID:	UTD981552177
Designated Facility Name:	Clean Harbors Aragonite Llc
Designated Facility Mail Street 2:	PO Box 1339
Designated Facility Mail City:	Grantsville
Designated Facility Mail Zip:	84029
Designated Facility Mail State:	UT
Designated Facility Location Street 1:	11600 North Aptus Road
Designated Facility Location City:	Grantsville
Designated Facility Location Zip:	84029
Designated Facility Location State:	UT
Manifest Residue Indicator:	N
Rejection Indicator:	N

Manifest Tracking Number:	022461409JJK
Last Updated Date:	20210528
Shipped Date:	20210420
Received Date:	20210507

RIVERSIDE COMMUNITY COLLEGE-NORCO (Continued) **1032267864**

Manifest Status:	Signed
Submission Type:	DataImage5Copy
Origin Type:	Service
Generator EPA ID:	CAL000113053
Generator Name:	Riverside Community College-Norco
Generator Location Street 1:	2001 THIRD STREET
Generator Location City:	NORCO
Generator Location State:	CA
Generator Location Zip:	92860
Generator Mail Street 1:	2001 THIRD STREET
Generator Mail City:	NORCO
Generator Mail Zip:	92860
Generator Mail State:	CA
Generator Contact Company Name:	RIVERSIDE COMMUNITY COLLEGE-NORCO
Designated Facility EPA ID:	UTD981552177
Designated Facility Name:	Clean Harbors Aragonite Llc
Designated Facility Mail Street 2:	PO Box 1339
Designated Facility Mail City:	Grantsville
Designated Facility Mail Zip:	84029
Designated Facility Mail State:	UT
Designated Facility Location Street 1:	11600 North Aptus Road
Designated Facility Location City:	Grantsville
Designated Facility Location Zip:	84029
Designated Facility Location State:	UT
Manifest Residue Indicator:	N
Rejection Indicator:	N

Manifest Tracking Number:	018539973JJK
Last Updated Date:	20191003
Shipped Date:	20190830
Received Date:	20190906
Manifest Status:	Signed
Submission Type:	DataImage5Copy
Origin Type:	Service
Generator EPA ID:	CAL000113053
Generator Name:	Riverside Community College-Norco
Generator Location Street 1:	2001 THIRD STREET
Generator Location City:	NORCO
Generator Location State:	CA
Generator Location Zip:	92860
Generator Mail Street 1:	2001 THIRD STREET
Generator Mail City:	NORCO
Generator Mail Zip:	92860
Generator Mail State:	CA
Designated Facility EPA ID:	CAD044429835
Designated Facility Name:	Clean Harbors Wilmington Llc
Designated Facility Mail Street 2:	1737 East Denni Street
Designated Facility Mail City:	Wilmington
Designated Facility Mail Zip:	90744
Designated Facility Mail State:	CA
Designated Facility Location Street 1:	1737 East Denni Street
Designated Facility Location City:	Wilmington
Designated Facility Location Zip:	90744
Designated Facility Location State:	CA
Manifest Residue Indicator:	N
Rejection Indicator:	N

RIVERSIDE COMMUNITY COLLEGE-NORCO (Continued) **1032267864**

Manifest Tracking Number:	020003508JJK
Last Updated Date:	20200327
Shipped Date:	20200303
Received Date:	20200306
Manifest Status:	Signed
Submission Type:	DataImage5Copy
Origin Type:	Service
Generator EPA ID:	CAL000113053
Generator Name:	Riverside Community College-Norco
Generator Location Street 1:	2001 THIRD STREET
Generator Location City:	NORCO
Generator Location State:	CA
Generator Location Zip:	92860
Generator Mail Street 1:	2001 THIRD STREET
Generator Mail City:	NORCO
Generator Mail Zip:	92860
Generator Mail State:	CA
Generator Contact Company Name:	RIVERSIDE COMMUNITY COLLEGE-NORCO
Designated Facility EPA ID:	CAD044429835
Designated Facility Name:	Clean Harbors Wilmington Llc
Designated Facility Mail Street 2:	1737 East Denni Street
Designated Facility Mail City:	Wilmington
Designated Facility Mail Zip:	90744
Designated Facility Mail State:	CA
Designated Facility Location Street 1:	1737 East Denni Street
Designated Facility Location City:	Wilmington
Designated Facility Location Zip:	90744
Designated Facility Location State:	CA
Manifest Residue Indicator:	N
Rejection Indicator:	N

Manifest Tracking Number:	020004731JJK
Last Updated Date:	20191213
Shipped Date:	20191115
Received Date:	20191122
Manifest Status:	Signed
Submission Type:	DataImage5Copy
Origin Type:	Service
Generator EPA ID:	CAL000113053
Generator Name:	Riverside Community College-Norco
Generator Location Street 1:	2001 THIRD STREET
Generator Location City:	NORCO
Generator Location State:	CA
Generator Location Zip:	92860
Generator Mail Street 1:	2001 THIRD STREET
Generator Mail City:	NORCO
Generator Mail Zip:	92860
Generator Mail State:	CA
Designated Facility EPA ID:	CAD044429835
Designated Facility Name:	Clean Harbors Wilmington Llc
Designated Facility Mail Street 2:	1737 East Denni Street
Designated Facility Mail City:	Wilmington
Designated Facility Mail Zip:	90744
Designated Facility Mail State:	CA
Designated Facility Location Street 1:	1737 East Denni Street
Designated Facility Location City:	Wilmington
Designated Facility Location Zip:	90744

RIVERSIDE COMMUNITY COLLEGE-NORCO (Continued) **1032267864**

Designated Facility Location State:	CA
Manifest Residue Indicator:	N
Rejection Indicator:	N
Manifest Tracking Number:	018528120JJK
Last Updated Date:	20190828
Shipped Date:	20190613
Received Date:	20190621
Manifest Status:	Corrected
Submission Type:	DataImage5Copy
Origin Type:	Service
Generator EPA ID:	CAL000113053
Generator Name:	Riverside Community College-Norco
Generator Location Street 1:	2001 THIRD STREET
Generator Location City:	NORCO
Generator Location State:	CA
Generator Location Zip:	92860
Generator Mail Street 1:	2001 THIRD STREET
Generator Mail City:	NORCO
Generator Mail Zip:	92860
Generator Mail State:	CA
Designated Facility EPA ID:	CAD044429835
Designated Facility Name:	Clean Harbors Wilmington Llc
Designated Facility Mail Street 2:	1737 East Denni Street
Designated Facility Mail City:	Wilmington
Designated Facility Mail Zip:	90744
Designated Facility Mail State:	CA
Designated Facility Location Street 1:	1737 East Denni Street
Designated Facility Location City:	Wilmington
Designated Facility Location Zip:	90744
Designated Facility Location State:	CA
Manifest Residue Indicator:	N
Rejection Indicator:	N
Manifest Tracking Number:	018539569JJK
Last Updated Date:	20190828
Shipped Date:	20190417
Received Date:	20190419
Manifest Status:	Corrected
Submission Type:	DataImage5Copy
Origin Type:	Service
Generator EPA ID:	CAL000113053
Generator Name:	Riverside Community College-Norco
Generator Location Street 1:	2001 THIRD STREET
Generator Location City:	NORCO
Generator Location State:	CA
Generator Location Zip:	92860
Generator Mail Street 1:	2001 THIRD STREET
Generator Mail City:	NORCO
Generator Mail Zip:	92860
Generator Mail State:	CA
Designated Facility EPA ID:	CAD044429835
Designated Facility Name:	Clean Harbors Wilmington Llc
Designated Facility Mail Street 2:	1737 East Denni Street
Designated Facility Mail City:	Wilmington
Designated Facility Mail Zip:	90744
Designated Facility Mail State:	CA

RIVERSIDE COMMUNITY COLLEGE-NORCO (Continued) **1032267864**

Designated Facility Location Street 1:	1737 East Denni Street
Designated Facility Location City:	Wilmington
Designated Facility Location Zip:	90744
Designated Facility Location State:	CA
Manifest Residue Indicator:	N
Rejection Indicator:	N
Manifest Tracking Number:	018539760JJK
Last Updated Date:	20190828
Shipped Date:	20190613
Received Date:	20190621
Manifest Status:	Corrected
Submission Type:	DataImage5Copy
Origin Type:	Service
Generator EPA ID:	CAL000113053
Generator Name:	Riverside Community College-Norco
Generator Location Street 1:	2001 THIRD STREET
Generator Location City:	NORCO
Generator Location State:	CA
Generator Location Zip:	92860
Generator Mail Street 1:	2001 THIRD STREET
Generator Mail City:	NORCO
Generator Mail Zip:	92860
Generator Mail State:	CA
Designated Facility EPA ID:	CAD044429835
Designated Facility Name:	Clean Harbors Wilmington Llc
Designated Facility Mail Street 2:	1737 East Denni Street
Designated Facility Mail City:	Wilmington
Designated Facility Mail Zip:	90744
Designated Facility Mail State:	CA
Designated Facility Location Street 1:	1737 East Denni Street
Designated Facility Location City:	Wilmington
Designated Facility Location Zip:	90744
Designated Facility Location State:	CA
Manifest Residue Indicator:	N
Rejection Indicator:	N
Manifest Tracking Number:	018539769JJK
Last Updated Date:	20210621
Shipped Date:	20190613
Received Date:	20190625
Manifest Status:	Corrected
Submission Type:	DataImage5Copy
Origin Type:	Service
Generator EPA ID:	CAL000113053
Generator Name:	Riverside Community College-Norco
Generator Location Street 1:	2001 THIRD STREET
Generator Location City:	NORCO
Generator Location State:	CA
Generator Location Zip:	92860
Generator Mail Street 1:	2001 THIRD STREET
Generator Mail City:	NORCO
Generator Mail Zip:	92860
Generator Mail State:	CA
Generator Contact Company Name:	RIVERSIDE COMMUNITY COLLEGE-NORCO
Designated Facility EPA ID:	AZD049318009
Designated Facility Name:	Clean Harbors Arizona Llc

RIVERSIDE COMMUNITY COLLEGE-NORCO (Continued) **1032267864**

Designated Facility Mail Street 2:	1340 West Lincoln Street
Designated Facility Mail City:	Phoenix
Designated Facility Mail Zip:	85007
Designated Facility Mail State:	AZ
Designated Facility Location Street 1:	1340 West Lincoln Street
Designated Facility Location City:	Phoenix
Designated Facility Location Zip:	85007
Designated Facility Location State:	AZ
Manifest Residue Indicator:	N
Rejection Indicator:	N

Transporter:

Manifest Tracking Number:	018539769JJK
Transporter Line Number:	1
Transporter EPA ID:	CAR000183574
Transporter Name:	Environmental Management Tech
Manifest Tracking Number:	018539769JJK
Transporter Line Number:	2
Transporter EPA ID:	ALR000007237
Transporter Name:	Action Resources Incorporated

Waste Line:

Manifest Tracking Number:	018539769JJK
Waste Line Number:	1
U.S. DOT Hazardous Indicator:	Y
U.S. DOT ID Number:	UN2809
U.S. DOT Description:	Un2809, Waste Mercury, 8, (6.1), Pg Iii
Number of Containers:	1
Container Type Code:	DF
Container Type Description:	Fiberboard or plastic drums, barrels, kegs
Waste Quantity:	3
Quantity Unit of Measure Code:	P
Quantity Unit of Measure Description:	Pounds
Waste Quantity, in Tons:	0.0015
Acute Waste Quantity, in Tons:	0
Non-Acute Waste Quantity, in Tons:	0.0015
Waste Quantity, in Kilograms:	1.360545
Acute Waste Quantity, in Kilograms:	0
Non-Acute Waste Quantity, in Kilorgrams:	1.360545
Management Method Code:	H141
Management Method Description:	STORAGE, BULKING AND/OR TRANSFER OFF SITE
Waste Residue Indicator:	N
Quantity Discrepancy Indicator:	N
Waste Type Discrepancy Indicator:	N
EPA Waste Indicator:	Y
Federal Waste Codes:	D009
Quantity Haz Kg:	1.360545
Quantity Haz Tons:	0.0015
Quantity Non Haz Kg:	0
Quantity Non Haz Tons:	0
State Waste Codes:	CA-551

A4 **RIVERSIDE COMMUNITY COLLEGE-NORCO CAMPUS** **FINDS** **1010727971**
Target **2001 3RD ST** **N/A**
Property **NORCO, CA 92860**

Site 4 of 16 in cluster A

Actual: **625 ft.**

FINDS:
Registry ID: 110033606952

Click Here for FRS Facility Detail Report:

Environmental Interest/Information System:
California's Department of Toxic Substances Control's (DTSC's)-EnviroStor database is an online search and Geographic Information System (GIS) tool for identifying sites that have known contamination or sites for which there may be reasons to investigate further. The EnviroStor database includes the following site types: Federal Superfund sites (National Priorities List (NPL)); State Response, including Military Facilities and State Superfund; Voluntary Cleanup; and School sites.

Click this hyperlink while viewing on your computer to access additional FINDS: detail in the EDR Site Report.

A5 **RIVERSIDE COMMUNITY COLLEGE NORCO CAMPUS** **CIWQS** **S121668672**
Target **2001 3RD ST** **N/A**
Property **NORCO, CA 92860**

Site 5 of 16 in cluster A

Actual: **625 ft.**

CIWQS:

Name:	Riverside Community College Norco Campus
Address:	2001 3RD ST
City,State,Zip:	NORCO, CA 92860
Agency:	Riverside Community College Dist
Agency Address:	3845 Market St, Riverside, CA 92501
Place/Project Type:	Construction - Commercial
Region:	8
Program:	CONSTW
Regulatory Measure Status:	Terminated
Regulatory Measure Type:	Storm water construction
Order Number:	99-08DW
WDID:	8 33C354757
NPDES Number:	CAS000002
Effective Date:	03/12/2009
Termination Date:	07/30/2009
Enforcement Actions within 5 years:	0
Violations within 5 years:	0

A6 **RCC-NORCO CAMPUS** **FINDS** **1023314042**
Target **2001 3RD ST** **N/A**
Property **NORCO, CA 92860**

Site 6 of 16 in cluster A

Actual: **625 ft.**

FINDS:
Registry ID: 110066070860

Click Here for FRS Facility Detail Report:

RCC-NORCO CAMPUS (Continued) **1023314042**

Environmental Interest/Information System:
The California Environmental Protection Agency (CalEPA) has recently implemented a new data warehouse system (nSite). This data warehouse combines and merges facility and site information from five different systems managed within CalEPA. The five systems are: California Environmental Reporting System (CERS),EnviroStor, GeoTracker, California Integrated Water Quality System (CIWQS), andToxic Release Inventory (TRI).

Click this hyperlink while viewing on your computer to access additional FINDS: detail in the EDR Site Report.

A7 **RCCD NORCO CAMPUS SOCCER FIELD COMPLEX PHASE 1** **CIWQS** **S121666968**
Target **2001 3RD ST** **N/A**
Property **NORCO, CA 92860**

Site 7 of 16 in cluster A

Actual: **625 ft.**

CIWQS:

Name:	Rccd Norco Campus Soccer Field Complex Phase 1
Address:	2001 3RD ST
City,State,Zip:	NORCO, CA 92860
Agency:	Riverside Community College Dist
Agency Address:	3845 Market St, Riverside, CA 92501
Place/Project Type:	Construction - Reconstruction, Utility
Region:	8
Program:	CONSTW
Regulatory Measure Status:	Terminated
Regulatory Measure Type:	Storm water construction
Order Number:	99-08DW
WDID:	8 33C353489
NPDES Number:	CAS000002
Effective Date:	09/25/2008
Termination Date:	01/20/2009
Enforcement Actions within 5 years:	0
Violations within 5 years:	0

A8 **JFK MIDDLE COLLEGE HIGH SCHOOL** **NPDES** **S121647322**
Target **2001 3RD ST** **CIWQS** **N/A**
Property **CORONA, CA 92860**

Site 8 of 16 in cluster A

Actual: **625 ft.**

NPDES:

Name:	JFK MIDDLE COLLEGE HIGH SCHOOL
Address:	2001 3RD ST
City,State,Zip:	CORONA, CA 92860
WDID:	8 33CN601428
Regulatory Measure Type:	Construction
Status:	Undetermined
Status Date:	08/10/2011
Operator Name:	Corona Norco USD
Operator Address:	2820 Clark Ave
Operator City:	Corona
Operator State:	California
Operator Zip:	92860

JFK MIDDLE COLLEGE HIGH SCHOOL (Continued) **S121647322**

CIWQS:

Name:	Jfk Middle College High School
Address:	2001 3RD ST
City,State,Zip:	CORONA, CA 92860
Agency:	Corona Norco USD
Agency Address:	2820 Clark Ave, Corona, CA 92860
Place/Project Type:	Construction - Other
Region:	8
Program:	CONSTW
Regulatory Measure Status:	Terminated
Regulatory Measure Type:	Storm water construction
Order Number:	99-08DW
WDID:	8 33C333748
NPDES Number:	CAS000002
Effective Date:	04/21/2005
Termination Date:	02/08/2007
Enforcement Actions within 5 years:	0
Violations within 5 years:	0

A9 **RIVERSIDE COMMUNITY COLLEGE-NORCO CAMPUS** **ENVIROSTOR** **S105749954**
Target **2001 3RD ST** **VCP** **N/A**
Property **NORCO, CA 92860** **HIST Cal-Sites**
CERS HAZ WASTE
Site 9 of 16 in cluster A **CERS TANKS**
DEED
Actual: **CERS**
625 ft.

ENVIROSTOR:

Name:	RIVERSIDE COMMUNITY COLLEGE-NORCO CAMPUS
Address:	2001 3RD ST
City,State,Zip:	NORCO, CA 92860
Facility ID:	33820001
Status:	Certified O&M - Land Use Restrictions Only
Status Date:	08/05/2016
Site Code:	402010
Site Type:	Voluntary Cleanup
Site Type Detailed:	Voluntary Agreement
Acres:	713.66
NPL:	NO
Regulatory Agencies:	DTSC
Lead Agency:	DTSC
Program Manager:	Katherine Gould
Supervisor:	Nicholas Ta
Division Branch:	Cleanup Cypress
Assembly:	63
Senate:	32
Restricted Use:	YES
Site Mgmt Req:	NONE SPECIFIED
Funding:	DERA
Latitude:	33.91536
Longitude:	-117.5687
APN:	NONE SPECIFIED
Past Use:	RESEARCH - WEAPONS, ABOVE GROUND STORAGE TANKS, INCINERATOR - OTHER, LDF, RESEARCH - WEAPONS, UNDERGROUND STORAGE TANKS, UNKNOWN
Potential COC:	Dioxin (as 2,3,7,8-TCDD TEQ Lead Antimony and compounds Cadmium and compounds Copper and compounds Furan Lead, Organic (tetraethyl lead Zinc Explosives (UXO, MEC

RIVERSIDE COMMUNITY COLLEGE-NORCO CAMPUS (Continued) **S105749954**

Confirmed COC: 30011-NO Dioxin (as 2,3,7,8-TCDD TEQ Lead Antimony and compounds Cadmium and compounds Copper and compounds Furan Lead, Organic (tetraethyl lead Zinc
Potential Description: SOIL
Alias Name: Naval Weapons Station Seal Beach Detachment Corona
Alias Type: Alternate Name
Alias Name: PART OF FLEET ANALYSIS CENTER-CORONA ANN
Alias Type: Alternate Name
Alias Name: 110033606952
Alias Type: EPA (FRS #)
Alias Name: P43059
Alias Type: PCode
Alias Name: 400202
Alias Type: Project Code (Site Code)
Alias Name: 401998
Alias Type: Project Code (Site Code)
Alias Name: 402010
Alias Type: Project Code (Site Code)
Alias Name: 33820001
Alias Type: Envirostor ID Number

Completed Info:
Completed Area Name: PROJECT WIDE
Completed Document Type: Land Use Restriction Monitoring Report
Completed Date: 07/05/2018

Completed Area Name: PROJECT WIDE
Completed Document Type: Site Characterization Workplan
Completed Date: 01/28/2022

Completed Area Name: PROJECT WIDE
Completed Document Type: Supplemental Site Investigation Workplan
Completed Date: 01/28/2022

Completed Area Name: PROJECT WIDE
Completed Document Type: Soils Management Plan
Completed Date: 04/25/2024

Completed Area Name: PROJECT WIDE
Completed Document Type: Annual Oversight Cost Estimate
Completed Date: 11/26/2013
Comments: Completed

Completed Area Name: PROJECT WIDE
Completed Document Type: Correspondence
Completed Date: 02/24/2015

Completed Area Name: PROJECT WIDE
Completed Document Type: Annual Oversight Cost Estimate
Completed Date: 11/03/2014

Completed Area Name: PROJECT WIDE
Completed Document Type: Annual Oversight Cost Estimate
Completed Date: 11/03/2016
Comments: 2016 - 2017 Annual Cost Est. completed 20161103

Completed Area Name: PROJECT WIDE
Completed Document Type: Annual Oversight Cost Estimate

RIVERSIDE COMMUNITY COLLEGE-NORCO CAMPUS (Continued) **S105749954**

Completed Date: 12/04/2015
Comments: Annual Cost Estimate Completed - FY 2016

Completed Area Name: PROJECT WIDE
Completed Document Type: Land Use Restriction
Completed Date: 03/28/2016

Completed Area Name: PROJECT WIDE
Completed Document Type: Supplemental Site Investigation Report
Completed Date: 01/22/2023

Completed Area Name: PROJECT WIDE
Completed Document Type: Supplemental Site Investigation Workplan
Completed Date: 01/22/2023

Completed Area Name: PROJECT WIDE
Completed Document Type: Supplemental Site Investigation Report
Completed Date: 04/25/2024

Completed Area Name: PROJECT WIDE
Completed Document Type: Soils Management Plan
Completed Date: 06/07/2023

Completed Area Name: PROJECT WIDE
Completed Document Type: Standard Voluntary Agreement
Completed Date: 11/29/2011
Comments: vca executed.

Completed Area Name: PROJECT WIDE
Completed Document Type: * Land Use Restriction Monitoring Report
Completed Date: 02/02/2017
Comments: 2017 LUC Inspection Rpt. Approved 20170202

Completed Area Name: PROJECT WIDE
Completed Document Type: Annual Oversight Cost Estimate
Completed Date: 11/09/2012

Completed Area Name: PROJECT WIDE
Completed Document Type: * Operations and Maintenance Workplan / Report
Completed Date: 05/09/2011
Comments: OLC consultation

Completed Area Name: PROJECT WIDE
Completed Document Type: Feasibility Study Report
Completed Date: 09/30/1990

Completed Area Name: PROJECT WIDE
Completed Document Type: Deed/LUR Enforcement & Implementation Plan
Completed Date: 03/28/2016
Comments: LUC completed on 20160328

Completed Area Name: PROJECT WIDE
Completed Document Type: Fieldwork
Completed Date: 10/18/2013
Comments: Completed

Completed Area Name: PROJECT WIDE

RIVERSIDE COMMUNITY COLLEGE-NORCO CAMPUS (Continued) **S105749954**

Completed Document Type: Monitoring Report
Completed Date: 09/04/2013

Completed Area Name: PROJECT WIDE
Completed Document Type: Land Use Restriction Monitoring Report
Completed Date: 08/26/2020

Completed Area Name: PROJECT WIDE
Completed Document Type: Certification
Completed Date: 08/29/1990
Comments: Cleanup involved removal and offsite disposal of twenty tons of contaminated soil. CU and PB were contaminants of concern. Site was formerly part of the Fleet Analysis Center. A portion of that site became this site.

Completed Area Name: PROJECT WIDE
Completed Document Type: Amendment - Order/Agreement
Completed Date: 10/13/2021

Completed Area Name: PROJECT WIDE
Completed Document Type: Technical Report
Completed Date: 04/08/2014
Comments: DTSC letter sent to RCCD.

Completed Area Name: PROJECT WIDE
Completed Document Type: Soils Management Plan
Completed Date: 04/13/2021

Completed Area Name: PROJECT WIDE
Completed Document Type: Site Characterization Report
Completed Date: 11/13/2019

Completed Area Name: PROJECT WIDE
Completed Document Type: Site Characterization Workplan
Completed Date: 08/21/2019

Completed Area Name: PROJECT WIDE
Completed Document Type: Annual Oversight Cost Estimate
Completed Date: 10/13/2020

Completed Area Name: PROJECT WIDE
Completed Document Type: Annual Oversight Cost Estimate
Completed Date: 06/21/2021

Completed Area Name: PROJECT WIDE
Completed Document Type: Other Report
Completed Date: 06/24/2013
Comments: Workplan completed.

Completed Area Name: PROJECT WIDE
Completed Document Type: Other Report
Completed Date: 03/26/2013

Completed Area Name: PROJECT WIDE
Completed Document Type: Fieldwork
Completed Date: 04/08/2013

RIVERSIDE COMMUNITY COLLEGE-NORCO CAMPUS (Continued) **S105749954**

Completed Area Name: PROJECT WIDE
Completed Document Type: Remedial Action Completion Report
Completed Date: 09/28/2017

Completed Area Name: PROJECT WIDE
Completed Document Type: Site Characterization Report
Completed Date: 05/02/1990
Comments: Air Monitoring, Geophysical Survey, Subsurface Invest. Rpt.

Completed Area Name: PROJECT WIDE
Completed Document Type: Site Characterization Report
Completed Date: 09/28/2017

Completed Area Name: PROJECT WIDE
Completed Document Type: Annual Oversight Cost Estimate
Completed Date: 12/05/2017
Comments: FY 2017 - 2018 Annual Cost Est. Completed 20171205

Completed Area Name: PROJECT WIDE
Completed Document Type: Annual Oversight Cost Estimate
Completed Date: 03/28/2019

Completed Area Name: PROJECT WIDE
Completed Document Type: Annual Oversight Cost Estimate
Completed Date: 11/20/2019

Completed Area Name: PROJECT WIDE
Completed Document Type: Standard Voluntary Agreement
Completed Date: 09/03/2019

VCP:
Name: RIVERSIDE COMMUNITY COLLEGE-NORCO CAMPUS
Address: 2001 3RD ST
City,State,Zip: NORCO, CA 92860
Facility ID: 33820001
Site Type: Voluntary Cleanup
Site Type Detail: Voluntary Agreement
Site Mgmt. Req.: NONE SPECIFIED
Acres: 713.66
National Priorities List: NO
Cleanup Oversight Agencies: DTSC
Lead Agency: DTSC
Lead Agency Description: * DTSC
Project Manager: Katherine Gould
Supervisor: Nicholas Ta
Division Branch: Cleanup Cypress
Site Code: 402010
Assembly: 63
Senate: 32
Status: Certified O&M - Land Use Restrictions Only
Status Date: 08/05/2016
Restricted Use: YES
Funding: DERA
Lat/Long: 33.91536 / -117.5687
APN: NONE SPECIFIED
Past Use: RESEARCH - WEAPONS, ABOVE GROUND STORAGE TANKS, INCINERATOR - OTHER,

RIVERSIDE COMMUNITY COLLEGE-NORCO CAMPUS (Continued) **S105749954**

LDF, RESEARCH - WEAPONS, UNDERGROUND STORAGE TANKS, UNKNOWN
Potential COC: 30009, 30013, 30058, 30108, 30156, 30298, 30343, 30594, 30011
Confirmed COC: 30011-NO,, ,30009,30013,30058,30108,30156,30298,30343,30594
Potential Description: SOIL
Alias Name: Naval Weapons Station Seal Beach Detachment Corona
Alias Type: Alternate Name
Alias Name: PART OF FLEET ANALYSIS CENTER-CORONA ANN
Alias Type: Alternate Name
Alias Name: 110033606952
Alias Type: EPA (FRS #)
Alias Name: P43059
Alias Type: PCode
Alias Name: 400202
Alias Type: Project Code (Site Code)
Alias Name: 401998
Alias Type: Project Code (Site Code)
Alias Name: 402010
Alias Type: Project Code (Site Code)
Alias Name: 33820001
Alias Type: Envirostor ID Number

Completed Info:
Completed Area Name: PROJECT WIDE
Completed Document Type: Land Use Restriction Monitoring Report
Completed Date: 07/05/2018

Completed Area Name: PROJECT WIDE
Completed Document Type: Site Characterization Workplan
Completed Date: 01/28/2022

Completed Area Name: PROJECT WIDE
Completed Document Type: Supplemental Site Investigation Workplan
Completed Date: 01/28/2022

Completed Area Name: PROJECT WIDE
Completed Document Type: Soils Management Plan
Completed Date: 04/25/2024

Completed Area Name: PROJECT WIDE
Completed Document Type: Annual Oversight Cost Estimate
Completed Date: 11/26/2013
Comments: Completed

Completed Area Name: PROJECT WIDE
Completed Document Type: Correspondence
Completed Date: 02/24/2015

Completed Area Name: PROJECT WIDE
Completed Document Type: Annual Oversight Cost Estimate
Completed Date: 11/03/2014

Completed Area Name: PROJECT WIDE
Completed Document Type: Annual Oversight Cost Estimate
Completed Date: 11/03/2016
Comments: 2016 - 2017 Annual Cost Est. completed 20161103

Completed Area Name: PROJECT WIDE
Completed Document Type: Annual Oversight Cost Estimate

RIVERSIDE COMMUNITY COLLEGE-NORCO CAMPUS (Continued) **S105749954**

Completed Date: 12/04/2015
Comments: Annual Cost Estimate Completed - FY 2016

Completed Area Name: PROJECT WIDE
Completed Document Type: Land Use Restriction
Completed Date: 03/28/2016

Completed Area Name: PROJECT WIDE
Completed Document Type: Supplemental Site Investigation Report
Completed Date: 01/22/2023

Completed Area Name: PROJECT WIDE
Completed Document Type: Supplemental Site Investigation Workplan
Completed Date: 01/22/2023

Completed Area Name: PROJECT WIDE
Completed Document Type: Supplemental Site Investigation Report
Completed Date: 04/25/2024

Completed Area Name: PROJECT WIDE
Completed Document Type: Soils Management Plan
Completed Date: 06/07/2023

Completed Area Name: PROJECT WIDE
Completed Document Type: Standard Voluntary Agreement
Completed Date: 11/29/2011
Comments: vca executed.

Completed Area Name: PROJECT WIDE
Completed Document Type: * Land Use Restriction Monitoring Report
Completed Date: 02/02/2017
Comments: 2017 LUC Inspection Rpt. Approved 20170202

Completed Area Name: PROJECT WIDE
Completed Document Type: Annual Oversight Cost Estimate
Completed Date: 11/09/2012

Completed Area Name: PROJECT WIDE
Completed Document Type: * Operations and Maintenance Workplan / Report
Completed Date: 05/09/2011
Comments: OLC consultation

Completed Area Name: PROJECT WIDE
Completed Document Type: Feasibility Study Report
Completed Date: 09/30/1990

Completed Area Name: PROJECT WIDE
Completed Document Type: Deed/LUR Enforcement & Implementation Plan
Completed Date: 03/28/2016
Comments: LUC completed on 20160328

Completed Area Name: PROJECT WIDE
Completed Document Type: Fieldwork
Completed Date: 10/18/2013
Comments: Completed

Completed Area Name: PROJECT WIDE

RIVERSIDE COMMUNITY COLLEGE-NORCO CAMPUS (Continued) **S105749954**

Completed Document Type: Monitoring Report
Completed Date: 09/04/2013

Completed Area Name: PROJECT WIDE
Completed Document Type: Land Use Restriction Monitoring Report
Completed Date: 08/26/2020

Completed Area Name: PROJECT WIDE
Completed Document Type: Certification
Completed Date: 08/29/1990
Comments: Cleanup involved removal and offsite disposal of twenty tons of contaminated soil. CU and PB were contaminants of concern. Site was formerly part of the Fleet Analysis Center. A portion of that site became this site.

Completed Area Name: PROJECT WIDE
Completed Document Type: Amendment - Order/Agreement
Completed Date: 10/13/2021

Completed Area Name: PROJECT WIDE
Completed Document Type: Technical Report
Completed Date: 04/08/2014
Comments: DTSC letter sent to RCCD.

Completed Area Name: PROJECT WIDE
Completed Document Type: Soils Management Plan
Completed Date: 04/13/2021

Completed Area Name: PROJECT WIDE
Completed Document Type: Site Characterization Report
Completed Date: 11/13/2019

Completed Area Name: PROJECT WIDE
Completed Document Type: Site Characterization Workplan
Completed Date: 08/21/2019

Completed Area Name: PROJECT WIDE
Completed Document Type: Annual Oversight Cost Estimate
Completed Date: 10/13/2020

Completed Area Name: PROJECT WIDE
Completed Document Type: Annual Oversight Cost Estimate
Completed Date: 06/21/2021

Completed Area Name: PROJECT WIDE
Completed Document Type: Other Report
Completed Date: 06/24/2013
Comments: Workplan completed.

Completed Area Name: PROJECT WIDE
Completed Document Type: Other Report
Completed Date: 03/26/2013

Completed Area Name: PROJECT WIDE
Completed Document Type: Fieldwork
Completed Date: 04/08/2013

RIVERSIDE COMMUNITY COLLEGE-NORCO CAMPUS (Continued) **S105749954**

Completed Area Name: PROJECT WIDE
Completed Document Type: Remedial Action Completion Report
Completed Date: 09/28/2017

Completed Area Name: PROJECT WIDE
Completed Document Type: Site Characterization Report
Completed Date: 05/02/1990
Comments: Air Monitoring, Geophysical Survey, Subsurface Invest. Rpt.

Completed Area Name: PROJECT WIDE
Completed Document Type: Site Characterization Report
Completed Date: 09/28/2017

Completed Area Name: PROJECT WIDE
Completed Document Type: Annual Oversight Cost Estimate
Completed Date: 12/05/2017
Comments: FY 2017 - 2018 Annual Cost Est. Completed 20171205

Completed Area Name: PROJECT WIDE
Completed Document Type: Annual Oversight Cost Estimate
Completed Date: 03/28/2019

Completed Area Name: PROJECT WIDE
Completed Document Type: Annual Oversight Cost Estimate
Completed Date: 11/20/2019

Completed Area Name: PROJECT WIDE
Completed Document Type: Standard Voluntary Agreement
Completed Date: 09/03/2019

Calsite:
Name: RIVERSIDE COMMUNITY COLLEGE-NORCO CAMPUS
Address: 2001 3RD ST
City: NORCO
Region: GLENDALE
Facility ID: 33820001
Facility Type: OPEN
Type: OPEN MILITARY BASE
Branch: SO
Branch Name: OMF-SOUTHERN CALIF
State Senate District: 08291990
Status: CERTIFIED OPERATION AND MAINTENANCE, ALL PLANNED ACTIVITIES IMPLEMENTED, REMEDIATION CONTINUES
Status Name: CERTIFIED / OPERATION & MAINTENANCE
Lead Agency: DEPT OF TOXIC SUBSTANCES CONTROL
NPL: Not Listed
SIC Code: 82
SIC Name: EDUCATIONAL SERVICES
Groundwater Contamination: Unknown
Lat/Long (dms): 0 0 0 / 0 0 0
State Assembly District Code: 71
State Senate District Code: 37
Facility ID: 33820001
Activity: OM
Activity Name: OPERATION & MAINTENANCE
AWP Code: 1

RIVERSIDE COMMUNITY COLLEGE-NORCO CAMPUS (Continued) **S105749954**

Proposed Budget:	0
AWP Completion Date:	06301995
Est Person-Yrs to complete:	0
Estimated Size:	S
Activity Status:	COM
Definition of Status:	CERTIFIED / OPERATION & MAINTENANCE
Liquids Removed (Gals):	0
Liquids Treated (Gals):	0
For Commercial Reuse:	0
For Industrial Reuse:	0
For Residential Reuse:	0
Unknown Type:	0
Facility ID:	33820001
Activity:	RIFS
Activity Name:	REMEDIAL INVESTIGATION / FEASIBILITY STUDY
AWP Code:	1
Proposed Budget:	0
AWP Completion Date:	09301990
Comments Date:	09301990
Est Person-Yrs to complete:	0
Activity Status:	COM
Definition of Status:	CERTIFIED / OPERATION & MAINTENANCE
Liquids Removed (Gals):	0
Liquids Treated (Gals):	0
For Commercial Reuse:	0
For Industrial Reuse:	0
For Residential Reuse:	0
Unknown Type:	0
Facility ID:	33820001
Activity:	RAP
Activity Name:	REMEDIAL ACTION PLAN / RECORD OF DECISION
AWP Code:	1
Proposed Budget:	0
AWP Completion Date:	06301990
Comments Date:	06301990
Est Person-Yrs to complete:	0
Activity Status:	COM
Definition of Status:	CERTIFIED / OPERATION & MAINTENANCE
Liquids Removed (Gals):	0
Liquids Treated (Gals):	0
For Commercial Reuse:	0
For Industrial Reuse:	0
For Residential Reuse:	0
Unknown Type:	0
Facility ID:	33820001
Activity:	FRA
Activity Name:	FINAL REMEDIAL ACTION
AWP Code:	1
Proposed Budget:	0
AWP Completion Date:	06301990
Comments Date:	06301990
Est Person-Yrs to complete:	0
Activity Status:	COM
Definition of Status:	CERTIFIED / OPERATION & MAINTENANCE
Liquids Removed (Gals):	0
Liquids Treated (Gals):	0
For Commercial Reuse:	0

RIVERSIDE COMMUNITY COLLEGE-NORCO CAMPUS (Continued) **S105749954**

For Industrial Reuse: 0
For Residential Reuse: 0
Unknown Type: 0
Facility ID: 33820001
Activity: CERT
Activity Name: CERTIFICATION
Proposed Budget: 0
Comments Date: 08291990
Est Person-Yrs to complete: 0
Activity Status: COM
Definition of Status: CERTIFIED / OPERATION & MAINTENANCE
Liquids Removed (Gals): 0
Liquids Treated (Gals): 0
Removal Action Certification: N
For Commercial Reuse: 0
For Industrial Reuse: 0
For Residential Reuse: 0
Unknown Type: 0
Alternate Address: 2001 3RD ST
Alternate City,St,Zip: NORCO, CA 92860
Alternate Address: 2001 THIRD STREET
Alternate City,St,Zip: NORCO, CA 91720
Comments Date: 08291990
Comments: Cleanup involved removal and offsite disposal of twenty tons of c
Comments Date: 08291990
Comments: ontaminated soil. CU and PB were contaminants of concern. Site
Comments Date: 08291990
Comments: was formerly part of the Fleet Analysis Center. A portion of tha
Comments Date: 08291990
Comments: t site became this site.
ID Name: BEP DATABASE PCODE
ID Value: P43059
Alternate Name: PART OF FLEET ANALYSIS CENTER-CORONA ANN
Alternate Name: RIVERSIDE COMMUNITY COLLEGE-NORCO CAMPUS

CERS HAZ WASTE:
Name: RCC-NORCO CAMPUS
Address: 2001 3RD ST
City,State,Zip: NORCO, CA 92860-2600
Site ID: 146854
CERS ID: 10327072
CERS Description: Hazardous Waste Generator

CERS TANKS:
Name: RCC-NORCO CAMPUS
Address: 2001 3RD ST
City,State,Zip: NORCO, CA 92860-2600
Site ID: 146854
CERS ID: 10327072
CERS Description: Aboveground Petroleum Storage

DEED:
Name: RIVERSIDE COMMUNITY COLLEGE-NORCO CAMPUS
Address: 2001 3RD ST
City,State,Zip: NORCO, CA 92860
Envirostor ID: 33820001

RIVERSIDE COMMUNITY COLLEGE-NORCO CAMPUS (Continued) **S105749954**

Area: PROJECT WIDE
Sub Area: Not reported
Site Type: VOLUNTARY CLEANUP
Status: CERTIFIED O&M - LAND USE RESTRICTIONS ONLY
Agency: Not reported
Deed Date(s): Not reported
File Name: Envirostor Land Use Restrictions

CERS:
Name: RCC-NORCO CAMPUS
Address: 2001 3RD ST
City,State,Zip: NORCO, CA 92860-2600
Site ID: 146854
CERS ID: 10327072
CERS Description: Chemical Storage Facilities

Violations:
Site ID: 146854
Site Name: RCC-Norco Campus
Violation Date: 06-15-2017
Citation: HSC 6.67 25270.4.5(a) - California Health and Safety Code, Chapter 6.67, Section(s) 25270.4.5(a)
Violation Description: Failure to comply with one or more of the following requirements: 1. Have record of inspections and integrity tests signed by the appropriate supervisor or inspector. 2. Keep written procedures and records of inspections and integrity tests for at least three years. 3. Keep comparison records.
Violation Notes: Returned to compliance on 12/11/2017.
Violation Division: Riverside County Department of Env Health
Violation Program: APSA
Violation Source: CERS,

Site ID: 146854
Site Name: RCC-Norco Campus
Violation Date: 06-15-2017
Citation: HSC 6.95 25508(a)(1) - California Health and Safety Code, Chapter 6.95, Section(s) 25508(a)(1)
Violation Description: Failure to complete and electronically submit hazardous material inventory information for all reportable hazardous materials on site at or above reportable quantities.
Violation Notes: Returned to compliance on 09/07/2017.
Violation Division: Riverside County Department of Env Health
Violation Program: HMRRP
Violation Source: CERS,

Site ID: 146854
Site Name: RCC-Norco Campus
Violation Date: 06-15-2017
Citation: Un-Specified
Violation Description: Business Plan Program - Operations/Maintenance - General Local Ordinance
Violation Notes: Returned to compliance on 09/07/2017.
Violation Division: Riverside County Department of Env Health
Violation Program: HMRRP
Violation Source: CERS,

Site ID: 146854

RIVERSIDE COMMUNITY COLLEGE-NORCO CAMPUS (Continued) **S105749954**

Site Name:	RCC-Norco Campus
Violation Date:	06-15-2017
Citation:	HSC 6.95 25508(a)(1) - California Health and Safety Code, Chapter 6.95, Section(s) 25508(a)(1)
Violation Description:	Failure to annually review and electronically certify that the business plan is complete and accurate on or before the annual due date.
Violation Notes:	Returned to compliance on 09/07/2017.
Violation Division:	Riverside County Department of Env Health
Violation Program:	HMRRP
Violation Source:	CERS,
Site ID:	146854
Site Name:	RCC-Norco Campus
Violation Date:	06-15-2017
Citation:	40 CFR 1 262.34(d)(5)(iii) - U.S. Code of Federal Regulations, Title 40, Chapter 1, Section(s) 262.34(d)(5)(iii)
Violation Description:	Failure to ensure that all employees are thoroughly familiar with proper waste handling and emergency procedures, relevant to their responsibilities during normal facility operations and emergencies.
Violation Notes:	Returned to compliance on 09/07/2017.
Violation Division:	Riverside County Department of Env Health
Violation Program:	HW
Violation Source:	CERS,
Site ID:	146854
Site Name:	RCC-Norco Campus
Violation Date:	06-15-2017
Citation:	HSC 6.5 25201(a) - California Health and Safety Code, Chapter 6.5, Section(s) 25201(a)
Violation Description:	Failure to dispose of hazardous waste at a facility which has a permit from DTSC or disposing of hazardous waste at any point which is not authorized according to this chapter.
Violation Notes:	Returned to compliance on 06/14/2018.
Violation Division:	Riverside County Department of Env Health
Violation Program:	HW
Violation Source:	CERS,
Site ID:	146854
Site Name:	RCC-Norco Campus
Violation Date:	06-15-2017
Citation:	HSC 6.67 25270.4.5(a) - California Health and Safety Code, Chapter 6.67, Section(s) 25270.4.5(a)
Violation Description:	Failure to maintain a complete copy of the SPCC Plan at the facility if the facility is normally attended at least four hours per day, or at the nearest field office if the facility is not so attended.
Violation Notes:	Returned to compliance on 12/11/2017.
Violation Division:	Riverside County Department of Env Health
Violation Program:	APSA
Violation Source:	CERS,
Site ID:	146854
Site Name:	RCC-Norco Campus
Violation Date:	06-15-2017
Citation:	HSC 6.95 25508(a)(1) - California Health and Safety Code, Chapter 6.95, Section(s) 25508(a)(1)
Violation Description:	Failure to complete and electronically submit a business plan when

RIVERSIDE COMMUNITY COLLEGE-NORCO CAMPUS (Continued) **S105749954**

	storing/handling a hazardous material at or above reportable quantities.
Violation Notes:	Returned to compliance on 09/07/2017.
Violation Division:	Riverside County Department of Env Health
Violation Program:	HMRRP
Violation Source:	CERS,
Site ID:	146854
Site Name:	RCC-Norco Campus
Violation Date:	06-15-2017
Citation:	19 CCR 6.95 25508(a)(1) - California Code of Regulations, Title 19, Chapter 6.95, Section(s) 25508(a)(1)
Violation Description:	Failure to complete and electronically submit the Business Activities Page and/or Business Owner Operator Identification Page.
Violation Notes:	Returned to compliance on 09/07/2017.
Violation Division:	Riverside County Department of Env Health
Violation Program:	HMRRP
Violation Source:	CERS,
Site ID:	146854
Site Name:	RCC-Norco Campus
Violation Date:	06-15-2017
Citation:	Un-Specified
Violation Description:	Business Plan Program - Operations/Maintenance - General Local Ordinance
Violation Notes:	Returned to compliance on 06/14/2018.
Violation Division:	Riverside County Department of Env Health
Violation Program:	HMRRP
Violation Source:	CERS,
Site ID:	146854
Site Name:	RCC-Norco Campus
Violation Date:	06-15-2017
Citation:	40 CFR 1 262.34(d)(5)(ii) - U.S. Code of Federal Regulations, Title 40, Chapter 1, Section(s) 262.34(d)(5)(ii)
Violation Description:	Failure to post the following information next to the telephone: (A) The name and telephone number of the emergency coordinator; (B) Location of fire extinguishers and spill control material, and, if present, fire alarm; and (C) The telephone number of the fire department, unless the facility has a direct alarm.
Violation Notes:	Returned to compliance on 09/07/2017.
Violation Division:	Riverside County Department of Env Health
Violation Program:	HW
Violation Source:	CERS,
Site ID:	146854
Site Name:	RCC-Norco Campus
Violation Date:	06-14-2018
Citation:	22 CCR 23 66273.34 - California Code of Regulations, Title 22, Chapter 23, Section(s) 66273.34
Violation Description:	Failure to label or mark each individual or container or the designated area of universal waste as required. 1) Waste batteries shall be marked with "Universal Waste-Battery(ies) . 2) Mercury containing equipment shall be marked with "Universal Waste -Mercury-Containing Equipment . 3) Lamps shall be marked with Universal Waste-Lamp(s) . 4)Each electronic devices or the container or the designated area shall be marked with Universal Waste-Electronic

RIVERSIDE COMMUNITY COLLEGE-NORCO CAMPUS (Continued) **S105749954**

Device(s) . 5) Each CRTs or the container or the designated area shall be marked with "Universal Waste-CRT(s) . 6) CRT glass or the designated area shall be marked with Universal Waste-CRT glass .
Violation Notes: Returned to compliance on 07/05/2018.
Violation Division: Riverside County Department of Env Health
Violation Program: HW
Violation Source: CERS,

Site ID: 146854
Site Name: RCC-Norco Campus
Violation Date: 06-15-2017
Citation: HSC 6.95 25505(a)(4) - California Health and Safety Code, Chapter 6.95, Section(s) 25505(a)(4)
Violation Description: Failure to provide initial and annual training to all employees in safety procedures in the event of a release or threatened release of a hazardous material or failure to document and maintain training records for a minimum of three years.
Violation Notes: Returned to compliance on 09/07/2017.
Violation Division: Riverside County Department of Env Health
Violation Program: HMRRP
Violation Source: CERS,

Site ID: 146854
Site Name: RCC-Norco Campus
Violation Date: 06-15-2017
Citation: HSC 6.67 25270.4.5(b) - California Health and Safety Code, Chapter 6.67, Section(s) 25270.4.5(b)
Violation Description: Failure of a conditionally exempt facility to allow the UPA to conduct a periodic inspection, install secondary containment when the UPA determines that it is necessary, and/or conduct daily visual inspections to protect the waters of the state.
Violation Notes: Returned to compliance on 12/11/2017.
Violation Division: Riverside County Department of Env Health
Violation Program: APSA
Violation Source: CERS,

Site ID: 146854
Site Name: RCC-Norco Campus
Violation Date: 07-05-2017
Citation: HSC 6.95 25508(a)(1) - California Health and Safety Code, Chapter 6.95, Section(s) 25508(a)(1)
Violation Description: Failure to annually review and electronically certify that the business plan is complete and accurate on or before the annual due date.
Violation Notes: Returned to compliance on 08/03/2017.
Violation Division: Riverside County Department of Env Health
Violation Program: HMRRP
Violation Source: CERS,

Site ID: 146854
Site Name: RCC-Norco Campus
Violation Date: 06-15-2017
Citation: HSC 6.67 25270.4.5(a) - California Health and Safety Code, Chapter 6.67, Section(s) 25270.4.5(a)
Violation Description: Failure to prepare and implement a Spill Prevention Control and Countermeasure (SPCC) Plan.
Violation Notes: Returned to compliance on 12/11/2017.

RIVERSIDE COMMUNITY COLLEGE-NORCO CAMPUS (Continued) **S105749954**

Violation Division: Riverside County Department of Env Health
Violation Program: APSA
Violation Source: CERS,

Site ID: 146854
Site Name: RCC-Norco Campus
Violation Date: 06-15-2017
Citation: HSC 6.5 Multiple - California Health and Safety Code, Chapter 6.5, Section(s) Multiple
Violation Description: Hazardous Waste Generator Program - Abandonment/Illegal Disposal/Unauthorized Treatment - General
Violation Notes: Returned to compliance on 09/07/2017.
Violation Division: Riverside County Department of Env Health
Violation Program: HW
Violation Source: CERS,

Site ID: 146854
Site Name: RCC-Norco Campus
Violation Date: 06-15-2017
Citation: 22 CCR 23 66273.31(a) - California Code of Regulations, Title 22, Chapter 23, Section(s) 66273.31(a)
Violation Description: Failure of the universal waste handler to transfer universal waste to the appropriate destination facility.
Violation Notes: Returned to compliance on 06/14/2018.
Violation Division: Riverside County Department of Env Health
Violation Program: HW
Violation Source: CERS,

Site ID: 146854
Site Name: RCC-Norco Campus
Violation Date: 06-24-2021
Citation: HSC 6.95 25508.2 - California Health and Safety Code, Chapter 6.95, Section(s) 25508.2
Violation Description: Failure to annually review and electronically certify that the business plan is complete and accurate on or before the annual due date.
Violation Notes: Returned to compliance on 06/24/2021. OBSERVATION: No annual business plan certification was observed in the statewide information management system for the year 2020. CORRECTIVE ACTION: Owner/Operator shall submit an updated business plan in the statewide information management system (e.g. CERS) at http://cers.calepa.ca.gov. Business plans shall be reviewed and certified on at least an annual basis before the expiration of the annual permit with this Department (10/31/XX). Operator has submitted in CERS now.
Violation Division: Riverside County Department of Env Health
Violation Program: HMRRP
Violation Source: CERS,

Site ID: 146854
Site Name: RCC-Norco Campus
Violation Date: 06-15-2017
Citation: HSC 6.95 25508.1(a)-(f) - California Health and Safety Code, Chapter 6.95, Section(s) 25508.1(a)-(f)
Violation Description: Failure to electronically update business plan within 30 days of any one of the following events: A 100 percent or more increase in the quantity of a previously disclosed material. Any handling of a previously undisclosed hazardous materials at or above reportable

RIVERSIDE COMMUNITY COLLEGE-NORCO CAMPUS (Continued) **S105749954**

	quantities. A change of business address, business ownership, or business name. A substantial change in the handler's operations that requires modification to any portion of the business plan.
Violation Notes:	Returned to compliance on 09/07/2017.
Violation Division:	Riverside County Department of Env Health
Violation Program:	HMRRP
Violation Source:	CERS,
Site ID:	146854
Site Name:	RCC-Norco Campus
Violation Date:	06-15-2017
Citation:	HSC 6.67 25270.4.5(a) - California Health and Safety Code, Chapter 6.67, Section(s) 25270.4.5(a)
Violation Description:	Failure to provide the following training to all oil-handling personnel: 1. Operation and maintenance of equipment to prevent discharges. 2. Discharge procedure protocols. 3. Applicable pollution control laws, rules, and regulations. 4. General facility operations. 5. Contents of the SPCC Plan.
Violation Notes:	Returned to compliance on 12/11/2017.
Violation Division:	Riverside County Department of Env Health
Violation Program:	APSA
Violation Source:	CERS,
Site ID:	146854
Site Name:	RCC-Norco Campus
Violation Date:	05-16-2024
Citation:	HSC 6.67 25270.4.5 (a) - California Health and Safety Code, Chapter 6.67, Section(s) 25270.4.5 (a)
Violation Description:	Failure to complete a review and evaluation of the SPCC Plan at least once every five years, document the completion of the review, and sign a statement as to whether the SPCC Plan will be amended.
Violation Notes:	Returned to compliance on 05/16/2024.
Violation Division:	Riverside County Department of Env Health
Violation Program:	APSA
Violation Source:	CERS,
Site ID:	146854
Site Name:	RCC-Norco Campus
Violation Date:	06-15-2017
Citation:	22 CCR 12 66262.34(f) - California Code of Regulations, Title 22, Chapter 12, Section(s) 66262.34(f)
Violation Description:	Failure to properly label hazardous waste accumulation containers and portable tanks with the following requirements: "Hazardous Waste", name and address of the generator, physical and chemical characteristics of the Hazardous Waste, and starting accumulation date.
Violation Notes:	Returned to compliance on 09/07/2017.
Violation Division:	Riverside County Department of Env Health
Violation Program:	HW
Violation Source:	CERS,
Site ID:	146854
Site Name:	RCC-Norco Campus
Violation Date:	07-20-2022
Citation:	HSC 6.95 25508.2 - California Health and Safety Code, Chapter 6.95, Section(s) 25508.2
Violation Description:	Failure to annually review and electronically certify that the

RIVERSIDE COMMUNITY COLLEGE-NORCO CAMPUS (Continued) **S105749954**

	business plan is complete and accurate on or before the annual due date.
Violation Notes:	Returned to compliance on 08/19/2022.
Violation Division:	Riverside County Department of Env Health
Violation Program:	HMRRP
Violation Source:	CERS,
Site ID:	146854
Site Name:	RCC-Norco Campus
Violation Date:	06-15-2017
Citation:	22 CCR 16 66266.81(a)(3) - California Code of Regulations, Title 22, Chapter 16, Section(s) 66266.81(a)(3)
Violation Description:	Failure of facilities that accept spent lead acid batteries in exchange or partial exchange for operable lead-acid storage batteries to comply with the following storage requirements : 1) Storing more than one ton of spent batteries at any one location for more than 180 days. 2) Storing one ton or less of spent batteries at any one location for more than one year, or 3) Removing the electrolyte.
Violation Notes:	Returned to compliance on 06/14/2018.
Violation Division:	Riverside County Department of Env Health
Violation Program:	HW
Violation Source:	CERS,
Site ID:	146854
Site Name:	RCC-Norco Campus
Violation Date:	06-15-2017
Citation:	HSC 6.95 25508(a)(1) - California Health and Safety Code, Chapter 6.95, Section(s) 25508(a)(1)
Violation Description:	Failure to complete and electronically submit a site map with all required content.
Violation Notes:	Returned to compliance on 09/07/2017.
Violation Division:	Riverside County Department of Env Health
Violation Program:	HMRRP
Violation Source:	CERS,
Site ID:	146854
Site Name:	RCC-Norco Campus
Violation Date:	06-14-2018
Citation:	Un-Specified
Violation Description:	Business Plan Program - Operations/Maintenance - General Local Ordinance
Violation Notes:	Returned to compliance on 07/05/2018.
Violation Division:	Riverside County Department of Env Health
Violation Program:	HMRRP
Violation Source:	CERS,
Site ID:	146854
Site Name:	RCC-Norco Campus
Violation Date:	06-15-2017
Citation:	40 CFR 1 262.34(d)(5)(i) - U.S. Code of Federal Regulations, Title 40, Chapter 1, Section(s) 262.34(d)(5)(i)
Violation Description:	Failure to have at least one employee either on the premises or on call (i.e., available to respond to an emergency by reaching the facility within a short period of time) with the responsibility for coordinating all emergency response measures.
Violation Notes:	Returned to compliance on 09/07/2017.
Violation Division:	Riverside County Department of Env Health

RIVERSIDE COMMUNITY COLLEGE-NORCO CAMPUS (Continued) **S105749954**

Violation Program: HW
Violation Source: CERS,

Evaluation:
Eval General Type: Other/Unknown
Eval Date: 06-14-2018
Violations Found: Yes
Eval Type: Other, not routine, done by local agency
Eval Division: Riverside County Department of Env Health
Eval Program: HMRRP
Eval Source: CERS,

Eval General Type: Compliance Evaluation Inspection
Eval Date: 06-15-2017
Violations Found: Yes
Eval Type: Routine done by local agency
Eval Division: Riverside County Department of Env Health
Eval Program: HMRRP
Eval Source: CERS,

Eval General Type: Compliance Evaluation Inspection
Eval Date: 06-24-2021
Violations Found: Yes
Eval Type: Routine done by local agency
Eval Notes: Routine inspection conducted by D. Garcia and T. Sultan. This facility is a community college that retains a 2,100 diesel back up generator and 29- 309 cubic feet of Nitrogen cylinders for fuel cell located at Northern end of school behind building F1 and T (Operations System Center). Building D has a chemical lab on the second floor where a few cylinders of Nitrogen, Hydrogen and CO2 are stored. The school cafeteria at building S has 4 cylinders 435 cubic feet each of CO2. NOTE: Ensure rooms and entrance of buildings that contain hazardous materials have a NFPA sign to better advise emergency responders as to what chemicals are stored in that specific location. No signature obtained due to COVID-19.
Eval Division: Riverside County Department of Env Health
Eval Program: HMRRP
Eval Source: CERS,

Eval General Type: Other/Unknown
Eval Date: 07-20-2022
Violations Found: Yes
Eval Type: Other, not routine, done by local agency
Eval Division: Riverside County Department of Env Health
Eval Program: HMRRP
Eval Source: CERS,

Eval General Type: Other/Unknown
Eval Date: 08-27-2013
Violations Found: No
Eval Type: Other, not routine, done by local agency
Eval Division: Riverside County Department of Env Health
Eval Program: HMRRP
Eval Source: CERS,

Eval General Type: Other/Unknown
Eval Date: 09-07-2017

RIVERSIDE COMMUNITY COLLEGE-NORCO CAMPUS (Continued) **S105749954**

Violations Found: No
Eval Type: Other, not routine, done by local agency
Eval Division: Riverside County Department of Env Health
Eval Program: HW
Eval Source: CERS,

Eval General Type: Compliance Evaluation Inspection
Eval Date: 06-15-2017
Violations Found: Yes
Eval Type: Routine done by local agency
Eval Division: Riverside County Department of Env Health
Eval Program: APSA
Eval Source: CERS,

Eval General Type: Compliance Evaluation Inspection
Eval Date: 06-15-2017
Violations Found: Yes
Eval Type: Routine done by local agency
Eval Division: Riverside County Department of Env Health
Eval Program: HW
Eval Source: CERS,

Eval General Type: Other/Unknown
Eval Date: 12-11-2017
Violations Found: No
Eval Type: Other, not routine, done by local agency
Eval Division: Riverside County Department of Env Health
Eval Program: APSA
Eval Source: CERS,

Eval General Type: Compliance Evaluation Inspection
Eval Date: 05-16-2024
Violations Found: No
Eval Type: Routine done by local agency
Eval Notes: Facility is a college campus that generates the following hazardous waste: Waste chemistry solution & waste lead batteries (located by the operations center), incidental waste coolant & contaminated rags (located in a yellow containment behind the CACT building). Hauler: Environmental Management Technologies ***NOTES: Manifests located at Operations Center Office.
Eval Division: Riverside County Department of Env Health
Eval Program: HW
Eval Source: CERS,

Eval General Type: Compliance Evaluation Inspection
Eval Date: 05-16-2024
Violations Found: No
Eval Type: Routine done by local agency
Eval Notes: Facility is a college campus that stores the following: compressed gases (i.e. nitrogen, CO2, hrdrogen, Nitrogen & Hydrogen mixture, Argon & Co2 mixture, and Oxygen), Diesel Fuel, gasoline, paint, pesticides, propane, and chemistry solvents. ***NOTE(S): Observed the following hazardous materials onsite not included on the online CERS system: Located by the gas shed by Building M1: - Gasoline: (Multiple 5 gallons containers) - Paint: (~ 100 gallons) - Pesticides : (50 lb bags (~ 8 bags)) & liquid pesticide containers - Propane: (~ 44 gallons) - Argon/CO2 mixture compressed gas Ensure to include the

RIVERSIDE COMMUNITY COLLEGE-NORCO CAMPUS (Continued) **S105749954**

hazardous materials listed above onto the online CERS system. *** Chemistry / Bio solvents located at the Environmental Science Center Lab 128 near greenhouse (Building D Humanities) & ST Building (Bio Labs); Cafeteria (Co2); By Building F1 (Nitrogen & Hydrogen Mixture Gas); By Building M1 (propane, paint, gasoline, pesticides,argon/ CO2 compressed [Truncated]

Eval Division: Riverside County Department of Env Health
Eval Program: HMRRP
Eval Source: CERS,

Eval General Type: Other/Unknown
Eval Date: 08-27-2013
Violations Found: No
Eval Type: Other, not routine, done by local agency
Eval Division: Riverside County Department of Env Health
Eval Program: HW
Eval Source: CERS,

Eval General Type: Compliance Evaluation Inspection
Eval Date: 05-16-2024
Violations Found: Yes
Eval Type: Routine done by local agency
Eval Division: Riverside County Department of Env Health
Eval Program: APSA
Eval Source: CERS,

Eval General Type: Other/Unknown
Eval Date: 06-14-2018
Violations Found: Yes
Eval Type: Other, not routine, done by local agency
Eval Division: Riverside County Department of Env Health
Eval Program: HW
Eval Source: CERS,

Eval General Type: Compliance Evaluation Inspection
Eval Date: 06-24-2021
Violations Found: No
Eval Type: Routine done by local agency
Eval Division: Riverside County Department of Env Health
Eval Program: APSA
Eval Source: CERS,

Eval General Type: Compliance Evaluation Inspection
Eval Date: 06-24-2021
Violations Found: No
Eval Type: Routine done by local agency
Eval Notes: Routine inspection conducted by D. Garcia and T. Sultan. This facility is a community college that generates hazardous waste from chemical laboratory class, biowaste (specimens); as well as contaminated shop rags, used oil, metal for recycling from the CNC machines located in Building K (Applied and Competitive Technologies). The hauler is Environmental Management Tech. NOTE: Observed empty 55 gallon drums. Ensure drums are labeled with the words empty and the date they were emptied. No signature obtained due to COVID-19.
Eval Division: Riverside County Department of Env Health
Eval Program: HW
Eval Source: CERS,

RIVERSIDE COMMUNITY COLLEGE-NORCO CAMPUS (Continued) **S105749954**

Eval General Type: Other/Unknown
Eval Date: 07-05-2017
Violations Found: Yes
Eval Type: Other, not routine, done by local agency
Eval Division: Riverside County Department of Env Health
Eval Program: HMRRP
Eval Source: CERS,

Eval General Type: Other/Unknown
Eval Date: 09-07-2017
Violations Found: No
Eval Type: Other, not routine, done by local agency
Eval Division: Riverside County Department of Env Health
Eval Program: HMRRP
Eval Source: CERS,

Affiliation:
Affiliation Type Desc: Environmental Contact
Entity Name: Travonne Bell
Affiliation Address: 2001 Thirs Street
Affiliation City: Norco
Affiliation State: CA
Affiliation Zip: 92860
Affiliation Phone: ,

Affiliation Type Desc: Identification Signer
Entity Name: Justin Czerniak
Entity Title: College Safety and Emergency Planning Coordinator
Affiliation Phone: ,

Affiliation Type Desc: Operator
Entity Name: Travonne Bell
Affiliation Phone: (951) 372-7040,

Affiliation Type Desc: Parent Corporation
Entity Name: Norco College - RCCD
Affiliation Phone: ,

Affiliation Type Desc: Document Preparer
Entity Name: Justin Czerniak
Affiliation Phone: ,

Affiliation Type Desc: Facility Mailing Address
Entity Name: Mailing Address
Affiliation Address: 2001 Third St
Affiliation City: Norco
Affiliation State: CA
Affiliation Zip: 92860-2600
Affiliation Phone: ,

Affiliation Type Desc: Property Owner
Entity Name: Norco College
Affiliation Address: 2001 Third St
Affiliation City: Norco
Affiliation State: CA
Affiliation Country: United States
Affiliation Zip: 92860

RIVERSIDE COMMUNITY COLLEGE-NORCO CAMPUS (Continued) **S105749954**

Affiliation Phone: (951) 372-7040,

Affiliation Type Desc: CUPA District
Entity Name: Riverside Cnty Env Health
Affiliation Address: 4065 County Circle Drive, Room 104
Affiliation City: Riverside
Affiliation State: CA
Affiliation Zip: 92503
Affiliation Phone: (951) 358-5055,

Affiliation Type Desc: Legal Owner
Entity Name: Norco College
Affiliation Address: 2001 Third St
Affiliation City: Norco
Affiliation State: CA
Affiliation Country: United States
Affiliation Zip: 92860
Affiliation Phone: (951) 372-7040,

A10 **NORCO COLLEGE** **FINDS** **1024657508**
Target **2001 3RD ST** **ECHO** **N/A**
Property **NORCO, CA 92860**

Site 10 of 16 in cluster A

Actual:
625 ft.

FINDS:
Registry ID: 110070445896

Click Here for FRS Facility Detail Report:

Environmental Interest/Information System:
The Resource Conservation and Recovery Act Information System (RCRAInfo) is EPA's comprehensive information system in support of the Resource Conservation and Recovery Act (RCRA) of 1976 and the Hazardous and Solid Waste Amendments (HSWA) of 1984. It tracks many types of information about generators, transporters, treaters, storers, and disposers of hazardous waste.

Click this hyperlink while viewing on your computer to access additional FINDS: detail in the EDR Site Report.

ECHO:
Envid: 1024657508
Registry ID: 110070445896

DFR URL:
Name: NORCO COLLEGE
Address: 2001 3rd St
City,State,Zip: NORCO, CA 92860

A11 **RIVERSIDE COMMUNITY COLLEGE NORCO CAMPUS** **RCRA NonGen / NLR** **1024791871**
Target **2001 3RD ST** **E MANIFEST** **CAL000113053**
Property **NORCO, CA 92860**

Site 11 of 16 in cluster A

Actual:
625 ft.

RCRA Listings:

Date Form Received by Agency:	19930325
Handler Name:	Norco College
Handler Address:	2001 3rd St
Handler City,State,Zip:	NORCO, CA 92860-2627
EPA ID:	CAL000113053
Contact Name:	JUSTIN CZERNIAK
Contact Address:	2001 THIRD ST
Contact City,State,Zip:	NORCO, CA 92860
Contact Telephone:	951-378-7798
Contact Email:	JUSTIN.CZERNIAK@NORCOCOLLEGE.EDU
EPA Region:	09
Federal Waste Generator Description:	Not a generator, verified
Active Site Indicator:	Handler Activities
Mailing Address:	2001 THIRD ST
Mailing City,State,Zip:	NORCO, CA 92860-0000
Owner Name:	Riverside Community Colg Dist
Owner Type:	Other
Operator Name:	Justin Czerniak
Operator Type:	Other
Short-Term Generator Activity:	No
Importer Activity:	No
Mixed Waste Generator:	No
Transporter Activity:	No
Transfer Facility Activity:	No
Recycler Activity with Storage:	No
Small Quantity On-Site Burner Exemption:	No
Smelting Melting and Refining Furnace Exemption:	No
Underground Injection Control:	No
Off-Site Waste Receipt:	No
Universal Waste Indicator:	Yes
Universal Waste Destination Facility:	Yes
Federal Universal Waste:	No
Active Site State-Reg Handler:	---
Hazardous Secondary Material Indicator:	N
2018 GPRA Permit Baseline:	Not on the Baseline
2018 GPRA Renewals Baseline:	Not on the Baseline
202 GPRA Corrective Action Baseline:	No
Subject to Corrective Action Universe:	No
Non-TSDFs Where RCRA CA has Been Imposed Universe:	No
Corrective Action Priority Ranking:	No NCAPS ranking
Environmental Control Indicator:	No
Institutional Control Indicator:	No
Human Exposure Controls Indicator:	N/A
Groundwater Controls Indicator:	N/A
Significant Non-Complier Universe:	No
Unaddressed Significant Non-Complier Universe:	No
Addressed Significant Non-Complier Universe:	No
Significant Non-Complier With a Compliance Schedule Universe:	No
Handler Date of Last Change:	20180905
Recognized Trader-Importer:	No
Recognized Trader-Exporter:	No
Importer of Spent Lead Acid Batteries:	No

RIVERSIDE COMMUNITY COLLEGE NORCO CAMPUS (Continued) **1024791871**

Exporter of Spent Lead Acid Batteries: No
Recycler Activity Without Storage: No
Manifest Broker: No
Sub-Part P Indicator: No

Handler - Owner Operator:
Owner/Operator Indicator: Owner
Owner/Operator Name: RIVERSIDE COMMUNITY COLG DIST
Legal Status: Other
Owner/Operator Address: 4800 MAGNOLIA AVE
Owner/Operator City,State,Zip: RIVERSIDE, CA 92506-1299
Owner/Operator Telephone: 951-222-8660

Owner/Operator Indicator: Operator
Owner/Operator Name: JUSTIN CZERNIAK
Legal Status: Other
Owner/Operator Address: 2001 THIRD ST
Owner/Operator City,State,Zip: NORCO, CA 92860
Owner/Operator Telephone: 951-378-7798

Historic Generators:
Receive Date: 19930325
Handler Name: NORCO COLLEGE
Federal Waste Generator Description: Not a generator, verified
Large Quantity Handler of Universal Waste: No
Recognized Trader Importer: No
Recognized Trader Exporter: No
Spent Lead Acid Battery Importer: No
Spent Lead Acid Battery Exporter: No
Current Record: Yes

List of NAICS Codes and Descriptions:
NAICS Code: 61121
NAICS Description: Junior Colleges

Facility Has Received Notices of Violations:
Violations: No Violations Found

Evaluation Action Summary:
Evaluations: No Evaluations Found

E MANIFEST:
Manifest Tracking Number: 026357140JJK
Last Updated Date: 20240317
Shipped Date: 20240221
Received Date: 20240229
Manifest Status: Signed
Submission Type: DataImage5Copy
Origin Type: Service
Generator EPA ID: CAL000113053
Generator Name: Riverside Community College- Norco
Generator Location Street 1: 2001 3RD ST

RIVERSIDE COMMUNITY COLLEGE NORCO CAMPUS (Continued) **1024791871**

Generator Location City:	NORCO
Generator Location State:	CA
Generator Location Zip:	92860
Generator Mail Street 1:	2001 3RD ST
Generator Mail City:	NORCO
Generator Mail Zip:	92860
Generator Mail State:	CA
Designated Facility EPA ID:	NVT330010000
Designated Facility Name:	Us Ecology Nevada, Inc.
Designated Facility Mail Street 2:	HWY 95 11 MILES S. OF BEATTY
Designated Facility Mail City:	BEATTY
Designated Facility Mail Zip:	89003
Designated Facility Mail State:	NV
Designated Facility Location Street 1:	HWY 95 11 MILES S. OF BEATTY
Designated Facility Location City:	BEATTY
Designated Facility Location Zip:	89003
Designated Facility Location State:	NV
Manifest Residue Indicator:	N
Rejection Indicator:	N

Manifest Tracking Number:	026357204JJK
Last Updated Date:	20240605
Shipped Date:	20240221
Received Date:	20240222
Manifest Status:	Signed
Submission Type:	DataImage5Copy
Origin Type:	Web
Generator EPA ID:	CAL000113053
Generator Name:	Norco College
Generator Location Street 1:	2001 3RD ST
Generator Location City:	NORCO
Generator Location State:	CA
Generator Location Zip:	92860-2627
Generator Mail Street 1:	2001 THIRD ST
Generator Mail City:	NORCO
Generator Mail Zip:	92860-0000
Generator Mail State:	CA
Designated Facility EPA ID:	AZR000520478
Designated Facility Name:	Environmental Waste Solutions, Inc.
Designated Facility Mail Street 2:	PO BOX 626
Designated Facility Mail City:	LOMA LINDA
Designated Facility Mail Zip:	92354
Designated Facility Mail State:	CA
Designated Facility Location Street 1:	31915 INDUSTRIAL LANE
Designated Facility Location City:	PARKER
Designated Facility Location Zip:	85344
Designated Facility Location State:	AZ
Manifest Residue Indicator:	N
Rejection Indicator:	N

Manifest Tracking Number:	024024510JJK
Last Updated Date:	20220919
Shipped Date:	20220831
Received Date:	20220831
Manifest Status:	Signed
Submission Type:	DataImage5Copy
Origin Type:	Web

RIVERSIDE COMMUNITY COLLEGE NORCO CAMPUS (Continued) **1024791871**

Generator EPA ID:	CAL000113053
Generator Name:	Norco College
Generator Location Street 1:	2001 3RD ST
Generator Location City:	NORCO
Generator Location State:	CA
Generator Location Zip:	92860-2627
Generator Mail Street 1:	2001 THIRD ST
Generator Mail City:	NORCO
Generator Mail Zip:	92860-0000
Generator Mail State:	CA
Designated Facility EPA ID:	AZR000520478
Designated Facility Name:	Environmental Waste Solutions, Inc.
Designated Facility Mail Street 2:	PO BOX 626
Designated Facility Mail City:	LOMA LINDA
Designated Facility Mail Zip:	92354
Designated Facility Mail State:	CA
Designated Facility Location Street 1:	31915 INDUSTRIAL LANE
Designated Facility Location City:	PARKER
Designated Facility Location Zip:	85344
Designated Facility Location State:	AZ
Manifest Residue Indicator:	N
Rejection Indicator:	N

Manifest Tracking Number:	024024511JJK
Last Updated Date:	20221005
Shipped Date:	20220830
Received Date:	20220901
Manifest Status:	Signed
Submission Type:	DataImage5Copy
Origin Type:	Service
Generator EPA ID:	CAL000113053
Generator Name:	Riverside Community College- Norco
Generator Location Street 1:	2001 3RD ST
Generator Location City:	NORCO
Generator Location State:	CA
Generator Location Zip:	92860
Generator Mail Street 1:	2001 3RD ST
Generator Mail City:	NORCO
Generator Mail Zip:	92860
Generator Mail State:	CA
Designated Facility EPA ID:	NVT330010000
Designated Facility Name:	Us Ecology Nevada, Inc.
Designated Facility Mail Street 2:	HWY 95 11 MILES S. OF BEATTY
Designated Facility Mail City:	BEATTY
Designated Facility Mail Zip:	89003
Designated Facility Mail State:	NV
Designated Facility Location Street 1:	HWY 95 11 MILES S. OF BEATTY
Designated Facility Location City:	BEATTY
Designated Facility Location Zip:	89003
Designated Facility Location State:	NV
Manifest Residue Indicator:	N
Rejection Indicator:	N

Manifest Tracking Number:	024024816JJK
Last Updated Date:	20230501
Shipped Date:	20230323
Received Date:	20230330

RIVERSIDE COMMUNITY COLLEGE NORCO CAMPUS (Continued) **1024791871**

Manifest Status:	Signed
Submission Type:	DataImage5Copy
Origin Type:	Web
Generator EPA ID:	CAL000113053
Generator Name:	Norco College
Generator Location Street 1:	2001 3RD ST
Generator Location City:	NORCO
Generator Location State:	CA
Generator Location Zip:	92860-2627
Generator Mail Street 1:	2001 THIRD ST
Generator Mail City:	NORCO
Generator Mail Zip:	92860-0000
Generator Mail State:	CA
Designated Facility EPA ID:	AZR000520478
Designated Facility Name:	Environmental Waste Solutions, Inc.
Designated Facility Mail Street 2:	PO BOX 626
Designated Facility Mail City:	LOMA LINDA
Designated Facility Mail Zip:	92354
Designated Facility Mail State:	CA
Designated Facility Location Street 1:	31915 INDUSTRIAL LANE
Designated Facility Location City:	PARKER
Designated Facility Location Zip:	85344
Designated Facility Location State:	AZ
Manifest Residue Indicator:	N
Rejection Indicator:	N

Manifest Tracking Number:	024024817JJK
Last Updated Date:	20230413
Shipped Date:	20230323
Received Date:	20230330
Manifest Status:	Signed
Submission Type:	DataImage5Copy
Origin Type:	Service
Generator EPA ID:	CAL000113053
Generator Name:	Riverside Community College- Norco
Generator Location Street 1:	2001 3RD ST
Generator Location City:	NORCO
Generator Location State:	CA
Generator Location Zip:	92860
Generator Mail Street 1:	2001 3RD ST
Generator Mail City:	NORCO
Generator Mail Zip:	92860
Generator Mail State:	CA
Designated Facility EPA ID:	NVT330010000
Designated Facility Name:	Us Ecology Nevada, Inc.
Designated Facility Mail Street 2:	HWY 95 11 MILES S. OF BEATTY
Designated Facility Mail City:	BEATTY
Designated Facility Mail Zip:	89003
Designated Facility Mail State:	NV
Designated Facility Location Street 1:	HWY 95 11 MILES S. OF BEATTY
Designated Facility Location City:	BEATTY
Designated Facility Location Zip:	89003
Designated Facility Location State:	NV
Manifest Residue Indicator:	N
Rejection Indicator:	N

Manifest Tracking Number:	023952352JJK

RIVERSIDE COMMUNITY COLLEGE NORCO CAMPUS (Continued) **1024791871**

Last Updated Date:	20230924
Shipped Date:	20230906
Received Date:	20230907
Manifest Status:	Signed
Submission Type:	DataImage5Copy
Origin Type:	Service
Generator EPA ID:	CAL000113053
Generator Name:	Riverside Community College- Norco
Generator Location Street 1:	2001 3RD ST
Generator Location City:	NORCO
Generator Location State:	CA
Generator Location Zip:	92860
Generator Mail Street 1:	2001 3RD ST
Generator Mail City:	NORCO
Generator Mail Zip:	92860
Generator Mail State:	CA
Designated Facility EPA ID:	NVT330010000
Designated Facility Name:	Us Ecology Nevada, Inc.
Designated Facility Mail Street 2:	HWY 95 11 MILES S. OF BEATTY
Designated Facility Mail City:	BEATTY
Designated Facility Mail Zip:	89003
Designated Facility Mail State:	NV
Designated Facility Location Street 1:	HWY 95 11 MILES S. OF BEATTY
Designated Facility Location City:	BEATTY
Designated Facility Location Zip:	89003
Designated Facility Location State:	NV
Manifest Residue Indicator:	N
Rejection Indicator:	N

Manifest Tracking Number:	023952353JJK
Last Updated Date:	20231012
Shipped Date:	20230906
Received Date:	20230908
Manifest Status:	Signed
Submission Type:	DataImage5Copy
Origin Type:	Web
Generator EPA ID:	CAL000113053
Generator Name:	Norco College
Generator Location Street 1:	2001 3RD ST
Generator Location City:	NORCO
Generator Location State:	CA
Generator Location Zip:	92860-2627
Generator Mail Street 1:	2001 THIRD ST
Generator Mail City:	NORCO
Generator Mail Zip:	92860-0000
Generator Mail State:	CA
Designated Facility EPA ID:	AZR000520478
Designated Facility Name:	Environmental Waste Solutions, Inc.
Designated Facility Mail Street 2:	PO BOX 626
Designated Facility Mail City:	LOMA LINDA
Designated Facility Mail Zip:	92354
Designated Facility Mail State:	CA
Designated Facility Location Street 1:	31915 INDUSTRIAL LANE
Designated Facility Location City:	PARKER
Designated Facility Location Zip:	85344
Designated Facility Location State:	AZ
Manifest Residue Indicator:	N

RIVERSIDE COMMUNITY COLLEGE NORCO CAMPUS (Continued) **1024791871**

Rejection Indicator:	N
Manifest Tracking Number:	022013699JJK
Last Updated Date:	20201208
Shipped Date:	20201014
Received Date:	20201021
Manifest Status:	Signed
Submission Type:	DataImage5Copy
Origin Type:	Web
Generator EPA ID:	CAL000113053
Generator Name:	Norco College
Generator Location Street 1:	2001 3RD ST
Generator Location City:	NORCO
Generator Location State:	CA
Generator Location Zip:	92860-2627
Generator Mail Street 1:	2001 THIRD ST
Generator Mail City:	NORCO
Generator Mail Zip:	92860-0000
Generator Mail State:	CA
Designated Facility EPA ID:	AZR000520478
Designated Facility Name:	Environmental Waste Solutions, Inc.
Designated Facility Mail Street 2:	PO BOX 626
Designated Facility Mail City:	LOMA LINDA
Designated Facility Mail Zip:	92354-0626
Designated Facility Mail State:	CA
Designated Facility Location Street 1:	31915 INDUSTRIAL LANE
Designated Facility Location City:	PAKER
Designated Facility Location Zip:	85344
Designated Facility Location State:	AZ
Manifest Residue Indicator:	N
Rejection Indicator:	N
Manifest Tracking Number:	022461410JJK
Last Updated Date:	20210604
Shipped Date:	20210420
Received Date:	20210422
Manifest Status:	Signed
Submission Type:	DataImage5Copy
Origin Type:	Web
Generator EPA ID:	CAL000113053
Generator Name:	Norco College
Generator Location Street 1:	2001 3RD ST
Generator Location City:	NORCO
Generator Location State:	CA
Generator Location Zip:	92860-2627
Generator Mail Street 1:	2001 THIRD ST
Generator Mail City:	NORCO
Generator Mail Zip:	92860-0000
Generator Mail State:	CA
Designated Facility EPA ID:	AZR000520478
Designated Facility Name:	Environmental Waste Solutions, Inc.
Designated Facility Mail Street 2:	PO BOX 626
Designated Facility Mail City:	LOMA LINDA
Designated Facility Mail Zip:	92354
Designated Facility Mail State:	CA
Designated Facility Location Street 1:	31915 INDUSTRIAL LANE
Designated Facility Location City:	PARKER

RIVERSIDE COMMUNITY COLLEGE NORCO CAMPUS (Continued) **1024791871**

Designated Facility Location Zip:	85344
Designated Facility Location State:	AZ
Manifest Residue Indicator:	N
Rejection Indicator:	N
Manifest Tracking Number:	026723267JJK
Last Updated Date:	20241019
Shipped Date:	20240908
Received Date:	20240911
Manifest Status:	Corrected
Submission Type:	DataImage5Copy
Origin Type:	Service
Generator EPA ID:	CAL000113053
Generator Name:	Riverside Community College- Norco
Generator Location Street 1:	2001 3RD ST
Generator Location City:	NORCO
Generator Location State:	CA
Generator Location Zip:	92860
Generator Mail Street 1:	2001 3RD ST
Generator Mail City:	NORCO
Generator Mail Zip:	92860
Generator Mail State:	CA
Designated Facility EPA ID:	NVT330010000
Designated Facility Name:	Us Ecology Nevada, Inc.
Designated Facility Mail Street 2:	HWY 95 11 MILES S. OF BEATTY
Designated Facility Mail City:	BEATTY
Designated Facility Mail Zip:	89003
Designated Facility Mail State:	NV
Designated Facility Location Street 1:	HWY 95 11 MILES S. OF BEATTY
Designated Facility Location City:	BEATTY
Designated Facility Location Zip:	89003
Designated Facility Location State:	NV
Manifest Residue Indicator:	N
Rejection Indicator:	N

Transporter:

Manifest Tracking Number:	026723268JJK
Transporter Line Number:	1
Transporter EPA ID:	CAR000183574
Transporter Name:	Environmental Mngmt Technologies Inc

Waste Line:

Manifest Tracking Number:	026723268JJK
Waste Line Number:	1
U.S. DOT Hazardous Indicator:	N
Non-Hazardous Waste Description:	Non-Rcra Hazardous Waste Solid (Specimens)
Number of Containers:	2
Container Type Code:	DF
Container Type Description:	Fiberboard or plastic drums, barrels, kegs
Waste Quantity:	800
Quantity Unit of Measure Code:	P
Quantity Unit of Measure Description:	Pounds
Waste Quantity, in Tons:	0.4
Acute Waste Quantity, in Tons:	0
Non-Acute Waste Quantity, in Tons:	0.4
Waste Quantity, in Kilograms:	362.812

RIVERSIDE COMMUNITY COLLEGE NORCO CAMPUS (Continued) **1024791871**

Acute Waste Quantity, in Kilograms:	0
Non-Acute Waste Quantity, in Kilorgrams:	362.812
Management Method Code:	H141
Management Method Description:	STORAGE, BULKING AND/OR TRANSFER OFF SITE
Waste Residue Indicator:	N
Quantity Discrepancy Indicator:	N
Waste Type Discrepancy Indicator:	N
EPA Waste Indicator:	N
Quantity Haz Kg:	0
Quantity Haz Tons:	0
Quantity Non Haz Kg:	362.812
Quantity Non Haz Tons:	0.4
State Waste Codes:	CA-181
Manifest Tracking Number:	026723268JJK
Waste Line Number:	2
U.S. DOT Hazardous Indicator:	N
Non-Hazardous Waste Description:	Non-Rcra Hazardous Waste Liquid, (Pour Off Commodity Pack)
Number of Containers:	1
Container Type Code:	CF
Container Type Description:	Fiber or plastic boxes, cartons, cases
Waste Quantity:	650
Quantity Unit of Measure Code:	P
Quantity Unit of Measure Description:	Pounds
Waste Quantity, in Tons:	0.325
Acute Waste Quantity, in Tons:	0
Non-Acute Waste Quantity, in Tons:	0.325
Waste Quantity, in Kilograms:	294.78475
Acute Waste Quantity, in Kilograms:	0
Non-Acute Waste Quantity, in Kilorgrams:	294.78475
Management Method Code:	H141
Management Method Description:	STORAGE, BULKING AND/OR TRANSFER OFF SITE
Waste Residue Indicator:	N
Quantity Discrepancy Indicator:	N
Waste Type Discrepancy Indicator:	N
EPA Waste Indicator:	N
Quantity Haz Kg:	0
Quantity Haz Tons:	0
Quantity Non Haz Kg:	294.78475
Quantity Non Haz Tons:	0.325
State Waste Codes:	CA-135

Click this hyperlink while viewing on your computer to access
14 additional US EManifest: record(s) in the EDR Site Report.

A12 **ARAKELIAN ENTERPRISES DBA ATHENS SERVICES** **FINDS** **1024403727**
Target **2001 3RD STREET** **N/A**
Property **NORCO, CA 92860**

Site 12 of 16 in cluster A

Actual:
625 ft.

FINDS:
Registry ID: 110070318692

Click Here for FRS Facility Detail Report:

Environmental Interest/Information System:
The Department of Labor, Occupational Safety and Health Administration

ARAKELIAN ENTERPRISES DBA ATHENS SERVICES (Continued) **1024403727**

information system consists of inspection case detail for approximately 100,000 OSHA inspections conducted annually. The FRS dataset includes facilities that had inspections within the last 7 years within the mining, oil and gas, utilities, and manufacturing sectors.

Click this hyperlink while viewing on your computer to access additional FINDS: detail in the EDR Site Report.

A13
Target Property
JFK MIDDLE COLLEGE HIGH SCHOOL
2001 3RD ST
CORONA, CA 92860

FINDS **1023688390**
ECHO **N/A**

Site 13 of 16 in cluster A

Actual:
625 ft.

FINDS:
Registry ID: 110070085360

Click Here for FRS Facility Detail Report:

Environmental Interest/Information System:
The National Pollutant Discharge Elimination System (NPDES) module of the Integrated Compliance Information System (ICIS). Under NPDES, all facilities that discharge pollutants from any point source into waters of the United States are required to obtain a permit. The permit will likely contain limits on what can be discharged, impose monitoring and reporting requirements, and include other provisions to ensure that the discharge does not adversely affect water quality.

Click this hyperlink while viewing on your computer to access additional FINDS: detail in the EDR Site Report.

ECHO:
Envid: 1023688390
Registry ID: 110070085360

DFR URL:
Name: JFK MIDDLE COLLEGE HIGH SCHOOL
Address: 2001 3rd St
City,State,Zip: CORONA, CA 92860

A14
Target Property
NORCO COLLEGE
2001 THIRD STREET
NORCO, CA 92860

EMI **S111828634**
NPDES **N/A**
CIWQS
CERS

Site 14 of 16 in cluster A

Actual:
625 ft.

EMI:
Name: RCCD-NORCO COLLEGE
Address: 2001 THIRD ST
City,State,Zip: NORCO, CA 92860
Year: 2022
County Code: 33
Air Basin: SC
Facility ID: 119158
Air District Name: SC
SIC Code: 8222
Air District Name: SOUTH COAST AQMD

NORCO COLLEGE (Continued) **S111828634**

Total Organic Hydrocarbon Gases Tons/Yr:	.000319863403528742174160
Reactive Organic Gases Tons/Yr:	0.000281
Carbon Monoxide Emissions Tons/Yr:	0.000765
NOX - Oxides of Nitrogen Tons/Yr:	0.00352
SOX - Oxides of Sulphur Tons/Yr:	1.58e-006
Particulate Matter Tons/Yr:	0.000251
Part. Matter 10 Micrometers and Smllr Tons/Yr:	0.000249494

Name:	RCCD-NORCO COLLEGE
Address:	2001 THIRD ST
City,State,Zip:	NORCO, CA 92860
Year:	2023
County Code:	33
Air Basin:	SC
Facility ID:	119158
Air District Name:	SC
SIC Code:	8222
Air District Name:	SOUTH COAST AQMD
Total Organic Hydrocarbon Gases Tons/Yr:	0.00031986340353
Reactive Organic Gases Tons/Yr:	0.000281
Carbon Monoxide Emissions Tons/Yr:	0.000765
NOX - Oxides of Nitrogen Tons/Yr:	0.00352
SOX - Oxides of Sulphur Tons/Yr:	1.58e-06
Particulate Matter Tons/Yr:	0.000251
Part. Matter 10 Micrometers and Smllr Tons/Yr:	0.000249494

NPDES:

Name:	NORCO COLLEGE
Address:	2001 THIRD STREET
City,State,Zip:	NORCO, CA 92860
Facility Status:	Active
NPDES Number:	CAS000002
Region:	8
Agency Number:	0
Regulatory Measure ID:	563992
Order Number:	2009-0009-DWQ
WDID:	8 33C401553
Regulatory Measure Type:	Enrollee
Program Type:	Construction
Effective Date Of Regulatory Measure:	08/11/2023
Discharge Address:	6795 Flanders Dr
Discharge Name:	Helix Electric
Discharge City:	San Diego
Discharge State:	California
Discharge Zip:	92121

Name:	NORCO COLLEGE
Address:	2001 THIRD STREET
City,State,Zip:	NORCO, CA 92860
WDID:	8 33C401553
Regulatory Measure Type:	Construction
Status:	Active
Status Date:	08/11/2023
Operator Name:	Helix Electric
Operator Address:	6795 Flanders Dr
Operator City:	San Diego
Operator State:	California

NORCO COLLEGE (Continued) **S111828634**

Operator Zip: 92121

Name: NORCO COLLEGE VRC
Address: 2001 THIRD STREET
City,State,Zip: NORCO, CA 92860
WDID: 8 33C393031
Regulatory Measure Type: Construction
Status: Terminated
Status Date: 10/05/2021
Operator Name: Riverside Community College District
Operator Address: 3801 Market Street
Operator City: Riverside
Operator State: California
Operator Zip: 92501

Name: NORCO COLLEGE VRC
Address: 2001 THIRD STREET
City,State,Zip: NORCO, CA 92860
WDID: 8 33C393031
Regulatory Measure Type: Construction
Status: Terminated
Status Date: 10/05/2021
Operator Name: Riverside Community College District
Operator Address: 3801 Market Street
Operator City: Riverside
Operator State: California
Operator Zip: 92501

Name: NORCO COLLEGE
Address: 2001 THIRD STREET
City,State,Zip: NORCO, CA 92840
Regulatory Measure Type: Construction
Status: Submitted to Water Board
Status Date: 03/19/2025
Operator Name: Riverside Community College District
Operator Address: 3801 Market Street
Operator City: Riverside
Operator State: California
Operator Zip: 92501

Name: NORCO COLLEGE VRC
Address: 2001 THIRD STREET
City,State,Zip: NORCO, CA 92860
WDID: 8 33C393031
Regulatory Measure Type: Construction
Status: Terminated
Status Date: 10/05/2021
Operator Name: Riverside Community College District
Operator Address: 3801 Market Street
Operator City: Riverside
Operator State: California
Operator Zip: 92501

Name: NORCO COLLEGE VRC
Address: 2001 THIRD STREET
City,State,Zip: NORCO, CA 92860
WDID: 8 33C393031

NORCO COLLEGE (Continued) **S111828634**

Regulatory Measure Type: Construction
Status: Terminated
Status Date: 10/05/2021
Operator Name: Riverside Community College District
Operator Address: 3801 Market Street
Operator City: Riverside
Operator State: California
Operator Zip: 92501

Name: NORCO COLLEGE VRC
Address: 2001 THIRD STREET
City,State,Zip: NORCO, CA 92860
WDID: 8 33C393031
Regulatory Measure Type: Construction
Status: Terminated
Status Date: 10/05/2021
Operator Name: Riverside Community College District
Operator Address: 3801 Market Street
Operator City: Riverside
Operator State: California
Operator Zip: 92501

CIWQS:
Name: Norco College
Address: 2001 THIRD STREET
City,State,Zip: NORCO, CA 92860
Agency: Riverside Community College Dist
Agency Address: 3845 Market St, Riverside, CA 92501
Place/Project Type: Construction - Other: Educational
Region: 8
Program: CONSTW
Regulatory Measure Status: Terminated
Regulatory Measure Type: Storm water construction
Order Number: 2009-0009-DWQ
WDID: 8 33C363374
NPDES Number: CAS000002
Effective Date: 04/04/2012
Termination Date: 05/01/2013
Enforcement Actions within 5 years: 0
Violations within 5 years: 0
Latitude: 33.915421
Longitude: -117.568755

Name: Norco College Vrc
Address: 2001 THIRD STREET
City,State,Zip: NORCO, CA 92860
Agency: Riverside Community College District
Agency Address: 3801 Market Street, Riverside, CA 92501
Place/Project Type: Construction
Region: 8
Program: CONSTW
Regulatory Measure Status: Terminated
Regulatory Measure Type: Storm water construction
Order Number: 2009-0009-DWQ
WDID: 8 33C393031
NPDES Number: CAS000002
Effective Date: 03/04/2021

NORCO COLLEGE (Continued) **S111828634**

Termination Date:	10/05/2021
Enforcement Actions within 5 years:	0
Violations within 5 years:	0
Latitude:	33.91484
Longitude:	-117.56804
Name:	Norco College
Address:	2001 THIRD STREET
City,State,Zip:	NORCO, CA 92860
Agency:	Helix Electric
Agency Address:	6795 Flanders Dr, San Diego, CA 92121
Place/Project Type:	Construction - Other: Ground Mount PV Array
Region:	8
Program:	CONSTW
Regulatory Measure Status:	Active
Regulatory Measure Type:	Storm water construction
Order Number:	2009-0009-DWQ
WDID:	8 33C401553
NPDES Number:	CAS000002
Effective Date:	08/11/2023
Enforcement Actions within 5 years:	0
Violations within 5 years:	0
Latitude:	33.91748
Longitude:	-117.56942

CERS:

Name:	NORCO COLLEGE
Address:	2001 THIRD STREET
City,State,Zip:	NORCO, CA 92860
Site ID:	938223
CERS ID:	914875
CERS Description:	Construction Storm Water

A15 **RIVERSIDE COMMUNITY CAMPUS - NORCO CAMPUS** **E MANIFEST** **1032267862**
Target Property **2001 WEST 3RD STREET** **N/A**
NORCO, CA 92860

Site 15 of 16 in cluster A

Actual: 625 ft.

E MANIFEST:

Manifest Tracking Number:	023952361JJK
Last Updated Date:	20231003
Shipped Date:	20230906
Received Date:	20230911
Manifest Status:	Signed
Submission Type:	DataImage5Copy
Origin Type:	Service
Generator EPA ID:	CAL000113053
Generator Name:	Riverside Community Campus - Norco Campus
Generator Location Street 1:	2001 WEST 3RD STREET
Generator Location City:	NORCO
Generator Location State:	CA
Generator Location Zip:	92860
Generator Mail Street 1:	2001 WEST 3RD STREET
Generator Mail City:	NORCO
Generator Mail Zip:	92860
Generator Mail State:	CA

RIVERSIDE COMMUNITY CAMPUS - NORCO CAMPUS (Continued) **1032267862**

Designated Facility EPA ID:	CAD028409019
Designated Facility Name:	Crosby & Overton
Designated Facility Mail Street 2:	1630 W. 17TH STREET
Designated Facility Mail City:	LONG BEACH
Designated Facility Mail Zip:	90813
Designated Facility Mail State:	CA
Designated Facility Location Street 1:	1630 W. 17TH STREET
Designated Facility Location City:	LONG BEACH
Designated Facility Location Zip:	90813
Designated Facility Location State:	CA
Manifest Residue Indicator:	N
Rejection Indicator:	N

Transporter:

Manifest Tracking Number:	023952361JJK
Transporter Line Number:	1
Transporter EPA ID:	CAR000183574
Transporter Name:	Emt (Environmental Management Technologies)

Waste Line:

Manifest Tracking Number:	023952361JJK
Waste Line Number:	1
U.S. DOT Hazardous Indicator:	Y
U.S. DOT ID Number:	UN3093
U.S. DOT Description:	Un3093, Waste Corrosive Liquids, Oxidizing, N.O.S. , 8 (5.1), Ii, Rq
Number of Containers:	1
Container Type Code:	DF
Container Type Description:	Fiberboard or plastic drums, barrels, kegs
Waste Quantity:	30
Quantity Unit of Measure Code:	P
Quantity Unit of Measure Description:	Pounds
Waste Quantity, in Tons:	0.015
Acute Waste Quantity, in Tons:	0
Non-Acute Waste Quantity, in Tons:	0.015
Waste Quantity, in Kilograms:	13.60545
Acute Waste Quantity, in Kilograms:	0
Non-Acute Waste Quantity, in Kilorgrams:	13.60545
Management Method Code:	H141
Management Method Description:	STORAGE, BULKING AND/OR TRANSFER OFF SITE
Waste Residue Indicator:	N
Quantity Discrepancy Indicator:	N
Waste Type Discrepancy Indicator:	N
EPA Waste Indicator:	Y
Federal Waste Codes:	D001, D002
Quantity Haz Kg:	13.60545
Quantity Haz Tons:	0.015
State Waste Codes:	CA-551

A16 **NORCO CAMPUS** **AST** **S113064360**
Target **2001 3RD ST** **HWTS** **N/A**
Property **NORCO, CA 92860** **HAZNET**

Site 16 of 16 in cluster A

Actual: 625 ft.

AST:

Name:	RCC-NORCO CAMPUS
Address:	2001 3RD ST
City/Zip:	NORCO,
Owner:	RCC-Norco Campus
CERSID:	10327072
Facility ID:	FA0032279
Business Name:	RCC-Norco Campus
Phone:	(951) 372-7040
Mailing Address:	2001 Third St
Mailing Address City:	Norco
Mailing Address State:	CA
Operator Name:	Steven T. Monsanto
Operator Phone:	(951) 372-7040
Owner Phone:	(951) 372-7040
Owner Mail Address:	2001 Third St
Owner State:	CA
Owner Zip Code:	92860
Owner Country:	United States
Property Owner Name:	Norco College
Property Owner Phone:	(951) 372-7040
Property Owner Mailing Address:	2001 Third St
Property Owner City:	Norco
Property Owner Stat :	CA
Property Owner Zip Code:	92860
Property Owner Country:	United States
EPAID:	CAL000113053

HWTS:

Name:	NORCO COLLEGE
Address:	2001 3RD ST
City,State,Zip:	NORCO, CA 92860
EPA ID:	CAL000113053
Create Date:	03/25/1993
Mailing Address:	2001 THIRD ST
Mailing Address 2:	CA
Mailing City,State,Zip:	NO 928600000
Owner Name:	RIVERSIDE COMMUNITY COLG DIST
Owner Address:	4800 MAGNOLIA AVE
Owner City,State,Zip:	RIVERSIDE, CA 925061299
Contact Name:	JUSTIN CZERNIAK
Contact Address:	2001 THIRD ST
City,State,Zip:	NORCO, CA 92860
Facility Status:	Active
Facility Type:	PERMANENT
Category:	STATE
Latitude:	33.915373
Longitude:	-117.568832

NAICS:

EPA ID:	CAL000113053
Create Date:	2002-03-14 16:36:28.000
NAICS Code:	61121

NORCO CAMPUS (Continued) **S113064360**

NAICS Description: Junior Colleges
Issued EPA ID Date: 1993-03-25 00:00:00
Facility Name: NORCO COLLEGE
Facility Address: 2001 3RD ST
Facility City: NORCO
Facility State: CA
Facility Zip: 928602627

HAZNET:
Name: NORCO COLLEGE
Address: 2001 3RD ST
City,State,Zip: NORCO, CA 928602627
Contact: JUSTIN CZERNIAK
Telephone: 9513787798
Mailing Address: 2001 THIRD ST

Year: 2024
Gepaid: CAL000113053
CA Waste Code: -
Disposal Method: -

Year: 2021
Gepaid: CAL000113053
TSD EPA ID: CAD028409019
CA Waste Code: 551 - Laboratory waste chemicals
Disposal Method: H141 - Storage, Bulking, And/Or Transfer Off Site--No Treatment/Reovery (H010-H129) Or (H131-H135)
Tons: 0.159

Year: 2021
Gepaid: CAL000113053
TSD EPA ID: AZR000520478
CA Waste Code: 135 - Unspecified aqueous solution
Disposal Method: H141 - Storage, Bulking, And/Or Transfer Off Site--No Treatment/Reovery (H010-H129) Or (H131-H135)
Tons: 0.189

Year: 2021
Gepaid: CAL000113053
TSD EPA ID: AZR000520478
CA Waste Code: 181 - Other inorganic solid waste
Disposal Method: H141 - Storage, Bulking, And/Or Transfer Off Site--No Treatment/Reovery (H010-H129) Or (H131-H135)
Tons: 0.115

Year: 2021
Gepaid: CAL000113053
TSD EPA ID: UTD981552177
CA Waste Code: 551 - Laboratory waste chemicals
Disposal Method: H040 - Incineration--Thermal Destruction Other Than Use As A Fuel
Tons: 0.1035

Year: 2021
Gepaid: CAL000113053
TSD EPA ID: AZR000520478
CA Waste Code: 551 - Laboratory waste chemicals

NORCO CAMPUS (Continued) **S113064360**

Disposal Method:	H141 - Storage, Bulking, And/Or Transfer Off Site--No Treatment/Reovery (H010-H129) Or (H131-H135)
Tons:	0.50542
Year:	2020
Gepaid:	CAL000113053
TSD EPA ID:	AZR000520478
CA Waste Code:	135 - Unspecified aqueous solution
Disposal Method:	H141 - Storage, Bulking, And/Or Transfer Off Site--No Treatment/Reovery (H010-H129) Or (H131-H135)
Tons:	0.777
Year:	2020
Gepaid:	CAL000113053
TSD EPA ID:	AZR000520478
CA Waste Code:	181 - Other inorganic solid waste
Disposal Method:	H141 - Storage, Bulking, And/Or Transfer Off Site--No Treatment/Reovery (H010-H129) Or (H131-H135)
Tons:	0.1175
Year:	2020
Gepaid:	CAL000113053
TSD EPA ID:	CAD044429835
CA Waste Code:	551 - Laboratory waste chemicals
Disposal Method:	H141 - Storage, Bulking, And/Or Transfer Off Site--No Treatment/Reovery (H010-H129) Or (H131-H135)
Tons:	0.075
Year:	2020
Gepaid:	CAL000113053
TSD EPA ID:	UTD981552177
CA Waste Code:	551 - Laboratory waste chemicals
Disposal Method:	H040 - Incineration--Thermal Destruction Other Than Use As A Fuel
Tons:	0.215

Click this hyperlink while viewing on your computer to access
81 additional CA HAZNET: record(s) in the EDR Site Report.

Additional Information:

Year:	2024
Shipment Date:	9/9/2024
Shipment Date:	9/9/2024
Receipt Date:	9/11/2024
Manifest Number:	026723268JJK
Generator EPA ID:	CAL000113053
Name:	NORCO COLLEGE
Address:	2001 3RD ST
City,State,Zip:	NORCO, CA 928602627
Contact:	NORCO COLLEGE
Contact Telephone:	9513787798
Contact Email:	JUSTIN.CZERNIAK@NORCOCOLLEGE.EDU
Transporter 1 EPA ID:	CAR000183574
Transporter Name:	ENVIRONMENTAL MNGMT TECHNOLOGIES INC
Transporter 1 Emergency Number:	8005796834
TSDF EPA ID:	AZR000520478
Waste Code Description:	181 - Not reported

NORCO CAMPUS (Continued) **S113064360**

Meth Code:	H141 - Not reported
Quantity Tons:	0.4
Waste Quantity:	800
Quantity Unit:	P
Year:	2024
Shipment Date:	9/8/2024
Shipment Date:	9/8/2024
Receipt Date:	9/11/2024
Manifest Number:	026723267JJK
Generator EPA ID:	CAL000113053
Name:	NORCO COLLEGE
Address:	2001 3RD ST
City,State,Zip:	NORCO, CA 928602627
Contact:	NORCO COLLEGE
Contact Telephone:	9513787798
Contact Email:	JUSTIN.CZERNIAK@NORCOCOLLEGE.EDU
Transporter 1 EPA ID:	CAR000183574
Transporter Name:	ENVIRONMENTAL MNGMT TECHNOLOGIES INC
Transporter 1 Emergency Number:	8005796834
TSDF EPA ID:	NVT330010000
TSDF Name:	US ECOLOGY NEVADA
TSDF Address 1:	HWY 95 11 MI S OF BEATTY
TSDF City,State,Zip:	BEATTY, NV 890030000
TSDF Telephone:	7755532203
Waste Code Description:	791 - Not reported
RCRA Code:	D002
Meth Code:	H039 - Not reported
Quantity Tons:	0.175
Waste Quantity:	350
Quantity Unit:	P
Year:	2024
Shipment Date:	9/8/2024
Shipment Date:	9/8/2024
Receipt Date:	9/11/2024
Manifest Number:	026723267JJK
Generator EPA ID:	CAL000113053
Name:	NORCO COLLEGE
Address:	2001 3RD ST
City,State,Zip:	NORCO, CA 928602627
Contact:	NORCO COLLEGE
Contact Telephone:	9513787798
Contact Email:	JUSTIN.CZERNIAK@NORCOCOLLEGE.EDU
Transporter 1 EPA ID:	CAR000183574
Transporter Name:	ENVIRONMENTAL MNGMT TECHNOLOGIES INC
Transporter 1 Emergency Number:	8005796834
TSDF EPA ID:	NVT330010000
TSDF Name:	US ECOLOGY NEVADA
TSDF Address 1:	HWY 95 11 MI S OF BEATTY
TSDF City,State,Zip:	BEATTY, NV 890030000
TSDF Telephone:	7755532203
Waste Code Description:	551 - Not reported
RCRA Code:	D001
Meth Code:	H132 - Not reported
Quantity Tons:	0.125
Waste Quantity:	250

NORCO CAMPUS (Continued) **S113064360**

Quantity Unit:	P
Year:	2024
Shipment Date:	2/21/2024
Shipment Date:	2/21/2024
Receipt Date:	2/29/2024
Manifest Number:	026357140JJK
Generator EPA ID:	CAL000113053
Name:	NORCO COLLEGE
Address:	2001 3RD ST
City,State,Zip:	NORCO, CA 928602627
Contact:	NORCO COLLEGE
Contact Telephone:	9513787798
Contact Email:	JUSTIN.CZERNIAK@NORCOCOLLEGE.EDU
Transporter 1 EPA ID:	CAR000183574
Transporter Name:	ENVIRONMENTAL MNGMT TECHNOLOGIES INC
Transporter 1 Emergency Number:	8005796834
TSDF EPA ID:	NVT330010000
TSDF Name:	US ECOLOGY NEVADA
TSDF Address 1:	HWY 95 11 MI S OF BEATTY
TSDF City,State,Zip:	BEATTY, NV 890030000
TSDF Telephone:	7755532203
Waste Code Description:	551 - Not reported
RCRA Code:	D003
Meth Code:	H132 - Not reported
Quantity Tons:	0.004
Waste Quantity:	8
Quantity Unit:	P
Year:	2024
Shipment Date:	2/21/2024
Shipment Date:	2/21/2024
Receipt Date:	2/29/2024
Manifest Number:	026357140JJK
Generator EPA ID:	CAL000113053
Name:	NORCO COLLEGE
Address:	2001 3RD ST
City,State,Zip:	NORCO, CA 928602627
Contact:	NORCO COLLEGE
Contact Telephone:	9513787798
Contact Email:	JUSTIN.CZERNIAK@NORCOCOLLEGE.EDU
Transporter 1 EPA ID:	CAR000183574
Transporter Name:	ENVIRONMENTAL MNGMT TECHNOLOGIES INC
Transporter 1 Emergency Number:	8005796834
TSDF EPA ID:	NVT330010000
TSDF Name:	US ECOLOGY NEVADA
TSDF Address 1:	HWY 95 11 MI S OF BEATTY
TSDF City,State,Zip:	BEATTY, NV 890030000
TSDF Telephone:	7755532203
Waste Code Description:	791 - Not reported
RCRA Code:	D002
Meth Code:	H039 - Not reported
Quantity Tons:	0.0325
Waste Quantity:	65
Quantity Unit:	P
Year:	2024

NORCO CAMPUS (Continued) **S113064360**

Shipment Date:	2/21/2024
Shipment Date:	2/21/2024
Receipt Date:	2/22/2024
Manifest Number:	026357204JJK
Generator EPA ID:	CAL000113053
Name:	NORCO COLLEGE
Address:	2001 3RD ST
City,State,Zip:	NORCO, CA 928602627
Contact:	NORCO COLLEGE
Contact Telephone:	9513787798
Contact Email:	JUSTIN.CZERNIAK@NORCOCOLLEGE.EDU
Transporter 1 EPA ID:	CAR000183574
Transporter Name:	ENVIRONMENTAL MNGMT TECHNOLOGIES INC
Transporter 1 Emergency Number:	8005796834
TSDF EPA ID:	AZR000520478
Waste Code Description:	135 - Not reported
Meth Code:	H141 - Not reported
Quantity Tons:	0.462
Waste Quantity:	110
Quantity Unit:	G

Year:	2024
Shipment Date:	2/21/2024
Shipment Date:	2/21/2024
Receipt Date:	2/22/2024
Manifest Number:	026357204JJK
Generator EPA ID:	CAL000113053
Name:	NORCO COLLEGE
Address:	2001 3RD ST
City,State,Zip:	NORCO, CA 928602627
Contact:	NORCO COLLEGE
Contact Telephone:	9513787798
Contact Email:	JUSTIN.CZERNIAK@NORCOCOLLEGE.EDU
Transporter 1 EPA ID:	CAR000183574
Transporter Name:	ENVIRONMENTAL MNGMT TECHNOLOGIES INC
Transporter 1 Emergency Number:	8005796834
TSDF EPA ID:	AZR000520478
Waste Code Description:	181 - Not reported
Meth Code:	H141 - Not reported
Quantity Tons:	0.08
Waste Quantity:	160
Quantity Unit:	P

Year:	2024
Shipment Date:	2/21/2024
Shipment Date:	2/21/2024
Receipt Date:	2/22/2024
Manifest Number:	026357204JJK
Generator EPA ID:	CAL000113053
Name:	NORCO COLLEGE
Address:	2001 3RD ST
City,State,Zip:	NORCO, CA 928602627
Contact:	NORCO COLLEGE
Contact Telephone:	9513787798
Contact Email:	JUSTIN.CZERNIAK@NORCOCOLLEGE.EDU
Transporter 1 EPA ID:	CAR000183574
Transporter Name:	ENVIRONMENTAL MNGMT TECHNOLOGIES INC

NORCO CAMPUS (Continued) **S113064360**

Transporter 1 Emergency Number:	8005796834
TSDF EPA ID:	AZR000520478
Waste Code Description:	181 - Not reported
Meth Code:	H141 - Not reported
Quantity Tons:	0.03
Waste Quantity:	60
Quantity Unit:	P
Year:	2024
Shipment Date:	2/21/2024
Shipment Date:	2/21/2024
Receipt Date:	2/22/2024
Manifest Number:	026357204JJK
Generator EPA ID:	CAL000113053
Name:	NORCO COLLEGE
Address:	2001 3RD ST
City,State,Zip:	NORCO, CA 928602627
Contact:	NORCO COLLEGE
Contact Telephone:	9513787798
Contact Email:	JUSTIN.CZERNIAK@NORCOCOLLEGE.EDU
Transporter 1 EPA ID:	CAR000183574
Transporter Name:	ENVIRONMENTAL MNGMT TECHNOLOGIES INC
Transporter 1 Emergency Number:	8005796834
TSDF EPA ID:	AZR000520478
Waste Code Description:	551 - Not reported
Meth Code:	H141 - Not reported
Quantity Tons:	0.04
Waste Quantity:	80
Quantity Unit:	P
Year:	2024
Shipment Date:	2/21/2024
Shipment Date:	2/21/2024
Receipt Date:	2/29/2024
Manifest Number:	026357140JJK
Generator EPA ID:	CAL000113053
Name:	NORCO COLLEGE
Address:	2001 3RD ST
City,State,Zip:	NORCO, CA 928602627
Contact:	NORCO COLLEGE
Contact Telephone:	9513787798
Contact Email:	JUSTIN.CZERNIAK@NORCOCOLLEGE.EDU
Transporter 1 EPA ID:	CAR000183574
Transporter Name:	ENVIRONMENTAL MNGMT TECHNOLOGIES INC
Transporter 1 Emergency Number:	8005796834
TSDF EPA ID:	NVT330010000
TSDF Name:	US ECOLOGY NEVADA
TSDF Address 1:	HWY 95 11 MI S OF BEATTY
TSDF City,State,Zip:	BEATTY, NV 890030000
TSDF Telephone:	7755532203
Waste Code Description:	551 - Not reported
RCRA Code:	D001
Meth Code:	H141 - Not reported
Quantity Tons:	0.02
Waste Quantity:	40
Quantity Unit:	P

NORCO CAMPUS (Continued) **S113064360**

Additional Information:

Year:	2021
Shipment Date:	3/3/2020
Shipment Date:	3/3/2020
Receipt Date:	3/6/2020
Manifest Number:	020003508JJK
Generator EPA ID:	CAL000113053
Name:	RIVERSIDE COMMUNITY COLLEGE-NORCO
Address:	2001 THIRD STREET
City,State,Zip:	NORCO 92860
Contact:	JEREMY BROWN
Contact Telephone:	951-372-7000
Transporter 1 EPA ID:	CAR000183574
TSDF EPA ID:	CAD044429835
TSDF Name:	Clean Harbors Wilmington LLC
TSDF Address 1:	1737 East Denni Street
TSDF City,State,Zip:	Wilmington 90744
Waste Code Description:	- Not reported
Meth Code:	- Not reported

Year:	2021
Shipment Date:	3/3/2020
Shipment Date:	3/3/2020
Receipt Date:	3/6/2020
Manifest Number:	020003508JJK
Generator EPA ID:	CAL000113053
Name:	RIVERSIDE COMMUNITY COLLEGE-NORCO
Address:	2001 THIRD STREET
City,State,Zip:	NORCO 92860
Contact:	JEREMY BROWN
Contact Telephone:	951-372-7000
Transporter 1 EPA ID:	CAR000183574
TSDF EPA ID:	CAD044429835
TSDF Name:	Clean Harbors Wilmington LLC
TSDF Address 1:	1737 East Denni Street
TSDF City,State,Zip:	Wilmington 90744
Waste Code Description:	- Not reported
Meth Code:	- Not reported

Year:	2021
Shipment Date:	3/3/2020
Shipment Date:	3/3/2020
Receipt Date:	3/6/2020
Manifest Number:	020003509JJK
Generator EPA ID:	CAL000113053
Name:	NORCO COLLEGE
Address:	2001 3RD ST
City,State,Zip:	NORCO 92860-2627
Contact:	JUSTIN CZERNIAK
Contact Telephone:	951-378-7798
Transporter 1 EPA ID:	CAR000183574
TSDF EPA ID:	AZR000520478
TSDF Name:	ENVIRONMENTAL WASTE SOLUTIONS, INC.
TSDF Address 1:	31915 INDUSTRIAL LANE
TSDF City,State,Zip:	PAKER 85344
Waste Code Description:	- Not reported
Meth Code:	- Not reported

NORCO CAMPUS (Continued) **S113064360**

Year:	2021
Shipment Date:	3/3/2020
Shipment Date:	3/3/2020
Receipt Date:	3/6/2020
Manifest Number:	020003509JJK
Generator EPA ID:	CAL000113053
Name:	NORCO COLLEGE
Address:	2001 3RD ST
City,State,Zip:	NORCO 92860-2627
Contact:	JUSTIN CZERNIAK
Contact Telephone:	951-378-7798
Transporter 1 EPA ID:	CAR000183574
TSDF EPA ID:	AZR000520478
TSDF Name:	ENVIRONMENTAL WASTE SOLUTIONS, INC.
TSDF Address 1:	31915 INDUSTRIAL LANE
TSDF City,State,Zip:	PAKER 85344
Waste Code Description:	- Not reported
Meth Code:	- Not reported

Year:	2021
Shipment Date:	10/14/2020
Shipment Date:	10/14/2020
Receipt Date:	11/2/2020
Manifest Number:	022013698JJK
Generator EPA ID:	CAL000113053
Name:	RIVERSIDE COMMUNITY COLLEGE-NORCO
Address:	2001 THIRD STREET
City,State,Zip:	NORCO 92860
Contact:	JEREMY BROWN
Contact Telephone:	951-372-7000
Transporter 1 EPA ID:	CAR000183574
Transporter 2 EPA ID:	OKR000031492
TSDF EPA ID:	UTD981552177
TSDF Name:	Clean Harbors Aragonite LLC
TSDF Address 1:	11600 North Aptus Road
TSDF City,State,Zip:	Grantsville 84029
Waste Code Description:	- Not reported
Meth Code:	- Not reported

Year:	2021
Shipment Date:	10/14/2020
Shipment Date:	10/14/2020
Receipt Date:	10/21/2020
Manifest Number:	022013699JJK
Generator EPA ID:	CAL000113053
Name:	NORCO COLLEGE
Address:	2001 3RD ST
City,State,Zip:	NORCO 92860-2627
Contact:	JUSTIN CZERNIAK
Contact Telephone:	951-372-7136
Transporter 1 EPA ID:	CAR000183574
TSDF EPA ID:	AZR000520478
TSDF Name:	ENVIRONMENTAL WASTE SOLUTIONS, INC.
TSDF Address 1:	31915 INDUSTRIAL LANE
TSDF City,State,Zip:	PAKER 85344
Waste Code Description:	- Not reported

NORCO CAMPUS (Continued) **S113064360**

Meth Code:	- Not reported
Year:	2021
Shipment Date:	10/14/2020
Shipment Date:	10/14/2020
Receipt Date:	11/2/2020
Manifest Number:	022013698JJK
Generator EPA ID:	CAL000113053
Name:	RIVERSIDE COMMUNITY COLLEGE-NORCO
Address:	2001 THIRD STREET
City,State,Zip:	NORCO 92860
Contact:	JEREMY BROWN
Contact Telephone:	951-372-7000
Transporter 1 EPA ID:	CAR000183574
Transporter 2 EPA ID:	OKR000031492
TSDF EPA ID:	UTD981552177
TSDF Name:	Clean Harbors Aragonite LLC
TSDF Address 1:	11600 North Aptus Road
TSDF City,State,Zip:	Grantsville 84029
Waste Code Description:	- Not reported
Meth Code:	- Not reported
Year:	2021
Shipment Date:	10/14/2020
Shipment Date:	10/14/2020
Receipt Date:	11/2/2020
Manifest Number:	022013698JJK
Generator EPA ID:	CAL000113053
Name:	RIVERSIDE COMMUNITY COLLEGE-NORCO
Address:	2001 THIRD STREET
City,State,Zip:	NORCO 92860
Contact:	JEREMY BROWN
Contact Telephone:	951-372-7000
Transporter 1 EPA ID:	CAR000183574
Transporter 2 EPA ID:	OKR000031492
TSDF EPA ID:	UTD981552177
TSDF Name:	Clean Harbors Aragonite LLC
TSDF Address 1:	11600 North Aptus Road
TSDF City,State,Zip:	Grantsville 84029
Waste Code Description:	- Not reported
Meth Code:	- Not reported
Year:	2021
Shipment Date:	10/14/2020
Shipment Date:	10/14/2020
Receipt Date:	10/21/2020
Manifest Number:	022013699JJK
Generator EPA ID:	CAL000113053
Name:	NORCO COLLEGE
Address:	2001 3RD ST
City,State,Zip:	NORCO 92860-2627
Contact:	JUSTIN CZERNIAK
Contact Telephone:	951-372-7136
Transporter 1 EPA ID:	CAR000183574
TSDF EPA ID:	AZR000520478
TSDF Name:	ENVIRONMENTAL WASTE SOLUTIONS, INC.
TSDF Address 1:	31915 INDUSTRIAL LANE

NORCO CAMPUS (Continued) **S113064360**

TSDF City,State,Zip: PAKER 85344
Waste Code Description: - Not reported
Meth Code: - Not reported

Year: 2021
Shipment Date: 10/14/2020
Shipment Date: 10/14/2020
Receipt Date: 11/2/2020
Manifest Number: 022013698JJK
Generator EPA ID: CAL000113053
Name: RIVERSIDE COMMUNITY COLLEGE-NORCO
Address: 2001 THIRD STREET
City,State,Zip: NORCO 92860
Contact: JEREMY BROWN
Contact Telephone: 951-372-7000
Transporter 1 EPA ID: CAR000183574
Transporter 2 EPA ID: OKR000031492
TSDF EPA ID: UTD981552177
TSDF Name: Clean Harbors Aragonite LLC
TSDF Address 1: 11600 North Aptus Road
TSDF City,State,Zip: Grantsville 84029
Waste Code Description: - Not reported
Meth Code: - Not reported

Additional Information:
Year: 2020
Shipment Date: 3/3/2020
Shipment Date: 3/3/2020
Receipt Date: 3/6/2020
Manifest Number: 020003508JJK
Generator EPA ID: CAL000113053
Name: RIVERSIDE COMMUNITY COLLEGE-NORCO
Address: 2001 THIRD STREET
City,State,Zip: NORCO 92860
Contact: JEREMY BROWN
Contact Telephone: 951-372-7000
Transporter 1 EPA ID: CAR000183574
TSDF EPA ID: CAD044429835
TSDF Name: Clean Harbors Wilmington LLC
TSDF Address 1: 1737 East Denni Street
TSDF City,State,Zip: Wilmington 90744
Waste Code Description: - Not reported
Meth Code: - Not reported

Year: 2020
Shipment Date: 3/3/2020
Shipment Date: 3/3/2020
Receipt Date: 3/6/2020
Manifest Number: 020003508JJK
Generator EPA ID: CAL000113053
Name: RIVERSIDE COMMUNITY COLLEGE-NORCO
Address: 2001 THIRD STREET
City,State,Zip: NORCO 92860
Contact: JEREMY BROWN
Contact Telephone: 951-372-7000
Transporter 1 EPA ID: CAR000183574
TSDF EPA ID: CAD044429835

NORCO CAMPUS (Continued) **S113064360**

TSDF Name:	Clean Harbors Wilmington LLC
TSDF Address 1:	1737 East Denni Street
TSDF City,State,Zip:	Wilmington 90744
Waste Code Description:	- Not reported
Meth Code:	- Not reported
Year:	2020
Shipment Date:	3/3/2020
Shipment Date:	3/3/2020
Receipt Date:	3/6/2020
Manifest Number:	020003509JJK
Generator EPA ID:	CAL000113053
Name:	NORCO COLLEGE
Address:	2001 3RD ST
City,State,Zip:	NORCO 92860-2627
Contact:	JUSTIN CZERNIAK
Contact Telephone:	951-378-7798
Transporter 1 EPA ID:	CAR000183574
TSDF EPA ID:	AZR000520478
TSDF Name:	ENVIRONMENTAL WASTE SOLUTIONS, INC.
TSDF Address 1:	31915 INDUSTRIAL LANE
TSDF City,State,Zip:	PAKER 85344
Waste Code Description:	- Not reported
Meth Code:	- Not reported
Year:	2020
Shipment Date:	3/3/2020
Shipment Date:	3/3/2020
Receipt Date:	3/6/2020
Manifest Number:	020003509JJK
Generator EPA ID:	CAL000113053
Name:	NORCO COLLEGE
Address:	2001 3RD ST
City,State,Zip:	NORCO 92860-2627
Contact:	JUSTIN CZERNIAK
Contact Telephone:	951-378-7798
Transporter 1 EPA ID:	CAR000183574
TSDF EPA ID:	AZR000520478
TSDF Name:	ENVIRONMENTAL WASTE SOLUTIONS, INC.
TSDF Address 1:	31915 INDUSTRIAL LANE
TSDF City,State,Zip:	PAKER 85344
Waste Code Description:	- Not reported
Meth Code:	- Not reported
Year:	2020
Shipment Date:	10/14/2020
Shipment Date:	10/14/2020
Receipt Date:	11/2/2020
Manifest Number:	022013698JJK
Generator EPA ID:	CAL000113053
Name:	RIVERSIDE COMMUNITY COLLEGE-NORCO
Address:	2001 THIRD STREET
City,State,Zip:	NORCO 92860
Contact:	JEREMY BROWN
Contact Telephone:	951-372-7000
Transporter 1 EPA ID:	CAR000183574
Transporter 2 EPA ID:	OKR000031492

NORCO CAMPUS (Continued) **S113064360**

TSDF EPA ID:	UTD981552177
TSDF Name:	Clean Harbors Aragonite LLC
TSDF Address 1:	11600 North Aptus Road
TSDF City,State,Zip:	Grantsville 84029
Waste Code Description:	- Not reported
Meth Code:	- Not reported

Year:	2020
Shipment Date:	10/14/2020
Shipment Date:	10/14/2020
Receipt Date:	11/2/2020
Manifest Number:	022013698JJK
Generator EPA ID:	CAL000113053
Name:	RIVERSIDE COMMUNITY COLLEGE-NORCO
Address:	2001 THIRD STREET
City,State,Zip:	NORCO 92860
Contact:	JEREMY BROWN
Contact Telephone:	951-372-7000
Transporter 1 EPA ID:	CAR000183574
Transporter 2 EPA ID:	OKR000031492
TSDF EPA ID:	UTD981552177
TSDF Name:	Clean Harbors Aragonite LLC
TSDF Address 1:	11600 North Aptus Road
TSDF City,State,Zip:	Grantsville 84029
Waste Code Description:	- Not reported
Meth Code:	- Not reported

Year:	2020
Shipment Date:	10/14/2020
Shipment Date:	10/14/2020
Receipt Date:	11/2/2020
Manifest Number:	022013698JJK
Generator EPA ID:	CAL000113053
Name:	RIVERSIDE COMMUNITY COLLEGE-NORCO
Address:	2001 THIRD STREET
City,State,Zip:	NORCO 92860
Contact:	JEREMY BROWN
Contact Telephone:	951-372-7000
Transporter 1 EPA ID:	CAR000183574
Transporter 2 EPA ID:	OKR000031492
TSDF EPA ID:	UTD981552177
TSDF Name:	Clean Harbors Aragonite LLC
TSDF Address 1:	11600 North Aptus Road
TSDF City,State,Zip:	Grantsville 84029
Waste Code Description:	- Not reported
Meth Code:	- Not reported

Year:	2020
Shipment Date:	10/14/2020
Shipment Date:	10/14/2020
Receipt Date:	11/2/2020
Manifest Number:	022013698JJK
Generator EPA ID:	CAL000113053
Name:	RIVERSIDE COMMUNITY COLLEGE-NORCO
Address:	2001 THIRD STREET
City,State,Zip:	NORCO 92860
Contact:	JEREMY BROWN

NORCO CAMPUS (Continued) **S113064360**

Contact Telephone:	951-372-7000
Transporter 1 EPA ID:	CAR000183574
Transporter 2 EPA ID:	OKR000031492
TSDF EPA ID:	UTD981552177
TSDF Name:	Clean Harbors Aragonite LLC
TSDF Address 1:	11600 North Aptus Road
TSDF City,State,Zip:	Grantsville 84029
Waste Code Description:	- Not reported
Meth Code:	- Not reported

Year:	2020
Shipment Date:	10/14/2020
Shipment Date:	10/14/2020
Receipt Date:	10/21/2020
Manifest Number:	022013699JJK
Generator EPA ID:	CAL000113053
Name:	NORCO COLLEGE
Address:	2001 3RD ST
City,State,Zip:	NORCO 92860-2627
Contact:	JUSTIN CZERNIAK
Contact Telephone:	951-372-7136
Transporter 1 EPA ID:	CAR000183574
TSDF EPA ID:	AZR000520478
TSDF Name:	ENVIRONMENTAL WASTE SOLUTIONS, INC.
TSDF Address 1:	31915 INDUSTRIAL LANE
TSDF City,State,Zip:	PAKER 85344
Waste Code Description:	- Not reported
Meth Code:	- Not reported

Year:	2020
Shipment Date:	10/14/2020
Shipment Date:	10/14/2020
Receipt Date:	10/21/2020
Manifest Number:	022013699JJK
Generator EPA ID:	CAL000113053
Name:	NORCO COLLEGE
Address:	2001 3RD ST
City,State,Zip:	NORCO 92860-2627
Contact:	JUSTIN CZERNIAK
Contact Telephone:	951-372-7136
Transporter 1 EPA ID:	CAR000183574
TSDF EPA ID:	AZR000520478
TSDF Name:	ENVIRONMENTAL WASTE SOLUTIONS, INC.
TSDF Address 1:	31915 INDUSTRIAL LANE
TSDF City,State,Zip:	PAKER 85344
Waste Code Description:	- Not reported
Meth Code:	- Not reported

Additional Information:

Year:	2018
EM Manifest ID:	016092286JJK20170721_D_1
Shipment Date:	7/21/2007
Shipment Date:	7/21/2007
Receipt Date:	8/8/2017
Manifest Number:	016092286JJK
Generator EPA ID:	CAL000113053
Name:	RIVERSIDE COMMUNITY COLLEGE (NORCO CAMPUS)

NORCO CAMPUS (Continued) **S113064360**

Transporter 1 EPA ID: CAR000183574
Transporter 2 EPA ID: MNS000110924
TSDF EPA ID: CAD983649880
TSDF Name: RHO-CHEM
Waste Code Description: - Not reported
Meth Code: - Not reported

Federal:
Year: 2018
EM Manifest ID: 016092286JJK20170721_D_1
Generator EPA ID: CAL000113053
Shipment Date: 2007-07-21
Manifest Number: 016092286JJK
Line Number: 1
Method Code: H141
Quantity Tons: 0.04000
Quantity Waste: 80.000000
Quantity Unit: P
Number of Containers: 1
Type of Container: NULL
Quantity Type: NULL
Federal Code: D001

Year: 2018
EM Manifest ID: 016092286JJK20170721_D_1
Generator EPA ID: CAL000113053
Shipment Date: 2007-07-21
Manifest Number: 016092286JJK
Line Number: 1
Method Code: H141
Quantity Tons: 0.04000
Quantity Waste: 80.000000
Quantity Unit: P
Number of Containers: 1
Type of Container: NULL
Quantity Type: NULL
Federal Code: D002

Year: 2018
EM Manifest ID: 016092286JJK20170721_D_1
Generator EPA ID: CAL000113053
Shipment Date: 2007-07-21
Manifest Number: 016092286JJK
Line Number: 1
Method Code: H141
Quantity Tons: 0.04000
Quantity Waste: 80.000000
Quantity Unit: P
Number of Containers: 1
Type of Container: NULL
Quantity Type: NULL
Federal Code: D011

Year: 2018
EM Manifest ID: 016092286JJK20170721_D_1
Generator EPA ID: CAL000113053
Shipment Date: 2007-07-21
Manifest Number: 016092286JJK

NORCO CAMPUS (Continued) **S113064360**

Line Number:	2
Method Code:	H141
Quantity Tons:	0.03750
Quantity Waste:	75.000000
Quantity Unit:	P
Number of Containers:	1
Type of Container:	NULL
Quantity Type:	NULL
Federal Code:	D001
Year:	2018
EM Manifest ID:	016092286JJK20170721_D_1
Generator EPA ID:	CAL000113053
Shipment Date:	2007-07-21
Manifest Number:	016092286JJK
Line Number:	2
Method Code:	H141
Quantity Tons:	0.03750
Quantity Waste:	75.000000
Quantity Unit:	P
Number of Containers:	1
Type of Container:	NULL
Quantity Type:	NULL
Federal Code:	D002
Year:	2018
EM Manifest ID:	016092286JJK20170721_D_1
Generator EPA ID:	CAL000113053
Shipment Date:	2007-07-21
Manifest Number:	016092286JJK
Line Number:	2
Method Code:	H141
Quantity Tons:	0.03750
Quantity Waste:	75.000000
Quantity Unit:	P
Number of Containers:	1
Type of Container:	NULL
Quantity Type:	NULL
Federal Code:	D011
Year:	2018
EM Manifest ID:	016092286JJK20170721_D_1
Generator EPA ID:	CAL000113053
Shipment Date:	2007-07-21
Manifest Number:	016092286JJK
Line Number:	3
Method Code:	H141
Quantity Tons:	0.02500
Quantity Waste:	50.000000
Quantity Unit:	P
Number of Containers:	1
Type of Container:	NULL
Quantity Type:	NULL
Federal Code:	D002
Year:	2018
EM Manifest ID:	016092286JJK20170721_D_1

NORCO CAMPUS (Continued) **S113064360**

Generator EPA ID:	CAL000113053
Shipment Date:	2007-07-21
Manifest Number:	016092286JJK
Line Number:	4
Method Code:	H141
Quantity Tons:	0.00500
Quantity Waste:	10.000000
Quantity Unit:	P
Number of Containers:	1
Type of Container:	NULL
Quantity Type:	NULL
Federal Code:	D002
Year:	2018
EM Manifest ID:	016092286JJK20170721_D_1
Generator EPA ID:	CAL000113053
Shipment Date:	2007-07-21
Manifest Number:	016092286JJK
Line Number:	5
Method Code:	H061
Quantity Tons:	0.00750
Quantity Waste:	15.000000
Quantity Unit:	P
Number of Containers:	1
Type of Container:	NULL
Quantity Type:	NULL
Federal Code:	D001
Year:	2018
EM Manifest ID:	016092286JJK20170721_D_1
Generator EPA ID:	CAL000113053
Shipment Date:	2007-07-21
Manifest Number:	016092286JJK
Line Number:	5
Method Code:	H061
Quantity Tons:	0.00750
Quantity Waste:	15.000000
Quantity Unit:	P
Number of Containers:	1
Type of Container:	NULL
Quantity Type:	NULL
Federal Code:	F003
Year:	2018
EM Manifest ID:	016092286JJK20170721_D_1
Generator EPA ID:	CAL000113053
Shipment Date:	2007-07-21
Manifest Number:	016092286JJK
Line Number:	6
Method Code:	H141
Quantity Tons:	0.01250
Quantity Waste:	25.000000
Quantity Unit:	P
Number of Containers:	1
Type of Container:	NULL
Quantity Type:	NULL
Federal Code:	D005

NORCO CAMPUS (Continued) **S113064360**

Year:	2018
EM Manifest ID:	016092286JJK20170721_D_1
Generator EPA ID:	CAL000113053
Shipment Date:	2007-07-21
Manifest Number:	016092286JJK
Line Number:	7
Method Code:	H141
Quantity Tons:	0.01250
Quantity Waste:	25.000000
Quantity Unit:	P
Number of Containers:	1
Type of Container:	NULL
Quantity Type:	NULL
Federal Code:	D001

Year:	2018
EM Manifest ID:	016092286JJK20170721_D_1
Generator EPA ID:	CAL000113053
Shipment Date:	2007-07-21
Manifest Number:	016092286JJK
Line Number:	7
Method Code:	H141
Quantity Tons:	0.01250
Quantity Waste:	25.000000
Quantity Unit:	P
Number of Containers:	1
Type of Container:	NULL
Quantity Type:	NULL
Federal Code:	D011

Year:	2018
EM Manifest ID:	016092286JJK20170721_D_1
Generator EPA ID:	CAL000113053
Shipment Date:	2007-07-21
Manifest Number:	016092286JJK
Line Number:	8
Method Code:	H141
Quantity Tons:	0.01250
Quantity Waste:	25.000000
Quantity Unit:	P
Number of Containers:	1
Type of Container:	NULL
Quantity Type:	NULL
Federal Code:	D001

Year:	2018
EM Manifest ID:	016092286JJK20170721_D_1
Generator EPA ID:	CAL000113053
Shipment Date:	2007-07-21
Manifest Number:	016092286JJK
Line Number:	8
Method Code:	H141
Quantity Tons:	0.01250
Quantity Waste:	25.000000
Quantity Unit:	P
Number of Containers:	1
Type of Container:	NULL

NORCO CAMPUS (Continued) **S113064360**

Quantity Type: NULL
Federal Code: D002

State:
Year: 2018
EM Manifest ID: 016092286JJK20170721_D_1
Generator EPA ID: CAL000113053
Shipment Date: 2007-07-21
Manifest Number: 016092286JJK
Line Number: 1
Method Code: H141
Quantity Tons: 0.04000
Quantity Waste: 80.000000
Quantity Unit: P
Number of Containers: 1
Type of Container: NULL
Quantity Type: NULL
State Code: 551

Year: 2018
EM Manifest ID: 016092286JJK20170721_D_1
Generator EPA ID: CAL000113053
Shipment Date: 2007-07-21
Manifest Number: 016092286JJK
Line Number: 2
Method Code: H141
Quantity Tons: 0.03750
Quantity Waste: 75.000000
Quantity Unit: P
Number of Containers: 1
Type of Container: NULL
Quantity Type: NULL
State Code: 551

Year: 2018
EM Manifest ID: 016092286JJK20170721_D_1
Generator EPA ID: CAL000113053
Shipment Date: 2007-07-21
Manifest Number: 016092286JJK
Line Number: 3
Method Code: H141
Quantity Tons: 0.02500
Quantity Waste: 50.000000
Quantity Unit: P
Number of Containers: 1
Type of Container: NULL
Quantity Type: NULL
State Code: 551

Year: 2018
EM Manifest ID: 016092286JJK20170721_D_1
Generator EPA ID: CAL000113053
Shipment Date: 2007-07-21
Manifest Number: 016092286JJK
Line Number: 4
Method Code: H141
Quantity Tons: 0.00500

NORCO CAMPUS (Continued) **S113064360**

Quantity Waste:	10.000000
Quantity Unit:	P
Number of Containers:	1
Type of Container:	NULL
Quantity Type:	NULL
State Code:	551
Year:	2018
EM Manifest ID:	016092286JJK20170721_D_1
Generator EPA ID:	CAL000113053
Shipment Date:	2007-07-21
Manifest Number:	016092286JJK
Line Number:	5
Method Code:	H061
Quantity Tons:	0.00750
Quantity Waste:	15.000000
Quantity Unit:	P
Number of Containers:	1
Type of Container:	NULL
Quantity Type:	NULL
State Code:	551
Year:	2018
EM Manifest ID:	016092286JJK20170721_D_1
Generator EPA ID:	CAL000113053
Shipment Date:	2007-07-21
Manifest Number:	016092286JJK
Line Number:	6
Method Code:	H141
Quantity Tons:	0.01250
Quantity Waste:	25.000000
Quantity Unit:	P
Number of Containers:	1
Type of Container:	NULL
Quantity Type:	NULL
State Code:	551
Year:	2018
EM Manifest ID:	016092286JJK20170721_D_1
Generator EPA ID:	CAL000113053
Shipment Date:	2007-07-21
Manifest Number:	016092286JJK
Line Number:	7
Method Code:	H141
Quantity Tons:	0.01250
Quantity Waste:	25.000000
Quantity Unit:	P
Number of Containers:	1
Type of Container:	NULL
Quantity Type:	NULL
State Code:	551
Year:	2018
EM Manifest ID:	016092286JJK20170721_D_1
Generator EPA ID:	CAL000113053
Shipment Date:	2007-07-21
Manifest Number:	016092286JJK

NORCO CAMPUS (Continued) **S113064360**

Line Number:	8
Method Code:	H141
Quantity Tons:	0.01250
Quantity Waste:	25.000000
Quantity Unit:	P
Number of Containers:	1
Type of Container:	NULL
Quantity Type:	NULL
State Code:	551

Year:	2018
EM Manifest ID:	016092319JJK20170629_D_1
Shipment Date:	6/29/2017
Shipment Date:	6/29/2017
Receipt Date:	7/24/2017
Manifest Number:	016092319JJK
Generator EPA ID:	CAL000113053
Name:	RIVERSIDE COMMUNITY COLLEGE (NORCO CAMPUS)
Transporter 1 EPA ID:	CAR000183574
Transporter 2 EPA ID:	MNS000110924
TSDF EPA ID:	NVT330010000
TSDF Name:	US ECOLOGY
Waste Code Description:	- Not reported
Meth Code:	- Not reported

State:

Year:	2018
EM Manifest ID:	016092319JJK20170629_D_1
Generator EPA ID:	CAL000113053
Shipment Date:	2017-06-29
Manifest Number:	016092319JJK
Line Number:	1
Method Code:	H039
Quantity Tons:	0.41700
Quantity Waste:	100.000000
Quantity Unit:	G
Number of Containers:	2
Type of Container:	NULL
Quantity Type:	NULL
State Code:	222

Year:	2018
EM Manifest ID:	018528041JJK20180523_D_1
Shipment Date:	5/23/2018
Shipment Date:	5/23/2018
Receipt Date:	6/11/2018
Manifest Number:	018528041JJK
Generator EPA ID:	CAL000113053
Name:	RIVERSIDE COMMUNITY COLLEGE (NORCO CAMPUS)
Transporter 1 EPA ID:	CAR000183574
Transporter 2 EPA ID:	MNS000110924
TSDF EPA ID:	CAD983649880
TSDF Name:	RHO-CHEM
Waste Code Description:	- Not reported
Meth Code:	- Not reported

NORCO CAMPUS (Continued) **S113064360**

Federal:

Year:	2018
EM Manifest ID:	018528041JJK20180523_D_1
Generator EPA ID:	CAL000113053
Shipment Date:	2018-05-23
Manifest Number:	018528041JJK
Line Number:	1
Method Code:	H141
Quantity Tons:	0.01000
Quantity Waste:	20.000000
Quantity Unit:	P
Number of Containers:	1
Type of Container:	NULL
Quantity Type:	NULL
Federal Code:	D002

Year:	2018
EM Manifest ID:	018528041JJK20180523_D_1
Generator EPA ID:	CAL000113053
Shipment Date:	2018-05-23
Manifest Number:	018528041JJK
Line Number:	2
Method Code:	H141
Quantity Tons:	0.02500
Quantity Waste:	50.000000
Quantity Unit:	P
Number of Containers:	1
Type of Container:	NULL
Quantity Type:	NULL
Federal Code:	D001

Year:	2018
EM Manifest ID:	018528041JJK20180523_D_1
Generator EPA ID:	CAL000113053
Shipment Date:	2018-05-23
Manifest Number:	018528041JJK
Line Number:	3
Method Code:	H141
Quantity Tons:	0.01000
Quantity Waste:	20.000000
Quantity Unit:	P
Number of Containers:	1
Type of Container:	NULL
Quantity Type:	NULL
Federal Code:	D001

State:

Year:	2018
EM Manifest ID:	018528041JJK20180523_D_1
Generator EPA ID:	CAL000113053
Shipment Date:	2018-05-23
Manifest Number:	018528041JJK
Line Number:	1
Method Code:	H141
Quantity Tons:	0.01000
Quantity Waste:	20.000000

NORCO CAMPUS (Continued) **S113064360**

Quantity Unit: P
Number of Containers: 1
Type of Container: NULL
Quantity Type: NULL
State Code: 551

Year: 2018
EM Manifest ID: 018528041JJK20180523_D_1
Generator EPA ID: CAL000113053
Shipment Date: 2018-05-23
Manifest Number: 018528041JJK
Line Number: 2
Method Code: H141
Quantity Tons: 0.02500
Quantity Waste: 50.000000
Quantity Unit: P
Number of Containers: 1
Type of Container: NULL
Quantity Type: NULL
State Code: 551

Year: 2018
EM Manifest ID: 018528041JJK20180523_D_1
Generator EPA ID: CAL000113053
Shipment Date: 2018-05-23
Manifest Number: 018528041JJK
Line Number: 3
Method Code: H141
Quantity Tons: 0.01000
Quantity Waste: 20.000000
Quantity Unit: P
Number of Containers: 1
Type of Container: NULL
Quantity Type: NULL
State Code: 551

Year: 2018
EM Manifest ID: 017548192JJK20180326_D_1
Shipment Date: 3/26/2018
Shipment Date: 3/26/2018
Receipt Date: 4/25/2018
Manifest Number: 017548192JJK
Generator EPA ID: CAL000113053
Name: RIVERSIDE COMMUNITY COLLEGE (NORCO CAMPUS)
Transporter 1 EPA ID: CAR000183574
Transporter 2 EPA ID: MNS000110924
TSDF EPA ID: CAD983649880
TSDF Name: RHO-CHEM
Waste Code Description: - Not reported
Meth Code: - Not reported

Federal:
Year: 2018
EM Manifest ID: 017548192JJK20180326_D_1
Generator EPA ID: CAL000113053
Shipment Date: 2018-03-26
Manifest Number: 017548192JJK

NORCO CAMPUS (Continued) **S113064360**

Line Number:	1
Method Code:	H141
Quantity Tons:	0.15000
Quantity Waste:	300.000000
Quantity Unit:	P
Number of Containers:	1
Type of Container:	NULL
Quantity Type:	NULL
Federal Code:	D001

Year:	2018
EM Manifest ID:	017548192JJK20180326_D_1
Generator EPA ID:	CAL000113053
Shipment Date:	2018-03-26
Manifest Number:	017548192JJK
Line Number:	1
Method Code:	H141
Quantity Tons:	0.15000
Quantity Waste:	300.000000
Quantity Unit:	P
Number of Containers:	1
Type of Container:	NULL
Quantity Type:	NULL
Federal Code:	D002

State:

Year:	2018
EM Manifest ID:	017548192JJK20180326_D_1
Generator EPA ID:	CAL000113053
Shipment Date:	2018-03-26
Manifest Number:	017548192JJK
Line Number:	1
Method Code:	H141
Quantity Tons:	0.15000
Quantity Waste:	300.000000
Quantity Unit:	P
Number of Containers:	1
Type of Container:	NULL
Quantity Type:	NULL
State Code:	551

Year:	2018
EM Manifest ID:	017548061JJK20180112_D_1
Shipment Date:	1/12/2018
Shipment Date:	1/12/2018
Receipt Date:	1/25/2018
Manifest Number:	017548061JJK
Generator EPA ID:	CAL000113053
Name:	RIVERSIDE COMMUNITY COLLEGE (NORCO CAMPUS)
Transporter 1 EPA ID:	CAR000183574
Transporter 2 EPA ID:	MNS000110924
TSDF EPA ID:	CAD983649880
TSDF Name:	RHO-CHEM
Waste Code Description:	- Not reported
Meth Code:	- Not reported

NORCO CAMPUS (Continued) **S113064360**

Federal:

Year:	2018
EM Manifest ID:	017548061JJK20180112_D_1
Generator EPA ID:	CAL000113053
Shipment Date:	2018-01-12
Manifest Number:	017548061JJK
Line Number:	1
Method Code:	H141
Quantity Tons:	0.10000
Quantity Waste:	200.000000
Quantity Unit:	P
Number of Containers:	1
Type of Container:	NULL
Quantity Type:	NULL
Federal Code:	D001

Year:	2018
EM Manifest ID:	017548061JJK20180112_D_1
Generator EPA ID:	CAL000113053
Shipment Date:	2018-01-12
Manifest Number:	017548061JJK
Line Number:	1
Method Code:	H141
Quantity Tons:	0.10000
Quantity Waste:	200.000000
Quantity Unit:	P
Number of Containers:	1
Type of Container:	NULL
Quantity Type:	NULL
Federal Code:	D002

Year:	2018
EM Manifest ID:	017548061JJK20180112_D_1
Generator EPA ID:	CAL000113053
Shipment Date:	2018-01-12
Manifest Number:	017548061JJK
Line Number:	1
Method Code:	H141
Quantity Tons:	0.10000
Quantity Waste:	200.000000
Quantity Unit:	P
Number of Containers:	1
Type of Container:	NULL
Quantity Type:	NULL
Federal Code:	D011

Year:	2018
EM Manifest ID:	017548061JJK20180112_D_1
Generator EPA ID:	CAL000113053
Shipment Date:	2018-01-12
Manifest Number:	017548061JJK
Line Number:	2
Method Code:	H141
Quantity Tons:	0.03250
Quantity Waste:	65.000000
Quantity Unit:	P
Number of Containers:	1

NORCO CAMPUS (Continued) **S113064360**

Type of Container: NULL
Quantity Type: NULL
Federal Code: D001

Year: 2018
EM Manifest ID: 017548061JJK20180112_D_1
Generator EPA ID: CAL000113053
Shipment Date: 2018-01-12
Manifest Number: 017548061JJK
Line Number: 2
Method Code: H141
Quantity Tons: 0.03250
Quantity Waste: 65.000000
Quantity Unit: P
Number of Containers: 1
Type of Container: NULL
Quantity Type: NULL
Federal Code: D002

Year: 2018
EM Manifest ID: 017548061JJK20180112_D_1
Generator EPA ID: CAL000113053
Shipment Date: 2018-01-12
Manifest Number: 017548061JJK
Line Number: 2
Method Code: H141
Quantity Tons: 0.03250
Quantity Waste: 65.000000
Quantity Unit: P
Number of Containers: 1
Type of Container: NULL
Quantity Type: NULL
Federal Code: D011

Year: 2018
EM Manifest ID: 017548061JJK20180112_D_1
Generator EPA ID: CAL000113053
Shipment Date: 2018-01-12
Manifest Number: 017548061JJK
Line Number: 3
Method Code: H141
Quantity Tons: 0.10000
Quantity Waste: 200.000000
Quantity Unit: P
Number of Containers: 1
Type of Container: NULL
Quantity Type: NULL
Federal Code: D001

Year: 2018
EM Manifest ID: 017548061JJK20180112_D_1
Generator EPA ID: CAL000113053
Shipment Date: 2018-01-12
Manifest Number: 017548061JJK
Line Number: 3
Method Code: H141
Quantity Tons: 0.10000

NORCO CAMPUS (Continued) **S113064360**

Quantity Waste:	200.000000
Quantity Unit:	P
Number of Containers:	1
Type of Container:	NULL
Quantity Type:	NULL
Federal Code:	D002
Year:	2018
EM Manifest ID:	017548061JJK20180112_D_1
Generator EPA ID:	CAL000113053
Shipment Date:	2018-01-12
Manifest Number:	017548061JJK
Line Number:	3
Method Code:	H141
Quantity Tons:	0.10000
Quantity Waste:	200.000000
Quantity Unit:	P
Number of Containers:	1
Type of Container:	NULL
Quantity Type:	NULL
Federal Code:	D011
Year:	2018
EM Manifest ID:	017548061JJK20180112_D_1
Generator EPA ID:	CAL000113053
Shipment Date:	2018-01-12
Manifest Number:	017548061JJK
Line Number:	4
Method Code:	H141
Quantity Tons:	0.03250
Quantity Waste:	65.000000
Quantity Unit:	P
Number of Containers:	1
Type of Container:	NULL
Quantity Type:	NULL
Federal Code:	D002
Year:	2018
EM Manifest ID:	017548061JJK20180112_D_1
Generator EPA ID:	CAL000113053
Shipment Date:	2018-01-12
Manifest Number:	017548061JJK
Line Number:	4
Method Code:	H141
Quantity Tons:	0.03250
Quantity Waste:	65.000000
Quantity Unit:	P
Number of Containers:	1
Type of Container:	NULL
Quantity Type:	NULL
Federal Code:	D005
Year:	2018
EM Manifest ID:	017548061JJK20180112_D_1
Generator EPA ID:	CAL000113053
Shipment Date:	2018-01-12
Manifest Number:	017548061JJK

NORCO CAMPUS (Continued) **S113064360**

Line Number:	5
Method Code:	H141
Quantity Tons:	0.06500
Quantity Waste:	130.000000
Quantity Unit:	P
Number of Containers:	1
Type of Container:	NULL
Quantity Type:	NULL
Federal Code:	D002
Year:	2018
EM Manifest ID:	017548061JJK20180112_D_1
Generator EPA ID:	CAL000113053
Shipment Date:	2018-01-12
Manifest Number:	017548061JJK
Line Number:	6
Method Code:	H141
Quantity Tons:	0.03250
Quantity Waste:	65.000000
Quantity Unit:	P
Number of Containers:	1
Type of Container:	NULL
Quantity Type:	NULL
Federal Code:	D001
Year:	2018
EM Manifest ID:	017548061JJK20180112_D_1
Generator EPA ID:	CAL000113053
Shipment Date:	2018-01-12
Manifest Number:	017548061JJK
Line Number:	6
Method Code:	H141
Quantity Tons:	0.03250
Quantity Waste:	65.000000
Quantity Unit:	P
Number of Containers:	1
Type of Container:	NULL
Quantity Type:	NULL
Federal Code:	F003
Year:	2018
EM Manifest ID:	017548061JJK20180112_D_1
Generator EPA ID:	CAL000113053
Shipment Date:	2018-01-12
Manifest Number:	017548061JJK
Line Number:	7
Method Code:	H141
Quantity Tons:	0.03000
Quantity Waste:	60.000000
Quantity Unit:	P
Number of Containers:	1
Type of Container:	NULL
Quantity Type:	NULL
Federal Code:	D005
Year:	2018
EM Manifest ID:	017548061JJK20180112_D_1

NORCO CAMPUS (Continued) **S113064360**

Generator EPA ID:	CAL000113053
Shipment Date:	2018-01-12
Manifest Number:	017548061JJK
Line Number:	8
Method Code:	H141
Quantity Tons:	0.03000
Quantity Waste:	60.000000
Quantity Unit:	P
Number of Containers:	1
Type of Container:	NULL
Quantity Type:	NULL
Federal Code:	D001
Year:	2018
EM Manifest ID:	017548061JJK20180112_D_1
Generator EPA ID:	CAL000113053
Shipment Date:	2018-01-12
Manifest Number:	017548061JJK
Line Number:	9
Method Code:	H141
Quantity Tons:	0.09500
Quantity Waste:	190.000000
Quantity Unit:	P
Number of Containers:	1
Type of Container:	NULL
Quantity Type:	NULL
Federal Code:	D001
Year:	2018
EM Manifest ID:	017548061JJK20180112_D_1
Generator EPA ID:	CAL000113053
Shipment Date:	2018-01-12
Manifest Number:	017548061JJK
Line Number:	9
Method Code:	H141
Quantity Tons:	0.09500
Quantity Waste:	190.000000
Quantity Unit:	P
Number of Containers:	1
Type of Container:	NULL
Quantity Type:	NULL
Federal Code:	D002
Year:	2018
EM Manifest ID:	017548061JJK20180112_D_1
Generator EPA ID:	CAL000113053
Shipment Date:	2018-01-12
Manifest Number:	017548061JJK
Line Number:	9
Method Code:	H141
Quantity Tons:	0.09500
Quantity Waste:	190.000000
Quantity Unit:	P
Number of Containers:	1
Type of Container:	NULL
Quantity Type:	NULL
Federal Code:	F003

NORCO CAMPUS (Continued) **S113064360**

Year:	2018
EM Manifest ID:	017548061JJK20180112_D_1
Generator EPA ID:	CAL000113053
Shipment Date:	2018-01-12
Manifest Number:	017548061JJK
Line Number:	10
Method Code:	H141
Quantity Tons:	0.03000
Quantity Waste:	60.000000
Quantity Unit:	P
Number of Containers:	1
Type of Container:	NULL
Quantity Type:	NULL
Federal Code:	D002

Year:	2018
EM Manifest ID:	017548061JJK20180112_D_1
Generator EPA ID:	CAL000113053
Shipment Date:	2018-01-12
Manifest Number:	017548061JJK
Line Number:	10
Method Code:	H141
Quantity Tons:	0.03000
Quantity Waste:	60.000000
Quantity Unit:	P
Number of Containers:	1
Type of Container:	NULL
Quantity Type:	NULL
Federal Code:	F002

State:

Year:	2018
EM Manifest ID:	017548061JJK20180112_D_1
Generator EPA ID:	CAL000113053
Shipment Date:	2018-01-12
Manifest Number:	017548061JJK
Line Number:	1
Method Code:	H141
Quantity Tons:	0.10000
Quantity Waste:	200.000000
Quantity Unit:	P
Number of Containers:	1
Type of Container:	NULL
Quantity Type:	NULL
State Code:	551

Year:	2018
EM Manifest ID:	017548061JJK20180112_D_1
Generator EPA ID:	CAL000113053
Shipment Date:	2018-01-12
Manifest Number:	017548061JJK
Line Number:	2
Method Code:	H141
Quantity Tons:	0.03250
Quantity Waste:	65.000000
Quantity Unit:	P
Number of Containers:	1

NORCO CAMPUS (Continued) **S113064360**

Type of Container: NULL
Quantity Type: NULL
State Code: 551

Year: 2018
EM Manifest ID: 017548061JJK20180112_D_1
Generator EPA ID: CAL000113053
Shipment Date: 2018-01-12
Manifest Number: 017548061JJK
Line Number: 3
Method Code: H141
Quantity Tons: 0.10000
Quantity Waste: 200.000000
Quantity Unit: P
Number of Containers: 1
Type of Container: NULL
Quantity Type: NULL
State Code: 551

Year: 2018
EM Manifest ID: 017548061JJK20180112_D_1
Generator EPA ID: CAL000113053
Shipment Date: 2018-01-12
Manifest Number: 017548061JJK
Line Number: 4
Method Code: H141
Quantity Tons: 0.03250
Quantity Waste: 65.000000
Quantity Unit: P
Number of Containers: 1
Type of Container: NULL
Quantity Type: NULL
State Code: 551

Year: 2018
EM Manifest ID: 017548061JJK20180112_D_1
Generator EPA ID: CAL000113053
Shipment Date: 2018-01-12
Manifest Number: 017548061JJK
Line Number: 5
Method Code: H141
Quantity Tons: 0.06500
Quantity Waste: 130.000000
Quantity Unit: P
Number of Containers: 1
Type of Container: NULL
Quantity Type: NULL
State Code: 551

Year: 2018
EM Manifest ID: 017548061JJK20180112_D_1
Generator EPA ID: CAL000113053
Shipment Date: 2018-01-12
Manifest Number: 017548061JJK
Line Number: 6
Method Code: H141
Quantity Tons: 0.03250

NORCO CAMPUS (Continued) **S113064360**

Quantity Waste:	65.000000
Quantity Unit:	P
Number of Containers:	1
Type of Container:	NULL
Quantity Type:	NULL
State Code:	551
Year:	2018
EM Manifest ID:	017548061JJK20180112_D_1
Generator EPA ID:	CAL000113053
Shipment Date:	2018-01-12
Manifest Number:	017548061JJK
Line Number:	7
Method Code:	H141
Quantity Tons:	0.03000
Quantity Waste:	60.000000
Quantity Unit:	P
Number of Containers:	1
Type of Container:	NULL
Quantity Type:	NULL
State Code:	551
Year:	2018
EM Manifest ID:	017548061JJK20180112_D_1
Generator EPA ID:	CAL000113053
Shipment Date:	2018-01-12
Manifest Number:	017548061JJK
Line Number:	8
Method Code:	H141
Quantity Tons:	0.03000
Quantity Waste:	60.000000
Quantity Unit:	P
Number of Containers:	1
Type of Container:	NULL
Quantity Type:	NULL
State Code:	551
Year:	2018
EM Manifest ID:	017548061JJK20180112_D_1
Generator EPA ID:	CAL000113053
Shipment Date:	2018-01-12
Manifest Number:	017548061JJK
Line Number:	9
Method Code:	H141
Quantity Tons:	0.09500
Quantity Waste:	190.000000
Quantity Unit:	P
Number of Containers:	1
Type of Container:	NULL
Quantity Type:	NULL
State Code:	551
Year:	2018
EM Manifest ID:	017548061JJK20180112_D_1
Generator EPA ID:	CAL000113053
Shipment Date:	2018-01-12
Manifest Number:	017548061JJK

NORCO CAMPUS (Continued) **S113064360**

Line Number:	10
Method Code:	H141
Quantity Tons:	0.03000
Quantity Waste:	60.000000
Quantity Unit:	P
Number of Containers:	1
Type of Container:	NULL
Quantity Type:	NULL
State Code:	551

Additional Information:

Year:	2017
Gen EPA ID:	CAL000113053
Shipment Date:	20170810
Creation Date:	5/31/2018 18:30:25
Receipt Date:	20170810
Manifest ID:	017480568JJK
Trans EPA ID:	CAR000075424
Trans Name:	ENVIRO-GUARD
TSDF EPA ID:	CAD982444481
Trans Name:	FILTER RECYCLING SERVICES INC
Waste Code Description:	352 - Other organic solids
Meth Code:	H141 - Storage, Bulking, And/Or Transfer Off Site--No Treatment/Reovery (H010-H129) Or (H131-H135)
Quantity Tons:	0.0425
Waste Quantity:	85
Quantity Unit:	P
Shipment Date:	20170810
Creation Date:	5/31/2018 18:30:25
Receipt Date:	20170810
Manifest ID:	017480568JJK
Trans EPA ID:	CAR000075424
Trans Name:	ENVIRO-GUARD
TSDF EPA ID:	CAD982444481
Trans Name:	FILTER RECYCLING SERVICES INC
Waste Code Description:	352 - Other organic solids
Meth Code:	H141 - Storage, Bulking, And/Or Transfer Off Site--No Treatment/Reovery (H010-H129) Or (H131-H135)
Quantity Tons:	0.15
Waste Quantity:	300
Quantity Unit:	P
Shipment Date:	20170629
Creation Date:	10/10/2018 18:30:37
Receipt Date:	20170724
Manifest ID:	016092319JJK
Trans EPA ID:	CAR000183574
Trans Name:	ENVIRONMENTAL MANAGEMENT TECHNOLOGIES
Trans 2 EPA ID:	MNS000110924
Trans 2 Name:	STERICYCLE SPECIALTY WASTE SOLUTIONS INC
TSDF EPA ID:	NVT330010000
Trans Name:	US ECOLOGY
Waste Code Description:	222 - Oil/water separation sludge
Meth Code:	H039 - Other Recovery Of Reclamation For Reuse Including Acid

NORCO CAMPUS (Continued) **S113064360**

	Regeneration, Organics Recovery Ect
Quantity Tons:	0.417
Waste Quantity:	100
Quantity Unit:	G
Shipment Date:	20170214
Creation Date:	5/18/2017 18:32:12
Receipt Date:	20170215
Manifest ID:	016786605JJK
Trans EPA ID:	CAR000075424
Trans Name:	ENVIRO-GUARD
TSDF EPA ID:	CAD982444481
Trans Name:	FILTER RECYCLING SERVICES, INC.
Waste Code Description:	352 - Other organic solids
Meth Code:	H141 - Storage, Bulking, And/Or Transfer Off Site--No Treatment/Reovery (H010-H129) Or (H131-H135)
Quantity Tons:	0.15
Waste Quantity:	300
Quantity Unit:	P
Shipment Date:	20170117
Creation Date:	3/20/2017 18:31:24
Receipt Date:	20170127
Manifest ID:	016092900JJK
Trans EPA ID:	CAR000183574
Trans Name:	ENVIRONMENTAL MANAGEMENT TECHNOLOGIES
Trans 2 EPA ID:	CAD983649880
Trans 2 Name:	PSC ENVIRONMENTAL SERVICES OF POMONA LP
TSDF EPA ID:	CAD983649880
Trans Name:	RHO-CHEM LLC
Waste Code Description:	551 - Laboratory waste chemicals 561 Detergent and soap
RCRA Code:	D002
Meth Code:	H141 - Storage, Bulking, And/Or Transfer Off Site--No Treatment/Reovery (H010-H129) Or (H131-H135)
Quantity Tons:	0.045
Waste Quantity:	90
Quantity Unit:	P
Shipment Date:	20170117
Creation Date:	3/20/2017 18:31:24
Receipt Date:	20170127
Manifest ID:	016092900JJK
Trans EPA ID:	CAR000183574
Trans Name:	ENVIRONMENTAL MANAGEMENT TECHNOLOGIES
Trans 2 EPA ID:	CAD983649880
Trans 2 Name:	PSC ENVIRONMENTAL SERVICES OF POMONA LP
TSDF EPA ID:	CAD983649880
Trans Name:	RHO-CHEM LLC
Waste Code Description:	551 - Laboratory waste chemicals 561 Detergent and soap
RCRA Code:	D011
Meth Code:	H141 - Storage, Bulking, And/Or Transfer Off Site--No Treatment/Reovery (H010-H129) Or (H131-H135)
Quantity Tons:	0.0325
Waste Quantity:	65
Quantity Unit:	P
Additional Code 1:	D002
Additional Code 2:	D001

NORCO CAMPUS (Continued) **S113064360**

Shipment Date:	20170117
Creation Date:	3/20/2017 18:31:24
Receipt Date:	20170127
Manifest ID:	016092900JJK
Trans EPA ID:	CAR000183574
Trans Name:	ENVIRONMENTAL MANAGEMENT TECHNOLOGIES
Trans 2 EPA ID:	CAD983649880
Trans 2 Name:	PSC ENVIRONMENTAL SERVICES OF POMONA LP
TSDF EPA ID:	CAD983649880
Trans Name:	RHO-CHEM LLC
Waste Code Description:	551 - Laboratory waste chemicals 561 Detergent and soap
RCRA Code:	D011
Meth Code:	H141 - Storage, Bulking, And/Or Transfer Off Site--No Treatment/Reovery (H010-H129) Or (H131-H135)
Quantity Tons:	0.0475
Waste Quantity:	95
Quantity Unit:	P
Additional Code 1:	D002
Additional Code 2:	D001

Shipment Date:	20170117
Manifest ID:	016092900JJK
Trans EPA ID:	CAR000183574
Trans Name:	ENVIRONMENTAL MANAGEMENT TECHNOLOGIES
Trans 2 EPA ID:	CAD983649880
Trans 2 Name:	PSC ENVIRONMENTAL SERVICES OF POMONA LP
TSDF EPA ID:	CAD983649880
Trans Name:	RHO-CHEM LLC
Waste Code Description:	551 - Laboratory waste chemicals 561 Detergent and soap
RCRA Code:	D007
Meth Code:	H141 - Storage, Bulking, And/Or Transfer Off Site--No Treatment/Reovery (H010-H129) Or (H131-H135)
Quantity Tons:	0.001
Waste Quantity:	2
Quantity Unit:	P
Additional Code 1:	D001

Shipment Date:	20170117
Manifest ID:	016092900JJK
Trans EPA ID:	CAR000183574
Trans Name:	ENVIRONMENTAL MANAGEMENT TECHNOLOGIES
Trans 2 EPA ID:	CAD983649880
Trans 2 Name:	PSC ENVIRONMENTAL SERVICES OF POMONA LP
TSDF EPA ID:	CAD983649880
Trans Name:	RHO-CHEM LLC
Waste Code Description:	551 - Laboratory waste chemicals 561 Detergent and soap
RCRA Code:	D002
Meth Code:	H141 - Storage, Bulking, And/Or Transfer Off Site--No Treatment/Reovery (H010-H129) Or (H131-H135)
Quantity Tons:	0.001
Waste Quantity:	2
Quantity Unit:	P
Additional Code 1:	D001

Shipment Date:	20170117
Manifest ID:	016092900JJK

NORCO CAMPUS (Continued) **S113064360**

Trans EPA ID: CAR000183574
Trans Name: ENVIRONMENTAL MANAGEMENT TECHNOLOGIES
Trans 2 EPA ID: CAD983649880
Trans 2 Name: PSC ENVIRONMENTAL SERVICES OF POMONA LP
TSDF EPA ID: CAD983649880
Trans Name: RHO-CHEM LLC
Waste Code Description: 551 - Laboratory waste chemicals 561 Detergent and soap
RCRA Code: U133
Meth Code: H141 - Storage, Bulking, And/Or Transfer Off Site--No Treatment/Reovery (H010-H129) Or (H131-H135)
Quantity Tons: 0.001
Waste Quantity: 2
Quantity Unit: P
Additional Code 1: D002

Additional Information:
Year: 2016
Gen EPA ID: CAL000113053

Shipment Date: 20150819
Creation Date: 10/12/2015 22:15:20
Receipt Date: 20150821
Manifest ID: 013358934JJK
Trans EPA ID: CAD982440364
Trans Name: PFR ENVIRONMENTAL SERVICES INC
TSDF EPA ID: CAD982444481
Trans Name: FILTER RECYCLING
Waste Code Description: 352 - Other organic solids
Meth Code: H141 - Storage, Bulking, And/Or Transfer Off Site--No Treatment/Reovery (H010-H129) Or (H131-H135)
Quantity Tons: 0.192
Waste Quantity: 384
Quantity Unit: P

Shipment Date: 20150609
Creation Date: 9/3/2015 22:15:34
Receipt Date: 20150619
Manifest ID: 013433384JJK
Trans EPA ID: CAR000183574
Trans Name: ENVIRONMENTAL MANAGEMENT TECHNOLOGIES
Trans 2 EPA ID: CAD983649880
Trans 2 Name: PSC ENVIRONMENTAL SERVICES OF POMONA LP
TSDF EPA ID: CAD983649880
Trans Name: RHO-CHEM LLC
Waste Code Description: 551 - Laboratory waste chemicals 561 Detergent and soap
RCRA Code: F003
Meth Code: H141 - Storage, Bulking, And/Or Transfer Off Site--No Treatment/Reovery (H010-H129) Or (H131-H135)
Quantity Tons: 0.015
Waste Quantity: 30
Quantity Unit: P
Additional Code 1: D002
Additional Code 2: D001

Shipment Date: 20150609
Manifest ID: 013433384JJK
Trans EPA ID: CAR000183574

NORCO CAMPUS (Continued) **S113064360**

Trans Name:	ENVIRONMENTAL MANAGEMENT TECHNOLOGIES
Trans 2 EPA ID:	CAD983649880
Trans 2 Name:	PSC ENVIRONMENTAL SERVICES OF POMONA LP
TSDF EPA ID:	CAD983649880
Trans Name:	RHO-CHEM LLC
Waste Code Description:	551 - Laboratory waste chemicals 561 Detergent and soap
RCRA Code:	D002
Meth Code:	H141 - Storage, Bulking, And/Or Transfer Off Site--No Treatment/Reovery (H010-H129) Or (H131-H135)
Quantity Tons:	0.0375
Waste Quantity:	75
Quantity Unit:	P
Shipment Date:	20150609
Creation Date:	9/3/2015 22:15:34
Receipt Date:	20150619
Manifest ID:	013433384JJK
Trans EPA ID:	CAR000183574
Trans Name:	ENVIRONMENTAL MANAGEMENT TECHNOLOGIES
Trans 2 EPA ID:	CAD983649880
Trans 2 Name:	PSC ENVIRONMENTAL SERVICES OF POMONA LP
TSDF EPA ID:	CAD983649880
Trans Name:	RHO-CHEM LLC
Waste Code Description:	551 - Laboratory waste chemicals 561 Detergent and soap
RCRA Code:	D002
Meth Code:	H141 - Storage, Bulking, And/Or Transfer Off Site--No Treatment/Reovery (H010-H129) Or (H131-H135)
Quantity Tons:	0.0225
Waste Quantity:	45
Quantity Unit:	P
Shipment Date:	20150609
Manifest ID:	013433384JJK
Trans EPA ID:	CAR000183574
Trans Name:	ENVIRONMENTAL MANAGEMENT TECHNOLOGIES
Trans 2 EPA ID:	CAD983649880
Trans 2 Name:	PSC ENVIRONMENTAL SERVICES OF POMONA LP
TSDF EPA ID:	CAD983649880
Trans Name:	RHO-CHEM LLC
Waste Code Description:	551 - Laboratory waste chemicals 561 Detergent and soap
RCRA Code:	D005
Meth Code:	H141 - Storage, Bulking, And/Or Transfer Off Site--No Treatment/Reovery (H010-H129) Or (H131-H135)
Quantity Tons:	0.015
Waste Quantity:	30
Quantity Unit:	P
Shipment Date:	20150609
Creation Date:	9/3/2015 22:15:34
Receipt Date:	20150619
Manifest ID:	013433384JJK
Trans EPA ID:	CAR000183574
Trans Name:	ENVIRONMENTAL MANAGEMENT TECHNOLOGIES
Trans 2 EPA ID:	CAD983649880
Trans 2 Name:	PSC ENVIRONMENTAL SERVICES OF POMONA LP
TSDF EPA ID:	CAD983649880
Trans Name:	RHO-CHEM LLC

NORCO CAMPUS (Continued) **S113064360**

Waste Code Description:	551 - Laboratory waste chemicals 561 Detergent and soap
RCRA Code:	D011
Meth Code:	H141 - Storage, Bulking, And/Or Transfer Off Site--No Treatment/Reovery (H010-H129) Or (H131-H135)
Quantity Tons:	0.025
Waste Quantity:	50
Quantity Unit:	P
Additional Code 1:	D002
Additional Code 2:	D001
Shipment Date:	20150609
Creation Date:	9/3/2015 22:15:34
Receipt Date:	20150619
Manifest ID:	013433384JJK
Trans EPA ID:	CAR000183574
Trans Name:	ENVIRONMENTAL MANAGEMENT TECHNOLOGIES
Trans 2 EPA ID:	CAD983649880
Trans 2 Name:	PSC ENVIRONMENTAL SERVICES OF POMONA LP
TSDF EPA ID:	CAD983649880
Trans Name:	RHO-CHEM LLC
Waste Code Description:	551 - Laboratory waste chemicals 561 Detergent and soap
RCRA Code:	D011
Meth Code:	H141 - Storage, Bulking, And/Or Transfer Off Site--No Treatment/Reovery (H010-H129) Or (H131-H135)
Quantity Tons:	0.0325
Waste Quantity:	65
Quantity Unit:	P
Additional Code 1:	D002
Additional Code 2:	D001
Shipment Date:	20150219
Creation Date:	5/18/2015 22:15:34
Receipt Date:	20150226
Manifest ID:	013358372JJK
Trans EPA ID:	CAD982440364
Trans Name:	PFR ENVIRONMENTAL SERVICES INC
TSDF EPA ID:	CAD982444481
Trans Name:	FILTER RECYCLING
Waste Code Description:	352 - Other organic solids
Meth Code:	H141 - Storage, Bulking, And/Or Transfer Off Site--No Treatment/Reovery (H010-H129) Or (H131-H135)
Quantity Tons:	0.0975
Waste Quantity:	195
Quantity Unit:	P
Shipment Date:	20150114
Creation Date:	5/19/2015 22:15:07
Receipt Date:	20150119
Manifest ID:	012868998JJK
Trans EPA ID:	CAR000183574
Trans Name:	ENVIRONMENTAL MANAGEMENT TECHNOLOGIES
Trans 2 EPA ID:	CAD983649880
Trans 2 Name:	PSC ENVIRONMENTAL SERVICES OF POMONA LP
TSDF EPA ID:	CAD983649880
Trans Name:	RHO-CHEM LLC
Waste Code Description:	551 - Laboratory waste chemicals 561 Detergent and soap
RCRA Code:	D002

NORCO CAMPUS (Continued) **S113064360**

Meth Code:	H141 - Storage, Bulking, And/Or Transfer Off Site--No Treatment/Reovery (H010-H129) Or (H131-H135)
Quantity Tons:	0.05
Waste Quantity:	100
Quantity Unit:	P
Shipment Date:	20150114
Creation Date:	5/19/2015 22:15:07
Receipt Date:	20150119
Manifest ID:	012868998JJK
Trans EPA ID:	CAR000183574
Trans Name:	ENVIRONMENTAL MANAGEMENT TECHNOLOGIES
Trans 2 EPA ID:	CAD983649880
Trans 2 Name:	PSC ENVIRONMENTAL SERVICES OF POMONA LP
TSDF EPA ID:	CAD983649880
Trans Name:	RHO-CHEM LLC
Waste Code Description:	551 - Laboratory waste chemicals 561 Detergent and soap
RCRA Code:	D011
Meth Code:	H141 - Storage, Bulking, And/Or Transfer Off Site--No Treatment/Reovery (H010-H129) Or (H131-H135)
Quantity Tons:	0.0525
Waste Quantity:	105
Quantity Unit:	P
Additional Code 1:	D002
Additional Code 2:	D001

Additional Information:

Year:	2015
Gen EPA ID:	CAL000113053
Shipment Date:	20150819
Creation Date:	10/12/2015 22:15:20
Receipt Date:	20150821
Manifest ID:	013358934JJK
Trans EPA ID:	CAD982440364
Trans Name:	PFR ENVIRONMENTAL SERVICES INC
TSDF EPA ID:	CAD982444481
Trans Name:	FILTER RECYCLING
Waste Code Description:	352 - Other organic solids
Meth Code:	H141 - Storage, Bulking, And/Or Transfer Off Site--No Treatment/Reovery (H010-H129) Or (H131-H135)
Quantity Tons:	0.192
Waste Quantity:	384
Quantity Unit:	P
Shipment Date:	20150609
Creation Date:	9/3/2015 22:15:34
Receipt Date:	20150619
Manifest ID:	013433384JJK
Trans EPA ID:	CAR000183574
Trans Name:	ENVIRONMENTAL MANAGEMENT TECHNOLOGIES
Trans 2 EPA ID:	CAD983649880
Trans 2 Name:	PSC ENVIRONMENTAL SERVICES OF POMONA LP
TSDF EPA ID:	CAD983649880
Trans Name:	RHO-CHEM LLC
Waste Code Description:	551 - Laboratory waste chemicals 561 Detergent and soap
RCRA Code:	F003

NORCO CAMPUS (Continued) **S113064360**

Meth Code:	H141 - Storage, Bulking, And/Or Transfer Off Site--No Treatment/Reovery (H010-H129) Or (H131-H135)
Quantity Tons:	0.015
Waste Quantity:	30
Quantity Unit:	P
Additional Code 1:	D002
Additional Code 2:	D001
Shipment Date:	20150609
Creation Date:	9/3/2015 22:15:34
Receipt Date:	20150619
Manifest ID:	013433384JJK
Trans EPA ID:	CAR000183574
Trans Name:	ENVIRONMENTAL MANAGEMENT TECHNOLOGIES
Trans 2 EPA ID:	CAD983649880
Trans 2 Name:	PSC ENVIRONMENTAL SERVICES OF POMONA LP
TSDF EPA ID:	CAD983649880
Trans Name:	RHO-CHEM LLC
Waste Code Description:	551 - Laboratory waste chemicals 561 Detergent and soap
RCRA Code:	D011
Meth Code:	H141 - Storage, Bulking, And/Or Transfer Off Site--No Treatment/Reovery (H010-H129) Or (H131-H135)
Quantity Tons:	0.025
Waste Quantity:	50
Quantity Unit:	P
Additional Code 1:	D002
Additional Code 2:	D001
Shipment Date:	20150609
Creation Date:	9/3/2015 22:15:34
Receipt Date:	20150619
Manifest ID:	013433384JJK
Trans EPA ID:	CAR000183574
Trans Name:	ENVIRONMENTAL MANAGEMENT TECHNOLOGIES
Trans 2 EPA ID:	CAD983649880
Trans 2 Name:	PSC ENVIRONMENTAL SERVICES OF POMONA LP
TSDF EPA ID:	CAD983649880
Trans Name:	RHO-CHEM LLC
Waste Code Description:	551 - Laboratory waste chemicals 561 Detergent and soap
RCRA Code:	D011
Meth Code:	H141 - Storage, Bulking, And/Or Transfer Off Site--No Treatment/Reovery (H010-H129) Or (H131-H135)
Quantity Tons:	0.0325
Waste Quantity:	65
Quantity Unit:	P
Additional Code 1:	D002
Additional Code 2:	D001
Shipment Date:	20150609
Manifest ID:	013433384JJK
Trans EPA ID:	CAR000183574
Trans Name:	ENVIRONMENTAL MANAGEMENT TECHNOLOGIES
Trans 2 EPA ID:	CAD983649880
Trans 2 Name:	PSC ENVIRONMENTAL SERVICES OF POMONA LP
TSDF EPA ID:	CAD983649880
Trans Name:	RHO-CHEM LLC
Waste Code Description:	551 - Laboratory waste chemicals 561 Detergent and soap

NORCO CAMPUS (Continued) **S113064360**

RCRA Code: D005
Meth Code: H141 - Storage, Bulking, And/Or Transfer Off Site--No Treatment/Reovery (H010-H129) Or (H131-H135)
Quantity Tons: 0.015
Waste Quantity: 30
Quantity Unit: P

Shipment Date: 20150609
Manifest ID: 013433384JJK
Trans EPA ID: CAR000183574
Trans Name: ENVIRONMENTAL MANAGEMENT TECHNOLOGIES
Trans 2 EPA ID: CAD983649880
Trans 2 Name: PSC ENVIRONMENTAL SERVICES OF POMONA LP
TSDF EPA ID: CAD983649880
Trans Name: RHO-CHEM LLC
Waste Code Description: 551 - Laboratory waste chemicals 561 Detergent and soap
RCRA Code: D002
Meth Code: H141 - Storage, Bulking, And/Or Transfer Off Site--No Treatment/Reovery (H010-H129) Or (H131-H135)
Quantity Tons: 0.0375
Waste Quantity: 75
Quantity Unit: P

Shipment Date: 20150609
Creation Date: 9/3/2015 22:15:34
Receipt Date: 20150619
Manifest ID: 013433384JJK
Trans EPA ID: CAR000183574
Trans Name: ENVIRONMENTAL MANAGEMENT TECHNOLOGIES
Trans 2 EPA ID: CAD983649880
Trans 2 Name: PSC ENVIRONMENTAL SERVICES OF POMONA LP
TSDF EPA ID: CAD983649880
Trans Name: RHO-CHEM LLC
Waste Code Description: 551 - Laboratory waste chemicals 561 Detergent and soap
RCRA Code: D002
Meth Code: H141 - Storage, Bulking, And/Or Transfer Off Site--No Treatment/Reovery (H010-H129) Or (H131-H135)
Quantity Tons: 0.0225
Waste Quantity: 45
Quantity Unit: P

Shipment Date: 20150219
Creation Date: 5/18/2015 22:15:34
Receipt Date: 20150226
Manifest ID: 013358372JJK
Trans EPA ID: CAD982440364
Trans Name: PFR ENVIRONMENTAL SERVICES INC
TSDF EPA ID: CAD982444481
Trans Name: FILTER RECYCLING
Waste Code Description: 352 - Other organic solids
Meth Code: H141 - Storage, Bulking, And/Or Transfer Off Site--No Treatment/Reovery (H010-H129) Or (H131-H135)
Quantity Tons: 0.0975
Waste Quantity: 195
Quantity Unit: P

Shipment Date: 20150114

NORCO CAMPUS (Continued) **S113064360**

Creation Date:	5/19/2015 22:15:07
Receipt Date:	20150119
Manifest ID:	012868998JJK
Trans EPA ID:	CAR000183574
Trans Name:	ENVIRONMENTAL MANAGEMENT TECHNOLOGIES
Trans 2 EPA ID:	CAD983649880
Trans 2 Name:	PSC ENVIRONMENTAL SERVICES OF POMONA LP
TSDF EPA ID:	CAD983649880
Trans Name:	RHO-CHEM LLC
Waste Code Description:	551 - Laboratory waste chemicals 561 Detergent and soap
RCRA Code:	D002
Meth Code:	H141 - Storage, Bulking, And/Or Transfer Off Site--No Treatment/Reovery (H010-H129) Or (H131-H135)
Quantity Tons:	0.05
Waste Quantity:	100
Quantity Unit:	P

Shipment Date:	20150114
Creation Date:	5/19/2015 22:15:07
Receipt Date:	20150119
Manifest ID:	012868998JJK
Trans EPA ID:	CAR000183574
Trans Name:	ENVIRONMENTAL MANAGEMENT TECHNOLOGIES
Trans 2 EPA ID:	CAD983649880
Trans 2 Name:	PSC ENVIRONMENTAL SERVICES OF POMONA LP
TSDF EPA ID:	CAD983649880
Trans Name:	RHO-CHEM LLC
Waste Code Description:	- Not reported
RCRA Code:	F003
Meth Code:	H141 - Storage, Bulking, And/Or Transfer Off Site--No Treatment/Reovery (H010-H129) Or (H131-H135)
Quantity Tons:	0.015
Waste Quantity:	30
Quantity Unit:	P
Additional Code 1:	D002
Additional Code 2:	D001

Additional Information:

Year:	2014
Gen EPA ID:	CAL000113053

Shipment Date:	20140821
Creation Date:	12/3/2014 22:15:08
Receipt Date:	20140829
Manifest ID:	012868753JJK
Trans EPA ID:	CAR000183574
Trans Name:	ENVIRONMENTAL MANAGEMENT TECHNOLOGIES
Trans 2 EPA ID:	CAD983649880
Trans 2 Name:	PSC ENVIRONMENTAL SERVICES OF POMONA LP
TSDF EPA ID:	CAD983649880
Trans Name:	RHO-CHEM LLC
Waste Code Description:	551 - Laboratory waste chemicals 561 Detergent and soap
RCRA Code:	D002
Meth Code:	H141 - Storage, Bulking, And/Or Transfer Off Site--No Treatment/Reovery (H010-H129) Or (H131-H135)
Quantity Tons:	0.0375
Waste Quantity:	75

NORCO CAMPUS (Continued) **S113064360**

Quantity Unit:	P
Shipment Date:	20140821
Creation Date:	12/3/2014 22:15:08
Receipt Date:	20140829
Manifest ID:	012868753JJK
Trans EPA ID:	CAR000183574
Trans Name:	ENVIRONMENTAL MANAGEMENT TECHNOLOGIES
Trans 2 EPA ID:	CAD983649880
Trans 2 Name:	PSC ENVIRONMENTAL SERVICES OF POMONA LP
TSDF EPA ID:	CAD983649880
Trans Name:	RHO-CHEM LLC
Waste Code Description:	551 - Laboratory waste chemicals 561 Detergent and soap
RCRA Code:	F003
Meth Code:	H141 - Storage, Bulking, And/Or Transfer Off Site--No Treatment/Reovery (H010-H129) Or (H131-H135)
Quantity Tons:	0.0125
Waste Quantity:	25
Quantity Unit:	P
Additional Code 1:	D002
Additional Code 2:	D001
Shipment Date:	20140821
Creation Date:	12/3/2014 22:15:08
Receipt Date:	20140829
Manifest ID:	012868753JJK
Trans EPA ID:	CAR000183574
Trans Name:	ENVIRONMENTAL MANAGEMENT TECHNOLOGIES
Trans 2 EPA ID:	CAD983649880
Trans 2 Name:	PSC ENVIRONMENTAL SERVICES OF POMONA LP
TSDF EPA ID:	CAD983649880
Trans Name:	RHO-CHEM LLC
Waste Code Description:	551 - Laboratory waste chemicals 561 Detergent and soap
RCRA Code:	D011
Meth Code:	H141 - Storage, Bulking, And/Or Transfer Off Site--No Treatment/Reovery (H010-H129) Or (H131-H135)
Quantity Tons:	0.043
Waste Quantity:	86
Quantity Unit:	P
Additional Code 1:	D002
Additional Code 2:	D001
Shipment Date:	20140821
Creation Date:	12/3/2014 22:15:08
Receipt Date:	20140829
Manifest ID:	012868753JJK
Trans EPA ID:	CAR000183574
Trans Name:	ENVIRONMENTAL MANAGEMENT TECHNOLOGIES
Trans 2 EPA ID:	CAD983649880
Trans 2 Name:	PSC ENVIRONMENTAL SERVICES OF POMONA LP
TSDF EPA ID:	CAD983649880
Trans Name:	RHO-CHEM LLC
Waste Code Description:	551 - Laboratory waste chemicals 561 Detergent and soap
Meth Code:	H141 - Storage, Bulking, And/Or Transfer Off Site--No Treatment/Reovery (H010-H129) Or (H131-H135)
Quantity Tons:	0.02
Waste Quantity:	40

NORCO CAMPUS (Continued) **S113064360**

Quantity Unit:	P
Shipment Date:	20140821
Manifest ID:	012868753JJK
Trans EPA ID:	CAR000183574
Trans Name:	ENVIRONMENTAL MANAGEMENT TECHNOLOGIES
Trans 2 EPA ID:	CAD983649880
Trans 2 Name:	PSC ENVIRONMENTAL SERVICES OF POMONA LP
TSDF EPA ID:	CAD983649880
Trans Name:	RHO-CHEM LLC
Waste Code Description:	551 - Laboratory waste chemicals 561 Detergent and soap
RCRA Code:	D002
Meth Code:	H141 - Storage, Bulking, And/Or Transfer Off Site--No Treatment/Reovery (H010-H129) Or (H131-H135)
Quantity Tons:	0.02
Waste Quantity:	40
Quantity Unit:	P
Shipment Date:	20140821
Creation Date:	1/26/2015 22:15:30
Receipt Date:	20140826
Manifest ID:	012868754JJK
Trans EPA ID:	CAR000183574
Trans Name:	ENVIRONMENTAL MANAGEMENT TECHNOLOGIES
Trans 2 EPA ID:	CAD983649880
Trans 2 Name:	PSC ENVIRONMENTAL SERVICES OF POMONA LP
TSDF EPA ID:	NVD980895338
Trans Name:	21ST CENTURY ENVIRONMENTAL MANAGEMENT
Waste Code Description:	551 - Laboratory waste chemicals 561 Detergent and soap
RCRA Code:	D001
Meth Code:	H141 - Storage, Bulking, And/Or Transfer Off Site--No Treatment/Reovery (H010-H129) Or (H131-H135)
Quantity Tons:	0.003
Waste Quantity:	6
Quantity Unit:	P
Shipment Date:	20140723
Creation Date:	9/23/2014 22:15:24
Receipt Date:	20140729
Manifest ID:	011835367JJK
Trans EPA ID:	CAD982440364
Trans Name:	PFR ENVIRONMENTAL SERVICES INC
TSDF EPA ID:	CAD982444481
Trans Name:	FILTER RECYCLING
Waste Code Description:	352 - Other organic solids
Meth Code:	H141 - Storage, Bulking, And/Or Transfer Off Site--No Treatment/Reovery (H010-H129) Or (H131-H135)
Quantity Tons:	0.1
Waste Quantity:	200
Quantity Unit:	P
Shipment Date:	20140129
Creation Date:	6/13/2014 22:15:06
Receipt Date:	20140211
Manifest ID:	012107901JJK
Trans EPA ID:	CAR000183574
Trans Name:	ENVIRONMENTAL MANAGEMENT TECHNOLOGIES

NORCO CAMPUS (Continued) **S113064360**

Trans 2 EPA ID:	CAD983649880
Trans 2 Name:	PSC ENVIRONMENTAL SERVICES OF POMONA LP
TSDF EPA ID:	NVD980895338
Trans Name:	21ST CENTURY ENVIRONMENTAL MANAGEMENT OF NEVADA LLC
Waste Code Description:	551 - Laboratory waste chemicals 561 Detergent and soap
RCRA Code:	D011
Meth Code:	H071 - Chemical Reduction With Or Without Precipitation
Quantity Tons:	0.05
Waste Quantity:	100
Quantity Unit:	P
Additional Code 1:	D002
Additional Code 2:	D001
Shipment Date:	20140129
Creation Date:	6/13/2014 22:15:06
Receipt Date:	20140211
Manifest ID:	012107900JJK
Trans EPA ID:	CAR000183574
Trans Name:	ENVIRONMENTAL MANAGEMENT TECHNOLOGIES
Trans 2 EPA ID:	CAD983649880
Trans 2 Name:	PSC ENVIRONMENTAL SERVICES OF POMONA LP
TSDF EPA ID:	NVD980895338
Trans Name:	21ST CENTURY ENVIRONMENTAL MANAGEMENT OF NEVADA LLC
Waste Code Description:	551 - Laboratory waste chemicals 561 Detergent and soap
RCRA Code:	D011
Meth Code:	H071 - Chemical Reduction With Or Without Precipitation
Quantity Tons:	0.02
Waste Quantity:	40
Quantity Unit:	P
Additional Code 1:	D002
Additional Code 2:	D001
Shipment Date:	20140129
Creation Date:	7/7/2014 22:15:06
Receipt Date:	20140213
Manifest ID:	012107899JJK
Trans EPA ID:	CAR000183574
Trans Name:	ENVIRONMENTAL MANAGEMENT TECHNOLOGIES
TSDF EPA ID:	CAD983649880
Trans Name:	RHO-CHEM LLC
Waste Code Description:	551 - Laboratory waste chemicals 561 Detergent and soap
RCRA Code:	D002
Meth Code:	H141 - Storage, Bulking, And/Or Transfer Off Site--No Treatment/Reovery (H010-H129) Or (H131-H135)
Quantity Tons:	0.04
Waste Quantity:	80
Quantity Unit:	P

Additional Information:

Year:	2013
Gen EPA ID:	CAL000113053
Shipment Date:	20130828
Creation Date:	1/7/2014 22:15:14
Receipt Date:	20130904
Manifest ID:	012107668JJK
Trans EPA ID:	CAR000183574

NORCO CAMPUS (Continued) **S113064360**

Trans Name: ENVIRONMENTAL MANAGEMENT TECHNOLOGIES
Trans 2 EPA ID: CAD980585293
Trans 2 Name: INDUSTRAIL WASTE UTILIZATION INC
TSDF EPA ID: AZR000501510
Trans Name: AA SYDCOL LLC
Waste Code Description: 222 - Oil/water separation sludge
Meth Code: H141 - Storage, Bulking, And/Or Transfer Off Site--No Treatment/Reovery (H010-H129) Or (H131-H135)
Quantity Tons: 0.1668
Waste Quantity: 40
Quantity Unit: G

Shipment Date: 20130826
Creation Date: 12/27/2013 22:15:07
Receipt Date: 20130829
Manifest ID: 012107662JJK
Trans EPA ID: CAR000183574
Trans Name: ENVIRONMENTAL MANAGEMENT TECHNOLOGIES
Trans 2 EPA ID: CAD980585293
Trans 2 Name: INDUSTRIAL WASTE UTILIZATION INC
TSDF EPA ID: AZR000501510
Trans Name: AA SYDCOL LLC
Waste Code Description: 291 - Latex waste
Meth Code: H141 - Storage, Bulking, And/Or Transfer Off Site--No Treatment/Reovery (H010-H129) Or (H131-H135)
Quantity Tons: 0.45
Waste Quantity: 900
Quantity Unit: P

Shipment Date: 20130716
Creation Date: 9/22/2013 22:15:08
Receipt Date: 20130725
Manifest ID: 009943376JJK
Trans EPA ID: CAD982440364
Trans Name: PFR ENVIRONMENTAL SERVICES INC
TSDF EPA ID: CAD982444481
Trans Name: FILTER RECYCLING
Waste Code Description: 352 - Other organic solids
Meth Code: H141 - Storage, Bulking, And/Or Transfer Off Site--No Treatment/Reovery (H010-H129) Or (H131-H135)
Quantity Tons: 0.225
Waste Quantity: 450
Quantity Unit: P

Shipment Date: 20130501
Creation Date: 7/16/2013 22:15:16
Receipt Date: 20130508
Manifest ID: 011197074JJK
Trans EPA ID: CAR000183574
Trans Name: ENVIRONMENTAL MANAGEMENT TECHNOLOGIES
Trans 2 EPA ID: CAD983649880
Trans 2 Name: PSC ENVIRONMENTAL SERVICES OF POMONA LP
TSDF EPA ID: CAD983649880
Trans Name: RHO-CHEM LLC
Waste Code Description: 551 - Laboratory waste chemicals 561 Detergent and soap
RCRA Code: D011
Meth Code: H141 - Storage, Bulking, And/Or Transfer Off Site--No

NORCO CAMPUS (Continued) **S113064360**

	Treatment/Reovery (H010-H129) Or (H131-H135)
Quantity Tons:	0.034
Waste Quantity:	68
Quantity Unit:	P
Additional Code 1:	D005
Additional Code 2:	D002
Additional Code 3:	D001
Shipment Date:	20130501
Creation Date:	7/16/2013 22:15:16
Receipt Date:	20130508
Manifest ID:	011197074JJK
Trans EPA ID:	CAR000183574
Trans Name:	ENVIRONMENTAL MANAGEMENT TECHNOLOGIES
Trans 2 EPA ID:	CAD983649880
Trans 2 Name:	PSC ENVIRONMENTAL SERVICES OF POMONA LP
TSDF EPA ID:	CAD983649880
Trans Name:	RHO-CHEM LLC
Waste Code Description:	551 - Laboratory waste chemicals 561 Detergent and soap
RCRA Code:	D002
Meth Code:	H141 - Storage, Bulking, And/Or Transfer Off Site--No Treatment/Reovery (H010-H129) Or (H131-H135)
Quantity Tons:	0.015
Waste Quantity:	30
Quantity Unit:	P
Shipment Date:	20130221
Creation Date:	4/22/2013 22:15:05
Receipt Date:	20130305
Manifest ID:	009922907JJK
Trans EPA ID:	CAR000183574
Trans Name:	ENVIRONMENTAL MANAGEMENT TECHNOLOGIES
Trans 2 EPA ID:	CAD983649880
Trans 2 Name:	PSC ENVIRONMENTAL SERVICES OF POMONA
TSDF EPA ID:	CAD983649880
Trans Name:	RHO-CHEM LLC
Waste Code Description:	551 - Laboratory waste chemicals 561 Detergent and soap
RCRA Code:	D011
Meth Code:	H141 - Storage, Bulking, And/Or Transfer Off Site--No Treatment/Reovery (H010-H129) Or (H131-H135)
Quantity Tons:	0.0175
Waste Quantity:	35
Quantity Unit:	P
Additional Code 1:	D002
Additional Code 2:	D001
Shipment Date:	20130221
Creation Date:	4/22/2013 22:15:05
Receipt Date:	20130305
Manifest ID:	009922907JJK
Trans EPA ID:	CAR000183574
Trans Name:	ENVIRONMENTAL MANAGEMENT TECHNOLOGIES
Trans 2 EPA ID:	CAD983649880
Trans 2 Name:	PSC ENVIRONMENTAL SERVICES OF POMONA
TSDF EPA ID:	CAD983649880
Trans Name:	RHO-CHEM LLC
Waste Code Description:	551 - Laboratory waste chemicals 561 Detergent and soap

NORCO CAMPUS (Continued) **S113064360**

RCRA Code: D011
Meth Code: H141 - Storage, Bulking, And/Or Transfer Off Site--No Treatment/Reovery (H010-H129) Or (H131-H135)
Quantity Tons: 0.0185
Waste Quantity: 37
Quantity Unit: P
Additional Code 1: D002
Additional Code 2: D001

Shipment Date: 20130221
Creation Date: 4/22/2013 22:15:05
Receipt Date: 20130305
Manifest ID: 009922907JJK
Trans EPA ID: CAR000183574
Trans Name: ENVIRONMENTAL MANAGEMENT TECHNOLOGIES
Trans 2 EPA ID: CAD983649880
Trans 2 Name: PSC ENVIRONMENTAL SERVICES OF POMONA
TSDF EPA ID: CAD983649880
Trans Name: RHO-CHEM LLC
Waste Code Description: 551 - Laboratory waste chemicals 561 Detergent and soap
RCRA Code: D005
Meth Code: H141 - Storage, Bulking, And/Or Transfer Off Site--No Treatment/Reovery (H010-H129) Or (H131-H135)
Quantity Tons: 0.017
Waste Quantity: 34
Quantity Unit: P

Shipment Date: 20130221
Creation Date: 4/22/2013 22:15:05
Receipt Date: 20130305
Manifest ID: 009922907JJK
Trans EPA ID: CAR000183574
Trans Name: ENVIRONMENTAL MANAGEMENT TECHNOLOGIES
Trans 2 EPA ID: CAD983649880
Trans 2 Name: PSC ENVIRONMENTAL SERVICES OF POMONA
TSDF EPA ID: CAD983649880
Trans Name: RHO-CHEM LLC
Waste Code Description: 551 - Laboratory waste chemicals 561 Detergent and soap
RCRA Code: D002
Meth Code: H141 - Storage, Bulking, And/Or Transfer Off Site--No Treatment/Reovery (H010-H129) Or (H131-H135)
Quantity Tons: 0.018
Waste Quantity: 36
Quantity Unit: P
Additional Code 1: D001

DOD **NAVAL WEAPONS STATION SEAL BEACH DETACHMENT NORCO** **DOD** **CUSA401218**
Region **N/A**
NNE **, CA**
< 1/8
65 ft.

DOD:
Site Name: NAVAL WEAPONS STATION SEAL BEACH DETACHMENT NORCO
DOD Component: Navy Active
Joint Base: N/A
Operating Status: ACT (Active): Site has an on-going operational/support mission (s).

B17 **NAVAL ORDNANCE LABORATORY** **UXO** **1024714147**
N/A

< 1/8 **NORCO, CA**
1 ft.

Site 1 of 4 in cluster B

Relative: UXO:
Higher

Actual: DoD Component: FUDS
646 ft. Installation Name: NAVAL ORDNANCE LAB
Name: NAVAL ORDNANCE LABORATORY
City,State,Zip: NORCO, CA
Site ID: 01OEW
Site Type: Unexploded Munitions and Ordnance Area
Latitude: 33.916944000000001
Longitude: -117.56694400000001

B18 **NAVAL ORDNANCE LAB** **ENVIROSTOR** **S107736845**
N/A

< 1/8 **CORONA, CA**
1 ft.

Site 2 of 4 in cluster B

Relative: ENVIROSTOR:
Higher

Actual: Name: NAVAL ORDNANCE LAB
647 ft. City,State,Zip: CORONA, CA
Facility ID: 80000674
Status: Inactive - Needs Evaluation
Status Date: 07/01/2005
Site Type: Military Evaluation
Site Type Detailed: FUDS
Acres: 0
NPL: NO
Regulatory Agencies: SMBRP
Lead Agency: SMBRP
Supervisor: Eileen Mananian
Division Branch: Cleanup Cypress
Assembly: 63
Senate: 32
Restricted Use: NO
Site Mgmt Req: NONE SPECIFIED
Funding: DERA
Latitude: 33.91694
Longitude: -117.5669
APN: NONE SPECIFIED
Past Use: NONE SPECIFIED
Potential COC: Explosives (UXO, MEC
Confirmed COC: NONE SPECIFIED
Potential Description: NONE SPECIFIED
Alias Name: CA99799F597800
Alias Type: Federal Facility ID
Alias Name: J09CA1084
Alias Type: INPR
Alias Name: 80000674
Alias Type: Envirostor ID Number

Completed Info:
Completed Area Name: PROJECT WIDE
Completed Document Type: Inventory Project Report (INPR)
Completed Date: 03/19/1992

NAVAL ORDNANCE LAB (Continued) **S107736845**

B19 **NAVAL ORDNANCE LAB** **FUDS** **1018283080**
N/A

< 1/8
1 ft.

NORCO, CA

Site 3 of 4 in cluster B

Relative:
Higher

Actual:
646 ft.

FUDS:

EPA Region:	09
Installation ID:	CA99799F597800
Congressional District Number:	42
Name:	NAVAL ORDNANCE LAB
FUDS Number:	J09CA1084
City:	NORCO
State:	CA
County:	RIVERSIDE
Object ID:	613
USACE Division:	spd
USACE District:	spl
Status:	Properties with all projects at site closeout
Current Owner:	Local: City Educational Purposes

EMS Map Link:

Eligibility:	Eligible
Has Projects:	yes
NPL Status:	Not on the NPL
Project Required:	yes
Feature Description:	Testing Ordnance
Latitude:	33.91694444
Longitude:	-117.56694444

FUDS Detail as of Jan 2015:

Fiscal Year:	2013
Federal Facility ID:	CA9799F5978
NPL Status:	Not Listed
Description:	141.96 ACRES
History:	TESTING ORDNANCE
CTC:	15
Institutional ID:	61356

C20 **CORONA ANNEX** **UXO** **1024713877**
N/A

< 1/8
1 ft.

NORCO, CA

Site 1 of 2 in cluster C

Relative:
Lower

Actual:
623 ft.

UXO:

DoD Component:	FUDS
Installation Name:	CORONA ANNEX
Name:	CORONA ANNEX
City,State,Zip:	NORCO, CA
Site ID:	01OEW
Site Type:	Unexploded Munitions and Ordnance Area
Latitude:	33.917301000000002
Longitude:	-117.57199900000001

C21 **CORONA ANNEX** **FUDS** **1007212248**
N/A

< 1/8
1 ft.

NORCO, CA

Site 2 of 2 in cluster C

Relative:
Lower

Actual:
623 ft.

FUDS:

EPA Region:	09
Installation ID:	CA99799F599900
Congressional District Number:	42
Name:	CORONA ANNEX
FUDS Number:	J09CA1120
City:	NORCO
State:	CA
County:	RIVERSIDE
Object ID:	8122
USACE Division:	spd
USACE District:	spl
Status:	Properties with all projects at site closeout
Current Owner:	Fed: Federal ; Local: City

EMS Map Link:

Eligibility:	Eligible
Has Projects:	yes
NPL Status:	Not on the NPL
Project Required:	yes
Feature Description:	The Site Is A Former Navy Site For Testing And Targeting Activities. Beginning In December 1941, The U.S. Acquired A Total Of 713.665 Acres Of Land In Fee And Direct Purchase For The Former Corona Naval Hospital. In 1959, The Entire Site Was Transferred To The Bureau Of Naval Weapons. Subsequently, Portions Of The Site Totaling 467.915 Acres Were Declared Excess, And Selected Parcels Of The Site Were Relinquished And Transferred Through Several Quitclaim Deeds At Various Time Periods To Private Developers And The State Of California. The Navy Currently Occupies 245.75 Acres. Disposals Occurred As Follows: On 30 March 1962, 92.3553 Acres Were Transferred To The State Of California For Use As A Narcotics Rehabilitation Center. On 15 May, 1962, 14.604 Acres Were Transferred To Corona Unified School District. On 19 May 1967 And 23 June 1972, Approx. 219 Acres Were Transferred By Quitclaim Deeds To Lewis Homes And Crestwood Homes Development. On June 1985, 141.86 Acres Were Transferred To Riverside Community College. Military Munitions Were Produced Or Demilitarized At This Location And Therefore May Present An Explosive Hazard.
Latitude:	33.917301
Longitude:	-117.571999

FUDS Detail as of Jan 2015:

Fiscal Year:	2013
Federal Facility ID:	CA9799F5999
NPL Status:	Not Listed
Description:	The U.S. acquired a total of 713.665 acres of land in fee and direct purchase for the former Corona Naval Hospital, located in the city of Norco, Riverside County, California. The site is located about 3 miles north of the City of Corona, in Norco, Riverside County, California. The site entrance is located on Fifth Street south of Norconian Drive. The site is bounded by Fifth Street to the north, Hamner Avenue to the east, Third Street to the south, and Western Avenue to the west. Disestablishment of the hospital was declared by the Navy on 1 November 1949. The hospital was reopened on 1 June 1951 and the Navy

CORONA ANNEX (Continued) **1007212248**

inactivated the hospital again in September 1957. On 21 September 1959, 580 acres of the former hospital site were transferred to Bureau of Naval Weapons for use by the Naval Ordnance Laboratory. The remaining 115 acres were declared excess and recommended to GSA for disposal.) On 30 March 1962, 92.3553 acres were transferred to the State of California for use as a Narcotics Rehabilitation Center. On 15 May 1962, an additional 14.6014 acres were transferred to Corona Unified School District. On 4 June 1985, 141.86 acres were transferred to Riverside Community College District. Approximately 219 acres were transferred by quitclaim deeds to two private owners on 19 May 1967 and 23 June 1972. These parcels were subsequently purchased by two housing developers. The Seal Beach Naval Weapons Station currently owns 245.75 acres.

History: The site is a former Navy site for testing and targeting activities. Beginning in December 1941, the U.S. acquired a total of 713.665 acres of land in fee and direct purchase for the former Corona Naval Hospital. In 1959, the entire site was transferred to the Bureau of Naval Weapons. Subsequently, portions of the site totaling 467.915 acres were declared excess, and selected parcels of the site were relinquished and transferred through several quitclaim deeds at various time periods to private developers and the State of California. The Navy currently occupies 245.75 acres. Disposals occurred as follows: On 30 March 1962, 92.3553 acres were transferred to the State of California for use as a Narcotics Rehabilitation Center. On 15 May, 1962, 14.604 acres were transferred to Corona Unified School District. On 19 May 1967 and 23 June 1972, approx. 219 acres were transferred by quitclaim deeds to Lewis Homes and Crestwood Homes Development. On June 1985, 141.86 acres were transferred to Riverside Community College. Military munitions were produced or demilitarized at this location and therefore may present an explosive hazard.

CTC: 124.40000000000001
Institutional ID: 61865

B22 **KENNEDY MIDDLE COLLEGE HIGH SCHOOL** **ENVIROSTOR** **S105754264**
East **THIRD STREET** **SCH** **N/A**
< 1/8 **NORCO, CA 92860**
0.044 mi.
234 ft. **Site 4 of 4 in cluster B**

Relative: ENVIROSTOR:
Higher

Actual: Name:	KENNEDY MIDDLE COLLEGE HIGH SCHOOL
641 ft. Address:	THIRD STREET
City,State,Zip:	NORCO, CA 92860
Facility ID:	33970012
Status:	Certified
Status Date:	06/14/2005
Site Code:	404413
Site Type:	School Cleanup
Site Type Detailed:	School
Acres:	6.45
NPL:	NO
Regulatory Agencies:	DTSC
Lead Agency:	DTSC
Supervisor:	Shahir Haddad
Division Branch:	Southern California Schools & Brownfields Outreach
Assembly:	63

KENNEDY MIDDLE COLLEGE HIGH SCHOOL (Continued) **S105754264**

Senate: 32
Restricted Use: NO
Site Mgmt Req: NONE SPECIFIED
Funding: School District
Latitude: 33.9163
Longitude: -117.5665
APN: NONE SPECIFIED
Past Use: * NATIONAL SECURITY/INTERNATIONAL AFFAIRS
Potential COC: Lead Mercury (elemental Methane TPH-diesel Chloroform Hydrogen sulfide Toluene Zinc
Confirmed COC: 30550-NO 30024-NO 30136-NO 30330-NO 30013-NO 30014-NO 30015-NO 30594-NO
Potential Description: SED, SOIL, SV, SURFW
Alias Name: CORONA-NORCO UNIFIED SCHOOL DISTRICT
Alias Type: Alternate Name
Alias Name: CORONA-NORCO USD-PROPOSED KENNEDY HS
Alias Type: Alternate Name
Alias Name: KENNEDY HIGH SCHOOL
Alias Type: Alternate Name
Alias Name: 110033607274
Alias Type: EPA (FRS #)
Alias Name: 404413
Alias Type: Project Code (Site Code)
Alias Name: 33970012
Alias Type: Envirostor ID Number

Completed Info:
Completed Area Name: PROJECT WIDE
Completed Document Type: Site Inspections/Visit (Non LUR)
Completed Date: 03/10/2005

Completed Area Name: PROJECT WIDE
Completed Document Type: Removal Action Completion Report
Completed Date: 05/19/2005

Completed Area Name: PROJECT WIDE
Completed Document Type: Removal Action Workplan
Completed Date: 01/12/2005

Completed Area Name: PROJECT WIDE
Completed Document Type: Supplemental Site Investigation Report
Completed Date: 06/18/2004

Completed Area Name: PROJECT WIDE
Completed Document Type: Preliminary Endangerment Assessment Workplan
Completed Date: 08/11/2003

Completed Area Name: PROJECT WIDE
Completed Document Type: Supplemental Site Investigation Workplan
Completed Date: 01/27/2004
Comments: DTSC approved SSI workplan with minor comments.

Completed Area Name: PROJECT WIDE
Completed Document Type: Other Report
Completed Date: 01/02/2003

Completed Area Name: PROJECT WIDE
Completed Document Type: Removal Action Completion Report

KENNEDY MIDDLE COLLEGE HIGH SCHOOL (Continued) **S105754264**

Completed Date: 04/22/2005

Completed Area Name: PROJECT WIDE
Completed Document Type: Preliminary Endangerment Assessment Report
Completed Date: 01/15/2004

Completed Area Name: PROJECT WIDE
Completed Document Type: Site Inspections/Visit (Non LUR)
Completed Date: 03/11/2005

Completed Area Name: PROJECT WIDE
Completed Document Type: Certification
Completed Date: 06/14/2005

Completed Area Name: PROJECT WIDE
Completed Document Type: Site Inspections/Visit (Non LUR)
Completed Date: 03/03/2005

Completed Area Name: PROJECT WIDE
Completed Document Type: * Public Participation
Completed Date: 12/08/2004

Completed Area Name: PROJECT WIDE
Completed Document Type: Site Inspections/Visit (Non LUR)
Completed Date: 03/07/2005

Completed Area Name: PROJECT WIDE
Completed Document Type: Site Inspections/Visit (Non LUR)
Completed Date: 03/09/2005

Completed Area Name: PROJECT WIDE
Completed Document Type: Site Inspections/Visit (Non LUR)
Completed Date: 08/27/2003

Completed Area Name: PROJECT WIDE
Completed Document Type: Site Inspections/Visit (Non LUR)
Completed Date: 03/02/2005

Completed Area Name: PROJECT WIDE
Completed Document Type: Environmental Oversight Agreement
Completed Date: 01/15/2003

Completed Area Name: PROJECT WIDE
Completed Document Type: Cost Recovery Closeout Memo
Completed Date: 06/16/2005

Completed Area Name: PROJECT WIDE
Completed Document Type: 4.15 Request
Completed Date: 01/21/2005
Comments: Approved.

Completed Area Name: PROJECT WIDE
Completed Document Type: Standard Voluntary Agreement
Completed Date: 12/26/2003

KENNEDY MIDDLE COLLEGE HIGH SCHOOL (Continued) **S105754264**

SCH:

Name:	KENNEDY MIDDLE COLLEGE HIGH SCHOOL
Address:	THIRD STREET
City,State,Zip:	NORCO, CA 92860
Facility ID:	33970012
Site Type:	School Cleanup
Site Type Detail:	School
Site Mgmt. Req.:	NONE SPECIFIED
Acres:	6.45
National Priorities List:	NO
Cleanup Oversight Agencies:	DTSC
Lead Agency:	DTSC
Lead Agency Description:	* DTSC
Supervisor:	Shahir Haddad
Division Branch:	Southern California Schools & Brownfields Outreach
Site Code:	404413
Assembly:	63
Senate:	32
Status:	Certified
Status Date:	06/14/2005
Restricted Use:	NO
Funding:	School District
Latitude:	33.9163
Longitude:	-117.5665
APN:	NONE SPECIFIED
Past Use:	* NATIONAL SECURITY/INTERNATIONAL AFFAIRS
Potential COC:	Lead, Mercury (elemental, Methane, TPH-diesel, Chloroform, Hydrogen sulfide, Toluene, Zinc
Confirmed COC:	30550-NO, 30024-NO, 30136-NO, 30330-NO, 30013-NO, 30014-NO, 30015-NO, 30594-NO
Potential Description:	SED, SOIL, SV, SURFW
Alias Name:	CORONA-NORCO UNIFIED SCHOOL DISTRICT
Alias Type:	Alternate Name
Alias Name:	CORONA-NORCO USD-PROPOSED KENNEDY HS
Alias Type:	Alternate Name
Alias Name:	KENNEDY HIGH SCHOOL
Alias Type:	Alternate Name
Alias Name:	110033607274
Alias Type:	EPA (FRS #)
Alias Name:	404413
Alias Type:	Project Code (Site Code)
Alias Name:	33970012
Alias Type:	Envirostor ID Number

Completed Info:

Completed Area Name:	PROJECT WIDE
Completed Document Type:	Site Inspections/Visit (Non LUR)
Completed Date:	03/10/2005
Completed Area Name:	PROJECT WIDE
Completed Document Type:	Removal Action Completion Report
Completed Date:	05/19/2005
Completed Area Name:	PROJECT WIDE
Completed Document Type:	Removal Action Workplan
Completed Date:	01/12/2005

KENNEDY MIDDLE COLLEGE HIGH SCHOOL (Continued) **S105754264**

Completed Area Name: PROJECT WIDE
Completed Document Type: Supplemental Site Investigation Report
Completed Date: 06/18/2004

Completed Area Name: PROJECT WIDE
Completed Document Type: Preliminary Endangerment Assessment Workplan
Completed Date: 08/11/2003

Completed Area Name: PROJECT WIDE
Completed Document Type: Supplemental Site Investigation Workplan
Completed Date: 01/27/2004
Comments: DTSC approved SSI workplan with minor comments.

Completed Area Name: PROJECT WIDE
Completed Document Type: Other Report
Completed Date: 01/02/2003

Completed Area Name: PROJECT WIDE
Completed Document Type: Removal Action Completion Report
Completed Date: 04/22/2005

Completed Area Name: PROJECT WIDE
Completed Document Type: Preliminary Endangerment Assessment Report
Completed Date: 01/15/2004

Completed Area Name: PROJECT WIDE
Completed Document Type: Site Inspections/Visit (Non LUR)
Completed Date: 03/11/2005

Completed Area Name: PROJECT WIDE
Completed Document Type: Certification
Completed Date: 06/14/2005

Completed Area Name: PROJECT WIDE
Completed Document Type: Site Inspections/Visit (Non LUR)
Completed Date: 03/03/2005

Completed Area Name: PROJECT WIDE
Completed Document Type: * Public Participation
Completed Date: 12/08/2004

Completed Area Name: PROJECT WIDE
Completed Document Type: Site Inspections/Visit (Non LUR)
Completed Date: 03/07/2005

Completed Area Name: PROJECT WIDE
Completed Document Type: Site Inspections/Visit (Non LUR)
Completed Date: 03/09/2005

Completed Area Name: PROJECT WIDE
Completed Document Type: Site Inspections/Visit (Non LUR)
Completed Date: 08/27/2003

Completed Area Name: PROJECT WIDE
Completed Document Type: Site Inspections/Visit (Non LUR)
Completed Date: 03/02/2005

KENNEDY MIDDLE COLLEGE HIGH SCHOOL (Continued) **S105754264**

Completed Area Name: PROJECT WIDE
Completed Document Type: Environmental Oversight Agreement
Completed Date: 01/15/2003

Completed Area Name: PROJECT WIDE
Completed Document Type: Cost Recovery Closeout Memo
Completed Date: 06/16/2005

Completed Area Name: PROJECT WIDE
Completed Document Type: 4.15 Request
Completed Date: 01/21/2005
Comments: Approved.

Completed Area Name: PROJECT WIDE
Completed Document Type: Standard Voluntary Agreement
Completed Date: 12/26/2003

---

23 **2398 MOUNTAIN AVE** **RCRA NonGen / NLR** **1028887256**
SE **2398 MOUNTAIN AVE** **E MANIFEST** **CAC003248094**
< 1/8 **NORCO, CA 92860**
0.094 mi.
498 ft.

Relative: **Lower**
Actual: **624 ft.**

RCRA Listings:

Date Form Received by Agency:		20230822
Handler Name:		2398 Mountain Ave
Handler Address:		2398 Mountain Ave
Handler City,State,Zip:		NORCO, CA 92860
EPA ID:		CAC003248094
Contact Name:		CHARLES TARVER
Contact Address:		2398 MOUNTAIN AVE
Contact City,State,Zip:		NORCO, CA 92860
Contact Telephone:		909-376-4414
Contact Email:		RESCUEELECTRIC@HOTMAIL.COM
EPA Region:		09
Federal Waste Generator Description:		Not a generator, verified
Mailing Address:		2398 MOUNTAIN AVE
Mailing City,State,Zip:		NORCO, CA 92860
Owner Name:	Charles Tarver	
Owner Type:		Other
Operator Name:	Charles Tarver	
Operator Type:		Other
Short-Term Generator Activity:		No
Importer Activity:		No
Mixed Waste Generator:		No
Transporter Activity:		No
Transfer Facility Activity:		No
Recycler Activity with Storage:		No
Small Quantity On-Site Burner Exemption:		No
Smelting Melting and Refining Furnace Exemption:		No
Underground Injection Control:		No
Off-Site Waste Receipt:		No
Universal Waste Indicator:		No
Universal Waste Destination Facility:		No
Federal Universal Waste:		No
Active Site State-Reg Handler:		---

2398 MOUNTAIN AVE (Continued) **1028887256**

Hazardous Secondary Material Indicator:	N
2018 GPRA Permit Baseline:	Not on the Baseline
2018 GPRA Renewals Baseline:	Not on the Baseline
202 GPRA Corrective Action Baseline:	No
Subject to Corrective Action Universe:	No
Non-TSDFs Where RCRA CA has Been Imposed Universe:	No
Corrective Action Priority Ranking:	No NCAPS ranking
Environmental Control Indicator:	No
Institutional Control Indicator:	No
Human Exposure Controls Indicator:	N/A
Groundwater Controls Indicator:	N/A
Significant Non-Complier Universe:	No
Unaddressed Significant Non-Complier Universe:	No
Addressed Significant Non-Complier Universe:	No
Significant Non-Complier With a Compliance Schedule Universe:	No
Handler Date of Last Change:	20241212
Recognized Trader-Importer:	No
Recognized Trader-Exporter:	No
Importer of Spent Lead Acid Batteries:	No
Exporter of Spent Lead Acid Batteries:	No
Recycler Activity Without Storage:	No
Manifest Broker:	No
Sub-Part P Indicator:	No

Handler - Owner Operator:

Owner/Operator Indicator:	Owner
Owner/Operator Name: CHARLES TARVER	
Legal Status:	Other
Owner/Operator Address:	2398 MOUNTAIN AVE
Owner/Operator City,State,Zip:	NORCO, CA 92860
Owner/Operator Telephone:	909-376-4414
Owner/Operator Indicator:	Operator
Owner/Operator Name: CHARLES TARVER	
Legal Status:	Other
Owner/Operator Address:	2398 MOUNTAIN AVE
Owner/Operator City,State,Zip:	NORCO, CA 92860
Owner/Operator Telephone:	909-376-4414

Historic Generators:

Receive Date:	20230822
Handler Name: 2398 MOUNTAIN AVE	
Federal Waste Generator Description:	Not a generator, verified
Large Quantity Handler of Universal Waste:	No
Recognized Trader Importer:	No
Recognized Trader Exporter:	No
Spent Lead Acid Battery Importer:	No
Spent Lead Acid Battery Exporter:	No
Current Record:	Yes
Non Storage Recycler Activity:	No
Electronic Manifest Broker:	No

List of NAICS Codes and Descriptions:

NAICS Code:	56299
NAICS Description:	All Other Waste Management Services

2398 MOUNTAIN AVE (Continued) **1028887256**

Facility Has Received Notices of Violations:
Violations: No Violations Found

Evaluation Action Summary:
Evaluations: No Evaluations Found

E MANIFEST:

Manifest Tracking Number:	025513157JJK
Last Updated Date:	20231017
Shipped Date:	20231006
Received Date:	20231006
Manifest Status:	Signed
Submission Type:	DataImage5Copy
Origin Type:	Service
Generator EPA ID:	CAC003248094
Generator Name:	Charles Tarver
Generator Location Street 1:	2398 MOUNTAIN AVE
Generator Location City:	NORCO
Generator Location State:	CA
Generator Location Zip:	92860
Generator Mail Street 1:	2398 MOUNTAIN AVE
Generator Mail City:	NORCO
Generator Mail Zip:	92860
Generator Mail State:	CA
Designated Facility EPA ID:	CAD009007626
Designated Facility Name:	Azusa Land Reclamation Co Inc
Designated Facility Mail Street 2:	1211 W. GLADSTONE STREET
Designated Facility Mail City:	AZUSA
Designated Facility Mail Zip:	91702
Designated Facility Mail State:	CA
Designated Facility Location Street 1:	1211 W. GLADSTONE STREET
Designated Facility Location City:	AZUSA
Designated Facility Location Zip:	91702
Designated Facility Location State:	CA
Manifest Residue Indicator:	N
Rejection Indicator:	N

Transporter:

Manifest Tracking Number:	025513157JJK
Transporter Line Number:	1
Transporter EPA ID:	CAR000152058
Transporter Name:	Earthwise Services Llc

Waste Line:

Manifest Tracking Number:	025513157JJK
Waste Line Number:	1
U.S. DOT Hazardous Indicator:	Y
U.S. DOT ID Number:	NA2212
U.S. DOT Description:	Na2212,, 9, Pg Iii, Rq
Number of Containers:	12
Container Type Code:	BA
Container Type Description:	Burlap, cloth, paper, or plastic bags
Waste Quantity:	1
Quantity Unit of Measure Code:	Y

2398 MOUNTAIN AVE (Continued) **1028887256**

Quantity Unit of Measure Description:	Cubic Yards
Waste Quantity, in Tons:	0.84
Acute Waste Quantity, in Tons:	0
Non-Acute Waste Quantity, in Tons:	0.84
Waste Quantity, in Kilograms:	761.9052
Acute Waste Quantity, in Kilograms:	0
Non-Acute Waste Quantity, in Kilorgrams:	761.9052
Management Method Code:	H132
Management Method Description:	LANDFILL (WITH PRIOR TREATMENT AND/OR STABILIZATION)
Waste Residue Indicator:	N
Quantity Discrepancy Indicator:	N
Waste Type Discrepancy Indicator:	N
EPA Waste Indicator:	N
Quantity Non Haz Kg:	761.9052
Quantity Non Haz Tons:	0.84
State Waste Codes:	CA-151

---

24 **CORONA-NORCO USD KENNEDY MIDDLE COLLEGE HIGH SCHOO** **RCRA NonGen / NLR** **1024831573**
East **1951 3RD ST** **CAL000368575**
1/8-1/4 **NORCO, CA 92860**
0.136 mi.
717 ft.

Relative: **Higher**

Actual: **694 ft.**

RCRA Listings:

Date Form Received by Agency:	20111024
Handler Name:	Corona-Norco Usd Kennedy Middle College High School
Handler Address:	1951 3rd St
Handler City,State,Zip:	NORCO, CA 92860
EPA ID:	CAL000368575
Contact Name:	TERRY LONG
Contact Address:	2820 CLARK AVE
Contact City,State,Zip:	NORCO, CA 92860
Contact Telephone:	951-736-3316
Contact Fax:	951-736-7199
Contact Email:	TMLONG@CNUSD.K12.CA.US
EPA Region:	09
Federal Waste Generator Description:	Not a generator, verified
Active Site Indicator:	Handler Activities
Mailing Address:	2820 CLARK AVE
Mailing City,State,Zip:	NORCO, CA 92860-1903
Owner Name:	Corona Norco Unified Sch Dist
Owner Type:	Other
Operator Name:	Terry Long
Operator Type:	Other
Short-Term Generator Activity:	No
Importer Activity:	No
Mixed Waste Generator:	No
Transporter Activity:	No
Transfer Facility Activity:	No
Recycler Activity with Storage:	No
Small Quantity On-Site Burner Exemption:	No
Smelting Melting and Refining Furnace Exemption:	No
Underground Injection Control:	No
Off-Site Waste Receipt:	No
Universal Waste Indicator:	Yes
Universal Waste Destination Facility:	Yes
Federal Universal Waste:	No
Active Site State-Reg Handler:	---

CORONA-NORCO USD KENNEDY MIDDLE COLLEGE HIGH SCHOOL (Continued) **1024831573**

Hazardous Secondary Material Indicator:	N
2018 GPRA Permit Baseline:	Not on the Baseline
2018 GPRA Renewals Baseline:	Not on the Baseline
202 GPRA Corrective Action Baseline:	No
Subject to Corrective Action Universe:	No
Non-TSDFs Where RCRA CA has Been Imposed Universe:	No
Corrective Action Priority Ranking:	No NCAPS ranking
Environmental Control Indicator:	No
Institutional Control Indicator:	No
Human Exposure Controls Indicator:	N/A
Groundwater Controls Indicator:	N/A
Significant Non-Complier Universe:	No
Unaddressed Significant Non-Complier Universe:	No
Addressed Significant Non-Complier Universe:	No
Significant Non-Complier With a Compliance Schedule Universe:	No
Handler Date of Last Change:	20180906
Recognized Trader-Importer:	No
Recognized Trader-Exporter:	No
Importer of Spent Lead Acid Batteries:	No
Exporter of Spent Lead Acid Batteries:	No
Recycler Activity Without Storage:	No
Manifest Broker:	No
Sub-Part P Indicator:	No

Handler - Owner Operator:

Owner/Operator Indicator:	Owner
Owner/Operator Name:	CORONA NORCO UNIFIED SCH DIST
Legal Status:	Other
Owner/Operator Address:	2820 CLARK AVE
Owner/Operator City,State,Zip:	NORCO, CA 92860-1903
Owner/Operator Telephone:	951-736-3316

Owner/Operator Indicator:	Operator
Owner/Operator Name:	TERRY LONG
Legal Status:	Other
Owner/Operator Address:	2820 CLARK AVE
Owner/Operator City,State,Zip:	NORCO, CA 92860
Owner/Operator Telephone:	951-736-3316

Historic Generators:

Receive Date:	20111024
Handler Name:	CORONA-NORCO USD KENNEDY MIDDLE COLLEGE HIGH SCHOOL
Federal Waste Generator Description:	Not a generator, verified
Large Quantity Handler of Universal Waste:	No
Recognized Trader Importer:	No
Recognized Trader Exporter:	No
Spent Lead Acid Battery Importer:	No
Spent Lead Acid Battery Exporter:	No
Current Record:	Yes

List of NAICS Codes and Descriptions:

NAICS Code:	61111
NAICS Description:	Elementary And Secondary Schools

CORONA-NORCO USD KENNEDY MIDDLE COLLEGE HIGH SCHOOL (Continued) **1024831573**

Facility Has Received Notices of Violations:
Violations: No Violations Found

Evaluation Action Summary:
Evaluations: No Evaluations Found

25
SSE
1/8-1/4
0.153 mi.
810 ft.

SHARON TIGER
2360 MOUNTAIN AVE
NORCO, CA 92860

RCRA NonGen / NLR **1031465051**
E MANIFEST **CAC003307728**

Relative:
Higher

Actual:
625 ft.

RCRA Listings:

Date Form Received by Agency:	20241231
Handler Name:	Sharon Tiger
Handler Address:	2360 Mountain Ave
Handler City,State,Zip:	NORCO, CA 92860
EPA ID:	CAC003307728
Contact Name:	SHARON TIGER
Contact Address:	2360 MOUNTAIN AVE
Contact City,State,Zip:	NORCO, CA 92860
Contact Telephone:	951-897-4896
Contact Email:	SHARONTIGER38@GMAIL.COM
EPA Region:	09
Federal Waste Generator Description:	Not a generator, verified
Short-Term Generator Activity:	No
Importer Activity:	No
Mixed Waste Generator:	No
Transporter Activity:	No
Transfer Facility Activity:	No
Recycler Activity with Storage:	No
Small Quantity On-Site Burner Exemption:	No
Smelting Melting and Refining Furnace Exemption:	No
Underground Injection Control:	No
Off-Site Waste Receipt:	No
Universal Waste Indicator:	No
Universal Waste Destination Facility:	No
Federal Universal Waste:	No
Active Site State-Reg Handler:	---
Hazardous Secondary Material Indicator:	N
2018 GPRA Permit Baseline:	Not on the Baseline
2018 GPRA Renewals Baseline:	Not on the Baseline
202 GPRA Corrective Action Baseline:	No
Subject to Corrective Action Universe:	No
Non-TSDFs Where RCRA CA has Been Imposed Universe:	No
Corrective Action Priority Ranking:	No NCAPS ranking
Environmental Control Indicator:	No
Institutional Control Indicator:	No
Human Exposure Controls Indicator:	N/A
Groundwater Controls Indicator:	N/A
Significant Non-Complier Universe:	No
Unaddressed Significant Non-Complier Universe:	No
Addressed Significant Non-Complier Universe:	No
Significant Non-Complier With a Compliance Schedule Universe:	No
Handler Date of Last Change:	20250108
Recognized Trader-Importer:	No

SHARON TIGER (Continued) **1031465051**

Recognized Trader-Exporter: No
Importer of Spent Lead Acid Batteries: No
Exporter of Spent Lead Acid Batteries: No
Recycler Activity Without Storage: No
Manifest Broker: No
Sub-Part P Indicator: No

Handler - Owner Operator:
Owner/Operator Indicator: Operator
Owner/Operator Name: SHARON TIGER
Legal Status: Other
Owner/Operator Address: 2360 MOUNTAIN AVE
Owner/Operator City,State,Zip: NORCO, CA 92860
Owner/Operator Telephone: 951-897-4896

Owner/Operator Indicator: Owner
Owner/Operator Name: SHARON TIGER
Legal Status: Other
Owner/Operator Address: 2360 MOUNTAIN AVE
Owner/Operator City,State,Zip: NORCO, CA 92860
Owner/Operator Telephone: 951-897-4896

Historic Generators:
Receive Date: 20240930
Handler Name: SHARON TIGER
Federal Waste Generator Description: Not a generator, verified
Large Quantity Handler of Universal Waste: No
Recognized Trader Importer: No
Recognized Trader Exporter: No
Spent Lead Acid Battery Importer: No
Spent Lead Acid Battery Exporter: No
Current Record: No
Non Storage Recycler Activity: No
Electronic Manifest Broker: No

Receive Date: 20241231
Handler Name: SHARON TIGER
Federal Waste Generator Description: Not a generator, verified
Large Quantity Handler of Universal Waste: No
Recognized Trader Importer: No
Recognized Trader Exporter: No
Spent Lead Acid Battery Importer: No
Spent Lead Acid Battery Exporter: No
Current Record: Yes
Non Storage Recycler Activity: No
Electronic Manifest Broker: No

List of NAICS Codes and Descriptions:
NAICS Code: 56299
NAICS Description: All Other Waste Management Services

Facility Has Received Notices of Violations:
Violations: No Violations Found

SHARON TIGER (Continued) **1031465051**

Evaluation Action Summary:
Evaluations: No Evaluations Found

E MANIFEST:

Manifest Tracking Number:	026830627JJK
Last Updated Date:	20241010
Shipped Date:	20241001
Received Date:	20241004
Manifest Status:	Signed
Submission Type:	DataImage5Copy
Origin Type:	Web
Generator EPA ID:	CAC003307728
Generator Name:	Sharon Tiger
Generator Location Street 1:	2360 MOUNTAIN AVE
Generator Location City:	NORCO
Generator Location State:	CA
Generator Location Zip:	92860
Generator Mail Street 1:	2360 MOUNTAIN AVE
Generator Mail City:	NORCO
Generator Mail Zip:	92860
Generator Mail State:	CA
Designated Facility EPA ID:	AZR000520882
Designated Facility Name:	La Paz County Landfill
Designated Facility Mail Street 2:	26999 HIGHWAY 95
Designated Facility Mail City:	PARKER
Designated Facility Mail Zip:	85344
Designated Facility Mail State:	AZ
Designated Facility Location Street 1:	26999 HIGHWAY 95
Designated Facility Location City:	PARKER
Designated Facility Location Zip:	85344
Designated Facility Location State:	AZ
Manifest Residue Indicator:	N
Rejection Indicator:	N

Transporter:

Manifest Tracking Number:	026830627JJK
Transporter Line Number:	1
Transporter EPA ID:	CAR000198804
Transporter Name:	J&J Environmental Construction Corp
Manifest Tracking Number:	026830627JJK
Transporter Line Number:	2
Transporter EPA ID:	CAR000049064
Transporter Name:	E C T I

Waste Line:

Manifest Tracking Number:	026830627JJK
Waste Line Number:	1
U.S. DOT Hazardous Indicator:	Y
U.S. DOT ID Number:	NA2212
U.S. DOT Description:	Rq, Na2212, Asbestos, 9, Pgiii
Number of Containers:	37
Container Type Code:	BA
Container Type Description:	Burlap, cloth, paper, or plastic bags

SHARON TIGER (Continued) **1031465051**

Waste Quantity:	4
Quantity Unit of Measure Code:	Y
Quantity Unit of Measure Description:	Cubic Yards
Waste Quantity, in Tons:	3.36
Acute Waste Quantity, in Tons:	0
Non-Acute Waste Quantity, in Tons:	3.36
Waste Quantity, in Kilograms:	3047.6208
Acute Waste Quantity, in Kilograms:	0
Non-Acute Waste Quantity, in Kilorgrams:	3047.6208
Management Method Code:	H132
Management Method Description:	LANDFILL (WITH PRIOR TREATMENT AND/OR STABILIZATION)
Waste Residue Indicator:	N
Quantity Discrepancy Indicator:	N
Waste Type Discrepancy Indicator:	N
EPA Waste Indicator:	N
Quantity Haz Kg:	0
Quantity Haz Tons:	0
Quantity Non Haz Kg:	3047.6208
Quantity Non Haz Tons:	3.36
State Waste Codes:	CA-151

---

26 **JOYCE E NELSON** **RCRA NonGen / NLR** **1026717925**
WSW **2231 CABALLEROS RD** **E MANIFEST** **CAC003106478**
1/8-1/4 **NORCO, CA 92860**
0.169 mi.
891 ft.

Relative: **Lower**

Actual: **615 ft.**

RCRA Listings:

Date Form Received by Agency:		20210219
Handler Name:		2231 Caballeros Rd
Handler Address:		2231 Caballeros Rd
Handler City,State,Zip:		NORCO, CA 92860
EPA ID:		CAC003106478
Contact Name:		JOYCE NELSON
Contact Address:		2231 CABALLEROS RD
Contact City,State,Zip:		NORCO, CA 92860
Contact Telephone:		951-768-3101
Contact Email:		FAVILA@BURNS-ENVIRO.COM
EPA Region:		09
Federal Waste Generator Description:		Not a generator, verified
Mailing Address:		2231 CABALLEROS RD
Mailing City,State,Zip:		NORCO, CA 92860
Owner Name:	Joyce E Nelson	
Owner Type:		Other
Operator Name:	Joyce Nelson	
Operator Type:		Other
Short-Term Generator Activity:		No
Importer Activity:		No
Mixed Waste Generator:		No
Transporter Activity:		No
Transfer Facility Activity:		No
Recycler Activity with Storage:		No
Small Quantity On-Site Burner Exemption:		No
Smelting Melting and Refining Furnace Exemption:		No
Underground Injection Control:		No
Off-Site Waste Receipt:		No
Universal Waste Indicator:		No
Universal Waste Destination Facility:		No

JOYCE E NELSON (Continued) **1026717925**

Federal Universal Waste:	No
Active Site State-Reg Handler:	---
Hazardous Secondary Material Indicator:	N
2018 GPRA Permit Baseline:	Not on the Baseline
2018 GPRA Renewals Baseline:	Not on the Baseline
202 GPRA Corrective Action Baseline:	No
Subject to Corrective Action Universe:	No
Non-TSDFs Where RCRA CA has Been Imposed Universe:	No
Corrective Action Priority Ranking:	No NCAPS ranking
Environmental Control Indicator:	No
Institutional Control Indicator:	No
Human Exposure Controls Indicator:	N/A
Groundwater Controls Indicator:	N/A
Significant Non-Complier Universe:	No
Unaddressed Significant Non-Complier Universe:	No
Addressed Significant Non-Complier Universe:	No
Significant Non-Complier With a Compliance Schedule Universe:	No
Handler Date of Last Change:	20241211
Recognized Trader-Importer:	No
Recognized Trader-Exporter:	No
Importer of Spent Lead Acid Batteries:	No
Exporter of Spent Lead Acid Batteries:	No
Recycler Activity Without Storage:	No
Manifest Broker:	No
Sub-Part P Indicator:	No

Handler - Owner Operator:

Owner/Operator Indicator:	Owner
Owner/Operator Name: JOYCE E NELSON	
Legal Status:	Other
Owner/Operator Address:	5325 E PIONEER ST
Owner/Operator City,State,Zip:	APACHE JUNCTION, AZ 85119
Owner/Operator Telephone:	951-768-3101
Owner/Operator Indicator:	Operator
Owner/Operator Name: JOYCE NELSON	
Legal Status:	Other
Owner/Operator Address:	2231 CABALLEROS RD
Owner/Operator City,State,Zip:	NORCO, CA 92860
Owner/Operator Telephone:	951-768-3101

Historic Generators:

Receive Date:	20210219
Handler Name: 2231 CABALLEROS RD	
Federal Waste Generator Description:	Not a generator, verified
Large Quantity Handler of Universal Waste:	No
Recognized Trader Importer:	No
Recognized Trader Exporter:	No
Spent Lead Acid Battery Importer:	No
Spent Lead Acid Battery Exporter:	No
Current Record:	Yes
Non Storage Recycler Activity:	No
Electronic Manifest Broker:	No

JOYCE E NELSON (Continued) **1026717925**

List of NAICS Codes and Descriptions:
NAICS Code: 56299
NAICS Description: All Other Waste Management Services

Facility Has Received Notices of Violations:
Violations: No Violations Found

Evaluation Action Summary:
Evaluations: No Evaluations Found

E MANIFEST:

Manifest Tracking Number:	006661926GBF
Last Updated Date:	20210405
Shipped Date:	20210220
Received Date:	20210301
Manifest Status:	Signed
Submission Type:	DataImage5Copy
Origin Type:	Service
Generator EPA ID:	CAC003106478
Generator Name:	Joyce E Nelson
Generator Location Street 1:	2231 CABALLEROS RD
Generator Location City:	NORCO
Generator Location State:	CA
Generator Location Zip:	92860
Generator Mail Street 1:	5325 E PIONEER ST
Generator Mail City:	APACHE JUNCTION
Generator Mail Zip:	85119
Generator Mail State:	AZ
Designated Facility EPA ID:	CAD009007626
Designated Facility Mail Street 2:	1211 W. GLADSTONE STREET
Designated Facility Mail City:	AZUSA
Designated Facility Mail Zip:	91702
Designated Facility Mail State:	CA
Designated Facility Location Street 1:	1211 W. GLADSTONE STREET
Designated Facility Location City:	AZUSA
Designated Facility Location Zip:	91702
Designated Facility Location State:	CA
Designated Facility Contact Company Name:	Azusa Land Reclamation Co Inc
Manifest Residue Indicator:	N
Rejection Indicator:	N

Transporter:

Manifest Tracking Number:	006661926GBF
Transporter Line Number:	1
Transporter EPA ID:	CAL000395969
Transporter Name:	Burns & Partners Inc

Manifest Tracking Number:	006661926GBF
Transporter Line Number:	2
Transporter EPA ID:	CAR000181891
Transporter Name:	Usa Waste Of Ca Inc Dba Bdc Special Wast

Waste Line:

JOYCE E NELSON (Continued) **1026717925**

Manifest Tracking Number:	006661926GBF
Waste Line Number:	1
U.S. DOT Hazardous Indicator:	Y
U.S. DOT ID Number:	NA2212
U.S. DOT Description:	Rq Na2212, Asbestos, 9, Pg Iii
Number of Containers:	39
Container Type Code:	BA
Container Type Description:	Burlap, cloth, paper, or plastic bags
Waste Quantity:	4
Quantity Unit of Measure Code:	Y
Quantity Unit of Measure Description:	Cubic Yards
Waste Quantity, in Tons:	3.36
Acute Waste Quantity, in Tons:	0
Non-Acute Waste Quantity, in Tons:	3.36
Waste Quantity, in Kilograms:	3047.6208
Acute Waste Quantity, in Kilograms:	0
Non-Acute Waste Quantity, in Kilorgrams:	3047.6208
Management Method Code:	H132
Management Method Description:	LANDFILL (WITH PRIOR TREATMENT AND/OR STABILIZATION)
Waste Residue Indicator:	N
Quantity Discrepancy Indicator:	N
Waste Type Discrepancy Indicator:	N
EPA Waste Indicator:	N
Quantity Haz Kg:	0
Quantity Haz Tons:	0
Quantity Non Haz Kg:	3047.6208
Quantity Non Haz Tons:	3.36
State Waste Codes:	CA-151

D27 **DEAN HANNEMAN** **RCRA NonGen / NLR** **1024763225**
SW **2171 IINDIAN HORSE DR.** **CAC002983088**
1/8-1/4 **NORCO, CA 92860**
0.187 mi.
987 ft. **Site 1 of 4 in cluster D**

Relative: **Lower**
Actual: **591 ft.**

RCRA Listings:

Date Form Received by Agency:		20181002
Handler Name:		Dean Hanneman
Handler Address:		2171 Iindian Horse Dr.
Handler City,State,Zip:		NORCO, CA 92860
EPA ID:		CAC002983088
Contact Name:		DEAN HANNEMAN
Contact Address:		2171 IINDIAN HORSE DR.
Contact City,State,Zip:		NORCO, CA 92860
Contact Telephone:		951-733-1408
Contact Email:		HANNFFCA@GMAIL.COM
EPA Region:		09
Federal Waste Generator Description:		Not a generator, verified
Active Site Indicator:		Handler Activities
Mailing Address:		2171 IINDIAN HORSE DR.
Mailing City,State,Zip:		NORCO, CA 92860
Owner Name:	Dean Hanneman	
Owner Type:		Other
Operator Name:	Dean Hanneman	
Operator Type:		Other
Short-Term Generator Activity:		No
Importer Activity:		No
Mixed Waste Generator:		No

DEAN HANNEMAN (Continued) **1024763225**

Transporter Activity:	No
Transfer Facility Activity:	No
Recycler Activity with Storage:	No
Small Quantity On-Site Burner Exemption:	No
Smelting Melting and Refining Furnace Exemption:	No
Underground Injection Control:	No
Off-Site Waste Receipt:	No
Universal Waste Indicator:	Yes
Universal Waste Destination Facility:	Yes
Federal Universal Waste:	No
Active Site State-Reg Handler:	---
Hazardous Secondary Material Indicator:	N
2018 GPRA Permit Baseline:	Not on the Baseline
2018 GPRA Renewals Baseline:	Not on the Baseline
202 GPRA Corrective Action Baseline:	No
Subject to Corrective Action Universe:	No
Non-TSDFs Where RCRA CA has Been Imposed Universe:	No
Corrective Action Priority Ranking:	No NCAPS ranking
Environmental Control Indicator:	No
Institutional Control Indicator:	No
Human Exposure Controls Indicator:	N/A
Groundwater Controls Indicator:	N/A
Significant Non-Complier Universe:	No
Unaddressed Significant Non-Complier Universe:	No
Addressed Significant Non-Complier Universe:	No
Significant Non-Complier With a Compliance Schedule Universe:	No
Handler Date of Last Change:	20181120
Recognized Trader-Importer:	No
Recognized Trader-Exporter:	No
Importer of Spent Lead Acid Batteries:	No
Exporter of Spent Lead Acid Batteries:	No
Recycler Activity Without Storage:	No
Manifest Broker:	No
Sub-Part P Indicator:	No

Handler - Owner Operator:

Owner/Operator Indicator:	Owner
Owner/Operator Name: DEAN HANNEMAN	
Legal Status:	Other
Owner/Operator Address:	2171 IINDIAN HORSE DR.
Owner/Operator City,State,Zip:	NORCO, CA 92860
Owner/Operator Telephone:	951-733-1408
Owner/Operator Indicator:	Operator
Owner/Operator Name: DEAN HANNEMAN	
Legal Status:	Other
Owner/Operator Address:	2171 IINDIAN HORSE DR.
Owner/Operator City,State,Zip:	NORCO, CA 92860
Owner/Operator Telephone:	951-733-1408

Historic Generators:

Receive Date:	20181002
Handler Name: DEAN HANNEMAN	
Federal Waste Generator Description:	Not a generator, verified
Large Quantity Handler of Universal Waste:	No

DEAN HANNEMAN (Continued) **1024763225**

Recognized Trader Importer: No
Recognized Trader Exporter: No
Spent Lead Acid Battery Importer: No
Spent Lead Acid Battery Exporter: No
Current Record: Yes

List of NAICS Codes and Descriptions:
NAICS Code: 238330
NAICS Description: Flooring Contractors

Facility Has Received Notices of Violations:
Violations: No Violations Found

Evaluation Action Summary:
Evaluations: No Evaluations Found

D28 **DANIEL YAKEL** **RCRA NonGen / NLR** **1026483169**
SSW **2135 PACIFIC AVENUE** **CAC003089231**
1/8-1/4 **NORCO, CA 92860**
0.201 mi.
1060 ft. **Site 2 of 4 in cluster D**

Relative: **Lower**
Actual: **587 ft.**

RCRA Listings:
Date Form Received by Agency: 20201020
Handler Name: Daniel Yakel
Handler Address: 2135 Pacific Avenue
Handler City,State,Zip: NORCO, CA 92860
EPA ID: CAC003089231
Contact Name: DANIEL YAKEL
Contact Address: 2135 PACIFIC AVENUE
Contact City,State,Zip: NORCO, CA 92860
Contact Telephone: 951-532-9800
Contact Email: KC@AQHIINC.COM
EPA Region: 09
Federal Waste Generator Description: Not a generator, verified
Mailing Address: 2135 PACIFIC AVENUE
Mailing City,State,Zip: NORCO, CA 92860
Owner Name: Daniel Yakel
Owner Type: Other
Operator Name: Daniel Yakel
Operator Type: Other
Short-Term Generator Activity: No
Importer Activity: No
Mixed Waste Generator: No
Transporter Activity: No
Transfer Facility Activity: No
Recycler Activity with Storage: No
Small Quantity On-Site Burner Exemption: No
Smelting Melting and Refining Furnace Exemption: No
Underground Injection Control: No
Off-Site Waste Receipt: No
Universal Waste Indicator: No
Universal Waste Destination Facility: No
Federal Universal Waste: No
Active Site State-Reg Handler: ---

DANIEL YAKEL (Continued) **1026483169**

Hazardous Secondary Material Indicator:	N
2018 GPRA Permit Baseline:	Not on the Baseline
2018 GPRA Renewals Baseline:	Not on the Baseline
202 GPRA Corrective Action Baseline:	No
Subject to Corrective Action Universe:	No
Non-TSDFs Where RCRA CA has Been Imposed Universe:	No
Corrective Action Priority Ranking:	No NCAPS ranking
Environmental Control Indicator:	No
Institutional Control Indicator:	No
Human Exposure Controls Indicator:	N/A
Groundwater Controls Indicator:	N/A
Significant Non-Complier Universe:	No
Unaddressed Significant Non-Complier Universe:	No
Addressed Significant Non-Complier Universe:	No
Significant Non-Complier With a Compliance Schedule Universe:	No
Handler Date of Last Change:	20201026
Recognized Trader-Importer:	No
Recognized Trader-Exporter:	No
Importer of Spent Lead Acid Batteries:	No
Exporter of Spent Lead Acid Batteries:	No
Recycler Activity Without Storage:	No
Manifest Broker:	No
Sub-Part P Indicator:	No

Handler - Owner Operator:

Owner/Operator Indicator:	Owner
Owner/Operator Name: DANIEL YAKEL	
Legal Status:	Other
Owner/Operator Address:	2135 PACIFIC AVENUE
Owner/Operator City,State,Zip:	NORCO, CA 92860
Owner/Operator Telephone:	951-532-9800

Owner/Operator Indicator:	Operator
Owner/Operator Name: DANIEL YAKEL	
Legal Status:	Other
Owner/Operator Address:	2135 PACIFIC AVENUE
Owner/Operator City,State,Zip:	NORCO, CA 92860
Owner/Operator Telephone:	951-532-9800

Historic Generators:

Receive Date:	20201020
Handler Name: DANIEL YAKEL	
Federal Waste Generator Description:	Not a generator, verified
Large Quantity Handler of Universal Waste:	No
Recognized Trader Importer:	No
Recognized Trader Exporter:	No
Spent Lead Acid Battery Importer:	No
Spent Lead Acid Battery Exporter:	No
Current Record:	Yes

List of NAICS Codes and Descriptions:

NAICS Code:	56299
NAICS Description:	All Other Waste Management Services

DANIEL YAKEL (Continued) **1026483169**

Facility Has Received Notices of Violations:
Violations: No Violations Found

Evaluation Action Summary:
Evaluations: No Evaluations Found

D29 **SUMMER GONZLEZ** **E MANIFEST** **1032320131**
SW **2691 RIDING RING ROAD** **N/A**
1/8-1/4 **NORCO, CA 92860**
0.229 mi.
1211 ft. **Site 3 of 4 in cluster D**

Relative:
Lower

Actual:
589 ft.

E MANIFEST:

Manifest Tracking Number:	016583711FLE
Last Updated Date:	20230420
Shipped Date:	20230318
Received Date:	20230412
Manifest Status:	Signed
Submission Type:	DataImage5Copy
Origin Type:	Web
Generator EPA ID:	CAC003213506
Generator Name:	Summer Gonzlez
Generator Location Street 1:	2691 RIDING RING ROAD
Generator Location City:	NORCO
Generator Location State:	CA
Generator Location Zip:	92860
Generator Mail Street 1:	2691 RIDING RING ROAD
Generator Mail City:	NORCO
Generator Mail Zip:	92860
Generator Mail State:	CA
Designated Facility EPA ID:	AZR000520882
Designated Facility Name:	La Paz County Landfill
Designated Facility Mail Street 2:	26999 HIGHWAY 95
Designated Facility Mail City:	PARKER
Designated Facility Mail Zip:	85344
Designated Facility Mail State:	AZ
Designated Facility Location Street 1:	26999 HIGHWAY 95
Designated Facility Location City:	PARKER
Designated Facility Location Zip:	85344
Designated Facility Location State:	AZ
Manifest Residue Indicator:	N
Rejection Indicator:	N

Transporter:

Manifest Tracking Number:	016583711FLE
Transporter Line Number:	1
Transporter EPA ID:	CAL000456385
Transporter Name:	So Cal Remediation Dba So Cal Abatement
Manifest Tracking Number:	016583711FLE
Transporter Line Number:	2
Transporter EPA ID:	CAR000049064
Transporter Name:	E C T I
Manifest Tracking Number:	016583711FLE

SUMMER GONZLEZ (Continued) **1032320131**

Transporter Line Number: 3
Transporter EPA ID: CAR000045963
Transporter Name: Aro Trucking Inc

Waste Line:
Manifest Tracking Number: 016583711FLE
Waste Line Number: 1
U.S. DOT Hazardous Indicator: Y
U.S. DOT ID Number: NA2212
U.S. DOT Description: Rq. Na 2212, Asbestos, 9, Pg Iii
Number of Containers: 40
Container Type Code: BA
Container Type Description: Burlap, cloth, paper, or plastic bags
Waste Quantity: 5
Quantity Unit of Measure Code: Y
Quantity Unit of Measure Description: Cubic Yards
Waste Quantity, in Tons: 4.2
Acute Waste Quantity, in Tons: 0
Non-Acute Waste Quantity, in Tons: 4.2
Waste Quantity, in Kilograms: 3809.526
Acute Waste Quantity, in Kilograms: 0
Non-Acute Waste Quantity, in Kilorgrams: 3809.526
Management Method Code: H132
Management Method Description: LANDFILL (WITH PRIOR TREATMENT AND/OR STABILIZATION)
Waste Residue Indicator: N
Quantity Discrepancy Indicator: N
Waste Type Discrepancy Indicator: N
EPA Waste Indicator: N
Quantity Non Haz Kg: 3809.526
Quantity Non Haz Tons: 4.2

D30 **2691 RIDING RING ROAD** **RCRA NonGen / NLR** **1027521230**
SW **2691 RIDING RING ROAD** **CAC003213506**
1/8-1/4 **NORCO, CA 92860**
0.229 mi.
1211 ft. **Site 4 of 4 in cluster D**

Relative:
Lower

Actual:
589 ft.

RCRA Listings:
Date Form Received by Agency: 20230120
Handler Name: 2691 Riding Ring Road
Handler Address: 2691 Riding Ring Road
Handler City,State,Zip: NORCO, CA 92860
EPA ID: CAC003213506
Contact Name: SUMMER GONZLEZ
Contact Address: 2691 RIDING RING ROAD
Contact City,State,Zip: NORCO, CA 92860
Contact Telephone: 619-850-9190
Contact Email: OFFICE@SOCALABATEMENT.COM
EPA Region: 09
Federal Waste Generator Description: Not a generator, verified
Mailing Address: 2691 RIDING RING ROAD
Mailing City,State,Zip: NORCO, CA 92860
Owner Name: Summer Gonzlez
Owner Type: Other
Operator Name: Summer Gonzlez
Operator Type: Other
Short-Term Generator Activity: No

2691 RIDING RING ROAD (Continued) **1027521230**

Importer Activity:	No
Mixed Waste Generator:	No
Transporter Activity:	No
Transfer Facility Activity:	No
Recycler Activity with Storage:	No
Small Quantity On-Site Burner Exemption:	No
Smelting Melting and Refining Furnace Exemption:	No
Underground Injection Control:	No
Off-Site Waste Receipt:	No
Universal Waste Indicator:	No
Universal Waste Destination Facility:	No
Federal Universal Waste:	No
Active Site State-Reg Handler:	---
Hazardous Secondary Material Indicator:	N
2018 GPRA Permit Baseline:	Not on the Baseline
2018 GPRA Renewals Baseline:	Not on the Baseline
202 GPRA Corrective Action Baseline:	No
Subject to Corrective Action Universe:	No
Non-TSDFs Where RCRA CA has Been Imposed Universe:	No
Corrective Action Priority Ranking:	No NCAPS ranking
Environmental Control Indicator:	No
Institutional Control Indicator:	No
Human Exposure Controls Indicator:	N/A
Groundwater Controls Indicator:	N/A
Significant Non-Complier Universe:	No
Unaddressed Significant Non-Complier Universe:	No
Addressed Significant Non-Complier Universe:	No
Significant Non-Complier With a Compliance Schedule Universe:	No
Handler Date of Last Change:	20241212
Recognized Trader-Importer:	No
Recognized Trader-Exporter:	No
Importer of Spent Lead Acid Batteries:	No
Exporter of Spent Lead Acid Batteries:	No
Recycler Activity Without Storage:	No
Manifest Broker:	No
Sub-Part P Indicator:	No

Handler - Owner Operator:

Owner/Operator Indicator:	Owner
Owner/Operator Name: SUMMER GONZLEZ	
Legal Status:	Other
Owner/Operator Address:	2691 RIDING RING ROAD
Owner/Operator City,State,Zip:	NORCO, CA 92860
Owner/Operator Telephone:	619-850-9190
Owner/Operator Indicator:	Operator
Owner/Operator Name: SUMMER GONZLEZ	
Legal Status:	Other
Owner/Operator Address:	2691 RIDING RING ROAD
Owner/Operator City,State,Zip:	NORCO, CA 92860
Owner/Operator Telephone:	619-850-9190

Historic Generators:

Receive Date:	20230120
Handler Name: 2691 RIDING RING ROAD	

2691 RIDING RING ROAD (Continued) **1027521230**

Federal Waste Generator Description:	Not a generator, verified
Large Quantity Handler of Universal Waste:	No
Recognized Trader Importer:	No
Recognized Trader Exporter:	No
Spent Lead Acid Battery Importer:	No
Spent Lead Acid Battery Exporter:	No
Current Record:	Yes
Non Storage Recycler Activity:	No
Electronic Manifest Broker:	No

List of NAICS Codes and Descriptions:

NAICS Code:	56299
NAICS Description:	All Other Waste Management Services

Facility Has Received Notices of Violations:

Violations:	No Violations Found

Evaluation Action Summary:

Evaluations:	No Evaluations Found

---

31 North 1/4-1/2 0.301 mi. 1590 ft. **CORONA NAVAL WEAPONS STATION** **RESPONSE S109034294**
IN THE CITY OF NORCO WEST OF I-15 BETWEEN 5TH STREET AND 3RD **ENVIROSTOR N/A**
NORCO, CA 92860

Relative: Higher

Actual: 653 ft.

RESPONSE:

Name:	CORONA NAVAL WEAPONS STATION
Address:	IN THE CITY OF NORCO WEST OF I-15 BETWEEN 5TH STREET AND 3RD STREET
City,State,Zip:	NORCO, CA 92860
Facility ID:	80001224
Site Type:	State Response
Site Type Detail:	Open Base
Acres:	50
National Priorities List:	NO
Cleanup Oversight Agencies:	SMBRP
Lead Agency Description:	DTSC - Site Cleanup Program
Project Manager:	Alexis White
Supervisor:	Eileen Mananian
Division Branch:	Cleanup Cypress
Site Code:	400496
Site Mgmt. Req.:	NONE SPECIFIED
Assembly:	63
Senate:	32
Status:	Active
Status Date:	06/04/2014
Restricted Use:	NO
Funding:	IR
Latitude:	33.92199
Longitude:	-117.5683
APN:	NONE SPECIFIED
Past Use:	NONE SPECIFIED
Potential COC :	NONE SPECIFIED
Confirmed COC:	NONE SPECIFIED
Potential Description:	NONE SPECIFIED

CORONA NAVAL WEAPONS STATION (Continued) **S109034294**

Alias Name: T10000006535
Alias Type: GeoTracker Global ID
Alias Name: 400496
Alias Type: Project Code (Site Code)
Alias Name: 80001224
Alias Type: Envirostor ID Number

Completed Info:
Completed Area Name: PROJECT WIDE
Completed Document Type: Preliminary Assessment/Site Inspection Report (PA/SI)
Completed Date: 11/06/2024

Completed Area Name: PROJECT WIDE
Completed Document Type: Site Characterization Workplan
Completed Date: 09/28/2023

Completed Area Name: PROJECT WIDE
Completed Document Type: Preliminary Assessment Report
Completed Date: 04/27/2017

Completed Area Name: PROJECT WIDE
Completed Document Type: Preliminary Assessment Work Plan
Completed Date: 03/02/2015
Comments: DTSC has no additional comments on Draft PA WP. Concurrence letter sent to Navy.

Completed Area Name: PROJECT WIDE
Completed Document Type: Preliminary Assessment Report
Completed Date: 11/02/2022

Completed Area Name: PROJECT WIDE
Completed Document Type: Site Characterization Workplan
Completed Date: 09/12/2022

Future Area Name: PROJECT WIDE
Future Document Type: Remedial Investigation Report
Future Due Date: 2025
Future Area Name: PROJECT WIDE
Future Document Type: Preliminary Assessment Report
Future Due Date: 2025
Future Area Name: PROJECT WIDE
Future Document Type: Feasibility Study Report
Future Due Date: 2025
Future Area Name: PROJECT WIDE
Future Document Type: Remedial Investigation Report
Future Due Date: 2026
Schedule Area Name: PROJECT WIDE
Schedule Document Type: Site Characterization Report
Schedule Due Date: 03/17/2024

ENVIROSTOR:
Name: CORONA NAVAL WEAPONS STATION
Address: IN THE CITY OF NORCO WEST OF I-15 BETWEEN 5TH STREET AND 3RD STREET
City,State,Zip: NORCO, CA 92860
Facility ID: 80001224
Status: Active
Status Date: 06/04/2014

CORONA NAVAL WEAPONS STATION (Continued) **S109034294**

Site Code: 400496
Site Type: State Response
Site Type Detailed: Open Base
Acres: 50
NPL: NO
Regulatory Agencies: SMBRP
Lead Agency: SMBRP
Program Manager: Alexis White
Supervisor: Eileen Mananian
Division Branch: Cleanup Cypress
Assembly: 63
Senate: 32
Restricted Use: NO
Site Mgmt Req: NONE SPECIFIED
Funding: IR
Latitude: 33.92199
Longitude: -117.5683
APN: NONE SPECIFIED
Past Use: NONE SPECIFIED
Potential COC: NONE SPECIFIED
Confirmed COC: NONE SPECIFIED
Potential Description: NONE SPECIFIED
Alias Name: T10000006535
Alias Type: GeoTracker Global ID
Alias Name: 400496
Alias Type: Project Code (Site Code)
Alias Name: 80001224
Alias Type: Envirostor ID Number

Completed Info:
Completed Area Name: PROJECT WIDE
Completed Document Type: Preliminary Assessment/Site Inspection Report (PA/SI)
Completed Date: 11/06/2024

Completed Area Name: PROJECT WIDE
Completed Document Type: Site Characterization Workplan
Completed Date: 09/28/2023

Completed Area Name: PROJECT WIDE
Completed Document Type: Preliminary Assessment Report
Completed Date: 04/27/2017

Completed Area Name: PROJECT WIDE
Completed Document Type: Preliminary Assessment Work Plan
Completed Date: 03/02/2015
Comments: DTSC has no additional comments on Draft PA WP. Concurrence letter sent to Navy.

Completed Area Name: PROJECT WIDE
Completed Document Type: Preliminary Assessment Report
Completed Date: 11/02/2022

Completed Area Name: PROJECT WIDE
Completed Document Type: Site Characterization Workplan
Completed Date: 09/12/2022

Future Area Name: PROJECT WIDE
Future Document Type: Remedial Investigation Report

CORONA NAVAL WEAPONS STATION (Continued) **S109034294**

Future Due Date:	2025
Future Area Name:	PROJECT WIDE
Future Document Type:	Preliminary Assessment Report
Future Due Date:	2025
Future Area Name:	PROJECT WIDE
Future Document Type:	Feasibility Study Report
Future Due Date:	2025
Future Area Name:	PROJECT WIDE
Future Document Type:	Remedial Investigation Report
Future Due Date:	2026
Schedule Area Name:	PROJECT WIDE
Schedule Document Type:	Site Characterization Report
Schedule Due Date:	03/17/2024

E32 **THRIFTY OIL #338** **LUST** **U001569928**
ENE **2600 HAMNER AVE** **HIST UST** **N/A**
1/4-1/2 **NORCO, CA 91760** **Cortese**
0.397 mi. **Notify 65**
2094 ft. **Site 1 of 3 in cluster E** **CERS**

Relative: **Lower**
Actual: **618 ft.**

LUST:

Name:	THRIFTY OIL #338
Address:	2600 HAMNER AVE
City,State,Zip:	NORCO, CA 91760
Lead Agency:	RIVERSIDE COUNTY
Case Type:	LUST Cleanup Site

Geo Track:

Global Id:	T0606500206
Latitude:	33.9193028
Longitude:	-117.5599784
Status:	Completed - Case Closed
Status Date:	08/31/2011
Case Worker:	AB
RB Case Number:	083301646T
Local Agency:	RIVERSIDE COUNTY
File Location:	Local Agency Warehouse
Local Case Number:	90776
Potential Media Affect:	Aquifer used for drinking water supply
Potential Contaminants of Concern:	Gasoline
EPA Region:	9
Coordinate Source:	* Historical Geocode - Exact Address Match
Begin Date:	08/08/1990
Leak Reported Date:	08/21/1990
How Discovered:	Tank Closure
Discharge Source:	Tank
Discharge Cause:	Corrosion
Stop Method:	Close and Replace Tank
No Further Action Date:	08/31/2011
CA Water Watershed Name:	Santa Ana River - Middle Santa Ana River - Temescal (801.25)
Dwr Groundwater Subbasin Name:	Upper Santa Ana Valley - Temescal (8-002.09)
CA Enviroscreen 3 Score:	51-55%
CA Enviroscreen 4 Score:	55-60%
Military DOD Site:	No
RWQCB Region:	SANTA ANA RWQCB (REGION 8)
Site History:	****Data prior to 2005 does not appear in GeoTracker*** Release Information: In August 1990, four steel USTs were removed and replaced in an alternate location on-site. Eight (8) soil samples

THRIFTY OIL #338 (Continued) **U001569928**

were collected from beneath the tanks and concentrations up to 2520 ppm TPHg and 1.3 ppm benzene were detected in the soil samples. An unauthorized release report was filed and the site was placed into the LOP. Assessment: June 1991 Three soil borings (BW-2, BW-3, and BW-5) were drilled to depths of 30 feet below ground surface (bgs) and three monitoring wells (BW-1, BW-4, and BW-6) were installed to approximately 45 feet bgs. TPH concentrations ranging from non-detect to 6100 ppm were detected in soil samples collected from 20 to 30 feet bgs in BW-1 through BW-4. Groundwater was encountered at approximately 30 feet bgs and stabilized at depths ranging from 27 to 32 feet bgs. Groundwater samples contained TPH concentrations ranging from 800 to 4000 ppb. BTEX concentrations ranged from non-detect to 470 ppb. June 1992 - Three additional wells were installed (BW-7 through BW-9). BW-8 hit refusal at 42 feet bgs due to bedrock and well BW-7 was installed off-site in Hamner Avenue. Wells BW-8 and BW-9 were installed upgradient and crossgradient of the existing wells. Hydrocarbons were not detected in the soil or groundwater samples from these wells. Groundwater flow direction was west-southwest with a gradient of 0.01 feet per foot. May 1993 - Four additional borings were drilled (BW-10 through BW-13). BW-10 and BW-11 were converted to groundwater monitoring wells. Groundwater in well BW-6, located immediately south of the former tank pit, had the highest TPH and benzene concentrations (17000 ppb and 140 ppb, respectively). Benzene was not detected in the groundwater from the other monitoring wells, with the exception of BW-11 which had a benzene concentration of 0.4 ppb. July 1997 - Six soil borings (TDD-1,TDD-2,TDD-4,TDD-6,TDD-7,TDD-8) were drilled for further site assessment purposes. Borings were drilled to a maximum depth of 40 feet with one completed as a monitoring well (TDD-6). Highest soil concentrations were detected in TDD-6 (4500 ppm TPHg). 890 ppb MTBE was detected in the groundwater from TDD-6. November 1999 - Two off-site groundwater monitoring wells (BW-14 and BW-15) were installed. TPHg and MTBE were detected in the groundwater from BW-15 at concentrations of 350 ppb and 680 ppb, respectively. May 2001 - Well BW-16 was installed off-site to the south in Lampton Lane. Soil samples from this boring did not contain TPHg or benzene, but contained 0.03 ppm MTBE at 30 feet bgs. 1.4 ppb MTBE was detected in the groundwater from this well. January 2006 - Vapor well VW-1 was installed and off-site well BW-14 was properly destroyed as petroleum constituents had never been detected in this well. Groundwater Remediation: April 13, 2004 to July 6, 2004 - Weekly over-purging of well BW-6 was conducted as an interim groundwater remedial action. Approximately 937 gallons of groundwater was purged and transported off-site for recycling. Soil Remediation: February/March 6, 2006 A soil vapor extraction (SVE) pilot test was performed using BW-1 (screened 10-45 ft bgs), BW-4 (screened 5-45 ft bgs), BW-6 (screened 10-42 ft bgs), and VW-1 (screened 14-29 ft bgs). The test consisted of 20 hours of extraction from each well. BW-1 had the highest hydrocarbon vapor concentrations of all the wells with >1,600 ppmv at startup and 1090 ppmv at the end of the testing period. BW-4 contained hydrocarbon concentrations above 100 ppmv and the remaining wells did not produce any significant concentrations. A total of 42 lbs of hydrocarbon vapors and 0.04 lb MTBE were removed during the event. November/December 2007 Three 5-Day SVE events were conducted using wells BW-1 and BW-4 for extraction. Approximately 201 lbs of hydrocarbons were removed during the 15 days of SVE operation. Final concentrations in well BW-1 were 28 ppmv TPHg, 0.027 ppmv benzene,

THRIFTY OIL #338 (Continued) **U001569928**

and 0.016 ppmv MTBE and final concentrations in well BW-4 were 26 ppmv TPHg, 0.023 ppmv benzene, and 0.013 ppmv MTBE. Verification: Soil verification was not conducted due to low vapor concentrations/mass recovery. Groundwater Monitoring: Groundwater monitoring (gauging and sampling) began in 1991. Historically groundwater depth ranged from 25.5 to 34.64 bgs with a west-southwesterly flow direction and 0.01 ft/ft gradient. Depth to groundwater currently approximately 30 feet bgs. The area of highest contaminant concentrations was around the former UST area. Maximum detected concentrations in the groundwater were in wells BW-1 and BW-6: 17,000 ppb TPHg, 140 ppb benzene, 200 ppb toluene, 780 ppb ethylbenzene, 2,200 ppb xylenes, 5,350 ppb MTBE and 1,110 ppb TBA. Gasoline constituents have not been detected in the groundwater since April 2009. Other information: Subsurface Soil types: Discontinuous layers of silty sand and gravely sands to 45 feet bgs with weathered granitic bedrock below. Remediation: Groundwater over-purging and four SVE pilot tests conducted. Sensitive Receptors: According to Geotracker no DHS supply wells are located with + mile of the site. Other Sensitive Receptors (i.e. schools, hospitals, utilities, etc.) within 0.5 mile: Apartment complex for the Elderly (up gradient), restaurants, Riverside Community College (RCC) campus, and other colleges and schools. Sensitive Receptors Likely to be impacted: None; GW is deep and not impacted with hydrocarbons. Furthermore, the apartment complex is located up gradient and therefore the risk of impact is further minimized. Other: The site is currently an active gasoline station. Wells were abandoned NFA letter was issued 8/31/2011

LUST:

Global Id:	T0606500206
Contact Type:	Local Agency Caseworker - Primary Caseworker
Contact Name:	ANDREA BRIONES
Organization Name:	RIVERSIDE COUNTY
Address:	3880 LEMON ST SUITE 200
City:	RIVERSIDE
Email:	abriones@rivco.org
Phone Number:	9519558980

Global Id:	T0606500206
Contact Type:	Regional Board Caseworker
Contact Name:	JESSICA LAW
Organization Name:	SANTA ANA RWQCB (REGION 8)
Address:	3737 Main Street, Suite 500
City:	RIVERSIDE
Email:	jessica.law@waterboards.ca.gov
Phone Number:	9517824381

LUST:

Global Id:	T0606500206
Action Type:	ENFORCEMENT
Date:	06/06/2011
Action:	Staff Letter

Global Id:	T0606500206
Action Type:	Other
Date:	08/21/1990
Action:	Leak Reported

THRIFTY OIL #338 (Continued) **U001569928**

Global Id: T0606500206
Action Type: RESPONSE
Date: 04/15/2008
Action: Monitoring Report - Quarterly

Global Id: T0606500206
Action Type: ENFORCEMENT
Date: 09/20/2002
Action: File review

Global Id: T0606500206
Action Type: Other
Date: 08/08/1990
Action: Leak Stopped

Global Id: T0606500206
Action Type: RESPONSE
Date: 10/15/2009
Action: Monitoring Report - Quarterly

Global Id: T0606500206
Action Type: RESPONSE
Date: 10/15/2010
Action: Monitoring Report - Quarterly

Global Id: T0606500206
Action Type: RESPONSE
Date: 01/15/2010
Action: Monitoring Report - Quarterly

Global Id: T0606500206
Action Type: RESPONSE
Date: 04/15/2010
Action: Monitoring Report - Quarterly

Global Id: T0606500206
Action Type: RESPONSE
Date: 10/03/2008
Action: Monitoring Report - Quarterly

Global Id: T0606500206
Action Type: RESPONSE
Date: 07/15/2010
Action: Monitoring Report - Quarterly

Global Id: T0606500206
Action Type: RESPONSE
Date: 07/15/2008
Action: Monitoring Report - Quarterly

Global Id: T0606500206
Action Type: ENFORCEMENT
Date: 10/06/2006
Action: Notification - Public Notice of ROD/RAP/CAP

Global Id: T0606500206
Action Type: ENFORCEMENT

THRIFTY OIL #338 (Continued) **U001569928**

Date: 08/21/1990
Action: Notification - Proposition 65

Global Id: T0606500206
Action Type: ENFORCEMENT
Date: 10/18/2007
Action: Staff Letter - #RCDEH 101807

Global Id: T0606500206
Action Type: ENFORCEMENT
Date: 02/27/2008
Action: Staff Letter - #RCDEH 022708

Global Id: T0606500206
Action Type: ENFORCEMENT
Date: 09/23/2007
Action: File review

Global Id: T0606500206
Action Type: ENFORCEMENT
Date: 08/13/2009
Action: Staff Letter - #RCDEH081309

Global Id: T0606500206
Action Type: RESPONSE
Date: 01/15/2009
Action: Monitoring Report - Quarterly

Global Id: T0606500206
Action Type: RESPONSE
Date: 07/15/2009
Action: Monitoring Report - Quarterly

Global Id: T0606500206
Action Type: RESPONSE
Date: 08/06/2011
Action: Well Destruction Report

Global Id: T0606500206
Action Type: REMEDIATION
Date: 02/13/2006
Action: Soil Vapor Extraction (SVE)

Global Id: T0606500206
Action Type: REMEDIATION
Date: 11/20/2007
Action: Soil Vapor Extraction (SVE)

Global Id: T0606500206
Action Type: REMEDIATION
Date: 04/13/2004
Action: Pump & Treat (P&T) Groundwater

Global Id: T0606500206
Action Type: ENFORCEMENT
Date: 08/31/2011
Action: Closure/No Further Action Letter - #RCDEH Closure

THRIFTY OIL #338 (Continued) **U001569928**

Global Id: T0606500206
Action Type: ENFORCEMENT
Date: 08/30/2011
Action: File review - #RCDEH Case File

Global Id: T0606500206
Action Type: Other
Date: 08/08/1990
Action: Leak Discovery

Global Id: T0606500206
Action Type: RESPONSE
Date: 01/11/2008
Action: Remedial Progress Report

Global Id: T0606500206
Action Type: RESPONSE
Date: 07/15/2007
Action: Monitoring Report - Quarterly

Global Id: T0606500206
Action Type: RESPONSE
Date: 10/15/2007
Action: Monitoring Report - Quarterly

Global Id: T0606500206
Action Type: RESPONSE
Date: 01/15/2008
Action: Monitoring Report - Quarterly

LUST:
Global Id: T0606500206
Status: Open - Case Begin Date
Status Date: 08/08/1990

Global Id: T0606500206
Status: Open - Site Assessment
Status Date: 08/21/1990

Global Id: T0606500206
Status: Open - Remediation
Status Date: 09/01/1994

Global Id: T0606500206
Status: Open - Remediation
Status Date: 10/18/2007

Global Id: T0606500206
Status: Completed - Case Closed
Status Date: 08/31/2011

RIVERSIDE CO. LUST:
Name: THRIFTY OIL #338
Address: 2600 HAMNER AVE
City,State,Zip: NORCO, CA

THRIFTY OIL #338 (Continued) **U001569928**

Region:	RIVERSIDE
Facility ID:	90776
Employee:	Briones-LOP
Site Closed:	Yes
Case Type:	Drinking Water Aquifer affected
Facility Status:	closed/action completed
Casetype Decode:	An Aquifer used for Drinking Water supply has been contaminated.
Fstatus Decode:	Closed/Action completed

HIST UST:

Name:	THRIFTY OIL STN. #338
Address:	2600 HAMNER AVE
City,State,Zip:	NORCO, CA 91760
Region:	STATE
Facility ID:	00000004302
Facility Type:	Gas Station
Telephone:	2139239876
Owner Name:	BEST CALIFORNIA GAS,LTD.
Owner Address:	10000 LAKEWOOD BLVD.
Owner City,St,Zip:	DOWNEY, CA 90240
Total Tanks:	0005
Tank Num:	001
Container Num:	338-1
Tank Capacity:	00008142
Tank Used for:	PRODUCT
Type of Fuel:	REGULAR
Container Construction Thickness:	1/4
Tank Num:	002
Container Num:	338-2
Year Installed:	1981
Tank Capacity:	00015000
Tank Used for:	PRODUCT
Type of Fuel:	UNLEADED
Container Construction Thickness:	.267
Leak Detection:	Stock Inventor
Tank Num:	003
Container Num:	338-3
Tank Capacity:	00010161
Tank Used for:	PRODUCT
Type of Fuel:	PREMIUM
Container Construction Thickness:	1/4
Leak Detection:	Stock Inventor
Tank Num:	004
Container Num:	338-6
Tank Capacity:	00008142
Tank Used for:	PRODUCT
Type of Fuel:	REGULAR
Container Construction Thickness:	1/4
Leak Detection:	Stock Inventor
Tank Num:	005
Container Num:	338-10
Tank Capacity:	00000550

THRIFTY OIL #338 (Continued) **U001569928**

Tank Used for: WASTE
Type of Fuel: WASTE OIL
Container Construction Thickness: 12
Leak Detection: Stock Inventor

CORTESE:
Name: THRIFTY OIL #338
Address: 2600 HAMNER AVE
City,State,Zip: NORCO, CA 91760
Region: CORTESE
Global ID: T0606500206
Site/Facility Type: LUST CLEANUP SITE
Cleanup Status: COMPLETED - CASE CLOSED
Flag: active
File Name: Active Open

NOTIFY 65:
Name: THRIFTY OIL #338
Address: 2600 HAMNER AVE
City,State,Zip: NORCO, CA 91760
Issue Date: 08/21/1990

CERS:
Name: THRIFTY OIL #338
Address: 2600 HAMNER AVE
City,State,Zip: NORCO, CA 91760
Site ID: 876377
CERS ID: T0606500206
CERS Description: Leaking Underground Storage Tank Cleanup Site

---

E33 **THRIFTY OIL #338** **LUST** **S104755098**
ENE **2600 HAMNER AVE** **CERS HAZ WASTE** **N/A**
1/4-1/2 **NORCO, CA 91760** **CERS TANKS**
0.397 mi. **HIST CORTESE**
2094 ft. **Site 2 of 3 in cluster E** **HWTS**
HAZNET
Relative: Lower **CERS**

Actual: 618 ft.

LUST REG 8:
Name: THRIFTY OIL #338
Address: 2600 HAMNER AVE
City: NORCO
Region: 8
County: Riverside
Regional Board: Santa Ana Region
Facility Status: Remediation Plan
Case Number: 083301646T
Local Case Num: 90776
Case Type: Aquifer affected
Substance: Gasoline
Cross Street: LAMPTON
How Discovered: Tank Closure
Leak Cause: Corrosion
Leak Source: Tank
Global ID: T0606500206
How Stopped Date: 8/8/1990

THRIFTY OIL #338 (Continued) **S104755098**

Enter Date:	9/16/1990
Discover Date:	8/8/1990
Date Prelim Assessment Workplan Submitted:	8/21/1990
Date Pollution Characterization Began:	3/18/1992
Date Remediation Plan Submitted:	9/1/1994
Enter Date:	9/16/1990
GW Qualifies:	=
Oversite Program:	LUST
Latitude:	33.9193028
Longitude:	-117.5599784
MTBE Date:	6/1/1998
Max MTBE GW:	4000
MTBE Concentration:	1
MTBE Fuel:	1
MTBE Tested:	MTBE Detected. Site tested for MTBE & MTBE detected
MTBE Class:	C
Staff:	VJJ
Staff Initials:	UNK
Lead Agency:	Local Agency
Local Agency:	33000L
Hydr Basin #:	UPPER SANTA ANA VALL
Summary:	RP WAS PLANNING TO USE VE TO REMEDIATE THE SOIL. THEY FIRST WANT TO CONDUCT A VE TEST TO DETERMINE IF VE IS STILL COST EFFECTIVE.

CERS HAZ WASTE:

Name:	TESORO (THRIFTY) 42133
Address:	2600 HAMNER AVE
City,State,Zip:	NORCO, CA 92860
Site ID:	6640
CERS ID:	10316692
CERS Description:	Hazardous Waste Generator

CERS TANKS:

Name:	TESORO (THRIFTY) 42133
Address:	2600 HAMNER AVE
City,State,Zip:	NORCO, CA 92860
Site ID:	6640
CERS ID:	10316692
CERS Description:	Underground Storage Tank

HIST CORTESE:

edr_fname:	THRIFTY OIL #338
edr_fadd1:	2600
City,State,Zip:	NORCO, CA 91760
Region:	CORTESE
Facility County Code:	33
Reg By:	LTNKA
Reg Id:	083301646T

HWTS:

Name:	TESORO THRIFTY 42133
Address:	2600 HAMNER AVE
City,State,Zip:	NORCO, CA 92860
EPA ID:	CAL000385753
Create Date:	05/24/2013

THRIFTY OIL #338 (Continued) **S104755098**

Mailing Address:	500 SPEEDWAY DR
Mailing Address 2:	OH
Mailing City,State,Zip:	EN 453230000
Owner Name:	TESORO WEST COAST CO LLC
Owner Address:	500 SPEEDWAY DR
Owner City,State,Zip:	ENON, OH 453230000
Contact Name:	BRENDA RAMIREZ
Contact Address:	500 SPEEDWAY DRIVE
City,State,Zip:	ENON, OH 45323
Facility Status:	Active
Facility Type:	PERMANENT
Category:	STATE
Latitude:	33.91969
Longitude:	-117.55996

NAICS:

EPA ID:	CAL000385753
Create Date:	2013-05-24 11:31:21.043
NAICS Code:	44719
NAICS Description:	Other Gasoline Stations
Issued EPA ID Date:	2013-05-24 11:31:21.04000
Facility Name:	TESORO THRIFTY 42133
Facility Address:	2600 HAMNER AVE
Facility City:	NORCO
Facility State:	CA
Facility Zip:	92860

HAZNET:

Name:	TESORO THRIFTY 42133
Address:	2600 HAMNER AVE
City,State,Zip:	NORCO, CA 92860
Contact:	KEITH HUGHES
Telephone:	9378637642
Mailing Address:	PO BOX 711
Year:	2024
Gepaid:	CAL000385753
CA Waste Code:	-
Disposal Method:	-
Year:	2021
Gepaid:	CAL000385753
TSD EPA ID:	CAT080013352
CA Waste Code:	134 - Aqueous solution with total organic residues less than 10 percent
Disposal Method:	H039 - Other Recovery Of Reclamation For Reuse Including Acid Regeneration, Organics Recovery Ect
Tons:	0.2094
Year:	2020
Gepaid:	CAL000385753
TSD EPA ID:	NVT330010000
CA Waste Code:	352 - Other organic solids
Disposal Method:	H132 - Landfill Or Surface Impoundment That Will Be Closed As Landfill(To Include On-Site Treatment And/Or Stabilization)
Tons:	0.06

THRIFTY OIL #338 (Continued) **S104755098**

Year:	2020
Gepaid:	CAL000385753
TSD EPA ID:	CAT080013352
CA Waste Code:	134 - Aqueous solution with total organic residues less than 10 percent
Disposal Method:	H039 - Other Recovery Of Reclamation For Reuse Including Acid Regeneration, Organics Recovery Ect
Tons:	0.1554
Year:	2019
Gepaid:	CAL000385753
TSD EPA ID:	CAT080013352
CA Waste Code:	134 - Aqueous solution with total organic residues less than 10 percent
Disposal Method:	H039 - Other Recovery Of Reclamation For Reuse Including Acid Regeneration, Organics Recovery Ect
Tons:	0.06300
Year:	2018
Gepaid:	CAL000385753
TSD EPA ID:	NVT330010000
CA Waste Code:	352 - Other organic solids
Disposal Method:	H132 - Landfill Or Surface Impoundment That Will Be Closed As Landfill(To Include On-Site Treatment And/Or Stabilization)
Tons:	0.04000
Year:	2018
Gepaid:	CAL000385753
TSD EPA ID:	CAT080013352
CA Waste Code:	134 - Aqueous solution with total organic residues less than 10 percent
Disposal Method:	H039 - Other Recovery Of Reclamation For Reuse Including Acid Regeneration, Organics Recovery Ect
Tons:	0.18900
Year:	2017
Gepaid:	CAL000385753
TSD EPA ID:	NVT330010000
CA Waste Code:	352 - Other organic solids
Disposal Method:	H132 - Landfill Or Surface Impoundment That Will Be Closed As Landfill(To Include On-Site Treatment And/Or Stabilization)
Tons:	0.025
Year:	2017
Gepaid:	CAL000385753
TSD EPA ID:	CAT080013352
CA Waste Code:	134 - Aqueous solution with total organic residues less than 10 percent
Disposal Method:	H039 - Other Recovery Of Reclamation For Reuse Including Acid Regeneration, Organics Recovery Ect
Tons:	0.1302
Year:	2016
Gepaid:	CAL000385753
TSD EPA ID:	NVT330010000
CA Waste Code:	352 - Other organic solids
Disposal Method:	H132 - Landfill Or Surface Impoundment That Will Be Closed As

THRIFTY OIL #338 (Continued) **S104755098**

Landfill(To Include On-Site Treatment And/Or Stabilization)
Tons: 0.045

Click this hyperlink while viewing on your computer to access
6 additional CA HAZNET: record(s) in the EDR Site Report.

Additional Information:

Year:	2024
Shipment Date:	9/27/2024
Shipment Date:	9/27/2024
Receipt Date:	10/3/2024
Manifest Number:	019327922FLE
Generator EPA ID:	CAL000385753
Name:	TESORO THRIFTY 42133
Address:	2600 HAMNER AVE
City,State,Zip:	NORCO, CA 92860
Contact:	TESORO THRIFTY 42133
Contact Telephone:	9378637642
Contact Email:	KEITH.HUGHES@7-11.COM
Transporter 1 EPA ID:	CAR000183913
Transporter Name:	BELSHIRE TRANSPORTATION SERVICES INC
Transporter 1 Emergency Number:	9494605200
TSDF EPA ID:	CAT080013352
TSDF Name:	DEMENNO-KERDOON
TSDF Address 1:	2000 N ALAMEDA ST
TSDF City,State,Zip:	COMPTON, CA 902220000
TSDF Telephone:	3105377100
Waste Code Description:	134 - Not reported
Meth Code:	H039 - Not reported
Quantity Tons:	0.21
Waste Quantity:	50
Quantity Unit:	G

Year:	2024
Shipment Date:	9/27/2024
Shipment Date:	9/27/2024
Receipt Date:	10/2/2024
Manifest Number:	019327921FLE
Generator EPA ID:	CAL000385753
Name:	TESORO THRIFTY 42133
Address:	2600 HAMNER AVE
City,State,Zip:	NORCO, CA 92860
Contact:	TESORO THRIFTY 42133
Contact Telephone:	9378637642
Contact Email:	KEITH.HUGHES@7-11.COM
Transporter 1 EPA ID:	CAR000183913
Transporter Name:	BELSHIRE TRANSPORTATION SERVICES INC
Transporter 1 Emergency Number:	9494605200
TSDF EPA ID:	NVT330010000
TSDF Name:	US ECOLOGY NEVADA
TSDF Address 1:	HWY 95 11 MI S OF BEATTY
TSDF City,State,Zip:	BEATTY, NV 890030000
TSDF Telephone:	7755532203
Waste Code Description:	352 - Not reported
Meth Code:	H132 - Not reported
Quantity Tons:	0.025

THRIFTY OIL #338 (Continued) **S104755098**

Waste Quantity:	50
Quantity Unit:	P
Year:	2024
Shipment Date:	6/18/2024
Shipment Date:	6/18/2024
Receipt Date:	7/2/2024
Manifest Number:	014640699FLE
Generator EPA ID:	CAL000385753
Name:	TESORO THRIFTY 42133
Address:	2600 HAMNER AVE
City,State,Zip:	NORCO, CA 92860
Contact:	TESORO THRIFTY 42133
Contact Telephone:	9378637642
Contact Email:	KEITH.HUGHES@7-11.COM
Transporter 1 EPA ID:	CAR000235960
Transporter Name:	EVR ENVIRONMENTAL INC
Transporter 1 Emergency Number:	8665264868
Transporter 2 EPA ID:	CAR000183574
Transporter Name 2:	ENVIRONMENTAL MNGMT TECHNOLOGIES INC
Transporter 2 Emergency Number:	8005796834
TSDF EPA ID:	AZR000520478
Waste Code Description:	223 - Not reported
Meth Code:	H141 - Not reported
Quantity Tons:	1.37615
Waste Quantity:	330
Quantity Unit:	G
Year:	2024
Shipment Date:	2/26/2024
Shipment Date:	2/26/2024
Receipt Date:	2/29/2024
Manifest Number:	019319105FLE
Generator EPA ID:	CAL000385753
Name:	TESORO THRIFTY 42133
Address:	2600 HAMNER AVE
City,State,Zip:	NORCO, CA 92860
Contact:	TESORO THRIFTY 42133
Contact Telephone:	9378637642
Contact Email:	KEITH.HUGHES@7-11.COM
Transporter 1 EPA ID:	CAR000183913
Transporter Name:	BELSHIRE TRANSPORTATION SERVICES INC
Transporter 1 Emergency Number:	9494605200
TSDF EPA ID:	CAT080013352
TSDF Name:	DEMENNO-KERDOON
TSDF Address 1:	2000 N ALAMEDA ST
TSDF City,State,Zip:	COMPTON, CA 902220000
TSDF Telephone:	3105377100
Waste Code Description:	134 - Not reported
Meth Code:	H039 - Not reported
Quantity Tons:	0.063
Waste Quantity:	15
Quantity Unit:	G

Additional Information:

Year:	2021
Shipment Date:	8/18/2020

THRIFTY OIL #338 (Continued) **S104755098**

Shipment Date:	8/18/2020
Receipt Date:	8/20/2020
Manifest Number:	015019625FLE
Generator EPA ID:	CAL000385753
Name:	TESORO THRIFTY 42133
Address:	2600 HAMNER AVE
City,State,Zip:	NORCO 92860
Contact Telephone:	949-460-5200
Transporter 1 EPA ID:	CAR000183913
TSDF EPA ID:	CAT080013352
TSDF Name:	WORLD OIL RECYCLING
TSDF Address 1:	N. ALAMEDA STREET
TSDF City,State,Zip:	COMPTON 90222-0000
Waste Code Description:	- Not reported
Meth Code:	- Not reported

Year:	2021
Shipment Date:	8/18/2020
Shipment Date:	8/18/2020
Receipt Date:	8/26/2020
Manifest Number:	015019626FLE
Generator EPA ID:	CAL000385753
Name:	TESORO THRIFTY 42133
Address:	2600 HAMNER AVE
City,State,Zip:	NORCO 92860
Contact Telephone:	800-424-9300
Transporter 1 EPA ID:	CAR000183913
TSDF EPA ID:	NVT330010000
TSDF Name:	US ECOLOGY NEVADA, INC
TSDF Address 1:	HWY 95 11 MI S OF BEATTY
TSDF City,State,Zip:	BEATTY 89003
Waste Code Description:	- Not reported
Meth Code:	- Not reported

Year:	2021
Shipment Date:	3/10/2020
Shipment Date:	3/10/2020
Receipt Date:	3/18/2020
Manifest Number:	014678506FLE
Generator EPA ID:	CAL000385753
Name:	TESORO THRIFTY 42133
Address:	2600 HAMNER AVE
City,State,Zip:	NORCO 92860
Contact Telephone:	800-424-9300
Transporter 1 EPA ID:	CAR000183913
TSDF EPA ID:	NVT330010000
TSDF Name:	US ECOLOGY NEVADA, INC
TSDF Address 1:	HWY 95 11 MI S OF BEATTY
TSDF City,State,Zip:	BEATTY 89003
Waste Code Description:	- Not reported
Meth Code:	- Not reported

Year:	2021
Shipment Date:	3/10/2020
Shipment Date:	3/10/2020
Receipt Date:	3/12/2020
Manifest Number:	014678507FLE

THRIFTY OIL #338 (Continued) **S104755098**

Generator EPA ID: CAL000385753
Name: TESORO 42133
Address: 2600 HAMNER AVE
City,State,Zip: NORCO 92860
Contact Telephone: 949-460-5200
Transporter 1 EPA ID: CAR000183913
TSDF EPA ID: CAT080013352
TSDF Name: WORLD OIL RECYCLING
TSDF Address 1: N. ALAMEDA STREET
TSDF City,State,Zip: COMPTON 90222-0000
Waste Code Description: - Not reported
Meth Code: - Not reported

Additional Information:
Year: 2020
Shipment Date: 8/18/2020
Shipment Date: 8/18/2020
Receipt Date: 8/20/2020
Manifest Number: 015019625FLE
Generator EPA ID: CAL000385753
Name: TESORO THRIFTY 42133
Address: 2600 HAMNER AVE
City,State,Zip: NORCO 92860
Contact Telephone: 949-460-5200
Transporter 1 EPA ID: CAR000183913
TSDF EPA ID: CAT080013352
TSDF Name: WORLD OIL RECYCLING
TSDF Address 1: N. ALAMEDA STREET
TSDF City,State,Zip: COMPTON 90222-0000
Waste Code Description: - Not reported
Meth Code: - Not reported

Year: 2020
Shipment Date: 8/18/2020
Shipment Date: 8/18/2020
Receipt Date: 8/26/2020
Manifest Number: 015019626FLE
Generator EPA ID: CAL000385753
Name: TESORO THRIFTY 42133
Address: 2600 HAMNER AVE
City,State,Zip: NORCO 92860
Contact Telephone: 800-424-9300
Transporter 1 EPA ID: CAR000183913
TSDF EPA ID: NVT330010000
TSDF Name: US ECOLOGY NEVADA, INC
TSDF Address 1: HWY 95 11 MI S OF BEATTY
TSDF City,State,Zip: BEATTY 89003
Waste Code Description: - Not reported
Meth Code: - Not reported

Year: 2020
Shipment Date: 3/10/2020
Shipment Date: 3/10/2020
Receipt Date: 3/18/2020
Manifest Number: 014678506FLE
Generator EPA ID: CAL000385753
Name: TESORO THRIFTY 42133

THRIFTY OIL #338 (Continued) **S104755098**

Address: 2600 HAMNER AVE
City,State,Zip: NORCO 92860
Contact Telephone: 800-424-9300
Transporter 1 EPA ID: CAR000183913
TSDF EPA ID: NVT330010000
TSDF Name: US ECOLOGY NEVADA, INC
TSDF Address 1: HWY 95 11 MI S OF BEATTY
TSDF City,State,Zip: BEATTY 89003
Waste Code Description: - Not reported
Meth Code: - Not reported

Year: 2020
Shipment Date: 3/10/2020
Shipment Date: 3/10/2020
Receipt Date: 3/12/2020
Manifest Number: 014678507FLE
Generator EPA ID: CAL000385753
Name: TESORO 42133
Address: 2600 HAMNER AVE
City,State,Zip: NORCO 92860
Contact Telephone: 949-460-5200
Transporter 1 EPA ID: CAR000183913
TSDF EPA ID: CAT080013352
TSDF Name: WORLD OIL RECYCLING
TSDF Address 1: N. ALAMEDA STREET
TSDF City,State,Zip: COMPTON 90222-0000
Waste Code Description: - Not reported
Meth Code: - Not reported

Additional Information:
Year: 2019
EM Manifest ID: 489734
Shipment Date: 7/18/2019
Shipment Date: 7/18/2019
Receipt Date: 7/25/2019
Manifest Number: 013709369FLE
Generator EPA ID: CAL000385753
Name: TESORO THRIFTY 42133
Address: 2600 HAMNER AVE
City,State,Zip: NORCO 92860
Telephone: 800-424-9300
Contact Telephone: 949-460-5200
Transporter 1 EPA ID: CAR000183913
Transporter 2 EPA ID: CAT080016116
TSDF EPA ID: CAT080013352
TSDF Name: WORLD OIL RECYCLING
TSDF Address 1: 2000 N. ALAMEDA STREET
TSDF City,State,Zip: COMPTON 90222-0000
Waste Code Description: - Not reported
Meth Code: - Not reported

State:
Year: 2019
EM Manifest ID: 489734
Generator EPA ID: CAL000385753
Shipment Date: 2019-07-18
Manifest Number: 013709369FLE

THRIFTY OIL #338 (Continued) **S104755098**

Line Number: 1
Method Code: H039
Quantity Tons: 0.06300
Quantity Waste: 15.000000
Quantity Unit: G
Number of Containers: 1
Type of Container: Metal drums, barrels, kegs
Quantity Type: Gallons
State Code: 134

Additional Information:
Year: 2018
EM Manifest ID: 010629533FLE20170907_D_1
Shipment Date: 9/7/2017
Shipment Date: 9/7/2017
Receipt Date: 9/14/2017
Manifest Number: 010629533FLE
Generator EPA ID: CAL000385753
Name: TESORO
Transporter 1 EPA ID: CAR000183913
Transporter 2 EPA ID: CAT080016116
TSDF EPA ID: CAT080013352
TSDF Name: DEMENNO KERDOON
Waste Code Description: - Not reported
Meth Code: - Not reported

State:
Year: 2018
EM Manifest ID: 010629533FLE20170907_D_1
Generator EPA ID: CAL000385753
Shipment Date: 2017-09-07
Manifest Number: 010629533FLE
Line Number: 1
Method Code: H039
Quantity Tons: 0.00420
Quantity Waste: 1.000000
Quantity Unit: G
Number of Containers: 1
Type of Container: NULL
Quantity Type: NULL
State Code: 134

Additional Information:
Year: 2017
Gen EPA ID: CAL000385753

Shipment Date: 20170907
Creation Date: 10/18/2018 18:30:10
Receipt Date: 20170913
Manifest ID: 010629532FLE
Trans EPA ID: CAR000183913
Trans Name: BELSHIRE
TSDF EPA ID: NVT330010000
Trans Name: US ECOLOGY NEVADA OPERATIONS
Waste Code Description: 352 - Other organic solids

THRIFTY OIL #338 (Continued) **S104755098**

RCRA Code:	D018
Meth Code:	H132 - Landfill Or Surface Impoundment That Will Be Closed As Landfill(To Include On-Site Treatment And/Or Stabilization)
Quantity Tons:	0.05
Waste Quantity:	100
Quantity Unit:	P
Shipment Date:	20170907
Creation Date:	5/30/2018 18:34:06
Receipt Date:	20170914
Manifest ID:	010629533FLE
Trans EPA ID:	CAR000183913
Trans Name:	BELSHIRE
Trans 2 EPA ID:	CAT080016116
Trans 2 Name:	NIETO AND SONS TRUCKING INC
TSDF EPA ID:	CAT080013352
Trans Name:	DEMENNO KERDOON
Waste Code Description:	134 - Aqueous solution with <10% total organic residues
Meth Code:	H039 - Other Recovery Of Reclamation For Reuse Including Acid Regeneration, Organics Recovery Ect
Quantity Tons:	0.0042
Waste Quantity:	1
Quantity Unit:	G
Shipment Date:	20170302
Creation Date:	5/11/2018 18:33:05
Receipt Date:	20170308
Manifest ID:	009684257FLE
Trans EPA ID:	CAR000183913
Trans Name:	BELSHIRE
TSDF EPA ID:	NVT330010000
Trans Name:	US ECOLOGY NEVADA OPERATIONS
Waste Code Description:	352 - Other organic solids
RCRA Code:	D018
Meth Code:	H132 - Landfill Or Surface Impoundment That Will Be Closed As Landfill(To Include On-Site Treatment And/Or Stabilization)
Quantity Tons:	0.025
Waste Quantity:	50
Quantity Unit:	P
Shipment Date:	20170302
Creation Date:	5/22/2017 18:30:49
Receipt Date:	20170307
Manifest ID:	009684258FLE
Trans EPA ID:	CAR000183913
Trans Name:	BELSHIRE
TSDF EPA ID:	CAT080013352
Trans Name:	DEMENNO KERDOON
Waste Code Description:	134 - Aqueous solution with <10% total organic residues
Meth Code:	H039 - Other Recovery Of Reclamation For Reuse Including Acid Regeneration, Organics Recovery Ect
Quantity Tons:	0.126
Waste Quantity:	30
Quantity Unit:	G

Additional Information:

Year:	2016

THRIFTY OIL #338 (Continued) **S104755098**

Gen EPA ID:	CAL000385753
Shipment Date:	20150911
Creation Date:	11/17/2015 22:15:32
Receipt Date:	20150917
Manifest ID:	008700171FLE
Trans EPA ID:	CAR000183913
Trans Name:	BELSHIRE
TSDF EPA ID:	CAT080013352
Trans Name:	DEMENNO KERDOON
Waste Code Description:	134 - Aqueous solution with <10% total organic residues
Meth Code:	H039 - Other Recovery Of Reclamation For Reuse Including Acid Regeneration, Organics Recovery Ect
Quantity Tons:	0.042
Waste Quantity:	10
Quantity Unit:	G
Shipment Date:	20150911
Creation Date:	11/17/2015 22:15:32
Receipt Date:	20150917
Manifest ID:	008700171FLE
Trans EPA ID:	CAR000183913
Trans Name:	BELSHIRE
TSDF EPA ID:	CAT080013352
Trans Name:	DEMENNO KERDOON
Waste Code Description:	134 - Aqueous solution with <10% total organic residues
Meth Code:	H039 - Other Recovery Of Reclamation For Reuse Including Acid Regeneration, Organics Recovery Ect
Quantity Tons:	0.168
Waste Quantity:	40
Quantity Unit:	G
Shipment Date:	20150911
Creation Date:	2/9/2016 22:15:26
Receipt Date:	20150916
Manifest ID:	008700170FLE
Trans EPA ID:	CAR000183913
Trans Name:	BELSHIRE
TSDF EPA ID:	NVT330010000
Trans Name:	US ECOLOGY NEVADA OPERATIONS
Waste Code Description:	352 - Other organic solids
RCRA Code:	D018
Meth Code:	H132 - Landfill Or Surface Impoundment That Will Be Closed As Landfill(To Include On-Site Treatment And/Or Stabilization)
Quantity Tons:	0.075
Waste Quantity:	150
Quantity Unit:	P
Shipment Date:	20150302
Creation Date:	8/5/2015 22:15:33
Receipt Date:	20150304
Manifest ID:	007643428FLE
Trans EPA ID:	CAR000183913
Trans Name:	BELSHIRE
TSDF EPA ID:	NVT330010000
Trans Name:	US ECOLOGY NEVADA OPERATIONS
Waste Code Description:	352 - Other organic solids

THRIFTY OIL #338 (Continued) **S104755098**

RCRA Code:	D018
Meth Code:	H132 - Landfill Or Surface Impoundment That Will Be Closed As Landfill(To Include On-Site Treatment And/Or Stabilization)
Quantity Tons:	0.0375
Waste Quantity:	75
Quantity Unit:	P
Shipment Date:	20150122
Creation Date:	4/16/2015 22:14:56
Receipt Date:	20150128
Manifest ID:	007637088FLE
Trans EPA ID:	CAR000183913
Trans Name:	BELSHIRE
TSDF EPA ID:	CAT080013352
Trans Name:	DEMENNO KERDOON
Waste Code Description:	134 - Aqueous solution with <10% total organic residues
Meth Code:	H039 - Other Recovery Of Reclamation For Reuse Including Acid Regeneration, Organics Recovery Ect
Quantity Tons:	0.231
Waste Quantity:	55
Quantity Unit:	G

Additional Information:

Year:	2015
Gen EPA ID:	CAL000385753
Shipment Date:	20150911
Creation Date:	2/9/2016 22:15:26
Receipt Date:	20150916
Manifest ID:	008700170FLE
Trans EPA ID:	CAR000183913
Trans Name:	BELSHIRE
TSDF EPA ID:	NVT330010000
Trans Name:	US ECOLOGY NEVADA OPERATIONS
Waste Code Description:	352 - Other organic solids
RCRA Code:	D018
Meth Code:	H132 - Landfill Or Surface Impoundment That Will Be Closed As Landfill(To Include On-Site Treatment And/Or Stabilization)
Quantity Tons:	0.075
Waste Quantity:	150
Quantity Unit:	P
Shipment Date:	20150911
Creation Date:	11/17/2015 22:15:32
Receipt Date:	20150917
Manifest ID:	008700171FLE
Trans EPA ID:	CAR000183913
Trans Name:	BELSHIRE
TSDF EPA ID:	CAT080013352
Trans Name:	DEMENNO KERDOON
Waste Code Description:	134 - Aqueous solution with <10% total organic residues
Meth Code:	H039 - Other Recovery Of Reclamation For Reuse Including Acid Regeneration, Organics Recovery Ect
Quantity Tons:	0.042
Waste Quantity:	10
Quantity Unit:	G

THRIFTY OIL #338 (Continued) **S104755098**

Shipment Date:	20150911
Creation Date:	11/17/2015 22:15:32
Receipt Date:	20150917
Manifest ID:	008700171FLE
Trans EPA ID:	CAR000183913
Trans Name:	BELSHIRE
TSDF EPA ID:	CAT080013352
Trans Name:	DEMENNO KERDOON
Waste Code Description:	134 - Aqueous solution with <10% total organic residues
Meth Code:	H039 - Other Recovery Of Reclamation For Reuse Including Acid Regeneration, Organics Recovery Ect
Quantity Tons:	0.168
Waste Quantity:	40
Quantity Unit:	G

Shipment Date:	20150302
Creation Date:	8/5/2015 22:15:33
Receipt Date:	20150304
Manifest ID:	007643428FLE
Trans EPA ID:	CAR000183913
Trans Name:	BELSHIRE
TSDF EPA ID:	NVT330010000
Trans Name:	US ECOLOGY NEVADA OPERATIONS
Waste Code Description:	352 - Other organic solids
RCRA Code:	D018
Meth Code:	H132 - Landfill Or Surface Impoundment That Will Be Closed As Landfill(To Include On-Site Treatment And/Or Stabilization)
Quantity Tons:	0.0375
Waste Quantity:	75
Quantity Unit:	P

Shipment Date:	20150122
Creation Date:	4/16/2015 22:14:56
Receipt Date:	20150128
Manifest ID:	007637088FLE
Trans EPA ID:	CAR000183913
Trans Name:	BELSHIRE
TSDF EPA ID:	CAT080013352
Trans Name:	DEMENNO KERDOON
Waste Code Description:	134 - Aqueous solution with <10% total organic residues
Meth Code:	H039 - Other Recovery Of Reclamation For Reuse Including Acid Regeneration, Organics Recovery Ect
Quantity Tons:	0.231
Waste Quantity:	55
Quantity Unit:	G

Additional Information:

Year:	2014
Gen EPA ID:	CAL000385753

Shipment Date:	20140909
Creation Date:	2/13/2015 22:15:12
Receipt Date:	20140917
Manifest ID:	007625847FLE
Trans EPA ID:	CAR000183913
Trans Name:	BELSHIRE
TSDF EPA ID:	NVT330010000

THRIFTY OIL #338 (Continued) **S104755098**

Trans Name:	US ECOLOGY NEVADA OPERATIONS
Waste Code Description:	352 - Other organic solids
RCRA Code:	D018
Meth Code:	H132 - Landfill Or Surface Impoundment That Will Be Closed As Landfill(To Include On-Site Treatment And/Or Stabilization)
Quantity Tons:	0.01
Waste Quantity:	20
Quantity Unit:	P
Shipment Date:	20140703
Creation Date:	9/14/2014 22:15:04
Receipt Date:	20140710
Manifest ID:	007624207FLE
Trans EPA ID:	CAR000183913
Trans Name:	BELSHIRE
TSDF EPA ID:	CAT080013352
Trans Name:	DEMENNO KERDOON
Waste Code Description:	134 - Aqueous solution with <10% total organic residues
Meth Code:	H039 - Other Recovery Of Reclamation For Reuse Including Acid Regeneration, Organics Recovery Ect
Quantity Tons:	0.0084
Waste Quantity:	2
Quantity Unit:	G
Shipment Date:	20140320
Creation Date:	8/14/2014 22:15:24
Receipt Date:	20140326
Manifest ID:	005759833FLE
Trans EPA ID:	CAR000183913
Trans Name:	BELSHIRE
TSDF EPA ID:	NVT330010000
Trans Name:	US ECOLOGY NEVADA OPERATIONS
Waste Code Description:	352 - Other organic solids
Meth Code:	H132 - Landfill Or Surface Impoundment That Will Be Closed As Landfill(To Include On-Site Treatment And/Or Stabilization)
Quantity Tons:	0.0375
Waste Quantity:	75
Quantity Unit:	P
Shipment Date:	20140120
Creation Date:	3/30/2014 22:15:09
Receipt Date:	20140123
Manifest ID:	005770275FLE
Trans EPA ID:	CAR000183913
Trans Name:	BELSHIRE
TSDF EPA ID:	CAT080013352
Trans Name:	DEMENNO KERDOON
Waste Code Description:	134 - Aqueous solution with <10% total organic residues
Meth Code:	H039 - Other Recovery Of Reclamation For Reuse Including Acid Regeneration, Organics Recovery Ect
Quantity Tons:	0.168
Waste Quantity:	40
Quantity Unit:	G

Additional Information:

Year:	2013
Gen EPA ID:	CAL000385753

THRIFTY OIL #338 (Continued) **S104755098**

Shipment Date:	20130906
Creation Date:	1/17/2014 22:15:06
Receipt Date:	20130911
Manifest ID:	005761797FLE
Trans EPA ID:	CAR000183913
Trans Name:	BELSHIRE
TSDF EPA ID:	NVT330010000
Trans Name:	US ECOLOGY NEVADA OPERATIONS
Waste Code Description:	352 - Other organic solids
Meth Code:	H132 - Landfill Or Surface Impoundment That Will Be Closed As Landfill(To Include On-Site Treatment And/Or Stabilization)
Quantity Tons:	0.05
Waste Quantity:	100
Quantity Unit:	P

CERS:

Name:	TESORO (THRIFTY) 42133
Address:	2600 HAMNER AVE
City,State,Zip:	NORCO, CA 92860
Site ID:	6640
CERS ID:	10316692
CERS Description:	Chemical Storage Facilities

Violations:

Site ID:	6640
Site Name:	TESORO (THRIFTY) 42133
Violation Date:	11-05-2013
Citation:	HSC 6.7 25299(a)(9) - California Health and Safety Code, Chapter 6.7, Section(s) 25299(a)(9)
Violation Description:	Leak detection equipment disabled or tampered with in a manner that would prevent the monitoring system from detecting and/or alerting the owner/operator of a leak.
Violation Notes:	Returned to compliance on 11/05/2013.
Violation Division:	Riverside County Department of Env Health
Violation Program:	UST
Violation Source:	CERS,

Site ID:	6640
Site Name:	TESORO (THRIFTY) 42133
Violation Date:	10-07-2015
Citation:	HSC 6.7 25291 - California Health and Safety Code, Chapter 6.7, Section(s) 25291
Violation Description:	Failure to maintain under-dispenser containment, sumps, and/or other secondary containment in good condition and/or free of debris/liquid.
Violation Notes:	Returned to compliance on 10/07/2015.
Violation Division:	Riverside County Department of Env Health
Violation Program:	UST
Violation Source:	CERS,

Site ID:	6640
Site Name:	TESORO (THRIFTY) 42133
Violation Date:	10-07-2015
Citation:	HSC 6.7 25299 - California Health and Safety Code, Chapter 6.7, Section(s) 25299
Violation Description:	Failure to comply with one or more of the operating permit conditions.
Violation Notes:	Returned to compliance on 11/19/2015.
Violation Division:	Riverside County Department of Env Health

THRIFTY OIL #338 (Continued) **S104755098**

Violation Program: UST
Violation Source: CERS,

Site ID: 6640
Site Name: TESORO (THRIFTY) 42133
Violation Date: 10-15-2014
Citation: HSC 6.75 25299.30-25299.34 - California Health and Safety Code, Chapter 6.75, Section(s) 25299.30-25299.34
Violation Description: Failure to submit and maintain complete and current Certification of Financial Responsibility or other mechanism of financial assurance.
Violation Notes: Returned to compliance on 10/15/2014.
Violation Division: Riverside County Department of Env Health
Violation Program: UST
Violation Source: CERS,

Site ID: 6640
Site Name: TESORO (THRIFTY) 42133
Violation Date: 10-07-2015
Citation: 23 CCR 16 2666 - California Code of Regulations, Title 23, Chapter 16, Section(s) 2666
Violation Description: Failure to maintain entry fitting such that it properly seals to the containment.
Violation Notes: Returned to compliance on 11/19/2015.
Violation Division: Riverside County Department of Env Health
Violation Program: UST
Violation Source: CERS,

Site ID: 6640
Site Name: TESORO (THRIFTY) 42133
Violation Date: 09-08-2022
Citation: Un-Specified
Violation Description: Business Plan Program - Operations/Maintenance - General Local Ordinance
Violation Notes: Returned to compliance on 03/09/2023. OBSERVATION: Required NFPA-704 signs were not posted on the propane tank cage located outside the main entrance of the facility. CORRECTIVE ACTION: Owner/operator shall research chemical safety data sheets and post proper NFPA-704 signs. Signs shall be posted on the propane tank cage located outside the main entrance of the facility . Submit photos to tsultan@rivco.org once the violation is abated.
Violation Division: Riverside County Department of Env Health
Violation Program: HMRRP
Violation Source: CERS,

Site ID: 6640
Site Name: TESORO (THRIFTY) 42133
Violation Date: 07-23-2015
Citation: HSC 6.7 25291 - California Health and Safety Code, Chapter 6.7, Section(s) 25291
Violation Description: Failure to maintain under-dispenser containment, sumps, and/or other secondary containment in good condition and/or free of debris/liquid.
Violation Notes: Returned to compliance on 10/07/2015.
Violation Division: Riverside County Department of Env Health
Violation Program: UST
Violation Source: CERS,

Site ID: 6640

THRIFTY OIL #338 (Continued) **S104755098**

Site Name:	TESORO (THRIFTY) 42133
Violation Date:	09-27-2016
Citation:	23 CCR 16 2631(g), 2632(c)(2)(A) & (B) - California Code of Regulations, Title 23, Chapter 16, Section(s) 2631(g), 2632(c)(2)(A) & (B)
Violation Description:	Failure of the double-walled interstitial space of the tank to be continuously monitored with an audible and visual alarm.
Violation Notes:	Returned to compliance on 09/18/2017.
Violation Division:	Riverside County Department of Env Health
Violation Program:	UST
Violation Source:	CERS,
Site ID:	6640
Site Name:	TESORO (THRIFTY) 42133
Violation Date:	07-23-2015
Citation:	23 CCR 16 2632, 2634, 2636, 2666 - California Code of Regulations, Title 23, Chapter 16, Section(s) 2632, 2634, 2636, 2666
Violation Description:	Failure of the leak detection equipment to have an audible and visual alarm as required.
Violation Notes:	Returned to compliance on 07/23/2015.
Violation Division:	Riverside County Department of Env Health
Violation Program:	UST
Violation Source:	CERS,
Site ID:	6640
Site Name:	TESORO (THRIFTY) 42133
Violation Date:	10-07-2015
Citation:	HSC 6.7 25292(e) - California Health and Safety Code, Chapter 6.7, Section(s) 25292(e)
Violation Description:	Failure to maintain secondary containment, as evidenced by failure of secondary containment testing.
Violation Notes:	Returned to compliance on 11/19/2015.
Violation Division:	Riverside County Department of Env Health
Violation Program:	UST
Violation Source:	CERS,
Site ID:	6640
Site Name:	TESORO (THRIFTY) 42133
Violation Date:	10-15-2014
Citation:	23 CCR 16 2712(i) - California Code of Regulations, Title 23, Chapter 16, Section(s) 2712(i)
Violation Description:	Failure to maintain on site an approved monitoring plan.
Violation Notes:	Returned to compliance on 10/07/2015.
Violation Division:	Riverside County Department of Env Health
Violation Program:	UST
Violation Source:	CERS,
Site ID:	6640
Site Name:	TESORO (THRIFTY) 42133
Violation Date:	09-08-2022
Citation:	Un-Specified
Violation Description:	Business Plan Program - Operations/Maintenance - General Local Ordinance
Violation Notes:	Returned to compliance on 03/09/2023. OBSERVATION: Observed the fire extinguishers to be expired with the year 2020. CORRECTIVE ACTION: Owner/operator shall properly maintain all emergency equipment at all times. Ensure to service the fire extinguishers and provide photos to

THRIFTY OIL #338 (Continued) **S104755098**

tsultan@rivco.org.
Violation Division: Riverside County Department of Env Health
Violation Program: HMRRP
Violation Source: CERS,

Site ID: 6640
Site Name: TESORO (THRIFTY) 42133
Violation Date: 09-27-2016
Citation: HSC 6.7 25290.1(c)(3), 25290.2(c)(3) - California Health and Safety Code, Chapter 6.7, Section(s) 25290.1(c)(3), 25290.2(c)(3)
Violation Description: Failure to keep water out of the secondary containment of UST systems installed on or after July 1, 2003 and before July 1, 2004, or on or after July 1, 2004.
Violation Notes: Returned to compliance on 09/28/2016.
Violation Division: Riverside County Department of Env Health
Violation Program: UST
Violation Source: CERS,

Site ID: 6640
Site Name: TESORO (THRIFTY) 42133
Violation Date: 11-05-2013
Citation: HSC 6.7 Multiple Sections - California Health and Safety Code, Chapter 6.7, Section(s) Multiple Sections
Violation Description: UST Program - Administration/Documentation - General
Violation Notes: Returned to compliance on 10/07/2015.
Violation Division: Riverside County Department of Env Health
Violation Program: UST
Violation Source: CERS,

Site ID: 6640
Site Name: TESORO (THRIFTY) 42133
Violation Date: 09-17-2019
Citation: 23 CCR 16 2641(h) - California Code of Regulations, Title 23, Chapter 16, Section(s) 2641(h)
Violation Description: Failure to have an approved UST Monitoring Plan.
Violation Notes: Returned to compliance on 10/10/2019. OBSERVATION: Observed UST Monitoring Plan(s) for tank #3 to be inaccurate and/or missing information. Tank #3 monitoring plan indicates that tank has an ELLD (Manufacturer: Red Jacket, Model: CPT). During inspection, it was observed that tank #3 has a MLLD (Manufacturer: Red Jacket, Model FX1B). UST Monitoring Plan is not approved as submitted. CORRECTIVE ACTION: Owner/operator shall make the following corrections to the UST Monitoring Plan(s) and submit in CERS.
Violation Division: Riverside County Department of Env Health
Violation Program: UST
Violation Source: CERS,

Site ID: 6640
Site Name: TESORO (THRIFTY) 42133
Violation Date: 09-08-2022
Citation: 40 CFR 1 265.33 - U.S. Code of Federal Regulations, Title 40, Chapter 1, Section(s) 265.33
Violation Description: Failure to test and maintain as necessary all facility communications or alarm systems, fire protection equipment, spill control equipment, and decontamination equipment to assure its proper operation in time of emergency.
Violation Notes: Returned to compliance on 03/09/2023. OBSERVATION: Observed the fire

THRIFTY OIL #338 (Continued) **S104755098**

extinguishers to be expired with the year 2020. CORRECTIVE ACTION: Owner/operator shall properly maintain all emergency equipment at all times. Ensure to service the fire extinguishers and provide photos to tsultan@rivco.org.

Violation Division: Riverside County Department of Env Health
Violation Program: HW
Violation Source: CERS,

Site ID: 6640
Site Name: TESORO (THRIFTY) 42133
Violation Date: 09-17-2019
Citation: 23 CCR 16 2712(b)(1)(G) - California Code of Regulations, Title 23, Chapter 16, Section(s) 2712(b)(1)(G)
Violation Description: Failure to comply with one or more of the following overfill prevention equipment requirements: Alert the transfer operator when the tank is 90 percent full by restricting the flow into the tank or triggering an audible and visual alarm; or Restrict delivery of flow to the tank at least 30 minutes before the tank overfills, provided the restriction occurs when the tank is filled to no more than 95 percent of capacity; and activate an audible alarm at least five minutes before the tank overfills; or Provide positive shut-off of flow to the tank when the tank is filled to no more than 95 percent of capacity; or Provide positive shut-off of flow to the tank so that none of the fittings located on the top of the tank are exposed to product due to overfilling. Install/retrofit overfill prevention equipment that does not use flow restrictors on vent piping to meet overfill prevention equipment requirements when the overfill prevention equipment is installed, repaired, or replaced on and after October 1, 2018. For USTs installed before October 1, 2018, perform an inspection by October 13, 2018 and every 36 months thereafter. For USTs installed on and after October 1, 2018, perform an inspection at installation and every 36 months thereafter. Inspected within 30 days after a repair to the overfill prevention equipment. Inspected using an applicable manufacturer guidelines, industry codes, engineering standards, or a method approved by a professional engineer. Inspected by a certified UST service technician. Maintain records of overfill prevention equipment inspection for 36 months.
Violation Notes: Returned to compliance on 10/10/2019. OBSERVATION: Overfill prevention equipment inspection records were not available at the time of inspection. CORRECTIVE ACTION: Owner/operator shall maintain records of overfill prevention equipment inspections for 36 months. A copy shall be provided to this Department.
Violation Division: Riverside County Department of Env Health
Violation Program: UST
Violation Source: CERS,

Site ID: 6640
Site Name: TESORO (THRIFTY) 42133
Violation Date: 11-05-2013
Citation: 19 CCR 4 2729.5 - California Code of Regulations, Title 19, Chapter 4, Section(s) 2729.5
Violation Description: Failure to submit inventory reports (Activities, Owner/Operator, Hazardous Materials Descriptions and Map pages, if required. Documentation must be resubmitted (for facilities which exceed EPCRA thresholds) or re-certified (for facilities which do not exceed EPCRA thresholds) by March 1.
Violation Notes: Returned to compliance on 10/07/2015.

THRIFTY OIL #338 (Continued) **S104755098**

Violation Division: Riverside County Department of Env Health
Violation Program: HMRRP
Violation Source: CERS,

Site ID: 6640
Site Name: TESORO (THRIFTY) 42133
Violation Date: 07-23-2015
Citation: HSC 6.7 25299 - California Health and Safety Code, Chapter 6.7, Section(s) 25299
Violation Description: Failure to comply with one or more of the operating permit conditions.
Violation Notes: Returned to compliance on 10/07/2015.
Violation Division: Riverside County Department of Env Health
Violation Program: UST
Violation Source: CERS,

Site ID: 6640
Site Name: TESORO (THRIFTY) 42133
Violation Date: 11-05-2013
Citation: 23 CCR 16 2636(f) - California Code of Regulations, Title 23, Chapter 16, Section(s) 2636(f)
Violation Description: Failure to continuously monitor the interstitial space of the tank, piping and/or sumps sump such that the leak detection activates an audible/visual alarm when a leak is detected.
Violation Notes: Returned to compliance on 10/07/2015.
Violation Division: Riverside County Department of Env Health
Violation Program: UST
Violation Source: CERS,

Evaluation:
Eval General Type: Other/Unknown
Eval Date: 02-07-2023
Violations Found: No
Eval Type: Other, not routine, done by local agency
Eval Division: Riverside County Department of Env Health
Eval Program: UST
Eval Source: CERS,

Eval General Type: Compliance Evaluation Inspection
Eval Date: 09-08-2020
Violations Found: No
Eval Type: Routine done by local agency
Eval Notes: - Unable to obtain signature due to COVID-19 restrictions. - Inspection report will be sent to the e-mail address provided by the manager. - Facility is a gas station and generates the following waste streams (not limited to): contaminated absorbent material, contaminated gas - Facility's waste hauler is Belshire.
Eval Division: Riverside County Department of Env Health
Eval Program: HW
Eval Source: CERS,

Eval General Type: Compliance Evaluation Inspection
Eval Date: 09-08-2020
Violations Found: No
Eval Type: Routine done by local agency
Eval Notes: - Unable to obtain signature due to COVID-19 restrictions. - Inspection report will be sent to the e-mail address provided by the manager. - Facility is a gas station. - Facility's hazardous material

THRIFTY OIL #338 (Continued) **S104755098**

business plan is due on 06/30/2021.
Eval Division: Riverside County Department of Env Health
Eval Program: HMRRP
Eval Source: CERS,

Eval General Type: Compliance Evaluation Inspection
Eval Date: 09-17-2019
Violations Found: Yes
Eval Type: Routine done by local agency
Eval Notes: - Annual monitoring certification was conducted by Aaron Medina (Fastech ICC#8326560). - Last monitoring certification: 09/06/2018 - Last SB989: 04/24/2019 - Last overfill prevention test: 04/24/2019
Eval Division: Riverside County Department of Env Health
Eval Program: UST
Eval Source: CERS,

Eval General Type: Compliance Evaluation Inspection
Eval Date: 09-19-2023
Violations Found: No
Eval Type: Routine done by local agency
Eval Notes: CMD/inspection
Eval Division: Riverside County Department of Env Health
Eval Program: UST
Eval Source: CERS,

Eval General Type: Compliance Evaluation Inspection
Eval Date: 10-15-2014
Violations Found: Yes
Eval Type: Routine done by local agency
Eval Division: Riverside County Department of Env Health
Eval Program: UST
Eval Source: CERS,

Eval General Type: Compliance Evaluation Inspection
Eval Date: 09-05-2024
Violations Found: No
Eval Type: Routine done by local agency
Eval Division: Riverside County Department of Env Health
Eval Program: UST
Eval Source: CERS,

Eval General Type: Compliance Evaluation Inspection
Eval Date: 09-08-2020
Violations Found: No
Eval Type: Routine done by local agency
Eval Notes: - Unable to obtain signature due to COVID-19 restrictions. - Inspection report will be sent to the e-mail address provided by the manager. - Annual monitoring certification was conducted by David Branson (ICC #8026749, Fastech). - Last monitoring certification: 09/17/2019 - Last SB989: 06/19/2018 - OVP: 04/24/2019
Eval Division: Riverside County Department of Env Health
Eval Program: UST
Eval Source: CERS,

Eval General Type: Compliance Evaluation Inspection
Eval Date: 09-08-2022
Violations Found: Yes

THRIFTY OIL #338 (Continued) **S104755098**

Eval Type: Routine done by local agency
Eval Notes: Facility is a gas station that stores CO2 and Propane.
Eval Division: Riverside County Department of Env Health
Eval Program: HMRRP
Eval Source: CERS,

Eval General Type: Compliance Evaluation Inspection
Eval Date: 10-15-2014
Violations Found: No
Eval Type: Routine done by local agency
Eval Division: Riverside County Department of Env Health
Eval Program: HW
Eval Source: CERS,

Eval General Type: Compliance Evaluation Inspection
Eval Date: 11-05-2013
Violations Found: No
Eval Type: Routine done by local agency
Eval Division: Riverside County Department of Env Health
Eval Program: HW
Eval Source: CERS,

Eval General Type: Other/Unknown
Eval Date: 11-19-2015
Violations Found: No
Eval Type: Other, not routine, done by local agency
Eval Division: Riverside County Department of Env Health
Eval Program: UST
Eval Source: CERS,

Eval General Type: Compliance Evaluation Inspection
Eval Date: 09-06-2018
Violations Found: No
Eval Type: Routine done by local agency
Eval Division: Riverside County Department of Env Health
Eval Program: UST
Eval Source: CERS,

Eval General Type: Compliance Evaluation Inspection
Eval Date: 09-08-2022
Violations Found: No
Eval Type: Routine done by local agency
Eval Notes: Facility is has 4 tanks (87 Main, 87 Aux, 91, and Diesel). Non-VPH Site. Tech Company: Tanknology All tanks have en Electric Line Leak Detector, except for the 87 main, which is mechanical. Line Leak Detectors will alarm at the Relay Box inside above the Veeder Root.
Eval Division: Riverside County Department of Env Health
Eval Program: UST
Eval Source: CERS,

Eval General Type: Compliance Evaluation Inspection
Eval Date: 09-08-2022
Violations Found: Yes
Eval Type: Routine done by local agency
Eval Notes: Facility is a gas station that generates hazardous solid (used absorbent) and liquids (contaminated oil). Hauler: Belshire
Eval Division: Riverside County Department of Env Health

THRIFTY OIL #338 (Continued) **S104755098**

Eval Program: HW
Eval Source: CERS,

Eval General Type: Compliance Evaluation Inspection
Eval Date: 09-18-2017
Violations Found: No
Eval Type: Routine done by local agency
Eval Division: Riverside County Department of Env Health
Eval Program: HW
Eval Source: CERS,

Eval General Type: Compliance Evaluation Inspection
Eval Date: 09-19-2023
Violations Found: No
Eval Type: Routine done by local agency
Eval Notes: HM Disclosure Inspection
Eval Division: Riverside County Department of Env Health
Eval Program: HMRRP
Eval Source: CERS,

Eval General Type: Compliance Evaluation Inspection
Eval Date: 09-19-2023
Violations Found: No
Eval Type: Routine done by local agency
Eval Notes: HW Generator Inspection
Eval Division: Riverside County Department of Env Health
Eval Program: HW
Eval Source: CERS,

Eval General Type: Compliance Evaluation Inspection
Eval Date: 09-27-2016
Violations Found: Yes
Eval Type: Routine done by local agency
Eval Division: Riverside County Department of Env Health
Eval Program: UST
Eval Source: CERS,

Eval General Type: Compliance Evaluation Inspection
Eval Date: 10-07-2015
Violations Found: No
Eval Type: Routine done by local agency
Eval Division: Riverside County Department of Env Health
Eval Program: HMRRP
Eval Source: CERS,

Eval General Type: Compliance Evaluation Inspection
Eval Date: 10-07-2015
Violations Found: No
Eval Type: Routine done by local agency
Eval Division: Riverside County Department of Env Health
Eval Program: HW
Eval Source: CERS,

Eval General Type: Compliance Evaluation Inspection
Eval Date: 11-05-2013
Violations Found: Yes
Eval Type: Routine done by local agency

THRIFTY OIL #338 (Continued) **S104755098**

Eval Division: Riverside County Department of Env Health
Eval Program: HMRRP
Eval Source: CERS,

Eval General Type: Compliance Evaluation Inspection
Eval Date: 11-05-2013
Violations Found: Yes
Eval Type: Routine done by local agency
Eval Division: Riverside County Department of Env Health
Eval Program: UST
Eval Source: CERS,

Eval General Type: Compliance Evaluation Inspection
Eval Date: 07-23-2015
Violations Found: Yes
Eval Type: Routine done by local agency
Eval Notes: Monitoring system certification post UST modification.
Eval Division: Riverside County Department of Env Health
Eval Program: UST
Eval Source: CERS,

Eval General Type: Compliance Evaluation Inspection
Eval Date: 09-02-2021
Violations Found: No
Eval Type: Routine done by local agency
Eval Notes: A joint inspection was conducted with G. Monterroso. No violations were observed at the time of inspection. Facility has 4 tanks (87 Main, 87 Aux, 91, and Diesel). All tanks have electric LLD, except for the 87 Main which is mechanical. Line Leak Detectors will alarm at the Relay Box inside above the Veeder Root. Technion Company: FASTECH Last MC and Spill Bucket: 9/8/20 Last SB989: 6/9/21 Last Overfill: 4/24/19
Eval Division: Riverside County Department of Env Health
Eval Program: UST
Eval Source: CERS,

Eval General Type: Compliance Evaluation Inspection
Eval Date: 09-18-2017
Violations Found: No
Eval Type: Routine done by local agency
Eval Division: Riverside County Department of Env Health
Eval Program: HMRRP
Eval Source: CERS,

Eval General Type: Compliance Evaluation Inspection
Eval Date: 09-18-2017
Violations Found: No
Eval Type: Routine done by local agency
Eval Division: Riverside County Department of Env Health
Eval Program: UST
Eval Source: CERS,

Eval General Type: Compliance Evaluation Inspection
Eval Date: 10-07-2015
Violations Found: Yes
Eval Type: Routine done by local agency
Eval Division: Riverside County Department of Env Health
Eval Program: UST

THRIFTY OIL #338 (Continued) **S104755098**

Eval Source: CERS,

Eval General Type: Compliance Evaluation Inspection
Eval Date: 10-15-2014
Violations Found: No
Eval Type: Routine done by local agency
Eval Division: Riverside County Department of Env Health
Eval Program: HMRRP
Eval Source: CERS,

Enforcement Action:
Site ID: 6640
Site Name: TESORO (THRIFTY) 42133
Site Address: 2600 HAMNER AVE
Site City: NORCO
Site Zip: 92860
Enf Action Date: 07-23-2015
Enf Action Type: Notice of Violation (Unified Program)
Enf Action Description: Notice of Violation Issued by the Inspector at the Time of Inspection
Enf Action Division: Riverside County Department of Env Health
Enf Action Program: UST
Enf Action Source: CERS,

Site ID: 6640
Site Name: TESORO (THRIFTY) 42133
Site Address: 2600 HAMNER AVE
Site City: NORCO
Site Zip: 92860
Enf Action Date: 10-07-2015
Enf Action Type: Notice of Violation (Unified Program)
Enf Action Description: Notice of Violation Issued by the Inspector at the Time of Inspection
Enf Action Division: Riverside County Department of Env Health
Enf Action Program: UST
Enf Action Source: CERS,

Site ID: 6640
Site Name: TESORO (THRIFTY) 42133
Site Address: 2600 HAMNER AVE
Site City: NORCO
Site Zip: 92860
Enf Action Date: 10-15-2014
Enf Action Type: Notice of Violation (Unified Program)
Enf Action Description: Notice of Violation Issued by the Inspector at the Time of Inspection
Enf Action Division: Riverside County Department of Env Health
Enf Action Program: UST
Enf Action Source: CERS,

Site ID: 6640
Site Name: TESORO (THRIFTY) 42133
Site Address: 2600 HAMNER AVE
Site City: NORCO
Site Zip: 92860
Enf Action Date: 11-05-2013
Enf Action Type: Notice of Violation (Unified Program)
Enf Action Description: Notice of Violation Issued by the Inspector at the Time of Inspection
Enf Action Division: Riverside County Department of Env Health
Enf Action Program: HMRRP

THRIFTY OIL #338 (Continued) **S104755098**

Enf Action Source: CERS,

Site ID: 6640
Site Name: TESORO (THRIFTY) 42133
Site Address: 2600 HAMNER AVE
Site City: NORCO
Site Zip: 92860
Enf Action Date: 11-05-2013
Enf Action Type: Notice of Violation (Unified Program)
Enf Action Description: Notice of Violation Issued by the Inspector at the Time of Inspection
Enf Action Division: Riverside County Department of Env Health
Enf Action Program: UST
Enf Action Source: CERS,

Coordinates:
Site ID: 6640
Facility Name: TESORO (THRIFTY) 42133
Env Int Type Code: HWG
Program ID: 10316692
Ref Point Type Desc: Unknown,
Latitude: 33.919689
Longitude: -117.559959

Affiliation:
Affiliation Type Desc: Document Preparer
Entity Name: BELSHIRE ENVIRONMENTAL SERVICES, INC.
Affiliation Phone: ,

Affiliation Type Desc: Environmental Contact
Entity Name: JAMIL HERSHEWE
Affiliation Address: 301 E. OCEAN BLVD., SUITE 1600
Affiliation City: LONG BEACH
Affiliation State: CA
Affiliation Zip: 90802
Affiliation Phone: ,

Affiliation Type Desc: Facility Mailing Address
Entity Name: Mailing Address
Affiliation Address: 301 E. OCEAN BLVD., SUITE 1600
Affiliation City: LONG BEACH
Affiliation State: CA
Affiliation Zip: 90802
Affiliation Phone: ,

Affiliation Type Desc: Property Owner
Entity Name: BEST CALIFORNIA GAS LTD.
Affiliation Address: 13116 IMPERIAL HIGHWAY
Affiliation City: SANTA FE SPRINGS
Affiliation State: CA
Affiliation Country: United States
Affiliation Zip: 90670
Affiliation Phone: (562) 921-3581,

Affiliation Type Desc: UST Permit Applicant
Entity Name: TERESA A. MILES
Entity Title: ENVIRONMENTAL COMPLIANCE SUPERVISOR

THRIFTY OIL #338 (Continued) **S104755098**

Affiliation Phone:	(562) 495-6850,
Affiliation Type Desc:	CUPA District
Entity Name:	Riverside Cnty Env Health
Affiliation Address:	4065 County Circle Drive, Room 104
Affiliation City:	Riverside
Affiliation State:	CA
Affiliation Zip:	92503
Affiliation Phone:	(951) 358-5055,
Affiliation Type Desc:	Identification Signer
Entity Name:	VICTOR ESEIGBE
Entity Title:	DIRECTOR, DIRECT DEALER MARKETING OPERATIONS
Affiliation Phone:	,
Affiliation Type Desc:	Legal Owner
Entity Name:	Tesoro Refining & Marketing Company LLC
Affiliation Address:	301 E. OCEAN BLVD., SUITE 1600
Affiliation City:	LONG BEACH
Affiliation State:	CA
Affiliation Country:	United States
Affiliation Zip:	90802
Affiliation Phone:	(562) 495-6937,
Affiliation Type Desc:	Parent Corporation
Entity Name:	Tesoro Refining and Marketing Company LLC
Affiliation Phone:	,
Affiliation Type Desc:	UST Tank Owner
Entity Name:	BEST CALIFORNIA GAS LTD.
Affiliation Address:	13116 IMPERIAL HIGHWAY
Affiliation City:	SANTA FE SPRINGS
Affiliation State:	CA
Affiliation Country:	United States
Affiliation Zip:	90670
Affiliation Phone:	(562) 921-3581,
Affiliation Type Desc:	Operator
Entity Name:	NORCO GAS CORP
Affiliation Phone:	(951) 371-6571,
Affiliation Type Desc:	UST Property Owner Name
Entity Name:	BEST CALIFORNIA GAS LTD.
Affiliation Address:	13116 IMPERIAL HIGHWAY
Affiliation City:	SANTA FE SPRINGS
Affiliation State:	CA
Affiliation Country:	United States
Affiliation Zip:	90670
Affiliation Phone:	(562) 921-3581,
Affiliation Type Desc:	UST Tank Operator
Entity Name:	NORCO GAS CORP
Affiliation Address:	2600 HAMNER AVE
Affiliation City:	NORCO
Affiliation State:	CA
Affiliation Country:	United States
Affiliation Zip:	92860

THRIFTY OIL #338 (Continued) **S104755098**

Affiliation Phone: (951) 371-6571,

E34 **THRIFTY OIL #338** **UST FINDER RELEASE** **1029117815**
ENE **2600 HAMNER AVE** **N/A**
1/4-1/2 **NORCO, CA 91760**
0.397 mi.
2094 ft. **Site 3 of 3 in cluster E**

Relative:
Lower

Actual:
618 ft.

UST FINDER RELEASE:

Object ID:	69800
Lust ID:	CAT0606500206
Name:	THRIFTY OIL #338
Address:	2600 HAMNER AVE
City,State,Zip:	NORCO, CA 91760
Address Match Type:	PointAddress
Status:	No Further Action
Population within 1500ft:	728
Domestic Wells within 1500ft:	0
Land Use:	Developed, Medium Intensity
Within SPA:	No
Within WHPA:	No
Within 100yr Floodplain:	No
EPA Region:	9
Coordinate Source:	Geocode
X Coord:	-117.55962
Y Coord:	33.91965
Latitude:	33.9196499999999
Longitude:	-117.559619999999

F35 **CHEVRON STATION NO 93830** **RCRA-SQG** **1000111932**
NE **2740 HAMNER AVE** **LUST** **CAD981443385**
1/4-1/2 **NORCO, CA 92860** **FINDS**
0.495 mi. **ECHO**
2611 ft. **Site 1 of 2 in cluster F** **Cortese**
HIST CORTESE
Relative: **CERS**
Lower

Actual:
619 ft.

RCRA Listings:

Date Form Received by Agency:	20040611
Handler Name:	Chevron Station No 93830
Handler Address:	2740 Hamner Ave
Handler City,State,Zip:	NORCO, CA 92860-1926
EPA ID:	CAD981443385
Contact Name:	KATHY NORRIS
Contact Address:	P O BOX 6004
Contact City,State,Zip:	SAN RAMON, CA 94583
Contact Telephone:	925-842-5931
EPA Region:	09
Land Type:	Private
Federal Waste Generator Description:	Small Quantity Generator
Active Site Indicator:	Handler Activities
Mailing Address:	P O BOX 6004
Mailing City,State,Zip:	SAN RAMON, CA 94583
Owner Name: Chevron	
Owner Type:	Private

CHEVRON STATION NO 93830 (Continued) **1000111932**

Operator Name:	Chevron
Operator Type:	Private
Short-Term Generator Activity:	No
Importer Activity:	No
Mixed Waste Generator:	No
Transporter Activity:	No
Transfer Facility Activity:	No
Recycler Activity with Storage:	No
Small Quantity On-Site Burner Exemption:	No
Smelting Melting and Refining Furnace Exemption:	No
Underground Injection Control:	No
Off-Site Waste Receipt:	No
Universal Waste Indicator:	No
Universal Waste Destination Facility:	No
Federal Universal Waste:	No
Active Site State-Reg Handler:	---
Hazardous Secondary Material Indicator:	N
2018 GPRA Permit Baseline:	Not on the Baseline
2018 GPRA Renewals Baseline:	Not on the Baseline
202 GPRA Corrective Action Baseline:	No
Subject to Corrective Action Universe:	No
Non-TSDFs Where RCRA CA has Been Imposed Universe:	No
Corrective Action Priority Ranking:	No NCAPS ranking
Environmental Control Indicator:	No
Institutional Control Indicator:	No
Human Exposure Controls Indicator:	N/A
Groundwater Controls Indicator:	N/A
Significant Non-Complier Universe:	No
Unaddressed Significant Non-Complier Universe:	No
Addressed Significant Non-Complier Universe:	No
Significant Non-Complier With a Compliance Schedule Universe:	No
Handler Date of Last Change:	20060905
Recognized Trader-Importer:	No
Recognized Trader-Exporter:	No
Importer of Spent Lead Acid Batteries:	No
Exporter of Spent Lead Acid Batteries:	No
Recycler Activity Without Storage:	No
Manifest Broker:	No
Sub-Part P Indicator:	No

Hazardous Waste Summary:

Waste Code:	D001
Waste Description:	Ignitable Waste
Waste Code:	D008
Waste Description:	Lead
Waste Code:	D018
Waste Description:	Benzene

Handler - Owner Operator:

Owner/Operator Indicator:	Operator
Owner/Operator Name:	NOT REQUIRED
Legal Status:	Private
Owner/Operator Address:	NOT REQUIRED

CHEVRON STATION NO 93830 (Continued) **1000111932**

Owner/Operator City,State,Zip: NOT REQUIRED, ME 99999
Owner/Operator Telephone: 415-555-1212

Owner/Operator Indicator: Owner
Owner/Operator Name: CHEVRON
Legal Status: Private
Date Became Current: 19860217

Owner/Operator Indicator: Owner
Owner/Operator Name: CHEVRON
Legal Status: Private
Date Became Current: 19860217

Owner/Operator Indicator: Operator
Owner/Operator Name: CHEVRON
Legal Status: Private
Date Became Current: 19860217

Owner/Operator Indicator: Operator
Owner/Operator Name: CHEVRON
Legal Status: Private
Date Became Current: 19860217

Owner/Operator Indicator: Owner
Owner/Operator Name: CHEVRON PRODUCTS CO
Legal Status: Private
Owner/Operator Address: P O BOX 6004
Owner/Operator City,State,Zip: SAN RAMON, CA 94583
Owner/Operator Telephone: 925-842-5931

Historic Generators:
Receive Date: 19960901
Handler Name: CHEVRON STATION NO 93830
Federal Waste Generator Description: Small Quantity Generator
Large Quantity Handler of Universal Waste: No
Recognized Trader Importer: No
Recognized Trader Exporter: No
Spent Lead Acid Battery Importer: No
Spent Lead Acid Battery Exporter: No
Current Record: No

Receive Date: 20040611
Handler Name: CHEVRON STATION NO 93830
Federal Waste Generator Description: Small Quantity Generator
Large Quantity Handler of Universal Waste: No
Recognized Trader Importer: No
Recognized Trader Exporter: No
Spent Lead Acid Battery Importer: No
Spent Lead Acid Battery Exporter: No
Current Record: Yes

Receive Date: 20020516
Handler Name: CHEVRON STATION NO 93830
Federal Waste Generator Description: Small Quantity Generator
Large Quantity Handler of Universal Waste: No
Recognized Trader Importer: No
Recognized Trader Exporter: No

CHEVRON STATION NO 93830 (Continued) **1000111932**

Spent Lead Acid Battery Importer: No
Spent Lead Acid Battery Exporter: No
Current Record: No

Receive Date: 20040611
Handler Name: CHEVRON STATION NO 93830
Federal Waste Generator Description: Large Quantity Generator
Large Quantity Handler of Universal Waste: No
Recognized Trader Importer: No
Recognized Trader Exporter: No
Spent Lead Acid Battery Importer: No
Spent Lead Acid Battery Exporter: No
Current Record: No

List of NAICS Codes and Descriptions:
NAICS Code: 44711
NAICS Description: Gasoline Stations With Convenience Stores

Facility Has Received Notices of Violations:
Violations: No Violations Found

Evaluation Action Summary:
Evaluations: No Evaluations Found

LUST:
Name: CHEVRON #9-3830
Address: 2740 HAMNER AVE
City,State,Zip: NORCO, CA 91760
Lead Agency: RIVERSIDE COUNTY
Case Type: LUST Cleanup Site

Geo Track:
Global Id: T0606500404
Latitude: 33.9218814508195
Longitude: -117.559561365607
Status: Completed - Case Closed
Status Date: 01/30/1995
Case Worker: RIV
RB Case Number: 083302562T
Local Agency: RIVERSIDE COUNTY
File Location: Local Agency Warehouse
Local Case Number: 94945
Potential Media Affect: Soil
Potential Contaminants of Concern: Gasoline
EPA Region: 9
Coordinate Source: Google Map Move
Begin Date: 10/27/1994
Leak Reported Date: 10/28/1994
How Discovered: Other Means
Discharge Source: Piping
Discharge Cause: Other
Stop Method: Repair Product Piping
No Further Action Date: 01/30/1995
CA Water Watershed Name: Santa Ana River - Middle Santa Ana River - Temescal (801.25)

CHEVRON STATION NO 93830 (Continued) **1000111932**

Dwr Groundwater Subbasin Name: Upper Santa Ana Valley - Temescal (8-002.09)
CA Enviroscreen 3 Score: 71-75%
CA Enviroscreen 4 Score: 70-75%
Military DOD Site: No
RWQCB Region: SANTA ANA RWQCB (REGION 8)

LUST:
Global Id: T0606500404
Contact Type: Regional Board Caseworker
Contact Name: MIGUEL OVIEDO
Organization Name: SANTA ANA RWQCB (REGION 8)
Address: 3737 Main Street, Suite 500
City: RIVERSIDE
Email: miguel.oviedo@waterboards.ca.gov
Phone Number: 9517823238

Global Id: T0606500404
Contact Type: Local Agency Caseworker - Primary Caseworker
Contact Name: Riverside County LOP
Organization Name: RIVERSIDE COUNTY
Address: 3880 LEMON ST SUITE 200
City: RIVERSIDE
Phone Number: 9519558980

LUST:
Global Id: T0606500404
Action Type: Other
Date: 10/28/1994
Action: Leak Reported

Global Id: T0606500404
Action Type: ENFORCEMENT
Date: 01/29/1995
Action: File review - #RCDEH upload site file 9/5/2014

Global Id: T0606500404
Action Type: Other
Date: 10/27/1994
Action: Leak Stopped

Global Id: T0606500404
Action Type: ENFORCEMENT
Date: 01/30/1995
Action: Closure/No Further Action Letter - #RCDEH01395

Global Id: T0606500404
Action Type: REMEDIATION
Date: 10/28/1994
Action: Excavation

Global Id: T0606500404
Action Type: Other
Date: 10/27/1994
Action: Leak Discovery

LUST:
Global Id: T0606500404

CHEVRON STATION NO 93830 (Continued) **1000111932**

Status: Open - Case Begin Date
Status Date: 10/27/1994

Global Id: T0606500404
Status: Open - Site Assessment
Status Date: 10/27/1994

Global Id: T0606500404
Status: Open - Remediation
Status Date: 10/28/1994

Global Id: T0606500404
Status: Open - Site Assessment
Status Date: 10/28/1994

Global Id: T0606500404
Status: Completed - Case Closed
Status Date: 01/30/1995

LUST REG 8:

Name:	CHEVRON #9-3830
Address:	2740 HAMNER AVE
City:	NORCO
Region:	8
County:	Riverside
Regional Board:	Santa Ana Region
Facility Status:	Case Closed
Case Number:	083302562T
Local Case Num:	94945
Case Type:	Soil only
Substance:	Gasoline
Cross Street:	LAMPTON
Enf Type:	CLOS
How Discovered:	OM
Leak Source:	Piping
Global ID:	T0606500404
How Stopped Date:	10/27/1994
Enter Date:	12/12/1994
Date Confirmation of Leak Began:	10/27/1994
Discover Date:	10/27/1994
Close Date:	1/30/1995
Enter Date:	12/12/1994
Oversite Program:	LUST
Latitude:	33.9204748
Longitude:	-117.5597974
MTBE Concentration:	2
MTBE Fuel:	1
MTBE Tested:	MTBE Detected. Site tested for MTBE & MTBE detected
MTBE Class:	*
Staff:	TME
Staff Initials:	UNK
Lead Agency:	Local Agency
Local Agency:	33000L
Hydr Basin #:	UPPER SANTA ANA VALL

Summary: DISCOVERED THROUGH STATION UPGRADE. REPLACED DISPENSERS TO STOP DISCHARGE. INITIAL MITIGATIVE MEASURES INCLUDED EXCAVATING CONTAMINATED SOIL BENEATH

CHEVRON STATION NO 93830 (Continued) **1000111932**

DISPENSERS.

RIVERSIDE CO. LUST:

Name:	CHEVRON #93830
Address:	2740 HAMNER AVE
City,State,Zip:	NORCO, CA
Region:	RIVERSIDE
Facility ID:	94945
Employee:	Malloy
Site Closed:	Yes
Case Type:	Soil only
Facility Status:	closed/action completed
Casetype Decode:	Soil only is impacted
Fstatus Decode:	Closed/Action completed

FINDS:

Registry ID: 110006470773

Click Here for FRS Facility Detail Report:

Environmental Interest/Information System:

The Resource Conservation and Recovery Act Information System (RCRAInfo) is EPA's comprehensive information system in support of the Resource Conservation and Recovery Act (RCRA) of 1976 and the Hazardous and Solid Waste Amendments (HSWA) of 1984. It tracks many types of information about generators, transporters, treaters, storers, and disposers of hazardous waste.
The California Environmental Protection Agency (CalEPA) has recently implemented a new data warehouse system (nSite). This data warehouse combines and merges facility and site information from five different systems managed within CalEPA. The five systems are: California Environmental Reporting System (CERS),EnviroStor, GeoTracker, California Integrated Water Quality System (CIWQS), andToxic Release Inventory (TRI).

Registry ID: 110055672115

Click Here for FRS Facility Detail Report:

Environmental Interest/Information System:

The California Environmental Reporting System (CERS) is a statewide web-based user and information exchange system to support over 140,000 regulated businesses and over 130 local agencies in electronically collecting and reporting significant hazardous materials, hazardous waste and compliance and enforcement data as mandated by California law. Under oversight by Cal/EPA, certified local governing agencies (Unified Program Agencies - UPAs) consolidate, coordinate and provide consistent regulatory activities for six state and federal environmental programs.
The California Environmental Protection Agency (CalEPA) has recently implemented a new data warehouse system (nSite). This data warehouse combines and merges facility and site information from five different systems managed within CalEPA. The five systems are: California Environmental Reporting System (CERS),EnviroStor, GeoTracker, California Integrated Water Quality System (CIWQS), andToxic Release Inventory (TRI).
The Resource Conservation and Recovery Act Information System (RCRAInfo) is EPA's comprehensive information system in support of the

CHEVRON STATION NO 93830 (Continued) **1000111932**

Resource Conservation and Recovery Act (RCRA) of 1976 and the Hazardous and Solid Waste Amendments (HSWA) of 1984. It tracks many types of information about generators, transporters, treaters, storers, and disposers of hazardous waste.

Registry ID: 110071787896

Click Here for FRS Facility Detail Report:

Environmental Interest/Information System:

Click this hyperlink while viewing on your computer to access additional FINDS: detail in the EDR Site Report.

ECHO:

Envid:	1000111932
Registry ID:	110055672115
DFR URL:	
Name:	NORCO FUELING
Address:	2740 Hamner Ave
City,State,Zip:	NORCO, CA 92860
Envid:	1000111932
Registry ID:	110006470773
DFR URL:	
Name:	CHEVRON STATION NO 93830
Address:	2740 Hamner Ave
City,State,Zip:	NORCO, CA 92860

CORTESE:

Name:	CHEVRON #9-3830
Address:	2740 HAMNER AVE
City,State,Zip:	NORCO, CA 91760
Region:	CORTESE
Global ID:	T0606500404
Site/Facility Type:	LUST CLEANUP SITE
Cleanup Status:	COMPLETED - CASE CLOSED
Flag:	active
File Name:	Active Open

HIST CORTESE:

edr_fname:	CHEVRON #9-3830
edr_fadd1:	2740 HAMNER
City,State,Zip:	NORCO, CA 91760
Region:	CORTESE
Facility County Code:	33
Reg By:	LTNKA
Reg Id:	083302562T

CERS:

Name:	CHEVRON #9-3830
Address:	2740 HAMNER AVE
City,State,Zip:	NORCO, CA 91760
Site ID:	906409
CERS ID:	T0606500404
CERS Description:	Leaking Underground Storage Tank Cleanup Site

F36 **CHEVRON #9-3830** **UST FINDER RELEASE** **1028933588**
NE **2740 HAMNER AVE** **N/A**
1/4-1/2 **NORCO, CA 91760**
0.495 mi.
2611 ft. **Site 2 of 2 in cluster F**

Relative: **Lower**
Actual: **619 ft.**

UST FINDER RELEASE:

Object ID:	69802
Lust ID:	CAT0606500404
Name:	CHEVRON #9-3830
Address:	2740 HAMNER AVE
City,State,Zip:	NORCO, CA 91760
Address Match Type:	PointAddress
Status:	No Further Action
Population within 1500ft:	639
Domestic Wells within 1500ft:	0
Land Use:	Developed, High Intensity
Within SPA:	No
Within WHPA:	No
Within 100yr Floodplain:	No
EPA Region:	9
Coordinate Source:	Geocode
X Coord:	-117.55926
Y Coord:	33.92182
Latitude:	33.9218199999999
Longitude:	-117.559259999999

---

37 **STATER BROS MARKETS #44** **SWRCY** **S113797938**
NE **2790 HAMNER AVE** **HWTS** **N/A**
1/4-1/2 **NORCO, CA 92860** **HAZNET**
0.497 mi.
2626 ft.

Relative: **Higher**
Actual: **625 ft.**

SWRCY:

Name:	CRV RECYCLING SOLUTIONS
Address:	2790 HAMNER AVE
City,State,Zip:	NORCO, CA 92860
Cert Id:	RC307688.002
Mailing Address:	26104 Adamor Rd
Mailing City:	Calabasas
Mailing State:	CA
Mailing Zip Code:	91302
Phone Number:	(818) 203-3035
Rural:	N
Operation Begin Date:	11/29/2022
Hours of Operation:	Mon - Sun 9:00 am - 5:00 pm, Closed 1:00 pm - 1:30 pm
Organization Name:	Recycling Solution Sites Inc

HWTS:

Name:	STATER BROS MARKETS #44
Address:	2790 HAMNER AVE
City,State,Zip:	NORCO, CA 92860
EPA ID:	CAL000334436
Create Date:	07/15/2008
Mailing Address:	PO BOX 150
Mailing Address 2:	CA
Mailing City,State,Zip:	SA 92408
Owner Name:	STATER BROS MARKETS
Owner Address:	301 S TIPPECANOE AVE

STATER BROS MARKETS #44 (Continued) **S113797938**

Owner City,State,Zip:	SAN BERNARDINO, CA 924080121
Contact Name:	JAMIE JACOBSON
Contact Address:	301 S. TIPPECANOE AVE.
City,State,Zip:	SAN BERNARDINO, CA 92408
Facility Status:	Active
Facility Type:	PERMANENT
Category:	STATE
Latitude:	33.922597
Longitude:	-117.55911

NAICS:

EPA ID:	CAL000334436
Create Date:	2008-07-15 07:58:12.737
NAICS Code:	45291
NAICS Description:	Warehouse Clubs and Superstores
Issued EPA ID Date:	2008-07-15 07:58:12.72300
Facility Name:	STATER BROS MARKETS #44
Facility Address:	2790 HAMNER AVE
Facility City:	NORCO
Facility State:	CA
Facility Zip:	92860

HAZNET:

Name:	STATER BROS MARKETS #44
Address:	2790 HAMNER AVE
City,State,Zip:	NORCO, CA 92860
Contact:	JAMIE JACOBSON
Telephone:	9097335273
Mailing Address:	PO BOX 150
Year:	2024
Gepaid:	CAL000334436
CA Waste Code:	-
Disposal Method:	-
Year:	2020
Gepaid:	CAL000334436
TSD EPA ID:	CAD028409019
CA Waste Code:	331 - Off-specification, aged or surplus organics
Disposal Method:	H141 - Storage, Bulking, And/Or Transfer Off Site--No Treatment/Reovery (H010-H129) Or (H131-H135)
Tons:	0.03
Year:	2020
Gepaid:	CAL000334436
TSD EPA ID:	AZR000520478
CA Waste Code:	352 - Other organic solids
Disposal Method:	H141 - Storage, Bulking, And/Or Transfer Off Site--No Treatment/Reovery (H010-H129) Or (H131-H135)
Tons:	0.015
Year:	2016
Gepaid:	CAL000334436
TSD EPA ID:	CAD028409019
CA Waste Code:	311 - Pharmaceutical waste
Disposal Method:	H141 - Storage, Bulking, And/Or Transfer Off Site--No

STATER BROS MARKETS #44 (Continued) **S113797938**

	Treatment/Reovery (H010-H129) Or (H131-H135)
Tons:	0.0025
Year:	2016
Gepaid:	CAL000334436
TSD EPA ID:	CAD028409019
CA Waste Code:	352 - Other organic solids
Disposal Method:	H141 - Storage, Bulking, And/Or Transfer Off Site--No Treatment/Reovery (H010-H129) Or (H131-H135)
Tons:	0.05
Year:	2013
Gepaid:	CAL000334436
TSD EPA ID:	CAD028409019
CA Waste Code:	352 - Other organic solids
Disposal Method:	H141 - Storage, Bulking, And/Or Transfer Off Site--No Treatment/Reovery (H010-H129) Or (H131-H135)
Tons:	0.125
Year:	2013
Gepaid:	CAL000334436
TSD EPA ID:	CAD028409019
CA Waste Code:	331 - Off-specification, aged or surplus organics
Disposal Method:	H141 - Storage, Bulking, And/Or Transfer Off Site--No Treatment/Reovery (H010-H129) Or (H131-H135)
Tons:	0.0075
Year:	2012
Gepaid:	CAL000334436
TSD EPA ID:	CAD028409019
CA Waste Code:	352 - Other organic solids
Disposal Method:	H141 - Storage, Bulking, And/Or Transfer Off Site--No Treatment/Reovery (H010-H129) Or (H131-H135)
Tons:	0.15

Additional Information:

Year:	2024
Shipment Date:	8/1/2024
Shipment Date:	8/1/2024
Receipt Date:	8/6/2024
Manifest Number:	200887293CLE
Generator EPA ID:	CAL000334436
Name:	STATER BROS MARKETS #44
Address:	2790 HAMNER AVE
City,State,Zip:	NORCO, CA 92860
Contact:	STATER BROS MARKETS #44
Contact Telephone:	9097335273
Contact Email:	JAMIE.JACOBSON@STATERBROS.COM
Transporter 1 EPA ID:	MNS000110924
Transporter Name:	STERICYCLE SPECIALTY WASTE SOLUTIONS INC
Transporter 1 Emergency Number:	6122859865
TSDF EPA ID:	CAD008364432
TSDF Name:	RHO-CHEM LLC
TSDF Address 1:	425 ISIS AVE
TSDF City,State,Zip:	INGLEWOOD, CA 903010000
TSDF Telephone:	3237766277

STATER BROS MARKETS #44 (Continued) **S113797938**

Waste Code Description:	331 - Not reported
RCRA Code:	D007
Meth Code:	H141 - Not reported
Quantity Tons:	0.0045
Waste Quantity:	9
Quantity Unit:	P
Year:	2024
Shipment Date:	8/1/2024
Shipment Date:	8/1/2024
Receipt Date:	8/6/2024
Manifest Number:	200887293CLE
Generator EPA ID:	CAL000334436
Name:	STATER BROS MARKETS #44
Address:	2790 HAMNER AVE
City,State,Zip:	NORCO, CA 92860
Contact:	STATER BROS MARKETS #44
Contact Telephone:	9097335273
Contact Email:	JAMIE.JACOBSON@STATERBROS.COM
Transporter 1 EPA ID:	MNS000110924
Transporter Name:	STERICYCLE SPECIALTY WASTE SOLUTIONS INC
Transporter 1 Emergency Number:	6122859865
TSDF EPA ID:	CAD008364432
TSDF Name:	RHO-CHEM LLC
TSDF Address 1:	425 ISIS AVE
TSDF City,State,Zip:	INGLEWOOD, CA 903010000
TSDF Telephone:	3237766277
Waste Code Description:	331 - Not reported
RCRA Code:	D001
Meth Code:	H141 - Not reported
Quantity Tons:	0.013
Waste Quantity:	26
Quantity Unit:	P

Additional Information:

Year:	2020
Shipment Date:	7/22/2020
Shipment Date:	7/22/2020
Receipt Date:	7/31/2020
Manifest Number:	020743371JJK
Generator EPA ID:	CAL000334436
Name:	STATER BROS MARKETS #44
Address:	2790 HAMNER AVE
City,State,Zip:	NORCO 92860
Contact:	CHERYL SKALICKY
Contact Telephone:	909-733-5288
Transporter 1 EPA ID:	CAR000267260
TSDF EPA ID:	CAD028409019
TSDF Name:	CROSBY & OVERTON
TSDF Address 1:	W. 17TH STREET
TSDF City,State,Zip:	LONG BEACH 90813-0000
Waste Code Description:	- Not reported
Meth Code:	- Not reported
Year:	2020
Shipment Date:	7/22/2020
Shipment Date:	7/22/2020

STATER BROS MARKETS #44 (Continued) **S113797938**

Receipt Date:	7/30/2020
Manifest Number:	020743370JJK
Generator EPA ID:	CAL000334436
Name:	STATER BROS MARKETS #44
Address:	2790 HAMNER AVE
City,State,Zip:	NORCO 92860
Contact:	CHERYL SKALICKY
Contact Telephone:	909-733-5288
Transporter 1 EPA ID:	CAR000267260
Transporter 2 EPA ID:	CAR000183574
TSDF EPA ID:	AZR000520478
TSDF Name:	ENVIRONMENTAL WASTE SOLUTIONS, INC.
TSDF Address 1:	31915 INDUSTRIAL LANE
TSDF City,State,Zip:	PAKER 85344
Waste Code Description:	- Not reported
Meth Code:	- Not reported

Additional Information:

Year:	2013
Gen EPA ID:	CAL000334436
Shipment Date:	20130731
Creation Date:	9/22/2013 22:15:08
Receipt Date:	20130802
Manifest ID:	011294188JJK
Trans EPA ID:	CAT080012800
Trans Name:	HAZ MAT TRANS INC
TSDF EPA ID:	CAD028409019
Trans Name:	CROSBY & OVERTON
Waste Code Description:	331 - Off-specification, aged, or surplus organics
RCRA Code:	D001
Meth Code:	H141 - Storage, Bulking, And/Or Transfer Off Site--No Treatment/Reovery (H010-H129) Or (H131-H135)
Quantity Tons:	0.0075
Waste Quantity:	15
Quantity Unit:	P
Shipment Date:	20130731
Creation Date:	9/22/2013 22:15:08
Receipt Date:	20130802
Manifest ID:	011294188JJK
Trans EPA ID:	CAT080012800
Trans Name:	HAZ MAT TRANS INC
TSDF EPA ID:	CAD028409019
Trans Name:	CROSBY & OVERTON
Waste Code Description:	352 - Other organic solids
Meth Code:	H141 - Storage, Bulking, And/Or Transfer Off Site--No Treatment/Reovery (H010-H129) Or (H131-H135)
Quantity Tons:	0.125
Waste Quantity:	250
Quantity Unit:	P

Additional Information:

Year:	2012
Gen EPA ID:	CAL000334436

STATER BROS MARKETS #44 (Continued) **S113797938**

Shipment Date:	20120719
Creation Date:	9/26/2012 22:15:16
Receipt Date:	20120727
Manifest ID:	007696870JJK
Trans EPA ID:	CAT080012800
Trans Name:	HAZ MAT TRANS INC
TSDF EPA ID:	CAD028409019
Trans Name:	CROSBY & OVERTON
Waste Code Description:	352 - Other organic solids
Meth Code:	H141 - Storage, Bulking, And/Or Transfer Off Site--No Treatment/Reovery (H010-H129) Or (H131-H135)
Quantity Tons:	0.15
Waste Quantity:	300
Quantity Unit:	P

G38 **NORCO** **ENVIROSTOR** **S107736908**
NNE **N/A**
1/2-1 **NORCO, CA**
0.563 mi.
2972 ft. **Site 1 of 2 in cluster G**

Relative:
Higher

Actual:
662 ft.

ENVIROSTOR:

Name:	NORCO
City,State,Zip:	NORCO, CA
Facility ID:	80000098
Status:	Inactive - Needs Evaluation
Status Date:	07/01/2005
Site Type:	Military Evaluation
Site Type Detailed:	FUDS
Acres:	0
NPL:	NO
Regulatory Agencies:	SMBRP
Lead Agency:	SMBRP
Supervisor:	Eileen Mananian
Division Branch:	Cleanup Cypress
Assembly:	63
Senate:	32
Restricted Use:	NO
Site Mgmt Req:	NONE SPECIFIED
Funding:	DERA
Latitude:	33.925
Longitude:	-117.5625
APN:	NONE SPECIFIED
Past Use:	NONE SPECIFIED
Potential COC:	NONE SPECIFIED
Confirmed COC:	NONE SPECIFIED
Potential Description:	NONE SPECIFIED
Alias Name:	CA99799F744300
Alias Type:	Federal Facility ID
Alias Name:	J09CA0141
Alias Type:	INPR
Alias Name:	80000098
Alias Type:	Envirostor ID Number

Completed Info:

Completed Area Name:	PROJECT WIDE
Completed Document Type:	Inventory Project Report (INPR)
Completed Date:	05/18/1994

NORCO (Continued) **S107736908**

G39 **NORCO USARC** **FUDS** **1024903428**
NNE **N/A**
1/2-1 **NORCO, CA**
0.563 mi.
2972 ft. **Site 2 of 2 in cluster G**

Relative:
Higher

Actual:
662 ft.

FUDS:

EPA Region:	09
Installation ID:	CA99799F744300
Congressional District Number:	42
Name:	NORCO USARC
FUDS Number:	J09CA0141
City:	NORCO
State:	CA
County:	RIVERSIDE
Object ID:	718
USACE Division:	spd
USACE District:	spl
Status:	Properties without projects
Current Owner:	Other: Other

EMS Map Link:

Eligibility:	Ineligible
Has Projects:	no
NPL Status:	Not on the NPL
Project Required:	no
Latitude:	33.925
Longitude:	-117.5625

---

40 **NORCO MAIN RANCH INC** **ENVIROSTOR** **U001569920**
SSE **1811 MOUNTAIN AVE** **SWEEPS UST** **N/A**
1/2-1 **NORCO, CA 91760** **HIST UST**
0.600 mi. **CHMIRS**
3168 ft.

Relative:
Lower

Actual:
597 ft.

ENVIROSTOR:

Name:	NORCO EGG FARM
Address:	1811 MOUNTAIN AVENUE
City,State,Zip:	NORCO, CA 91760
Facility ID:	33020001
Status:	Refer: RWQCB
Status Date:	04/01/1985
Site Type:	Historical
Site Type Detailed:	* Historical
NPL:	NO
Regulatory Agencies:	NONE SPECIFIED
Lead Agency:	NONE SPECIFIED
Supervisor:	* Mmonroy
Division Branch:	Cleanup Cypress
Assembly:	63
Senate:	32
Special Program:	* Site Char & Assess Grant (CERCLA 104)
Restricted Use:	NO
Site Mgmt Req:	NONE SPECIFIED

NORCO MAIN RANCH INC (Continued) **U001569920**

Latitude: 33.9075
Longitude: -117.5669
APN: NONE SPECIFIED
Past Use: NONE SPECIFIED
Potential COC: * AQUEOUS SOLUTION WITH METALS
Confirmed COC: NONE SPECIFIED
Potential Description: NONE SPECIFIED
Alias Name: NORCO RANCH
Alias Type: Alternate Name
Alias Name: CAD009868480
Alias Type: EPA Identification Number
Alias Name: 33020001
Alias Type: Envirostor ID Number

Completed Info:
Completed Area Name: PROJECT WIDE
Completed Document Type: Preliminary Assessment Report
Completed Date: 04/01/1985
Comments: T/C W/ D.CARTER,NORCO,714-737-6735,7/11 84-1)SOURCE ACT: EGG CLEANING & SANITIZG 2)YR OF OPER: 1949 TO PRESENT. WASTE: SALINE BRINES,SODIUM,CR,POTASSIUM,SODIUM CARBONATE,SODIUM HYDROXIDE,SODIUM METASI LICATE,SODIUM PHOSPHATE,BIODGRADABLE,SUR FACTANTS,DIMETHY SILICONE,CHLORINATED ISOCYURANATE,IODINE.SINCE 1980 WASTE WTR IS COLLECTED & SENT THROUIGH A WATER TREATMENT PLANT. SUBMIT TO EPA PRELIM ASSESS DONE CERCLA 104

Completed Area Name: PROJECT WIDE
Completed Document Type: Site Screening
Completed Date: 10/28/1994
Comments: CALSITES VALIDATION PROGRAM CONFIRMS NFA FOR DTSC.

Completed Area Name: PROJECT WIDE
Completed Document Type: * Discovery
Completed Date: 02/28/1983
Comments: FACILITY IDENTIFIED ID FROM RWQCB IN 1968 HAD WASTE DIS. PONDS (2). WASTE NOW SEWERED. FATE OF PONDS IS UNK.

SWEEPS UST:
Name: NORCO MAIN RANCH INC
Address: 1811 MOUNTAIN AVE
City: NORCO
Status: Active
Comp Number: 29678
Number: 1
Referral Date: 11-17-92
Action Date: 11-17-92
Created Date: 02-29-88
Owner Tank Id: 000755
SWRCB Tank Id: 33-000-029678-000001
Tank Status: A
Capacity: 20000
Active Date: 11-17-92
Tank Use: M.V. FUEL
STG: P
Content: DIESEL
Number Of Tanks: 5

NORCO MAIN RANCH INC (Continued) **U001569920**

Name:	NORCO MAIN RANCH INC
Address:	1811 MOUNTAIN AVE
City:	NORCO
Status:	Active
Comp Number:	29678
Number:	1
Referral Date:	11-17-92
Action Date:	11-17-92
Created Date:	02-29-88
Owner Tank Id:	000755
SWRCB Tank Id:	33-000-029678-000002
Tank Status:	A
Capacity:	20000
Active Date:	11-17-92
Tank Use:	M.V. FUEL
STG:	P
Content:	DIESEL

Name:	NORCO MAIN RANCH INC
Address:	1811 MOUNTAIN AVE
City:	NORCO
Status:	Active
Comp Number:	29678
Number:	1
Referral Date:	11-17-92
Action Date:	11-17-92
Created Date:	02-29-88
Owner Tank Id:	000755
SWRCB Tank Id:	33-000-029678-000003
Tank Status:	A
Capacity:	7500
Active Date:	11-17-92
Tank Use:	M.V. FUEL
STG:	P
Content:	LEADED

Name:	NORCO MAIN RANCH INC
Address:	1811 MOUNTAIN AVE
City:	NORCO
Status:	Active
Comp Number:	29678
Number:	1
Referral Date:	11-17-92
Action Date:	11-17-92
Created Date:	02-29-88
Owner Tank Id:	000755
SWRCB Tank Id:	33-000-029678-000004
Tank Status:	A
Capacity:	7500
Active Date:	11-17-92
Tank Use:	M.V. FUEL
STG:	P
Content:	REG UNLEADED

Name:	NORCO MAIN RANCH INC
Address:	1811 MOUNTAIN AVE
City:	NORCO

NORCO MAIN RANCH INC (Continued) **U001569920**

Status:	Active
Comp Number:	29678
Number:	1
Referral Date:	11-17-92
Action Date:	11-17-92
Created Date:	02-29-88
Owner Tank Id:	000755
SWRCB Tank Id:	33-000-029678-000005
Tank Status:	A
Capacity:	2500
Active Date:	11-17-92
Tank Use:	UNKNOWN
STG:	P
Content:	EMPTY

HIST UST:

Name:	NORCO RANCH MAIN TRUCK TERMINA
Address:	1811 MOUNTAIN AV
City,State,Zip:	NORCO, CA 91760
File Number:	0001f836

URL:

Region:	STATE
Facility ID:	00000029678
Facility Type:	Other
Other Type:	FLEET TERMINAL
Contact Name:	JOHN P. MULLEN
Telephone:	7147376735
Owner Name:	NORCO RANCH INC.
Owner Address:	1811 MOUNTAIN AV.
Owner City,St,Zip:	NORCO, CA 91670
Total Tanks:	0005

Tank Num:	001
Container Num:	#1
Year Installed:	1983
Tank Capacity:	00020000
Tank Used for:	PRODUCT
Type of Fuel:	DIESEL
Container Construction Thickness:	.27MIN
Leak Detection:	Stock Inventor

Tank Num:	002
Container Num:	#2
Year Installed:	1983
Tank Capacity:	00020000
Tank Used for:	PRODUCT
Type of Fuel:	DIESEL
Container Construction Thickness:	.27MIN
Leak Detection:	Stock Inventor

Tank Num:	003
Container Num:	#3
Year Installed:	1964
Tank Capacity:	00007500
Tank Used for:	PRODUCT
Type of Fuel:	UNLEADED

NORCO MAIN RANCH INC (Continued) **U001569920**

Leak Detection: Stock Inventor

Tank Num: 004
Container Num: #4
Year Installed: 1964
Tank Capacity: 00007500
Tank Used for: PRODUCT
Type of Fuel: REGULAR
Leak Detection: Stock Inventor

Tank Num: 005
Container Num: #5
Year Installed: 1964
Tank Capacity: 00002500
Tank Used for: WASTE
Type of Fuel: WASTE OIL
Leak Detection: Stock Inventor

Click here for Geo Tracker PDF:

CHMIRS:
Address: 1811 MOUNTAIN AVE
City,State,Zip: NORCO, CA
OES Incident Number: 3-1291
OES notification: 03/08/2003
Waterway Involved: No
Cleanup By: Reporting Party
Year: 2003
Agency: So CA Edison
Incident Date: 3/8/200312:00:00 AM
Admin Agency: Riverside County Environmental Health
Contained: Yes
Site Type: Merchant/Business
Substance: Mineral Oil
Gallons: 30
Unknown: 0
Evacuations: 0
Number of Injuries: 0
Number of Fatalities: 0
Description: Substance was released when a garbage truck backed into pole knocking transformer to ground. PCB Is unknown at this time.

41
SSE
1/2-1
0.687 mi.
3625 ft.

NORCO RANCH **ENVIROSTOR** **S111022967**
1661 MOUNTAIN AVENUE **VCP** **N/A**
NORCO, CA 92860

Relative:
Lower

Actual:
596 ft.

ENVIROSTOR:
Name: NORCO RANCH
Address: 1661 MOUNTAIN AVENUE
City,State,Zip: NORCO, CA 92860
Facility ID: 60001466
Status: No Further Action
Status Date: 09/13/2011
Site Code: 401561

NORCO RANCH (Continued) **S111022967**

Site Type: Voluntary Cleanup
Site Type Detailed: Voluntary Agreement
Acres: 1.25
NPL: NO
Regulatory Agencies: SMBRP
Lead Agency: SMBRP
Supervisor: Eileen Mananian
Division Branch: Cleanup Cypress
Assembly: 63
Senate: 32
Special Program: Voluntary Agreement - Standard Voluntary Agreement
Restricted Use: NO
Site Mgmt Req: NONE SPECIFIED
Funding: Responsible Party
Latitude: 33.90601
Longitude: -117.5656
APN: 12621-0010-7
Past Use: PESTICIDE/INSECTIDE/RODENTICIDE STORAGE
Potential COC: TPH-diesel TPH-gas TPH-MOTOR OIL TPH-Stoddard Solvent
Confirmed COC: NONE SPECIFIED
Potential Description: SOIL
Alias Name: 12621-0010-7
Alias Type: APN
Alias Name: 401561
Alias Type: Project Code (Site Code)
Alias Name: 60001466
Alias Type: Envirostor ID Number

Completed Info:
Completed Area Name: PROJECT WIDE
Completed Document Type: Standard Voluntary Agreement
Completed Date: 05/03/2011

Completed Area Name: PROJECT WIDE
Completed Document Type: Site Characterization Report
Completed Date: 09/13/2011

VCP:
Name: NORCO RANCH
Address: 1661 MOUNTAIN AVENUE
City,State,Zip: NORCO, CA 92860
Facility ID: 60001466
Site Type: Voluntary Cleanup
Site Type Detail: Voluntary Agreement
Site Mgmt. Req.: NONE SPECIFIED
Acres: 1.25
National Priorities List: NO
Cleanup Oversight Agencies: SMBRP
Lead Agency: SMBRP
Lead Agency Description: DTSC - Site Cleanup Program
Supervisor: Eileen Mananian
Division Branch: Cleanup Cypress
Site Code: 401561
Assembly: 63
Senate: 32
Special Programs Code: Voluntary Agreement - Standard Voluntary Agreement

NORCO RANCH (Continued) **S111022967**

Status:	No Further Action
Status Date:	09/13/2011
Restricted Use:	NO
Funding:	Responsible Party
Lat/Long:	33.90601 / -117.5656
APN:	12621-0010-7
Past Use:	PESTICIDE/INSECTIDE/RODENTICIDE STORAGE
Potential COC:	30024, 30025, 3002502, 3002503
Confirmed COC:	NONE SPECIFIED
Potential Description:	SOIL
Alias Name:	12621-0010-7
Alias Type:	APN
Alias Name:	401561
Alias Type:	Project Code (Site Code)
Alias Name:	60001466
Alias Type:	Envirostor ID Number

Completed Info:

Completed Area Name:	PROJECT WIDE
Completed Document Type:	Standard Voluntary Agreement
Completed Date:	05/03/2011
Completed Area Name:	PROJECT WIDE
Completed Document Type:	Site Characterization Report
Completed Date:	09/13/2011

42
SSW
1/2-1
0.760 mi.
4012 ft.

VICTRESS BOWER ELEMENTARY SCHOOL **ENVIROSTOR** **S129064239**
1250 WEST PARKRIDGE AVENUE **SCH** **N/A**
CORONA, CA 92880

Relative:
Lower

Actual:
602 ft.

ENVIROSTOR:

Name:	VICTRESS BOWER ELEMENTARY SCHOOL
Address:	1250 WEST PARKRIDGE AVENUE
City,State,Zip:	CORONA, CA 92880
Facility ID:	60003420
Status:	No Further Action
Status Date:	04/16/2024
Site Code:	404989
Site Type:	School Investigation
Site Type Detailed:	School
Acres:	1.04
NPL:	NO
Regulatory Agencies:	SMBRP
Lead Agency:	SMBRP
Program Manager:	Ali Hobballah
Supervisor:	Scarlett Zhai
Division Branch:	Southern California Schools & Brownfields Outreach
Assembly:	58
Senate:	31
Restricted Use:	NO
Site Mgmt Req:	NONE SPECIFIED
Funding:	School District
Latitude:	33.89376
Longitude:	-117.5642
APN:	NONE SPECIFIED

VICTRESS BOWER ELEMENTARY SCHOOL (Continued) **S129064239**

Past Use: NONE SPECIFIED
Potential COC: Polychlorinated biphenyls (PCBs Trichloroethylene (TCE
Confirmed COC: NONE SPECIFIED
Potential Description: SOIL
Alias Name: 404989
Alias Type: Project Code (Site Code)
Alias Name: 60003420
Alias Type: Envirostor ID Number

Completed Info:
Completed Area Name: PROJECT WIDE
Completed Document Type: Preliminary Endangerment Assessment Report
Completed Date: 10/10/2023

Completed Area Name: PROJECT WIDE
Completed Document Type: Fieldwork
Completed Date: 07/19/2023
Comments: Field work and PCB Samplings - DONE

Completed Area Name: PROJECT WIDE
Completed Document Type: Phase 1
Completed Date: 12/07/2022
Comments: Complete

Completed Area Name: PROJECT WIDE
Completed Document Type: Application
Completed Date: 10/04/2022
Comments: Complete

Completed Area Name: PROJECT WIDE
Completed Document Type: Meeting
Completed Date: 03/23/2023

Completed Area Name: PROJECT WIDE
Completed Document Type: Project Management
Completed Date: 06/30/2023

Completed Area Name: PROJECT WIDE
Completed Document Type: Project Management
Completed Date: 05/10/2024

Completed Area Name: PROJECT WIDE
Completed Document Type: Environmental Oversight Agreement
Completed Date: 04/20/2023

SCH:

Name: VICTRESS BOWER ELEMENTARY SCHOOL
Address: 1250 WEST PARKRIDGE AVENUE
City,State,Zip: CORONA, CA 92880
Facility ID: 60003420
Site Type: School Investigation
Site Type Detail: School
Site Mgmt. Req.: NONE SPECIFIED
Acres: 1.04
National Priorities List: NO

VICTRESS BOWER ELEMENTARY SCHOOL (Continued) **S129064239**

Cleanup Oversight Agencies:	SMBRP
Lead Agency:	SMBRP
Lead Agency Description:	DTSC - Site Cleanup Program
Project Manager:	Ali Hobballah
Supervisor:	Scarlett Zhai
Division Branch:	Southern California Schools & Brownfields Outreach
Site Code:	404989
Assembly:	58
Senate:	31
Status:	No Further Action
Status Date:	04/16/2024
Restricted Use:	NO
Funding:	School District
Latitude:	33.89376
Longitude:	-117.5642
APN:	NONE SPECIFIED
Past Use:	NONE SPECIFIED
Potential COC:	Polychlorinated biphenyls (PCBs, Trichloroethylene (TCE
Confirmed COC:	NONE SPECIFIED
Potential Description:	SOIL
Alias Name:	404989
Alias Type:	Project Code (Site Code)
Alias Name:	60003420
Alias Type:	Envirostor ID Number

Completed Info:

Completed Area Name:	PROJECT WIDE
Completed Document Type:	Preliminary Endangerment Assessment Report
Completed Date:	10/10/2023
Completed Area Name:	PROJECT WIDE
Completed Document Type:	Fieldwork
Completed Date:	07/19/2023
Comments:	Field work and PCB Samplings - DONE
Completed Area Name:	PROJECT WIDE
Completed Document Type:	Phase 1
Completed Date:	12/07/2022
Comments:	Complete
Completed Area Name:	PROJECT WIDE
Completed Document Type:	Application
Completed Date:	10/04/2022
Comments:	Complete
Completed Area Name:	PROJECT WIDE
Completed Document Type:	Meeting
Completed Date:	03/23/2023
Completed Area Name:	PROJECT WIDE
Completed Document Type:	Project Management
Completed Date:	06/30/2023
Completed Area Name:	PROJECT WIDE
Completed Document Type:	Project Management
Completed Date:	05/10/2024
Completed Area Name:	PROJECT WIDE

VICTRESS BOWER ELEMENTARY SCHOOL (Continued) **S129064239**

Completed Document Type: Environmental Oversight Agreement
Completed Date: 04/20/2023

43
SSW
1/2-1
0.813 mi.
4293 ft.

WASHINGTON ELEMENTARY SCHOOL
1220 WEST PARKRIDGE AVENUE
NORCO, CA 92860

ENVIROSTOR SCH **S126330258 N/A**

Relative:
Lower

Actual:
603 ft.

ENVIROSTOR:
Name: WASHINGTON ELEMENTARY SCHOOL
Address: 1220 WEST PARKRIDGE AVENUE
City,State,Zip: NORCO, CA 92860
Facility ID: 60002999
Status: No Action Required
Status Date: 09/25/2020
Site Code: 404972
Site Type: School Investigation
Site Type Detailed: School
Acres: 0.18
NPL: NO
Regulatory Agencies: SMBRP
Lead Agency: SMBRP
Program Manager: Aslam Shareef
Supervisor: Shahir Haddad
Division Branch: Southern California Schools & Brownfields Outreach
Assembly: 63
Senate: 32
Restricted Use: NO
Site Mgmt Req: NONE SPECIFIED
Funding: School District
Latitude: 33.90482
Longitude: -117.5753
APN: NONE SPECIFIED
Past Use: NONE
Potential COC: Lead Chlordane DDD DDE DDT Endrin Toxaphene Aldrin Dieldrin Endosulfan Heptachlor Heptachlor epoxide HCH (alpha HCH (beta HCH (gamma) Lindane HCH-technical Mirex
Confirmed COC: 30004-NO 30006-NO 30007-NO 30008-NO 30010-NO 30013-NO 30023-NO 30043-NO 30207-NO 30261-NO 30308-NO 30309-NO 30313-NO 30314-NO 30315-NO 30316-NO 30400-NO
Potential Description: NMA
Alias Name: 404972
Alias Type: Project Code (Site Code)
Alias Name: 60002999
Alias Type: Envirostor ID Number

Completed Info:
Completed Area Name: PROJECT WIDE
Completed Document Type: Application
Completed Date: 05/27/2020

Completed Area Name: PROJECT WIDE
Completed Document Type: Phase 1 Addendum
Completed Date: 09/21/2020
Comments: DTSC issued No Action determination for the Site

WASHINGTON ELEMENTARY SCHOOL (Continued) **S126330258**

Completed Area Name:	PROJECT WIDE
Completed Document Type:	Phase 1
Completed Date:	06/24/2020
Comments:	Phase 1 ADDM required, along with clarification of site boundaries and potential RECs.
Completed Area Name:	PROJECT WIDE
Completed Document Type:	Fieldwork
Completed Date:	09/10/2020
Comments:	DTSC completed Site visit on 9/10/2020
Completed Area Name:	PROJECT WIDE
Completed Document Type:	Annual Oversight Cost Estimate
Completed Date:	09/04/2020
Completed Area Name:	PROJECT WIDE
Completed Document Type:	Project Management
Completed Date:	09/25/2020
Comments:	Completed

SCH:

Name:	WASHINGTON ELEMENTARY SCHOOL
Address:	1220 WEST PARKRIDGE AVENUE
City,State,Zip:	NORCO, CA 92860
Facility ID:	60002999
Site Type:	School Investigation
Site Type Detail:	School
Site Mgmt. Req.:	NONE SPECIFIED
Acres:	0.18
National Priorities List:	NO
Cleanup Oversight Agencies:	SMBRP
Lead Agency:	SMBRP
Lead Agency Description:	DTSC - Site Cleanup Program
Project Manager:	Aslam Shareef
Supervisor:	Shahir Haddad
Division Branch:	Southern California Schools & Brownfields Outreach
Site Code:	404972
Assembly:	63
Senate:	32
Status:	No Action Required
Status Date:	09/25/2020
Restricted Use:	NO
Funding:	School District
Latitude:	33.90482
Longitude:	-117.5753
APN:	NONE SPECIFIED
Past Use:	NONE
Potential COC:	Lead, Chlordane, DDD, DDE, DDT, Endrin, Toxaphene, Aldrin, Dieldrin, Endosulfan, Heptachlor, Heptachlor epoxide, HCH (alpha, HCH (beta, HCH (gamma) Lindane, HCH-technical, Mirex
Confirmed COC:	30004-NO, 30006-NO, 30007-NO, 30008-NO, 30010-NO, 30013-NO, 30023-NO, 30043-NO, 30207-NO, 30261-NO, 30308-NO, 30309-NO, 30313-NO, 30314-NO, 30315-NO, 30316-NO, 30400-NO
Potential Description:	NMA
Alias Name:	404972

WASHINGTON ELEMENTARY SCHOOL (Continued) **S126330258**

Alias Type: Project Code (Site Code)
Alias Name: 60002999
Alias Type: Envirostor ID Number

Completed Info:
Completed Area Name: PROJECT WIDE
Completed Document Type: Application
Completed Date: 05/27/2020

Completed Area Name: PROJECT WIDE
Completed Document Type: Phase 1 Addendum
Completed Date: 09/21/2020
Comments: DTSC issued No Action determination for the Site

Completed Area Name: PROJECT WIDE
Completed Document Type: Phase 1
Completed Date: 06/24/2020
Comments: Phase 1 ADDM required, along with clarification of site boundaries and potential RECs.

Completed Area Name: PROJECT WIDE
Completed Document Type: Fieldwork
Completed Date: 09/10/2020
Comments: DTSC completed Site visit on 9/10/2020

Completed Area Name: PROJECT WIDE
Completed Document Type: Annual Oversight Cost Estimate
Completed Date: 09/04/2020

Completed Area Name: PROJECT WIDE
Completed Document Type: Project Management
Completed Date: 09/25/2020
Comments: Completed

---

44 **NORCO INGALLS HALL USAR** **ENVIROSTOR** **S103393793**
North **2400 5TH STREET** **N/A**
1/2-1 **NORCO, CA 91760**
0.908 mi.
4794 ft.

Relative: **Higher**

Actual: **683 ft.**

ENVIROSTOR:
Name: NORCO INGALLS HALL USAR
Address: 2400 5TH STREET
City,State,Zip: NORCO, CA 91760
Facility ID: 33970007
Status: No Further Action
Status Date: 12/13/2018
Site Code: 400686
Site Type: Military Evaluation
Site Type Detailed: Open Base
Acres: 1
NPL: NO
Regulatory Agencies: DTSC
Lead Agency: DTSC
Supervisor: Referred - Not Assigned
Division Branch: Cleanup Cypress
Assembly: 63

NORCO INGALLS HALL USAR (Continued) **S103393793**

Senate: 32
Restricted Use: NO
Site Mgmt Req: NONE SPECIFIED
Funding: DERA
Latitude: 33.93083
Longitude: -117.5705
APN: NONE SPECIFIED
Past Use: NONE SPECIFIED
Potential COC: NONE SPECIFIED
Confirmed COC: NONE SPECIFIED
Potential Description: NONE SPECIFIED
Alias Name: USARC NORCO
Alias Type: Alternate Name
Alias Name: 400686
Alias Type: Project Code (Site Code)
Alias Name: 33970007
Alias Type: Envirostor ID Number

Completed Info:
Completed Area Name: PROJECT WIDE
Completed Document Type: Preliminary Endangerment Assessment Report
Completed Date: 06/28/2000
Comments: PEA - The field investigation report and DTSC's physical inspection of the facility confirmed that no grease rack was ever located at the facility. The United States Army Reserve Center requested the removal of Norco Ingalls Hall from DTSC's Installa- tion Restoration Program list for the 63D Regional Support Command in a letter dated June 4, 1999. DTSC concurred with the Norco Ingalls Hall recommendation for removal from the 63D Regional Support Command based on the field investigation report and DTSC's physical inspection of the facility. A copy of our January 6, 2000 approval letter is attached.

Completed Area Name: PROJECT WIDE
Completed Document Type: * Delisting Document
Completed Date: 05/07/2001
Comments: DLIST - SITE 1 (GREASE RACK): The purpose of the decision document is to present the selected action for the Site 1 - grease rack in accordance with the Comprehensive Environmental Response, Compensation and Liability Act (CERCLA). It has been determined that the selected remedy of No Further Action (NFA) is protective of human health and the environment. The decision document describes the selected action based on the results of the site investigation and the EBS conducted under the Installation Restoration Program (IRP). DTSC concurred with the decision document's NFA recommendation in a letter dated April 2, 2001. DTSC's agreement to remove this site from the IRP list does not represent certification or validation that the entire facility does not have any hazardous substance releases. Should DTSC become aware of potential hazardous substance releases, it will initiate appropriate action to correct the problem.

45 SSW 1/2-1 0.928 mi. 4901 ft. | **AUBURNDALE INTERMEDIATE SCHOOL**
1255 RIVER ROAD
CORONA, CA 92878

ENVIROSTOR SCH NPDES CIWQS CERS | **S129064238 N/A**

Relative: Lower

Actual: 599 ft.

ENVIROSTOR:

Name:	AUBURNDALE INTERMEDIATE SCHOOL
Address:	1255 RIVER ROAD
City,State,Zip:	CORONA, CA 92880
Facility ID:	60003419
Status:	No Further Action
Status Date:	09/17/2024
Site Code:	404988
Site Type:	School Investigation
Site Type Detailed:	School
Acres:	4.47
NPL:	NO
Regulatory Agencies:	SMBRP
Lead Agency:	SMBRP
Program Manager:	Safouh Sayed
Supervisor:	Aslam Shareef
Division Branch:	Southern California Schools & Brownfields Outreach
Assembly:	63
Senate:	32
Restricted Use:	NO
Site Mgmt Req:	NONE SPECIFIED
Funding:	School District
Latitude:	33.90744
Longitude:	-117.5813
APN:	119020021
Past Use:	NONE SPECIFIED
Potential COC:	NONE SPECIFIED
Confirmed COC:	NONE SPECIFIED
Potential Description:	NONE SPECIFIED
Alias Name:	119020021
Alias Type:	APN
Alias Name:	404988
Alias Type:	Project Code (Site Code)
Alias Name:	60003419
Alias Type:	Envirostor ID Number

Completed Info:

Completed Area Name:	PROJECT WIDE
Completed Document Type:	Application
Completed Date:	10/04/2022
Comments:	Complete
Completed Area Name:	PROJECT WIDE
Completed Document Type:	Preliminary Endangerment Assessment Report
Completed Date:	09/17/2024
Completed Area Name:	PROJECT WIDE
Completed Document Type:	Preliminary Endangerment Assessment Report
Completed Date:	08/09/2024
Completed Area Name:	PROJECT WIDE
Completed Document Type:	Preliminary Endangerment Assessment Workplan
Completed Date:	05/17/2024
Comments:	Complete

AUBURNDALE INTERMEDIATE SCHOOL (Continued) **S129064238**

Completed Area Name:	PROJECT WIDE
Completed Document Type:	Meeting
Completed Date:	04/05/2024
Comments:	Complete

Completed Area Name:	PROJECT WIDE
Completed Document Type:	Annual Oversight Cost Estimate
Completed Date:	09/03/2024
Comments:	Complete

Completed Area Name:	PROJECT WIDE
Completed Document Type:	Project Management
Completed Date:	06/30/2024
Comments:	Complete

Completed Area Name:	PROJECT WIDE
Completed Document Type:	Environmental Oversight Agreement
Completed Date:	02/05/2024
Comments:	Complete

SCH:

Name:	AUBURNDALE INTERMEDIATE SCHOOL
Address:	1255 RIVER ROAD
City,State,Zip:	CORONA, CA 92880
Facility ID:	60003419
Site Type:	School Investigation
Site Type Detail:	School
Site Mgmt. Req.:	NONE SPECIFIED
Acres:	4.47
National Priorities List:	NO
Cleanup Oversight Agencies:	SMBRP
Lead Agency:	SMBRP
Lead Agency Description:	DTSC - Site Cleanup Program
Project Manager:	Safouh Sayed
Supervisor:	Aslam Shareef
Division Branch:	Southern California Schools & Brownfields Outreach
Site Code:	404988
Assembly:	63
Senate:	32
Status:	No Further Action
Status Date:	09/17/2024
Restricted Use:	NO
Funding:	School District
Latitude:	33.90744
Longitude:	-117.5813
APN:	119020021
Past Use:	NONE SPECIFIED
Potential COC:	NONE SPECIFIED
Confirmed COC:	NONE SPECIFIED
Potential Description:	NONE SPECIFIED
Alias Name:	119020021
Alias Type:	APN
Alias Name:	404988
Alias Type:	Project Code (Site Code)
Alias Name:	60003419

AUBURNDALE INTERMEDIATE SCHOOL (Continued) **S129064238**

Alias Type: Envirostor ID Number

Completed Info:
Completed Area Name: PROJECT WIDE
Completed Document Type: Application
Completed Date: 10/04/2022
Comments: Complete

Completed Area Name: PROJECT WIDE
Completed Document Type: Preliminary Endangerment Assessment Report
Completed Date: 09/17/2024

Completed Area Name: PROJECT WIDE
Completed Document Type: Preliminary Endangerment Assessment Report
Completed Date: 08/09/2024

Completed Area Name: PROJECT WIDE
Completed Document Type: Preliminary Endangerment Assessment Workplan
Completed Date: 05/17/2024
Comments: Complete

Completed Area Name: PROJECT WIDE
Completed Document Type: Meeting
Completed Date: 04/05/2024
Comments: Complete

Completed Area Name: PROJECT WIDE
Completed Document Type: Annual Oversight Cost Estimate
Completed Date: 09/03/2024
Comments: Complete

Completed Area Name: PROJECT WIDE
Completed Document Type: Project Management
Completed Date: 06/30/2024
Comments: Complete

Completed Area Name: PROJECT WIDE
Completed Document Type: Environmental Oversight Agreement
Completed Date: 02/05/2024
Comments: Complete

NPDES:
Name: AUBURNDALE INTERMEDIATE SCHOOL
Address: 1255 RIVER ROAD
City,State,Zip: CORONA, CA 92878
WDID: 8 33C405717
Regulatory Measure Type: Construction
Status: Active
Status Date: 12/09/2024
Operator Name: Corona Norco Unified School District
Operator Address: 2820 Clark Aveune
Operator City: Norco
Operator State: California
Operator Zip: 92860

Name: AUBURNDALE INTERMEDIATE SCHOOL

AUBURNDALE INTERMEDIATE SCHOOL (Continued) **S129064238**

Address:	1255 RIVER ROAD
City,State,Zip:	CORONA, CA 92878
Facility Status:	Active
NPDES Number:	CAS000002
Region:	8
Agency Number:	0
Regulatory Measure ID:	579298
Order Number:	2009-0009-DWQ
WDID:	8 33C405717
Regulatory Measure Type:	Enrollee
Program Type:	Construction
Effective Date Of Regulatory Measure:	12/09/2024
Discharge Address:	2820 Clark Aveune
Discharge Name:	Corona Norco Unified School District
Discharge City:	Norco
Discharge State:	California
Discharge Zip:	92860

CIWQS:

Name:	Auburndale Intermediate School
Address:	1255 RIVER ROAD
City,State,Zip:	CORONA, CA 92878
Agency:	Corona Norco Unified School District
Agency Address:	2820 Clark Aveune, Norco, CA 92860
Place/Project Type:	Construction - Other: Public School
Region:	8
Program:	CONSTW
Regulatory Measure Status:	Active
Regulatory Measure Type:	Storm water construction
Order Number:	2009-0009-DWQ
WDID:	8 33C405717
NPDES Number:	CAS000002
Effective Date:	12/09/2024
Enforcement Actions within 5 years:	0
Violations within 5 years:	0
Latitude:	33.90356
Longitude:	-117.57705

CERS:

Name:	AUBURNDALE INTERMEDIATE SCHOOL
Address:	1255 RIVER ROAD
City,State,Zip:	CORONA, CA 92878
Site ID:	932531
CERS ID:	926772
CERS Description:	Construction Storm Water

46
NNW
1/2-1
0.961 mi.
5072 ft.

CDCR - CALIFORNIA REHABLITATION CENTER NORCO **HWP** **1008152334**
5TH ST AND WESTERN **N/A**
NORCO, CA 92680

Relative:
Higher

Actual:
626 ft.

HWP:

EPA ID:	CAD981696552
Name:	CDCR - CALIFORNIA REHABLITATION CENTER NORCO
Address:	5TH ST AND WESTERN
Cleanup Status:	CLOSED

CDCR - CALIFORNIA REHABLITATION CENTER NORCO (Continued) **1008152334**

Latitude:	33.93017
Longitude:	-117.5746
Facility Type:	Historical - Non-Operating
Senate District:	32
Assembly District:	63
Permit Type:	RCRA
Calenviroscreen Score:	NA
Quarterly Update:	This facility is being administratively closed due to never being permitted or regulated as a TSDF. The HWTS database shows the facility as a generator only since 1993. No other information in permitting/clean up EnviroStor.

Closure:

EPA ID:	CAD981696552
Facility Type:	Historical - Non-Operating
Facility Name:	CDCR - CALIFORNIA REHABLITATION CENTER NORCO
Facility Status:	CLOSED
Activity Type:	Closure Administrative
Type:	RCRA
Title Description:	Closure Administrative
Comments:	No evidence that this facility was ever regulated as a TSDF.
Unit Names:	Unit1
Event Description:	Closure Administrative - ISSUE CLOSURE VERIFICATION
Actual Date:	11/21/2017

Count: 1 records.

ORPHAN SUMMARY

City	EDR ID	Site Name	Site Address	Zip	Database(s)
NORCO	S121648325	KENNEDY MIDDLE COLLEGE HIGH SCHOOL	3001 THIRD	92880	CIWQS

GOVERNMENT RECORDS SEARCHED / DATA CURRENCY TRACKING

St	Acronym	Full Name	Government Agency	Gov Date	Arvl. Date	Active Date
CA	AQUEOUS FOAM	Former Fire Training Facility Assessments Listing	State Water Resources Control Board	06/02/2025	06/02/2025	08/26/2025
CA	AST	Aboveground Petroleum Storage Tank Facilities	California Environmental Protection Agency	07/06/2016	07/12/2016	09/19/2016
CA	BROWNFIELDS	Considered Brownfieds Sites Listing	State Water Resources Control Board	06/12/2025	06/12/2025	09/05/2025
CA	CA BOND EXP. PLAN	Bond Expenditure Plan	Department of Health Services	01/01/1989	07/27/1994	08/02/1994
CA	CA FID UST	Facility Inventory Database	California Environmental Protection Agency	10/31/1994	09/05/1995	09/29/1995
CA	CDL	Clandestine Drug Labs	Department of Toxic Substances Control	12/31/2022	03/21/2024	06/12/2024
CA	CERS	CalEPA Regulated Site Portal Data	California Environmental Protection Agency	04/14/2025	04/15/2025	07/07/2025
CA	CERS HAZ WASTE	California Environmental Reporting System Hazardous Waste	CalEPA	04/14/2025	04/15/2025	07/07/2025
CA	CERS TANKS	California Environmental Reporting System (CERS) Tanks	California Environmental Protection Agency	04/14/2025	04/15/2025	07/07/2025
CA	CHMIRS	California Hazardous Material Incident Report System	Office of Emergency Services	02/28/2025	04/18/2025	07/09/2025
CA	CHROME PLATING	Chrome Plating Facilities Listing	State Water Resources Control Board	06/02/2025	06/02/2025	08/26/2025
CA	CIWQS	California Integrated Water Quality System	State Water Resources Control Board	05/06/2025	05/06/2025	05/07/2025
CA	CORTESE	"Cortese" Hazardous Waste & Substances Sites List	CAL EPA/Office of Emergency Information	06/12/2025	06/12/2025	09/05/2025
CA	CPS-SLIC	Statewide SLIC Cases (GEOTRACKER)	State Water Resources Control Board	06/02/2025	06/02/2025	07/11/2025
CA	CUPA LIV-PLE	CUPA Facility Listing	Livermore-Pleasanton Fire Department	09/19/2024	11/05/2024	01/31/2025
CA	DEED	Deed Restriction Listing	DTSC and SWRCB	05/23/2025	05/23/2025	08/14/2025
CA	DRYCLEAN AMADOR	Amador Air District Drycleaner Facility Listing	Amador Air Quality Management District	04/26/2023	04/27/2023	07/13/2023
CA	DRYCLEAN AVAQMD	Antelope Valley Air Quality Management District Drycleaner L	Antelope Valley Air Quality Management Distri	05/22/2025	05/22/2025	05/30/2025
CA	DRYCLEAN BAY AREA	Bay Area Air Quality Management District Drycleaner Facility	Bay Area Air Quality Management District	06/05/2025	06/11/2025	08/20/2025
CA	DRYCLEAN BUTTE	Butte County Air Quality Management DistrictDrycleaner Facil	Butte County Air Quality Management District	04/03/2025	05/07/2025	07/29/2025
CA	DRYCLEAN CALAVERAS	Calaveras County Environmental Management Agency Drycleaner	Calaveras County Environmental Management Age	06/17/2019	06/19/2019	05/01/2023
CA	DRYCLEAN EAST KERN	Eastern Kern Air Pollution Control District District Dryclea	Eastern Kern Air Pollution Control District	08/21/2024	08/22/2024	11/05/2024
CA	DRYCLEAN FEATHER RVR	Feather River Air Quality Management District Drycleaner Fac	Feather River Air Quality Management District	03/08/2023	03/09/2023	06/05/2023
CA	DRYCLEAN GLENN	Glenn County Air Pollution Control District Drycleaner Facil	Glenn County Air Pollution Control District	08/26/2024	08/28/2024	11/13/2024
CA	DRYCLEAN GRANT	Grant Recipients List	California Air Resources Board	12/31/2021	01/26/2024	04/16/2024
CA	DRYCLEAN IMPERIAL	Imperial County Air Pollution Control District Drycleaner Fa	Imperial County Air Pollution Control Distric	10/02/2024	10/03/2024	12/20/2024
CA	DRYCLEAN LAKE	Lake County Air Quality Management District Drycleaner Facil	Lake County Air Quality Management District	02/15/2024	02/16/2024	05/02/2024
CA	DRYCLEAN MENDOCINO	Mendocino County Air Quality Management District Drycleaner	Mendocino County Air Quality Management Distr	08/26/2024	09/03/2024	11/13/2024
CA	DRYCLEAN MOJAVE	Mojave Desert Air Quality Management District Drycleaner Fac	Mojave Desert Air Quality Management District	05/02/2025	05/02/2025	07/18/2025
CA	DRYCLEAN MONTERY BAY	Monterey Bay Air Quality Management District Drycleaner Faci	Monterey Bay Air Quality Management District	04/15/2025	05/07/2025	07/29/2025
CA	DRYCLEAN N COAST	North Coast Unified Air Quality Management District Dryclean	North Coast Unified Air Quality Management Di	11/30/2016	04/19/2019	05/01/2023
CA	DRYCLEAN N SIERRA	Northern Sierra Air Quality Management District Drycleaner F	Northern Sierra Air Quality Management Distri	08/22/2024	08/22/2024	11/05/2024
CA	DRYCLEAN N SONOMA	Norther Sonoma County County Air Pollution Control District	Santa Barbara County Air Pollution Control Di	08/23/2024	08/26/2024	11/05/2024
CA	DRYCLEAN PLACER	Placer County Air Quality Management District Drycleaner Fac	Placer County Air Quality Management District	05/15/2023	05/17/2023	08/14/2023
CA	DRYCLEAN SACRAMENTO	Sacramento Metropolitan Air Quality Management DistrictDrycl	Sacramento Metropolitan Air Quality Managemen	09/03/2024	09/05/2024	11/13/2024
CA	DRYCLEAN SAN DIEGO	San Diego County Air Pollution Control District Drycleaner F	San Diego County Air Pollution Control Distri	05/02/2025	05/08/2025	07/28/2025
CA	DRYCLEAN SAN JOAQUIN	San Joaquin Valley Air Pollution Control District District D	San Joaquin Valley Air Pollution Control Dist	05/05/2025	05/07/2025	07/28/2025
CA	DRYCLEAN SAN LUIS OB	San Luis Obispo County Air Pollution Control District Drycle	San Luis Obispo County Air Pollution Control	05/02/2025	05/07/2025	07/29/2025
CA	DRYCLEAN SANTA BARB	Santa Barbara County Air Pollution Control District Dryclean	Santa Barbara County Air Pollution Control Di	02/19/2019	04/17/2019	05/01/2023
CA	DRYCLEAN SHASTA	Shasta County Air Quality Management District District Drycl	Shasta County Air Quality Management District	08/29/2024	09/05/2024	11/13/2024
CA	DRYCLEAN SOUTH COAST	South Coast Air Quality Management District Drycleaner Listi	South Coast Air Quality Management District	05/14/2025	05/20/2025	08/05/2025
CA	DRYCLEAN TEHAMA	Tehama County Air Pollution Control District Drycleaner Faci	Tehama County Air Pollution Control District	04/24/2019	04/24/2019	05/01/2023
CA	DRYCLEAN VENTURA	Drycleaner Facility Listing	Ventura County Air Pollution Control District	05/05/2025	05/07/2025	07/29/2025
CA	DRYCLEAN YOLO-SOLANO	Yolo-Solano Air Quality Management District Drycleaner Facil	Yolo-Solano Air Quality Management District	05/15/2025	05/15/2025	07/29/2025
CA	DRYCLEANERS	Cleaner Facilities	Department of Toxic Substance Control	05/21/2025	05/28/2025	08/15/2025
CA	EMI	Emissions Inventory Data	California Air Resources Board	12/31/2023	03/11/2025	05/23/2025
CA	ENF	Enforcement Action Listing	State Water Resoruces Control Board	04/14/2025	04/15/2025	06/27/2025

GOVERNMENT RECORDS SEARCHED / DATA CURRENCY TRACKING

St	Acronym	Full Name	Government Agency	Gov Date	Arvl. Date	Active Date
CA	ENVIROSTOR	EnviroStor Database	Department of Toxic Substances Control	04/21/2025	04/22/2025	07/09/2025
CA	FIN ASSURANCE 1	Financial Assurance Information Listing	Department of Toxic Substances Control	04/09/2025	04/10/2025	07/02/2025
CA	FIN ASSURANCE 2	Financial Assurance Information Listing	California Integrated Waste Management Board	05/08/2025	05/13/2025	07/30/2025
CA	HAULERS	Registered Waste Tire Haulers Listing	Integrated Waste Management Board	05/19/2025	05/20/2025	08/05/2025
CA	HAZNET	Facility and Manifest Data	California Environmental Protection Agency	12/31/2024	06/30/2025	08/18/2025
CA	HIST CAL-SITES	Calsites Database	Department of Toxic Substance Control	08/08/2005	08/03/2006	08/24/2006
CA	HIST CORTESE	Hazardous Waste & Substance Site List	Department of Toxic Substances Control	04/01/2001	01/22/2009	04/08/2009
CA	HIST UST	Hazardous Substance Storage Container Database	State Water Resources Control Board	10/15/1990	01/25/1991	02/12/1991
CA	HWP	EnviroStor Permitted Facilities Listing	Department of Toxic Substances Control	05/12/2025	05/13/2025	07/30/2025
CA	HWT	Registered Hazardous Waste Transporter Database	Department of Toxic Substances Control	06/25/2025	06/25/2025	09/18/2025
CA	HWTS	Hazardous Waste Tracking System	Department of Toxic Substances Control	06/26/2025	07/02/2025	08/18/2025
CA	ICE	Inspection, Compliance and Enforcement	Department of Toxic Subsances Control	05/12/2025	05/13/2025	07/30/2025
CA	LDS	Land Disposal Sites Listing (GEOTRACKER)	State Water Qualilty Control Board	06/02/2025	06/02/2025	07/11/2025
CA	LIENS	Environmental Liens Listing	Department of Toxic Substances Control	05/30/2025	05/30/2025	08/18/2025
CA	LUST	Leaking Underground Fuel Tank Report (GEOTRACKER)	State Water Resources Control Board	06/02/2025	06/02/2025	07/11/2025
CA	LUST REG 1	Active Toxic Site Investigation	California Regional Water Quality Control Boa	02/01/2001	02/28/2001	03/29/2001
CA	LUST REG 2	Fuel Leak List	California Regional Water Quality Control Boa	09/30/2004	10/20/2004	11/19/2004
CA	LUST REG 3	Leaking Underground Storage Tank Database	California Regional Water Quality Control Boa	05/19/2003	05/19/2003	06/02/2003
CA	LUST REG 4	Underground Storage Tank Leak List	California Regional Water Quality Control Boa	09/07/2004	09/07/2004	10/12/2004
CA	LUST REG 5	Leaking Underground Storage Tank Database	California Regional Water Quality Control Boa	07/01/2008	07/22/2008	07/31/2008
CA	LUST REG 6L	Leaking Underground Storage Tank Case Listing	California Regional Water Quality Control Boa	09/09/2003	09/10/2003	10/07/2003
CA	LUST REG 6V	Leaking Underground Storage Tank Case Listing	California Regional Water Quality Control Boa	06/07/2005	06/07/2005	06/29/2005
CA	LUST REG 7	Leaking Underground Storage Tank Case Listing	California Regional Water Quality Control Boa	02/26/2004	02/26/2004	03/24/2004
CA	LUST REG 8	Leaking Underground Storage Tanks	California Regional Water Quality Control Boa	02/14/2005	02/15/2005	03/28/2005
CA	LUST REG 9	Leaking Underground Storage Tank Report	California Regional Water Quality Control Boa	03/01/2001	04/23/2001	05/21/2001
CA	MCS	Military Cleanup Sites Listing (GEOTRACKER)	State Water Resources Control Board	06/02/2025	06/02/2025	07/11/2025
CA	MILITARY PRIV SITES	Military Privatized Sites (GEOTRACKER)	State Water Resources Control Board	06/02/2025	06/02/2025	08/26/2025
CA	MILITARY UST SITES	Military UST Sites (GEOTRACKER)	State Water Resources Control Board	06/02/2025	06/02/2025	08/26/2025
CA	MINES	Mines Site Location Listing	Department of Conservation	05/29/2025	05/29/2025	08/18/2025
CA	MWMP	Medical Waste Management Program Listing	Department of Public Health	05/06/2025	05/23/2025	08/15/2025
CA	NON-CASE INFO	Non-Case Information Sites (GEOTRACKER)	State Water Resources Control Board	06/02/2025	06/02/2025	08/26/2025
CA	NOTIFY 65	Proposition 65 Records	State Water Resources Control Board	06/04/2025	06/04/2025	08/27/2025
CA	NPDES	NPDES Permits Listing	State Water Resources Control Board	05/05/2025	05/06/2025	07/28/2025
CA	OTHER OIL GAS	Other Oil & Gas Projects Sites (GEOTRACKER)	State Water Resources Control Board	06/02/2025	06/02/2025	08/26/2025
CA	PEST LIC	Pesticide Regulation Licenses Listing	Department of Pesticide Regulation	05/23/2025	05/23/2025	08/14/2025
CA	PFAS	PFAS Contamination Site Location Listing	State Water Resources Control Board	06/02/2025	06/02/2025	08/28/2025
CA	PROC	Certified Processors Database	Department of Conservation	05/30/2025	05/30/2025	08/18/2025
CA	PROD WATER PONDS	Produced Water Ponds Sites (GEOTRACKER)	State Water Resources Control Board	06/02/2025	06/02/2025	08/26/2025
CA	PROJECT	Project Sites (GEOTRACKER)	State Water Resources Control Board	06/02/2025	06/02/2025	08/26/2025
CA	RESPONSE	State Response Sites	Department of Toxic Substances Control	04/21/2025	04/22/2025	07/09/2025
CA	RGA LF	Recovered Government Archive Solid Waste Facilities List	Department of Resources Recycling and Recover		07/01/2013	01/13/2014
CA	RGA LUST	Recovered Government Archive Leaking Underground Storage Tan	State Water Resources Control Board		07/01/2013	12/30/2013
CA	SAMPLING POINT	Sampling Point ? Public Sites (GEOTRACKER)	State Water Resources Control Board	06/02/2025	06/02/2025	08/26/2025
CA	SAN FRANCISCO AST	Aboveground Storage Tank Site Listing	San Francisco County Department of Public Hea	04/25/2025	05/07/2025	07/29/2025
CA	SAN JOSE HAZMAT	Hazardous Material Facilities	City of San Jose Fire Department	11/03/2020	11/05/2020	01/26/2021
CA	SCH	School Property Evaluation Program	Department of Toxic Substances Control	04/21/2025	04/22/2025	07/09/2025
CA	SLIC REG 1	Active Toxic Site Investigations	California Regional Water Quality Control Boa	04/03/2003	04/07/2003	04/25/2003

GOVERNMENT RECORDS SEARCHED / DATA CURRENCY TRACKING

St	Acronym	Full Name	Government Agency	Gov Date	Arvl. Date	Active Date
CA	SLIC REG 2	Spills, Leaks, Investigation & Cleanup Cost Recovery Listing	Regional Water Quality Control Board San Fran	09/30/2004	10/20/2004	11/19/2004
CA	SLIC REG 3	Spills, Leaks, Investigation & Cleanup Cost Recovery Listing	California Regional Water Quality Control Boa	05/18/2006	05/18/2006	06/15/2006
CA	SLIC REG 4	Spills, Leaks, Investigation & Cleanup Cost Recovery Listing	Region Water Quality Control Board Los Angele	11/17/2004	11/18/2004	01/04/2005
CA	SLIC REG 5	Spills, Leaks, Investigation & Cleanup Cost Recovery Listing	Regional Water Quality Control Board Central	04/01/2005	04/05/2005	04/21/2005
CA	SLIC REG 6L	SLIC Sites	California Regional Water Quality Control Boa	09/07/2004	09/07/2004	10/12/2004
CA	SLIC REG 6V	Spills, Leaks, Investigation & Cleanup Cost Recovery Listing	Regional Water Quality Control Board, Victorv	05/24/2005	05/25/2005	06/16/2005
CA	SLIC REG 7	SLIC List	California Regional Quality Control Board, Co	11/24/2004	11/29/2004	01/04/2005
CA	SLIC REG 8	Spills, Leaks, Investigation & Cleanup Cost Recovery Listing	California Region Water Quality Control Board	04/03/2008	04/03/2008	04/14/2008
CA	SLIC REG 9	Spills, Leaks, Investigation & Cleanup Cost Recovery Listing	California Regional Water Quality Control Boa	09/10/2007	09/11/2007	09/28/2007
CA	SPILLS 90	SPILLS90 data from FirstSearch	FirstSearch	06/06/2012	01/03/2013	02/22/2013
CA	SWEEPS UST	SWEEPS UST Listing	State Water Resources Control Board	06/01/1994	07/07/2005	08/11/2005
CA	SWF/LF (SWIS)	Solid Waste Information System	Department of Resources Recycling and Recover	05/05/2025	05/06/2025	07/28/2025
CA	SWRCY	Recycler Database	Department of Conservation	05/30/2025	05/30/2025	08/18/2025
CA	TOXIC PITS	Toxic Pits Cleanup Act Sites	State Water Resources Control Board	07/01/1995	08/30/1995	09/26/1995
CA	UIC	UIC Listing	Deaprtment of Conservation	05/29/2025	05/29/2025	08/19/2025
CA	UIC GEO	Underground Injection Control Sites (GEOTRACKER)	State Water Resource Control Board	06/02/2025	06/02/2025	08/26/2025
CA	UST	Active UST Facilities	SWRCB	06/02/2025	06/02/2025	08/27/2025
CA	UST CLOSURE	Proposed Closure of Underground Storage Tank (UST) Cases	State Water Resources Control Board	05/13/2025	05/22/2025	05/27/2025
CA	VCP	Voluntary Cleanup Program Properties	Department of Toxic Substances Control	04/21/2025	04/22/2025	07/09/2025
CA	WASTEWATER PITS	Oil Wastewater Pits Listing	RWQCB, Central Valley Region	02/11/2021	07/01/2021	09/29/2021
CA	WDR	Waste Discharge Requirements Listing	State Water Resources Control Board	05/30/2025	05/30/2025	08/19/2025
CA	WDS	Waste Discharge System	State Water Resources Control Board	06/19/2007	06/20/2007	06/29/2007
CA	WELL STIM PROJ	Well Stimulation Project (GEOTRACKER)	State Water Resources Control Board	06/02/2025	06/02/2025	08/26/2025
CA	WIP	Well Investigation Program Case List	Los Angeles Water Quality Control Board	07/03/2009	07/21/2009	08/03/2009
CA	WMUDS/SWAT	Waste Management Unit Database	State Water Resources Control Board	04/01/2000	04/10/2000	05/10/2000
US	2020 COR ACTION	2020 Corrective Action Program List	Environmental Protection Agency	09/30/2017	05/08/2018	07/20/2018
US	ABANDONED MINES	Abandoned Mines	Department of Interior	05/28/2025	05/28/2025	06/03/2025
US	AQUEOUS FOAM NRC	Aqueous Foam Related Incidents Listing	Environmental Protection Agency	06/23/2025	06/26/2025	08/27/2025
US	BIOSOLIDS	ICIS-NPDES Biosolids Facility Data	Environmental Protection Agency	04/13/2025	04/15/2025	07/08/2025
US	BRS	Biennial Reporting System	EPA/NTIS	12/31/2023	02/19/2025	03/07/2025
US	COAL ASH DOE	Steam-Electric Plant Operation Data	Department of Energy	12/31/2023	10/16/2024	01/14/2025
US	COAL ASH EPA	Coal Combustion Residues Surface Impoundments List	Environmental Protection Agency	01/12/2017	03/05/2019	11/11/2019
US	CONSENT	Superfund (CERCLA) Consent Decrees	Department of Justice, Consent Decree Library	03/31/2025	05/02/2025	07/17/2025
US	CORRACTS	Corrective Action Report	EPA	06/02/2025	06/03/2025	06/16/2025
US	DEBRIS REGION 9	Torres Martinez Reservation Illegal Dump Site Locations	EPA, Region 9	01/12/2009	05/07/2009	09/21/2009
US	DOCKET HWC	Hazardous Waste Compliance Docket Listing	Environmental Protection Agency	05/06/2021	05/21/2021	08/11/2021
US	DOD	Department of Defense Sites	USGS	06/07/2021	07/13/2021	03/09/2022
US	DOT OPS	Incident and Accident Data	Department of Transporation, Office of Pipeli	03/31/2025	04/22/2025	07/17/2025
US	Delisted NPL	National Priority List Deletions	EPA	06/26/2025	07/01/2025	07/17/2025
US	E MANIFEST	Hazardous Waste Electronic Manifest System	Environmental Protection Agency	06/02/2025	06/04/2025	08/13/2025
US	ECHO	Enforcement & Compliance History Information	Environmental Protection Agency	06/22/2025	06/25/2025	08/27/2025
US	EDR Hist Auto	EDR Exclusive Historical Auto Stations	EDR, Inc.			
US	EDR Hist Cleaner	EDR Exclusive Historical Cleaners	EDR, Inc.			
US	EDR MGP	EDR Proprietary Manufactured Gas Plants	EDR, Inc.			
US	EPA WATCH LIST	EPA Watch List	Environmental Protection Agency	08/30/2013	03/21/2014	06/17/2014
US	ERNS	Emergency Response Notification System	National Response Center, United States Coast	06/10/2025	06/12/2025	06/16/2025
US	FEDERAL FACILITY	Federal Facility Site Information listing	Environmental Protection Agency	05/05/2025	06/20/2025	08/27/2025

GOVERNMENT RECORDS SEARCHED / DATA CURRENCY TRACKING

St	Acronym	Full Name	Government Agency	Gov Date	Arvl. Date	Active Date
US	FEDLAND	Federal and Indian Lands	U.S. Geological Survey	04/02/2018	04/11/2018	11/06/2019
US	FEMA UST	Underground Storage Tank Listing	FEMA	04/08/2025	04/23/2025	04/24/2025
US	FINDS	Facility Index System/Facility Registry System	EPA	04/22/2025	05/05/2025	05/21/2025
US	FTTS	FIFRA/ TSCA Tracking System - FIFRA (Federal Insecticide, Fu	EPA/Office of Prevention, Pesticides and Toxi	04/09/2009	04/16/2009	05/11/2009
US	FTTS INSP	FIFRA/ TSCA Tracking System - FIFRA (Federal Insecticide, Fu	EPA	04/09/2009	04/16/2009	05/11/2009
US	FUDS	Formerly Used Defense Sites	U.S. Army Corps of Engineers	07/23/2025	07/23/2025	07/29/2025
US	FUELS PROGRAM	EPA Fuels Program Registered Listing	EPA	05/07/2025	05/13/2025	07/29/2025
US	FUSRAP	Formerly Utilized Sites Remedial Action Program	Department of Energy	03/03/2023	03/03/2023	06/09/2023
US	HIST FTTS	FIFRA/TSCA Tracking System Administrative Case Listing	Environmental Protection Agency	10/19/2006	03/01/2007	04/10/2007
US	HIST FTTS INSP	FIFRA/TSCA Tracking System Inspection & Enforcement Case Lis	Environmental Protection Agency	10/19/2006	03/01/2007	04/10/2007
US	HMIRS	Hazardous Materials Information Reporting System	U.S. Department of Transportation	06/11/2025	06/12/2025	06/16/2025
US	ICIS	Integrated Compliance Information System	Environmental Protection Agency	11/18/2016	11/23/2016	02/10/2017
US	IHS OPEN DUMPS	Open Dumps on Indian Land	Department of Health & Human Serivces, Indian	02/07/2024	11/13/2024	11/19/2024
US	INDIAN LUST R1	Leaking Underground Storage Tanks on Indian Land	EPA Region 1	11/18/2024	01/16/2025	04/07/2025
US	INDIAN LUST R10	Leaking Underground Storage Tanks on Indian Land	EPA Region 10	11/18/2024	01/16/2025	04/07/2025
US	INDIAN LUST R4	Leaking Underground Storage Tanks on Indian Land	EPA Region 4	11/18/2024	01/16/2025	04/07/2025
US	INDIAN LUST R5	Leaking Underground Storage Tanks on Indian Land	EPA, Region 5	11/18/2024	01/16/2025	04/07/2025
US	INDIAN LUST R6	Leaking Underground Storage Tanks on Indian Land	EPA Region 6	11/18/2024	01/16/2025	04/07/2025
US	INDIAN LUST R7	Leaking Underground Storage Tanks on Indian Land	EPA Region 7	01/07/2025	01/16/2025	04/07/2025
US	INDIAN LUST R8	Leaking Underground Storage Tanks on Indian Land	EPA Region 8	11/18/2024	01/16/2025	04/07/2025
US	INDIAN LUST R9	Leaking Underground Storage Tanks on Indian Land	Environmental Protection Agency	01/07/2025	01/16/2025	04/07/2025
US	INDIAN ODI	Report on the Status of Open Dumps on Indian Lands	Environmental Protection Agency	12/31/1998	12/03/2007	01/24/2008
US	INDIAN RESERV	Indian Reservations	USGS	12/31/2014	07/14/2015	01/10/2017
US	INDIAN UST R1	Underground Storage Tanks on Indian Land	EPA, Region 1	11/18/2024	01/16/2025	04/07/2025
US	INDIAN UST R10	Underground Storage Tanks on Indian Land	EPA Region 10	11/18/2024	01/16/2025	04/07/2025
US	INDIAN UST R4	Underground Storage Tanks on Indian Land	EPA Region 4	11/08/2024	01/16/2025	04/07/2025
US	INDIAN UST R5	Underground Storage Tanks on Indian Land	EPA Region 5	11/18/2024	01/16/2025	04/07/2025
US	INDIAN UST R6	Underground Storage Tanks on Indian Land	EPA Region 6	11/18/2024	01/16/2025	04/07/2025
US	INDIAN UST R7	Underground Storage Tanks on Indian Land	EPA Region 7	01/07/2025	01/16/2025	04/07/2025
US	INDIAN UST R8	Underground Storage Tanks on Indian Land	EPA Region 8	11/18/2024	01/16/2025	04/07/2025
US	INDIAN UST R9	Underground Storage Tanks on Indian Land	EPA Region 9	10/15/2024	01/16/2025	04/07/2025
US	INDIAN VCP R1	Voluntary Cleanup Priority Listing	EPA, Region 1	07/27/2015	09/29/2015	02/18/2016
US	INDIAN VCP R7	Voluntary Cleanup Priority Lisitng	EPA, Region 7	03/20/2008	04/22/2008	05/19/2008
US	LEAD SMELTER 1	Lead Smelter Sites	Environmental Protection Agency	06/26/2025	07/01/2025	07/17/2025
US	LEAD SMELTER 2	Lead Smelter Sites	American Journal of Public Health	04/05/2001	10/27/2010	12/02/2010
US	LIENS 2	CERCLA Lien Information	Environmental Protection Agency	06/26/2025	07/01/2025	07/17/2025
US	LUCIS	Land Use Control Information System	Department of the Navy	03/11/2025	04/02/2025	06/24/2025
US	MINES MRDS	Mineral Resources Data System	USGS	06/04/2024	11/22/2024	02/18/2025
US	MINES VIOLATIONS	MSHA Violation Assessment Data	DOL, Mine Safety & Health Admi	07/01/2025	07/01/2025	09/24/2025
US	MLTS	Material Licensing Tracking System	Nuclear Regulatory Commission	05/07/2025	05/07/2025	06/03/2025
US	NPL	National Priority List	EPA	06/26/2025	07/01/2025	07/17/2025
US	NPL LIENS	Federal Superfund Liens	EPA	10/15/1991	02/02/1994	03/30/1994
US	ODI	Open Dump Inventory	Environmental Protection Agency	06/30/1985	08/09/2004	09/17/2004
US	PADS	PCB Activity Database System	EPA	07/01/2024	10/02/2024	01/10/2025
US	PCB TRANSFORMER	PCB Transformer Registration Database	Environmental Protection Agency	09/13/2019	11/06/2019	02/10/2020
US	PCS	Permit Compliance System	EPA, Office of Water	12/16/2016	01/06/2017	03/10/2017
US	PCS ENF	Enforcement data	EPA	12/31/2014	02/05/2015	03/06/2015

GOVERNMENT RECORDS SEARCHED / DATA CURRENCY TRACKING

St	Acronym	Full Name	Government Agency	Gov Date	Arvl. Date	Active Date
US	PFAS ATSDR	PFAS Contamination Site Location Listing	Department of Health & Human Services	06/24/2020	03/17/2021	11/08/2022
US	PFAS ECHO	Facilities in Industries that May Be Handling PFAS Listing	Environmental Protection Agency	06/23/2025	06/26/2025	08/27/2025
US	PFAS ECHO FIRE TRAIN	Facilities in Industries that May Be Handling PFAS Listing	Environmental Protection Agency	06/23/2025	06/26/2025	08/27/2025
US	PFAS FEDERAL SITES	Federal Sites PFAS Information	Environmental Protection Agency	06/23/2025	06/26/2025	08/27/2025
US	PFAS NPDES	Clean Water Act Discharge Monitoring Information	Environmental Protection Agency	06/23/2025	06/26/2025	08/27/2025
US	PFAS NPL	Superfund Sites with PFAS Detections Information	Environmental Protection Agency	06/23/2025	06/26/2025	08/27/2025
US	PFAS PROJECT	NORTHEASTERN UNIVERSITY PFAS PROJECT	Social Science Environmental Health Research	05/15/2024	03/06/2025	06/03/2025
US	PFAS PT 139 AIRPORT	All Certified Part 139 Airports PFAS Information Listing	Environmental Protection Agency	06/23/2025	06/26/2025	08/27/2025
US	PFAS RCRA MANIFEST	PFAS Transfers Identified In the RCRA Database Listing	Environmental Protection Agency	06/23/2025	06/26/2025	09/24/2025
US	PFAS TRIS	List of PFAS Added to the TRI	Environmental Protection Agency	06/23/2025	06/26/2025	08/27/2025
US	PFAS TSCA	PFAS Manufacture and Imports Information	Environmental Protection Agency	06/23/2025	06/26/2025	08/27/2025
US	PFAS WQP	Ambient Environmental Sampling for PFAS	Environmental Protection Agency	06/23/2025	06/26/2025	08/27/2025
US	PRP	Potentially Responsible Parties	EPA	06/26/2025	07/01/2025	07/29/2025
US	Proposed NPL	Proposed National Priority List Sites	EPA	06/26/2025	07/01/2025	07/17/2025
US	RAATS	RCRA Administrative Action Tracking System	EPA	04/17/1995	07/03/1995	08/07/1995
US	RADINFO	Radiation Information Database	Environmental Protection Agency	07/01/2019	07/01/2019	09/23/2019
US	RCRA NonGen / NLR	RCRA - Non Generators / No Longer Regulated	Environmental Protection Agency	06/02/2025	06/04/2025	06/16/2025
US	RCRA-LQG	RCRA - Large Quantity Generators	Environmental Protection Agency	06/02/2025	06/04/2025	06/16/2025
US	RCRA-SQG	RCRA - Small Quantity Generators	Environmental Protection Agency	06/02/2025	06/04/2025	06/16/2025
US	RCRA-TSDF	RCRA - Treatment, Storage and Disposal	Environmental Protection Agency	06/02/2025	06/04/2025	06/16/2025
US	RCRA-VSQG	RCRA - Very Small Quantity Generators (Formerly Conditionall	Environmental Protection Agency	06/02/2025	06/04/2025	06/16/2025
US	RMP	Risk Management Plans	Environmental Protection Agency	04/05/2025	04/11/2025	07/08/2025
US	ROD	Records Of Decision	EPA	07/29/2025	08/04/2025	08/12/2025
US	SCRD DRYCLEANERS	State Coalition for Remediation of Drycleaners Listing	Environmental Protection Agency	07/30/2021	02/03/2023	02/10/2023
US	SEMS	Superfund Enterprise Management System	EPA	06/26/2025	07/01/2025	07/17/2025
US	SEMS-ARCHIVE	Superfund Enterprise Management System Archive	EPA	06/26/2025	07/01/2025	07/17/2025
US	SSTS	Section 7 Tracking Systems	EPA	04/14/2025	04/15/2025	07/08/2025
US	TRIS	Toxic Chemical Release Inventory System	EPA	12/31/2023	02/11/2025	02/18/2025
US	TSCA	Toxic Substances Control Act	EPA	12/31/2020	06/14/2022	03/24/2023
US	UMTRA	Uranium Mill Tailings Sites	Department of Energy	05/15/2025	05/15/2025	07/29/2025
US	US AIRS (AFS)	Aerometric Information Retrieval System Facility Subsystem (	EPA	10/12/2016	10/26/2016	02/03/2017
US	US AIRS MINOR	Air Facility System Data	EPA	10/12/2016	10/26/2016	02/03/2017
US	US BROWNFIELDS	A Listing of Brownfields Sites	Environmental Protection Agency	09/09/2024	09/11/2024	12/06/2024
US	US CDL	Clandestine Drug Labs	Drug Enforcement Administration	04/04/2025	06/02/2025	08/12/2025
US	US ENG CONTROLS	Engineering Controls Sites List	Environmental Protection Agency	05/19/2025	05/20/2025	07/29/2025
US	US FIN ASSUR	Financial Assurance Information	Environmental Protection Agency	06/02/2025	06/03/2025	06/16/2025
US	US HIST CDL	National Clandestine Laboratory Register	Drug Enforcement Administration	04/04/2025	06/02/2025	08/12/2025
US	US INST CONTROLS	Institutional Controls Sites List	Environmental Protection Agency	05/19/2025	05/20/2025	07/29/2025
US	US MINES	Mines Master Index File	Department of Labor, Mine Safety and Health A	05/01/2025	05/20/2025	07/29/2025
US	US MINES 2	Ferrous and Nonferrous Metal Mines Database Listing	USGS	04/08/2025	05/20/2025	08/12/2025
US	US MINES 3	Active Mines & Mineral Plants Database Listing	USGS	04/14/2011	06/08/2011	09/13/2011
US	UST FINDER	UST Finder Database	Environmental Protection Agency	06/08/2023	10/04/2023	01/18/2024
US	UST FINDER RELEASE	UST Finder Releases Database	Environmental Protecton Agency	06/08/2023	10/31/2023	01/18/2024
US	UXO	Unexploded Ordnance Sites	Department of Defense	02/14/2025	03/11/2025	06/03/2025

GOVERNMENT RECORDS SEARCHED / DATA CURRENCY TRACKING

St	Acronym	Full Name	Government Agency	Gov Date	Arvl. Date	Active Date
CT	CT MANIFEST	Hazardous Waste Manifest Data	Department of Energy & Environmental Protecti	05/04/2025	05/06/2025	07/21/2025
NJ	NJ MANIFEST	Manifest Information	Department of Environmental Protection	12/31/2018	04/10/2019	05/16/2019
NY	NY MANIFEST	Facility and Manifest Data	Department of Environmental Conservation	12/31/2019	11/30/2023	12/01/2023
PA	PA MANIFEST	Manifest Information	Department of Environmental Protection	06/30/2018	07/19/2019	09/10/2019
RI	RI MANIFEST	Manifest information	Department of Environmental Management	12/31/2020	11/30/2021	02/18/2022
WI	WI MANIFEST	Manifest Information	Department of Natural Resources	05/31/2018	06/19/2019	09/03/2019
US	AHA Hospitals	Sensitive Receptor: AHA Hospitals	American Hospital Association, Inc.			
US	Medical Centers	Sensitive Receptor: Medical Centers	Centers for Medicare & Medicaid Services			
US	Nursing Homes	Sensitive Receptor: Nursing Homes	National Institutes of Health			
US	Public Schools	Sensitive Receptor: Public Schools	National Center for Education Statistics			
US	Private Schools	Sensitive Receptor: Private Schools	National Center for Education Statistics			
CA	Daycare Centers	Sensitive Receptor: Licensed Facilities	Department of Social Services			
US	Flood Zones	100-year and 500-year flood zones	Emergency Management Agency (FEMA)			
US	NWI	National Wetlands Inventory	U.S. Fish and Wildlife Service			
CA	State Wetlands	Wetland Inventory	Department of Fish and Wildlife			
US	Topographic Map	Current USGS 7.5 Minute Topographic Map	U.S. Geological Survey			
US	Oil/Gas Pipelines		Endeavor Business Media			
US	Electric Power Transmission Line Data		Endeavor Business Media			

STREET AND ADDRESS INFORMATION

© 2015 TomTom North America, Inc. All rights reserved. This material is proprietary and the subject of copyright protection and other intellectual property rights owned by or licensed to Tele Atlas North America, Inc. The use of this material is subject to the terms of a license agreement. You will be held liable for any unauthorized copying or disclosure of this material.

GEOCHECK ®- PHYSICAL SETTING SOURCE ADDENDUM

TARGET PROPERTY ADDRESS

NORCO COLLEGE
2001 THIRD ST
NORCO, CA 92860

TARGET PROPERTY COORDINATES

Latitude (North):	33.916356 - 33° 54' 58.88''
Longitude (West):	117.568947 - 117° 34' 8.21''
Universal Tranverse Mercator:	Zone 11
UTM X (Meters):	447406.0
UTM Y (Meters):	3752833.2
Elevation:	625 ft. above sea level

USGS TOPOGRAPHIC MAP

Target Property Map:	50005749 CORONA NORTH, CA
Version Date:	2022

EDR's GeoCheck Physical Setting Source Addendum is provided to assist the environmental professional in forming an opinion about the impact of potential contaminant migration.

Assessment of the impact of contaminant migration generally has two principle investigative components:

1. Groundwater flow direction, and
2. Groundwater flow velocity.

Groundwater flow direction may be impacted by surface topography, hydrology, hydrogeology, characteristics of the soil, and nearby wells. Groundwater flow velocity is generally impacted by the nature of the geologic strata.

GEOCHECK® - PHYSICAL SETTING SOURCE SUMMARY

GROUNDWATER FLOW DIRECTION INFORMATION

Groundwater flow direction for a particular site is best determined by a qualified environmental professional using site-specific well data. If such data is not reasonably ascertainable, it may be necessary to rely on other sources of information, such as surface topographic information, hydrologic information, hydrogeologic data collected on nearby properties, and regional groundwater flow information (from deep aquifers).

TOPOGRAPHIC INFORMATION

Surface topography may be indicative of the direction of surficial groundwater flow. This information can be used to assist the environmental professional in forming an opinion about the impact of nearby contaminated properties or, should contamination exist on the target property, what downgradient sites might be impacted.

TARGET PROPERTY TOPOGRAPHY

General Topographic Gradient: General SSW

SURROUNDING TOPOGRAPHY: ELEVATION PROFILES

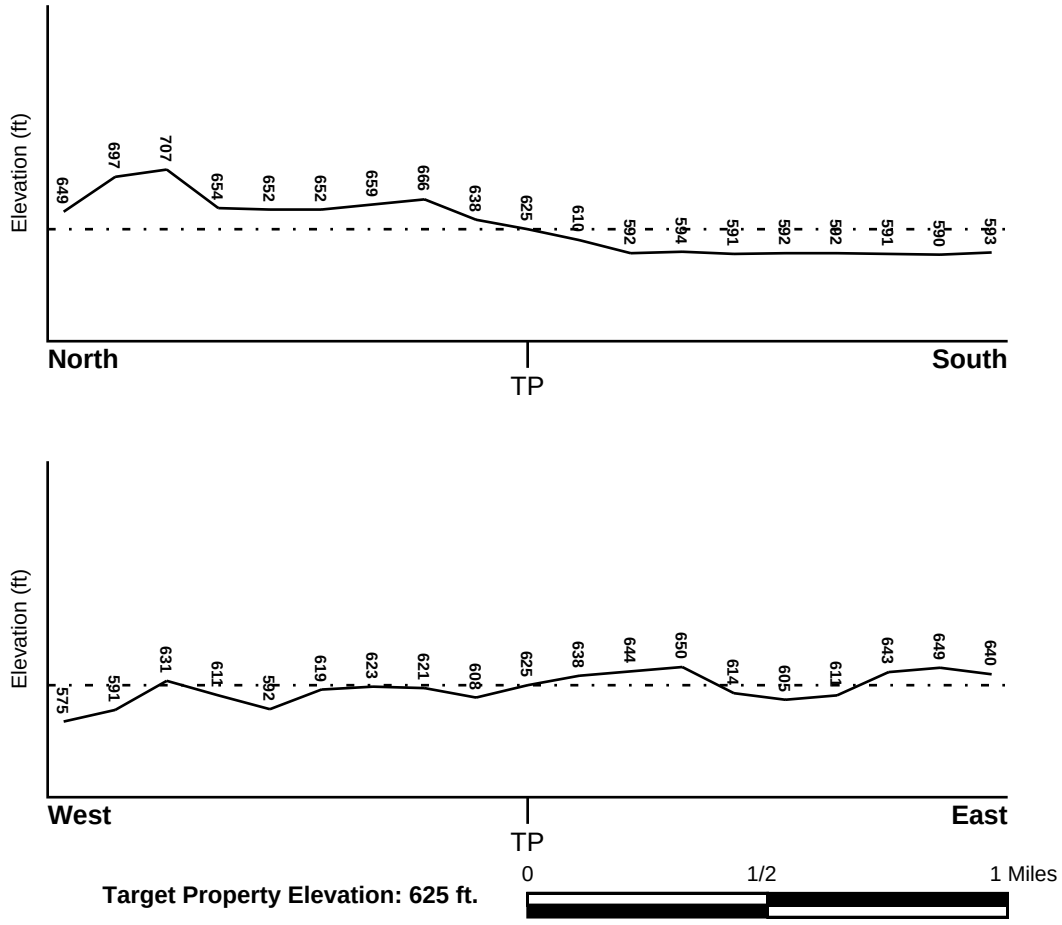

Source: Topography has been determined from the USGS 7.5' Digital Elevation Model and should be evaluated on a relative (not an absolute) basis. Relative elevation information between sites of close proximity should be field verified.

GEOCHECK® - PHYSICAL SETTING SOURCE SUMMARY

HYDROLOGIC INFORMATION

Surface water can act as a hydrologic barrier to groundwater flow. Such hydrologic information can be used to assist the environmental professional in forming an opinion about the impact of nearby contaminated properties or, should contamination exist on the target property, what downgradient sites might be impacted.

Refer to the Physical Setting Source Map following this summary for hydrologic information (major waterways and bodies of water).

FEMA FLOOD ZONE

Flood Plain Panel at Target Property	FEMA Source Type
06065C0687G	FEMA FIRM Flood data

Additional Panels in search area:	FEMA Source Type
06065C0691G	FEMA FIRM Flood data
06065C0689G	FEMA FIRM Flood data
06071C9375H	FEMA FIRM Flood data

NATIONAL WETLAND INVENTORY

NWI Quad at Target Property	NWI Electronic Data Coverage
CORONA NORTH	YES - refer to the Overview Map and Detail Map

HYDROGEOLOGIC INFORMATION

Hydrogeologic information obtained by installation of wells on a specific site can often be an indicator of groundwater flow direction in the immediate area. Such hydrogeologic information can be used to assist the environmental professional in forming an opinion about the impact of nearby contaminated properties or, should contamination exist on the target property, what downgradient sites might be impacted.

Site-Specific Hydrogeological Data*:

Search Radius:	1.25 miles
Status:	Not found

AQUIFLOW®

Search Radius: 1.000 Mile.

EDR has developed the AQUIFLOW Information System to provide data on the general direction of groundwater flow at specific points. EDR has reviewed reports submitted by environmental professionals to regulatory authorities at select sites and has extracted the date of the report, groundwater flow direction as determined hydrogeologically, and the depth to water table.

MAP ID	LOCATION FROM TP	GENERAL DIRECTION GROUNDWATER FLOW
Not Reported		

* ©1996 Site−specific hydrogeological data gathered by CERCLIS Alerts, Inc., Bainbridge Island, WA. All rights reserved. All of the information and opinions presented are those of the cited EPA report(s), which were completed under a Comprehensive Environmental Response Compensation and Liability Information System (CERCLIS) investigation.

GEOCHECK® - PHYSICAL SETTING SOURCE SUMMARY

GROUNDWATER FLOW VELOCITY INFORMATION

Groundwater flow velocity information for a particular site is best determined by a qualified environmental professional using site specific geologic and soil strata data. If such data are not reasonably ascertainable, it may be necessary to rely on other sources of information, including geologic age identification, rock stratigraphic unit and soil characteristics data collected on nearby properties and regional soil information. In general, contaminant plumes move more quickly through sandy-gravelly types of soils than silty-clayey types of soils.

GEOLOGIC INFORMATION IN GENERAL AREA OF TARGET PROPERTY

Geologic information can be used by the environmental professional in forming an opinion about the relative speed at which contaminant migration may be occurring.

ROCK STRATIGRAPHIC UNIT

Era:	Mesozoic
System:	Cretaceous
Series:	Cretaceous granitic rocks
Code:	Kg *(decoded above as Era, System & Series)*

GEOLOGIC AGE IDENTIFICATION

Category: Plutonic and Intrusive Rocks

Geologic Age and Rock Stratigraphic Unit Source: P.G. Schruben, R.E. Arndt and W.J. Bawiec, Geology of the Conterminous U.S. at 1:2,500,000 Scale - a digital representation of the 1974 P.B. King and H.M. Beikman Map, USGS Digital Data Series DDS - 11 (1994).

SSURGO SOIL MAP - 8124730.2s

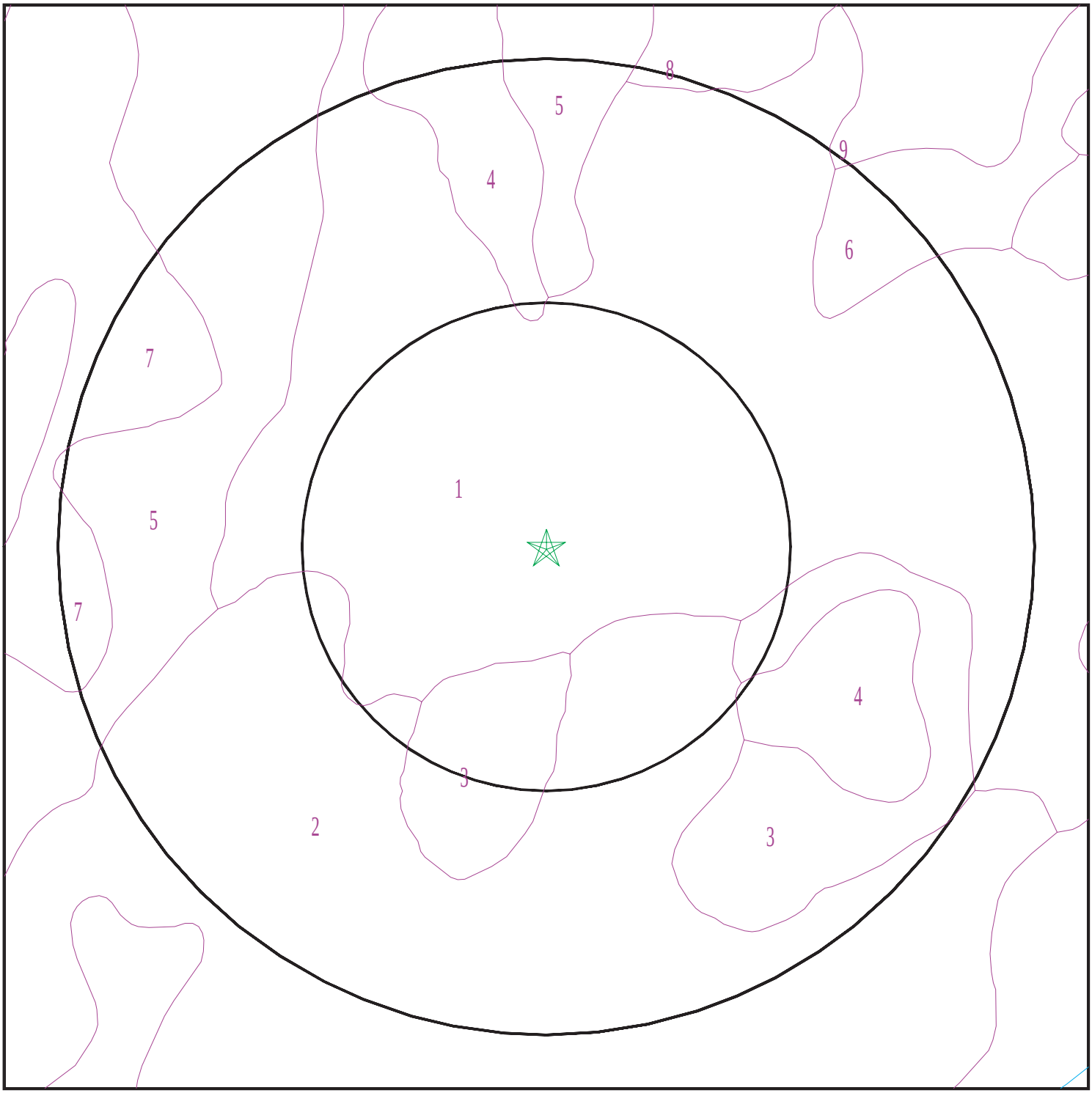

Target Property
SSURGO Soil
Water

0 1/16 1/8 1/4 Miles

N

SITE NAME:	Norco College	CLIENT:	Terracon
ADDRESS:	2001 Third St Norco CA 92860	CONTACT:	Baylie Zemke
LAT/LONG:	33.916356 / 117.568947	INQUIRY #:	8124730.2s
		DATE:	September 30, 2025 10:14 am

Copyright © 2025 EDR, Inc. © 2015 TomTom Rel. 2015.

GEOCHECK® - PHYSICAL SETTING SOURCE SUMMARY

DOMINANT SOIL COMPOSITION IN GENERAL AREA OF TARGET PROPERTY

The U.S. Department of Agriculture's (USDA) Soil Conservation Service (SCS) leads the National Cooperative Soil Survey (NCSS) and is responsible for collecting, storing, maintaining and distributing soil survey information for privately owned lands in the United States. A soil map in a soil survey is a representation of soil patterns in a landscape. The following information is based on Soil Conservation Service SSURGO data.

Soil Map ID: 1

Soil Component Name: DELHI

Soil Surface Texture: fine sand

Hydrologic Group: Class A - High infiltration rates. Soils are deep, well drained to excessively drained sands and gravels.

Soil Drainage Class: Somewhat excessively drained

Hydric Status: Not hydric

Corrosion Potential - Uncoated Steel: Low

Depth to Bedrock Min: > 0 inches

Depth to Watertable Min: > 0 inches

Soil Layer Information							
	Boundary			Classification		Saturated hydraulic conductivity micro m/sec	Soil Reaction (pH)
Layer	Upper	Lower	Soil Texture Class	AASHTO Group	Unified Soil		
1	0 inches	9 inches	fine sand	Granular materials (35 pct. or less passing No. 200), Stone Fragments, Gravel and Sand.	COARSE-GRAINED SOILS, Sands, Sands with fines, Silty Sand.	Max: 42 Min: 14	Max: 7.8 Min: 6.1
2	9 inches	48 inches	sand	Granular materials (35 pct. or less passing No. 200), Stone Fragments, Gravel and Sand.	COARSE-GRAINED SOILS, Sands, Sands with fines, Silty Sand.	Max: 42 Min: 14	Max: 7.8 Min: 6.1
3	48 inches	59 inches	fine sandy loam	Granular materials (35 pct. or less passing No. 200), Stone Fragments, Gravel and Sand.	COARSE-GRAINED SOILS, Sands, Sands with fines, Silty Sand.	Max: 42 Min: 14	Max: 7.8 Min: 6.1

Soil Map ID: 2

Soil Component Name: PLACENTIA

Soil Surface Texture: fine sandy loam

Hydrologic Group: Class D - Very slow infiltration rates. Soils are clayey, have a high water table, or are shallow to an impervious layer.

Soil Drainage Class: Moderately well drained

Hydric Status: Partially hydric

Corrosion Potential - Uncoated Steel: Moderate

Depth to Bedrock Min: > 0 inches

Depth to Watertable Min: > 0 inches

Soil Layer Information

	Boundary			Classification		Saturated hydraulic conductivity micro m/sec	Soil Reaction (pH)
Layer	Upper	Lower	Soil Texture Class	AASHTO Group	Unified Soil		
1	0 inches	18 inches	fine sandy loam	Silt-Clay Materials (more than 35 pct. passing No. 200), Silty Soils.	COARSE-GRAINED SOILS, Gravels, Gravels with fines, Silty Gravel	Max: 1.4 Min: 0.42	Max: 8.4 Min: 7.9
2	18 inches	38 inches	clay	Silt-Clay Materials (more than 35 pct. passing No. 200), Silty Soils.	COARSE-GRAINED SOILS, Gravels, Gravels with fines, Silty Gravel	Max: 1.4 Min: 0.42	Max: 8.4 Min: 7.9
3	38 inches	57 inches	clay loam	Silt-Clay Materials (more than 35 pct. passing No. 200), Silty Soils.	COARSE-GRAINED SOILS, Gravels, Gravels with fines, Silty Gravel	Max: 1.4 Min: 0.42	Max: 8.4 Min: 7.9
4	57 inches	59 inches	gravelly sandy loam	Silt-Clay Materials (more than 35 pct. passing No. 200), Silty Soils.	COARSE-GRAINED SOILS, Gravels, Gravels with fines, Silty Gravel	Max: 1.4 Min: 0.42	Max: 8.4 Min: 7.9

Soil Map ID: 3

Soil Component Name: FALLBROOK

Soil Surface Texture: sandy loam

Hydrologic Group: Class C - Slow infiltration rates. Soils with layers impeding downward movement of water, or soils with moderately fine or fine textures.

Soil Drainage Class: Well drained

Hydric Status: Not hydric

Corrosion Potential - Uncoated Steel: Low

Depth to Bedrock Min: > 0 inches

Depth to Watertable Min: > 0 inches

Soil Layer Information							
	Boundary			Classification		Saturated hydraulic conductivity micro m/sec	Soil Reaction (pH)
Layer	Upper	Lower	Soil Texture Class	AASHTO Group	Unified Soil		
1	0 inches	14 inches	sandy loam	Silt-Clay Materials (more than 35 pct. passing No. 200), Silty Soils.	Not reported	Max: 0.42 Min: 0	Max: Min:
2	14 inches	24 inches	sandy clay loam	Silt-Clay Materials (more than 35 pct. passing No. 200), Silty Soils.	Not reported	Max: 0.42 Min: 0	Max: Min:
3	24 inches	27 inches	weathered bedrock	Silt-Clay Materials (more than 35 pct. passing No. 200), Silty Soils.	Not reported	Max: 0.42 Min: 0	Max: Min:

Soil Map ID: 4

Soil Component Name: Cieneba

Soil Surface Texture: sandy loam

Hydrologic Group: Class C - Slow infiltration rates. Soils with layers impeding downward movement of water, or soils with moderately fine or fine textures.

Soil Drainage Class: Somewhat excessively drained

Hydric Status: Not hydric

Corrosion Potential - Uncoated Steel: Low

Depth to Bedrock Min: > 0 inches

Depth to Watertable Min: > 0 inches

Soil Layer Information							
	Boundary			Classification		Saturated hydraulic conductivity micro m/sec	Soil Reaction (pH)
Layer	Upper	Lower	Soil Texture Class	AASHTO Group	Unified Soil		
1	0 inches	14 inches	sandy loam	Granular materials (35 pct. or less passing No. 200), Silty, or Clayey Gravel and Sand.	Not reported	Max: 0.42 Min: 0	Max: Min:
2	14 inches	22 inches	weathered bedrock	Granular materials (35 pct. or less passing No. 200), Silty, or Clayey Gravel and Sand.	Not reported	Max: 0.42 Min: 0	Max: Min:

Soil Map ID: 5

Soil Component Name: BONSALL

Soil Surface Texture: fine sandy loam

Hydrologic Group: Class C - Slow infiltration rates. Soils with layers impeding downward movement of water, or soils with moderately fine or fine textures.

Soil Drainage Class: Moderately well drained

Hydric Status: Partially hydric

Corrosion Potential - Uncoated Steel: Moderate

Depth to Bedrock Min: > 0 inches

Depth to Watertable Min: > 0 inches

GEOCHECK® - PHYSICAL SETTING SOURCE SUMMARY

Soil Layer Information							
	Boundary			Classification		Saturated hydraulic conductivity micro m/sec	Soil Reaction (pH)
Layer	Upper	Lower	Soil Texture Class	AASHTO Group	Unified Soil		
1	0 inches	9 inches	fine sandy loam	Silt-Clay Materials (more than 35 pct. passing No. 200), Silty Soils.	FINE-GRAINED SOILS, Silts and Clays (liquid limit less than 50%), Lean Clay	Max: 1.4 Min: 0.42	Max: 9 Min: 7.4
2	9 inches	25 inches	clay loam	Silt-Clay Materials (more than 35 pct. passing No. 200), Silty Soils.	FINE-GRAINED SOILS, Silts and Clays (liquid limit less than 50%), Lean Clay	Max: 1.4 Min: 0.42	Max: 9 Min: 7.4
3	25 inches	53 inches	sandy loam	Silt-Clay Materials (more than 35 pct. passing No. 200), Silty Soils.	FINE-GRAINED SOILS, Silts and Clays (liquid limit less than 50%), Lean Clay	Max: 1.4 Min: 0.42	Max: 9 Min: 7.4

Soil Map ID: 6

Soil Component Name: CIENEBA

Soil Surface Texture: sandy loam

Hydrologic Group: Class C - Slow infiltration rates. Soils with layers impeding downward movement of water, or soils with moderately fine or fine textures.

Soil Drainage Class: Somewhat excessively drained

Hydric Status: Not hydric

Corrosion Potential - Uncoated Steel: Low

Depth to Bedrock Min: > 0 inches

Depth to Watertable Min: > 0 inches

Soil Layer Information							
	Boundary			Classification		Saturated hydraulic conductivity micro m/sec	Soil Reaction (pH)
Layer	Upper	Lower	Soil Texture Class	AASHTO Group	Unified Soil		
1	0 inches	14 inches	sandy loam	Granular materials (35 pct. or less passing No. 200), Silty, or Clayey Gravel and Sand.	Not reported	Max: 0.42 Min: 0	Max: Min:
2	14 inches	22 inches	weathered bedrock	Granular materials (35 pct. or less passing No. 200), Silty, or Clayey Gravel and Sand.	Not reported	Max: 0.42 Min: 0	Max: Min:

Soil Map ID: 7

Soil Component Name: CIENEBA

Soil Surface Texture: sandy loam

Hydrologic Group: Class C - Slow infiltration rates. Soils with layers impeding downward movement of water, or soils with moderately fine or fine textures.

Soil Drainage Class: Somewhat excessively drained

Hydric Status: Not hydric

Corrosion Potential - Uncoated Steel: Low

Depth to Bedrock Min: > 0 inches

Depth to Watertable Min: > 0 inches

Soil Layer Information							
	Boundary			Classification		Saturated hydraulic conductivity micro m/sec	Soil Reaction (pH)
Layer	Upper	Lower	Soil Texture Class	AASHTO Group	Unified Soil		
1	0 inches	14 inches	sandy loam	Granular materials (35 pct. or less passing No. 200), Silty, or Clayey Gravel and Sand.	Not reported	Max: 0.42 Min: 0	Max: Min:

Soil Layer Information							
	Boundary			Classification		Saturated hydraulic conductivity micro m/sec	Soil Reaction (pH)
Layer	Upper	Lower	Soil Texture Class	AASHTO Group	Unified Soil		
2	14 inches	22 inches	weathered bedrock	Granular materials (35 pct. or less passing No. 200), Silty, or Clayey Gravel and Sand.	Not reported	Max: 0.42 Min: 0	Max: Min:

Soil Map ID: 8

Soil Component Name: GREENFIELD

Soil Surface Texture: sandy loam

Hydrologic Group: Class B - Moderate infiltration rates. Deep and moderately deep, moderately well and well drained soils with moderately coarse textures.

Soil Drainage Class: Well drained

Hydric Status: Not hydric

Corrosion Potential - Uncoated Steel: Low

Depth to Bedrock Min: > 0 inches

Depth to Watertable Min: > 0 inches

Soil Layer Information							
	Boundary			Classification		Saturated hydraulic conductivity micro m/sec	Soil Reaction (pH)
Layer	Upper	Lower	Soil Texture Class	AASHTO Group	Unified Soil		
1	0 inches	25 inches	sandy loam	Granular materials (35 pct. or less passing No. 200), Silty, or Clayey Gravel and Sand.	COARSE-GRAINED SOILS, Sands, Sands with fines, Silty Sand.	Max: 42 Min: 14	Max: 8.4 Min: 6.6
2	25 inches	42 inches	fine sandy loam	Granular materials (35 pct. or less passing No. 200), Silty, or Clayey Gravel and Sand.	COARSE-GRAINED SOILS, Sands, Sands with fines, Silty Sand.	Max: 42 Min: 14	Max: 8.4 Min: 6.6

Soil Layer Information							
	Boundary			Classification		Saturated hydraulic conductivity micro m/sec	Soil Reaction (pH)
Layer	Upper	Lower	Soil Texture Class	AASHTO Group	Unified Soil		
3	42 inches	59 inches	loam	Granular materials (35 pct. or less passing No. 200), Silty, or Clayey Gravel and Sand.	COARSE-GRAINED SOILS, Sands, Sands with fines, Silty Sand.	Max: 42 Min: 14	Max: 8.4 Min: 6.6
4	59 inches	72 inches	stratified loamy sand to sandy loam	Granular materials (35 pct. or less passing No. 200), Silty, or Clayey Gravel and Sand.	COARSE-GRAINED SOILS, Sands, Sands with fines, Silty Sand.	Max: 42 Min: 14	Max: 8.4 Min: 6.6

Soil Map ID: 9

Soil Component Name: VISTA

Soil Surface Texture: coarse sandy loam

Hydrologic Group: Class C - Slow infiltration rates. Soils with layers impeding downward movement of water, or soils with moderately fine or fine textures.

Soil Drainage Class: Well drained

Hydric Status: Not hydric

Corrosion Potential - Uncoated Steel: Low

Depth to Bedrock Min: > 0 inches

Depth to Watertable Min: > 0 inches

Soil Layer Information							
	Boundary			Classification		Saturated hydraulic conductivity micro m/sec	Soil Reaction (pH)
Layer	Upper	Lower	Soil Texture Class	AASHTO Group	Unified Soil		
1	0 inches	14 inches	coarse sandy loam	Granular materials (35 pct. or less passing No. 200), Stone Fragments, Gravel and Sand.	Not reported	Max: 0.42 Min: 0	Max: Min:

GEOCHECK® - PHYSICAL SETTING SOURCE SUMMARY

Soil Layer Information							
	Boundary			Classification		Saturated hydraulic conductivity micro m/sec	Soil Reaction (pH)
Layer	Upper	Lower	Soil Texture Class	AASHTO Group	Unified Soil		
2	14 inches	24 inches	coarse sandy loam	Granular materials (35 pct. or less passing No. 200), Stone Fragments, Gravel and Sand.	Not reported	Max: 0.42 Min: 0	Max: Min:
3	24 inches	27 inches	weathered bedrock	Granular materials (35 pct. or less passing No. 200), Stone Fragments, Gravel and Sand.	Not reported	Max: 0.42 Min: 0	Max: Min:

LOCAL / REGIONAL WATER AGENCY RECORDS

EDR Local/Regional Water Agency records provide water well information to assist the environmental professional in assessing sources that may impact ground water flow direction, and in forming an opinion about the impact of contaminant migration on nearby drinking water wells.

WELL SEARCH DISTANCE INFORMATION

DATABASE	SEARCH DISTANCE (miles)
Federal USGS	1.000
Federal FRDS PWS	Nearest PWS within 1 mile
State Database	1.000

FEDERAL USGS WELL INFORMATION

MAP ID	WELL ID	LOCATION FROM TP
D50	USGS40000138920	1/2 - 1 Mile SW

FEDERAL FRDS PUBLIC WATER SUPPLY SYSTEM INFORMATION

MAP ID	WELL ID	LOCATION FROM TP

GEOCHECK® - PHYSICAL SETTING SOURCE SUMMARY

FEDERAL FRDS PUBLIC WATER SUPPLY SYSTEM INFORMATION

MAP ID	WELL ID	LOCATION FROM TP
No PWS System Found		

Note: PWS System location is not always the same as well location.

STATE DATABASE WELL INFORMATION

MAP ID	WELL ID	LOCATION FROM TP
1	CADWR0000030417	1/4 - 1/2 Mile SE
A2	CAEDF0000091296	1/2 - 1 Mile ENE
A3	CAEDF0000041596	1/2 - 1 Mile ENE
A4	CAEDF0000044657	1/2 - 1 Mile ENE
A5	CAEDF0000142094	1/2 - 1 Mile ENE
A6	CAEDF0000139807	1/2 - 1 Mile ENE
B7	CADWR0000011874	1/2 - 1 Mile SSW
B8	CADWR0000020673	1/2 - 1 Mile SSW
B9	CADWR0000001998	1/2 - 1 Mile SSW
A10	CAEDF0000032415	1/2 - 1 Mile ENE
A11	CAEDF0000130328	1/2 - 1 Mile ENE
A12	CAEDF0000068001	1/2 - 1 Mile ENE
A13	CAEDF0000013754	1/2 - 1 Mile ENE
A14	CAEDF0000064466	1/2 - 1 Mile ENE
A15	CAEDF0000031757	1/2 - 1 Mile ENE
A16	CAEDF0000004125	1/2 - 1 Mile ENE
C17	CAEDF0000104127	1/2 - 1 Mile SE
C18	CAEDF0000129565	1/2 - 1 Mile SE
C19	CAEDF0000034245	1/2 - 1 Mile SE
C20	CAEDF0000114144	1/2 - 1 Mile SE
C21	CAEDF0000083923	1/2 - 1 Mile SE
22	CADWR0000017257	1/2 - 1 Mile ESE
C23	CAEDF0000070067	1/2 - 1 Mile SE
C24	CAEDF0000003096	1/2 - 1 Mile SE
C25	CAEDF0000105806	1/2 - 1 Mile SE
C26	CAEDF0000092395	1/2 - 1 Mile SE
C27	CAEDF0000111120	1/2 - 1 Mile SE
C28	CAEDF0000045153	1/2 - 1 Mile SE
C29	CAEDF0000074549	1/2 - 1 Mile SE
C30	CAEDF0000057762	1/2 - 1 Mile SE
C31	CAEDF0000049817	1/2 - 1 Mile SE
C32	CAEDF0000002541	1/2 - 1 Mile SE
C33	CAEDF0000142210	1/2 - 1 Mile SE
C34	CAEDF0000137379	1/2 - 1 Mile SE
C35	CAEDF0000038819	1/2 - 1 Mile SE
C36	CAEDF0000135136	1/2 - 1 Mile SE
C37	CAEDF0000109004	1/2 - 1 Mile SE
C38	CAEDF0000055468	1/2 - 1 Mile SE
C39	CAEDF0000119313	1/2 - 1 Mile SE
C40	CAEDF0000016158	1/2 - 1 Mile SE
C41	CAEDF0000108147	1/2 - 1 Mile SE
C42	CAEDF0000120958	1/2 - 1 Mile SE
C43	CAEDF0000106627	1/2 - 1 Mile SE

GEOCHECK® - PHYSICAL SETTING SOURCE SUMMARY

STATE DATABASE WELL INFORMATION

MAP ID	WELL ID	LOCATION FROM TP
C44	CAEDF0000074779	1/2 - 1 Mile SE
C45	CAEDF0000082114	1/2 - 1 Mile SE
C46	CAEDF0000062155	1/2 - 1 Mile SE
C47	CAEDF0000141570	1/2 - 1 Mile SE
D48	CADWR0000032826	1/2 - 1 Mile SW
49	CADWR0000032900	1/2 - 1 Mile WNW
51	CADWR0000016347	1/2 - 1 Mile SE
E52	CADDW2000002413	1/2 - 1 Mile West
E53	3604	1/2 - 1 Mile West
F54	CAEDF0000072958	1/2 - 1 Mile North
F55	CAEDF0000115604	1/2 - 1 Mile North
F56	CAEDF0000083354	1/2 - 1 Mile North
G57	CADWR0000036752	1/2 - 1 Mile WNW
G58	CADWR0000007915	1/2 - 1 Mile WNW
F59	CAEDF0000080369	1/2 - 1 Mile North
F60	CAEDF0000056426	1/2 - 1 Mile North
F61	CAEDF0000129182	1/2 - 1 Mile North
62	CAEDF0000083175	1/2 - 1 Mile North
F63	CAEDF0000086355	1/2 - 1 Mile North

OTHER STATE DATABASE INFORMATION

STATE OIL/GAS WELL INFORMATION

MAP ID	WELL ID	LOCATION FROM TP
1	CAOG17000004645	1/2 - 1 Mile SW

PHYSICAL SETTING SOURCE MAP - 8124730.2s

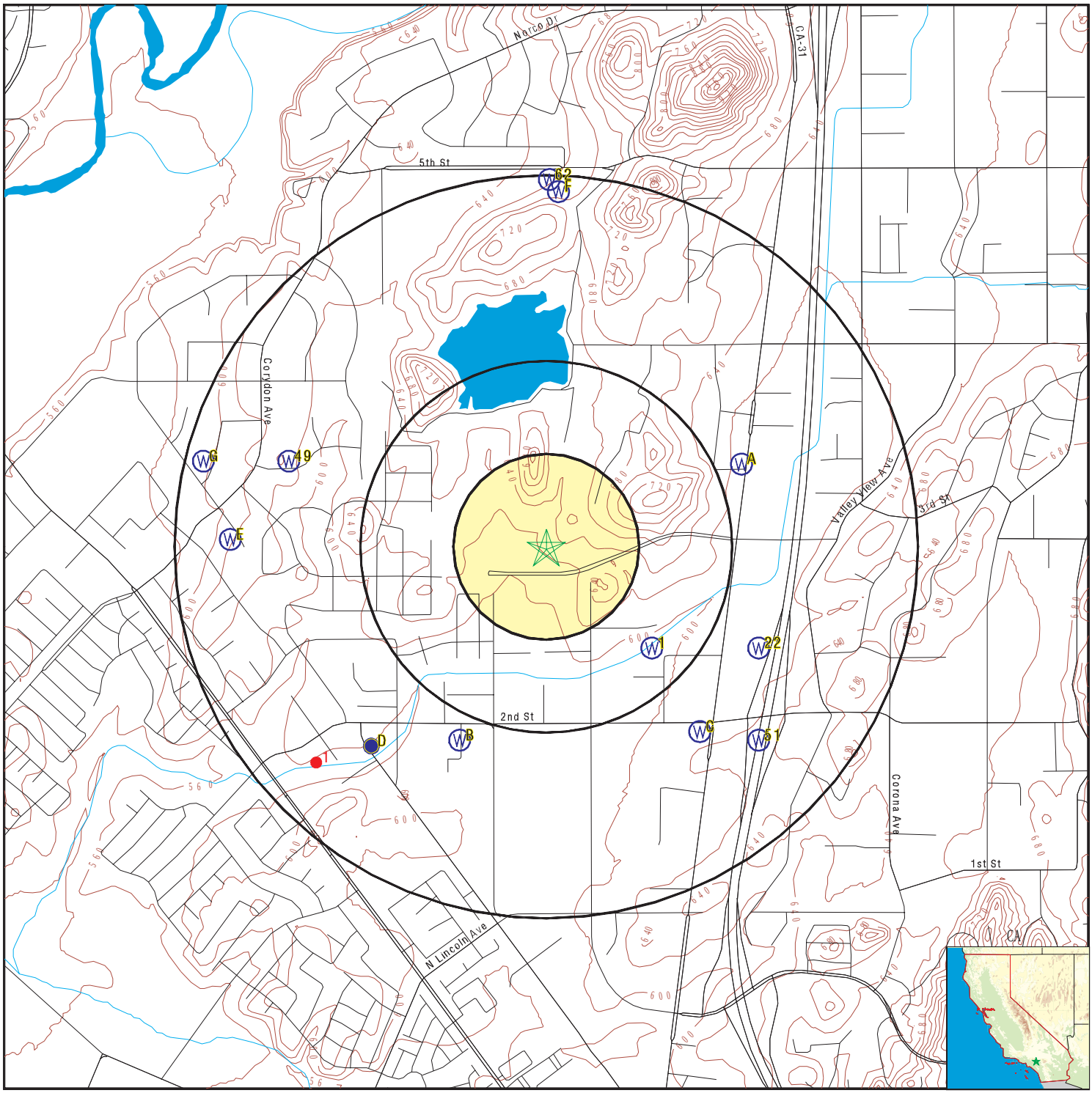

- County Boundary
- Major Roads
- Contour Lines
- Earthquake Fault Lines
- Earthquake epicenter, Richter 5 or greater
- Water Wells
- Public Water Supply Wells
- Cluster of Multiple Icons
- Groundwater Flow Direction
- GI Indeterminate Groundwater Flow at Location
- GV Groundwater Flow Varies at Location
- HD Closest Hydrogeological Data
- Oil, gas or related wells

SITE NAME:	Norco College	CLIENT:	Terracon
ADDRESS:	2001 Third St Norco CA 92860	CONTACT:	Baylie Zemke
		INQUIRY #:	8124730.2s
LAT/LONG:	33.916356 / 117.568947	DATE:	September 30, 2025 10:14 am

Copyright © 2025 EDR, Inc. © 2015 TomTom Rel. 2015.

GEOCHECK® - PHYSICAL SETTING SOURCE MAP FINDINGS

Map ID
Direction
Distance
Elevation | Database | EDR ID Number

1
SE
1/4 - 1/2 Mile
Lower

CA WELLS **CADWR0000030417**

Well ID:	03S07W13G002S	Well Type:	UNK
Source:	Department of Water Resources		
Other Name:	03S07W13G002S	GAMA PFAS Testing:	Not Reported
Groundwater Quality Data:	https://gamagroundwater.waterboards.ca.gov/gama/gamamap/public/GamaDataDisplay.asp?dataset=DWR&samp_date=&global_id=&assigned_name=03S07W13G002S&store_num=		
GeoTracker Data:	Not Reported		

A2
ENE
1/2 - 1 Mile
Lower

CA WELLS **CAEDF0000091296**

Well ID:	T0606500206-BW-14	Well Type:	MONITORING
Source:	EDF	Other Name:	BW-14
GAMA PFAS Testing:	Not Reported		
Groundwater Quality Data:	https://gamagroundwater.waterboards.ca.gov/gama/gamamap/public/GamaDataDisplay.asp?dataset=EDF&samp_date=&global_id=T0606500206&assigned_name=BW-14&store_num=		
GeoTracker Data:	https://geotracker.waterboards.ca.gov/profile_report.asp?cmd=MWEDFResults&global_id=T0606500206&assigned_name=BW-14		

A3
ENE
1/2 - 1 Mile
Lower

CA WELLS **CAEDF0000041596**

Well ID:	T0606500206-BW-8	Well Type:	MONITORING
Source:	EDF	Other Name:	BW-8
GAMA PFAS Testing:	Not Reported		
Groundwater Quality Data:	https://gamagroundwater.waterboards.ca.gov/gama/gamamap/public/GamaDataDisplay.asp?dataset=EDF&samp_date=&global_id=T0606500206&assigned_name=BW-8&store_num=		
GeoTracker Data:	https://geotracker.waterboards.ca.gov/profile_report.asp?cmd=MWEDFResults&global_id=T0606500206&assigned_name=BW-8		

A4
ENE
1/2 - 1 Mile
Lower

CA WELLS **CAEDF0000044657**

Well ID:	T0606500206-TDD-6	Well Type:	MONITORING
Source:	EDF	Other Name:	TDD-6
GAMA PFAS Testing:	Not Reported		
Groundwater Quality Data:	https://gamagroundwater.waterboards.ca.gov/gama/gamamap/public/GamaDataDisplay.asp?dataset=EDF&samp_date=&global_id=T0606500206&assigned_name=TDD-6&store_num=		
GeoTracker Data:	https://geotracker.waterboards.ca.gov/profile_report.asp?cmd=MWEDFResults&global_id=T0606500206&assigned_name=TDD-6		

GEOCHECK® - PHYSICAL SETTING SOURCE MAP FINDINGS

Map ID
Direction
Distance
Elevation | Database | EDR ID Number

A5
ENE
1/2 - 1 Mile
Lower

CA WELLS **CAEDF0000142094**

Well ID:	T0606500206-BW-16	Well Type:	MONITORING
Source:	EDF	Other Name:	BW-16
GAMA PFAS Testing:	Not Reported		
Groundwater Quality Data:	https://gamagroundwater.waterboards.ca.gov/gama/gamamap/public/GamaDataDisplay.asp?dataset=EDF&samp_date=&global_id=T0606500206&assigned_name=BW-16&store_num=		
GeoTracker Data:	https://geotracker.waterboards.ca.gov/profile_report.asp?cmd=MWEDFResults&global_id=T0606500206&assigned_name=BW-16		

A6
ENE
1/2 - 1 Mile
Lower

CA WELLS **CAEDF0000139807**

Well ID:	T0606500206-BW-9	Well Type:	MONITORING
Source:	EDF	Other Name:	BW-9
GAMA PFAS Testing:	Not Reported		
Groundwater Quality Data:	https://gamagroundwater.waterboards.ca.gov/gama/gamamap/public/GamaDataDisplay.asp?dataset=EDF&samp_date=&global_id=T0606500206&assigned_name=BW-9&store_num=		
GeoTracker Data:	https://geotracker.waterboards.ca.gov/profile_report.asp?cmd=MWEDFResults&global_id=T0606500206&assigned_name=BW-9		

B7
SSW
1/2 - 1 Mile
Lower

CA WELLS **CADWR0000011874**

Well ID:	03S07W13M002S	Well Type:	UNK
Source:	Department of Water Resources		
Other Name:	03S07W13M002S	GAMA PFAS Testing:	Not Reported
Groundwater Quality Data:	https://gamagroundwater.waterboards.ca.gov/gama/gamamap/public/GamaDataDisplay.asp?dataset=DWR&samp_date=&global_id=&assigned_name=03S07W13M002S&store_num=		
GeoTracker Data:	Not Reported		

B8
SSW
1/2 - 1 Mile
Lower

CA WELLS **CADWR0000020673**

Well ID:	03S07W13M003S	Well Type:	UNK
Source:	Department of Water Resources		
Other Name:	03S07W13M003S	GAMA PFAS Testing:	Not Reported
Groundwater Quality Data:	https://gamagroundwater.waterboards.ca.gov/gama/gamamap/public/GamaDataDisplay.asp?dataset=DWR&samp_date=&global_id=&assigned_name=03S07W13M003S&store_num=		
GeoTracker Data:	Not Reported		

GEOCHECK® - PHYSICAL SETTING SOURCE MAP FINDINGS

Map ID
Direction
Distance
Elevation | Database | EDR ID Number

B9
SSW
1/2 - 1 Mile
Lower

CA WELLS **CADWR0000001998**

Well ID:	03S07W13M001S	Well Type:	UNK
Source:	Department of Water Resources		
Other Name:	03S07W13M001S	GAMA PFAS Testing:	Not Reported
Groundwater Quality Data:	https://gamagroundwater.waterboards.ca.gov/gama/gamamap/public/GamaDataDisplay.asp?dataset=DWR&samp_date=&global_id=&assigned_name=03S07W13M001S&store_num=		
GeoTracker Data:	Not Reported		

A10
ENE
1/2 - 1 Mile
Lower

CA WELLS **CAEDF0000032415**

Well ID:	T0606500206-BW-6	Well Type:	MONITORING
Source:	EDF	Other Name:	BW-6
GAMA PFAS Testing:	Not Reported		
Groundwater Quality Data:	https://gamagroundwater.waterboards.ca.gov/gama/gamamap/public/GamaDataDisplay.asp?dataset=EDF&samp_date=&global_id=T0606500206&assigned_name=BW-6&store_num=		
GeoTracker Data:	https://geotracker.waterboards.ca.gov/profile_report.asp?cmd=MWEDFResults&global_id=T0606500206&assigned_name=BW-6		

A11
ENE
1/2 - 1 Mile
Lower

CA WELLS **CAEDF0000130328**

Well ID:	T0606500206-BW-1	Well Type:	MONITORING
Source:	EDF	Other Name:	BW-1
GAMA PFAS Testing:	Not Reported		
Groundwater Quality Data:	https://gamagroundwater.waterboards.ca.gov/gama/gamamap/public/GamaDataDisplay.asp?dataset=EDF&samp_date=&global_id=T0606500206&assigned_name=BW-1&store_num=		
GeoTracker Data:	https://geotracker.waterboards.ca.gov/profile_report.asp?cmd=MWEDFResults&global_id=T0606500206&assigned_name=BW-1		

A12
ENE
1/2 - 1 Mile
Lower

CA WELLS **CAEDF0000068001**

Well ID:	T0606500206-BW-15	Well Type:	MONITORING
Source:	EDF	Other Name:	BW-15
GAMA PFAS Testing:	Not Reported		
Groundwater Quality Data:	https://gamagroundwater.waterboards.ca.gov/gama/gamamap/public/GamaDataDisplay.asp?dataset=EDF&samp_date=&global_id=T0606500206&assigned_name=BW-15&store_num=		
GeoTracker Data:	https://geotracker.waterboards.ca.gov/profile_report.asp?cmd=MWEDFResults&global_id=T0606500206&assigned_name=BW-15		

Map ID
Direction
Distance
Elevation | Database | EDR ID Number

A13
ENE
1/2 - 1 Mile
Lower

CA WELLS **CAEDF0000013754**

Well ID:	T0606500206-BW-4	Well Type:	MONITORING
Source:	EDF	Other Name:	BW-4
GAMA PFAS Testing:	Not Reported		
Groundwater Quality Data:	https://gamagroundwater.waterboards.ca.gov/gama/gamamap/public/GamaDataDisplay.asp?dataset=EDF&samp_date=&global_id=T0606500206&assigned_name=BW-4&store_num=		
GeoTracker Data:	https://geotracker.waterboards.ca.gov/profile_report.asp?cmd=MWEDFResults&global_id=T0606500206&assigned_name=BW-4		

A14
ENE
1/2 - 1 Mile
Lower

CA WELLS **CAEDF0000064466**

Well ID:	T0606500206-BW-10	Well Type:	MONITORING
Source:	EDF	Other Name:	BW-10
GAMA PFAS Testing:	Not Reported		
Groundwater Quality Data:	https://gamagroundwater.waterboards.ca.gov/gama/gamamap/public/GamaDataDisplay.asp?dataset=EDF&samp_date=&global_id=T0606500206&assigned_name=BW-10&store_num=		
GeoTracker Data:	https://geotracker.waterboards.ca.gov/profile_report.asp?cmd=MWEDFResults&global_id=T0606500206&assigned_name=BW-10		

A15
ENE
1/2 - 1 Mile
Lower

CA WELLS **CAEDF0000031757**

Well ID:	T0606500206-BW-11	Well Type:	MONITORING
Source:	EDF	Other Name:	BW-11
GAMA PFAS Testing:	Not Reported		
Groundwater Quality Data:	https://gamagroundwater.waterboards.ca.gov/gama/gamamap/public/GamaDataDisplay.asp?dataset=EDF&samp_date=&global_id=T0606500206&assigned_name=BW-11&store_num=		
GeoTracker Data:	https://geotracker.waterboards.ca.gov/profile_report.asp?cmd=MWEDFResults&global_id=T0606500206&assigned_name=BW-11		

A16
ENE
1/2 - 1 Mile
Lower

CA WELLS **CAEDF0000004125**

Well ID:	T0606500206-BW-7	Well Type:	MONITORING
Source:	EDF	Other Name:	BW-7
GAMA PFAS Testing:	Not Reported		
Groundwater Quality Data:	https://gamagroundwater.waterboards.ca.gov/gama/gamamap/public/GamaDataDisplay.asp?dataset=EDF&samp_date=&global_id=T0606500206&assigned_name=BW-7&store_num=		
GeoTracker Data:	https://geotracker.waterboards.ca.gov/profile_report.asp?cmd=MWEDFResults&global_id=T0606500206&assigned_name=BW-7		

Map ID
Direction
Distance
Elevation | Database | EDR ID Number

C17
SE
1/2 - 1 Mile
Lower

CA WELLS **CAEDF0000104127**

Well ID:	T0606520856-MW-14	Well Type:	MONITORING
Source:	EDF	Other Name:	MW-14
GAMA PFAS Testing:	Not Reported		
Groundwater Quality Data:	https://gamagroundwater.waterboards.ca.gov/gama/gamamap/public/GamaDataDisplay.asp?dataset=EDF&samp_date=&global_id=T0606520856&assigned_name=MW-14&store_num=		
GeoTracker Data:	https://geotracker.waterboards.ca.gov/profile_report.asp?cmd=MWEDFResults&global_id=T0606520856&assigned_name=MW-14		

C18
SE
1/2 - 1 Mile
Lower

CA WELLS **CAEDF0000129565**

Well ID:	T0606520856-MW-16	Well Type:	MONITORING
Source:	EDF	Other Name:	MW-16
GAMA PFAS Testing:	Not Reported		
Groundwater Quality Data:	https://gamagroundwater.waterboards.ca.gov/gama/gamamap/public/GamaDataDisplay.asp?dataset=EDF&samp_date=&global_id=T0606520856&assigned_name=MW-16&store_num=		
GeoTracker Data:	https://geotracker.waterboards.ca.gov/profile_report.asp?cmd=MWEDFResults&global_id=T0606520856&assigned_name=MW-16		

C19
SE
1/2 - 1 Mile
Lower

CA WELLS **CAEDF0000034245**

Well ID:	T0606520856-MW-10	Well Type:	MONITORING
Source:	EDF	Other Name:	MW-10
GAMA PFAS Testing:	Not Reported		
Groundwater Quality Data:	https://gamagroundwater.waterboards.ca.gov/gama/gamamap/public/GamaDataDisplay.asp?dataset=EDF&samp_date=&global_id=T0606520856&assigned_name=MW-10&store_num=		
GeoTracker Data:	https://geotracker.waterboards.ca.gov/profile_report.asp?cmd=MWEDFResults&global_id=T0606520856&assigned_name=MW-10		

C20
SE
1/2 - 1 Mile
Lower

CA WELLS **CAEDF0000114144**

Well ID:	T0606520856-MW-21	Well Type:	MONITORING
Source:	EDF	Other Name:	MW-21
GAMA PFAS Testing:	Not Reported		
Groundwater Quality Data:	https://gamagroundwater.waterboards.ca.gov/gama/gamamap/public/GamaDataDisplay.asp?dataset=EDF&samp_date=&global_id=T0606520856&assigned_name=MW-21&store_num=		
GeoTracker Data:	https://geotracker.waterboards.ca.gov/profile_report.asp?cmd=MWEDFResults&global_id=T0606520856&assigned_name=MW-21		

Map ID
Direction
Distance
Elevation | Database | EDR ID Number

C21
SE
1/2 - 1 Mile
Lower

CA WELLS **CAEDF0000083923**

Well ID:	T0606520856-MW-15	Well Type:	MONITORING
Source:	EDF	Other Name:	MW-15
GAMA PFAS Testing:	Not Reported		
Groundwater Quality Data:	https://gamagroundwater.waterboards.ca.gov/gama/gamamap/public/GamaDataDisplay.asp?dataset=EDF&samp_date=&global_id=T0606520856&assigned_name=MW-15&store_num=		
GeoTracker Data:	https://geotracker.waterboards.ca.gov/profile_report.asp?cmd=MWEDFResults&global_id=T0606520856&assigned_name=MW-15		

22
ESE
1/2 - 1 Mile
Lower

CA WELLS **CADWR0000017257**

Well ID:	03S07W13H002S	Well Type:	UNK
Source:	Department of Water Resources		
Other Name:	03S07W13H002S	GAMA PFAS Testing:	Not Reported
Groundwater Quality Data:	https://gamagroundwater.waterboards.ca.gov/gama/gamamap/public/GamaDataDisplay.asp?dataset=DWR&samp_date=&global_id=&assigned_name=03S07W13H002S&store_num=		
GeoTracker Data:	Not Reported		

C23
SE
1/2 - 1 Mile
Lower

CA WELLS **CAEDF0000070067**

Well ID:	T0606520856-MW-20	Well Type:	MONITORING
Source:	EDF	Other Name:	MW-20
GAMA PFAS Testing:	Not Reported		
Groundwater Quality Data:	https://gamagroundwater.waterboards.ca.gov/gama/gamamap/public/GamaDataDisplay.asp?dataset=EDF&samp_date=&global_id=T0606520856&assigned_name=MW-20&store_num=		
GeoTracker Data:	https://geotracker.waterboards.ca.gov/profile_report.asp?cmd=MWEDFResults&global_id=T0606520856&assigned_name=MW-20		

C24
SE
1/2 - 1 Mile
Lower

CA WELLS **CAEDF0000003096**

Well ID:	T0606520856-MW-17	Well Type:	MONITORING
Source:	EDF	Other Name:	MW-17
GAMA PFAS Testing:	Not Reported		
Groundwater Quality Data:	https://gamagroundwater.waterboards.ca.gov/gama/gamamap/public/GamaDataDisplay.asp?dataset=EDF&samp_date=&global_id=T0606520856&assigned_name=MW-17&store_num=		
GeoTracker Data:	https://geotracker.waterboards.ca.gov/profile_report.asp?cmd=MWEDFResults&global_id=T0606520856&assigned_name=MW-17		

Map ID
Direction
Distance
Elevation | Database | EDR ID Number

C25
SE
1/2 - 1 Mile
Lower

CA WELLS **CAEDF0000105806**

Well ID:	T0606520856-MW-9	Well Type:	MONITORING
Source:	EDF	Other Name:	MW-9
GAMA PFAS Testing:	Not Reported		
Groundwater Quality Data:	https://gamagroundwater.waterboards.ca.gov/gama/gamamap/public/GamaDataDisplay.asp?dataset=EDF&samp_date=&global_id=T0606520856&assigned_name=MW-9&store_num=		
GeoTracker Data:	https://geotracker.waterboards.ca.gov/profile_report.asp?cmd=MWEDFResults&global_id=T0606520856&assigned_name=MW-9		

C26
SE
1/2 - 1 Mile
Lower

CA WELLS **CAEDF0000092395**

Well ID:	T0606520856-OB-1	Well Type:	MONITORING
Source:	EDF	Other Name:	OB-1
GAMA PFAS Testing:	Not Reported		
Groundwater Quality Data:	https://gamagroundwater.waterboards.ca.gov/gama/gamamap/public/GamaDataDisplay.asp?dataset=EDF&samp_date=&global_id=T0606520856&assigned_name=OB-1&store_num=		
GeoTracker Data:	https://geotracker.waterboards.ca.gov/profile_report.asp?cmd=MWEDFResults&global_id=T0606520856&assigned_name=OB-1		

C27
SE
1/2 - 1 Mile
Lower

CA WELLS **CAEDF0000111120**

Well ID:	T0606520856-OB-2	Well Type:	MONITORING
Source:	EDF	Other Name:	OB-2
GAMA PFAS Testing:	Not Reported		
Groundwater Quality Data:	https://gamagroundwater.waterboards.ca.gov/gama/gamamap/public/GamaDataDisplay.asp?dataset=EDF&samp_date=&global_id=T0606520856&assigned_name=OB-2&store_num=		
GeoTracker Data:	https://geotracker.waterboards.ca.gov/profile_report.asp?cmd=MWEDFResults&global_id=T0606520856&assigned_name=OB-2		

C28
SE
1/2 - 1 Mile
Lower

CA WELLS **CAEDF0000045153**

Well ID:	T0606520856-MW-13	Well Type:	MONITORING
Source:	EDF	Other Name:	MW-13
GAMA PFAS Testing:	Not Reported		
Groundwater Quality Data:	https://gamagroundwater.waterboards.ca.gov/gama/gamamap/public/GamaDataDisplay.asp?dataset=EDF&samp_date=&global_id=T0606520856&assigned_name=MW-13&store_num=		
GeoTracker Data:	https://geotracker.waterboards.ca.gov/profile_report.asp?cmd=MWEDFResults&global_id=T0606520856&assigned_name=MW-13		

Map ID
Direction
Distance
Elevation | Database | EDR ID Number

C29
SE
1/2 - 1 Mile
Lower

CA WELLS **CAEDF0000074549**

Well ID:	T0606520856-OB-4	Well Type:	MONITORING
Source:	EDF	Other Name:	OB-4
GAMA PFAS Testing:	Not Reported		
Groundwater Quality Data:	https://gamagroundwater.waterboards.ca.gov/gama/gamamap/public/GamaDataDisplay.asp?dataset=EDF&samp_date=&global_id=T0606520856&assigned_name=OB-4&store_num=		
GeoTracker Data:	https://geotracker.waterboards.ca.gov/profile_report.asp?cmd=MWEDFResults&global_id=T0606520856&assigned_name=OB-4		

C30
SE
1/2 - 1 Mile
Lower

CA WELLS **CAEDF0000057762**

Well ID:	T0606520856-OB-3	Well Type:	MONITORING
Source:	EDF	Other Name:	OB-3
GAMA PFAS Testing:	Not Reported		
Groundwater Quality Data:	https://gamagroundwater.waterboards.ca.gov/gama/gamamap/public/GamaDataDisplay.asp?dataset=EDF&samp_date=&global_id=T0606520856&assigned_name=OB-3&store_num=		
GeoTracker Data:	https://geotracker.waterboards.ca.gov/profile_report.asp?cmd=MWEDFResults&global_id=T0606520856&assigned_name=OB-3		

C31
SE
1/2 - 1 Mile
Lower

CA WELLS **CAEDF0000049817**

Well ID:	T0606520856-OB-5	Well Type:	MONITORING
Source:	EDF	Other Name:	OB-5
GAMA PFAS Testing:	Not Reported		
Groundwater Quality Data:	https://gamagroundwater.waterboards.ca.gov/gama/gamamap/public/GamaDataDisplay.asp?dataset=EDF&samp_date=&global_id=T0606520856&assigned_name=OB-5&store_num=		
GeoTracker Data:	https://geotracker.waterboards.ca.gov/profile_report.asp?cmd=MWEDFResults&global_id=T0606520856&assigned_name=OB-5		

C32
SE
1/2 - 1 Mile
Lower

CA WELLS **CAEDF0000002541**

Well ID:	T0606520856-MW-2	Well Type:	MONITORING
Source:	EDF	Other Name:	MW-2
GAMA PFAS Testing:	Not Reported		
Groundwater Quality Data:	https://gamagroundwater.waterboards.ca.gov/gama/gamamap/public/GamaDataDisplay.asp?dataset=EDF&samp_date=&global_id=T0606520856&assigned_name=MW-2&store_num=		
GeoTracker Data:	https://geotracker.waterboards.ca.gov/profile_report.asp?cmd=MWEDFResults&global_id=T0606520856&assigned_name=MW-2		

Map ID
Direction
Distance
Elevation | Database | EDR ID Number

C33
SE
1/2 - 1 Mile
Lower

CA WELLS **CAEDF0000142210**

Well ID:	T0606520856-DPE-2	Well Type:	MONITORING
Source:	EDF	Other Name:	DPE-2
GAMA PFAS Testing:	Not Reported		
Groundwater Quality Data:	https://gamagroundwater.waterboards.ca.gov/gama/gamamap/public/GamaDataDisplay.asp?dataset=EDF&samp_date=&global_id=T0606520856&assigned_name=DPE-2&store_num=		
GeoTracker Data:	https://geotracker.waterboards.ca.gov/profile_report.asp?cmd=MWEDFResults&global_id=T0606520856&assigned_name=DPE-2		

C34
SE
1/2 - 1 Mile
Lower

CA WELLS **CAEDF0000137379**

Well ID:	T0606520856-DPE-1	Well Type:	MONITORING
Source:	EDF	Other Name:	DPE-1
GAMA PFAS Testing:	Not Reported		
Groundwater Quality Data:	https://gamagroundwater.waterboards.ca.gov/gama/gamamap/public/GamaDataDisplay.asp?dataset=EDF&samp_date=&global_id=T0606520856&assigned_name=DPE-1&store_num=		
GeoTracker Data:	https://geotracker.waterboards.ca.gov/profile_report.asp?cmd=MWEDFResults&global_id=T0606520856&assigned_name=DPE-1		

C35
SE
1/2 - 1 Mile
Lower

CA WELLS **CAEDF0000038819**

Well ID:	T0606520856-MW-18	Well Type:	MONITORING
Source:	EDF	Other Name:	MW-18
GAMA PFAS Testing:	Not Reported		
Groundwater Quality Data:	https://gamagroundwater.waterboards.ca.gov/gama/gamamap/public/GamaDataDisplay.asp?dataset=EDF&samp_date=&global_id=T0606520856&assigned_name=MW-18&store_num=		
GeoTracker Data:	https://geotracker.waterboards.ca.gov/profile_report.asp?cmd=MWEDFResults&global_id=T0606520856&assigned_name=MW-18		

C36
SE
1/2 - 1 Mile
Lower

CA WELLS **CAEDF0000135136**

Well ID:	T0606520856-MW-12	Well Type:	MONITORING
Source:	EDF	Other Name:	MW-12
GAMA PFAS Testing:	Not Reported		
Groundwater Quality Data:	https://gamagroundwater.waterboards.ca.gov/gama/gamamap/public/GamaDataDisplay.asp?dataset=EDF&samp_date=&global_id=T0606520856&assigned_name=MW-12&store_num=		
GeoTracker Data:	https://geotracker.waterboards.ca.gov/profile_report.asp?cmd=MWEDFResults&global_id=T0606520856&assigned_name=MW-12		

Map ID
Direction
Distance
Elevation | Database | EDR ID Number

C37
SE
1/2 - 1 Mile
Lower

CA WELLS **CAEDF0000109004**

Well ID:	T0606520856-MW-1	Well Type:	MONITORING
Source:	EDF	Other Name:	MW-1
GAMA PFAS Testing:	Not Reported		
Groundwater Quality Data:	https://gamagroundwater.waterboards.ca.gov/gama/gamamap/public/GamaDataDisplay.asp?dataset=EDF&samp_date=&global_id=T0606520856&assigned_name=MW-1&store_num=		
GeoTracker Data:	https://geotracker.waterboards.ca.gov/profile_report.asp?cmd=MWEDFResults&global_id=T0606520856&assigned_name=MW-1		

C38
SE
1/2 - 1 Mile
Lower

CA WELLS **CAEDF0000055468**

Well ID:	T0606520856-MW-8	Well Type:	MONITORING
Source:	EDF	Other Name:	MW-8
GAMA PFAS Testing:	Not Reported		
Groundwater Quality Data:	https://gamagroundwater.waterboards.ca.gov/gama/gamamap/public/GamaDataDisplay.asp?dataset=EDF&samp_date=&global_id=T0606520856&assigned_name=MW-8&store_num=		
GeoTracker Data:	https://geotracker.waterboards.ca.gov/profile_report.asp?cmd=MWEDFResults&global_id=T0606520856&assigned_name=MW-8		

C39
SE
1/2 - 1 Mile
Lower

CA WELLS **CAEDF0000119313**

Well ID:	T0606520856-DPE-4	Well Type:	MONITORING
Source:	EDF	Other Name:	DPE-4
GAMA PFAS Testing:	Not Reported		
Groundwater Quality Data:	https://gamagroundwater.waterboards.ca.gov/gama/gamamap/public/GamaDataDisplay.asp?dataset=EDF&samp_date=&global_id=T0606520856&assigned_name=DPE-4&store_num=		
GeoTracker Data:	https://geotracker.waterboards.ca.gov/profile_report.asp?cmd=MWEDFResults&global_id=T0606520856&assigned_name=DPE-4		

C40
SE
1/2 - 1 Mile
Lower

CA WELLS **CAEDF0000016158**

Well ID:	T0606520856-DPE-3	Well Type:	MONITORING
Source:	EDF	Other Name:	DPE-3
GAMA PFAS Testing:	Not Reported		
Groundwater Quality Data:	https://gamagroundwater.waterboards.ca.gov/gama/gamamap/public/GamaDataDisplay.asp?dataset=EDF&samp_date=&global_id=T0606520856&assigned_name=DPE-3&store_num=		
GeoTracker Data:	https://geotracker.waterboards.ca.gov/profile_report.asp?cmd=MWEDFResults&global_id=T0606520856&assigned_name=DPE-3		

Map ID
Direction
Distance
Elevation | Database | EDR ID Number

C41
SE
1/2 - 1 Mile
Lower

CA WELLS **CAEDF0000108147**

Well ID:	T0606520856-MW-19	Well Type:	MONITORING
Source:	EDF	Other Name:	MW-19
GAMA PFAS Testing:	Not Reported		
Groundwater Quality Data:	https://gamagroundwater.waterboards.ca.gov/gama/gamamap/public/GamaDataDisplay.asp?dataset=EDF&samp_date=&global_id=T0606520856&assigned_name=MW-19&store_num=		
GeoTracker Data:	https://geotracker.waterboards.ca.gov/profile_report.asp?cmd=MWEDFResults&global_id=T0606520856&assigned_name=MW-19		

C42
SE
1/2 - 1 Mile
Lower

CA WELLS **CAEDF0000120958**

Well ID:	T0606520856-MW-3	Well Type:	MONITORING
Source:	EDF	Other Name:	MW-3
GAMA PFAS Testing:	Not Reported		
Groundwater Quality Data:	https://gamagroundwater.waterboards.ca.gov/gama/gamamap/public/GamaDataDisplay.asp?dataset=EDF&samp_date=&global_id=T0606520856&assigned_name=MW-3&store_num=		
GeoTracker Data:	https://geotracker.waterboards.ca.gov/profile_report.asp?cmd=MWEDFResults&global_id=T0606520856&assigned_name=MW-3		

C43
SE
1/2 - 1 Mile
Lower

CA WELLS **CAEDF0000106627**

Well ID:	T0606520856-DPE-5	Well Type:	MONITORING
Source:	EDF	Other Name:	DPE-5
GAMA PFAS Testing:	Not Reported		
Groundwater Quality Data:	https://gamagroundwater.waterboards.ca.gov/gama/gamamap/public/GamaDataDisplay.asp?dataset=EDF&samp_date=&global_id=T0606520856&assigned_name=DPE-5&store_num=		
GeoTracker Data:	https://geotracker.waterboards.ca.gov/profile_report.asp?cmd=MWEDFResults&global_id=T0606520856&assigned_name=DPE-5		

C44
SE
1/2 - 1 Mile
Lower

CA WELLS **CAEDF0000074779**

Well ID:	T0606520856-MW-11	Well Type:	MONITORING
Source:	EDF	Other Name:	MW-11
GAMA PFAS Testing:	Not Reported		
Groundwater Quality Data:	https://gamagroundwater.waterboards.ca.gov/gama/gamamap/public/GamaDataDisplay.asp?dataset=EDF&samp_date=&global_id=T0606520856&assigned_name=MW-11&store_num=		
GeoTracker Data:	https://geotracker.waterboards.ca.gov/profile_report.asp?cmd=MWEDFResults&global_id=T0606520856&assigned_name=MW-11		

Map ID
Direction
Distance
Elevation | Database | EDR ID Number

C45
SE
1/2 - 1 Mile
Lower

CA WELLS **CAEDF0000082114**

Well ID:	T0606520856-MW-7	Well Type:	MONITORING
Source:	EDF	Other Name:	MW-7
GAMA PFAS Testing:	Not Reported		
Groundwater Quality Data:	https://gamagroundwater.waterboards.ca.gov/gama/gamamap/public/GamaDataDisplay.asp?dataset=EDF&samp_date=&global_id=T0606520856&assigned_name=MW-7&store_num=		
GeoTracker Data:	https://geotracker.waterboards.ca.gov/profile_report.asp?cmd=MWEDFResults&global_id=T0606520856&assigned_name=MW-7		

C46
SE
1/2 - 1 Mile
Lower

CA WELLS **CAEDF0000062155**

Well ID:	T0606520856-MW-4	Well Type:	MONITORING
Source:	EDF	Other Name:	MW-4
GAMA PFAS Testing:	Not Reported		
Groundwater Quality Data:	https://gamagroundwater.waterboards.ca.gov/gama/gamamap/public/GamaDataDisplay.asp?dataset=EDF&samp_date=&global_id=T0606520856&assigned_name=MW-4&store_num=		
GeoTracker Data:	https://geotracker.waterboards.ca.gov/profile_report.asp?cmd=MWEDFResults&global_id=T0606520856&assigned_name=MW-4		

C47
SE
1/2 - 1 Mile
Lower

CA WELLS **CAEDF0000141570**

Well ID:	T0606520856-MW-6	Well Type:	MONITORING
Source:	EDF	Other Name:	MW-6
GAMA PFAS Testing:	Not Reported		
Groundwater Quality Data:	https://gamagroundwater.waterboards.ca.gov/gama/gamamap/public/GamaDataDisplay.asp?dataset=EDF&samp_date=&global_id=T0606520856&assigned_name=MW-6&store_num=		
GeoTracker Data:	https://geotracker.waterboards.ca.gov/profile_report.asp?cmd=MWEDFResults&global_id=T0606520856&assigned_name=MW-6		

D48
SW
1/2 - 1 Mile
Lower

CA WELLS **CADWR0000032826**

Well ID:	03S07W14J002S	Well Type:	UNK
Source:	Department of Water Resources		
Other Name:	03S07W14J002S	GAMA PFAS Testing:	Not Reported
Groundwater Quality Data:	https://gamagroundwater.waterboards.ca.gov/gama/gamamap/public/GamaDataDisplay.asp?dataset=DWR&samp_date=&global_id=&assigned_name=03S07W14J002S&store_num=		
GeoTracker Data:	Not Reported		

Map ID
Direction
Distance
Elevation | Database | EDR ID Number

49
WNW
1/2 - 1 Mile
Higher

CA WELLS **CADWR0000032900**

Well ID:	03S07W10R004S	Well Type:	UNK
Source:	Department of Water Resources		
Other Name:	03S07W10R004S	GAMA PFAS Testing:	Not Reported
Groundwater Quality Data:	https://gamagroundwater.waterboards.ca.gov/gama/gamamap/public/GamaDataDisplay.asp?dataset=DWR&samp_date=&global_id=&assigned_name=03S07W10R004S&store_num=		
GeoTracker Data:	Not Reported		

D50
SW
1/2 - 1 Mile
Lower

FED USGS **USGS40000138920**

Organization ID:	USGS-CA		
Organization Name:	USGS California Water Science Center		
Monitor Location:	003S007W14J002S	Type:	Well
Description:	Not Reported	HUC:	18070203
Drainage Area:	Not Reported	Drainage Area Units:	Not Reported
Contrib Drainage Area:	Not Reported	Contrib Drainage Area Unts:	Not Reported
Aquifer:	California Coastal Basin aquifers		
Formation Type:	Not Reported	Aquifer Type:	Not Reported
Construction Date:	Not Reported	Well Depth:	243
Well Depth Units:	ft	Well Hole Depth:	243
Well Hole Depth Units:	ft		

51
SE
1/2 - 1 Mile
Higher

CA WELLS **CADWR0000016347**

Well ID:	03S07W13J001S	Well Type:	UNK
Source:	Department of Water Resources		
Other Name:	03S07W13J001S	GAMA PFAS Testing:	Not Reported
Groundwater Quality Data:	https://gamagroundwater.waterboards.ca.gov/gama/gamamap/public/GamaDataDisplay.asp?dataset=DWR&samp_date=&global_id=&assigned_name=03S07W13J001S&store_num=		
GeoTracker Data:	Not Reported		

E52
West
1/2 - 1 Mile
Higher

CA WELLS **CADDW2000002413**

GAMA:

Well ID:	CA3310025_008_008	Well Type:	MUNICIPAL
Source:	DDW	Other Names:	3310025-008
GAMA Pfas testing:	Not Reported		
Groundwater Quality Data:	https://gamagroundwater.waterboards.ca.gov/gama/gamamap/public/GamaDataDisplay.asp?dataset=DHS&samp_date=&global_id=&assigned_name=CA3310025_008_008&store_num=		
GeoTracker Data:	Not Reported		

GEOCHECK® - PHYSICAL SETTING SOURCE MAP FINDINGS

Map ID
Direction
Distance
Elevation | Database | EDR ID Number

E53
West
1/2 - 1 Mile
Lower

CA WELLS **3604**

Seq:	3604	Prim sta c:	03S/07W-11E01 S
Frds no:	3310025008	County:	33
District:	14	User id:	WAT
System no:	3310025	Water type:	G
Source nam:	WELL 08 - ABANDONED	Station ty:	WELL/AMBNT/MUN/INTAKE/SUPPLY
Latitude:	335500.0	Longitude:	1173500.0
Precision:	8	Status:	AB
Comment 1:	Not Reported	Comment 2:	Not Reported
Comment 3:	Not Reported	Comment 4:	Not Reported
Comment 5:	Not Reported	Comment 6:	Not Reported
Comment 7:	Not Reported		

System no:	3310025	System nam:	Norco, City Of
Hqname:	Not Reported	Address:	P.O. BOX 428
City:	NORCO	State:	CA
Zip:	91760	Zip ext:	Not Reported
Pop serv:	24704	Connection:	6153
Area serve:	NORCO CITY		

F54
North
1/2 - 1 Mile
Higher

CA WELLS **CAEDF0000072958**

Well ID:	T0606500007-PP-MW-4	Well Type:	MONITORING
Source:	EDF	Other Name:	PP-MW-4
GAMA PFAS Testing:	Not Reported		
Groundwater Quality Data:	https://gamagroundwater.waterboards.ca.gov/gama/gamamap/public/GamaDataDisplay.asp?dataset=EDF&samp_date=&global_id=T0606500007&assigned_name=PP-MW-4&store_num=		
GeoTracker Data:	https://geotracker.waterboards.ca.gov/profile_report.asp?cmd=MWEDFResults&global_id=T0606500007&assigned_name=PP-MW-4		

F55
North
1/2 - 1 Mile
Higher

CA WELLS **CAEDF0000115604**

Well ID:	T0606500007-PP-MW-3	Well Type:	MONITORING
Source:	EDF	Other Name:	PP-MW-3
GAMA PFAS Testing:	Not Reported		
Groundwater Quality Data:	https://gamagroundwater.waterboards.ca.gov/gama/gamamap/public/GamaDataDisplay.asp?dataset=EDF&samp_date=&global_id=T0606500007&assigned_name=PP-MW-3&store_num=		
GeoTracker Data:	https://geotracker.waterboards.ca.gov/profile_report.asp?cmd=MWEDFResults&global_id=T0606500007&assigned_name=PP-MW-3		

Map ID
Direction
Distance
Elevation | Database | EDR ID Number

F56
North
1/2 - 1 Mile
Higher

CA WELLS **CAEDF0000083354**

Well ID:	T0606500007-PP-MW-2	Well Type:	MONITORING
Source:	EDF	Other Name:	PP-MW-2
GAMA PFAS Testing:	Not Reported		
Groundwater Quality Data:	https://gamagroundwater.waterboards.ca.gov/gama/gamamap/public/GamaDataDisplay.asp?dataset=EDF&samp_date=&global_id=T0606500007&assigned_name=PP-MW-2&store_num=		
GeoTracker Data:	https://geotracker.waterboards.ca.gov/profile_report.asp?cmd=MWEDFResults&global_id=T0606500007&assigned_name=PP-MW-2		

G57
WNW
1/2 - 1 Mile
Lower

CA WELLS **CADWR0000036752**

Well ID:	03S07W10Q003S	Well Type:	UNK
Source:	Department of Water Resources		
Other Name:	03S07W10Q003S	GAMA PFAS Testing:	Not Reported
Groundwater Quality Data:	https://gamagroundwater.waterboards.ca.gov/gama/gamamap/public/GamaDataDisplay.asp?dataset=DWR&samp_date=&global_id=&assigned_name=03S07W10Q003S&store_num=		
GeoTracker Data:	Not Reported		

G58
WNW
1/2 - 1 Mile
Lower

CA WELLS **CADWR0000007915**

Well ID:	03S07W10Q001S	Well Type:	UNK
Source:	Department of Water Resources		
Other Name:	03S07W10Q001S	GAMA PFAS Testing:	Not Reported
Groundwater Quality Data:	https://gamagroundwater.waterboards.ca.gov/gama/gamamap/public/GamaDataDisplay.asp?dataset=DWR&samp_date=&global_id=&assigned_name=03S07W10Q001S&store_num=		
GeoTracker Data:	Not Reported		

F59
North
1/2 - 1 Mile
Higher

CA WELLS **CAEDF0000080369**

Well ID:	T0606500007-MG-MW-4	Well Type:	MONITORING
Source:	EDF	Other Name:	MG-MW-4
GAMA PFAS Testing:	Not Reported		
Groundwater Quality Data:	https://gamagroundwater.waterboards.ca.gov/gama/gamamap/public/GamaDataDisplay.asp?dataset=EDF&samp_date=&global_id=T0606500007&assigned_name=MG-MW-4&store_num=		
GeoTracker Data:	https://geotracker.waterboards.ca.gov/profile_report.asp?cmd=MWEDFResults&global_id=T0606500007&assigned_name=MG-MW-4		

Map ID
Direction
Distance
Elevation | Database | EDR ID Number

F60
North
1/2 - 1 Mile
Higher

CA WELLS **CAEDF0000056426**

Well ID:	T0606500007-MG-MW-5	Well Type:	MONITORING
Source:	EDF	Other Name:	MG-MW-5
GAMA PFAS Testing:	Not Reported		
Groundwater Quality Data:	https://gamagroundwater.waterboards.ca.gov/gama/gamamap/public/GamaDataDisplay.asp?dataset=EDF&samp_date=&global_id=T0606500007&assigned_name=MG-MW-5&store_num=		
GeoTracker Data:	https://geotracker.waterboards.ca.gov/profile_report.asp?cmd=MWEDFResults&global_id=T0606500007&assigned_name=MG-MW-5		

F61
North
1/2 - 1 Mile
Higher

CA WELLS **CAEDF0000129182**

Well ID:	T0606500007-MG-MW-1	Well Type:	MONITORING
Source:	EDF	Other Name:	MG-MW-1
GAMA PFAS Testing:	Not Reported		
Groundwater Quality Data:	https://gamagroundwater.waterboards.ca.gov/gama/gamamap/public/GamaDataDisplay.asp?dataset=EDF&samp_date=&global_id=T0606500007&assigned_name=MG-MW-1&store_num=		
GeoTracker Data:	https://geotracker.waterboards.ca.gov/profile_report.asp?cmd=MWEDFResults&global_id=T0606500007&assigned_name=MG-MW-1		

62
North
1/2 - 1 Mile
Higher

CA WELLS **CAEDF0000083175**

Well ID:	T0606500007-MG-MW-3	Well Type:	MONITORING
Source:	EDF	Other Name:	MG-MW-3
GAMA PFAS Testing:	Not Reported		
Groundwater Quality Data:	https://gamagroundwater.waterboards.ca.gov/gama/gamamap/public/GamaDataDisplay.asp?dataset=EDF&samp_date=&global_id=T0606500007&assigned_name=MG-MW-3&store_num=		
GeoTracker Data:	https://geotracker.waterboards.ca.gov/profile_report.asp?cmd=MWEDFResults&global_id=T0606500007&assigned_name=MG-MW-3		

F63
North
1/2 - 1 Mile
Higher

CA WELLS **CAEDF0000086355**

Well ID:	T0606500007-MG-MW-2	Well Type:	MONITORING
Source:	EDF	Other Name:	MG-MW-2
GAMA PFAS Testing:	Not Reported		
Groundwater Quality Data:	https://gamagroundwater.waterboards.ca.gov/gama/gamamap/public/GamaDataDisplay.asp?dataset=EDF&samp_date=&global_id=T0606500007&assigned_name=MG-MW-2&store_num=		
GeoTracker Data:	https://geotracker.waterboards.ca.gov/profile_report.asp?cmd=MWEDFResults&global_id=T0606500007&assigned_name=MG-MW-2		

GEOCHECK® - PHYSICAL SETTING SOURCE MAP FINDINGS

Map ID
Direction
Distance

Database EDR ID Number

1
SW
1/2 - 1 Mile

OIL_GAS **CAOG17000004645**

OIL_GAS:

API #:	0406500135	Well #:	1
Well Type:	Dry Hole	Well Status:	Plugged
Lease Name:	Sullivan	Well Design:	Sullivan 1
Operator ID:	04427	Operator Name:	J. L. Smith, Operator
Field Name:	Any Field	Area Name:	Any Area
Place:	Norco	GIS Source:	hud
Confidential Well:	N	Directionally Drilled:	N
Spud Date:	Not Reported		
Well Record Request URL:	https://filerequest.conservation.ca.gov/WellRecord?api=06500135		

GEOCHECK® - PHYSICAL SETTING SOURCE MAP FINDINGS
RADON

AREA RADON INFORMATION

State Database: CA Radon

Radon Test Results

Zipcode	Num Tests	> 4 pCi/L
92860	1	0

Federal EPA Radon Zone for RIVERSIDE County: 2

Note: Zone 1 indoor average level > 4 pCi/L.
: Zone 2 indoor average level >= 2 pCi/L and <= 4 pCi/L.
: Zone 3 indoor average level < 2 pCi/L.

Federal Area Radon Information for RIVERSIDE COUNTY, CA

Number of sites tested: 12

Area	Average Activity	% <4 pCi/L	% 4-20 pCi/L	% >20 pCi/L
Living Area - 1st Floor	0.117 pCi/L	100%	0%	0%
Living Area - 2nd Floor	0.450 pCi/L	100%	0%	0%
Basement	1.700 pCi/L	100%	0%	0%

PHYSICAL SETTING SOURCE RECORDS SEARCHED

TOPOGRAPHIC INFORMATION

USGS 7.5' Digital Elevation Model (DEM)
Source: United States Geologic Survey
EDR acquired the USGS 7.5' Digital Elevation Model in 2002 and updated it in 2006. The 7.5 minute DEM corresponds to the USGS 1:24,000- and 1:25,000-scale topographic quadrangle maps. The DEM provides elevation data with consistent elevation units and projection.

Current USGS 7.5 Minute Topographic Map
Source: U.S. Geological Survey

HYDROLOGIC INFORMATION

Flood Zone Data: This data was obtained from the Federal Emergency Management Agency (FEMA). It depicts 100-year and 500-year flood zones as defined by FEMA. It includes the National Flood Hazard Layer (NFHL) which incorporates Flood Insurance Rate Map (FIRM) data and Q3 data from FEMA in areas not covered by NFHL.
Source: FEMA
Telephone: 877-336-2627
Date of Government Version: 2003, 2015

NWI: National Wetlands Inventory. This data, available in select counties across the country, was obtained by EDR in 2002, 2005, 2010 and 2015 from the U.S. Fish and Wildlife Service.

State Wetlands Data: Wetland Inventory
Source: Department of Fish and Wildlife
Telephone: 916-445-0411

HYDROGEOLOGIC INFORMATION

AQUIFLOW^{R} Information System
Source: EDR proprietary database of groundwater flow information
EDR has developed the AQUIFLOW Information System (AIS) to provide data on the general direction of groundwater flow at specific points. EDR has reviewed reports submitted to regulatory authorities at select sites and has extracted the date of the report, hydrogeologically determined groundwater flow direction and depth to water table information.

GEOLOGIC INFORMATION

Geologic Age and Rock Stratigraphic Unit
Source: P.G. Schruben, R.E. Arndt and W.J. Bawiec, Geology of the Conterminous U.S. at 1:2,500,000 Scale - A digital representation of the 1974 P.B. King and H.M. Beikman Map, USGS Digital Data Series DDS - 11 (1994).

STATSGO: State Soil Geographic Database
Source: Department of Agriculture, Natural Resources Conservation Service (NRCS)
The U.S. Department of Agriculture's (USDA) Natural Resources Conservation Service (NRCS) leads the national Conservation Soil Survey (NCSS) and is responsible for collecting, storing, maintaining and distributing soil survey information for privately owned lands in the United States. A soil map in a soil survey is a representation of soil patterns in a landscape. Soil maps for STATSGO are compiled by generalizing more detailed (SSURGO) soil survey maps.

SSURGO: Soil Survey Geographic Database
Source: Department of Agriculture, Natural Resources Conservation Service (NRCS)
Telephone: 800-672-5559
SSURGO is the most detailed level of mapping done by the Natural Resources Conservation Service, mapping scales generally range from 1:12,000 to 1:63,360. Field mapping methods using national standards are used to construct the soil maps in the Soil Survey Geographic (SSURGO) database. SSURGO digitizing duplicates the original soil survey maps. This level of mapping is designed for use by landowners, townships and county natural resource planning and management.

PHYSICAL SETTING SOURCE RECORDS SEARCHED

LOCAL / REGIONAL WATER AGENCY RECORDS

FEDERAL WATER WELLS

PWS: Public Water Systems
Source: EPA/Office of Drinking Water
Telephone: 202-564-3750
Public Water System data from the Federal Reporting Data System. A PWS is any water system which provides water to at least 25 people for at least 60 days annually. PWSs provide water from wells, rivers and other sources.

PWS ENF: Public Water Systems Violation and Enforcement Data
Source: EPA/Office of Drinking Water
Telephone: 202-564-3750
Violation and Enforcement data for Public Water Systems from the Safe Drinking Water Information System (SDWIS) after August 1995. Prior to August 1995, the data came from the Federal Reporting Data System (FRDS).

USGS Water Wells: USGS National Water Inventory System (NWIS)
This database contains descriptive information on sites where the USGS collects or has collected data on surface water and/or groundwater. The groundwater data includes information on wells, springs, and other sources of groundwater.

OTHER STATE DATABASE INFORMATION

Groundwater Ambient Monitoring & Assessment Program
State Water Resources Control Board
Telephone: 916-341-5577
The GAMA Program is Californias comprehensive groundwater quality monitoring program. GAMA collects data by testing the untreated, raw water in different types of wells for naturally-occurring and man-made chemicals. The GAMA data includes Domestic, Monitoring and Municipal well types from the following sources, Department of Water Resources, Department of Heath Services, EDF, Agricultural Lands, Lawrence Livermore National Laboratory, Department of Pesticide Regulation, United States Geological Survey, Groundwater Ambient Monitoring and Assessment Program and Local Groundwater Projects.

Water Well Database
Source: Department of Water Resources
Telephone: 916-651-9648

California Drinking Water Quality Database
Source: Department of Public Health
Telephone: 916-324-2319
The database includes all drinking water compliance and special studies monitoring for the state of California since 1984. It consists of over 3,200,000 individual analyses along with well and water system information.

Geothermal Wells Listing
Department of Conservation
Telephone: 916-445-9686
Geothermal well means a well constructed to extract or return water to the ground after it has been used for heating or cooling purposes. Geothermal wells in California (except for wells on federal leases which are administered by the Bureau of Land Management) are permitted, drilled, operated, and permanently sealed and closed (plugged and abandoned) under requirements and procedures administered by the Geothermal Section of the Department of Conservations Geologic Energy Management Division (CalGEM, formerly DOGGR).

California Oil and Gas Well Locations
Source: Dept of Conservation, Geologic Energy Management Division
Telephone: 916-323-1779
Oil and Gas well locations in the state.

PHYSICAL SETTING SOURCE RECORDS SEARCHED

California Earthquake Fault Lines
Source: California Division of Mines and Geology
The fault lines displayed on EDR's Topographic map are digitized quaternary fault lines prepared in 1975 by the United State Geological Survey. Additional information (also from 1975) regarding activity at specific fault lines comes from California's Preliminary Fault Activity Map prepared by the California Division of Mines and Geology.

RADON

State Database: CA Radon
Source: Department of Public Health
Telephone: 916-210-8558
Radon Database for California

Area Radon Information
Source: USGS
Telephone: 703-356-4020
The National Radon Database has been developed by the U.S. Environmental Protection Agency (USEPA) and is a compilation of the EPA/State Residential Radon Survey and the National Residential Radon Survey. The study covers the years 1986 - 1992. Where necessary data has been supplemented by information collected at private sources such as universities and research institutions.

EPA Radon Zones
Source: EPA
Telephone: 703-356-4020
Sections 307 & 309 of IRAA directed EPA to list and identify areas of U.S. with the potential for elevated indoor radon levels.

OTHER

Airport Landing Facilities: Private and public use landing facilities
Source: Federal Aviation Administration, 800-457-6656

Epicenters: World earthquake epicenters, Richter 5 or greater
Source: Department of Commerce, National Oceanic and Atmospheric Administration

California Earthquake Fault Lines: The fault lines displayed on EDR's Topographic map are digitized quaternary fault lines, prepared in 1975 by the United State Geological Survey. Additional information (also from 1975) regarding activity at specific fault lines comes from California's Preliminary Fault Activity Map prepared by the California Division of Mines and Geology.

STREET AND ADDRESS INFORMATION

© 2015 TomTom North America, Inc. All rights reserved. This material is proprietary and the subject of copyright protection and other intellectual property rights owned by or licensed to Tele Atlas North America, Inc. The use of this material is subject to the terms of a license agreement. You will be held liable for any unauthorized copying or disclosure of this material.

APPENDIX E

CREDENTIALS



Baylie Zemke

STAFF SCIENTIST

EDUCATION

Bachelor of Science, Environmental Biology California State Polytechnic University Pomona, California, 2020.

CERTIFICATIONS

40-Hour OSHA HAZWOPER

Basic Wetland Delineation

WORK HISTORY

Terracon Consultants, Inc. (Laguna Hills, CA). Staff Scientist January 2024 to Present

Terracon Consultants, Inc. (Laguna Hills, CA). Assistant Scientist July 2021 to January 2024

Orange County Coast Keepers. Industrial Stormwater Monitor, October 2020- April 2021

PROFESSIONAL EXPERIENCE

Ms. Zemke is a Staff Scientist in Terracon's Orange County, California Office. In this office, Ms. Zemke works on preparing Phase I Environmental Site Assessments (ESA) reports. These efforts involve managing all aspects of the project in order to ensure that it is completed on time and within the scope as well as engaging with the Authorized Project Reviewer. Additionally, Ms. Zemke completes field surveys, interviews with property owners, Environmental Data Resource reports, and file reviews at local county and city regulatory offices. As required, each ESA is prepared and finalized in accordance with new ASTM Standards. Her experience ranges from small scale buildings to large scale industrial and commercial properties.

PROJECT EXPERIENCE

COMMERCIAL
Project Manager and Environmental Site Assessment on commercial properties including restaurants and retail spaces.

AUTO DEALERSHIPS/AUTOMOTIVE SERVICE
Project Manager and Environmental Site Assessment on automotive dealerships, automotive maintenance facilities, and automotive collision repair centers.

OFFICE BUILDINGS
Project Manager and Environmental Site Assessment on office properties including multi-story financial, educational, and medical office buildings.

MULTI-FAMILY & SENIOR COMMUNITIES
Project Manager and Environmental Site Assessment on properties including apartment complexes and senior communities.

WAREHOUSE & INDUSTRIAL
Project Manager and Environmental Site Assessment on properties including warehouses and logistical centers.

TELECOMMUNICATIONS
Project Manager and Environmental Site Assessment for telecommunications towers.

ENERGY & UTILITIES
Project Manager and Environmental Site Assessment for solar sites ranging from 300-acres to over 1,000-acres.

AGRICULTURE & LAND DEVELOPMENT
Project Manager and Environmental Site Assessment on projects ranging from 20-acres to over 300-acres.



Islam (Sami) R. Noaman

SENIOR ENVIRONMENTAL CONSULTANT / PRINCIPAL

EDUCATION

Bachelor of Science, Chemistry/Environmental Chemistry, 2002, City University of New York, City College of New York

Masters in Environmental Engineering (California State University Fullerton - May 2023)

REGISTRATIONS

Certified Engineer in Training (CA) Certification No. EIT 171371

CERTIFICATIONS

40-Hour OSHA Hazardous Waste Operations & Emergency Response Training Course

PROFESSIONAL EXPERIENCE

Mr. Noaman is a Principal with Terracon and would be a senior consultant on San Bernardino County on-call contract. He is currently supporting our Southern California region with over 20 years of environmental consulting experience. Mr. Noaman oversees teams managing asbestos, industrial hygiene, regulatory compliance, and environmental planning services.

PROJECT EXPERIENCE

Due Diligence Services

Mr. Noaman managed thousands of due diligence projects. His role throughout his career varies from project management, client management, consulting services, and QA/QC reviews. Typical project experience would include, Phase I Environmental Site Assessments (ESAs), Phase II ESAs, Hazardous Materials Assessments, Limited regulatory Compliance Assessments (LECAs), and Limited Environmental Planning and Natural Resources Services.

Stormwater, Wastewater, and Hazardous Materials Regulatory Compliance Services:

Mr. Noaman managed numerous regulatory compliance services for industrial, commercial, and renewable energy projects across Southern California. These services typically included client and agency coordination, implementation of guidelines required by the state of California Water Resources Board (SWRB) and/or Certified Unified Program Agency (CUPA), and consultation with clients.

Environmental Planning Services:

Mr. Noaman and his environmental planning team manage services necessary to obtain environmental clearance and entitlement to construct facilities for the County. Our environmental planning services will include the preparation of all documentation necessary to initiate, process, review and ultimately obtain certification of Environmental Impact Reports (or relevant project-specific environmental documents) that will environmentally clear approval and implementation of a specific project/facility in compliance with the California Environmental Quality Act (CEQA). If the project is located on federal land and requires clearance from Federal agencies, Mr. Noaman's team has the expertise to navigate through the environmental permitting process in accordance with the National Environmental Policy Act (NEPA) and obtain certification of Environmental Impact Statement (EIS) or relevant project-specific environmental document.



EDUCATION

Bachelor of Science, Geology, University of California, Riverside, 2023

WORK HISTORY

Terracon Consultants, Inc. (Colton, CA). Assistant Geologist, 2025-Present

Hughes Paleontology Lab, University of California, Riverside (Riverside, CA). Undergraduate Research Assistant, 2022-2023

Kimberly Buenrostro

ASSISTANT GEOLOGIST

PROFESSIONAL EXPERIENCE

Ms. Buenrostro is an Assistant Geologist in Terracon's Colton, California Office. In this office, Ms. Buenrostro prepares Phase I Environmental Site Assessments (ESA) reports. She manages all aspects of the project and engages with the Authorized Project Reviewer to ensure that it is completed within scope, and on time. Additionally, Ms. Buenrostro oversees field surveys, interviews with property owners, Environmental Data Resource reports, and file reviews at local county and city regulatory offices. As required, each ESA is prepared and finalized in accordance with the current ASTM 1527-21 Standard.

PROJECT EXPERIENCE

Ms. Buenrostro has conducted numerous Phase I ESA's for properties in California in the United States, evaluating present and past land use to locate potential sources of hazardous materials/wastes. Tasks involved consist of reviewing environmental data/records, including aerial photographs, fire insurance maps, topographic maps, historical city directories, environmental database reports, site reconnaissance, personnel interviews, state, and local agencies file reviews.